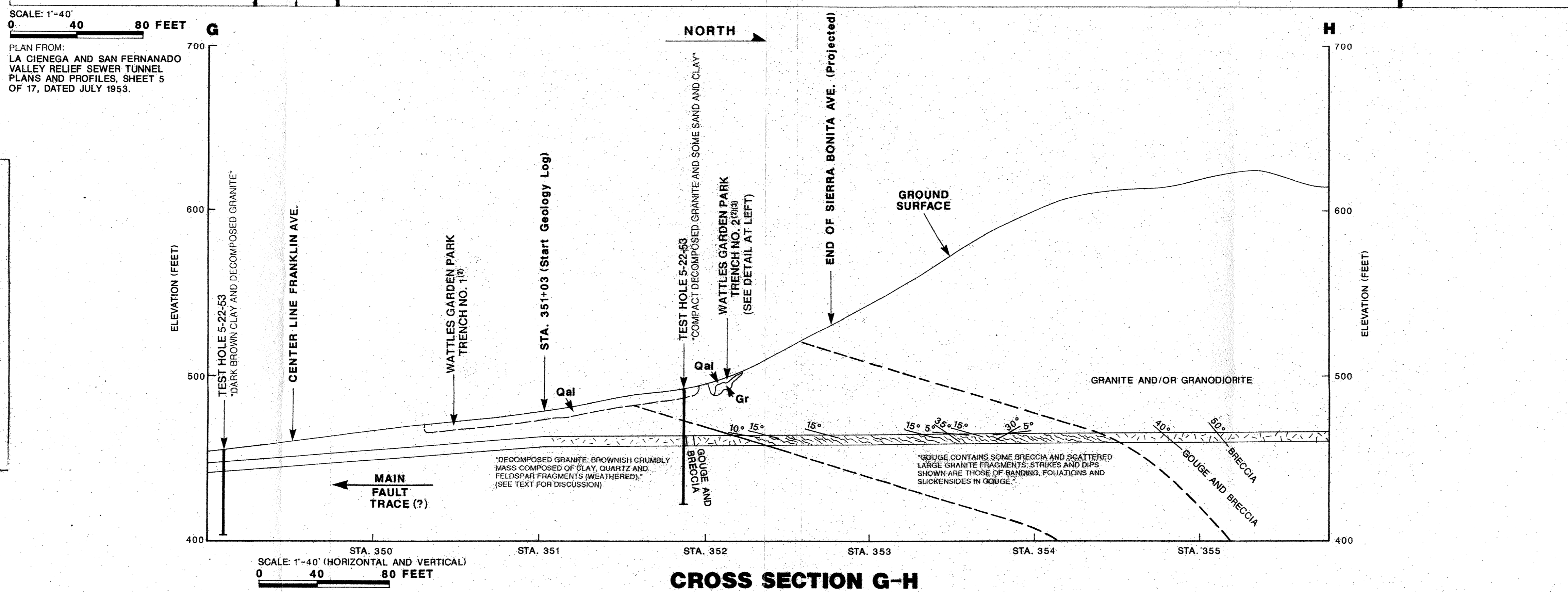


PLAN

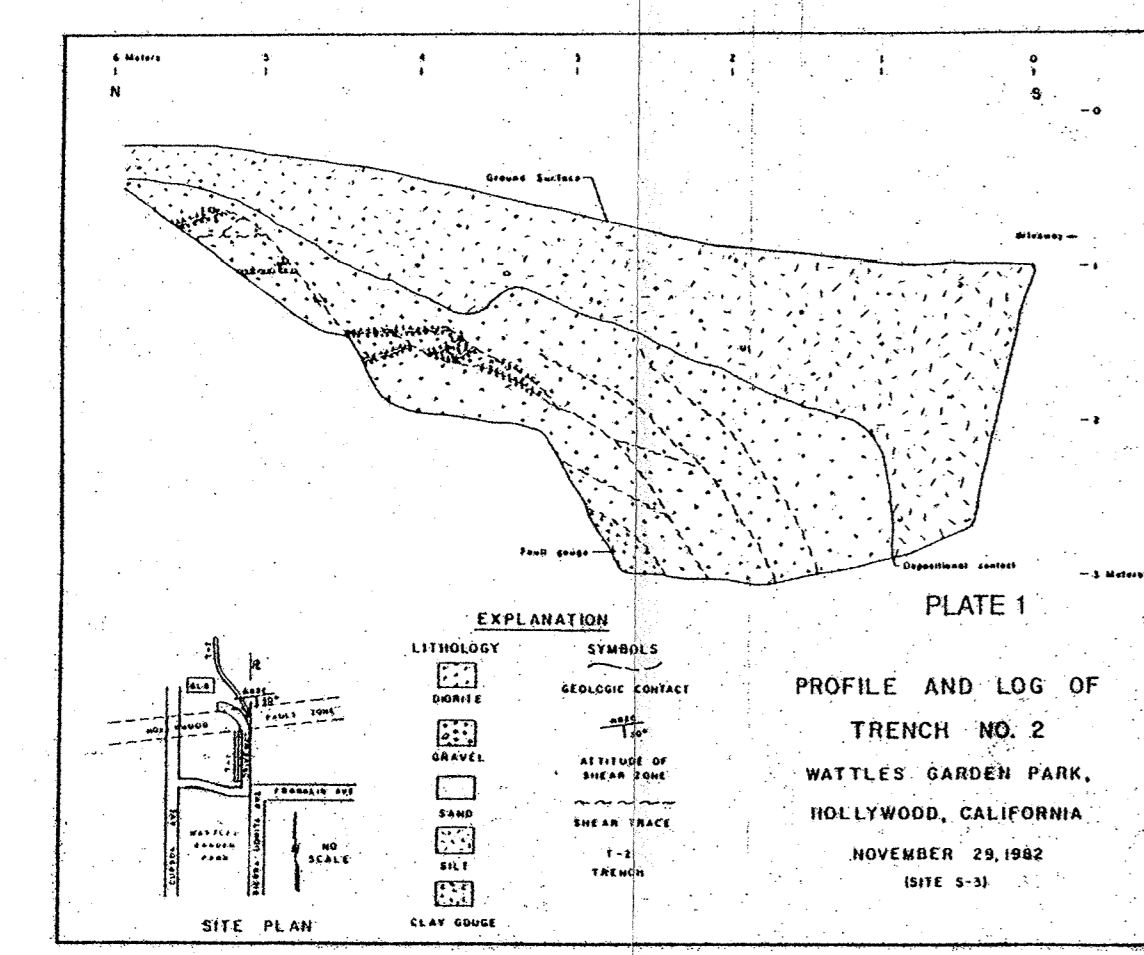


CROSS SECTION G-H

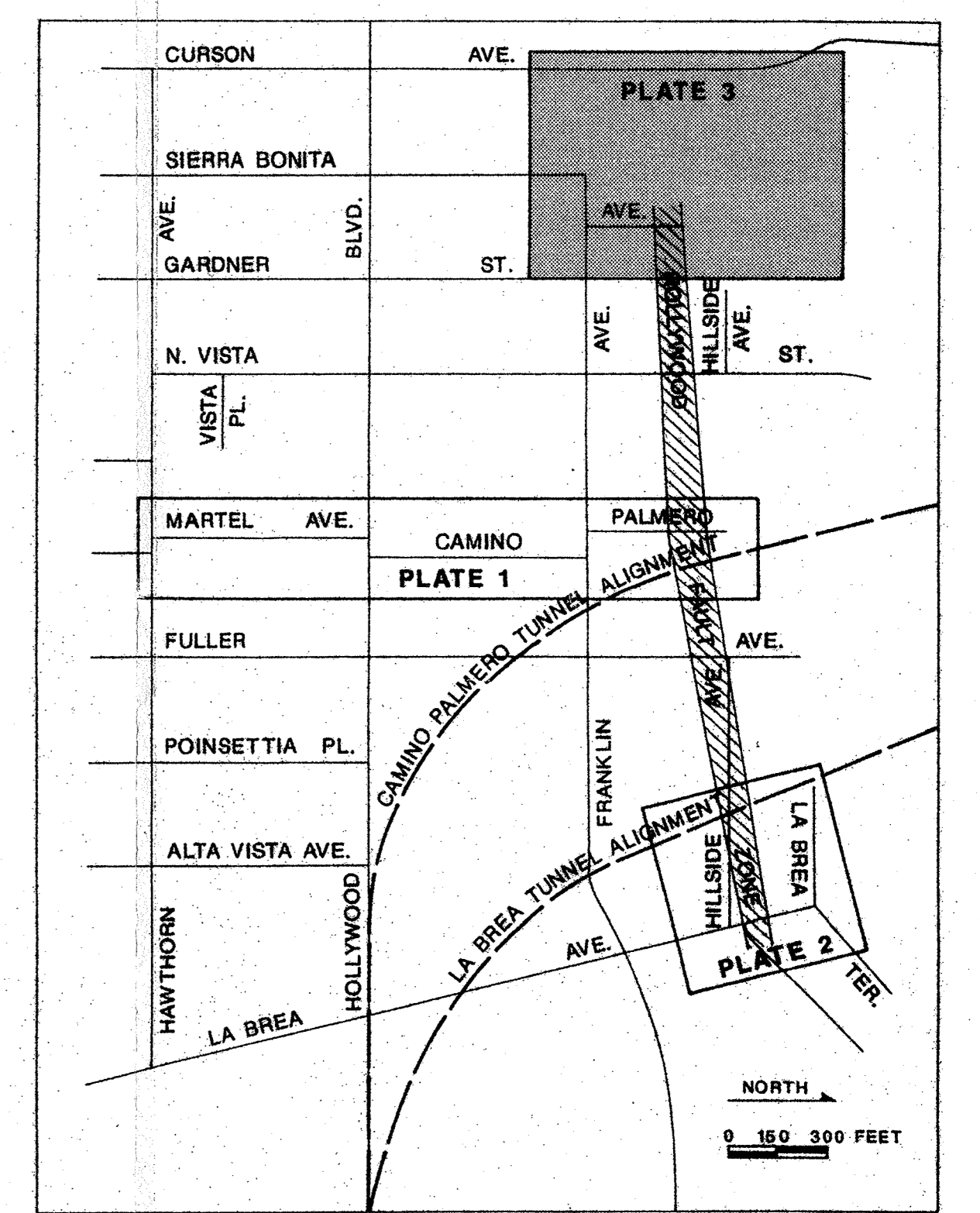
- NOTES:
- 1.) DATA AND GEOLOGIC DESCRIPTIONS OF SEWER TUNNEL ARE FROM FIELD NOTES OF DEPARTMENT OF PUBLIC WORKS, 1954-1955.
  - 2.) TRENCHES WERE REPORTED BY CROOK AND PROCTOR (1992). LOCATIONS ARE RECONSTRUCTED AS CLOSELY AS DATA PERMITS.
  - 3.) TRENCH NO. 2 EXTENDS UP SLOPE AND TO THE NORTHWEST AWAY FROM CROSS SECTION. CROSS SECTION ILLUSTRATES THE SECTION SHOWN IN THE DETAIL BELOW.

SCALE: 1"=40'  
 0 40 80 FEET G

PLAN FROM:  
 LA CIENEGA AND SAN FERNANDO  
 VALLEY RELIEF SEWER TUNNEL  
 PLANS AND PROFILES, SHEET 5  
 OF 17, DATED JULY 1953.



REFERENCE: CROOK AND PROCTOR, 1992.



AREA MAP SHOWING LOCATION OF PLATE 3

The Earth Technology Corporation  
 Project No.: 92-2038  
 Hollywood Fault Study  
 Metro Red Line

Plan &  
 Cross Section G-H  
 Sewer Relief Tunnel