

**Regional Connector Transit Corridor
Final Environmental Impact Statement/
Final Environmental Impact Report**

APPENDIX 1



LOCALLY PREFERRED ALTERNATIVE DRAWINGS

Plot Driver=MTA_HALF_BW_PDF.pltcfgr Pentable=MTA_H_BW.TBL USER=Al-Mashatm 11:24:58 AM 4/29/2011 ...cadd\EIR\C0980C000.plg

PRELIMINARY

SHT NO	DWG NO	TITLE
1		COVER PAGE
2	G-100	INDEX OF DRAWINGS
3	GC-100	TRACK ALIGNMENT KEY MAP
4	C-101	TRACK ALIGNMENT PLAN AND PROFILE STA R 0+00 TO STA R 9+00
5	C-102	TRACK ALIGNMENT PLAN AND PROFILE STA R 9+00 TO STA R 20+00
6	C-103	TRACK ALIGNMENT PLAN AND PROFILE STA R 20+00 TO STA R 28+00
7	C-104	TRACK ALIGNMENT PLAN AND PROFILE STA R 28+00 TO STA R 37+00
8	C-105	TRACK ALIGNMENT PLAN AND PROFILE STA R 37+00 TO STA R 47+00
9	C-106	TRACK ALIGNMENT PLAN AND PROFILE STA R 47+00 TO STA R 57+00
10	C-107	TRACK ALIGNMENT PLAN AND PROFILE STA R 57+00 TO STA R 66+00
11	C-108	TRACK ALIGNMENT PLAN AND PROFILE STA R 66+00 TO STA R 76+00
12	C-109	TRACK ALIGNMENT PLAN AND PROFILE STA R 76+00 TO STA R 83+00
13	C-110	TRACK ALIGNMENT PLAN AND PROFILE STA R 83+00 TO STA R 94+00
14	C-111	TRACK ALIGNMENT PLAN AND PROFILE STA R1 80+00 TO STA R1 89+00
15	C-112	TRACK ALIGNMENT PLAN AND PROFILE STA R1 89+00 TO STA R1 96+10
16	TC-101	CROSS SECTION FLOWER/6TH STREET FLOWER/5TH STREET
17	TC-102	CROSS SECTION UNDER BROAD MUSEUM 2ND AT LAPD
18	TC-103	CROSS SECTION 2ND AT VIBIANAS PORTAL ON 1ST STREET
19	SG-001	CONSTRUCTION AREA PLAN STRUCTURE CUT AND COVER
20	SG-002	CONSTRUCTION AREA PLAN 2ND/HOPE STREET STATION SITE
21	SG-003	CONSTRUCTION AREA PLAN 2ND/BROADWAY STATION SITE
22	SG-004	CONSTRUCTION AREA PLAN 1ST/CENTRAL STATION SITE AND MANGROVE PROPERTY
23	SG-005	CONSTRUCTION AREA PLAN WALLS AND EMBANKMENT
24	A-101	2ND/HOPE STREET STATION SITE FOOTPRINT
25	A-102	2ND/BROADWAY STATION SITE FOOTPRINT
26	A-103	1ST/CENTRAL AVENUE STATION SITE FOOTPRINT
27	GR-100	RIGHT OF WAY KEY MAP
28	R-101	RIGHT OF WAY PLAN STA R 0+00 TO STA R 10+00
29	R-102	RIGHT OF WAY PLAN STA R 10+00 TO STA R 22+00
30	R-103	RIGHT OF WAY PLAN STA R 22+00 TO STA R 34+00
31	R-104	RIGHT OF WAY PLAN STA R 34+00 TO STA R 45+00
32	R-105	RIGHT OF WAY PLAN STA R 45+00 TO STA R 57+00
33	R-106	RIGHT OF WAY PLAN STA R 57+00 TO STA R 69+00
34	R-107	RIGHT OF WAY PLAN STA R 69+00 TO STA R 76+00
35	R-108	RIGHT OF WAY PLAN STA R 76+00 TO STA R1 89+00
36	R-109	RIGHT OF WAY PLAN STA R1 89+00 TO STA R1 96+09
37	R-110	RIGHT OF WAY PLAN STA R 82+00 TO STA R 93+29
38	R-111	RIGHT OF WAY PLAN MANGROVE PROPERTY TCE
39	R-112	RIGHT OF WAY PARCEL IMPACTS DATA TABLE

THE PREPARATION OF THIS DRAWING HAS BEEN FINANCED BY THE TAXES OF THE CITIZENS OF LOS ANGELES COUNTY AND OF THE STATE OF CALIFORNIA.

REV	DATE	BY	APP	REG NO	EXPIRES	SEAL HOLDER	DESCRIPTION

DESIGNED BY	FA
DRAWN BY	MA
CHECKED BY	
IN CHARGE	
DATE	05/04/2011

LOS ANGELES COUNTY METROPOLITAN TRANSPORTATION AUTHORITY

The Connector Partnership

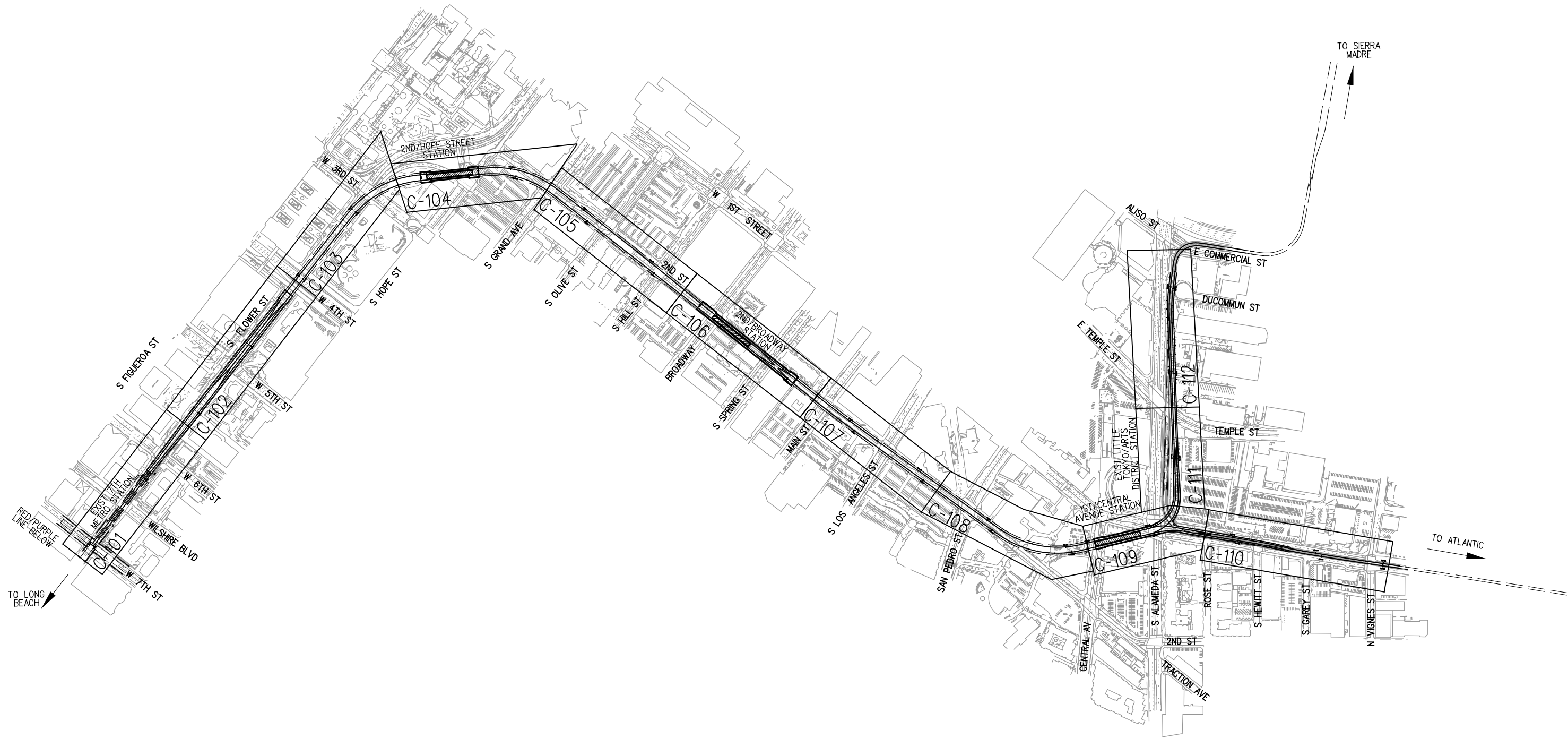

777 S. FIGUEROA STREET
10TH FLOOR
LOS ANGELES, CA 90017
T 213.312-3100
F 213.312-3114

SUBMITTED	_____
APPROVED	_____

**REGIONAL CONNECTOR TRANSIT CORRIDOR
ADVANCED CONCEPTUAL ENGINEERING**

INDEX OF DRAWINGS

CONTRACT NO	C0980		
DRAWING NO	G-100	REV	0
SCALE	NONE		
SHEET NO	2		



PRELIMINARY

Plot Driver=MTA_HALF_BW_PDF.pltcfp Pentable=MTA_H_BW.TBL USER=Al-Mashatm 11:24:59 AM 4/29/2011 ...cadd\EIR\C0980GC001.plg

THE PREPARATION OF THIS DRAWING HAS BEEN FINANCED BY THE TAXES OF THE CITIZENS OF LOS ANGELES COUNTY AND OF THE STATE OF CALIFORNIA.							
REV	DATE	BY	APP	REG NO	EXPIRES	SEAL HOLDER	DESCRIPTION

DESIGNED BY JS
DRAWN BY MA
CHECKED BY
IN CHARGE
DATE 05/04/2011

LOS ANGELES COUNTY METROPOLITAN TRANSPORTATION AUTHORITY

The Connector Partnership

777 S. FIGUEROA STREET
10TH FLOOR
LOS ANGELES, CA 90017
T 213.312-3100
F 213.312-3114

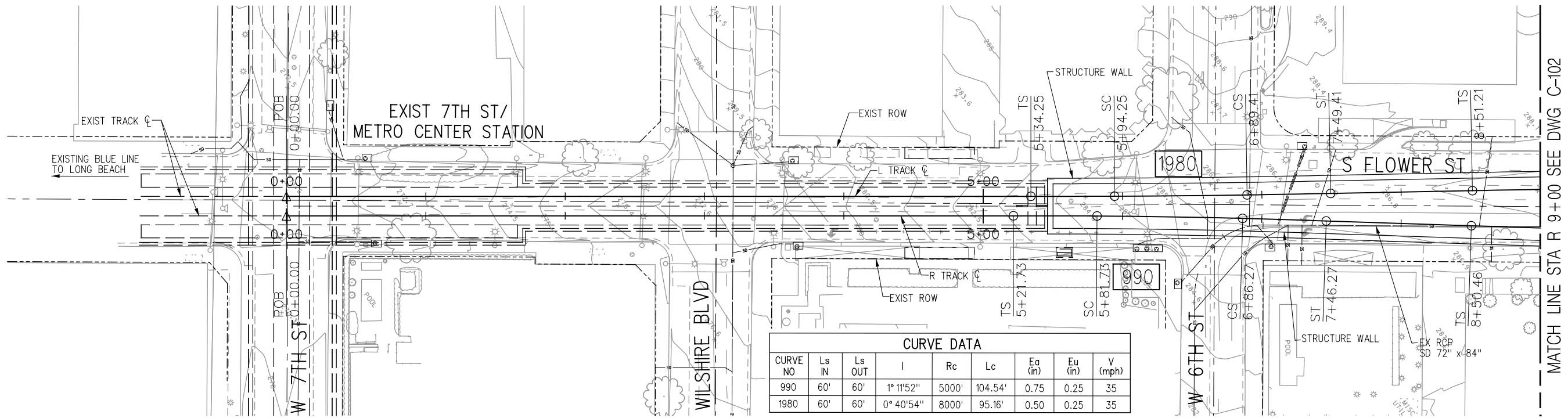

SUBMITTED _____

APPROVED _____

**REGIONAL CONNECTOR TRANSIT CORRIDOR
ADVANCED CONCEPTUAL ENGINEERING**

**TRACK ALIGNMENT
KEY MAP**

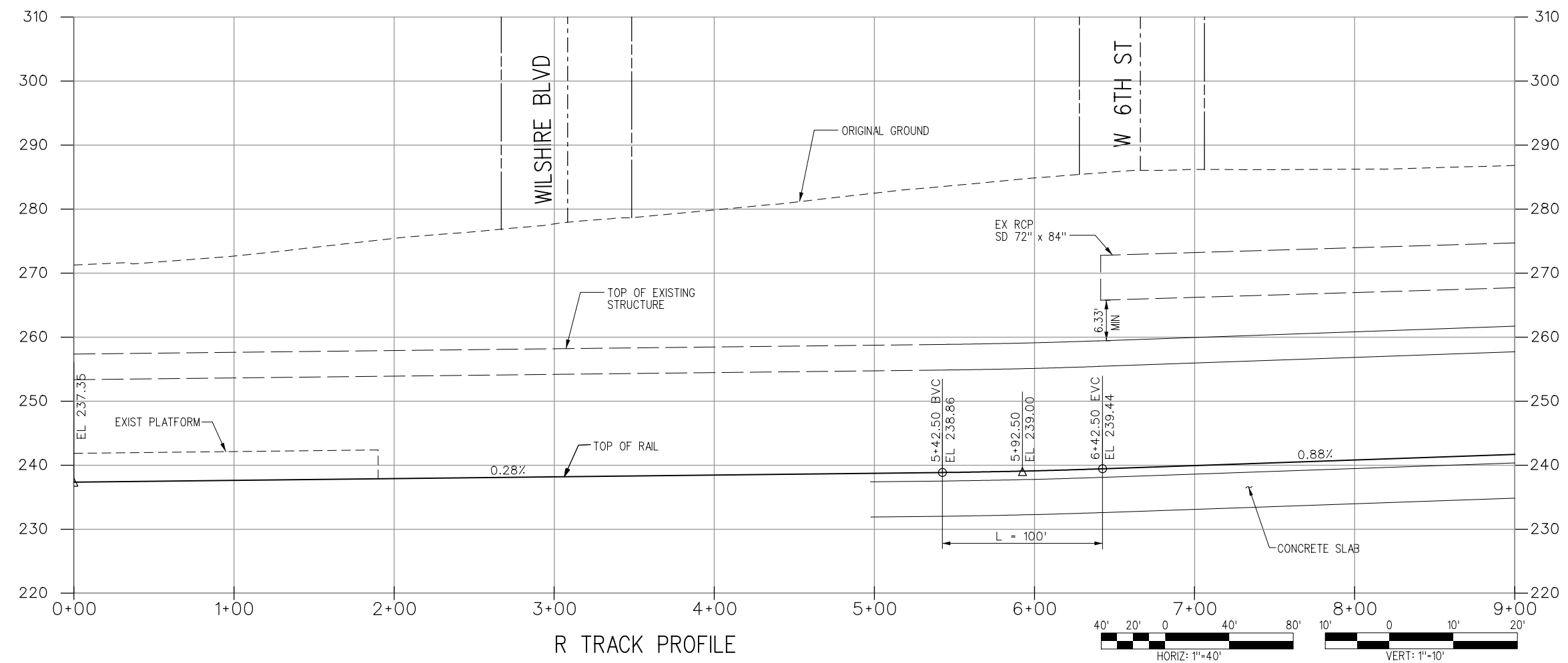
CONTRACT NO C0980	REV 0
DRAWING NO GC-100	
SCALE 1"=300'	
SHEET NO 3	



CURVE DATA								
CURVE NO	Ls IN	Ls OUT	I	Rc	Lc	Ea (in)	Eu (in)	V (mph)
990	60'	60'	1° 11' 52"	5000'	104.54'	0.75	0.25	35
1980	60'	60'	0° 40' 54"	8000'	95.16'	0.50	0.25	35

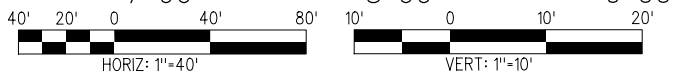
PLAN

- NOTES:
- CENTERLINE GEOMETRY OF EXISTING TRACK ALIGNMENT TO EXISTING LONG BEACH TRACK TO BE VERIFIED WITH FIELD SURVEY
 - PROFILE OF LEFT TRACK IS APPROXIMATELY THE SAME AS PROFILE OF RIGHT TRACK
 - LEFT TRACK CENTERLINE IS WESTBOUND TRACK. RIGHT TRACK CENTERLINE IS EASTBOUND TRACK



R TRACK PROFILE

PRELIMINARY



Plot Driver=MTA_HALF_BW_PDF.pltcfgr Pentable=MTA_H_BW.TBL USER=Al-Mashatm 11:25:01 AM 4/29/2011 ...cadd\EIR\C0980C101.plg

REV	DATE	BY	APP	REG NO	EXPIRES	SEAL HOLDER	DESCRIPTION

DESIGNED BY	JS
DRAWN BY	MA
CHECKED BY	
IN CHARGE	
DATE	05/04/2011

M Metro

LOS ANGELES COUNTY METROPOLITAN TRANSPORTATION AUTHORITY

The Connector Partnership

777 S. FIGUEROA STREET
10TH FLOOR
LOS ANGELES, CA 90017
T 213.312-3100
F 213.312-3114

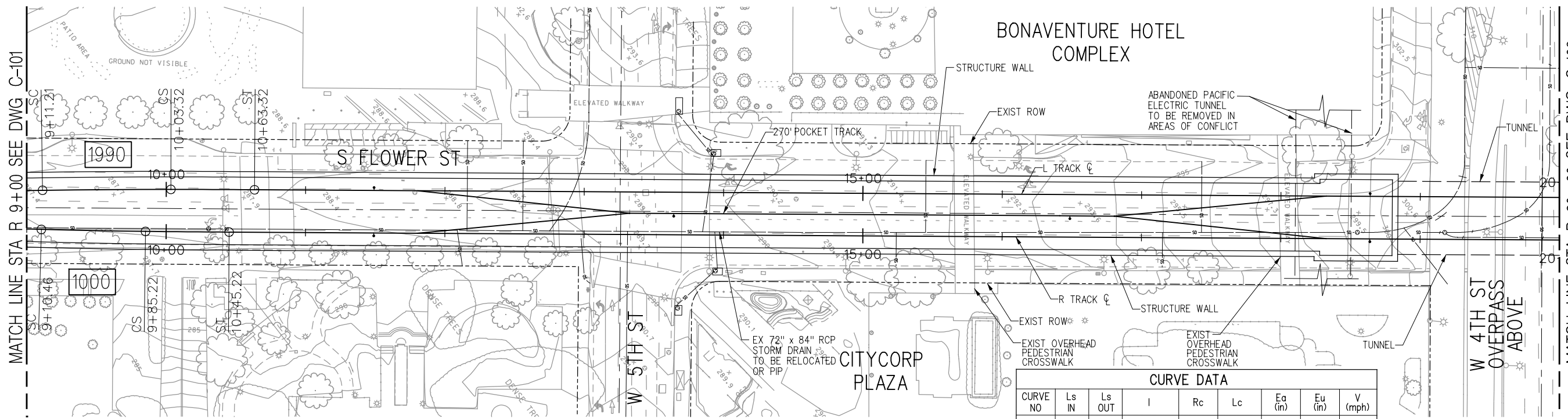

SUBMITTED _____

APPROVED _____

REGIONAL CONNECTOR TRANSIT CORRIDOR
ADVANCED CONCEPTUAL ENGINEERING

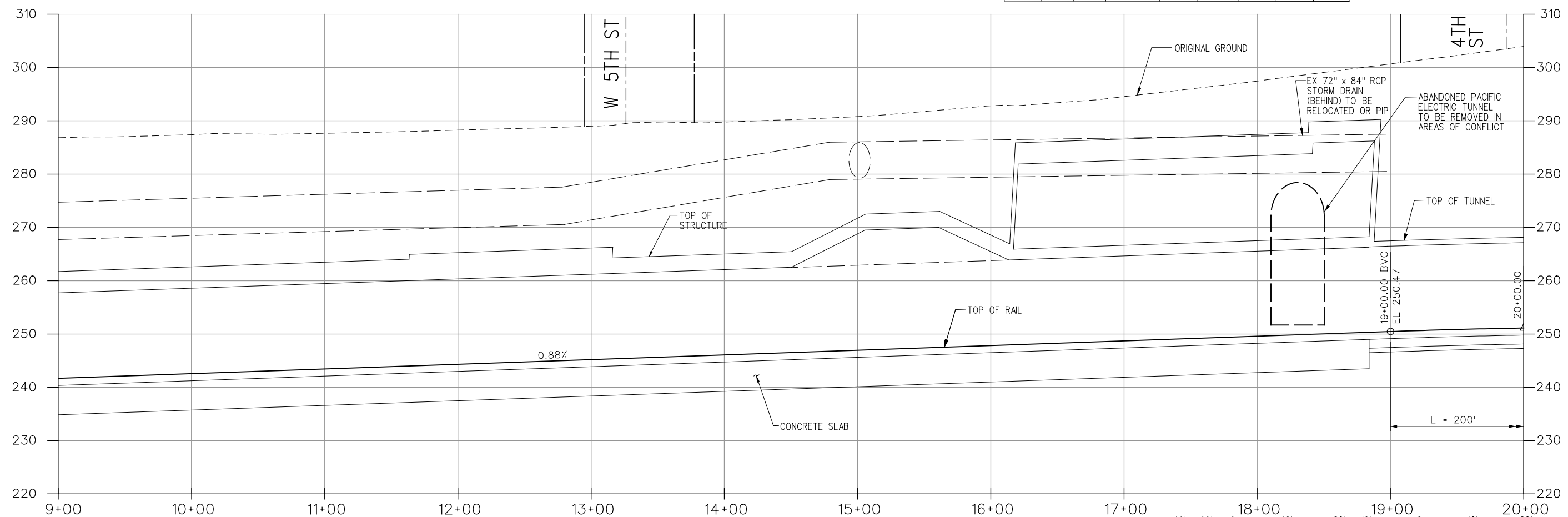
TRACK ALIGNMENT
PLAN AND PROFILE
STA R 0+00 TO STA R 9+00

CONTRACT NO	C0980
DRAWING NO	C-101
SCALE	HORIZ: 1" = 40' VERT: 1" = 10'
SHEET NO	4

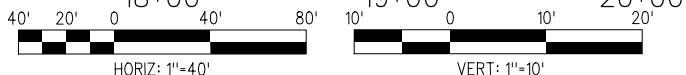


CURVE DATA								
CURVE NO	Ls IN	Ls OUT	I	Rc	Lc	Ea (in)	Eu (in)	V (mph)
1000	60'	60'	1° 08' 45"	5000'	74.76'	0.75	0.25	35
1990	60'	60'	0° 52' 46"	6000'	92.10'	0.75	0.25	35

PLAN



R TRACK PROFILE



PRELIMINARY

Plot Driver=MTA_HALF_BW_PDF.pltcfgr Pentable=MTA_H_BW.TBL USER=Al-Mashatm 11:25:02 AM 4/29/2011 ...cadd\EIR\C0980\C102.plg

THE PREPARATION OF THIS DRAWING HAS BEEN FINANCED BY THE TAXES OF THE CITIZENS OF LOS ANGELES COUNTY AND OF THE STATE OF CALIFORNIA.						
REV	DATE	BY	APP	REG NO	EXPIRES	SEAL HOLDER

DESIGNED BY	JS
DRAWN BY	MA
CHECKED BY	
IN CHARGE	
DATE	05/04/2011

M Metro
LOS ANGELES COUNTY METROPOLITAN TRANSPORTATION AUTHORITY

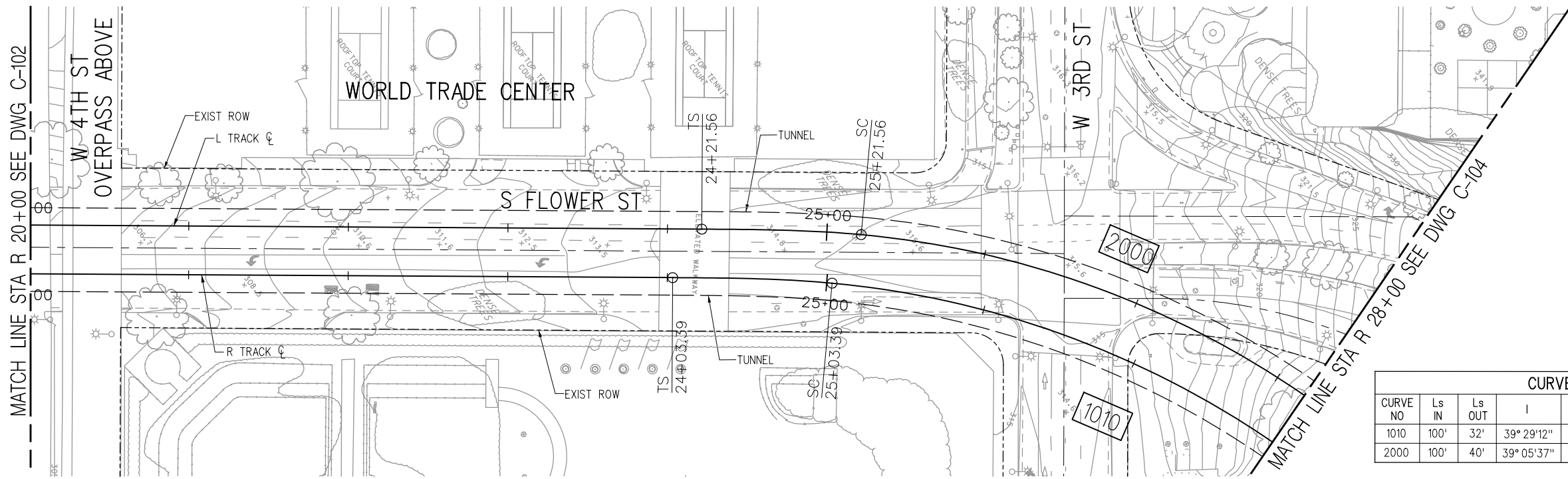

The Connector Partnership
 777 S. FIGUEROA STREET
 10TH FLOOR
 LOS ANGELES, CA 90017
 T 213.312-3100
 F 213.312-3114

SUBMITTED _____
 APPROVED _____

REGIONAL CONNECTOR TRANSIT CORRIDOR
 ADVANCED CONCEPTUAL ENGINEERING

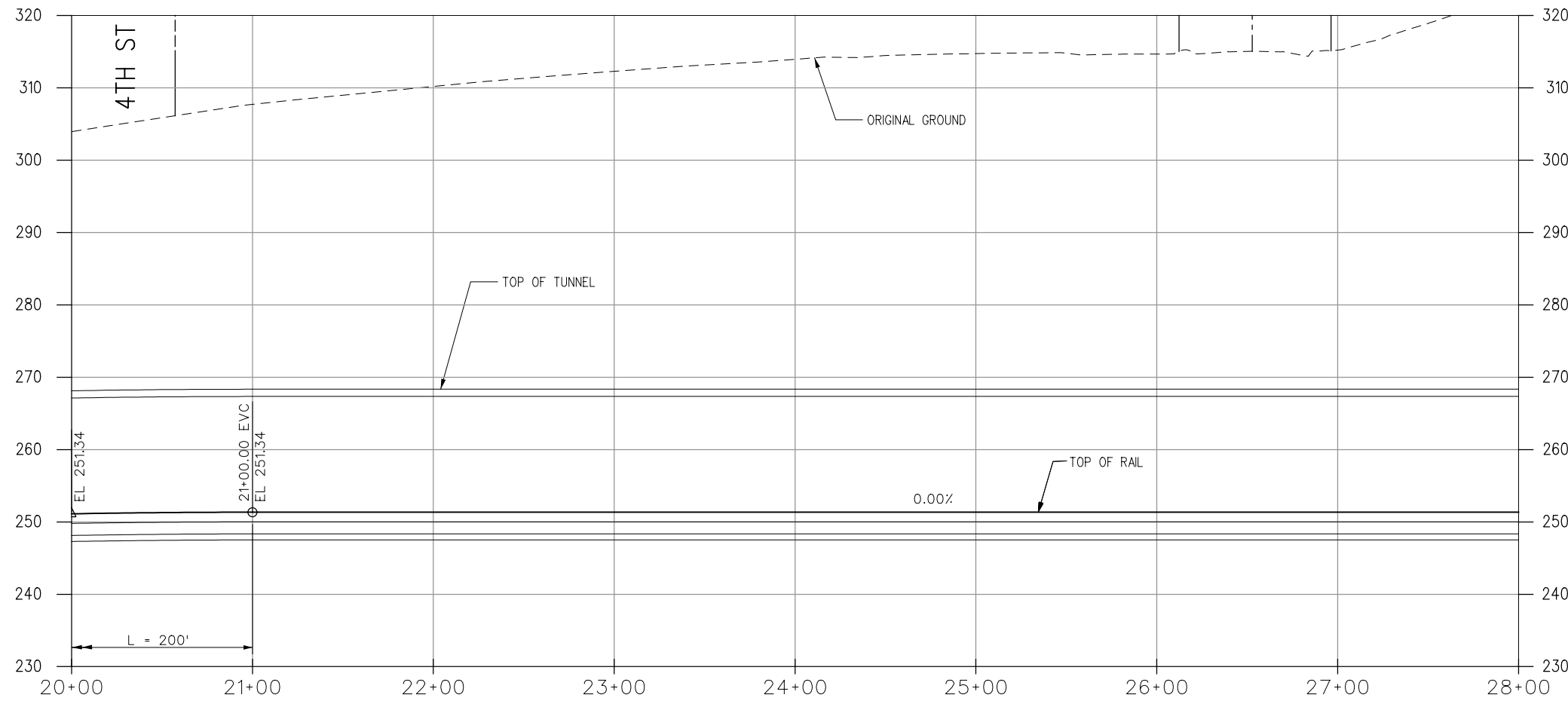
TRACK ALIGNMENT
 PLAN AND PROFILE
 STA R 9+00 TO STA R 20+00

CONTRACT NO	C0980
DRAWING NO	C-102
SCALE	HORIZ: 1" = 40' VERT: 1" = 10'
SHEET NO	5
REV	0

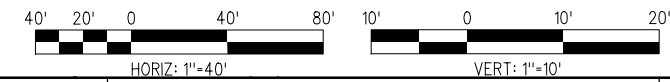


CURVE DATA								
CURVE NO	Ls IN	Ls OUT	I	Rc	Lc	Ea (in)	Eu (in)	V (mph)
1010	100'	32'	39° 29' 12"	583'	401.79'	0.50	0.25	10
2000	100'	40'	39° 05' 37"	583'	397.79'	0.50	0.25	10

PLAN



R TRACK PROFILE



PRELIMINARY

Plot Driver=MTA_HALF_BW_PDF.pltcfgr Pentable=MTA_H_BW.TBL USER=Al-Mashatm 11:25:03 AM 4/29/2011 ...cadd\EIR\C0980\0103.plg

THE PREPARATION OF THIS DRAWING HAS BEEN FINANCED BY THE TAXES OF THE CITIZENS OF LOS ANGELES COUNTY AND OF THE STATE OF CALIFORNIA.

REV	DATE	BY	APP	REG NO	EXPIRES	SEAL HOLDER	DESCRIPTION

DESIGNED BY	JS
DRAWN BY	MA
CHECKED BY	
IN CHARGE	
DATE	05/04/2011

M Metro
LOS ANGELES COUNTY METROPOLITAN TRANSPORTATION AUTHORITY

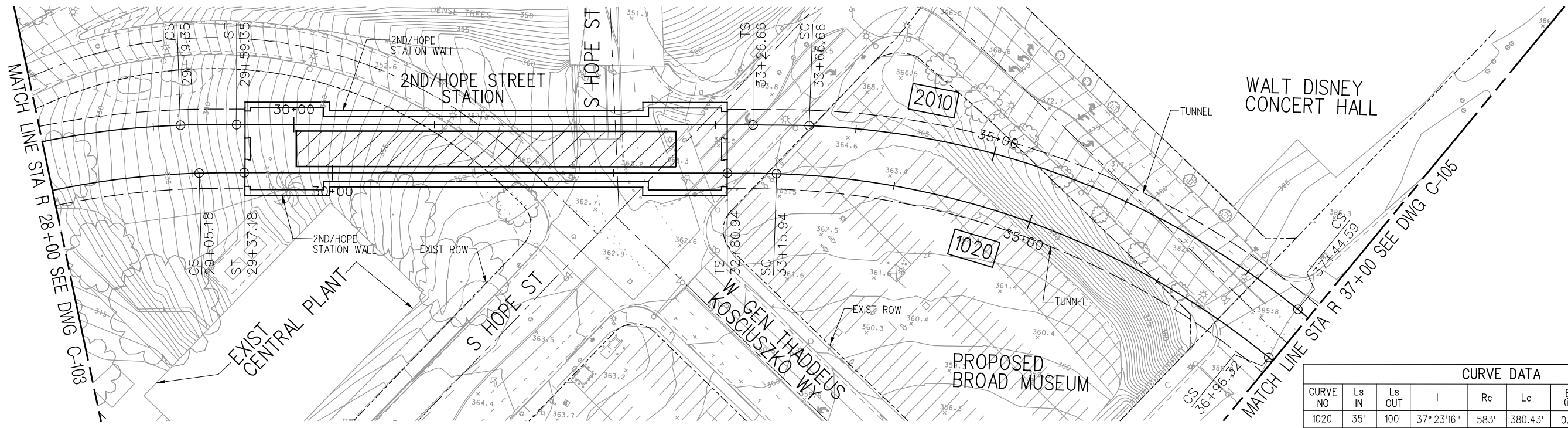
The Connector Partnership
 777 S. FIGUEROA STREET
 10TH FLOOR
 LOS ANGELES, CA 90017
 T 213.312-3100
 F 213.312-3114

SUBMITTED _____
 APPROVED _____

**REGIONAL CONNECTOR TRANSIT CORRIDOR
 ADVANCED CONCEPTUAL ENGINEERING**

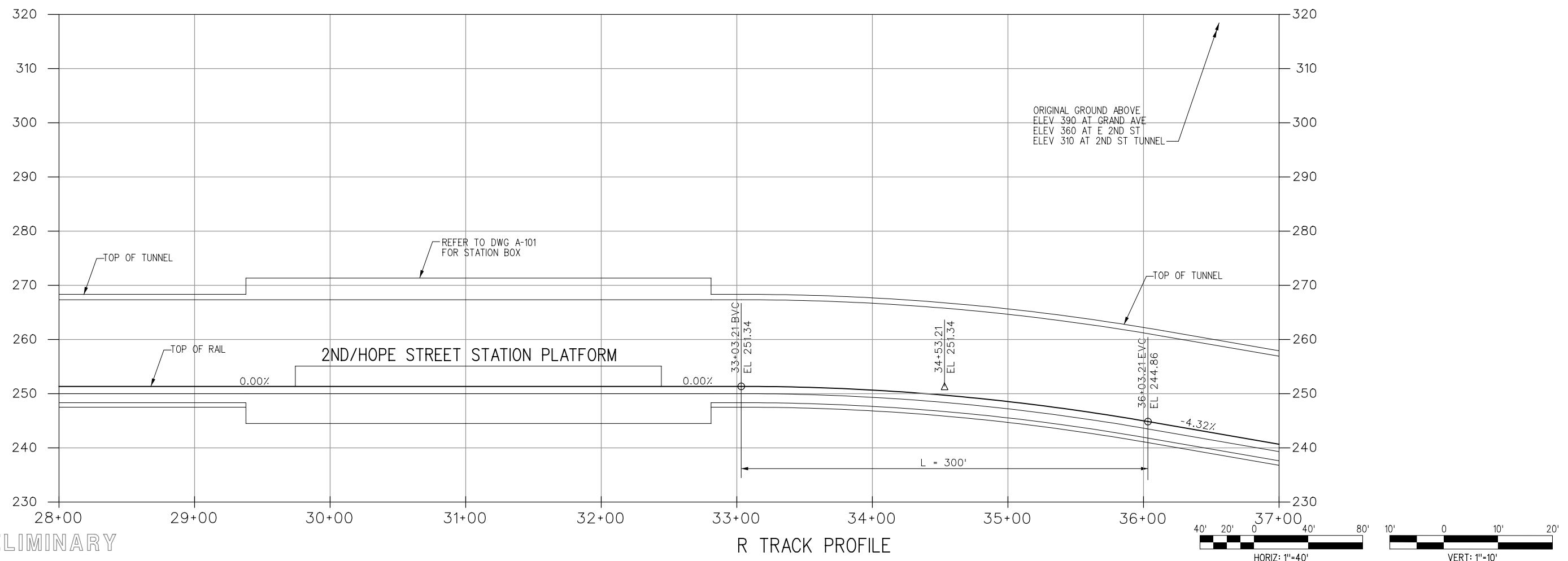
TRACK ALIGNMENT
 PLAN AND PROFILE
 STA R 20+00 TO STA R 28+00

CONTRACT NO	C0980
DRAWING NO	C-103
SCALE	HORIZ: 1" = 40' VERT: 1" = 10'
SHEET NO	6

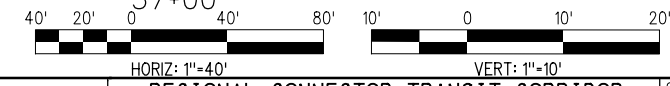


CURVE DATA								
CURVE NO	Ls IN	Ls OUT	I	Rc	Lc	Ea (in)	Eu (in)	V (mph)
1020	35'	100'	37° 23' 16"	583'	380.43'	0.50	0.25	10
2010	40'	100'	37° 08' 31"	583'	377.93'	0.50	0.25	10

PLAN



R TRACK PROFILE



PRELIMINARY

Plot Driver=MTA_HALF_BW_PDF.plt; User=Al-Mashatm 4:25:00 PM 4/29/2011

REV	DATE	BY	APP	REG NO	EXPIRES	SEAL HOLDER	DESCRIPTION

DESIGNED BY	JS
DRAWN BY	MA
CHECKED BY	
IN CHARGE	
DATE	05/04/2011

Metro
LOS ANGELES COUNTY METROPOLITAN TRANSPORTATION AUTHORITY

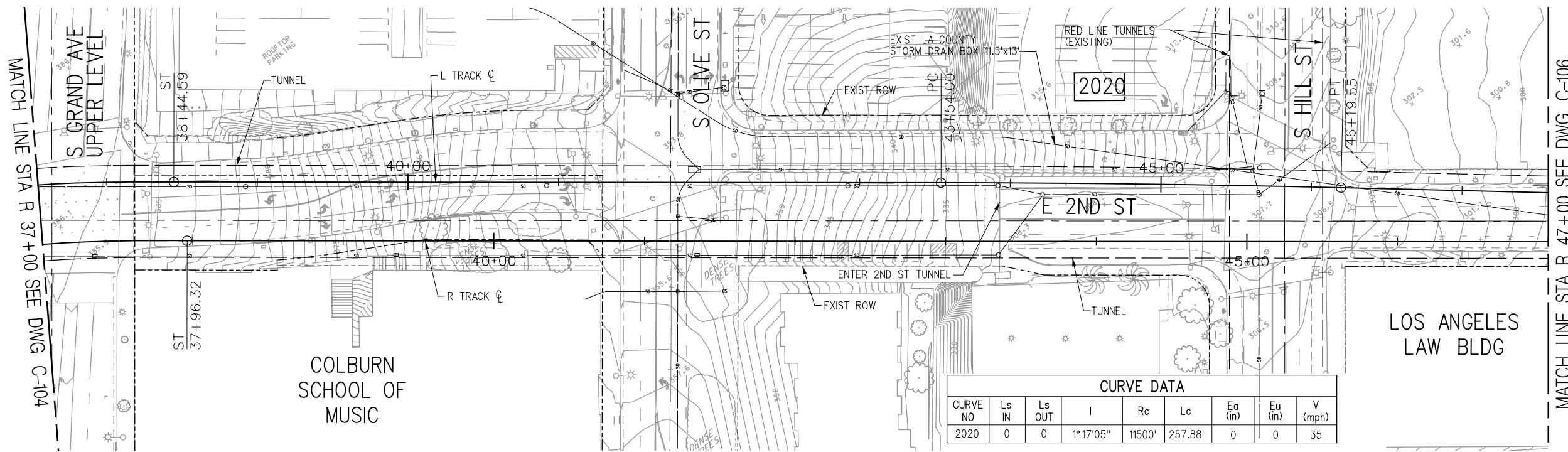

The Connector Partnership
 777 S. FIGUEROA STREET
 10TH FLOOR
 LOS ANGELES, CA 90017
 T 213.312-3100
 F 213.312-3114

SUBMITTED: _____
 APPROVED: _____

REGIONAL CONNECTOR TRANSIT CORRIDOR
 ADVANCED CONCEPTUAL ENGINEERING

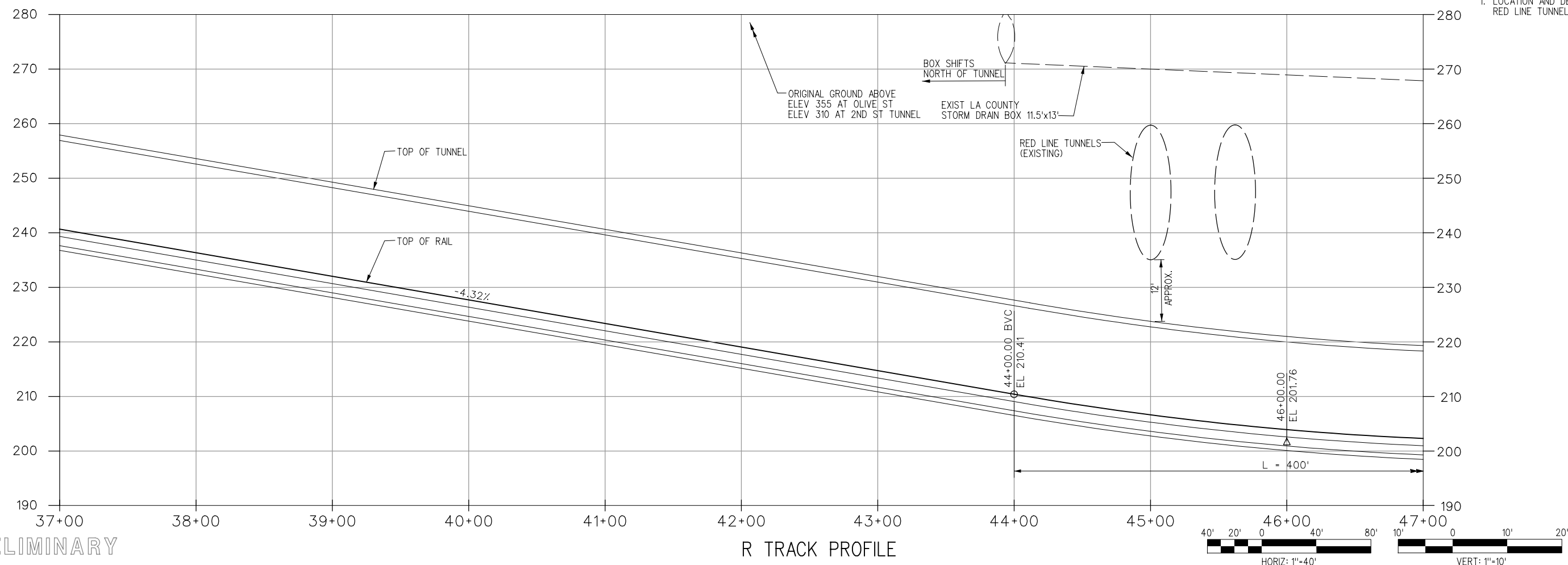
TRACK ALIGNMENT
 PLAN AND PROFILE
 STA R 28+00 TO STA R 37+00

CONTRACT NO	C0980
DRAWING NO	C-104
SCALE	HORIZ: 1" = 40' VERT: 1" = 10'
SHEET NO	7



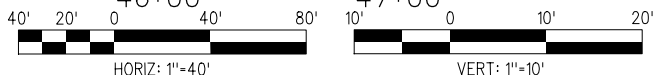
PLAN

NOTES:
1. LOCATION AND DEPTH OF EXISTING RED LINE TUNNELS TO BE VERIFIED



R TRACK PROFILE

PRELIMINARY



Plot Driver=MTA_HALF_BW_PDF.plt; USER=Al-Mashatm 11:25:06 AM 4/29/2011

REV	DATE	BY	APP	REG NO	EXPIRES	SEAL HOLDER	DESCRIPTION

DESIGNED BY	JS
DRAWN BY	MA
CHECKED BY	
IN CHARGE	
DATE	05/04/2011

Metro
LOS ANGELES COUNTY METROPOLITAN TRANSPORTATION AUTHORITY

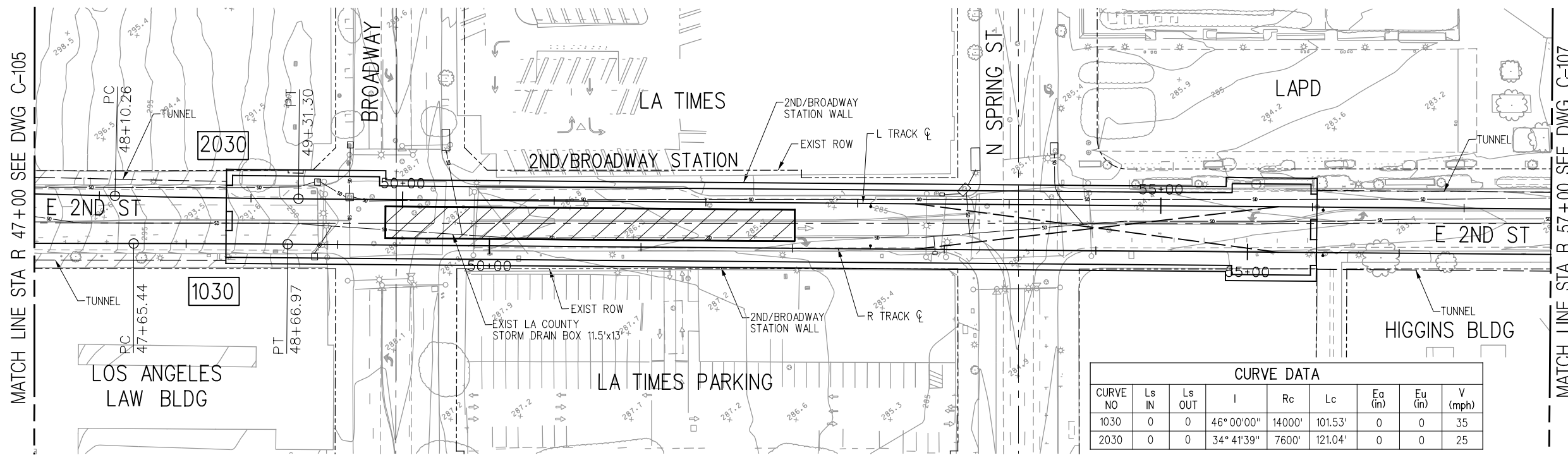

The Connector Partnership
 777 S. FIGUEROA STREET
 10TH FLOOR
 LOS ANGELES, CA 90017
 T 213.312-3100
 F 213.312-3114

SUBMITTED _____
 APPROVED _____

REGIONAL CONNECTOR TRANSIT CORRIDOR
 ADVANCED CONCEPTUAL ENGINEERING

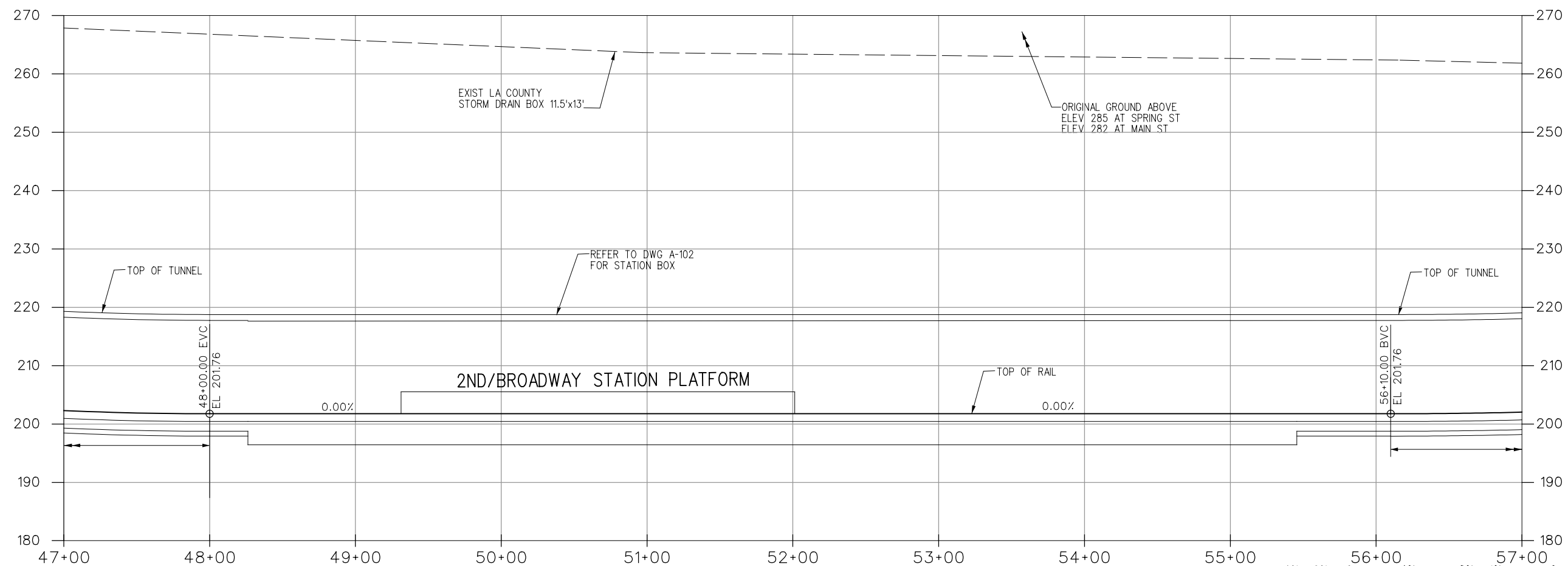
TRACK ALIGNMENT
 PLAN AND PROFILE
 STA R 37+00 TO STA R 47+00

CONTRACT NO	C0980
DRAWING NO	C-105
SCALE	HORIZ: 1" = 40' VERT: 1" = 10'
SHEET NO	8

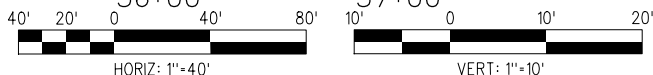


CURVE DATA								
CURVE NO	Ls IN	Ls OUT	I	Rc	Lc	Ea (in)	Eu (in)	V (mph)
1030	0	0	46° 00' 00"	14000'	101.53'	0	0	35
2030	0	0	34° 41' 39"	7600'	121.04'	0	0	25

PLAN



R TRACK PROFILE



PRELIMINARY

Plot Driver=MTA_HALF_BW_PDF.pltcfgr Pentable=MTA_H_BW.TBL USER=Al-Mashatm 11:25:07 AM 4/29/2011 ...cadd\EIR\C0980\C106.plg

THE PREPARATION OF THIS DRAWING HAS BEEN FINANCED BY THE TAXES OF THE CITIZENS OF LOS ANGELES COUNTY AND OF THE STATE OF CALIFORNIA.

REV	DATE	BY	APP	REG NO	EXPIRES	SEAL HOLDER	DESCRIPTION

DESIGNED BY	JS
DRAWN BY	MA
CHECKED BY	
IN CHARGE	
DATE	05/04/2011

M Metro
LOS ANGELES COUNTY METROPOLITAN TRANSPORTATION AUTHORITY

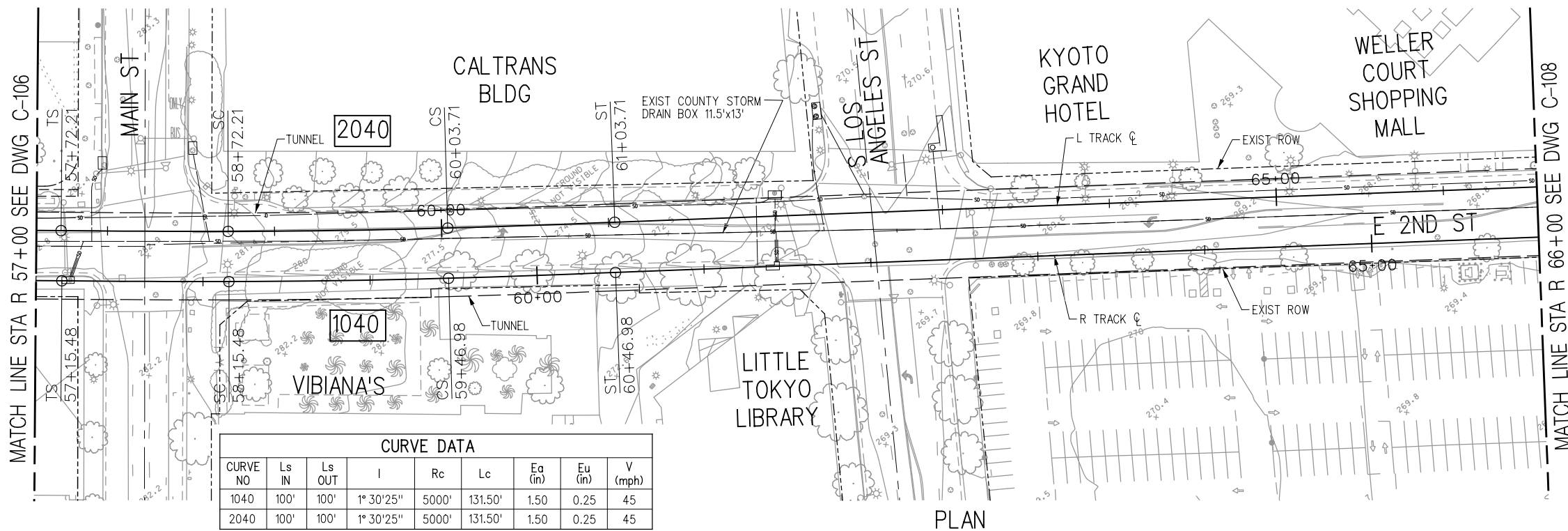

The Connector Partnership
 777 S. FIGUEROA STREET
 10TH FLOOR
 LOS ANGELES, CA 90017
 T 213.312-3100
 F 213.312-3114

SUBMITTED _____
 APPROVED _____

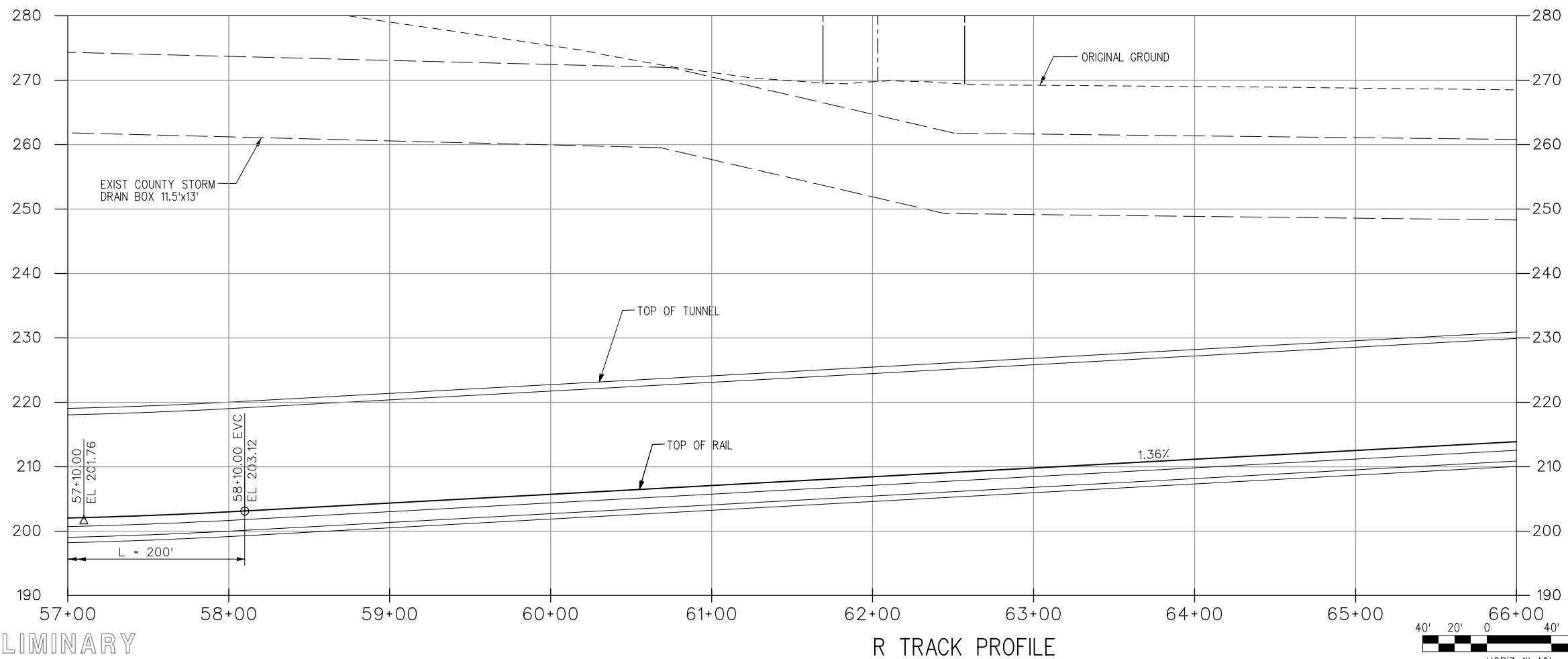
REGIONAL CONNECTOR TRANSIT CORRIDOR
 ADVANCED CONCEPTUAL ENGINEERING

TRACK ALIGNMENT
 PLAN AND PROFILE
 STA R 47+00 TO STA R 57+00

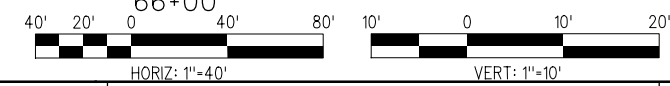
CONTRACT NO	C0980
DRAWING NO	C-106
SCALE	HORIZ: 1" = 40' VERT: 1" = 10'
SHEET NO	9



CURVE DATA								
CURVE NO	Ls IN	Ls OUT	I	Rc	Lc	Ea (in)	Eu (in)	V (mph)
1040	100'	100'	1° 30' 25"	5000'	131.50'	1.50	0.25	45
2040	100'	100'	1° 30' 25"	5000'	131.50'	1.50	0.25	45



PRELIMINARY



Plot Driver=MTA_HALF_BW_PDF.plt; cadd\EIR\C0980\C107.plg USER=Al-Mashatm 11:25:08 AM 4/29/2011

THE PREPARATION OF THIS DRAWING HAS BEEN FINANCED BY THE TAXES OF THE CITIZENS OF LOS ANGELES COUNTY AND OF THE STATE OF CALIFORNIA.						
REV	DATE	BY	APP	REG NO	EXPIRES	SEAL HOLDER

DESIGNED BY	JS
DRAWN BY	MA
CHECKED BY	
IN CHARGE	
DATE	05/04/2011

M Metro
LOS ANGELES COUNTY METROPOLITAN TRANSPORTATION AUTHORITY

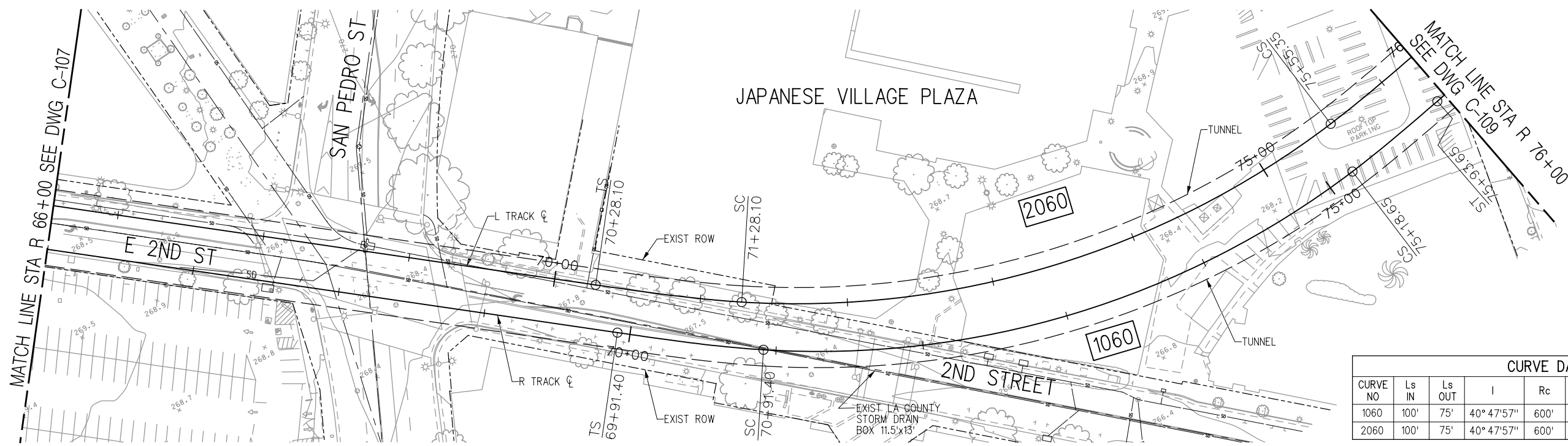

The Connector Partnership
 777 S. FIGUEROA STREET
 10TH FLOOR
 LOS ANGELES, CA 90017
 T 213.312-3100
 F 213.312-3114

SUBMITTED _____
 APPROVED _____

REGIONAL CONNECTOR TRANSIT CORRIDOR
 ADVANCED CONCEPTUAL ENGINEERING

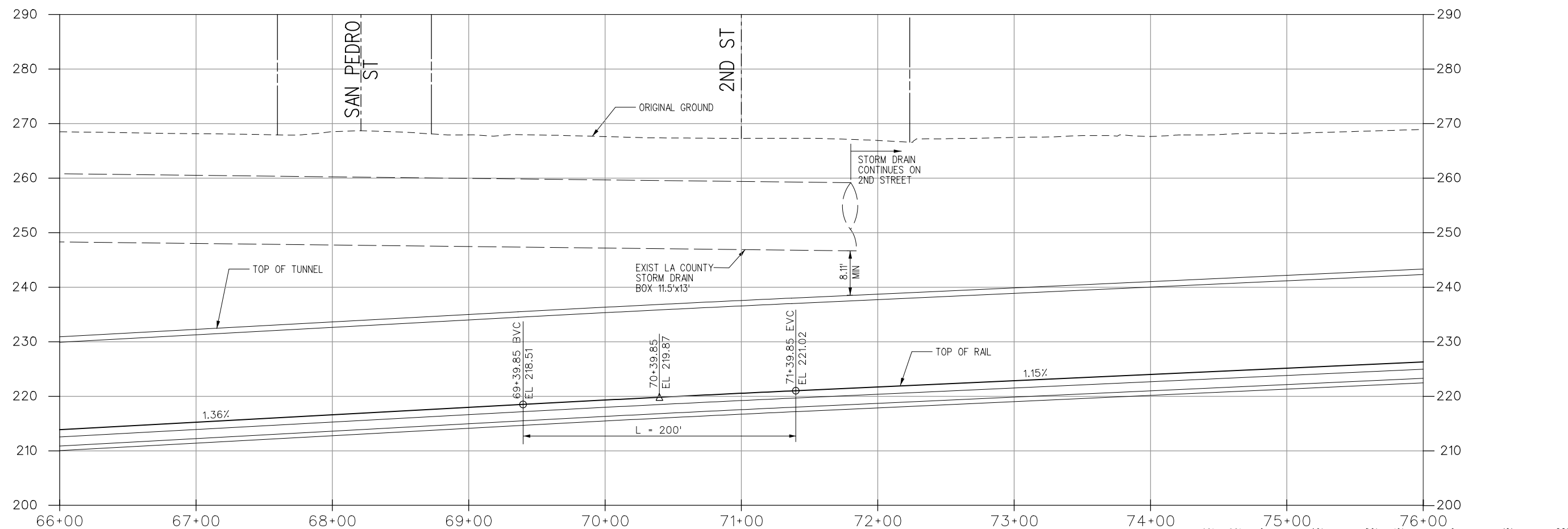
TRACK ALIGNMENT
 PLAN AND PROFILE
 STA R 57+00 TO STA R 66+00

CONTRACT NO	C0980
DRAWING NO	C-107
SCALE	HORZ: 1" = 40' VERT: 1" = 10'
SHEET NO	10
REV	0

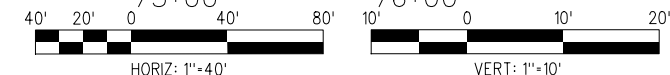


CURVE DATA								
CURVE NO	Ls IN	Ls OUT	I	Rc	Lc	Ea (in)	Eu (in)	V (mph)
1060	100'	75'	40° 47'57"	600'	427.25'	2.00	2.00	25
2060	100'	75'	40° 47'57"	600'	427.25'	2.00	2.00	25

PLAN



R TRACK PROFILE



PRELIMINARY

Plot Driver=MTA_HALF_BW_PDF.plt;fg Pentable=MTA_H_BW.TBL USER=Al-Mashatm 11:25:10 AM 4/29/2011 ...cadd\EIR\C0980\C108.plg

THE PREPARATION OF THIS DRAWING HAS BEEN FINANCED BY THE TAXES OF THE CITIZENS OF LOS ANGELES COUNTY AND OF THE STATE OF CALIFORNIA.						
REV	DATE	BY	APP	REG NO	EXPIRES	SEAL HOLDER

DESIGNED BY	JS
DRAWN BY	MA
CHECKED BY	
IN CHARGE	
DATE	05/04/2011

M Metro

LOS ANGELES COUNTY METROPOLITAN TRANSPORTATION AUTHORITY

The Connector Partnership

777 S. FIGUEROA STREET
10TH FLOOR
LOS ANGELES, CA 90017
T 213.312-3100
F 213.312-3114

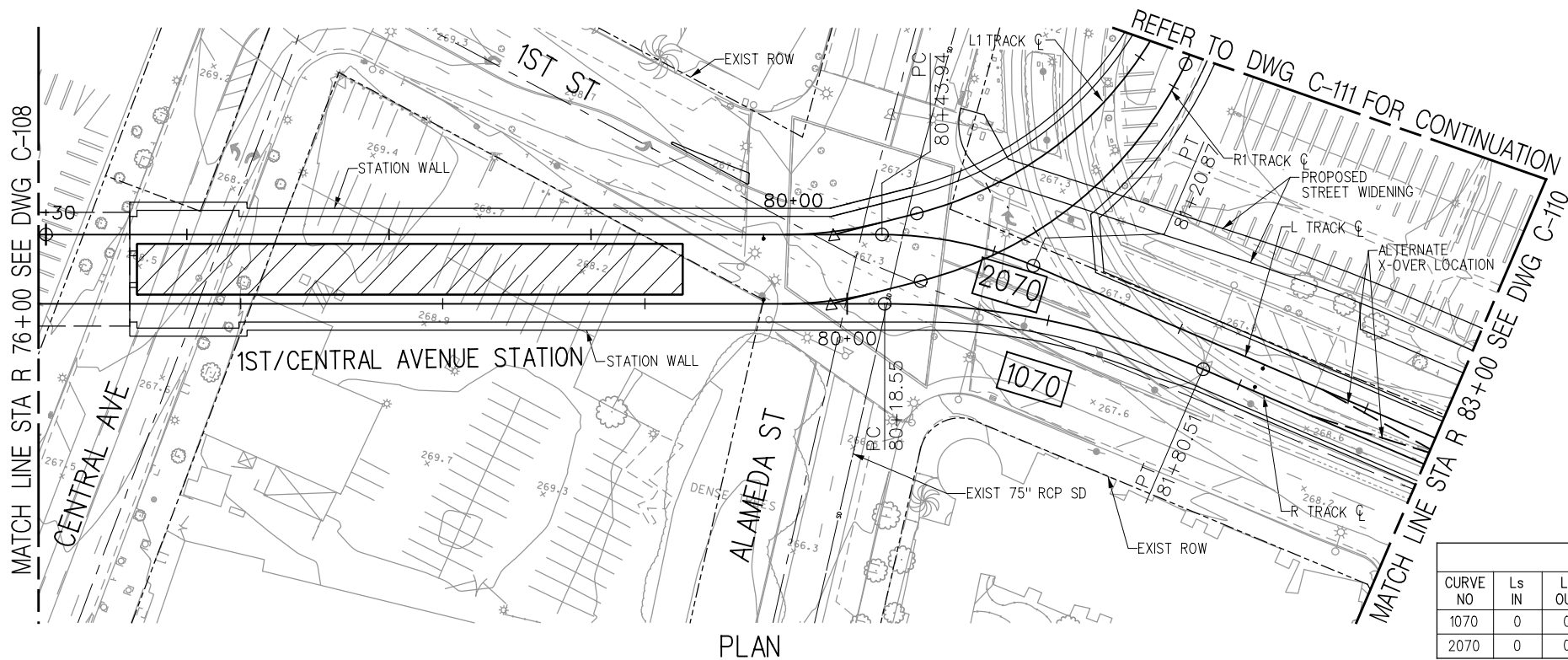

SUBMITTED _____

APPROVED _____

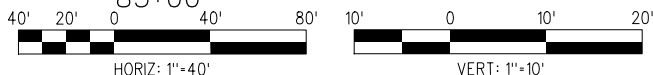
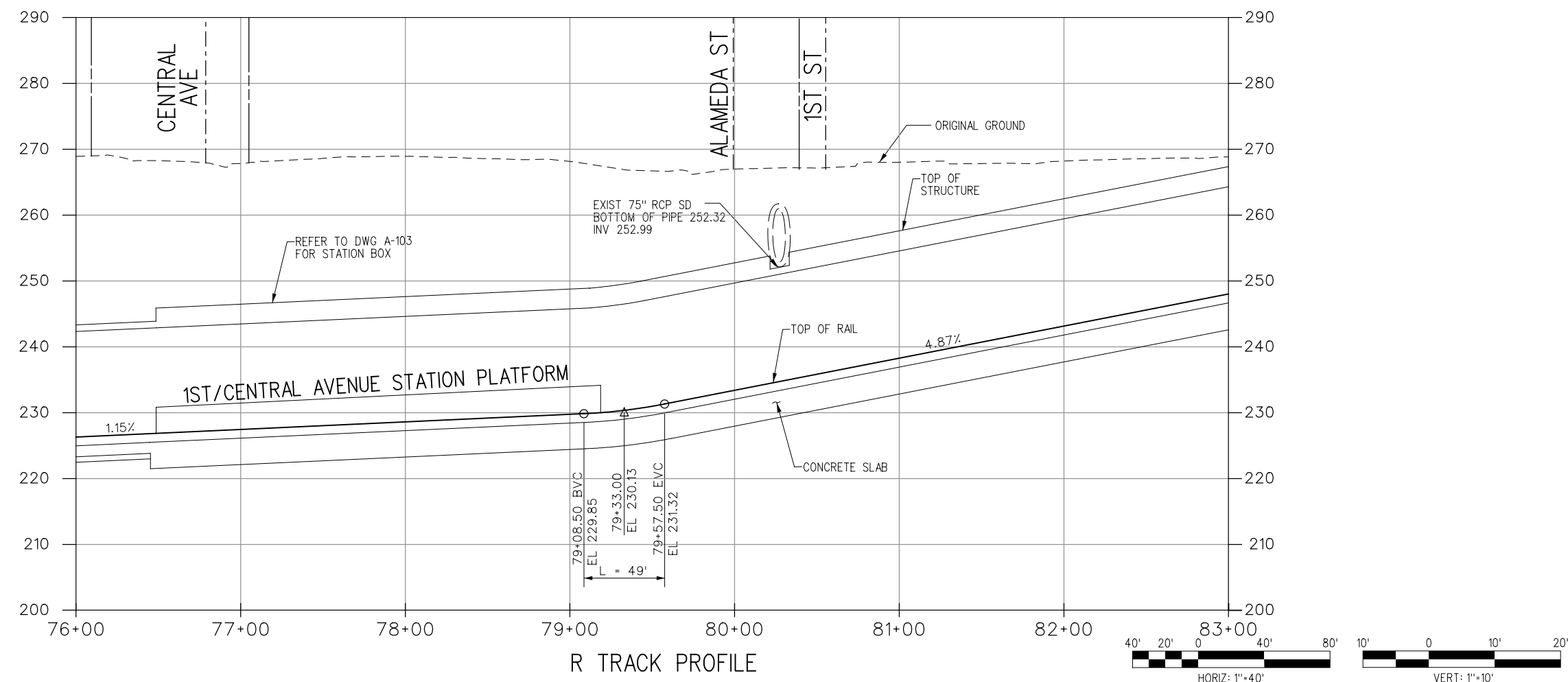
REGIONAL CONNECTOR TRANSIT CORRIDOR
ADVANCED CONCEPTUAL ENGINEERING

TRACK ALIGNMENT
PLAN AND PROFILE
STA R 66+00 TO STA R 76+00

CONTRACT NO	C0980
DRAWING NO	C-108
SCALE	HORIZ: 1" = 40' VERT: 1" = 10'
SHEET NO	11



CURVE DATA								
CURVE NO	Ls IN	Ls OUT	I	Rc	Lc	Ea (in)	Eu (in)	V (mph)
1070	0	0	23° 11'58"	400'	161.96'	0	0	5
2070	0	0	23° 11'58"	190'	76.93'	0	0	5



PRELIMINARY

R TRACK PROFILE

THE PREPARATION OF THIS DRAWING HAS BEEN FINANCED BY THE TAXES OF THE CITIZENS OF LOS ANGELES COUNTY AND OF THE STATE OF CALIFORNIA.						
REV	DATE	BY	APP	REG NO	EXPIRES	SEAL HOLDER

DESIGNED BY	JS
DRAWN BY	MA
CHECKED BY	
IN CHARGE	
DATE	05/04/2011

Metro
LOS ANGELES COUNTY METROPOLITAN TRANSPORTATION AUTHORITY

The Connector Partnership
 777 S. FIGUEROA STREET
 10TH FLOOR
 LOS ANGELES, CA 90017
 T 213.312-3100
 F 213.312-3114

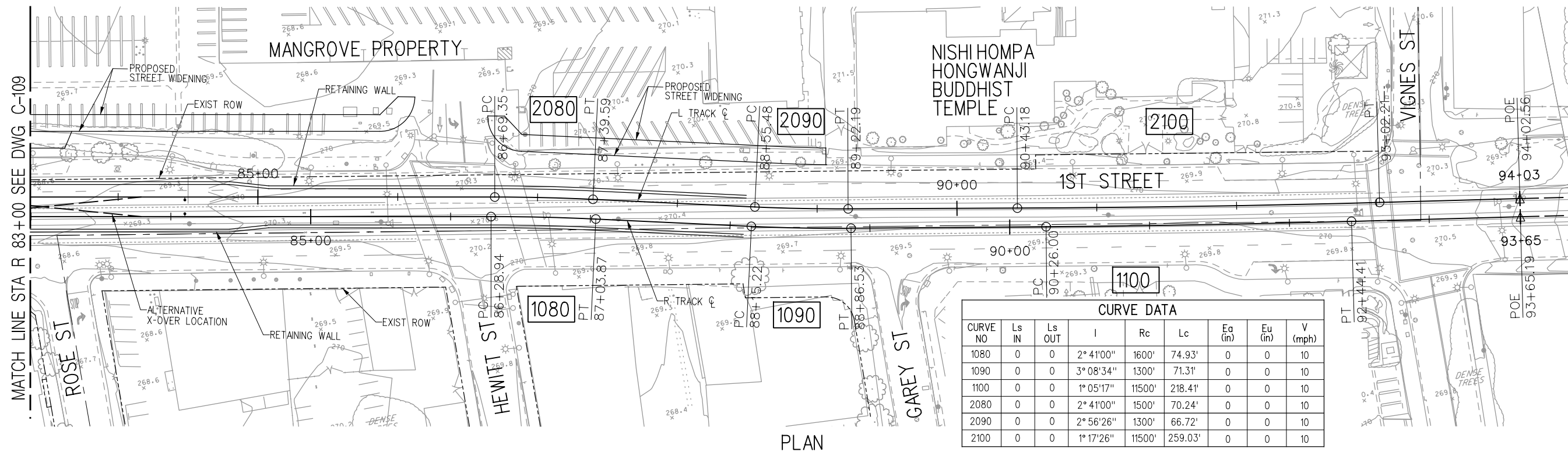
SUBMITTED _____
 APPROVED _____

REGIONAL CONNECTOR TRANSIT CORRIDOR
 ADVANCED CONCEPTUAL ENGINEERING

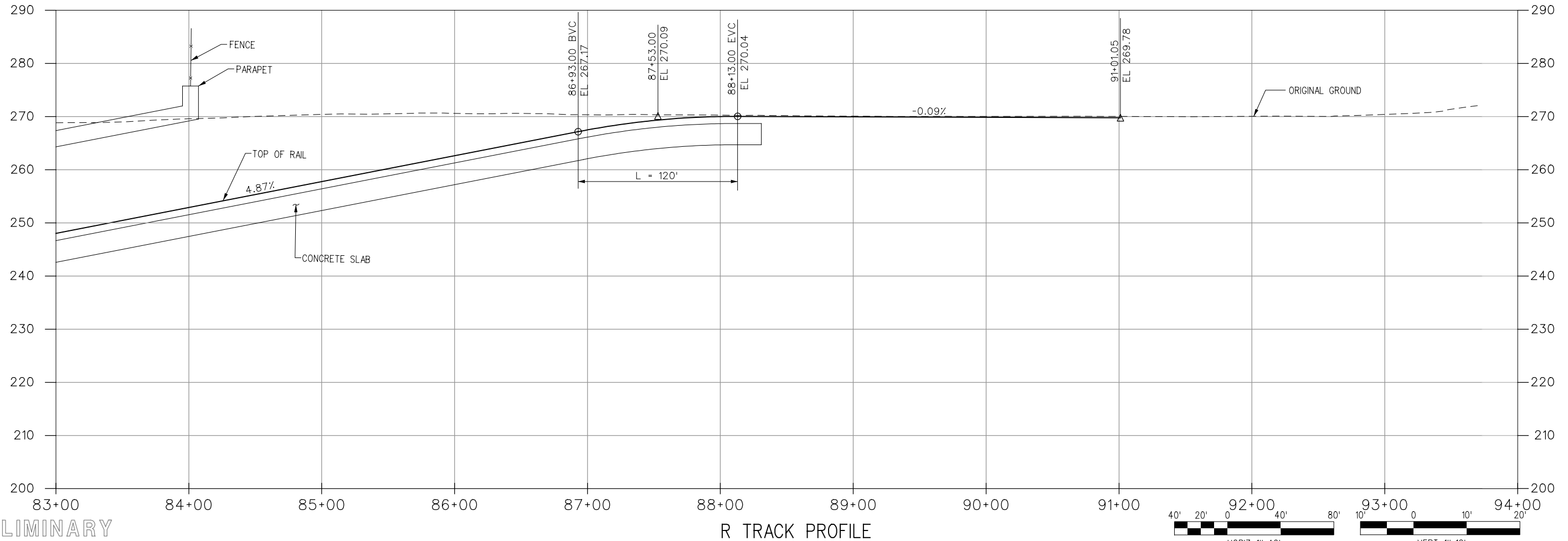
TRACK ALIGNMENT
 PLAN AND PROFILE
 STA R 76+00 TO STA R 83+00

CONTRACT NO	C0980
DRAWING NO	C-109
SCALE	HORIZ: 1" = 40' VERT: 1" = 10'
SHEET NO	12

Plot Driver=MTA_HALF_BW_PDF.pltcfgr Pentable=MTA_H_BW.TBL USER=Al-Mashatm 12:48:01 PM 4/29/2011 ...cadd\EIR\C0980C109.plg

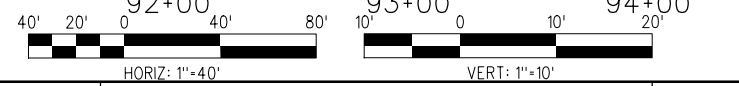


CURVE DATA								
CURVE NO	Ls IN	Ls OUT	I	Rc	Lc	Ea (in)	Eu (in)	V (mph)
1080	0	0	2° 41'00"	1600'	74.93'	0	0	10
1090	0	0	3° 08'34"	1300'	71.31'	0	0	10
1100	0	0	1° 05'17"	11500'	218.41'	0	0	10
2080	0	0	2° 41'00"	1500'	70.24'	0	0	10
2090	0	0	2° 56'26"	1300'	66.72'	0	0	10
2100	0	0	1° 17'26"	11500'	259.03'	0	0	10



PRELIMINARY

R TRACK PROFILE



Plot Driver=MTA_HALF_BW_PDF.plt; USER=Al-Mashatm 12:48:25 PM 4/29/2011

THE PREPARATION OF THIS DRAWING HAS BEEN FINANCED BY THE TAXES OF THE CITIZENS OF LOS ANGELES COUNTY AND OF THE STATE OF CALIFORNIA.						
REV	DATE	BY	APP	REG NO	EXPIRES	SEAL HOLDER

DESIGNED BY	JS
DRAWN BY	MA
CHECKED BY	
IN CHARGE	
DATE	05/04/2011

Metro
LOS ANGELES COUNTY METROPOLITAN TRANSPORTATION AUTHORITY

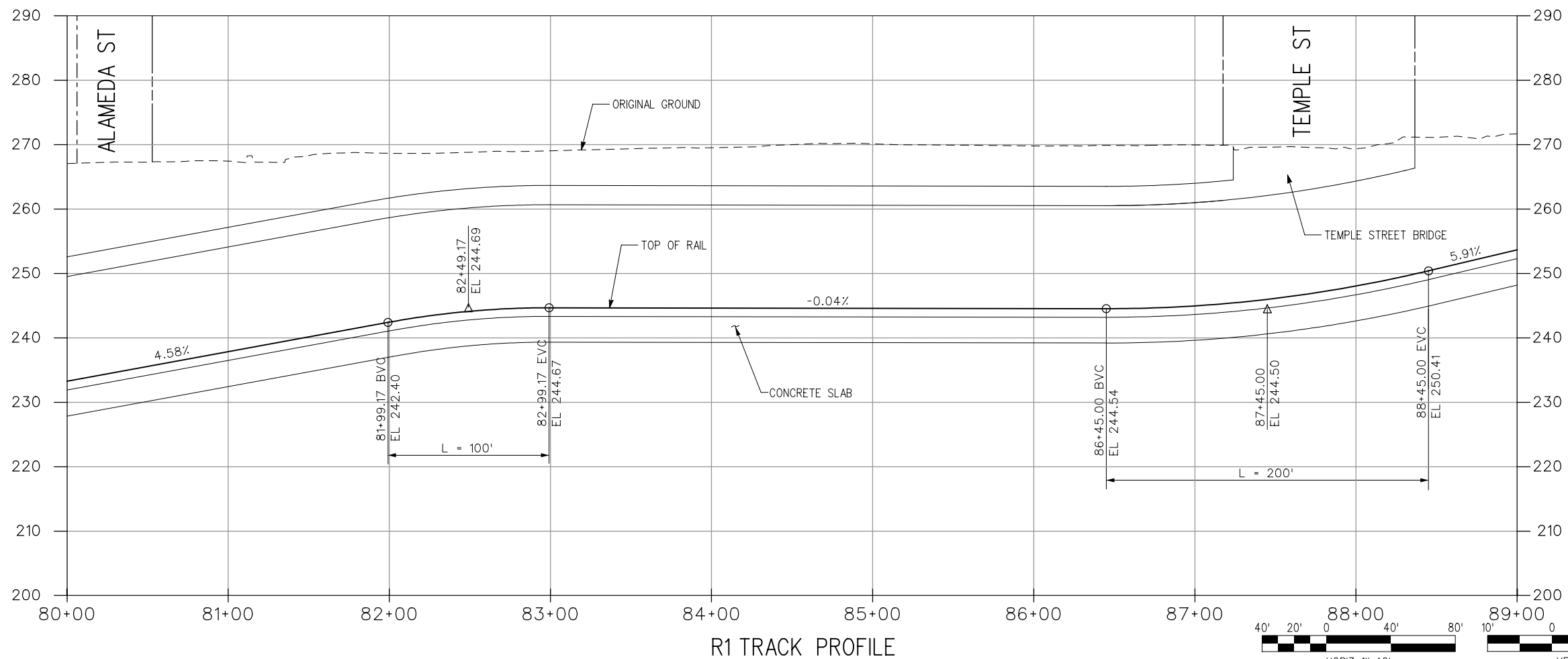
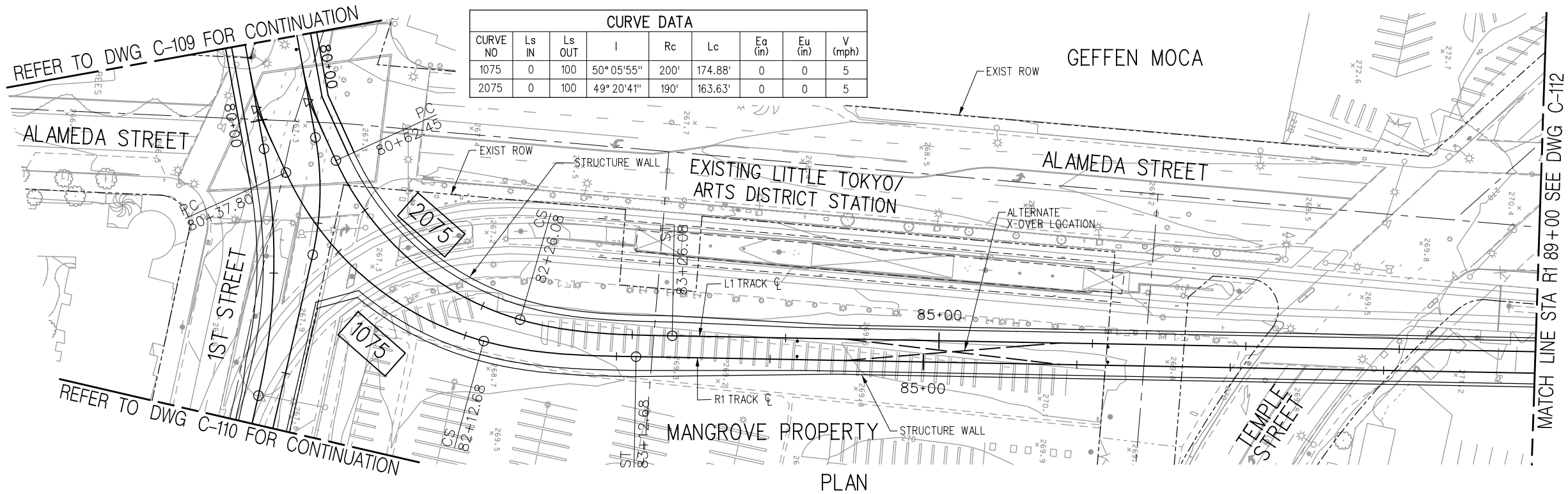

The Connector Partnership
 777 S. FIGUEROA STREET
 10TH FLOOR
 LOS ANGELES, CA 90017
 T 213.312-3100
 F 213.312-3114

SUBMITTED _____
 APPROVED _____

REGIONAL CONNECTOR TRANSIT CORRIDOR
 ADVANCED CONCEPTUAL ENGINEERING

TRACK ALIGNMENT
 PLAN AND PROFILE
 STA R 83+00 TO STA R 94+00

CONTRACT NO	C0980
DRAWING NO	C-110
SCALE	HORIZ: 1" = 40' VERT: 1" = 10'
SHEET NO	13
REV	0



PRELIMINARY

Plot Driver=MTA_HALF_BW_PDF.pltcfp Pentable=MTA_H_BW.TBL USER=Al-Mashatm 11:25:13 AM 4/29/2011 ...cadd\EIR\C0980C111.plg

REV	DATE	BY	APP	REG NO	EXPIRES	SEAL HOLDER	DESCRIPTION

DESIGNED BY	JS
DRAWN BY	MA
CHECKED BY	
IN CHARGE	
DATE	05/04/2011

Metro
 LOS ANGELES COUNTY METROPOLITAN TRANSPORTATION AUTHORITY

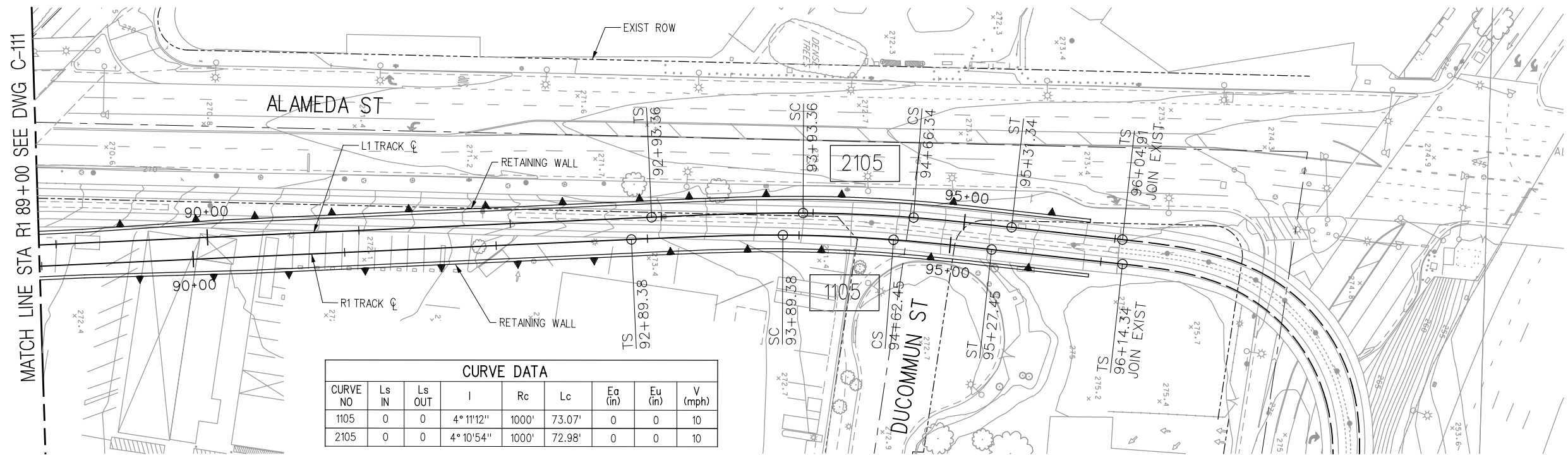

The Connector Partnership
 777 S. FIGUEROA STREET
 10TH FLOOR
 LOS ANGELES, CA 90017
 T 213.312-3100
 F 213.312-3114

SUBMITTED: _____
 APPROVED: _____

REGIONAL CONNECTOR TRANSIT CORRIDOR
 ADVANCED CONCEPTUAL ENGINEERING

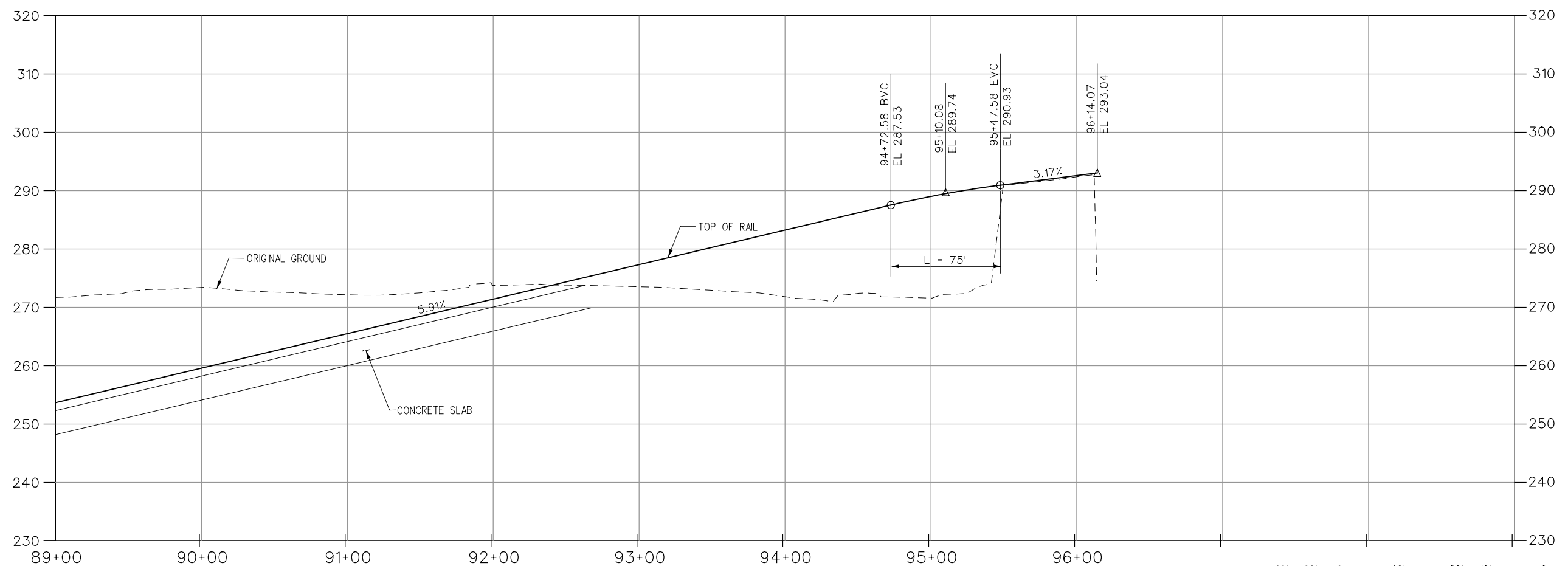
TRACK ALIGNMENT
 PLAN AND PROFILE
 STA R1 80+00 TO STA R1 89+00

CONTRACT NO	C0980
DRAWING NO	C-111
SCALE	HORIZ: 1" = 40' VERT: 1" = 10'
SHEET NO	14

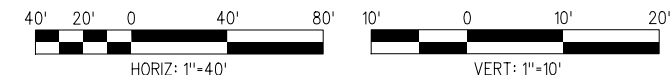


CURVE DATA								
CURVE NO	Ls IN	Ls OUT	I	Rc	Lc	Ea (in)	Eu (in)	V (mph)
1105	0	0	4° 11' 12"	1000'	73.07'	0	0	10
2105	0	0	4° 10' 54"	1000'	72.98'	0	0	10

PLAN



R1 TRACK PROFILE



PRELIMINARY

Plot Driver=MTA_HALF_BW_PDF.plt;fg Pentable=MTA_H_BW.TBL USER=Al-Mashatm 11:25:14 AM 4/29/2011 ...cadd\EIR\C0980C112.plg

THE PREPARATION OF THIS DRAWING HAS BEEN FINANCED BY THE TAXES OF THE CITIZENS OF LOS ANGELES COUNTY AND OF THE STATE OF CALIFORNIA.						
REV	DATE	BY	APP	REG NO	EXPIRES	SEAL HOLDER

DESIGNED BY	JS
DRAWN BY	MA
CHECKED BY	
IN CHARGE	
DATE	05/04/2011

LOS ANGELES COUNTY METROPOLITAN TRANSPORTATION AUTHORITY

The Connector Partnership

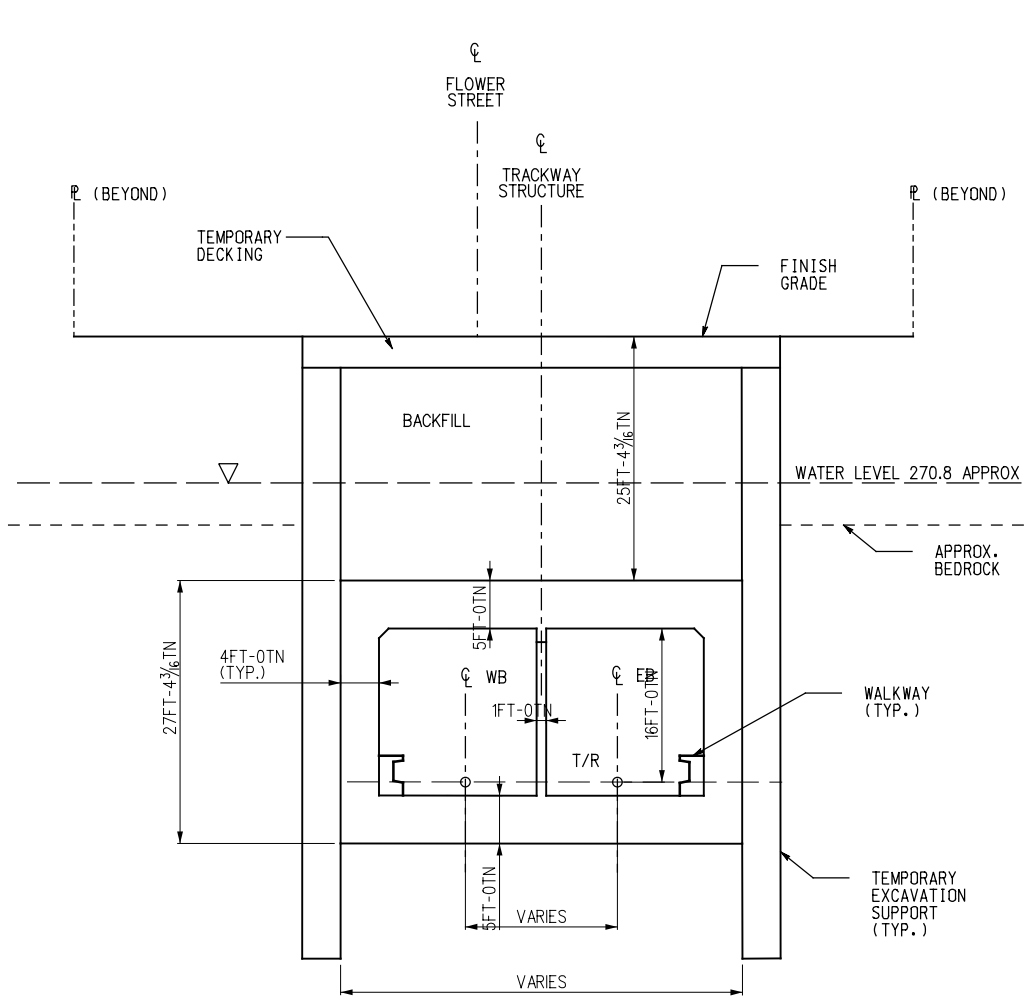

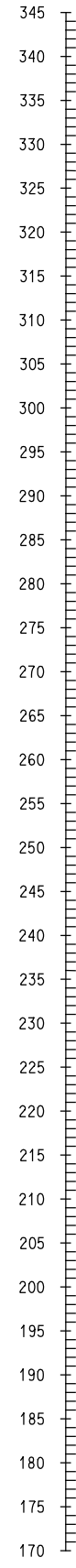
777 S. FIGUEROA STREET
10TH FLOOR
LOS ANGELES, CA 90017
T 213.312-3100
F 213.312-3114

REGIONAL CONNECTOR TRANSIT CORRIDOR
ADVANCED CONCEPTUAL ENGINEERING

TRACK ALIGNMENT
PLAN AND PROFILE
STA R1 89+00 TO STA R1 96+10

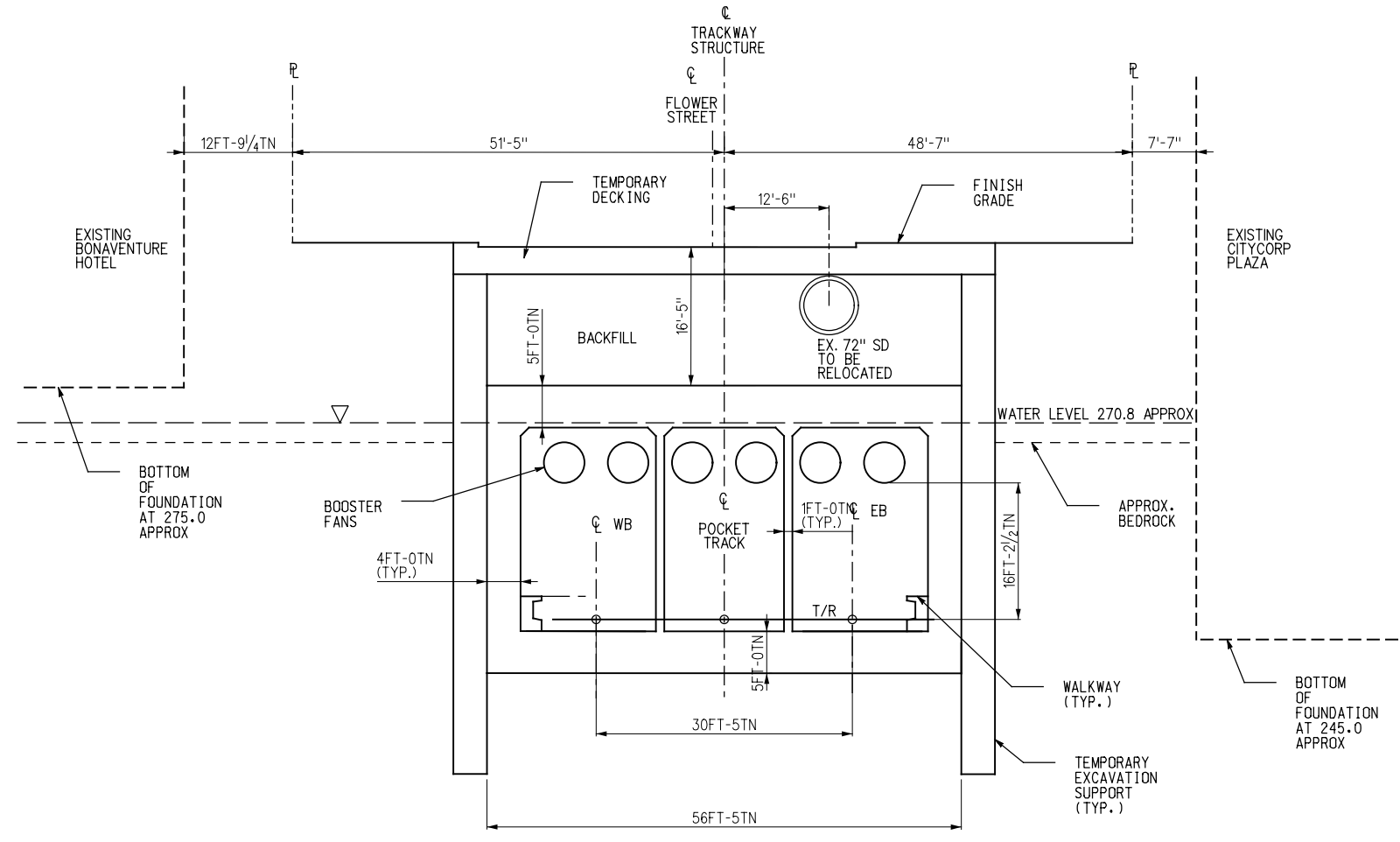
CONTRACT NO	C0980
DRAWING NO	C-112
SCALE	HORIZ: 1" = 40' VERT: 1" = 10'
SHEET NO	15

Plot Driver=MTA_HALF_BW_PDF.pltcfgr Pentable=MTA_H_BW.TBL USER=Al-Mashatm 11:25:15 AM 4/29/2011 ...cadd\EIR\C0980\TC101.plg



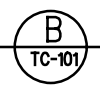
FLOWER/6TH STREET

SECTION - STA R 6+70



FLOWER/5TH STREET

SECTION - STA R 15+50



PRELIMINARY



THE PREPARATION OF THIS DRAWING HAS BEEN FINANCED BY THE TAXES OF THE CITIZENS OF LOS ANGELES COUNTY AND OF THE STATE OF CALIFORNIA.

REV	DATE	BY	APP	REG NO	EXPIRES	SEAL HOLDER	DESCRIPTION

DESIGNED BY
CK
DRAWN BY
CK
CHECKED BY

IN CHARGE

DATE
05/04/2011

M Metro
LOS ANGELES COUNTY METROPOLITAN TRANSPORTATION AUTHORITY

The Connector Partnership
 777 S. FIGUEROA STREET
 10TH FLOOR
 LOS ANGELES, CA 90017
 T 213.312-3100
 F 213.312-3114

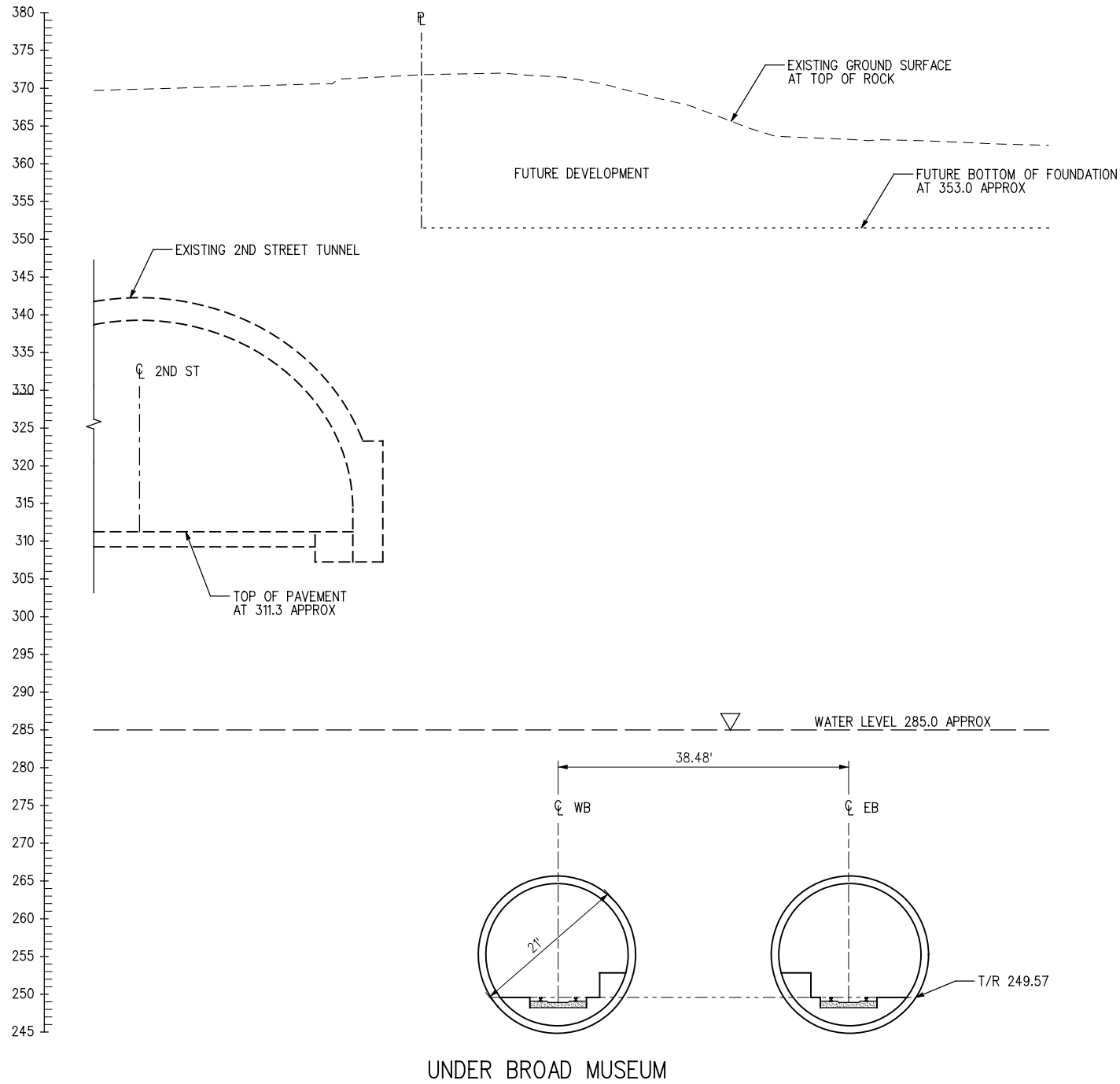
SUBMITTED _____
 APPROVED _____

REGIONAL CONNECTOR TRANSIT CORRIDOR
 ADVANCED CONCEPTUAL ENGINEERING

CROSS SECTION
 FLOWER/6TH STREET
 FLOWER/5TH STREET

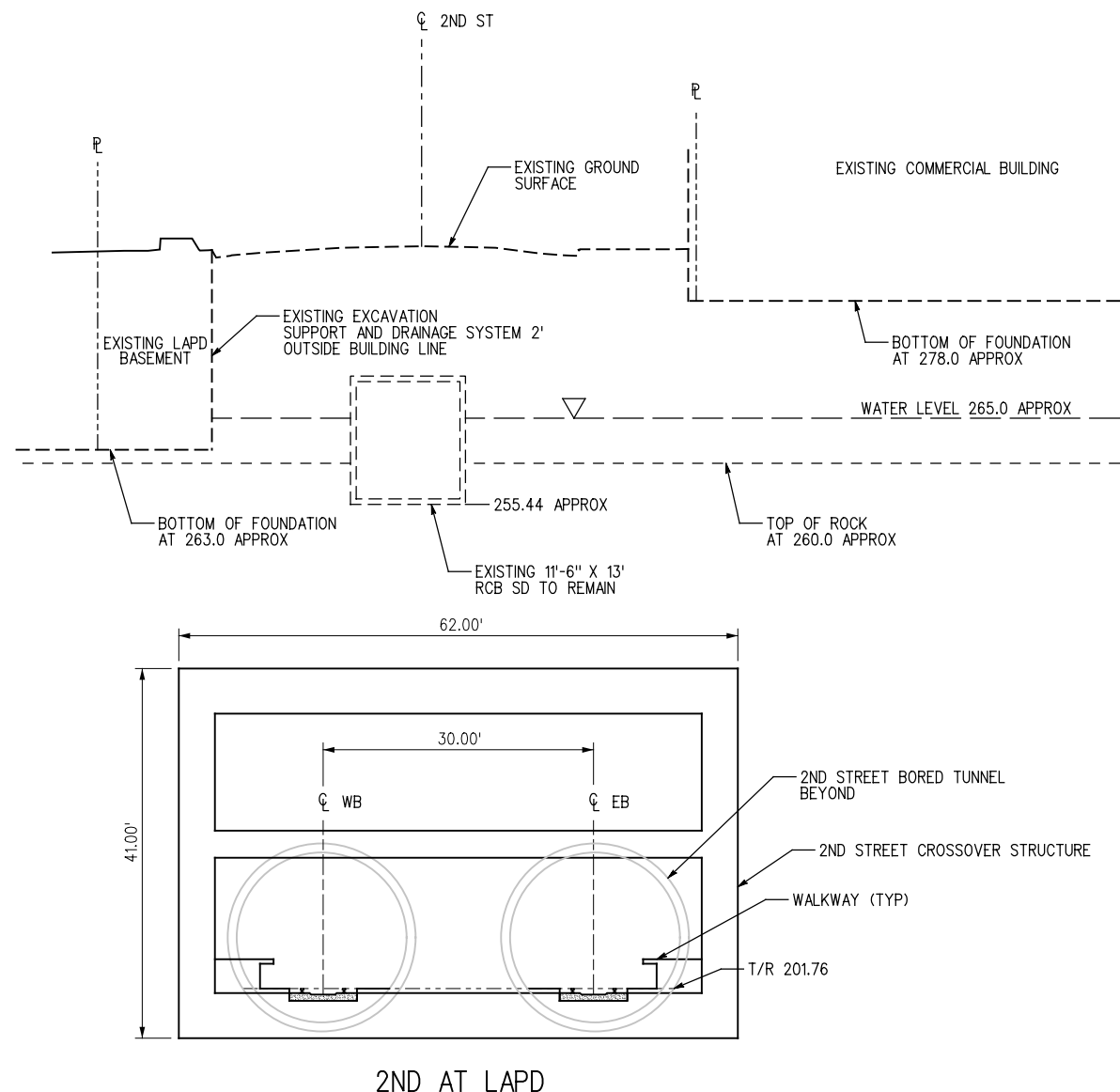
CONTRACT NO C0980	REV 0
DRAWING NO TC-101	
SCALE 1" = 20'	
SHEET NO 16	

Plot Driver=MTA_HALF_BW_PDF.pltcfgr Pentable=MTA_H_BW.TBL USER=Al-Mashatm 11:25:16 AM 4/29/2011 ...cadd\EIR\C0980\TC102.plg



UNDER BROAD MUSEUM
SECTION - STA R 34+60

C
TC-102



2ND AT LAPD
SECTION - STA R 55+40

D
TC-102

PRELIMINARY



THE PREPARATION OF THIS DRAWING HAS BEEN FINANCED BY THE TAXES OF THE CITIZENS OF LOS ANGELES COUNTY AND OF THE STATE OF CALIFORNIA.

REV	DATE	BY	APP	REG NO	EXPIRES	SEAL HOLDER	DESCRIPTION

DESIGNED BY	JC
DRAWN BY	FA
CHECKED BY	
IN CHARGE	
DATE	05/04/2011

M Metro
The Connector Partnership
 777 S. FIGUEROA STREET
 10TH FLOOR
 LOS ANGELES, CA 90017
 T 213.312-3100
 F 213.312-3114

LOS ANGELES COUNTY
 METROPOLITAN TRANSPORTATION AUTHORITY

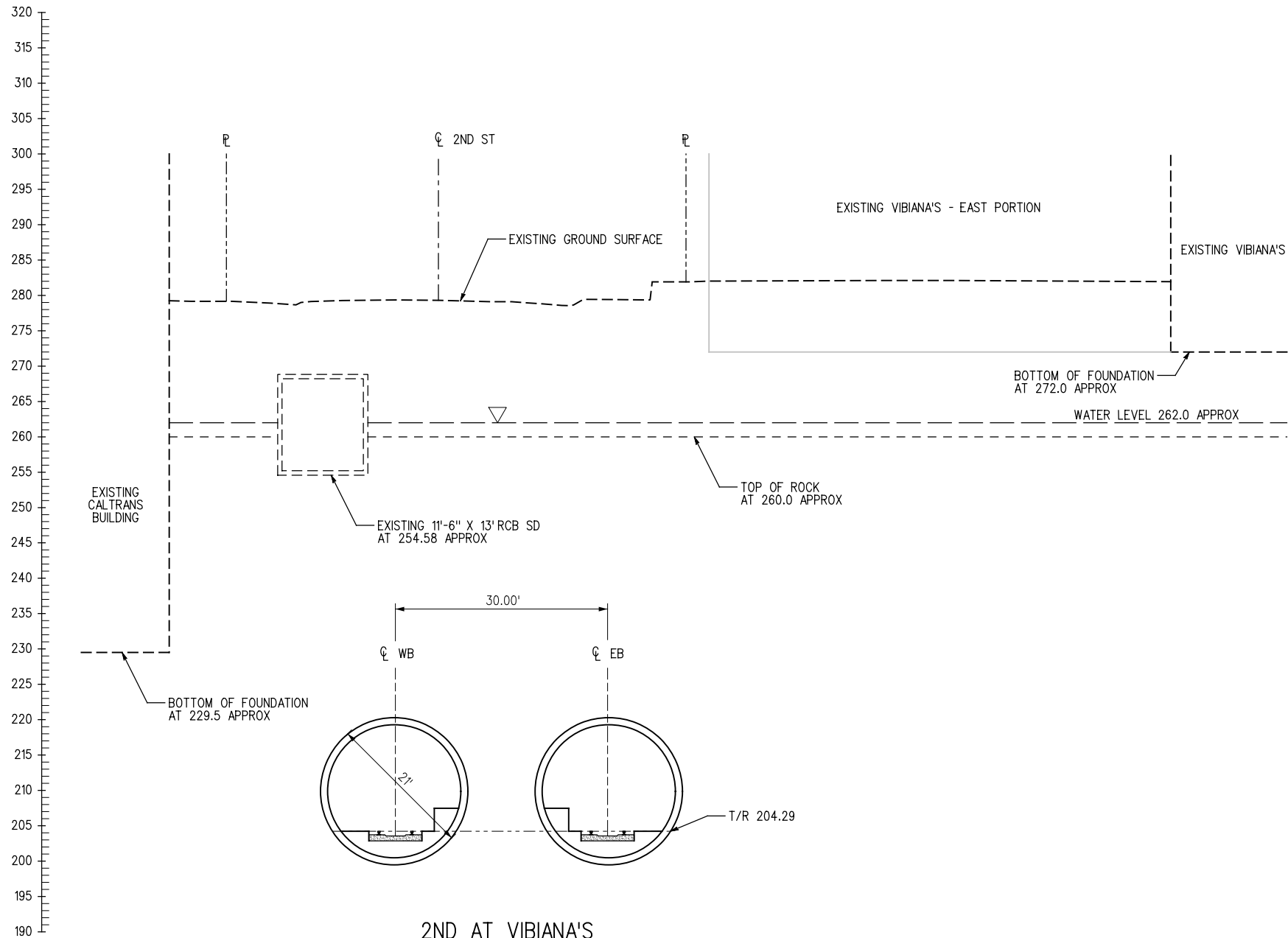
SUBMITTED _____
 APPROVED _____

REGIONAL CONNECTOR TRANSIT CORRIDOR
 ADVANCED CONCEPTUAL ENGINEERING

CROSS SECTION
 UNDER BROAD MUSEUM
 2ND AT LAPD

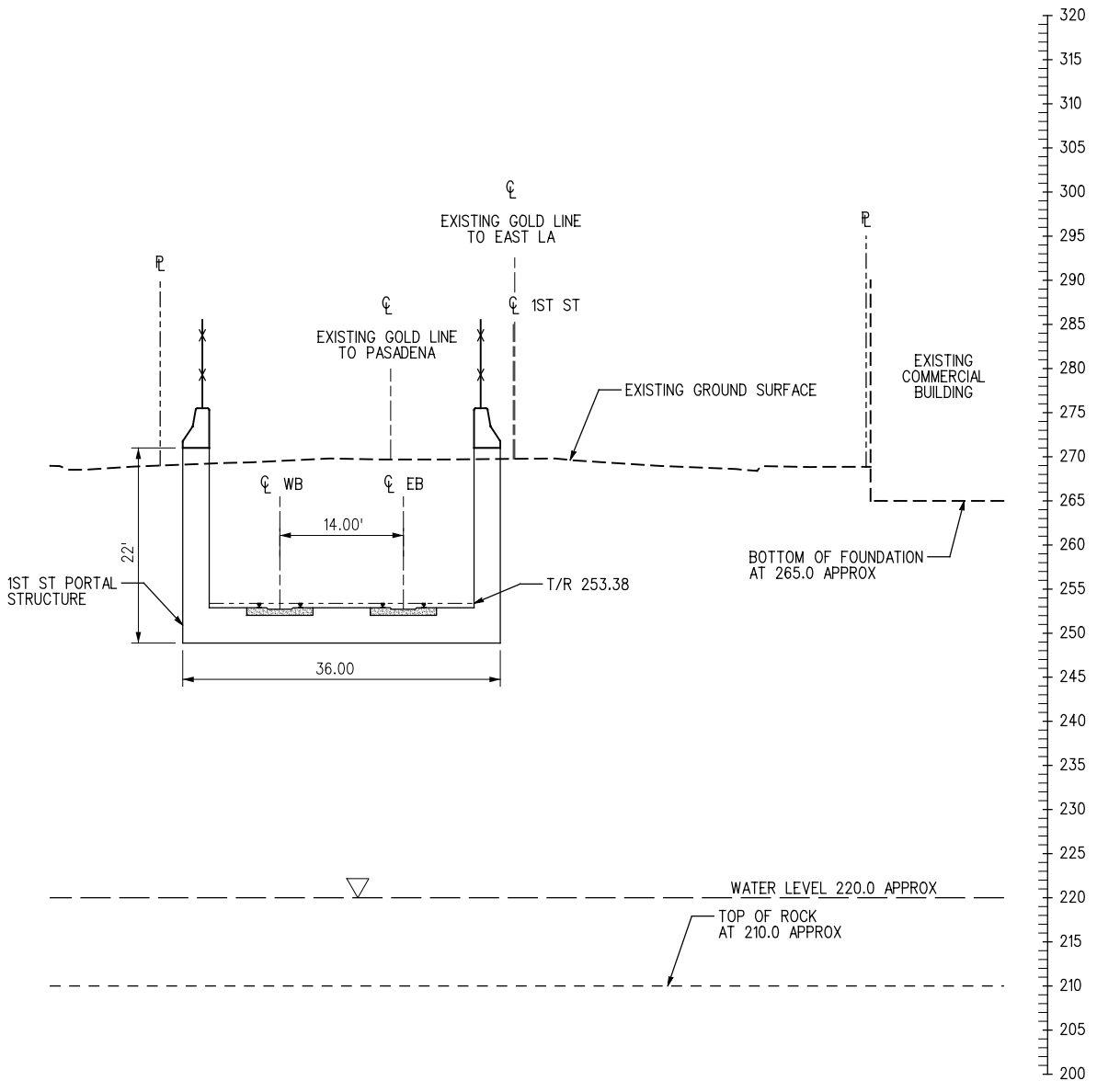
CONTRACT NO	C0980
DRAWING NO	TC-102
SCALE	1" = 20'
SHEET NO	17
REV	0

Plot Driver=MTA_HALF_BW_PDF.pltcfp Pentable=MTA_H_BW.TBL USER=Al-Mashatm 11:25:16 AM 4/29/2011 ...\\cadd\AIR\C0980\TC103.plg



2ND AT VIBIANA'S

SECTION - STA R 58+90



PORTAL ON 1ST STREET

SECTION - STA R 84+10



PRELIMINARY



THE PREPARATION OF THIS DRAWING HAS BEEN FINANCED BY THE TAXES OF THE CITIZENS OF LOS ANGELES COUNTY AND OF THE STATE OF CALIFORNIA.

REV	DATE	BY	APP	REG NO	EXPIRES	SEAL HOLDER	DESCRIPTION

DESIGNED BY JC
 DRAWN BY FA
 CHECKED BY
 IN CHARGE
 DATE 05/04/2011

LOS ANGELES COUNTY METROPOLITAN TRANSPORTATION AUTHORITY

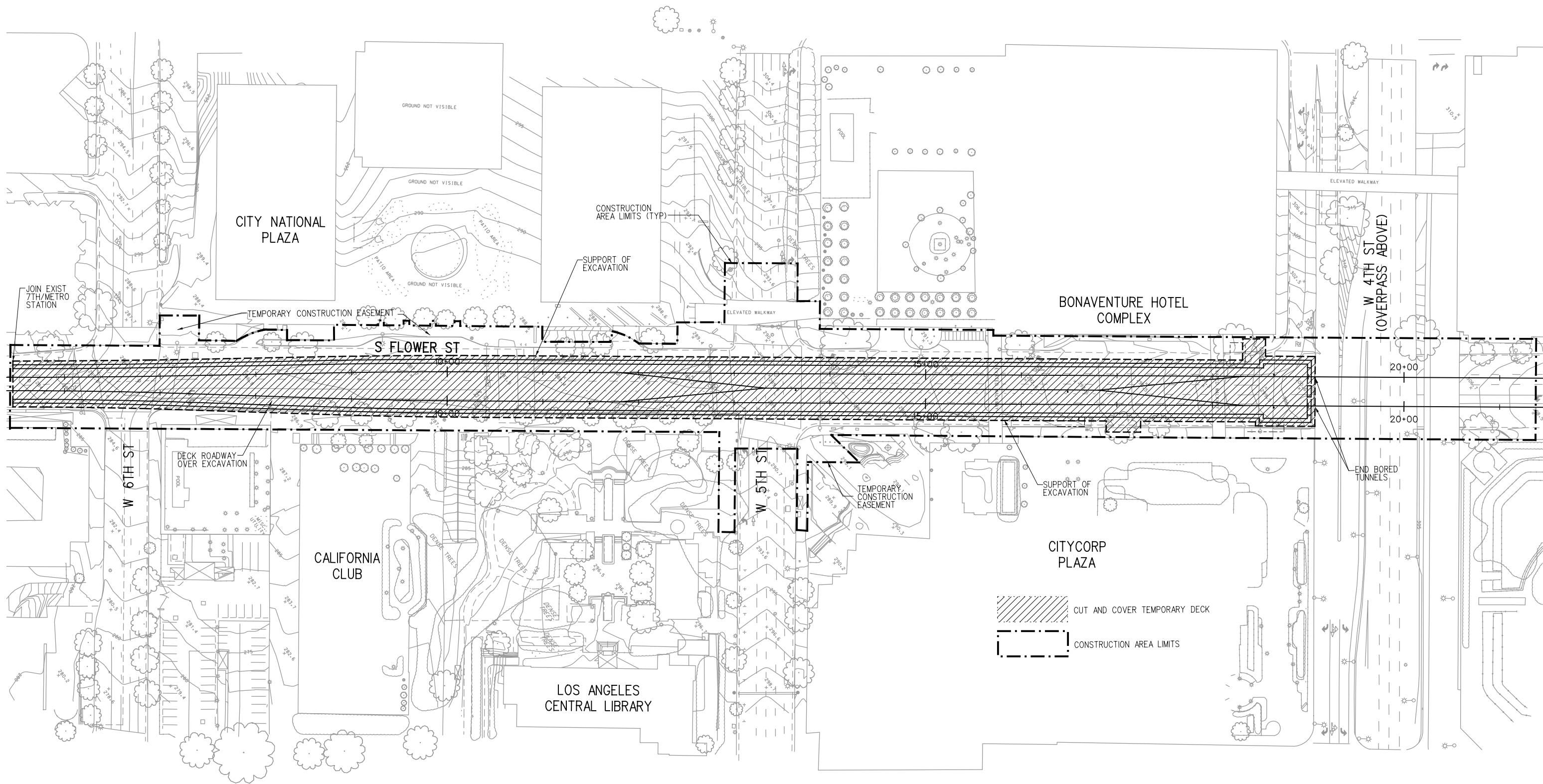
The Connector Partnership

777 S. FIGUEROA STREET
 10TH FLOOR
 LOS ANGELES, CA 90017
 T 213.312-3100
 F 213.312-3114

REGIONAL CONNECTOR TRANSIT CORRIDOR
 ADVANCED CONCEPTUAL ENGINEERING

CROSS SECTION
 2ND AT VIBIANAS
 PORTAL ON 1ST STREET

CONTRACT NO C0980	REV 0
DRAWING NO TC-103	
SCALE 1" = 20'	
SHEET NO 18	



PRELIMINARY



Plot Driver=MTA_HALF_BW_PDF.pltcfp Pentable=MTA_H_BW.TBL USER=Al-Mashatm 6:01:12 PM 9/1/2011 ...cadd\EIR\C0980SG001.plg

THE PREPARATION OF THIS DRAWING HAS BEEN FINANCED BY THE TAXES OF THE CITIZENS OF LOS ANGELES COUNTY AND OF THE STATE OF CALIFORNIA.						
REV	DATE	BY	APP	REG NO	EXPIRES	SEAL HOLDER

DESIGNED BY	LM
DRAWN BY	MA
CHECKED BY	
IN CHARGE	
DATE	05/04/2011

LOS ANGELES COUNTY METROPOLITAN TRANSPORTATION AUTHORITY

The Connector Partnership

777 S. FIGUEROA STREET
10TH FLOOR
LOS ANGELES, CA 90017
T 213.312-3100
F 213.312-3114

SUBMITTED _____

APPROVED _____

**REGIONAL CONNECTOR TRANSIT CORRIDOR
ADVANCED CONCEPTUAL ENGINEERING**

**CONSTRUCTION AREA PLAN
STRUCTURE
CUT AND COVER**

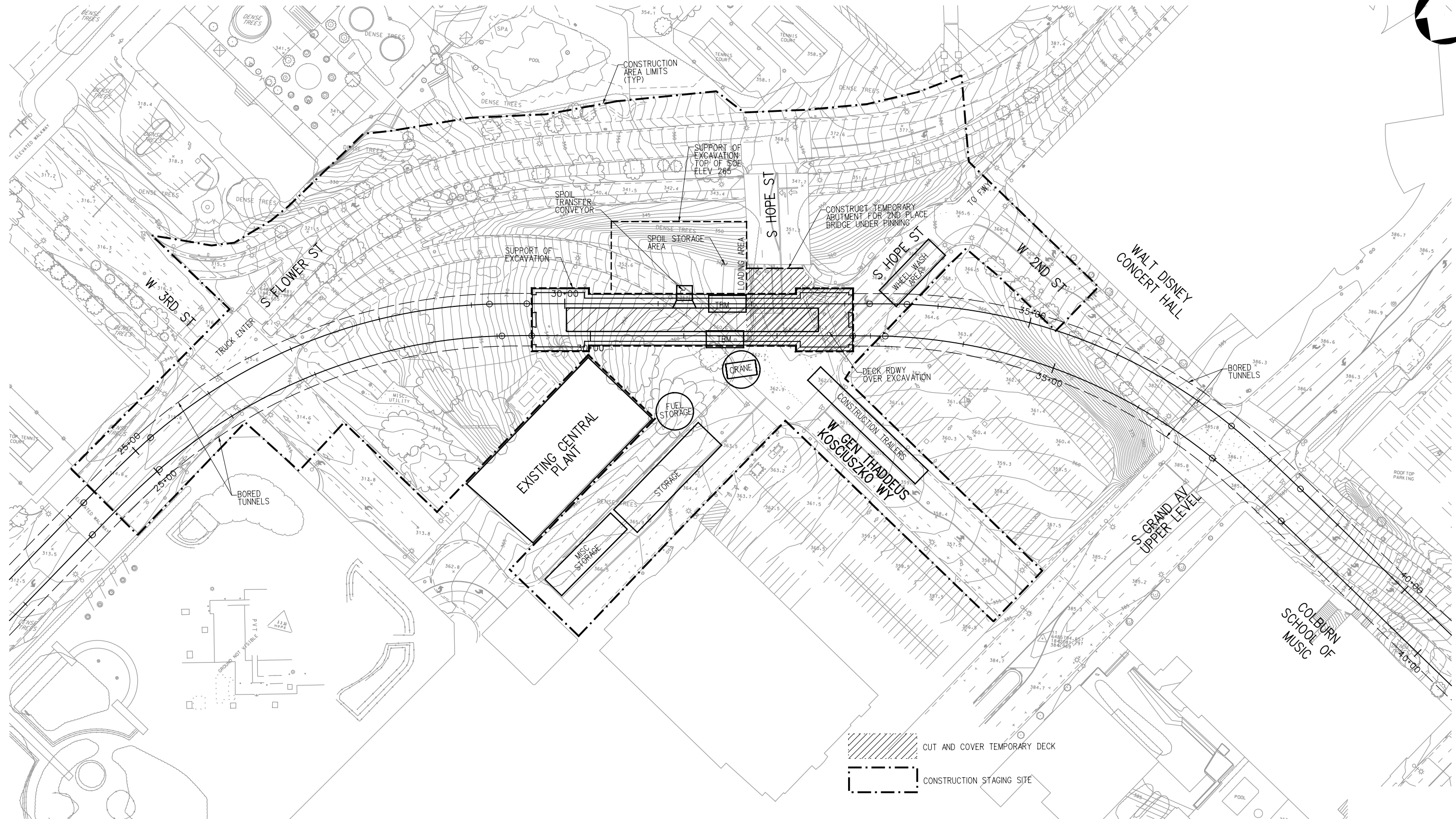
CONTRACT NO
C0980

DRAWING NO
SG-001

SCALE
1" = 50'

SHEET NO
19

Plot Driver=MTA_HALF_BW_PDF.pltcfp Pentable=MTA_H_BW.TBL USER=Al-Mashatm 11:25:19 AM 4/29/2011 ...\\cadd\EIR\C0980\SG002.plg



PRELIMINARY

THE PREPARATION OF THIS DRAWING HAS BEEN FINANCED BY THE TAXES OF THE CITIZENS OF LOS ANGELES COUNTY AND OF THE STATE OF CALIFORNIA.						
REV	DATE	BY	APP	REG NO	EXPIRES	SEAL HOLDER

DESIGNED BY	PR
DRAWN BY	MA
CHECKED BY	
IN CHARGE	
DATE	05/04/2011

M Metro
LOS ANGELES COUNTY METROPOLITAN TRANSPORTATION AUTHORITY

The Connector Partnership
 777 S. FIGUEROA STREET
 10TH FLOOR
 LOS ANGELES, CA 90017
 T 213.312-3100
 F 213.312-3114

SUBMITTED _____
 APPROVED _____

REGIONAL CONNECTOR TRANSIT CORRIDOR
 ADVANCED CONCEPTUAL ENGINEERING

CONSTRUCTION AREA PLAN
 2ND/HOPE STREET
 STATION SITE

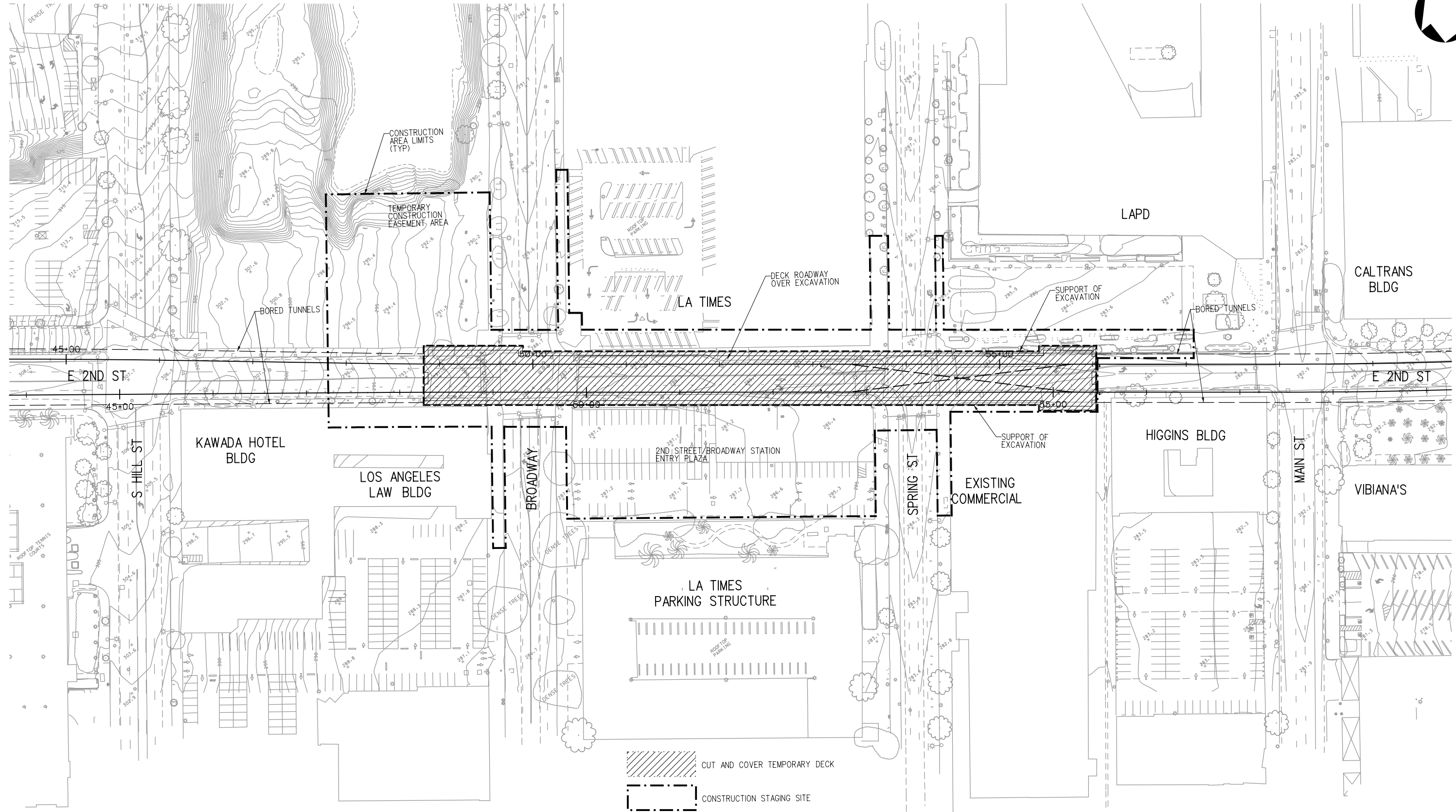

CONTRACT NO
 C0980


DRAWING NO
 SG-002


SCALE
 1" = 50'

SHEET NO
 20

REV
 0



 CUT AND COVER TEMPORARY DECK

 CONSTRUCTION STAGING SITE



PRELIMINARY

Plot Driver=MTA_HALF_BW_PDF.pltcfgr Pentable=MTA_H_BW.TBL USER=Al-Mashatm 12:46:55 PM 4/29/2011 ...\\cadd\AIR\C0980SG003.plg

THE PREPARATION OF THIS DRAWING HAS BEEN FINANCED BY THE TAXES OF THE CITIZENS OF LOS ANGELES COUNTY AND OF THE STATE OF CALIFORNIA.							
REV	DATE	BY	APP	REG NO	EXPIRES	SEAL HOLDER	DESCRIPTION

DESIGNED BY	LM
DRAWN BY	MA
CHECKED BY	
IN CHARGE	
DATE	05/04/2011

 **Metro**

LOS ANGELES COUNTY METROPOLITAN TRANSPORTATION AUTHORITY

The Connector Partnership

777 S. FIGUEROA STREET
10TH FLOOR
LOS ANGELES, CA 90017
T 213.312-3100
F 213.312-3114

SUBMITTED _____

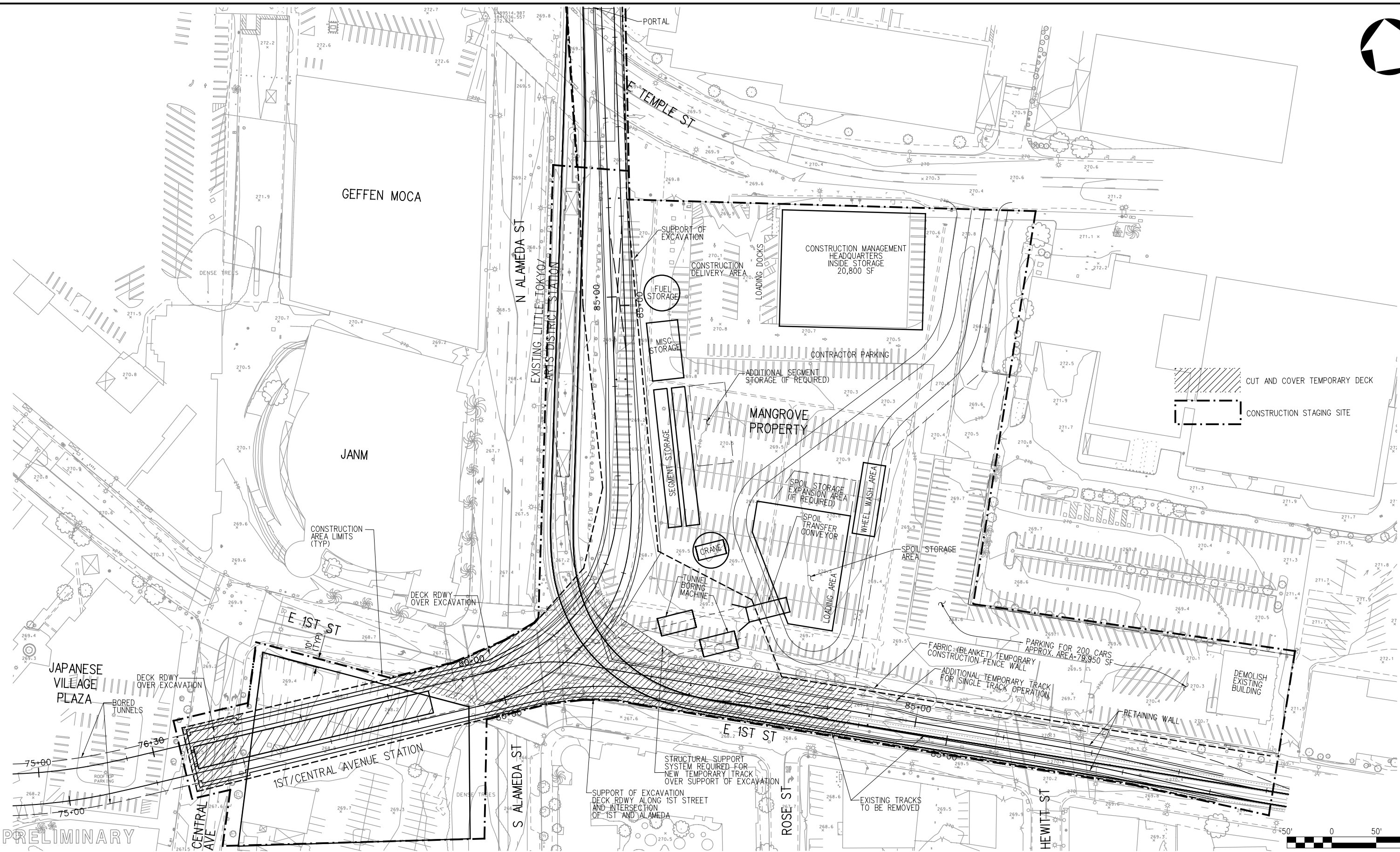
APPROVED _____

REGIONAL CONNECTOR TRANSIT CORRIDOR
ADVANCED CONCEPTUAL ENGINEERING

CONSTRUCTION AREA PLAN
2ND/BROADWAY
STATION SITE

CONTRACT NO	C0980
DRAWING NO	SG-003
SCALE	1" = 50'
SHEET NO	21

REV 0



Plot Driver=MTA_HALF_BW_PDF.pltcfp Pentable=MTA_H_BW.TBL USER=Al-Mashatm 12:45:01 PM 4/29/2011 ...cadd\EIR\C0980SG004.plg

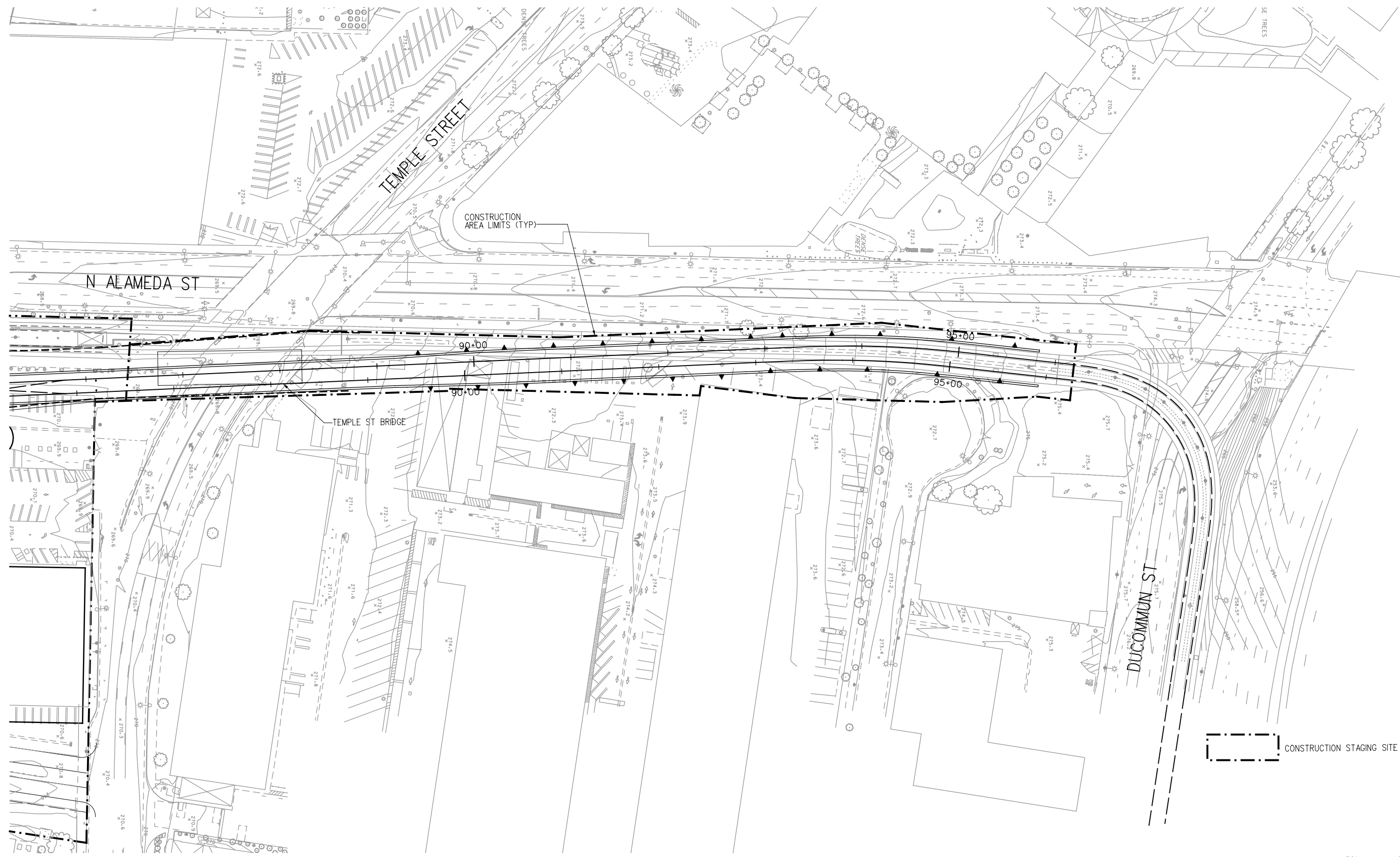

THE PREPARATION OF THIS DRAWING HAS BEEN FINANCED BY THE TAXES OF THE CITIZENS OF LOS ANGELES COUNTY AND OF THE STATE OF CALIFORNIA.									
REV	DATE	BY	APP	REG NO	EXPIRES	SEAL HOLDER	DESCRIPTION	DESIGNED BY	PR
								DRAWN BY	MA
								CHECKED BY	
								IN CHARGE	
								DATE	05/04/2011

M Metro
 The Connector Partnership
 777 S. FIGUEROA STREET
 10TH FLOOR
 LOS ANGELES, CA 90017
 T 213.312-3100
 F 213.312-3114

LOS ANGELES COUNTY METROPOLITAN TRANSPORTATION AUTHORITY
 SUBMITTED _____
 APPROVED _____

REGIONAL CONNECTOR TRANSIT CORRIDOR ADVANCED CONCEPTUAL ENGINEERING
CONSTRUCTION AREA PLAN 1ST/CENTRAL AVENUE STATION SITE AND MANGROVE PROPERTY

CONTRACT NO	C0980	REV	0
DRAWING NO	SG-004	SCALE	1" = 50'
SHEET NO	22		



PRELIMINARY



Plot Driver=MTA_HALF_BW_PDF.plt

USER=Al-Mashatm 11:25:23 AM 4/29/2011

...\\cadd\EIR\C0980SG005.plg

THE PREPARATION OF THIS DRAWING HAS BEEN FINANCED BY THE TAXES OF THE CITIZENS OF LOS ANGELES COUNTY AND OF THE STATE OF CALIFORNIA.

REV	DATE	BY	APP	REG NO	EXPIRES	SEAL HOLDER	DESCRIPTION

DESIGNED BY	LM
DRAWN BY	MA
CHECKED BY	
IN CHARGE	
DATE	05/04/2011



Metro

The Connector Partnership

LOS ANGELES COUNTY METROPOLITAN TRANSPORTATION AUTHORITY

777 S. FIGUEROA STREET
10TH FLOOR
LOS ANGELES, CA 90017
T 213.312-3100
F 213.312-3114

SUBMITTED _____

APPROVED _____

**REGIONAL CONNECTOR TRANSIT CORRIDOR
ADVANCED CONCEPTUAL ENGINEERING**

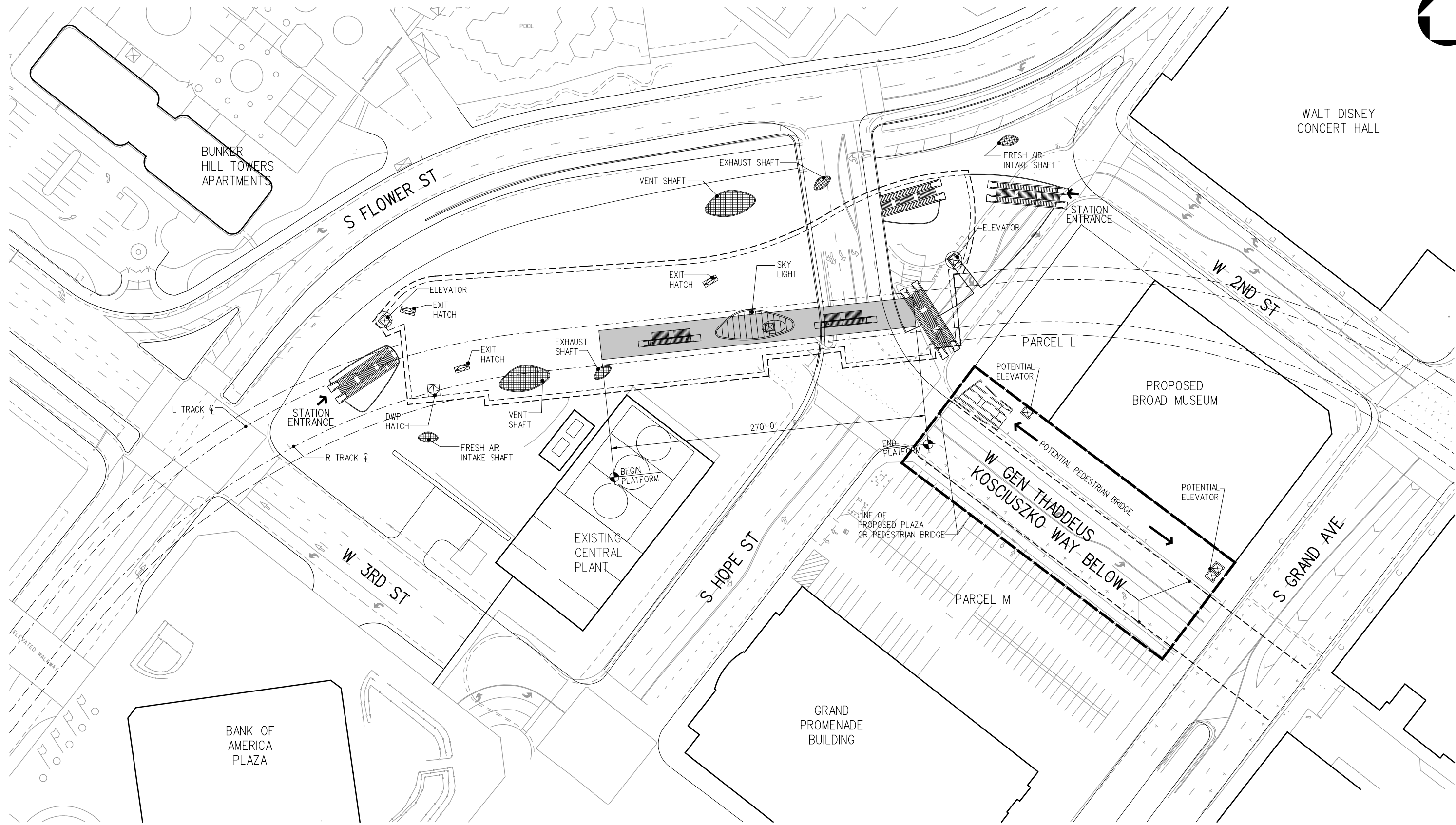
**CONSTRUCTION AREA PLAN
WALLS
AND EMBANKMENT**

CONTRACT NO
C0980

DRAWING NO
SG-005

SCALE
1" = 50'

SHEET NO
23



PRELIMINARY

Plot Driver=MTA_HALF_BW_PDF.pltcfgr Pentable=MTA_H_HALF.TBL USER=Al-Mashatm 10:21:13 AM 10/12/2011 ...cadd\EIR\C0980A101.plg

THE PREPARATION OF THIS DRAWING HAS BEEN FINANCED BY THE TAXES OF THE CITIZENS OF LOS ANGELES COUNTY AND OF THE STATE OF CALIFORNIA.							
REV	DATE	BY	APP	REG NO	EXPIRES	SEAL HOLDER	DESCRIPTION

DESIGNED BY J. ZIMMERMAN
DRAWN BY R. NIGHT
CHECKED BY
IN CHARGE
DATE 05/04/2011

LOS ANGELES COUNTY METROPOLITAN TRANSPORTATION AUTHORITY

The Connector Partnership


777 S. FIGUEROA STREET
10TH FLOOR
LOS ANGELES, CA 90017
T 213.312-3100
F 213.312-3114

SUBMITTED	_____
APPROVED	_____

REGIONAL CONNECTOR TRANSIT CORRIDOR
ADVANCED CONCEPTUAL ENGINEERING

**2ND/HOPE STREET STATION
SITE FOOTPRINT**

CONTRACT NO C0980	REV 0
DRAWING NO A-101	
SCALE 1"=40'	
SHEET NO 24	



CALTRANS BUILDING

LOS ANGELES TIMES BUILDING

LOS ANGELES POLICE DEPARTMENT BUILDING

BEGIN PLATFORM END PLATFORM

270'-0"

VENT SHAFT

VENT SHAFT

L TRACK ☉

EXHAUST

EXHAUST

EXIT HATCHES

EXHAUST

2ND ST

KAWADA HOTEL BUILDING

LOS ANGELES LAW BUILDING

VENT SHAFT

STATION ENTRANCE

FRESH AIR INTAKE

EXIT HATCH

EXHAUST

EXHAUST

ELEVATOR

DIESEL STORAGE TANK TO BE RELOCATED

STATION OUTLINE

STATION ENTRANCE

FRESH AIR INTAKE

EXIT HATCH

DWP EXHAUST

FRESH AIR INTAKE

VENT SHAFT

COMMERCIAL BUILDING

EXIT HATCHES

FRESH AIR INTAKE

HIGGINS BUILDING

VIBIANA'S

LOS ANGELES TIMES PARKING STRUCTURE

ROOF TOP PARKING

SPRING ST

PARKING STRUCTURE

MAIN ST

PARKING STRUCT.

DOWNTOWN INDEPENDENT THEATER

PRELIMINARY

40' 0 40' 80'

Plot Driver=MTA_HALF_BW_PDF.pltcfp Pentable=MTA_H_BW.TBL USER=Al-Mashatm 11:25:25 AM 4/29/2011 ...\\cadd\EIR\C0980A102.plg

THE PREPARATION OF THIS DRAWING HAS BEEN FINANCED BY THE TAXES OF THE CITIZENS OF LOS ANGELES COUNTY AND OF THE STATE OF CALIFORNIA.						
REV	DATE	BY	APP	REG NO	EXPIRES	SEAL HOLDER

DESIGNED BY
K. SRIVONGSE

DRAWN BY
L. VAZQUEZ

CHECKED BY

IN CHARGE

DATE
05/04/2011

M Metro

LOS ANGELES COUNTY METROPOLITAN TRANSPORTATION AUTHORITY

The Connector Partnership

777 S. FIGUEROA STREET
10TH FLOOR
LOS ANGELES, CA 90017
T 213.312-3100
F 213.312-3114

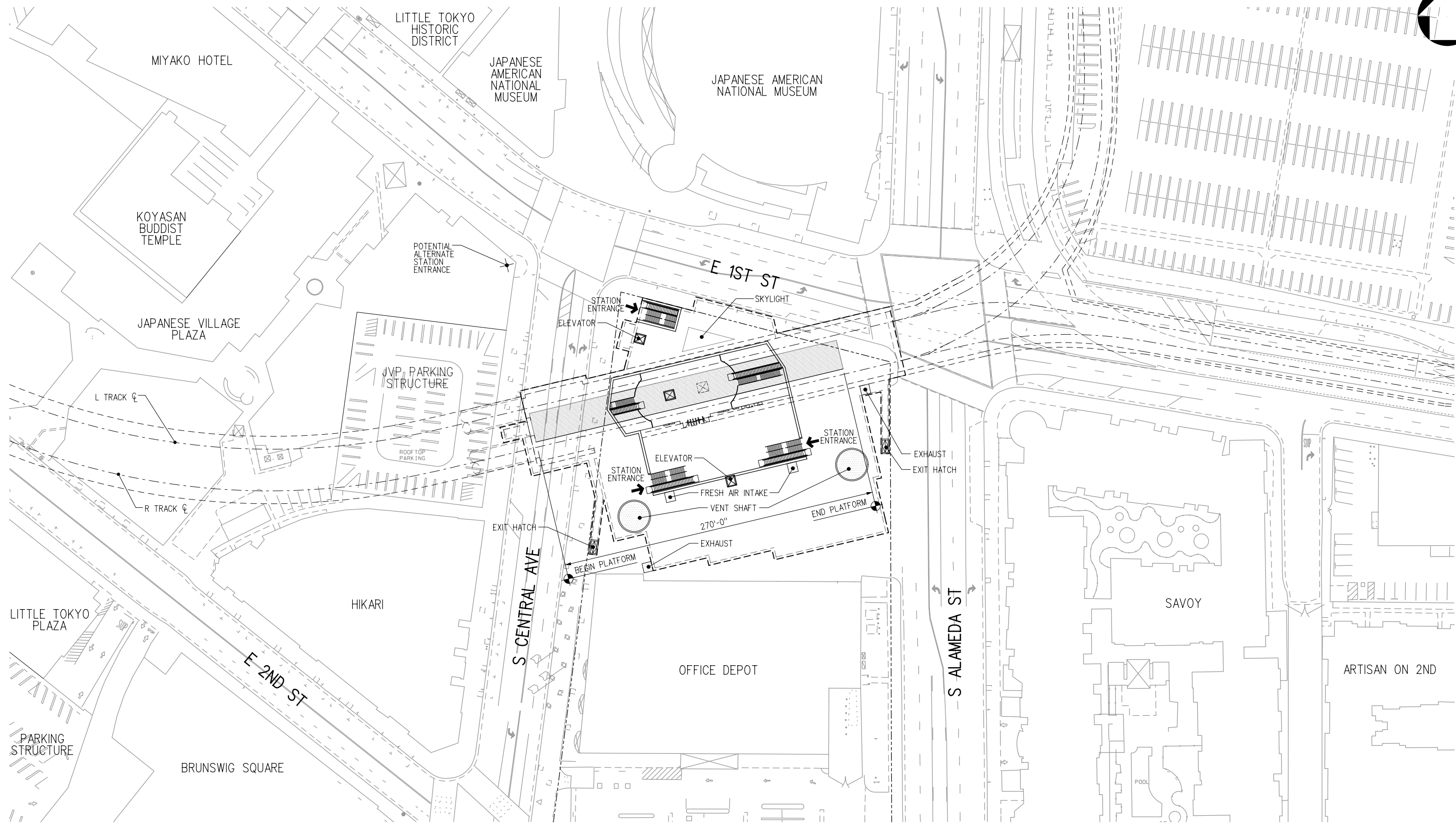
SUBMITTED _____

APPROVED _____

REGIONAL CONNECTOR TRANSIT CORRIDOR
ADVANCED CONCEPTUAL ENGINEERING

2ND / BROADWAY STATION
SITE FOOTPRINT

CONTRACT NO C0980	REV 0
DRAWING NO A-102	
SCALE 1"=40'	
SHEET NO 25	



PRELIMINARY

Plot Driver=MTA_HALF_BW_PDF.pltcfgr Pentable=MTA_H_BW.TBL USER=Al-Mashatm 11:25:26 AM 4/29/2011 ...cadd\AIR\C0980A103.plg

THE PREPARATION OF THIS DRAWING HAS BEEN FINANCED BY THE TAXES OF THE CITIZENS OF LOS ANGELES COUNTY AND OF THE STATE OF CALIFORNIA.							
REV	DATE	BY	APP	REG NO	EXPIRES	SEAL HOLDER	DESCRIPTION

DESIGNED BY Y. KIKUCHI
DRAWN BY K. EGAMI
CHECKED BY
IN CHARGE
DATE 05/04/2011

LOS ANGELES COUNTY METROPOLITAN TRANSPORTATION AUTHORITY

The Connector Partnership

777 S. FIGUEROA STREET
10TH FLOOR
LOS ANGELES, CA 90017
T 213.312-3100
F 213.312-3114

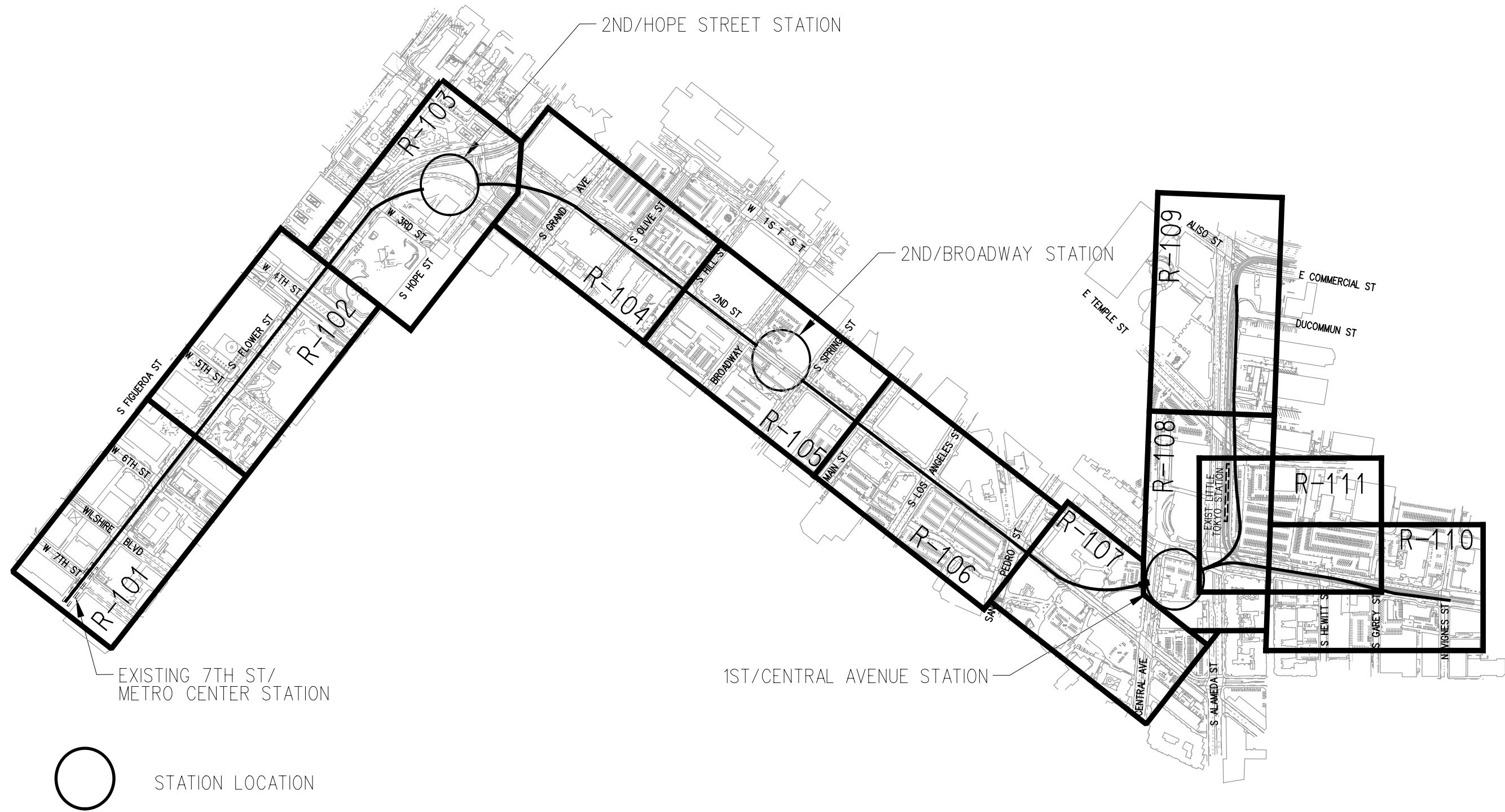

SUBMITTED _____

APPROVED _____


REGIONAL CONNECTOR TRANSIT CORRIDOR
ADVANCED CONCEPTUAL ENGINEERING

1ST/CENTRAL AVENUE STATION
SITE FOOTPRINT

CONTRACT NO C0980	REV 0
DRAWING NO A-103	SCALE 1"=40'
SHEET NO 26	



○ STATION LOCATION



PRELIMINARY

Plot Driver=MTA_HALF_BW_PDF.pltcfgr Pentable=MTA_H_BW.TBL USER=Al-Mashatm 11:25:28 AM 4/29/2011 ...cadd\EIR\C0980GR100.plg

THE PREPARATION OF THIS DRAWING HAS BEEN FINANCED BY THE TAXES OF THE CITIZENS OF LOS ANGELES COUNTY AND OF THE STATE OF CALIFORNIA.							
REV	DATE	BY	APP	REG NO	EXPIRES	SEAL HOLDER	DESCRIPTION

DESIGNED BY LM
DRAWN BY FA
CHECKED BY
IN CHARGE
DATE 05/04/2011

LOS ANGELES COUNTY METROPOLITAN TRANSPORTATION AUTHORITY

The Connector Partnership

777 S. FIGUEROA STREET
10TH FLOOR
LOS ANGELES, CA 90017
T 213.312-3100
F 213.312-3114

SUBMITTED _____

APPROVED _____

**REGIONAL CONNECTOR TRANSIT CORRIDOR
ADVANCED CONCEPTUAL ENGINEERING**

**RIGHT OF WAY
KEY MAP**

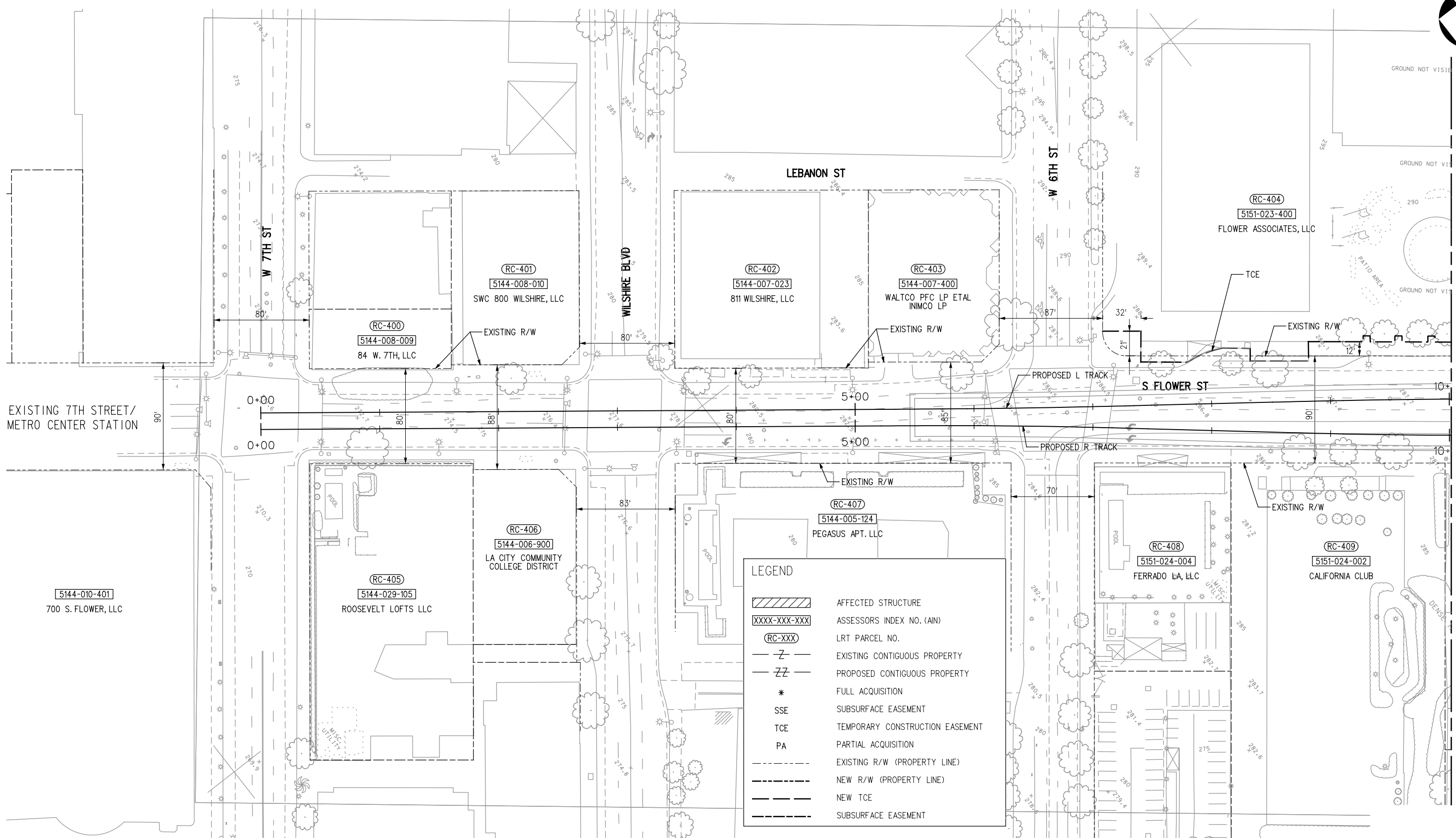
CONTRACT NO C0980	REV 0
DRAWING NO GR-100	
SCALE	
SHEET NO 27	



...cadd\EIR\C0980R101.plg

USER=Al-Mashatm 1:38:52 PM 9/1/2011

Plot Driver=MTA_HALF_BW_PDF.pltcfgr Pentable=MTA_H_BW.TBL



EXISTING 7TH STREET/
METRO CENTER STATION

MATCH LINE STA R 10+00 SEE DWG R-102

LEGEND

- AFFECTED STRUCTURE
- ASSESSORS INDEX NO. (AIN)
- LRT PARCEL NO.
- EXISTING CONTIGUOUS PROPERTY
- PROPOSED CONTIGUOUS PROPERTY
- FULL ACQUISITION
- SUBSURFACE EASEMENT
- TEMPORARY CONSTRUCTION EASEMENT
- PARTIAL ACQUISITION
- EXISTING R/W (PROPERTY LINE)
- NEW R/W (PROPERTY LINE)
- NEW TCE
- SUBSURFACE EASEMENT



PRELIMINARY

DESIGNED BY	LM
DRAWN BY	FA
CHECKED BY	
IN CHARGE	
DATE	05/04/2011

REV	DATE	BY	APP	REG NO	EXPIRES	SEAL HOLDER	DESCRIPTION

M Metro
LOS ANGELES COUNTY METROPOLITAN TRANSPORTATION AUTHORITY

The Connector Partnership
 777 S. FIGUEROA STREET
 10TH FLOOR
 LOS ANGELES, CA 90017
 T 213.312-3100
 F 213.312-3114


SUBMITTED _____
 APPROVED _____

**REGIONAL CONNECTOR TRANSIT CORRIDOR
 ADVANCED CONCEPTUAL ENGINEERING**

CONTRACT NO. C0980
 DRAWING NO. R-101
 SCALE 1"=40'
 SHEET NO. 28

RIGHT OF WAY PLAN
 STA R 0+00 TO STA R 10+00

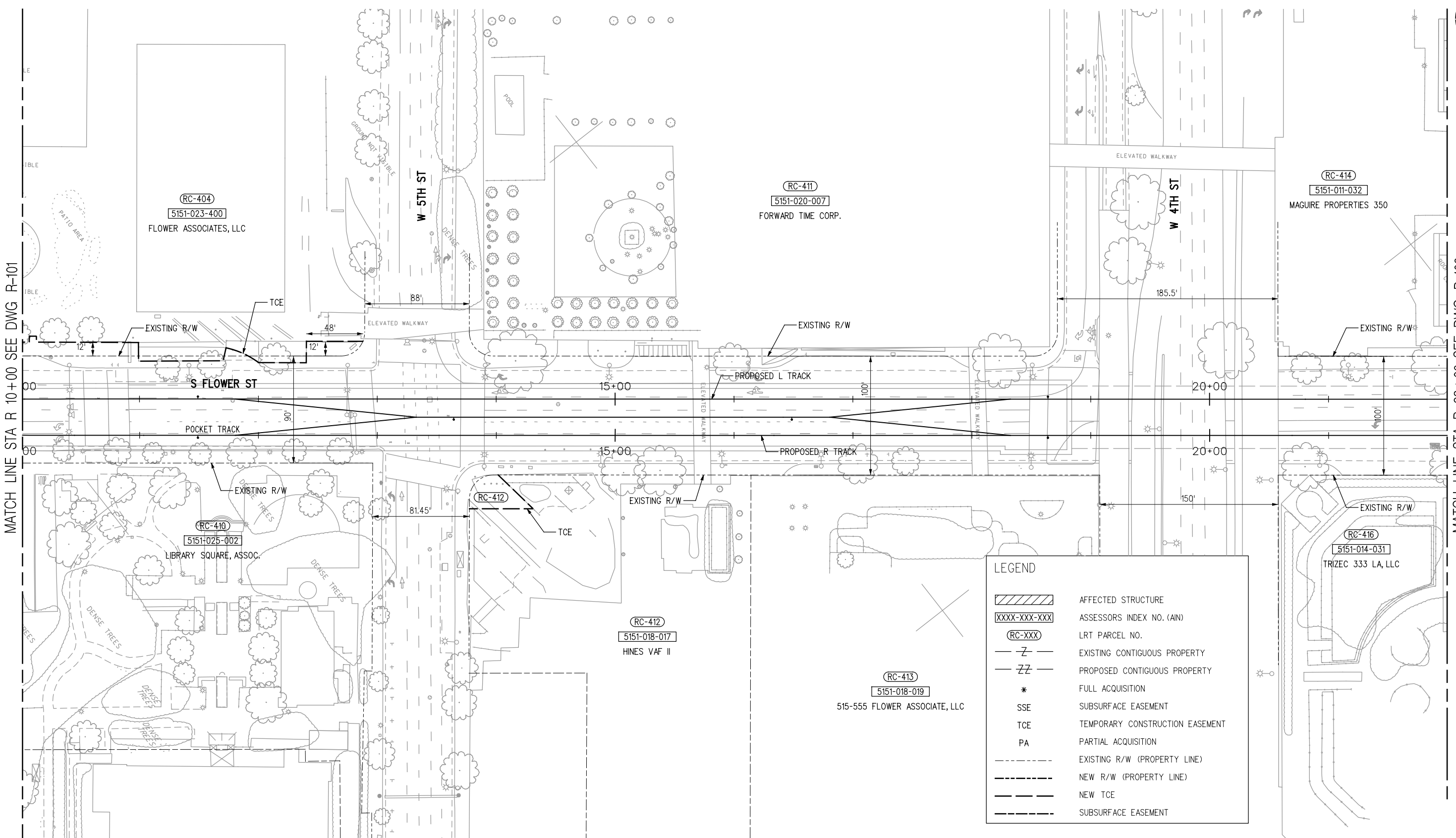
THE PREPARATION OF THIS DRAWING HAS BEEN FINANCED BY THE TAXES OF THE CITIZENS OF LOS ANGELES COUNTY AND OF THE STATE OF CALIFORNIA.



Plot Driver=MTA_HALF_BW_PDF.pltcfgr Pentable=MTA_H.BW.TBL USER=Al-Mashatm 6:00:48 PM 9/1/2011 ...\\cadd\AIR\C0980R102.plg

MATCH LINE STA R 10+00 SEE DWG R-101

MATCH LINE STA R 22+00 SEE DWG R-103



LEGEND

- AFFECTED STRUCTURE
- ASSESSORS INDEX NO. (AIN)
- LRT PARCEL NO.
- EXISTING CONTIGUOUS PROPERTY
- PROPOSED CONTIGUOUS PROPERTY
- FULL ACQUISITION
- SUBSURFACE EASEMENT
- TEMPORARY CONSTRUCTION EASEMENT
- PARTIAL ACQUISITION
- EXISTING R/W (PROPERTY LINE)
- NEW R/W (PROPERTY LINE)
- NEW TCE
- SUBSURFACE EASEMENT



PRELIMINARY

THE PREPARATION OF THIS DRAWING HAS BEEN FINANCED BY THE TAXES OF THE CITIZENS OF LOS ANGELES COUNTY AND OF THE STATE OF CALIFORNIA.							
REV	DATE	BY	APP	REG NO	EXPIRES	SEAL HOLDER	DESCRIPTION

DESIGNED BY	LM
DRAWN BY	FA
CHECKED BY	
IN CHARGE	
DATE	05/04/2011

Metro
LOS ANGELES COUNTY METROPOLITAN TRANSPORTATION AUTHORITY

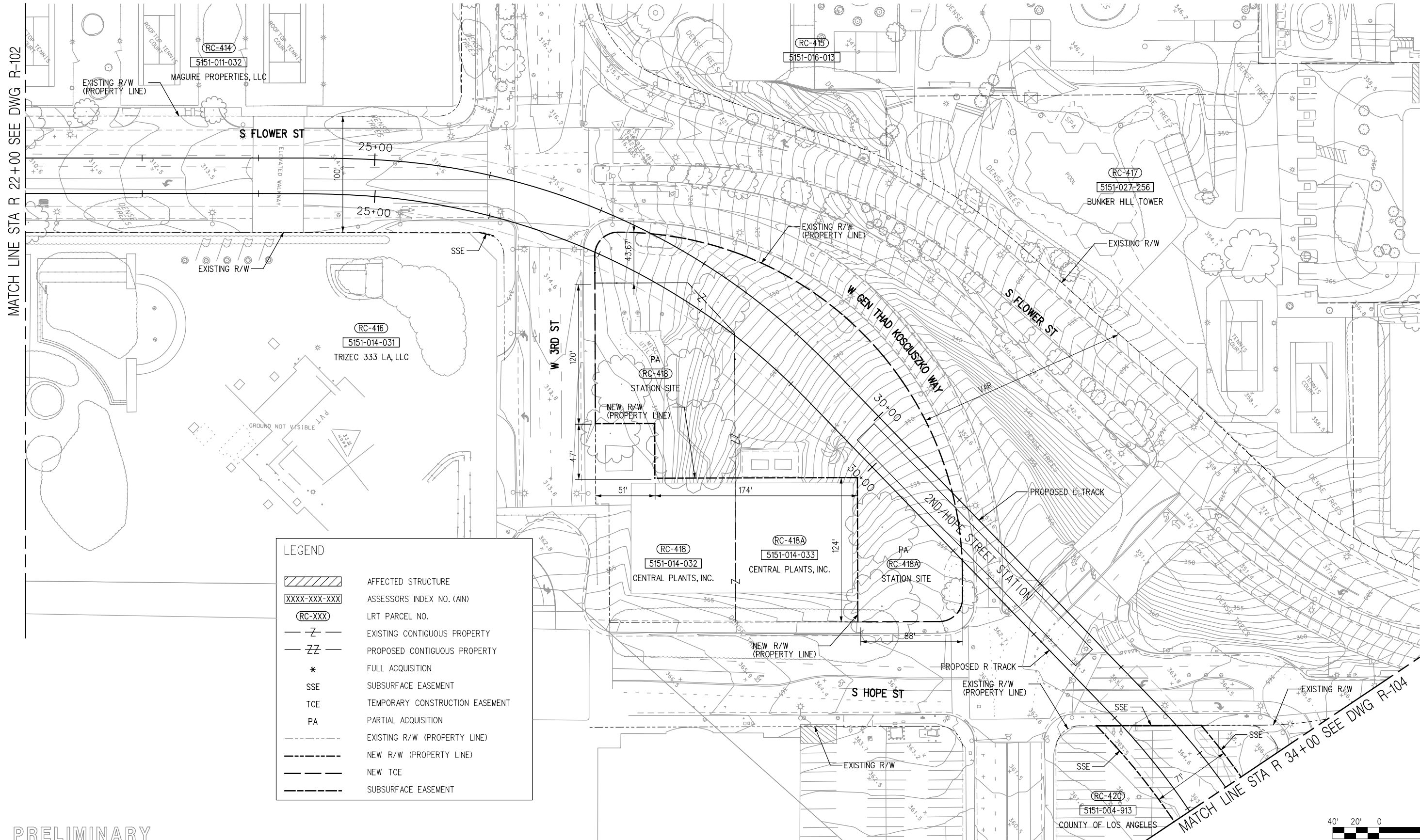
The Connector Partnership
 777 S. FIGUEROA STREET
 10TH FLOOR
 LOS ANGELES, CA 90017
 T 213.312-3100
 F 213.312-3114

SUBMITTED _____
 APPROVED _____

**REGIONAL CONNECTOR TRANSIT CORRIDOR
 ADVANCED CONCEPTUAL ENGINEERING**

RIGHT OF WAY PLAN
 STA R 10+00 TO STA R 22+00

CONTRACT NO	C0980
DRAWING NO	R-102
SCALE	1"=40'
SHEET NO	29
REV	0



LEGEND

	AFFECTED STRUCTURE
	ASSESSORS INDEX NO. (AIN)
	LRT PARCEL NO.
	EXISTING CONTIGUOUS PROPERTY
	PROPOSED CONTIGUOUS PROPERTY
	FULL ACQUISITION
	SUBSURFACE EASEMENT
	TEMPORARY CONSTRUCTION EASEMENT
	PARTIAL ACQUISITION
	EXISTING R/W (PROPERTY LINE)
	NEW R/W (PROPERTY LINE)
	NEW TCE
	SUBSURFACE EASEMENT

PRELIMINARY



Plot Driver=MTA_HALF_BW_PDF.pltcfp Pentable=MTA_H_BW.TBL USER=Al-Mashatm 11:25:32 AM 4/29/2011 ...cadd\EIR\C0980R103.plg

THE PREPARATION OF THIS DRAWING HAS BEEN FINANCED BY THE TAXES OF THE CITIZENS OF LOS ANGELES COUNTY AND OF THE STATE OF CALIFORNIA.	DESIGNED BY LM
REV	DRAWN BY FA
DATE	CHECKED BY
BY	IN CHARGE
APP	DATE 05/04/2011
REG NO	
EXPIRES	
SEAL HOLDER	DESCRIPTION

Metro
The Connector Partnership

LOS ANGELES COUNTY METROPOLITAN TRANSPORTATION AUTHORITY

777 S. FIGUEROA STREET
10TH FLOOR
LOS ANGELES, CA 90017
T 213.312-3100
F 213.312-3114

SUBMITTED _____
APPROVED _____

REGIONAL CONNECTOR TRANSIT CORRIDOR
ADVANCED CONCEPTUAL ENGINEERING

CONTRACT NO
C0980


DRAWING NO
R-103

SCALE
1"=40'

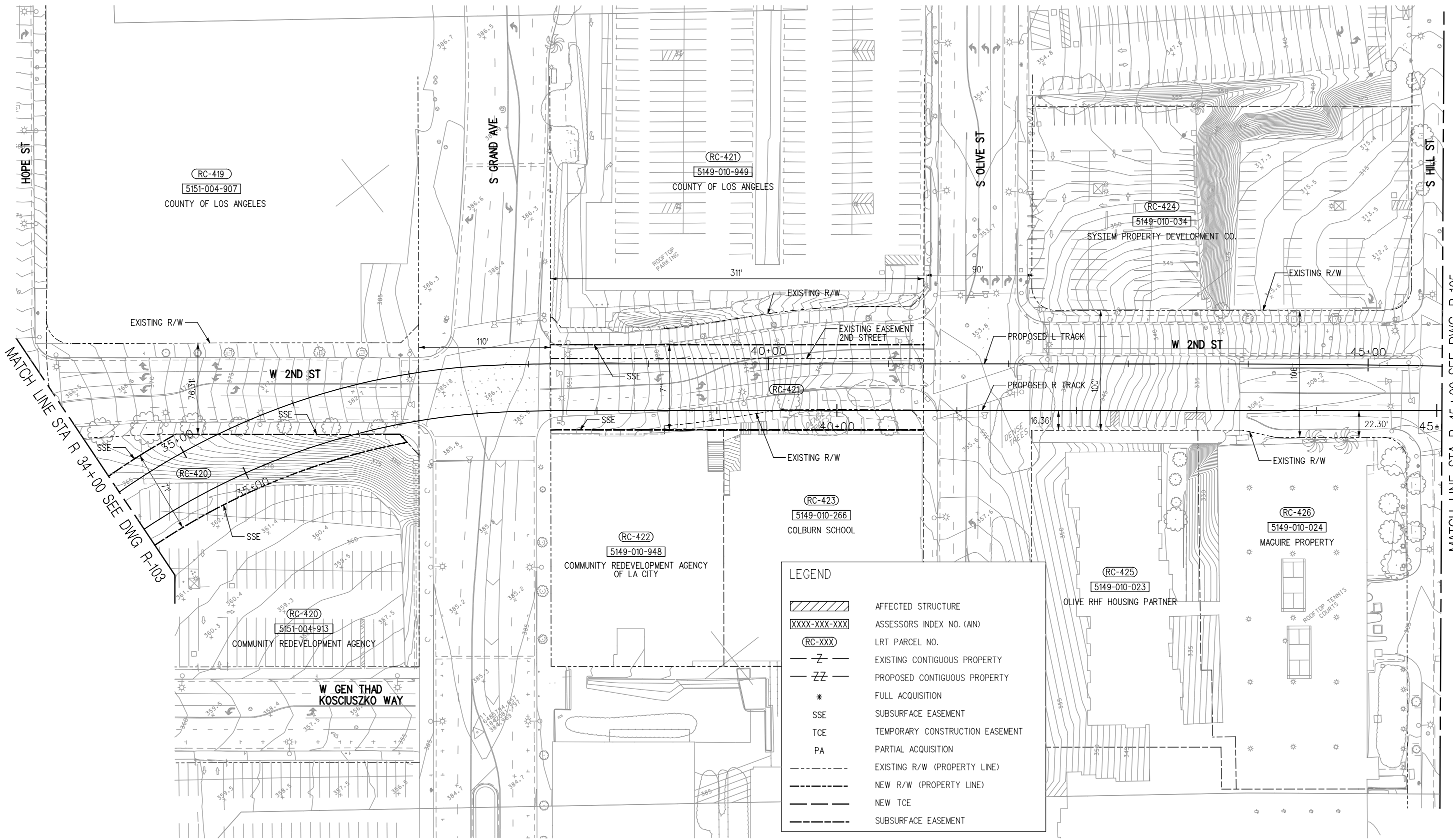
SHEET NO
30

REV
0

RIGHT OF WAY PLAN
STA R 22+00 TO STA R 34+00



Plot Driver=MTA_HALF_BW_PDF.pltcfp Pentable=MTA_H.BW.TBL USER=Al-Mashatm 11:25:33 AM 4/29/2011 ...\\cadd\EIR\C0980R104.plg



PRELIMINARY



MATCH LINE STA R 45+00 SEE DWG R-105

THE PREPARATION OF THIS DRAWING HAS BEEN FINANCED BY THE TAXES OF THE CITIZENS OF LOS ANGELES COUNTY AND OF THE STATE OF CALIFORNIA.

REV	DATE	BY	APP	REG NO	EXPIRES	SEAL HOLDER	DESCRIPTION

DESIGNED BY	LM
DRAWN BY	FA
CHECKED BY	
IN CHARGE	
DATE	05/04/2011

M Metro
LOS ANGELES COUNTY METROPOLITAN TRANSPORTATION AUTHORITY


The Connector Partnership
 777 S. FIGUEROA STREET
 10TH FLOOR
 LOS ANGELES, CA 90017
 T 213.312-3100
 F 213.312-3114

SUBMITTED _____
 APPROVED _____

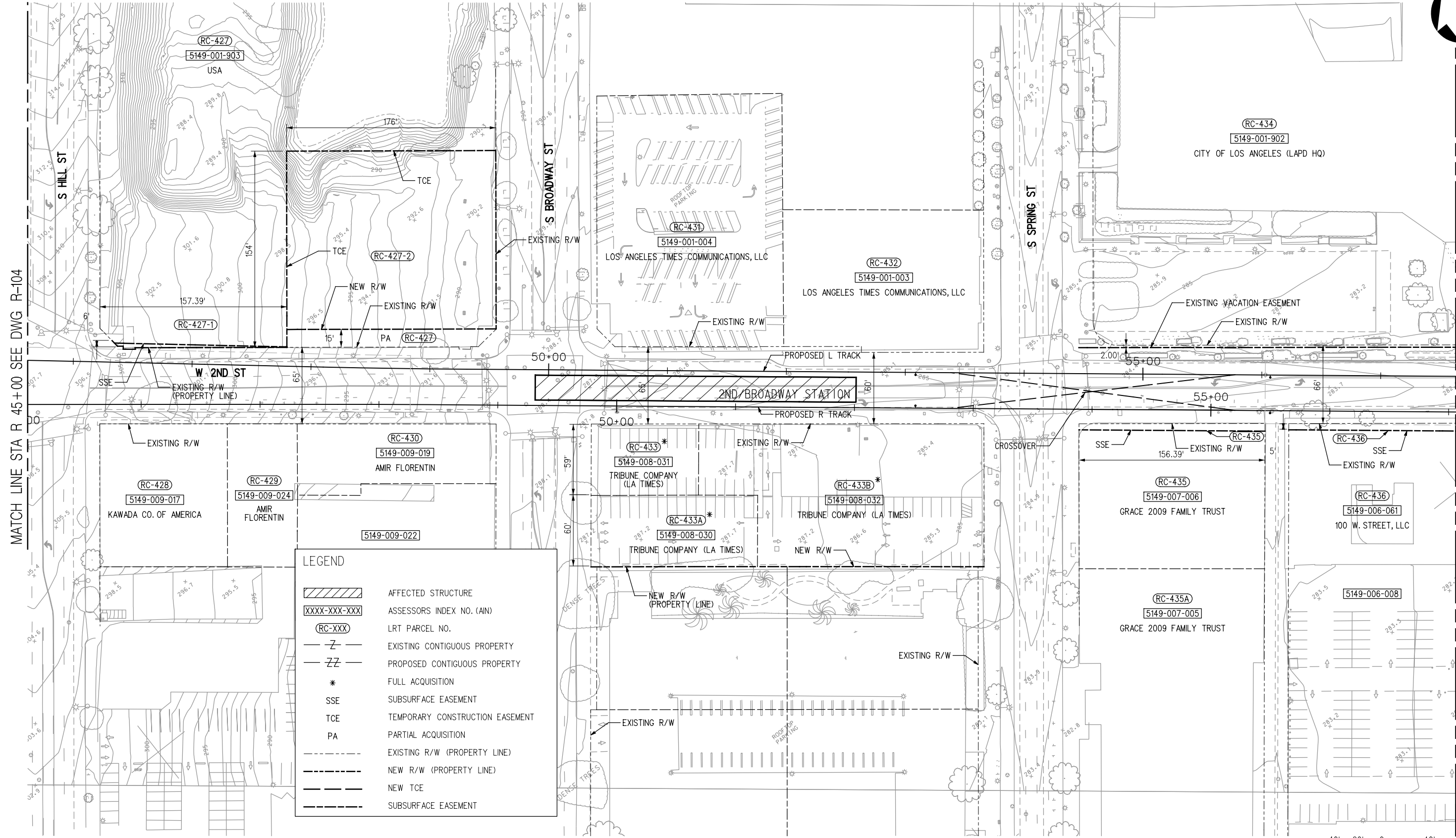
REGIONAL CONNECTOR TRANSIT CORRIDOR
 ADVANCED CONCEPTUAL ENGINEERING

RIGHT OF WAY PLAN
 STA R 34+00 TO STA R 45+00

CONTRACT NO	C0980
DRAWING NO	R-104
SCALE	1"=40'
SHEET NO	31
REV	0



Plot Driver=MTA_HALF_BW_PDF.pltfcg Pentable=MTA_H.BW.TBL USER=Al-Mashatm 11:25:40 AM 4/29/2011 ...\\cadd\EIR\C0980R105.plg



LEGEND

	AFFECTED STRUCTURE
	ASSESSORS INDEX NO. (AIN)
	LRT PARCEL NO.
	EXISTING CONTIGUOUS PROPERTY
	PROPOSED CONTIGUOUS PROPERTY
	FULL ACQUISITION
	SUBSURFACE EASEMENT
	TEMPORARY CONSTRUCTION EASEMENT
	PARTIAL ACQUISITION
	EXISTING R/W (PROPERTY LINE)
	NEW R/W (PROPERTY LINE)
	NEW TCE
	SUBSURFACE EASEMENT

PRELIMINARY



MATCH LINE STA R 45+00 SEE DWG R-104

MATCH LINE STA R 57+00 SEE DWG R-106

THE PREPARATION OF THIS DRAWING HAS BEEN FINANCED BY THE TAXES OF THE CITIZENS OF LOS ANGELES COUNTY AND OF THE STATE OF CALIFORNIA.						
REV	DATE	BY	APP	REG NO	EXPIRES	SEAL HOLDER

DESIGNED BY	LM
DRAWN BY	FA
CHECKED BY	
IN CHARGE	
DATE	05/04/2011

M Metro
LOS ANGELES COUNTY METROPOLITAN TRANSPORTATION AUTHORITY

The Connector Partnership
 777 S. FIGUEROA STREET
 10TH FLOOR
 LOS ANGELES, CA 90017
 T 213.312-3100
 F 213.312-3114

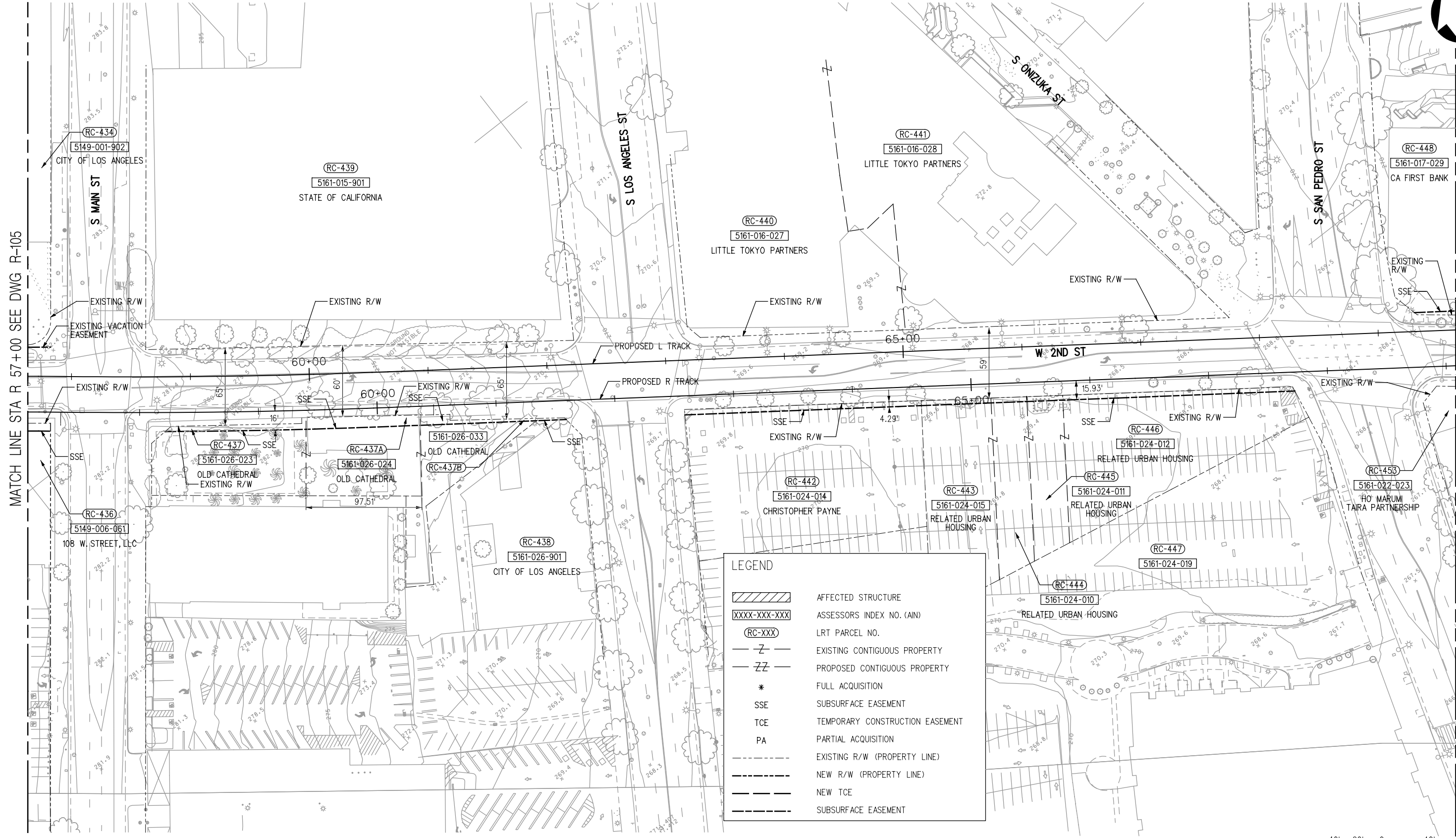
SUBMITTED _____
 APPROVED _____

REGIONAL CONNECTOR TRANSIT CORRIDOR
 ADVANCED CONCEPTUAL ENGINEERING

RIGHT OF WAY PLAN
 STA R 45+00 TO STA R 57+00

CONTRACT NO	C0980
DRAWING NO	R-105
SCALE	1"=40'
SHEET NO	32
REV	0

Plot Driver=MTA_HALF_BW_PDF.pltcfgr Pentable=MTA_H.BW.TBL USER=Al-Mashatm 11:25:42 AM 4/29/2011 ...\\cadd\EIR\C0980R106.plg



MATCH LINE STA R 57+00 SEE DWG R-105

MATCH LINE STA R 69+00 SEE DWG R-107

PRELIMINARY



THE PREPARATION OF THIS DRAWING HAS BEEN FINANCED BY THE TAXES OF THE CITIZENS OF LOS ANGELES COUNTY AND OF THE STATE OF CALIFORNIA.						
REV	DATE	BY	APP	REG NO	EXPIRES	SEAL HOLDER

DESIGNED BY LM
DRAWN BY FA
CHECKED BY
IN CHARGE
DATE 05/04/2011



LOS ANGELES COUNTY METROPOLITAN TRANSPORTATION AUTHORITY

The Connector Partnership

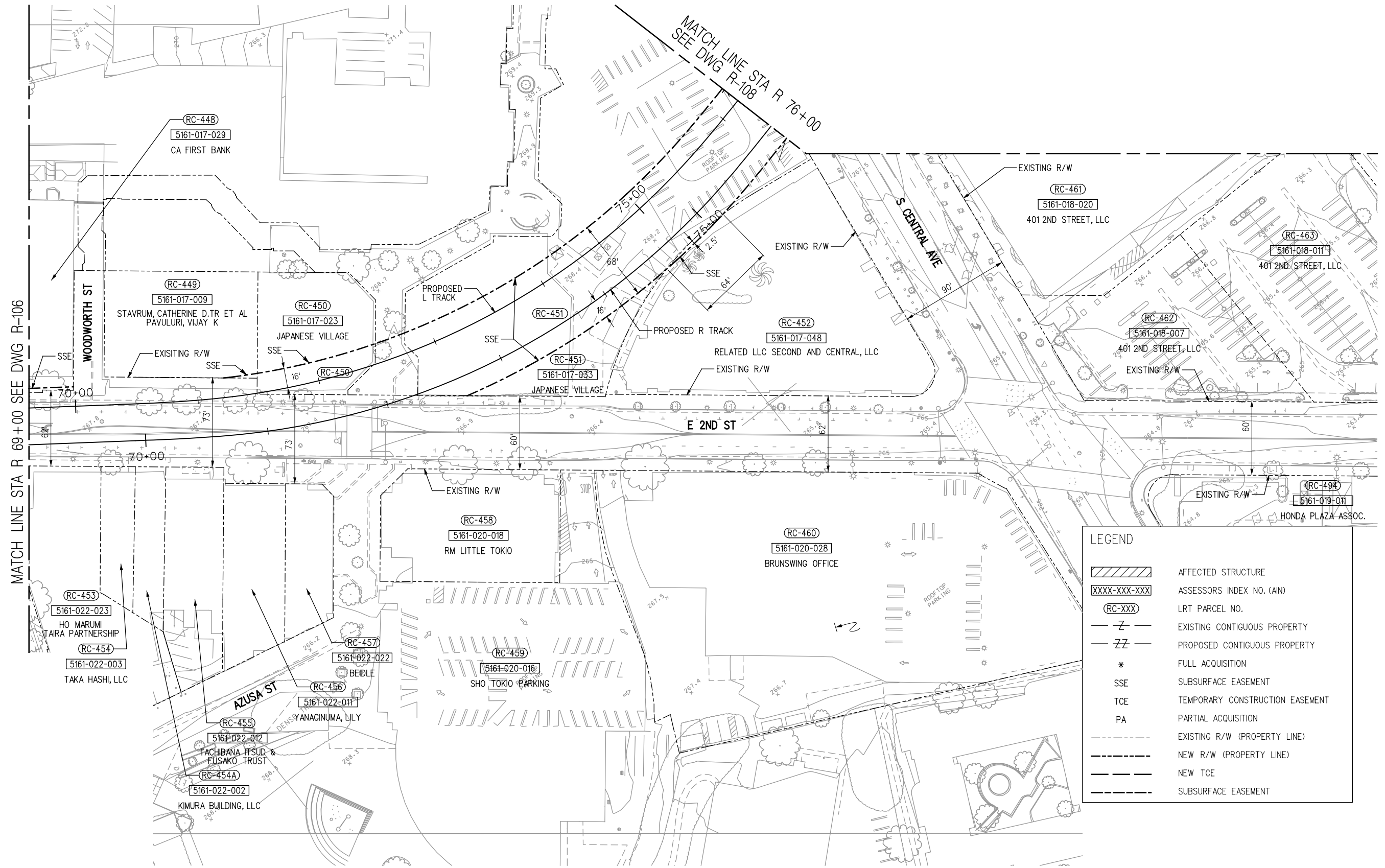

777 S. FIGUEROA STREET
10TH FLOOR
LOS ANGELES, CA 90017
T 213.312-3100
F 213.312-3114

SUBMITTED _____

APPROVED _____

REGIONAL CONNECTOR TRANSIT CORRIDOR ADVANCED CONCEPTUAL ENGINEERING	
CONTRACT NO C0980	REV 0
DRAWING NO R-106	SCALE 1"=40'
SHEET NO 33	

RIGHT OF WAY PLAN
STA R 57+00 TO STA R 69+00



LEGEND	
	AFFECTED STRUCTURE
	ASSESSORS INDEX NO. (AIN)
	LRT PARCEL NO.
	EXISTING CONTIGUOUS PROPERTY
	PROPOSED CONTIGUOUS PROPERTY
	FULL ACQUISITION
	SUBSURFACE EASEMENT
	TEMPORARY CONSTRUCTION EASEMENT
	PARTIAL ACQUISITION
	EXISTING R/W (PROPERTY LINE)
	NEW R/W (PROPERTY LINE)
	NEW TCE
	SUBSURFACE EASEMENT



PRELIMINARY

Plot Driver=MTA_HALF_BW_PDF.pltcfp Pentable=MTA_H_BW.TBL USER=Al-Mashatm 11:25:43 AM 4/29/2011 ...cadd\EIR\C0980R107.plg

THE PREPARATION OF THIS DRAWING HAS BEEN FINANCED BY THE TAXES OF THE CITIZENS OF LOS ANGELES COUNTY AND OF THE STATE OF CALIFORNIA.						
REV	DATE	BY	APP	REG NO	EXPIRES	SEAL HOLDER

DESIGNED BY	LM
DRAWN BY	FA
CHECKED BY	
IN CHARGE	
DATE	05/04/2011

LOS ANGELES COUNTY METROPOLITAN TRANSPORTATION AUTHORITY


The Connector Partnership

777 S. FIGUEROA STREET
10TH FLOOR
LOS ANGELES, CA 90017
T 213.312-3100
F 213.312-3114

SUBMITTED	
APPROVED	

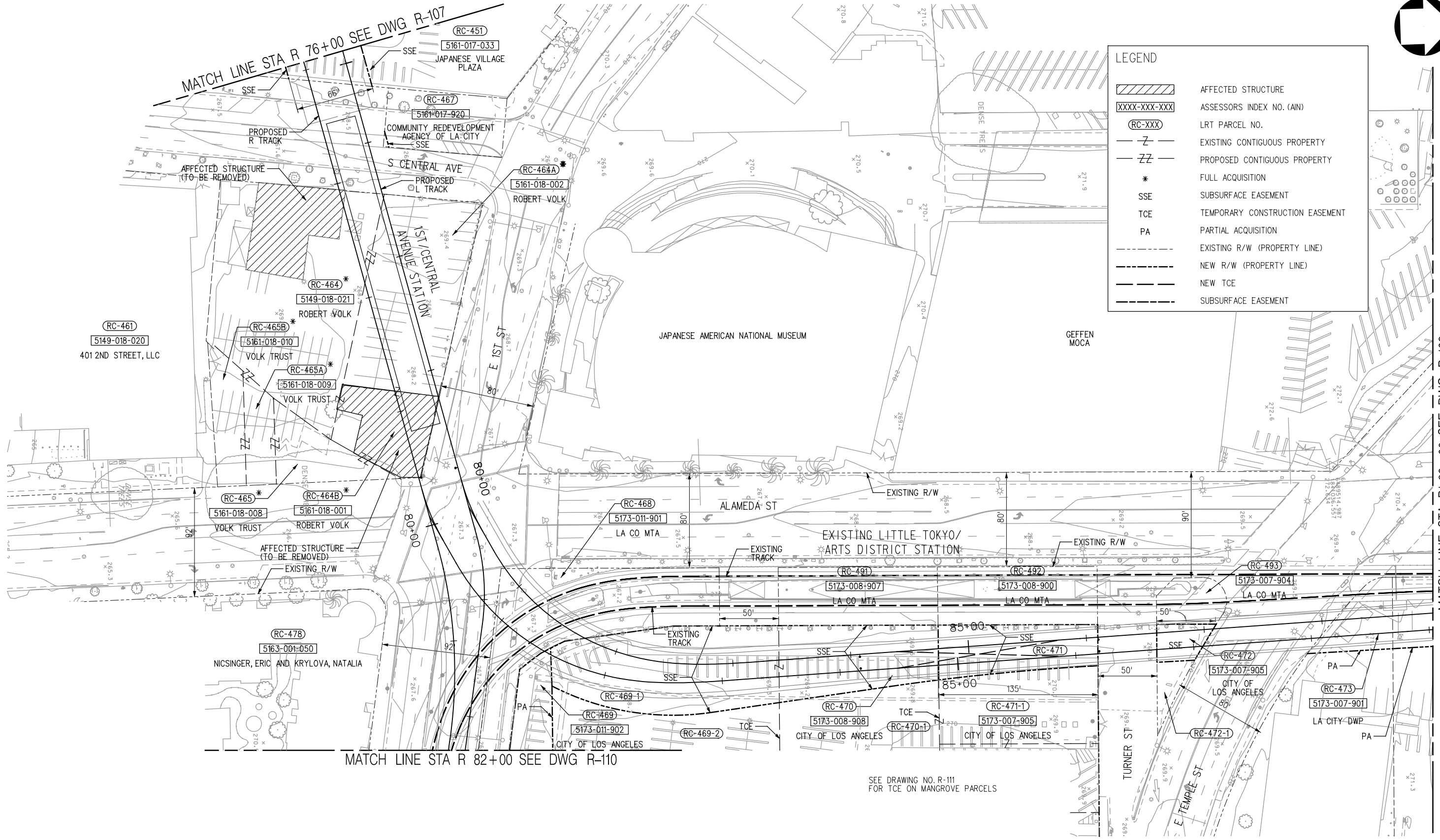
REGIONAL CONNECTOR TRANSIT CORRIDOR ADVANCED CONCEPTUAL ENGINEERING	
CONTRACT NO	C0980
DRAWING NO	R-107
SCALE	1"=40'
SHEET NO	34

RIGHT OF WAY PLAN
STA R 69+00 TO STA R 76+00



LEGEND

	AFFECTED STRUCTURE
	ASSESSORS INDEX NO. (AIN)
	LRT PARCEL NO.
	EXISTING CONTIGUOUS PROPERTY
	PROPOSED CONTIGUOUS PROPERTY
	FULL ACQUISITION
	SUBSURFACE EASEMENT
	TEMPORARY CONSTRUCTION EASEMENT
	PARTIAL ACQUISITION
	EXISTING R/W (PROPERTY LINE)
	NEW R/W (PROPERTY LINE)
	NEW TCE
	SUBSURFACE EASEMENT



Plot Driver=MTA_HALF_BW_PDF.pltcfgr Pentable=MTA_H_BW.TBL USER=Al-Mashatm 11:25:44 AM 4/29/2011 ...cadd\EIR\C0980R108.plg

MATCH LINE STA R1 89+00 SEE DWG R-109

PRELIMINARY



THE PREPARATION OF THIS DRAWING HAS BEEN FINANCED BY THE TAXES OF THE CITIZENS OF LOS ANGELES COUNTY AND OF THE STATE OF CALIFORNIA.						
REV	DATE	BY	APP	REG NO	EXPIRES	SEAL HOLDER

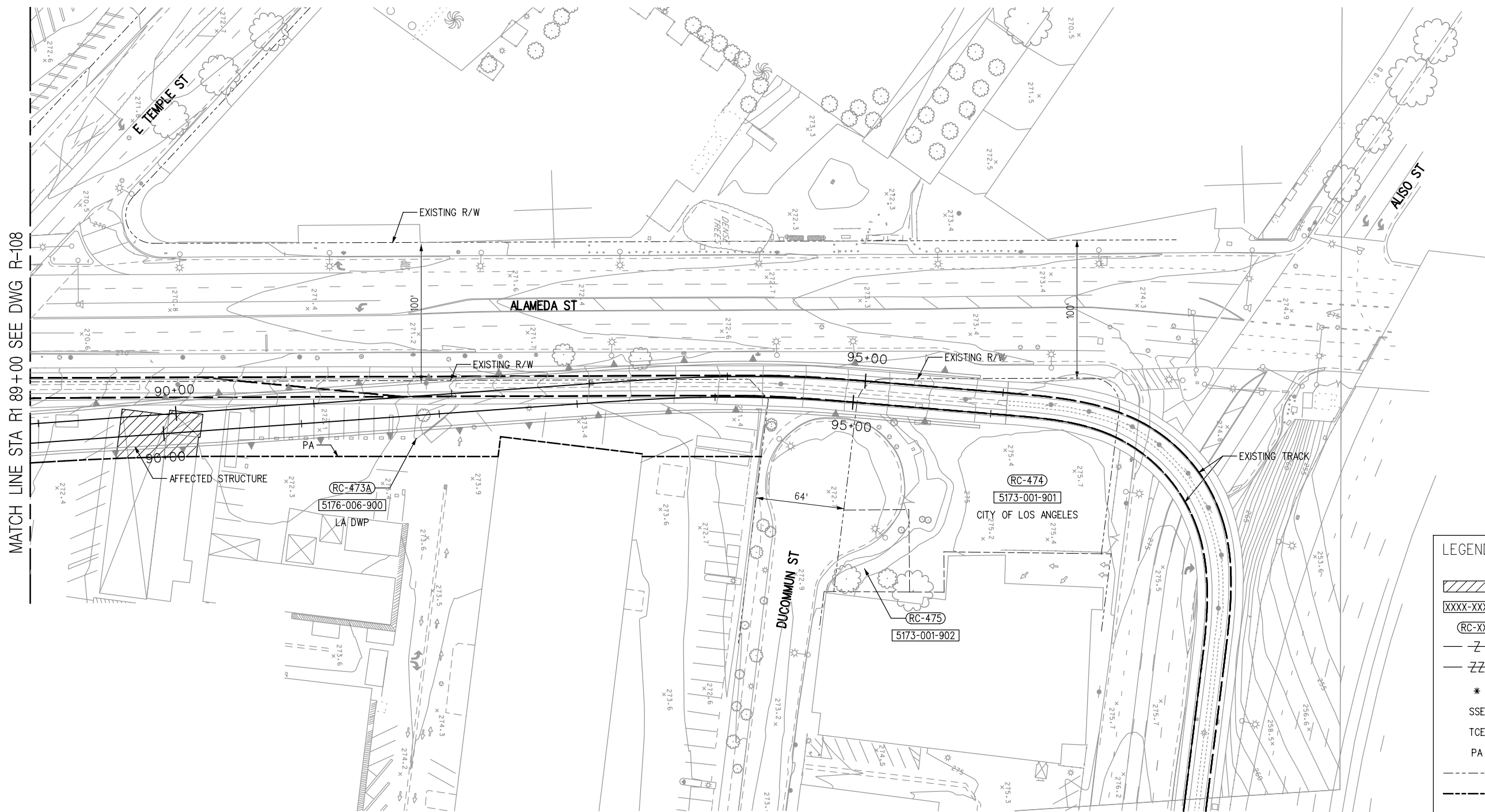

DESIGNED BY	LM
DRAWN BY	FA
CHECKED BY	
IN CHARGE	
DATE	05/04/2011

LOS ANGELES COUNTY METROPOLITAN TRANSPORTATION AUTHORITY

The Connector Partnership

777 S. FIGUEROA STREET
10TH FLOOR
LOS ANGELES, CA 90017
T 213.312-3100
F 213.312-3114

REGIONAL CONNECTOR TRANSIT CORRIDOR ADVANCED CONCEPTUAL ENGINEERING		CONTRACT NO C0980
RIGHT OF WAY PLAN STA R 76+00 TO STA R1 89+00		DRAWING NO R-108
SCALE 1"=40'		REV 0
SHEET NO 35		



MATCH LINE STA R1 89+00 SEE DWG R-108

LEGEND	
	AFFECTED STRUCTURE
	ASSESSORS INDEX NO. (AIN)
	LRT PARCEL NO.
	EXISTING CONTIGUOUS PROPERTY
	PROPOSED CONTIGUOUS PROPERTY
	FULL ACQUISITION
	SUBSURFACE EASEMENT
	TEMPORARY CONSTRUCTION EASEMENT
	PARTIAL ACQUISITION
	EXISTING R/W (PROPERTY LINE)
	NEW R/W (PROPERTY LINE)
	NEW TCE
	SUBSURFACE EASEMENT



PRELIMINARY

Plot Driver=MTA_HALF_BW_PDF.pltcfgr Pentable=MTA_H_BW.TBL USER=Al-Mashatm 11:25:46 AM 4/29/2011 ...cadd\EIR\C0980\F109.plg

REV	DATE	BY	APP	REG NO	EXPIRES	SEAL HOLDER	DESCRIPTION

DESIGNED BY	LM
DRAWN BY	FA
CHECKED BY	
IN CHARGE	
DATE	05/04/2011

LOS ANGELES COUNTY METROPOLITAN TRANSPORTATION AUTHORITY

The Connector Partnership

777 S. FIGUEROA STREET
10TH FLOOR
LOS ANGELES, CA 90017
T 213.312-3100
F 213.312-3114

SUBMITTED	
APPROVED	

REGIONAL CONNECTOR TRANSIT CORRIDOR ADVANCED CONCEPTUAL ENGINEERING	
CONTRACT NO. C0980	REV 0
DRAWING NO. R-109	SCALE 1"=40'
RIGHT OF WAY PLAN STA R189+00 TO STA R196+09	
SHEET NO. 36	

THE PREPARATION OF THIS DRAWING HAS BEEN FINANCED BY THE TAXES OF THE CITIZENS OF LOS ANGELES COUNTY AND OF THE STATE OF CALIFORNIA.



LEGEND	
	AFFECTED STRUCTURE
	ASSESSORS INDEX NO. (AIN)
	LRT PARCEL NO.
	EXISTING CONTIGUOUS PROPERTY
	PROPOSED CONTIGUOUS PROPERTY
	FULL ACQUISITION
	SUBSURFACE EASEMENT
	TEMPORARY CONSTRUCTION EASEMENT
	PARTIAL ACQUISITION
	EXISTING R/W (PROPERTY LINE)
	NEW R/W (PROPERTY LINE)
	NEW TCE
	SUBSURFACE EASEMENT



MATCH LINE STA R 82+00 SEE DWG R-108

PRELIMINARY



Plot Driver=MTA_HALF_BW_PDF.plt User=Al-Mashatm 11:25:47 AM 4/29/2011 ...cadd\EIR\C0980R110.plt

THE PREPARATION OF THIS DRAWING HAS BEEN FINANCED BY THE TAXES OF THE CITIZENS OF LOS ANGELES COUNTY AND OF THE STATE OF CALIFORNIA.						
REV	DATE	BY	APP	REG NO	EXPIRES	SEAL HOLDER

DESIGNED BY	LM
DRAWN BY	FA
CHECKED BY	
IN CHARGE	
DATE	05/04/2011

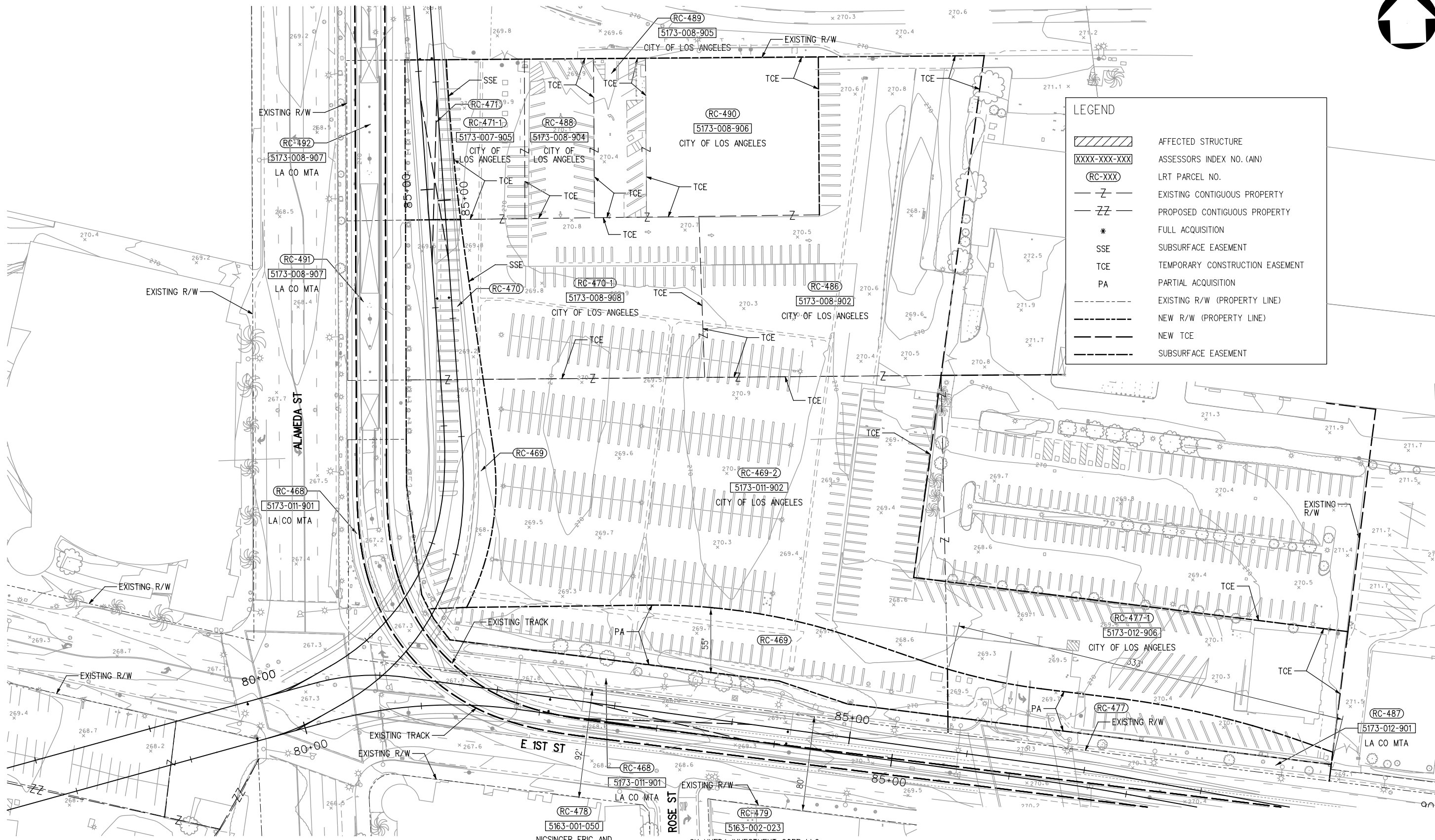
LOS ANGELES COUNTY METROPOLITAN TRANSPORTATION AUTHORITY

The Connector Partnership

777 S. FIGUEROA STREET
10TH FLOOR
LOS ANGELES, CA 90017
T 213.312-3100
F 213.312-3114

SUBMITTED	
APPROVED	

REGIONAL CONNECTOR TRANSIT CORRIDOR ADVANCED CONCEPTUAL ENGINEERING	
CONTRACT NO	C0980
DRAWING NO	R-110
SCALE	1"=40'
SHEET NO	37
REV	0



LEGEND

- AFFECTED STRUCTURE
- ASSESSORS INDEX NO. (AIN)
- LRT PARCEL NO.
- EXISTING CONTIGUOUS PROPERTY
- PROPOSED CONTIGUOUS PROPERTY
- FULL ACQUISITION
- SUBSURFACE EASEMENT
- TEMPORARY CONSTRUCTION EASEMENT
- PARTIAL ACQUISITION
- EXISTING R/W (PROPERTY LINE)
- NEW R/W (PROPERTY LINE)
- NEW TCE
- SUBSURFACE EASEMENT

PRELIMINARY



Plot Driver=MTA_HALF_BW_PDF.pltcfp Pentable=MTA_H.BW.TBL USER=Al-Mashatm 11:25:48 AM 4/29/2011 ...cadd\EIR\C0980R111.plg

THE PREPARATION OF THIS DRAWING HAS BEEN FINANCED BY THE TAXES OF THE CITIZENS OF LOS ANGELES COUNTY AND OF THE STATE OF CALIFORNIA.						
REV	DATE	BY	APP	REG NO	EXPIRES	SEAL HOLDER

DESIGNED BY	LM
DRAWN BY	FA
CHECKED BY	
IN CHARGE	
DATE	05/04/2011

Metro
LOS ANGELES COUNTY METROPOLITAN TRANSPORTATION AUTHORITY

The Connector Partnership
 777 S. FIGUEROA STREET
 10TH FLOOR
 LOS ANGELES, CA 90017
 T 213.312-3100
 F 213.312-3114

SUBMITTED _____
 APPROVED _____

**REGIONAL CONNECTOR TRANSIT CORRIDOR
 ADVANCED CONCEPTUAL ENGINEERING**

CONTRACT NO. C0980
 DRAWING NO. R-111
 SCALE 1"=40'
 SHEET NO. 38

REV 0

RC-478 NICSINGER, ERIC AND KRYLOVA, NATALIA
RC-479 SK UYEDA INVESTMENT CORP, LLC

Plot Driver=MTA_HALF_BW_PDF.pltcfp Pentable=MTA_H_BW.TBL USER=Al-Mashatm 10:02:20 AM 9/14/2011 ...cadd\EIR\C0980R12.plg

PARCEL IMPACTS TABLE

LRT PARCEL NO.	TYPE	USE	DEPTH TO 10' CROWN	TOTAL AREA (SF)	IMPACT AREA (SF)	BOOK	PAGE	PARCEL	OWNER	ADDRESS
RC-404	TCE	TEMPORARY CONSTRUCTION EASEMENT	-	182,574	3,960	5151	023	400	FLOWER ASSOCIATES LLC	525 S FLOWER ST, LOS ANGELES, CA 90071
RC-412	TCE	TEMPORARY CONSTRUCTION EASEMENT	-	59,264	1,019	5151	018	017	HINES VAF II	
RC-416	SSE	SUBSURFACE EASEMENT TUNNEL BUFFER	70'	183,388	7	5151	014	031	TRIZEC 333 LA LLC	333 S HOPE STREET
RC-418	PARTIAL	2ND/HOPE STREET STATION	-	33,190	16,884	5151	014	032	FIVE PLANTS ASSOCIATES, CENTRAL PLANTS, INC	703 W 3RD ST, LOS ANGELES, CA 90071
RC-418A	PARTIAL	2ND/HOPE STREET STATION	-	52,603	39,720	5151	014	033	CENTRAL PLANTS, INC	N/A
RC-420	SSE	SUBSURFACE EASEMENT TUNNEL	95'-100'	97,392	13,500	5151	004	913	COMMUNITY REDEVELOPMENT AGENCY	N/A
RC-421	SSE	SUBSURFACE EASEMENT TUNNEL	95'-100'	26,603	19,100	5149	010	949	COUNTY OF LOS ANGELES	
RC-427	PARTIAL	EMERGENCY EXIT /VENT SHAFT/OTHER	-	161,007	2,640	5149	001	903	USA	N/A
RC-427-1	SSE	SUBSURFACE EASEMENT TUNNEL	70'	161,007	1,900	5149	001	903	USA	N/A
RC-427-2	TCE	TEMPORARY CONSTRUCTION EASEMENT	-	161,007	29,000	5149	001	903	USA	N/A
RC-433	FULL	2ND/BROADWAY STATION ENTRANCE	-	5,330	5,330	5149	008	031	TRIBUNE COMPANY	200 S BROADWAY, LOS ANGELES, CA 90012
RC-433A	FULL	2ND/BROADWAY STATION ENTRANCE	-	8,340	8,340	5149	008	030	TRIBUNE COMPANY	208 S BROADWAY, LOS ANGELES, CA 90012
RC-433B	FULL	2ND/BROADWAY STATION ENTRANCE	-	25,824	25,824	5149	008	032	TRIBUNE COMPANY	201 S SPRING ST, LOS ANGELES, CA 90012
RC-434	SSE	SUBSURFACE EASEMENT CROSSOVER BOX STRUCTURE AND TUNNEL	40'	411,932	1,200	5149	001	902	CTIY OF LOS ANGELES	
RC-435	SSE	SUBSURFACE EASEMENT CROSSOVER BOX STRUCTURE	-	18,561	900	5149	007	006	GRACE 2009 FAMILY TRUST	206 S SPRING ST, LOS ANGELES, CA 90012
RC-436	SSE	SUBSURFACE EASEMENT TUNNEL	50'	19,075	800	5149	006	061	108 W STREET LLC 2ND	108 W 2ND ST #102, LOS ANGELES, CA 90012
RC-437	SSE	SUBSURFACE EASEMENT TUNNEL	40'	7,619	571	5161	026	023	OLD CATHEDRAL LLC	200 S MAIN ST, LOS ANGELES, CA 90012
RC-437A	SSE	SUBSURFACE EASEMENT TUNNEL	40'	6,296	898	5161	026	024	OLD CATHEDRAL LLC	114 E 2ND ST #102, LOS ANGELES, CA 90012
RC-437B	SSE	SUBSURFACE EASEMENT TUNNEL	40'	5,480	400	5161	026	033	OLD CATHEDRAL LLC	
RC-438	SSE	SUBSURFACE EASEMENT TUNNEL BUFFER	45'	13,473	39	5161	026	901	CTIY OF LOS ANGELES	
RC-442	SSE	SUBSURFACE EASEMENT TUNNEL BUFFER	30'	22,849	876	5161	024	014	CHRISTOPHER PAYNE	
RC-443	SSE	SUBSURFACE EASEMENT TUNNEL BUFFER	30'	9,830	246	5161	024	015	RELATED URBAN HOUSING	
RC-444	SSE	SUBSURFACE EASEMENT TUNNEL BUFFER	30'	4,382	124	5161	024	010	RELATED URBAN HOUSING	
RC-445	SSE	SUBSURFACE EASEMENT TUNNEL BUFFER	30'	3,972	123	5161	024	011	RELATED URBAN HOUSING	
RC-446	SSE	SUBSURFACE EASEMENT TUNNEL BUFFER	30'	15,303	754	5161	024	012	RELATED URBAN HOUSING	
RC-448	SSE	SUBSURFACE EASEMENT TUNNEL BUFFER	15'	60,299	173	5161	017	029	CA FIRST BANK	
RC-449	SSE	SUBSURFACE EASEMENT TUNNEL	15'	10,873	50	5161	017	009	STAVRUM FAMILY TRUST	321 E 2ND STREET
RC-450	SSE	SUBSURFACE EASEMENT TUNNEL	15'	9,000	1,040	5161	017	023	JAPANESE VILLAGE	327 E 2ND STREET, LOS ANGELES, CA 90012
RC-451	SSE	SUBSURFACE EASEMENT TUNNEL AND BORING ROE	15'	65,000	22,000	5161	017	033	JAPANESE VILLAGE	352 EAST 1ST ST, LOS ANGELES, CA 90012
RC-452	SSE	SUBSURFACE EASEMENT TUNNEL BUFFER	15'	32,184	119	5161	017	048	RELATED LL SECOND AND CENTRAL LLC	
RC-464	FULL	1ST/CENTRAL AVENUE STATION	-	22,370	22,370	5161	018	021	VOLK, ROBERT	N/A
RC-464A	FULL	1ST/CENTRAL AVENUE STATION	-	13,544	13,544	5161	018	002	VOLK, ROBERT	402 E 1ST ST, LOS ANGELES, CA 90012
RC-464B	FULL	1ST/CENTRAL AVENUE STATION	-	5,111	5,111	5161	018	001	VOLK, ROBERT	416 E 1ST ST, LOS ANGELES, CA 90012
RC-465	FULL	1ST/CENTRAL AVENUE STATION	-	3,572	3,572	5161	018	008	VOLK TRUST	105 S ALAMEDA ST, LOS ANGELES, CA 90012
RC-465A	FULL	1ST/CENTRAL AVENUE STATION	-	2,119	2,119	5161	018	009	VOLK TRUST	N/A
RC-465B	FULL	1ST/CENTRAL AVENUE STATION	-	2,731	2,731	5161	018	010	VOLK TRUST	N/A
RC-467	SSE	SUBSURFACE EASEMENT STATION BOX	15'	4,000	100	5161	017	920	CRA	
RC-469	PARTIAL	SIDEWALK/STREET RELOCATION	-	111,336	20,000	5173	011	902	CTIY OF LOS ANGELES	N/A
RC-469-1	SSE	SUBSURFACE PORTAL STRUCTRE	5'	111,336	12,200	5173	011	902	CTIY OF LOS ANGELES	N/A
RC-469-2	TCE	TEMPORARY CONSTRUCTION EASEMENT	-	111,336	91,336	5173	011	902	CTIY OF LOS ANGELES	N/A
RC-470	SSE	SUBSURFACE PORTAL STRUCTURE	5'	34,103	7,450	5173	008	908	CTIY OF LOS ANGELES	N/A
RC-470-1	TCE	TEMPORARY CONSTRUCTION EASEMENT	-	34,103	34,103	5173	008	908	CTIY OF LOS ANGELES	N/A
RC-471	SSE	SUBSURFACE PORTAL STRUCTURE	5'	13,600	5,500	5173	008	901	CTIY OF LOS ANGELES	N/A
RC-471-1	TCE	TEMPORARY CONSTRUCTION EASEMENT	-	13,600	13,600	5173	008	901	CTIY OF LOS ANGELES	N/A
RC-472	SSE	SUBSURFACE PORTAL STRUCTURE	5'	2,089	1,272	5173	007	905	CTIY OF LOS ANGELES	N/A
RC-472-1	TCE	TEMPORARY CONSTRUCTION EASEMENT	-	2,089	2,089	5173	007	905	CTIY OF LOS ANGELES	N/A
RC-473	PARTIAL	TRACK AND RETAINING WALL	-	106,640	2,688	5173	007	901	LA CITY DEPT. OF WATER & POWER	N/A
RC-473A	PARTIAL	TRACK AND RETAINING WALL	-	375,302	31,400	5173	006	900	LA CITY DEPT. OF WATER & POWER	N/A
RC-477	PARTIAL	STREET RELOCATION	-	85,884	9,600	5173	012	906	CTIY OF LOS ANGELES	N/A
RC-477-1	TCE	TEMPORARY CONSTRUCTION EASEMENT	-	85,884	28,088	5173	012	906	CTIY OF LOS ANGELES	N/A
RC-486	TCE	TEMPORARY CONSTRUCTION EASEMENT	-	46,184	46,184	5173	008	902	CTIY OF LOS ANGELES	N/A
RC-488	TCE	TEMPORARY CONSTRUCTION EASEMENT	-	7,883	7,883	5173	008	904	CTIY OF LOS ANGELES	N/A
RC-489	TCE	TEMPORARY CONSTRUCTION EASEMENT	-	5,886	5,886	5173	008	905	CTIY OF LOS ANGELES	N/A
RC-490	TCE	TEMPORARY CONSTRUCTION EASEMENT	-	19,495	19,495	5173	008	906	CTIY OF LOS ANGELES	N/A

PRELIMINARY

THE PREPARATION OF THIS DRAWING HAS BEEN FINANCED BY THE TAXES OF THE CITIZENS OF LOS ANGELES COUNTY AND OF THE STATE OF CALIFORNIA.

REV	DATE	BY	APP	REG NO	EXPIRES	SEAL HOLDER	DESCRIPTION

DESIGNED BY	LM
DRAWN BY	FA
CHECKED BY	
IN CHARGE	
DATE	05/04/2011

LOS ANGELES COUNTY METROPOLITAN TRANSPORTATION AUTHORITY

The Connector Partnership

777 S. FIGUEROA STREET
10TH FLOOR
LOS ANGELES, CA 90017
T 213.312-3100
F 213.312-3114

SUBMITTED _____

APPROVED _____

REGIONAL CONNECTOR TRANSIT CORRIDOR
ADVANCED CONCEPTUAL ENGINEERING

RIGHT OF WAY
PARCEL IMPACTS DATA TABLE

CONTRACT NO
C0980

DRAWING NO
R-112

SCALE
NONE

SHEET NO
39