



WESTSIDE SUBWAY EXTENSION PROJECT

APPENDIX B

Station Site Plan Report




March, 2012

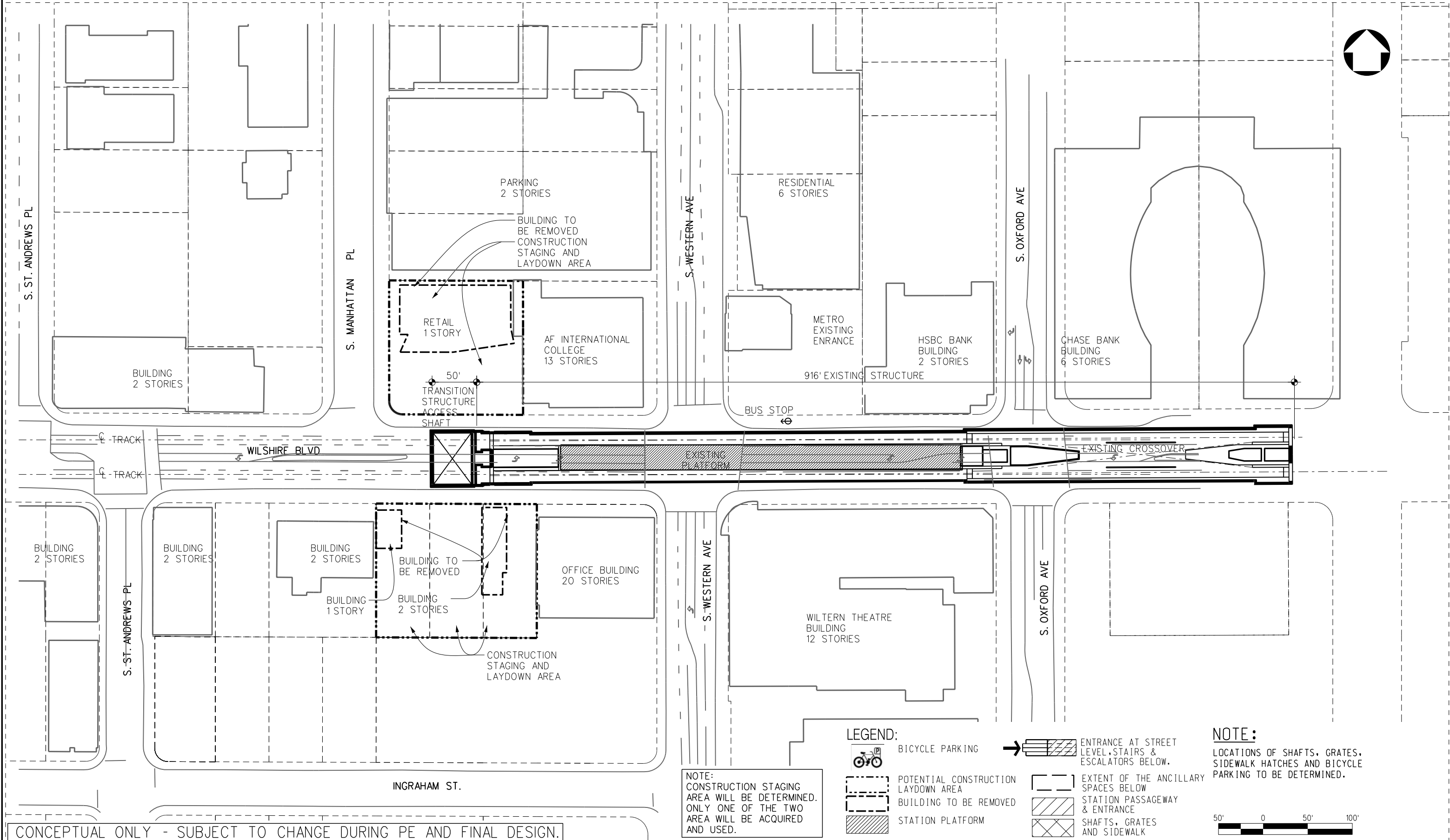
INDEX OF DRAWINGS

DWG NUMBER	NAME	SCALE			DWG NUMBER	NAME
G-000	INDEX OF DRAWINGS					
A-000	WILSHIRE / WESTERN (EXISTING) - SITE PLAN	1"=50'				
A-001.A	WILSHIRE / LA BREA NORTH ENTRANCE OPTION - SITE PLAN	1"=50'				
A-001.B	WILSHIRE / LA BREA SOUTH ENTRANCE OPTION - SITE PLAN	1"=50'				
A-002.A	WILSHIRE / FAIRFAX JOHNIE'S ENTRANCE OPTION - SITE PLAN	1"=50'				
A-002.B	WILSHIRE / FAIRFAX LACMA - WEST ENTRANCE OPTION - SITE PLAN	1"=50'				
A-002.C	WILSHIRE / FAIRFAX SOUTH EAST OF S. ORANGE GROVE AVE. ENTRANCE OPTION - SITE PLAN	1"=50'				
A-003	WILSHIRE / LA CIENEGA - SITE PLAN	1"=50'				
A-004.A	WILSHIRE / RODEO ACE GALLERY ENTRANCE OPTION - SITE PLAN	1"=50'				
A-004.B	WILSHIRE / RODEO B OF A ENTRANCE OPTION - SITE PLAN	1"=50'				
A-004.C	WILSHIRE / RODEO UNION BANK ENTRANCE OPTION - SITE PLAN	1"=50'				
A-005.A	CENTURY CITY (CONSTELLATION) NORTH EAST ENTRANCE OPTION "A" - SITE PLAN	1"=50'				
A-005.B	CENTURY CITY (CONSTELLATION) SOUTH WEST ENTRANCE OPTION "B" - SITE PLAN	1"=50'				
A-006.A	CENTURY CITY (CONSTELLATION) CONSTRUCTION LAYDOWN AREA OPTION "A" SITE PLAN	1"=100'				
A-006.B	CENTURY CITY (CONSTELLATION) CONSTRUCTION LAYDOWN AREA OPTION "B" SITE PLAN	1"=100'				
A-007	CENTURY CITY / SANTA MONICA BLVD CENTURY PARK SITE PLAN	1"=50'				
A-008.A	CENTURY CITY / SANTA MONICA BLVD CENTURY PARK CONSTRUCTION LAYDOWN AREA OPTION "A" SITE PLAN	1"=100'				
A-008.B	CENTURY CITY / SANTA MONICA BLVD CENTURY PARK CONSTRUCTION LAYDOWN AREA OPTION "B" SITE PLAN	1"=100'				
A-009.A	WESTWOOD / UCLA ON-STREET ENTRANCE OPTION - SITE PLAN	1"=50'				
A-009.B	WESTWOOD / UCLA SPLIT NORTH-SOUTH PORTAL AT WESTWOOD ENTRANCE OPTION - SITE PLAN	1"=50'				
A-010	WESTWOOD / UCLA (OFF-STREET) - SITE PLAN	1"=50'				
A-011	WESTWOOD / VA HOSPITAL (SOUTH) - SITE PLAN	1"=50'				
A-012	WESTWOOD / VA HOSPITAL (SOUTH) CONSTRUCTION LAYDOWN AREA OPTION - SITE PLAN	1"=100'				
A-013	WESTWOOD / VA HOSPITAL (NORTH) - SITE PLAN	1"=50'				
A-014	CROSSOVER AT GSA - SITE PLAN	1"=50'				
A-015	VA WEST LOS ANGELES MEDICAL CENTER PROPOSED PARKING GARAGE WITH TEMPORARY LOT	1"=50'				
A-016	CONSTRUCTION LAYDOWN AT CRENSHAW - SITE PLAN	1"=50'				

CONCEPTUAL ONLY - SUBJECT TO CHANGE DURING PE AND FINAL DESIGN.

	DESIGNED BY MARINA MIREA DRAWN BY MARINA MIREA CHECKED BY KATHRYN LIM IN CHARGE GENE ALLEN DATE OCTOBER 2011	 <p>LOS ANGELES COUNTY METROPOLITAN TRANSPORTATION AUTHORITY</p>	WESTSIDE SUBWAY EXTENSION FINAL EIS/EIR APPENDIX B INDEX OF DRAWINGS	CONTRACT NO DRAWING NO G-001 SCALE SHEET NO																																																
<table border="1" style="width: 100%; border-collapse: collapse;"> <thead> <tr> <th>REV</th> <th>DATE</th> <th>BY</th> <th>APP</th> <th>REG NO</th> <th>EXPIRES</th> <th>SEAL HOLDER</th> <th>DESCRIPTION</th> </tr> </thead> <tbody> <tr><td> </td><td> </td><td> </td><td> </td><td> </td><td> </td><td> </td><td> </td></tr> <tr><td> </td><td> </td><td> </td><td> </td><td> </td><td> </td><td> </td><td> </td></tr> <tr><td> </td><td> </td><td> </td><td> </td><td> </td><td> </td><td> </td><td> </td></tr> <tr><td> </td><td> </td><td> </td><td> </td><td> </td><td> </td><td> </td><td> </td></tr> <tr><td> </td><td> </td><td> </td><td> </td><td> </td><td> </td><td> </td><td> </td></tr> </tbody> </table>	REV	DATE	BY	APP	REG NO	EXPIRES	SEAL HOLDER	DESCRIPTION																																												
REV	DATE	BY	APP	REG NO	EXPIRES	SEAL HOLDER	DESCRIPTION																																													

4:56:54 PM
10/12/2011
L:\ANSIBLE\WACBM\CADD\95_Working\MarinaMirea\FEIS_Submittal\0001_Index_Envir.plg



LEGEND:

- BICYCLE PARKING
- POTENTIAL CONSTRUCTION LAYDOWN AREA
- BUILDING TO BE REMOVED
- STATION PLATFORM
- ENTRANCE AT STREET LEVEL, STAIRS & ESCALATORS BELOW.
- EXTENT OF THE ANCILLARY SPACES BELOW
- STATION PASSAGEWAY & ENTRANCE
- SHAFTS, GRATES AND SIDEWALK

NOTE:

LOCATIONS OF SHAFTS, GRATES, SIDEWALK HATCHES AND BICYCLE PARKING TO BE DETERMINED.



NOTE:
CONSTRUCTION STAGING AREA WILL BE DETERMINED. ONLY ONE OF THE TWO AREA WILL BE ACQUIRED AND USED.

CONCEPTUAL ONLY - SUBJECT TO CHANGE DURING PE AND FINAL DESIGN.

REV	DATE	BY	APP	REG NO	EXPIRES	SEAL HOLDER	DESCRIPTION

DESIGNED BY M. MIREA
DRAWN BY M. MIREA
CHECKED BY K. LIM
IN CHARGE G. ALLEN
DATE OCTOBER 2011

LOS ANGELES COUNTY METROPOLITAN TRANSPORTATION AUTHORITY

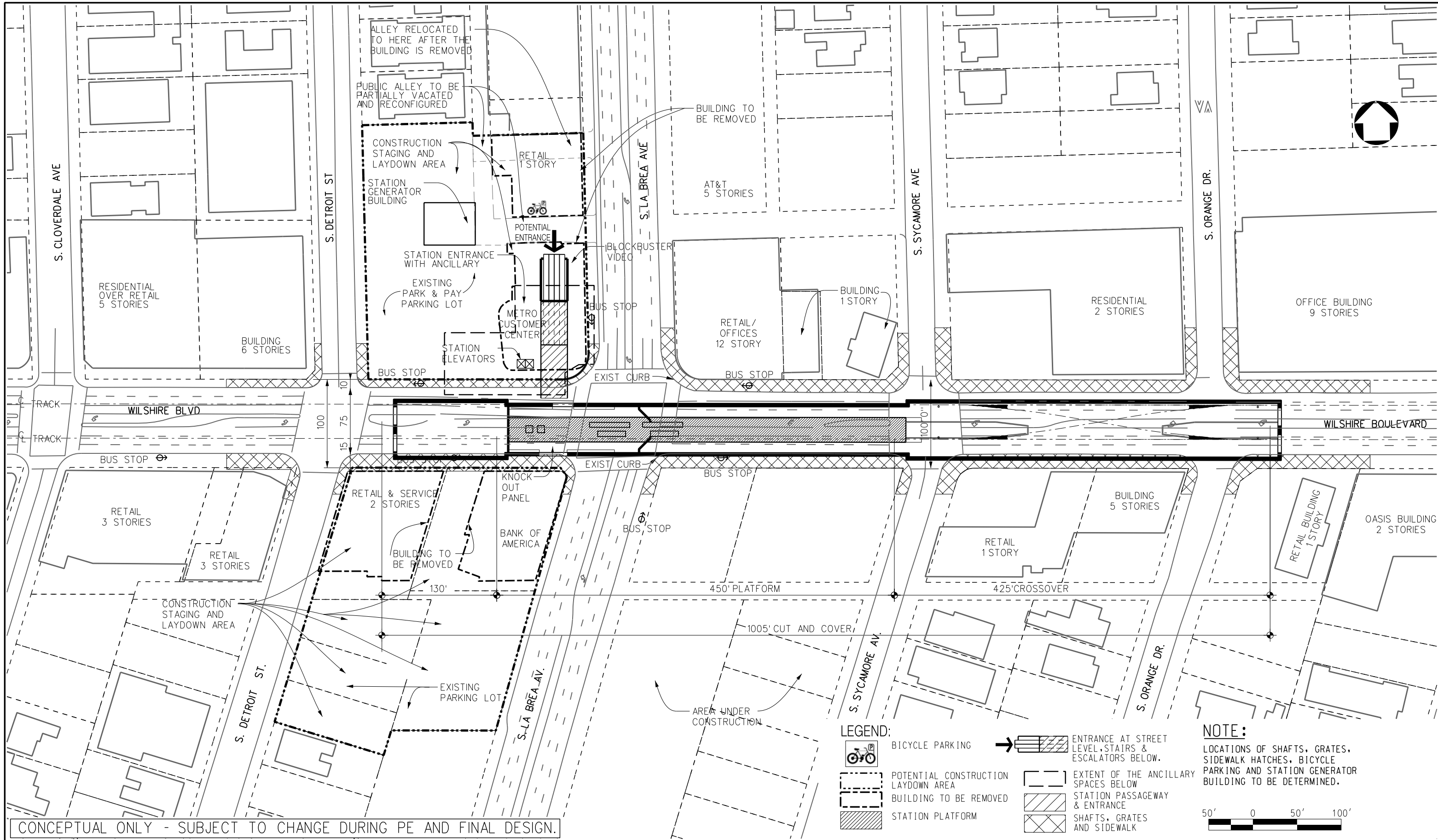
PROJECT MANAGER _____

WESTSIDE SUBWAY EXTENSION FINAL EIS/EIR APPENDIX B

WILSHIRE/WESTERN (EXISTING) SITE PLAN

CONTRACT NO	
DRAWING NO	A-000
SCALE	1" = 50'-0"
SHEET NO	

4/58/33 PM 10/12/2011 L:\ANSB\IM\WACBM\CADD\951_Working_Marina\Mira\FEIS_Submit\01\A000-Western\Wilshire.plg



CONCEPTUAL ONLY - SUBJECT TO CHANGE DURING PE AND FINAL DESIGN.

REV	DATE	BY	APP	REG NO	EXPIRES	SEAL HOLDER	DESCRIPTION

DESIGNED BY
M. MIREA
DRAWN BY
M. MIREA
CHECKED BY
K. LIM
IN CHARGE
C. ALLEN
DATE
OCTOBER 2011



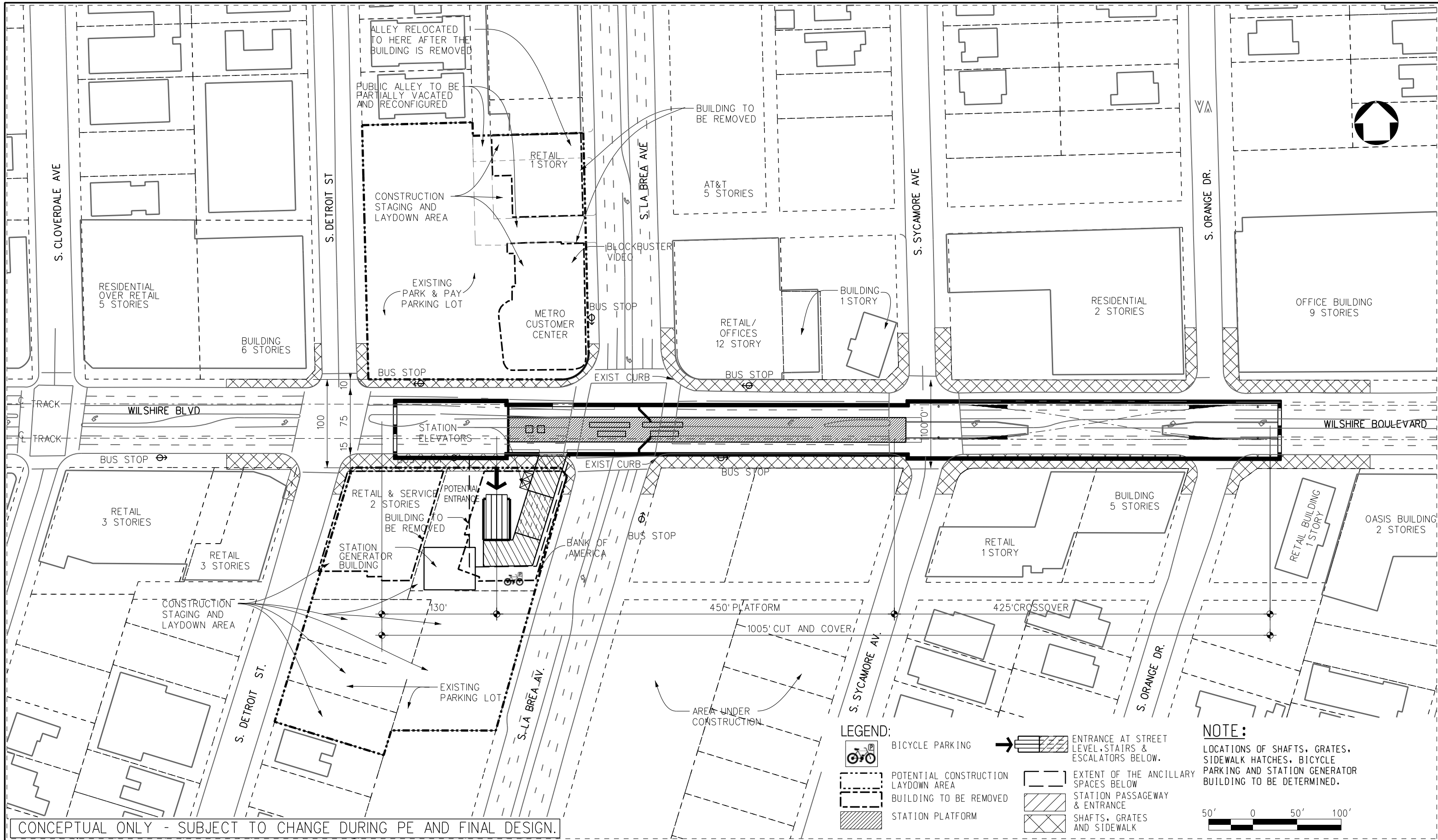
LOS ANGELES COUNTY
METROPOLITAN TRANSPORTATION AUTHORITY

WESTSIDE SUBWAY EXTENSION
FINAL EIS/EIR APPENDIX B

WILSHIRE/LA BREA
NORTH ENTRANCE OPTION
SITE PLAN

CONTRACT NO	
DRAWING NO A-001.A	REV B
SCALE 1" = 50'-0"	
SHEET NO	

458:37.PN
10/12/2011
L:\ANSIBLE\WACBM\CADD\95_Working_Marina\Mira\LA_Brea\Wilshire.plg



CONCEPTUAL ONLY - SUBJECT TO CHANGE DURING PE AND FINAL DESIGN.

REV	DATE	BY	APP	REG NO	EXPIRES	SEAL HOLDER	DESCRIPTION

DESIGNED BY
M. MIREA
DRAWN BY
M. MIREA
CHECKED BY
K. LIM
IN CHARGE
C. ALLEN
DATE
OCTOBER 2011



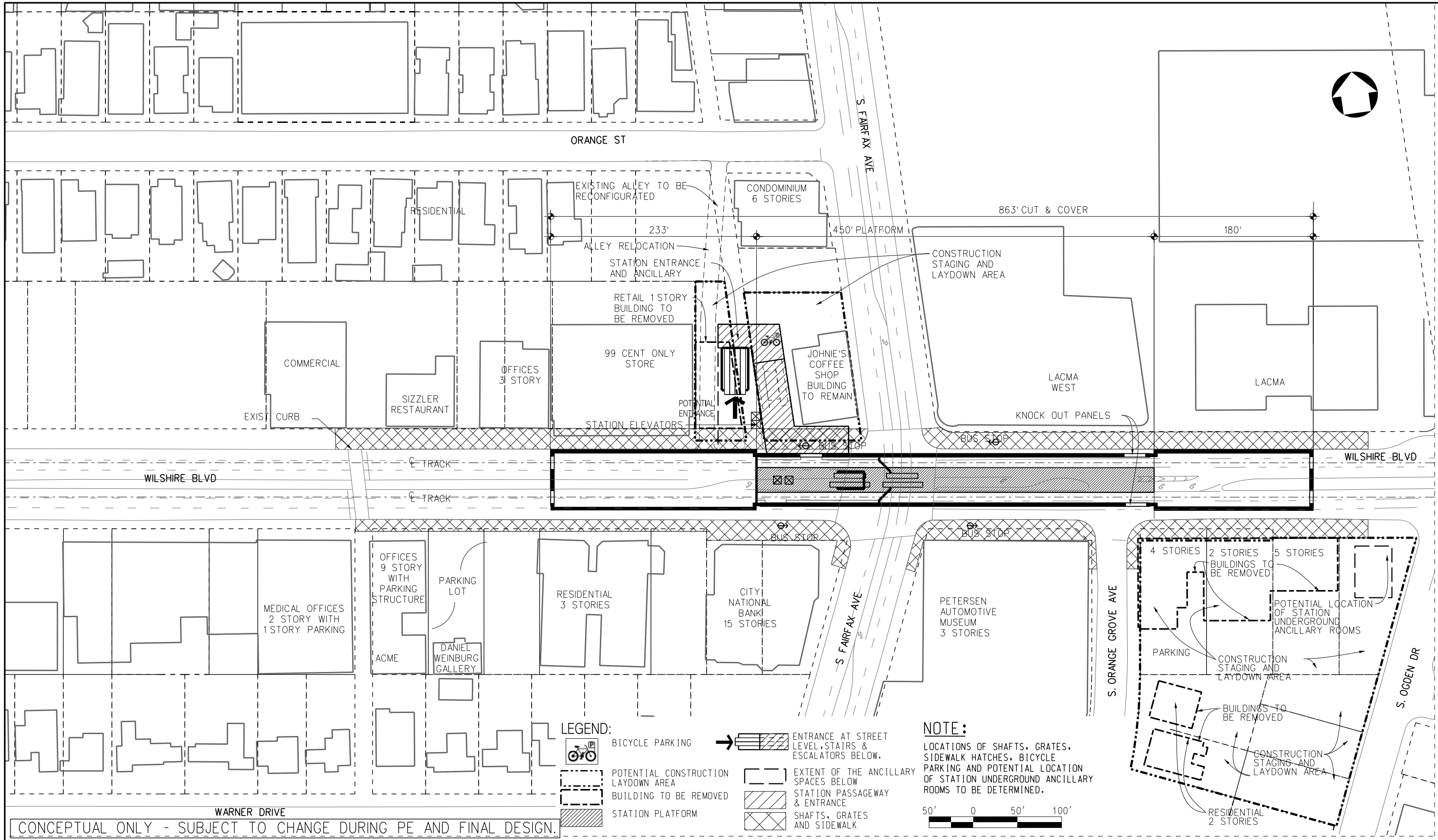
LOS ANGELES COUNTY
METROPOLITAN TRANSPORTATION AUTHORITY

WESTSIDE SUBWAY EXTENSION
FINAL EIS/EIR APPENDIX B

WILSHIRE/LA BREA
SOUTH ENTRANCE OPTION
SITE PLAN

CONTRACT NO	
DRAWING NO A-001.B	REV B
SCALE 1" = 50'-0"	
SHEET NO	

4:58:41 PM
10/12/2011
L:\ANSIBLE\WACBM\CADD\951_Working\Marina\Mira\FEIS_Submittal\A001B-LaBrea\Wilsire.p19




LEGEND:

- BICYCLE PARKING
- POTENTIAL CONSTRUCTION LAYDOWN AREA
- BUILDING TO BE REMOVED
- STATION PLATFORM
- ENTRANCE AT STREET LEVEL, STAIRS & ESCALATORS BELOW.
- EXTENT OF THE ANCILLARY SPACES BELOW STATION PASSAGEWAY & ENTRANCE
- SHAFTS, GRATES AND SIDEWALK

NOTE:

LOCATIONS OF SHAFTS, GRATES, SIDEWALK HATCHES, BICYCLE PARKING AND POTENTIAL LOCATION OF STATION UNDERGROUND ANCILLARY ROOMS TO BE DETERMINED.



CONCEPTUAL ONLY - SUBJECT TO CHANGE DURING PE AND FINAL DESIGN.

REV	DATE	BY	APP	REG NO	EXPIRES	SEAL HOLDER	DESCRIPTION

DESIGNED BY M. MIREA
DRAWN BY M. MIREA
CHECKED BY K. LIM
IN CHARGE G. ALLEN
DATE OCTOBER 2011

LOS ANGELES COUNTY METROPOLITAN TRANSPORTATION AUTHORITY

Metro

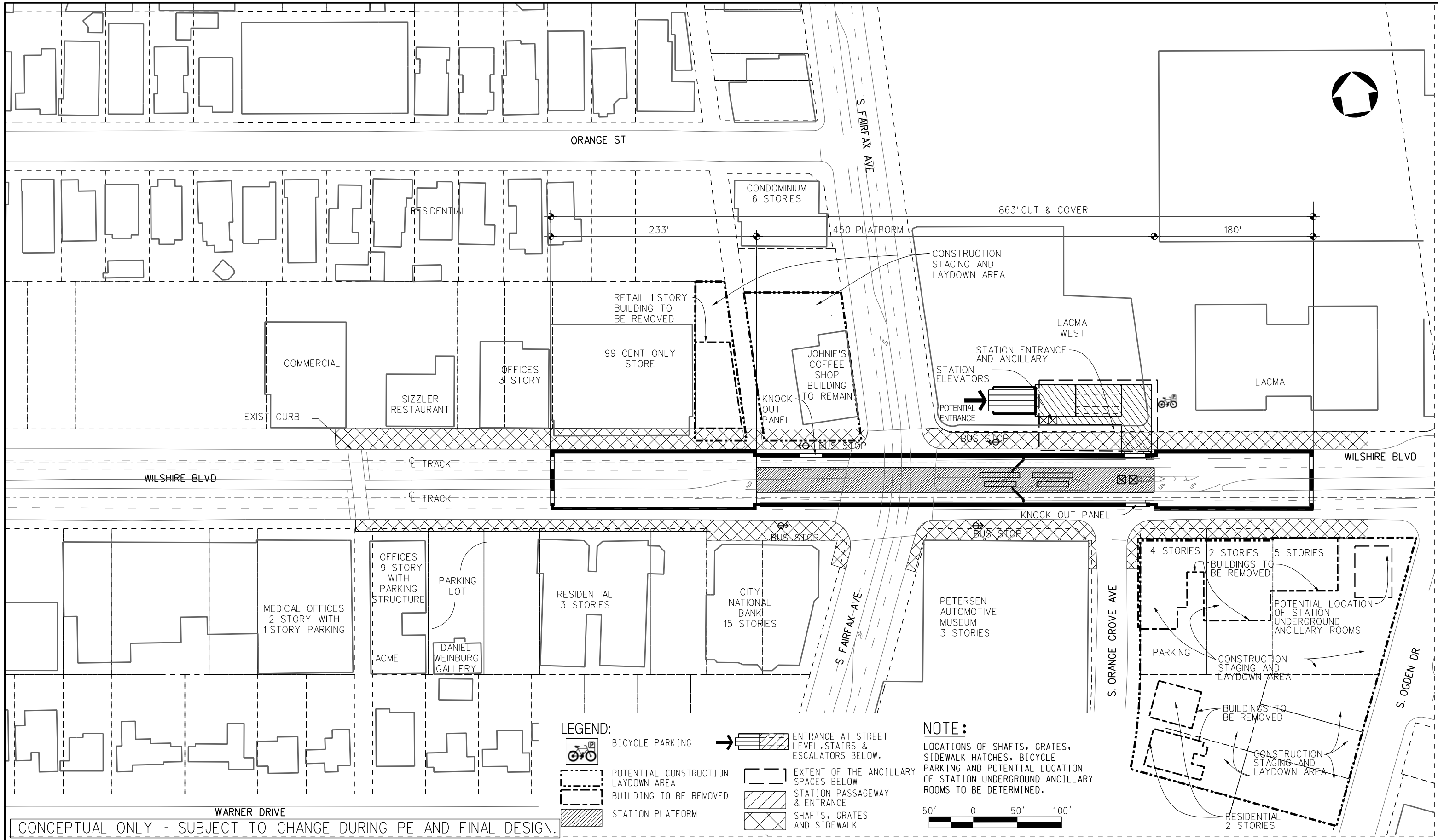
PROJECT MANAGER _____

**WESTSIDE SUBWAY EXTENSION
FINAL EIS/EIR APPENDIX B**

WILSHIRE/FAIRFAX
JOHNNIE'S ENTRANCE OPTION
SITE PLAN

CONTRACT NO	REV
DRAWING NO A-002.A	B
SCALE	1" = 50' - 0"
SHEET NO	

458:15 PM 10/12/2011 L:\ANSIBLE\WACBM\CADD\951_Working\Marina\Mira\FairFaxWest\Wilshire.plg



LEGEND:

- BICYCLE PARKING
- POTENTIAL CONSTRUCTION LAYDOWN AREA
- BUILDING TO BE REMOVED
- STATION PLATFORM
- ENTRANCE AT STREET LEVEL, STAIRS & ESCALATORS BELOW.
- EXTENT OF THE ANCILLARY SPACES BELOW STATION PASSAGEWAY & ENTRANCE
- SHAFTS, GRATES AND SIDEWALK

NOTE:

LOCATIONS OF SHAFTS, GRATES, SIDEWALK HATCHES, BICYCLE PARKING AND POTENTIAL LOCATION OF STATION UNDERGROUND ANCILLARY ROOMS TO BE DETERMINED.



CONCEPTUAL ONLY - SUBJECT TO CHANGE DURING PE AND FINAL DESIGN.

REV	DATE	BY	APP	REG NO	EXPIRES	SEAL HOLDER	DESCRIPTION

DESIGNED BY M. MIREA
DRAWN BY M. MIREA
CHECKED BY K. LIM
IN CHARGE G. ALLEN
DATE OCTOBER 2011

LOS ANGELES COUNTY METROPOLITAN TRANSPORTATION AUTHORITY

Metro

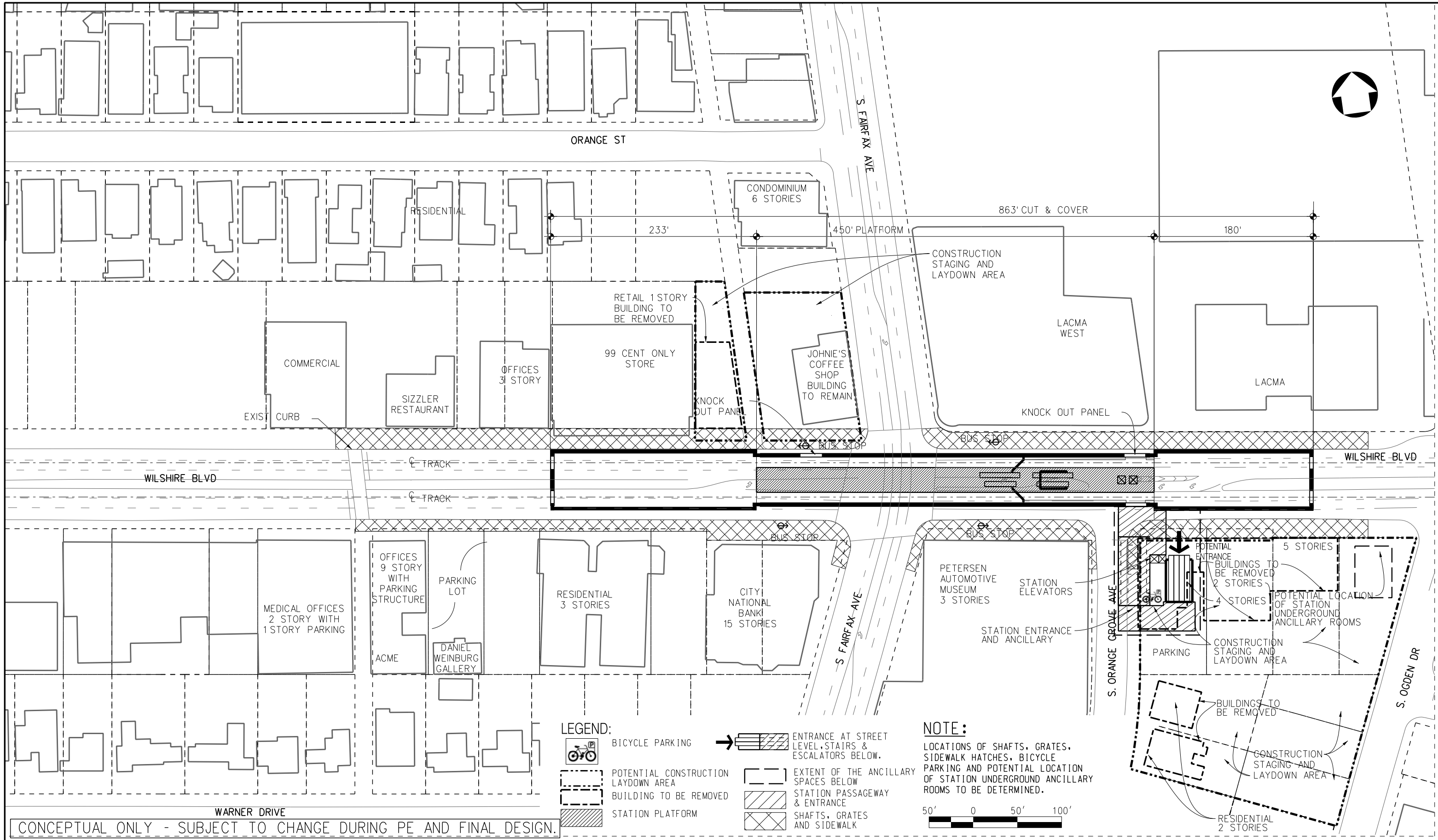
PROJECT MANAGER _____

**WESTSIDE SUBWAY EXTENSION
FINAL EIS/EIR APPENDIX B**

**WILSHIRE/FAIRFAX
LACMA WEST ENTRANCE OPTION
SITE PLAN**

CONTRACT NO	REV
DRAWING NO A-002.B	B
SCALE 1" = 50' - 0"	
SHEET NO	

458:49 PM 10/12/2011 L:\ANSIBLE\WACBM\CADD\951_Working\Marina\Mira\FairfaxWest\Wilshire.plg




CONCEPTUAL ONLY - SUBJECT TO CHANGE DURING PE AND FINAL DESIGN.

LEGEND:

- BICYCLE PARKING
- POTENTIAL CONSTRUCTION LAYDOWN AREA
- BUILDING TO BE REMOVED
- STATION PLATFORM
- ENTRANCE AT STREET LEVEL, STAIRS & ESCALATORS BELOW.
- EXTENT OF THE ANCILLARY SPACES BELOW STATION PASSAGEWAY & ENTRANCE
- SHAFTS, GRATES AND SIDEWALK

NOTE:

LOCATIONS OF SHAFTS, GRATES, SIDEWALK HATCHES, BICYCLE PARKING AND POTENTIAL LOCATION OF STATION UNDERGROUND ANCILLARY ROOMS TO BE DETERMINED.



REV	DATE	BY	APP	REG NO	EXPIRES	SEAL HOLDER	DESCRIPTION

DESIGNED BY M. MIREA
DRAWN BY M. MIREA
CHECKED BY K. LIM
IN CHARGE G. ALLEN
DATE OCTOBER 2011

LOS ANGELES COUNTY METROPOLITAN TRANSPORTATION AUTHORITY

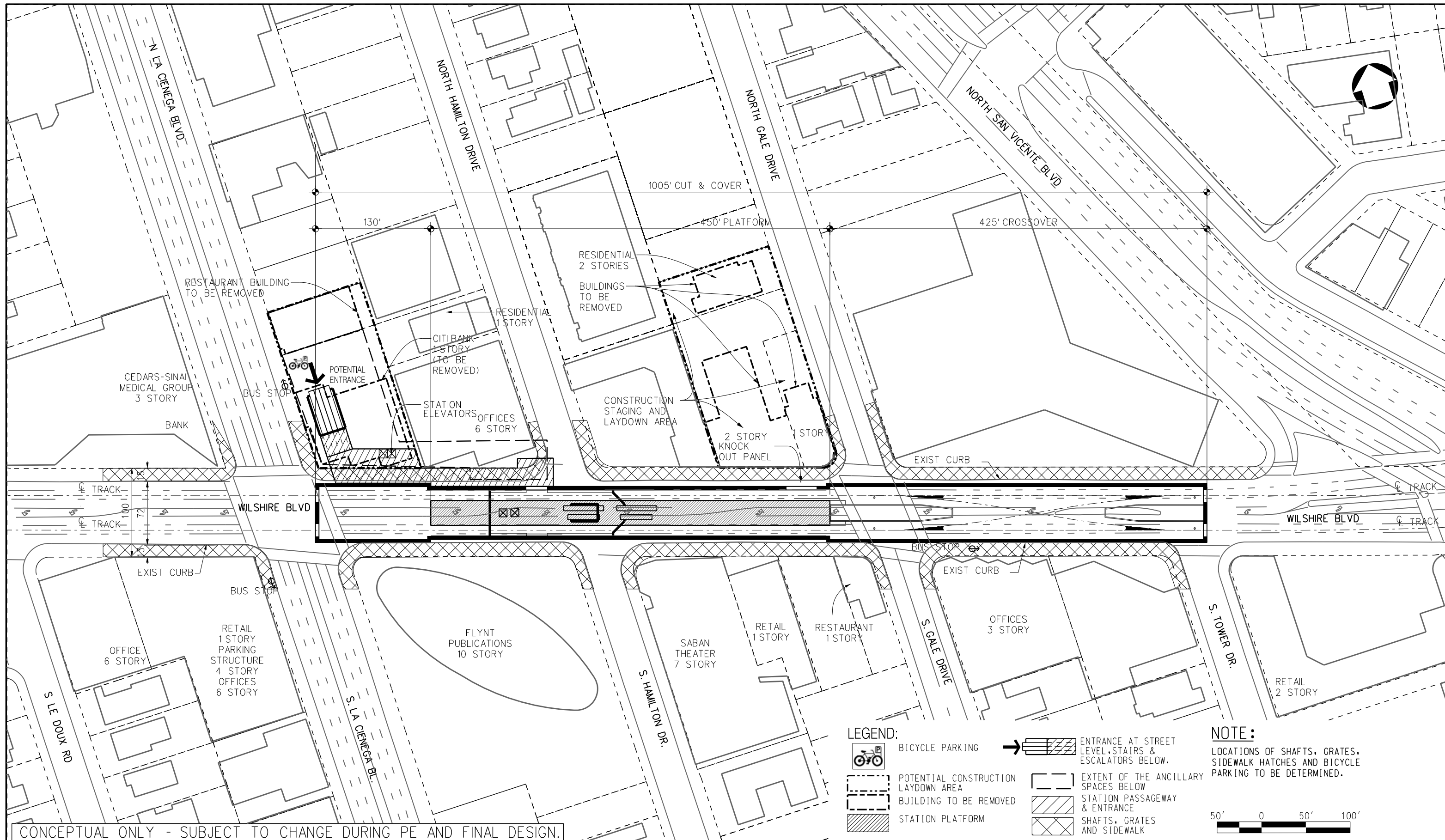
Metro

PROJECT MANAGER _____

**WESTSIDE SUBWAY EXTENSION
FINAL EIS/EIR APPENDIX B
WILSHIRE/FAIRFAX
SOUTH -EAST OF S. ORANGE
GROVE AVE. ENTRANCE OPTION
SITE PLAN**

CONTRACT NO	
DRAWING NO	REV
A-002.C	B
SCALE	
1" = 50' - 0"	
SHEET NO	

4:58:53 PM 10/12/2011 L:\ANSIBLE\WAB\B\CADD\951 Working\Marina\Mira\Fairfax\West\Wilshire.plg



CONCEPTUAL ONLY - SUBJECT TO CHANGE DURING PE AND FINAL DESIGN.

REV	DATE	BY	APP	REG NO	EXPIRES	SEAL HOLDER	DESCRIPTION

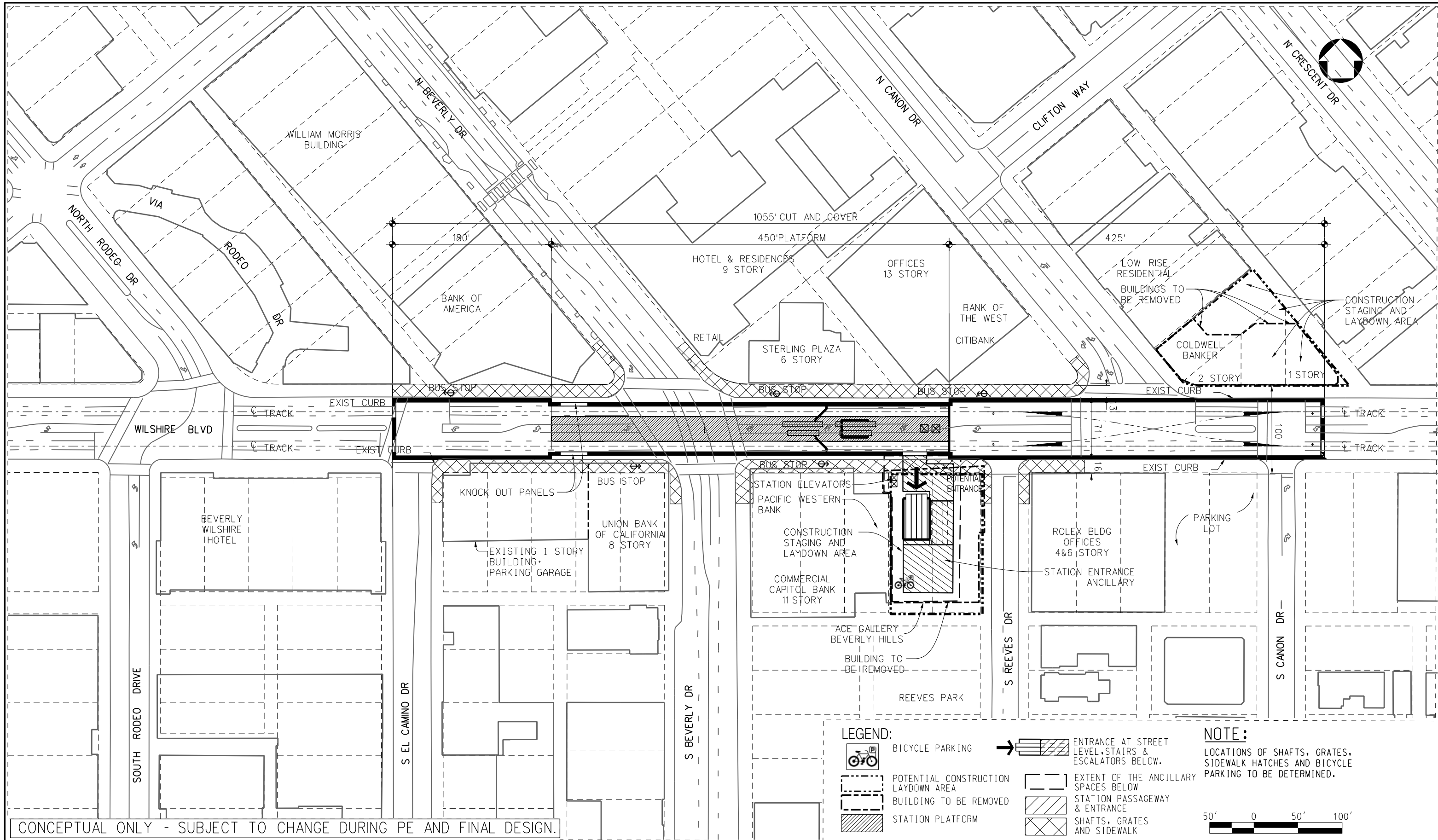
DESIGNED BY
M. MIREA
DRAWN BY
M. MIREA
CHECKED BY
K. LIM
IN CHARGE
G. ALLEN
DATE
OCTOBER 2011

M Metro
PB PROJECT MANAGER
 LOS ANGELES COUNTY METROPOLITAN TRANSPORTATION AUTHORITY

WESTSIDE SUBWAY EXTENSION
 FINAL EIS/EIR APPENDIX B
 WILSHIRE/LA CIENEGA
 SITE PLAN

CONTRACT NO	
DRAWING NO A-003	REV B
SCALE 1"=50'	SHEET NO

458856.P1 10/12/2011 L:\ANSIBLE\WACBM\CADD\95_Working\MarinaMireas\FEIS_Submittal\A003-LaCienega\Wilshire.p1g



CONCEPTUAL ONLY - SUBJECT TO CHANGE DURING PE AND FINAL DESIGN.

REV	DATE	BY	APP	REG NO	EXPIRES	SEAL HOLDER	DESCRIPTION

DESIGNED BY
M. MIREA
DRAWN BY
M. MIREA
CHECKED BY
K. LIM
IN CHARGE
C. ALLEN
DATE
OCTOBER 2011

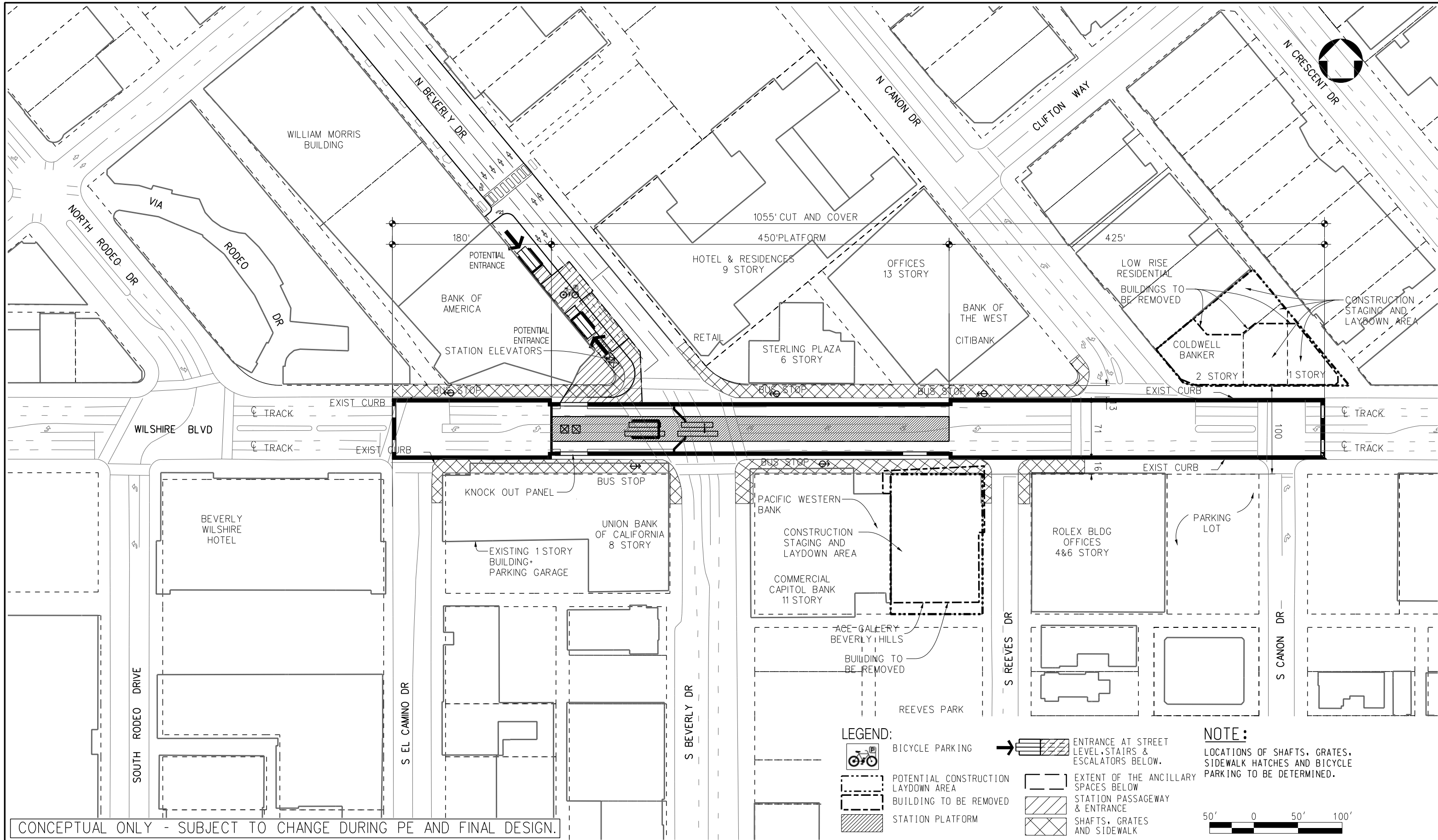


LOS ANGELES COUNTY METROPOLITAN TRANSPORTATION AUTHORITY

WESTSIDE SUBWAY EXTENSION
FINAL EIS/EIR APPENDIX B
WILSHIRE/RODEO
ACE GALLERY ENTRANCE OPTION
SITE PLAN

CONTRACT NO	
DRAWING NO A-004.A	REV B
SCALE 1" = 50'-0"	
SHEET NO	

4:59:01 PM 10/12/2011 L:\ANSIBLE\WACBM\CADD\95_ Working\Marina\Mira\N\FEIS_Submittal\A004A-Rodeo\Wilshire.plg



CONCEPTUAL ONLY - SUBJECT TO CHANGE DURING PE AND FINAL DESIGN.

REV	DATE	BY	APP	REG NO	EXPIRES	SEAL HOLDER	DESCRIPTION

DESIGNED BY
M. MIREA
DRAWN BY
M. MIREA
CHECKED BY
K. LIM
IN CHARGE
C. ALLEN
DATE
OCTOBER 2011



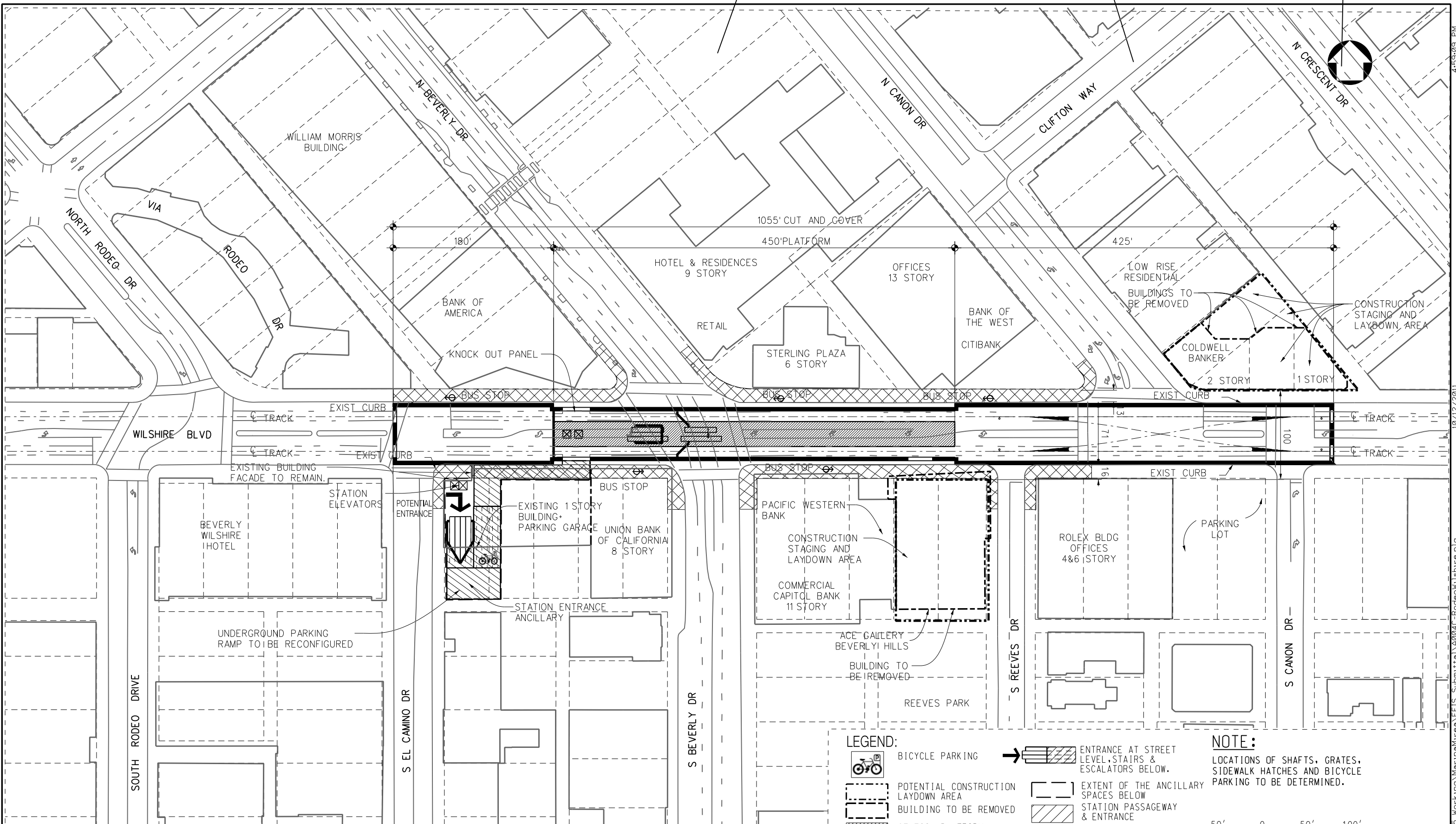
LOS ANGELES COUNTY
METROPOLITAN TRANSPORTATION AUTHORITY

WESTSIDE SUBWAY EXTENSION
FINAL EIS/EIR APPENDIX B

WILSHIRE/RODEO
B OF A ENTRANCE OPTION
SITE PLAN

CONTRACT NO	
DRAWING NO A-004.B	REV B
SCALE 1" = 50' - 0"	
SHEET NO	

459405.PLT 10/12/2011 L:\ANSIBLE\WACBM\CADD\95_Working\Marina\Wires\FEIS_Submittal\A004B-Rodeo\Wilshire.p19



CONCEPTUAL ONLY - SUBJECT TO CHANGE DURING PE AND FINAL DESIGN.

REV	DATE	BY	APP	REG NO	EXPIRES	SEAL HOLDER	DESCRIPTION

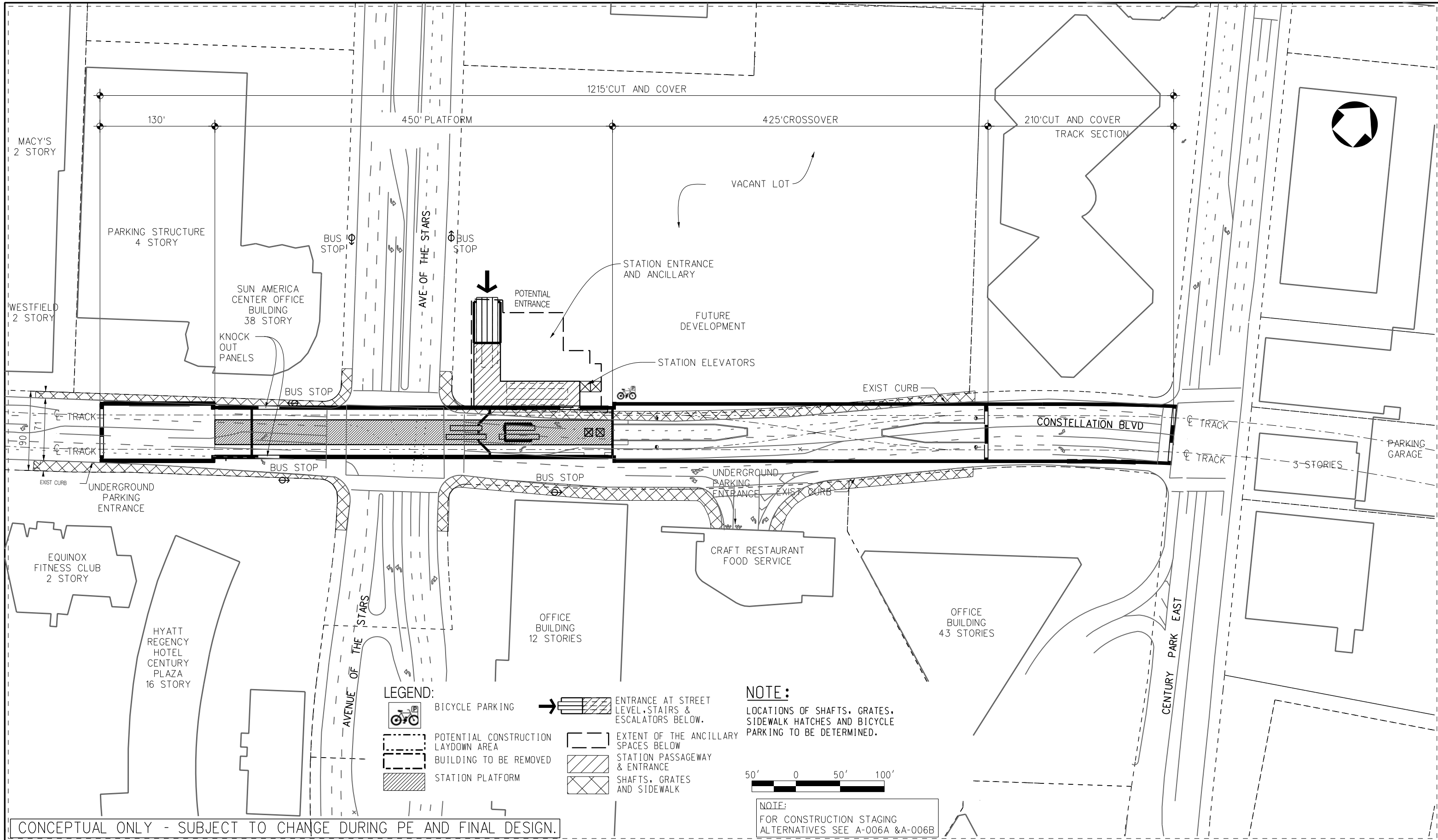
DESIGNED BY
M. MIREA
DRAWN BY
M. MIREA
CHECKED BY
K. LIM
IN CHARGE
G. ALLEN
DATE
OCTOBER 2011

M Metro
Los Angeles County Metropolitan Transportation Authority
 PROJECT MANAGER _____

**WESTSIDE SUBWAY EXTENSION
 FINAL EIS/EIR APPENDIX B**
 WILSHIRE/RODEO
 UNION BANK ENTRANCE OPTION
 SITE PLAN

CONTRACT NO	
DRAWING NO	A-004.C
SCALE	1" = 50' - 0"
SHEET NO	
REV	B

45:9:09 PM
 10/12/2011
 L:\ANSIBLE\WACBM\CADD\95_ Working\Marina\Miraes\FEIS_Submittal\A004C-Rodeo\Wilshire.p19



CONCEPTUAL ONLY - SUBJECT TO CHANGE DURING PE AND FINAL DESIGN.

NOTE:
 LOCATIONS OF SHAFTS, GRATES, SIDEWALK HATCHES AND BICYCLE PARKING TO BE DETERMINED.



NOTE:
 FOR CONSTRUCTION STAGING ALTERNATIVES SEE A-006A & A-006B

REV	DATE	BY	APP	REG NO	EXPIRES	SEAL HOLDER	DESCRIPTION

DESIGNED BY
M. MIREA
 DRAWN BY
M. MIREA
 CHECKED BY
K. LIM
 IN CHARGE
G. ALLEN
 DATE
OCTOBER 2011

LOS ANGELES COUNTY METROPOLITAN TRANSPORTATION AUTHORITY

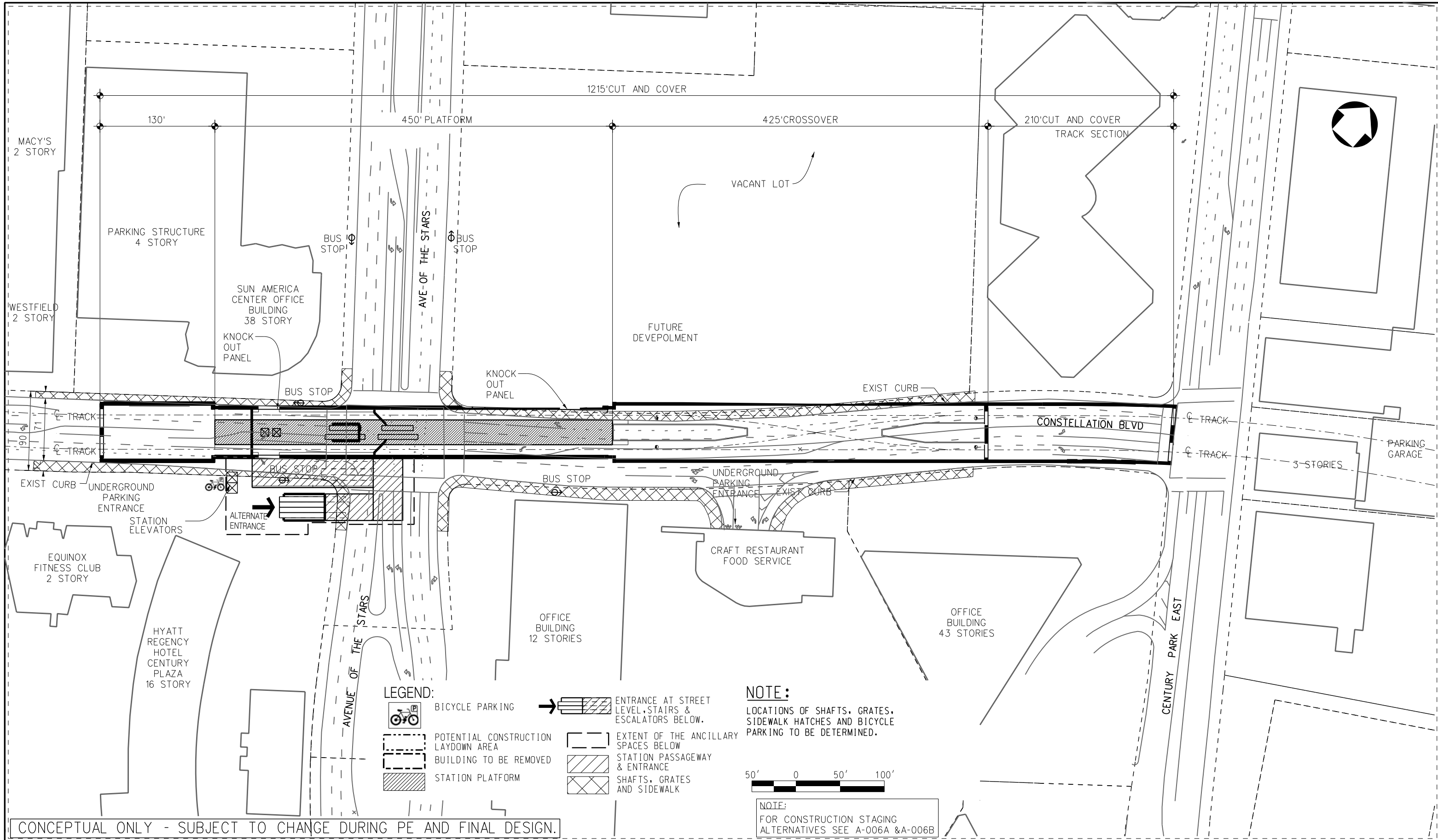
PROJECT MANAGER _____

WESTSIDE SUBWAY EXTENSION FINAL EIS/EIR APPENDIX B

CENTURY CITY (CONSTELLATION) NORTH EAST ENTRANCE OPTION "A" SITE PLAN

CONTRACT NO	
DRAWING NO A-005.A	REV B
SCALE 1" = 50'-0"	
SHEET NO	

4:59:13 PM
 10/12/2011
 L:\ANSIBLE\WACBM\CADD\951 Working\Marina\Mireas\FEIS Submittal\A005A-CenturyCity-Constellation.rvt



LEGEND:

- BICYCLE PARKING
- ENTRANCE AT STREET LEVEL, STAIRS & ESCALATORS BELOW.
- POTENTIAL CONSTRUCTION LAYDOWN AREA
- EXTENT OF THE ANCILLARY SPACES BELOW
- BUILDING TO BE REMOVED
- STATION PASSAGEWAY & ENTRANCE
- STATION PLATFORM
- SHAFTS, GRATES AND SIDEWALK

NOTE:
 LOCATIONS OF SHAFTS, GRATES, SIDEWALK HATCHES AND BICYCLE PARKING TO BE DETERMINED.



NOTE:
 FOR CONSTRUCTION STAGING ALTERNATIVES SEE A-006A & A-006B

CONCEPTUAL ONLY - SUBJECT TO CHANGE DURING PE AND FINAL DESIGN.

REV	DATE	BY	APP	REG NO	EXPIRES	SEAL HOLDER	DESCRIPTION

DESIGNED BY
M. MIREA
 DRAWN BY
M. MIREA
 CHECKED BY
K. LIM
 IN CHARGE
G. ALLEN
 DATE
OCTOBER 2011

LOS ANGELES COUNTY METROPOLITAN TRANSPORTATION AUTHORITY

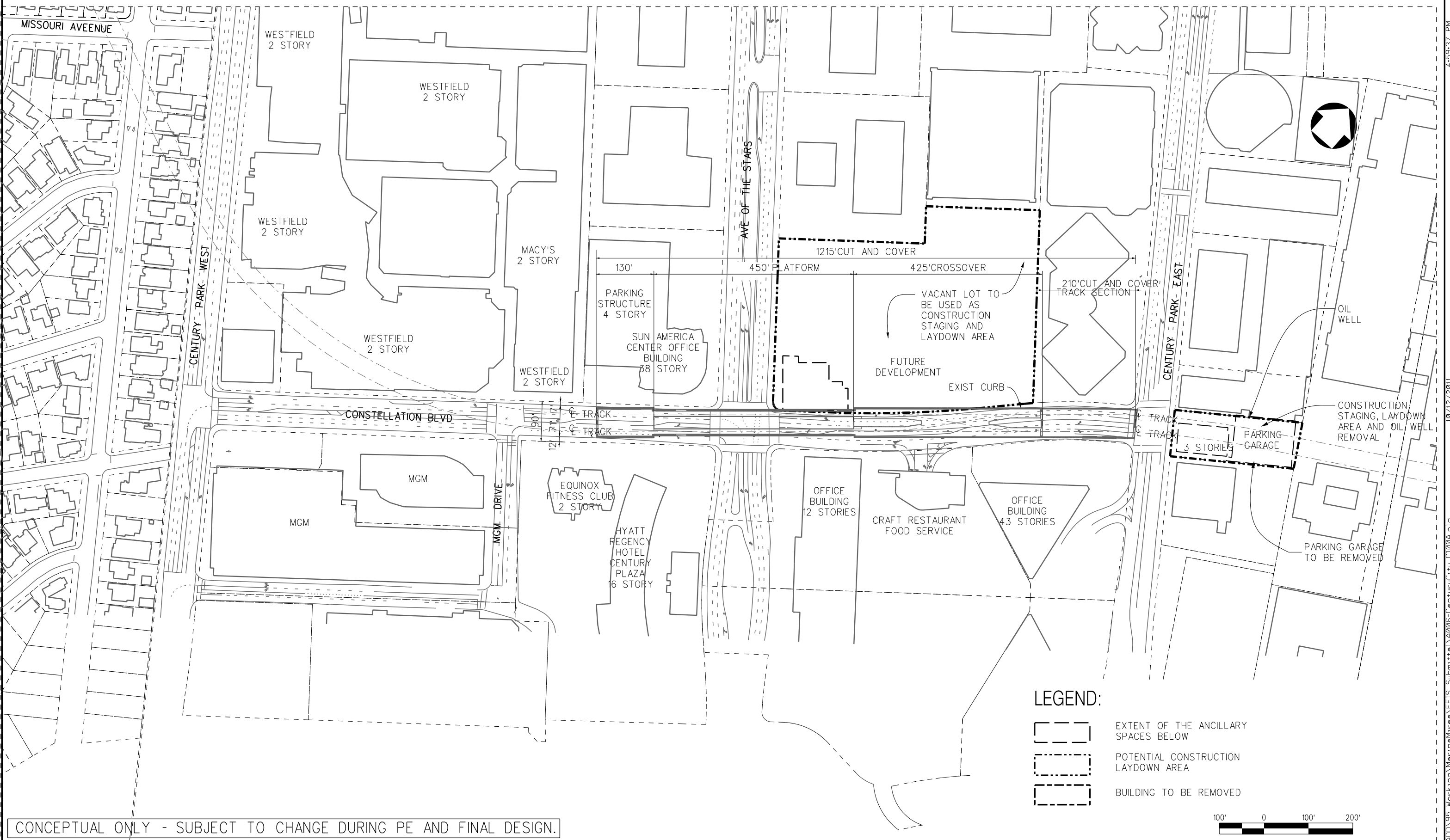
PROJECT MANAGER _____

WESTSIDE SUBWAY EXTENSION FINAL EIS/EIR APPENDIX B

CENTURY CITY (CONSTELLATION) SOUTH WEST ENTRANCE OPTION "B" SITE PLAN

CONTRACT NO	
DRAWING NO	A-005.B
SCALE	1" = 50'-0"
SHEET NO	

459:27 PM
 10/12/2011
 L:\ANSB\IM\WACBM\CADD\951 Working\MarinaMireas\FEIS Submittal\A005B-CenturyCity-Constellation.rvt



LEGEND:

- EXTENT OF THE ANCILLARY SPACES BELOW
- POTENTIAL CONSTRUCTION LAYDOWN AREA
- BUILDING TO BE REMOVED



CONCEPTUAL ONLY - SUBJECT TO CHANGE DURING PE AND FINAL DESIGN.

REV	DATE	BY	APP	REG NO	EXPIRES	SEAL HOLDER	DESCRIPTION

DESIGNED BY
M. MIREA
DRAWN BY
M. MIREA
CHECKED BY
K. LIM
IN CHARGE
G. ALLEN
DATE
OCTOBER 2011



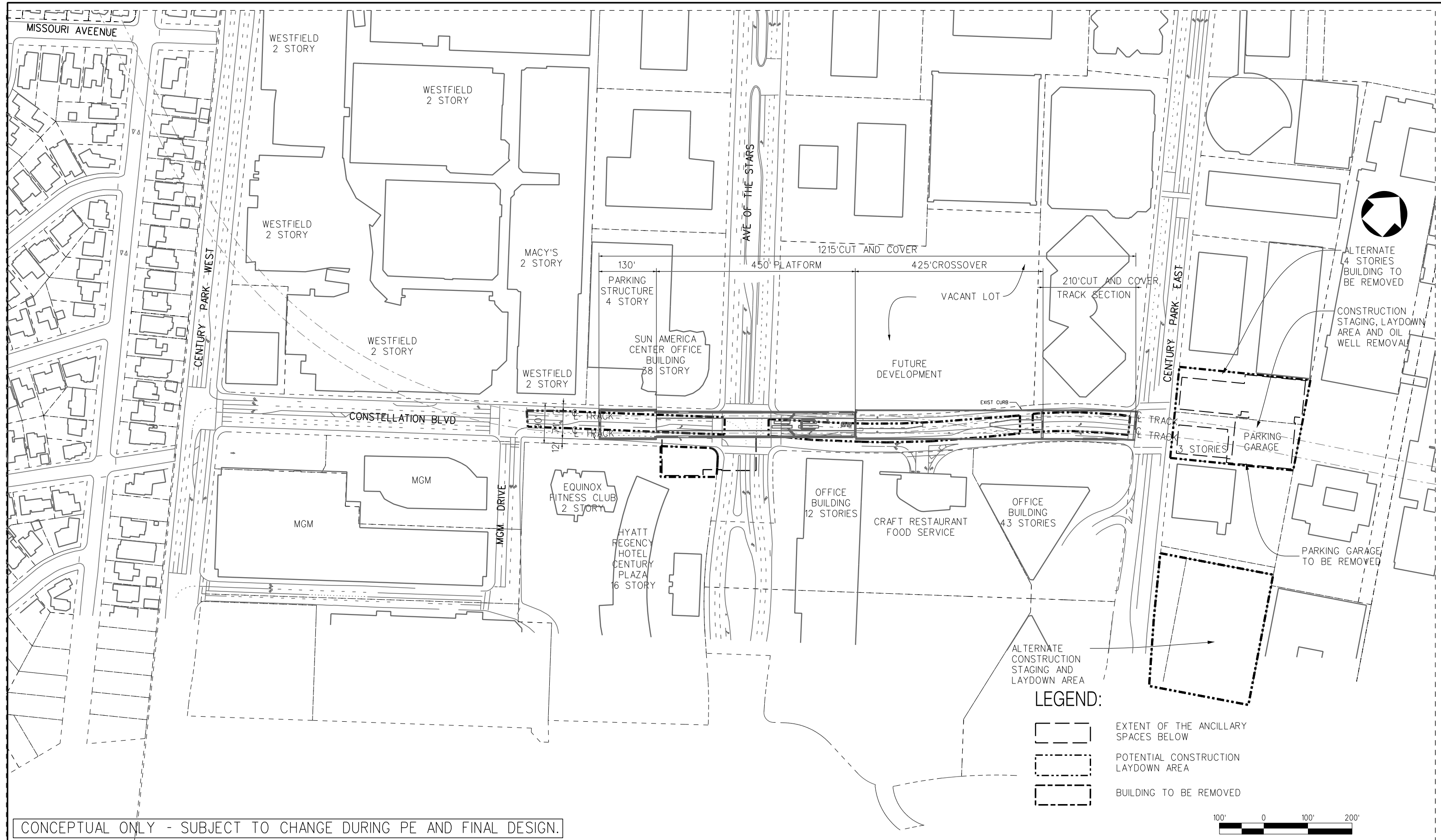
LOS ANGELES COUNTY
METROPOLITAN TRANSPORTATION AUTHORITY

WESTSIDE SUBWAY EXTENSION
FINAL EIS/EIR APPENDIX B

CENTURY CITY (CONSTELLATION)
CONSTRUCTION LAYDOWN AREA
OPTION "A" -SITE PLAN

CONTRACT NO	
DRAWING NO A-006.A	REV A
SCALE 1" = 100'-0"	
SHEET NO	

459:37 PM 10/12/2011 L:\ANSIBLE\A\B\A\A\CADD\951 Working\Mirna\Mirna\FEIS Submittal\A006-CenturyCity-C100A.plg



CONCEPTUAL ONLY - SUBJECT TO CHANGE DURING PE AND FINAL DESIGN.

REV	DATE	BY	APP	REG NO	EXPIRES	SEAL HOLDER	DESCRIPTION

DESIGNED BY
M. MIREA
DRAWN BY
M. MIREA
CHECKED BY
K. LIM
IN CHARGE
G. ALLEN
DATE
OCTOBER 2011

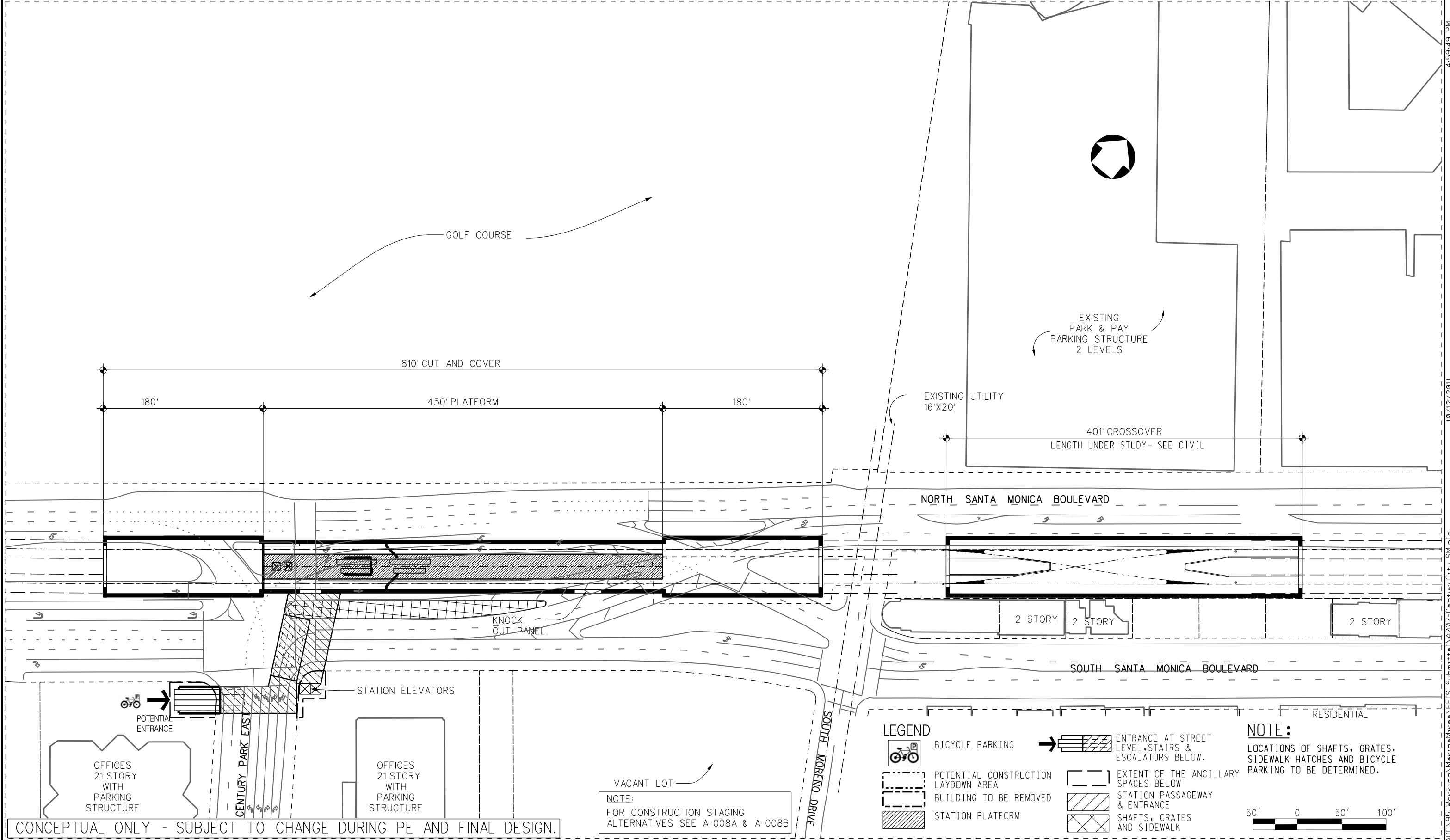


LOS ANGELES COUNTY
METROPOLITAN TRANSPORTATION AUTHORITY

WESTSIDE SUBWAY EXTENSION
FINAL EIS/EIR APPENDIX B
CENTURY CITY (CONSTELLATION)
CONSTRUCTION LAYDOWN AREA
OPTION "B" -SITE PLAN

CONTRACT NO	
DRAWING NO A-006.B	REV A
SCALE 1" = 100'-0"	
SHEET NO	

4:59:40 PM 10/12/2011 L:\ANSIBLE\WACBM\CADD\951 Working\Marina\Mireas\FEIS Submittal\A006-CenturyCity_C1008.p19



CONCEPTUAL ONLY - SUBJECT TO CHANGE DURING PE AND FINAL DESIGN.

NOTE:
FOR CONSTRUCTION STAGING
ALTERNATIVES SEE A-008A & A-008B

LEGEND:

- BICYCLE PARKING
- POTENTIAL CONSTRUCTION LAYDOWN AREA
- BUILDING TO BE REMOVED
- STATION PLATFORM
- ENTRANCE AT STREET LEVEL, STAIRS & ESCALATORS BELOW.
- EXTENT OF THE ANCILLARY SPACES BELOW
- STATION PASSAGEWAY & ENTRANCE
- SHAFTS, GRATES AND SIDEWALK

NOTE:
LOCATIONS OF SHAFTS, GRATES, SIDEWALK HATCHES AND BICYCLE PARKING TO BE DETERMINED.



REV	DATE	BY	APP	REG NO	EXPIRES	SEAL HOLDER	DESCRIPTION

DESIGNED BY
M. MIREA
DRAWN BY
M. MIREA
CHECKED BY
K. LIM
IN CHARGE
G. ALLEN
DATE
OCTOBER 2011

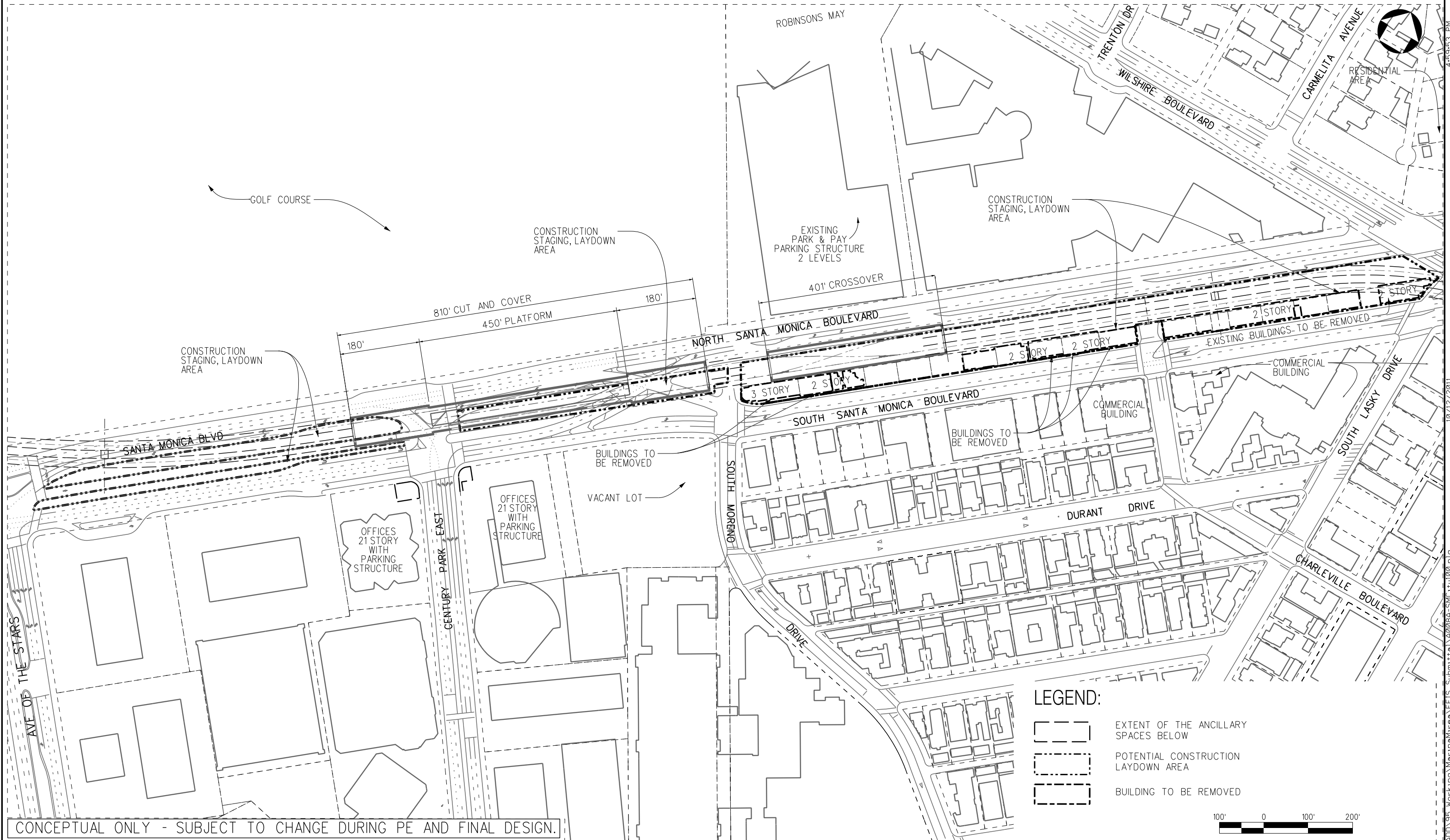


LOS ANGELES COUNTY
METROPOLITAN TRANSPORTATION AUTHORITY

WESTSIDE SUBWAY EXTENSION
FINAL EIS/EIR APPENDIX B
CENTURY CITY/SANTA MONICA BLVD
CENTURY PARK
SITE PLAN

CONTRACT NO	
DRAWING NO A-007	REV B
SCALE 1" = 50'-0"	
SHEET NO	

4/5/11 4:49 PM
10/12/2011
L:\ANSIBLE\WACBM\CADD\95_ Working\MarinaMires\FEIS_Submittal\A007-CenturyCity_Shp.plg



CONCEPTUAL ONLY - SUBJECT TO CHANGE DURING PE AND FINAL DESIGN.

REV	DATE	BY	APP	REG NO	EXPIRES	SEAL HOLDER	DESCRIPTION

DESIGNED BY
M. MIREA

DRAWN BY
M. MIREA

CHECKED BY
K. LIM

IN CHARGE
G. ALLEN

DATE
OCTOBER 2011

M Metro

LOS ANGELES COUNTY METROPOLITAN TRANSPORTATION AUTHORITY

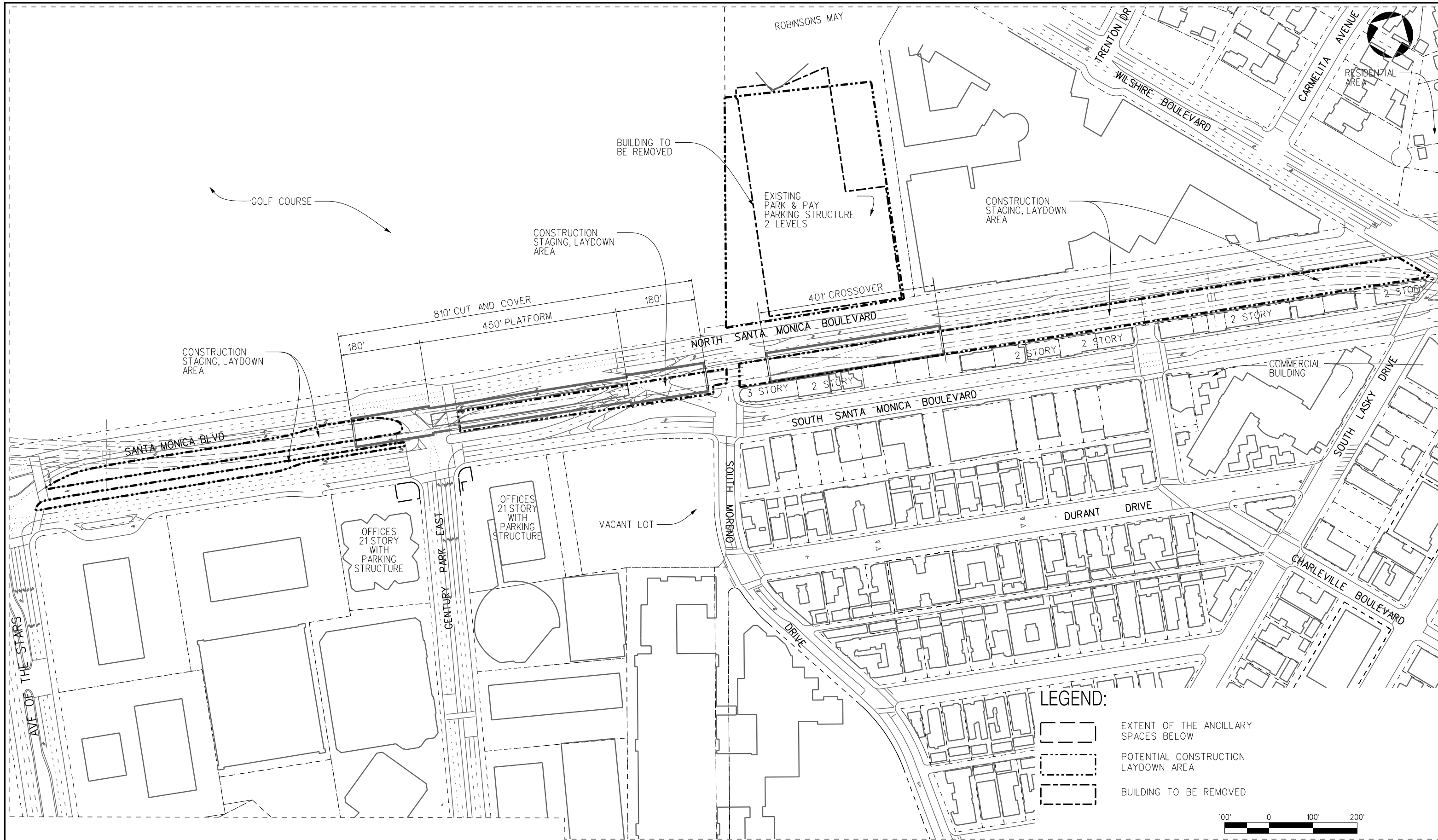
PROJECT MANAGER _____

WESTSIDE SUBWAY EXTENSION
FINAL EIS/EIR APPENDIX B

CENTURY CITY/SANTA MONICA BLVD
CONSTRUCTION LAYDOWN AREA
OPTION "A" SITE PLAN

CONTRACT NO	
DRAWING NO	A-008.A
REV	A
SCALE	1" = 100' - 0"
SHEET NO	

4:59:55 PM
 10/12/2011
 L:\ANSIBLE\A\B\CM\CADD\951\Working\Marina\Mira\A-008A-SMC.txd\100.ppt



LEGEND:

- EXTENT OF THE ANCILLARY SPACES BELOW
- POTENTIAL CONSTRUCTION LAYDOWN AREA
- BUILDING TO BE REMOVED



REV	DATE	BY	APP	REG NO	EXPIRES	SEAL HOLDER	DESCRIPTION

DESIGNED BY
M. MIREA

DRAWN BY
M. MIREA

CHECKED BY
K. LIM

IN CHARGE
G. ALLEN

DATE
10/28/2011



**LOS ANGELES COUNTY
METROPOLITAN TRANSPORTATION AUTHORITY**

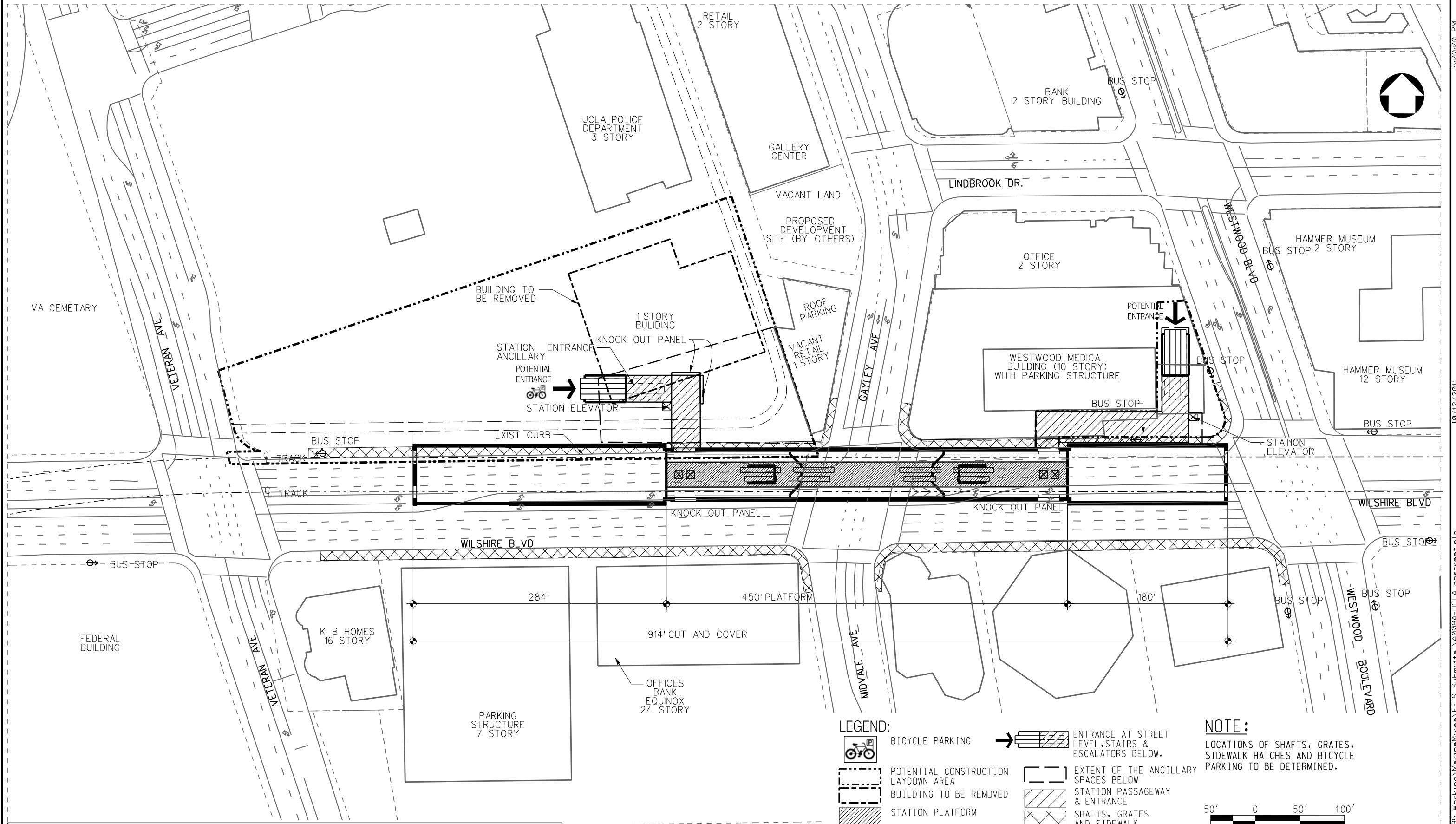
PROJECT MANAGER _____

**WESTSIDE SUBWAY EXTENSION
PRELIMINARY ENGINEERING**

CENTURY CITY/SANTA MONICA BLVD
CONSTRUCTION LAYDOWN AREA
OPTION "B" SITE PLAN

CONTRACT NO	
DRAWING NO A-008.B	REV A
SCALE 1" = 100'-0"	
SHEET NO	

4:59:56 PM
 10/12/2011
 L:\ANSIBLE\WACBM\CADD\951_Working\MarinaMirea\SMC\tj100.p1g



CONCEPTUAL ONLY -- SUBJECT TO CHANGE DURING PE AND FINAL DESIGN.

REV	DATE	BY	APP	REG NO	EXPIRES	SEAL HOLDER	DESCRIPTION

DESIGNED BY
M. MIREA
DRAWN BY
M. MIREA
CHECKED BY
K. LIM
IN CHARGE
C. ALLEN
DATE
OCTOBER 2011

LOS ANGELES COUNTY
METROPOLITAN TRANSPORTATION AUTHORITY

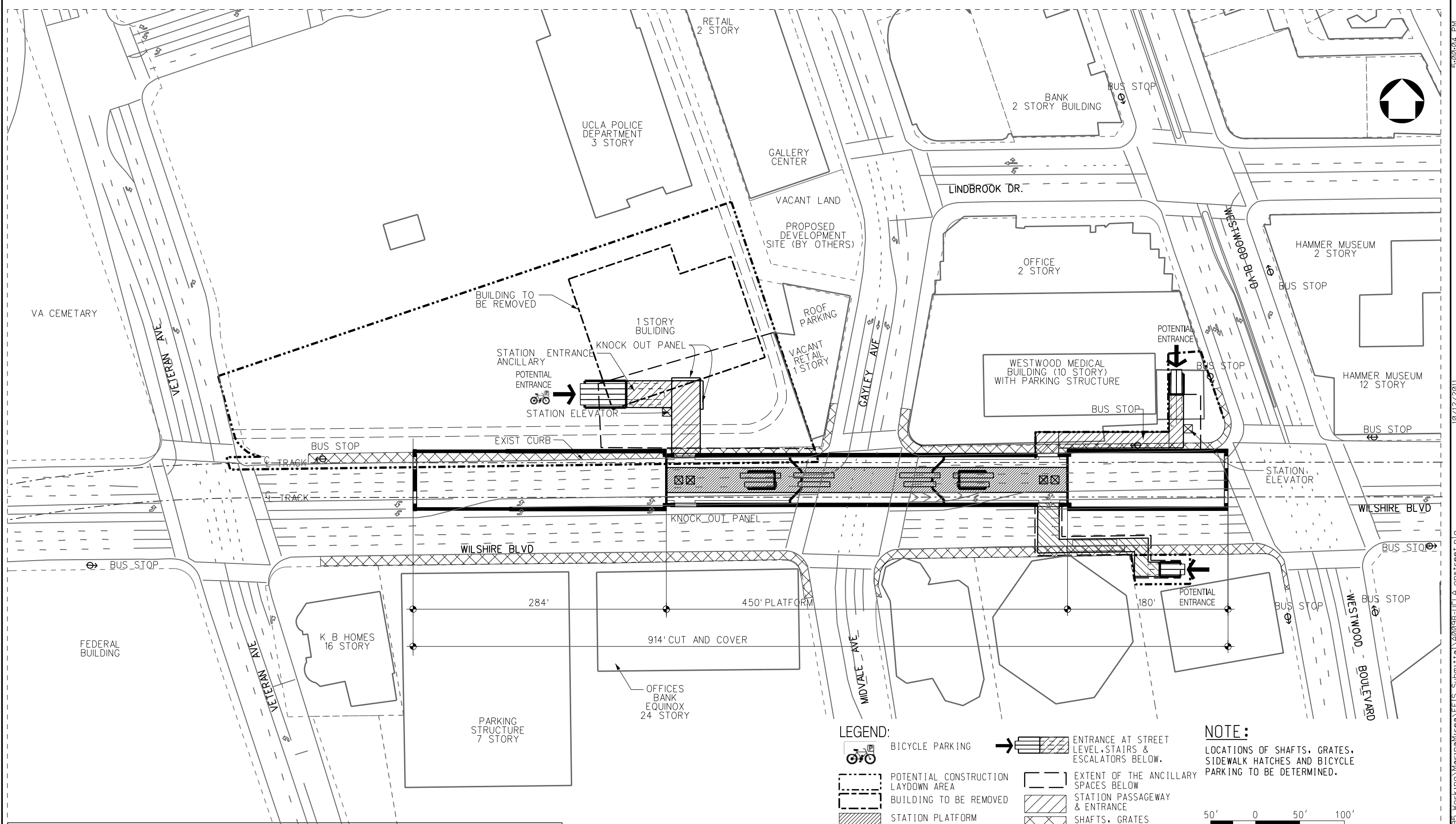
PROJECT MANAGER _____

WESTSIDE SUBWAY EXTENSION
FINAL EIS/EIR APPENDIX B

WESTWOOD/UCLA
ON-STREET ENTRANCE OPTION
SITE PLAN

CONTRACT NO	
DRAWING NO A-009.A	REV B
SCALE 1" = 50'-0"	
SHEET NO	

5/02/2010 PM
10/12/2011
L:\ANSIBLE\WACBM\CADD\951_Working\Marina\Mireas\FEIS_Submittal\A009A-UCLA-onstreet.plg




CONCEPTUAL ONLY - SUBJECT TO CHANGE DURING PE AND FINAL DESIGN.

LEGEND:

- BICYCLE PARKING
- POTENTIAL CONSTRUCTION LAYDOWN AREA
- BUILDING TO BE REMOVED
- STATION PLATFORM
- ENTRANCE AT STREET LEVEL, STAIRS & ESCALATORS BELOW.
- EXTENT OF THE ANCILLARY SPACES BELOW
- STATION PASSAGEWAY & ENTRANCE
- SHAFTS, GRATES AND SIDEWALK

NOTE:

LOCATIONS OF SHAFTS, GRATES, SIDEWALK HATCHES AND BICYCLE PARKING TO BE DETERMINED.



REV	DATE	BY	APP	REG NO	EXPIRES	SEAL HOLDER	DESCRIPTION

DESIGNED BY M. MIREA
DRAWN BY M. MIREA
CHECKED BY K. LIM
IN CHARGE C. ALLEN
DATE OCTOBER 2011

LOS ANGELES COUNTY METROPOLITAN TRANSPORTATION AUTHORITY

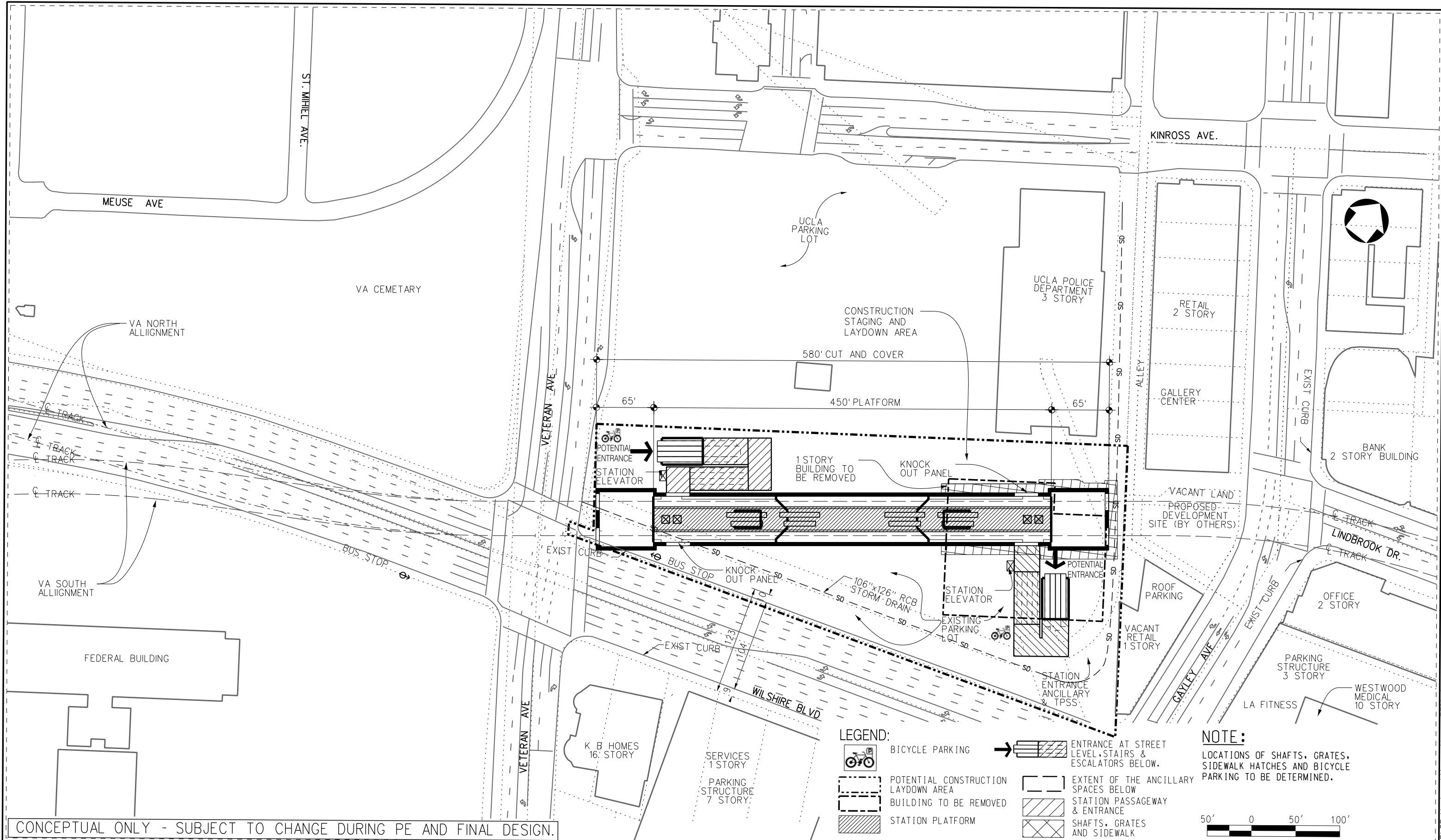
Metro

PROJECT MANAGER _____

**WESTSIDE SUBWAY EXTENSION
FINAL EIS/EIR APPENDIX B
WESTWOOD/UCLA ON STREET
SPLIT NORTH-SOUTH PORTAL
AT WESTWOOD ENTRANCE OPTION
SITE PLAN**

CONTRACT NO	
DRAWING NO A-009.B	REV B
SCALE 1" = 50'-0"	
SHEET NO	

5/20/2014 PM 10/12/2011 L:\ANSIBLE\WACBM\CADD\951_Working\Marina\Mireas\FEIS_Submit\A009B-UCLA-onstreet.plg



CONCEPTUAL ONLY - SUBJECT TO CHANGE DURING PE AND FINAL DESIGN.

LEGEND:

- BICYCLE PARKING
- ENTRANCE AT STREET LEVEL, STAIRS & ESCALATORS BELOW.
- POTENTIAL CONSTRUCTION LAYDOWN AREA
- BUILDING TO BE REMOVED
- EXTENT OF THE ANCILLARY SPACES BELOW
- STATION PLATFORM
- STATION PASSAGEWAY & ENTRANCE
- SHAFTS, GRATES AND SIDEWALK

NOTE:

LOCATIONS OF SHAFTS, GRATES, SIDEWALK HATCHES AND BICYCLE PARKING TO BE DETERMINED.



REV	DATE	BY	APP	REG NO	EXPIRES	SEAL HOLDER	DESCRIPTION

DESIGNED BY
M. MIREA
DRAWN BY
M. MIREA
CHECKED BY
K. LIM
IN CHARGE
G. ALLEN
DATE
OCTOBER 2011



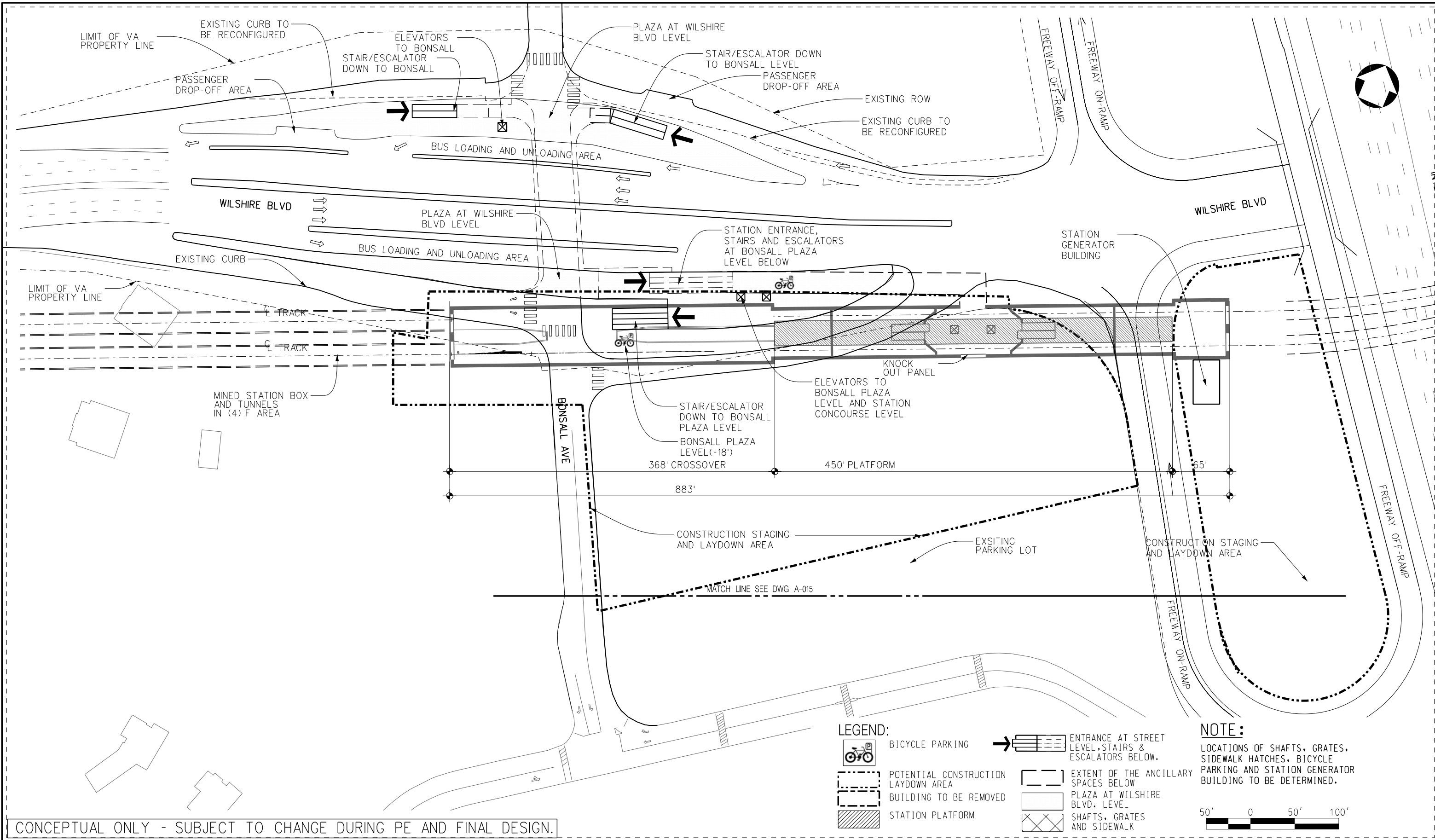
LOS ANGELES COUNTY METROPOLITAN TRANSPORTATION AUTHORITY

WESTSIDE SUBWAY EXTENSION FINAL EIS/EIR APPENDIX B

WESTWOOD/UCLA OFF-STREET SITE PLAN

CONTRACT NO	
DRAWING NO	REV
A-010	B
SCALE	
1" = 50'-0"	
SHEET NO	

L:\LA\SBIM\WACBM\CADD\95_Working\MarinaMireo\FEIS_Submittal\VA0010-UCLA_offstreet.plg 10/12/2011 5:00:11 PM



CONCEPTUAL ONLY - SUBJECT TO CHANGE DURING PE AND FINAL DESIGN.

LEGEND:

- BICYCLE PARKING
- ENTRANCE AT STREET LEVEL, STAIRS & ESCALATORS BELOW.
- POTENTIAL CONSTRUCTION LAYDOWN AREA
- BUILDING TO BE REMOVED
- STATION PLATFORM
- EXTENT OF THE ANCILLARY SPACES BELOW
- PLAZA AT WILSHIRE BLVD. LEVEL
- SHAFTS, GRATES AND SIDEWALK

NOTE:

LOCATIONS OF SHAFTS, GRATES, SIDEWALK HATCHES, BICYCLE PARKING AND STATION GENERATOR BUILDING TO BE DETERMINED.



REV	DATE	BY	APP	REG NO	EXPIRES	SEAL HOLDER	DESCRIPTION

DESIGNED BY M. MIREA
DRAWN BY M. MIREA
CHECKED BY K. LIM
IN CHARGE G. ALLEN
DATE OCTOBER 2011

LOS ANGELES COUNTY METROPOLITAN TRANSPORTATION AUTHORITY

Metro

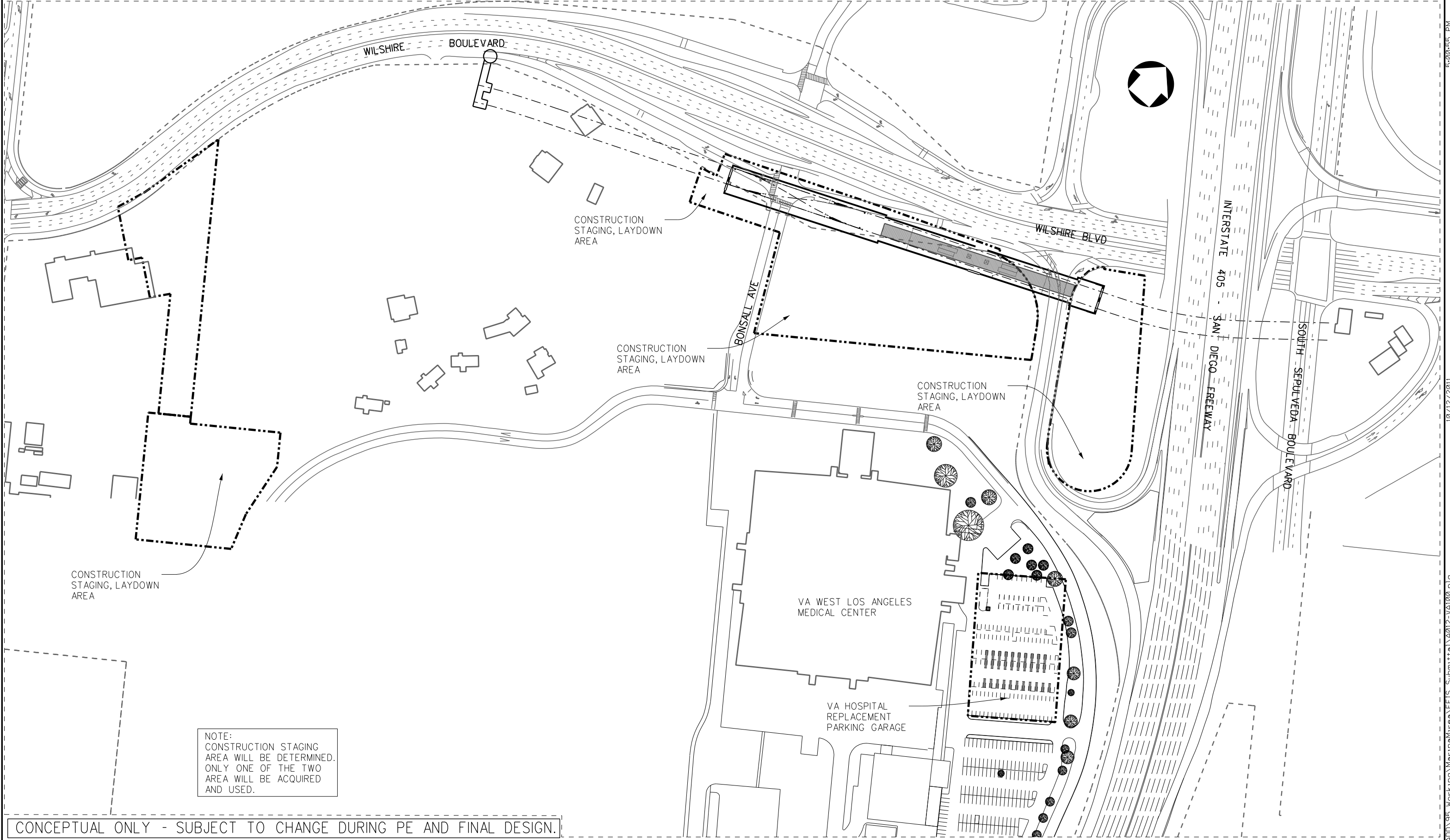
PROJECT MANAGER _____

**WESTSIDE SUBWAY EXTENSION
FINAL EIS/EIR APPENDIX B**

**WESTWOOD/VA HOSPITAL
(SOUTH)
SITE PLAN**

CONTRACT NO	
DRAWING NO	A-011
REV	B
SCALE	1" = 50'-0"
SHEET NO	

5:00:41 PM 10/12/2011 L:\ANSIBIM\WACBM\CADD\951_Working\MarinaMires\FEIS_Submittal\A011-VA_South.plg



NOTE:
CONSTRUCTION STAGING
AREA WILL BE DETERMINED.
ONLY ONE OF THE TWO
AREA WILL BE ACQUIRED
AND USED.

CONCEPTUAL ONLY - SUBJECT TO CHANGE DURING PE AND FINAL DESIGN.

REV	DATE	BY	APP	REG NO	EXPIRES	SEAL HOLDER	DESCRIPTION

DESIGNED BY
M. MIREA
DRAWN BY
M. MIREA
CHECKED BY
K. LIM
IN CHARGE
G. ALLEN
DATE
OCTOBER 2011

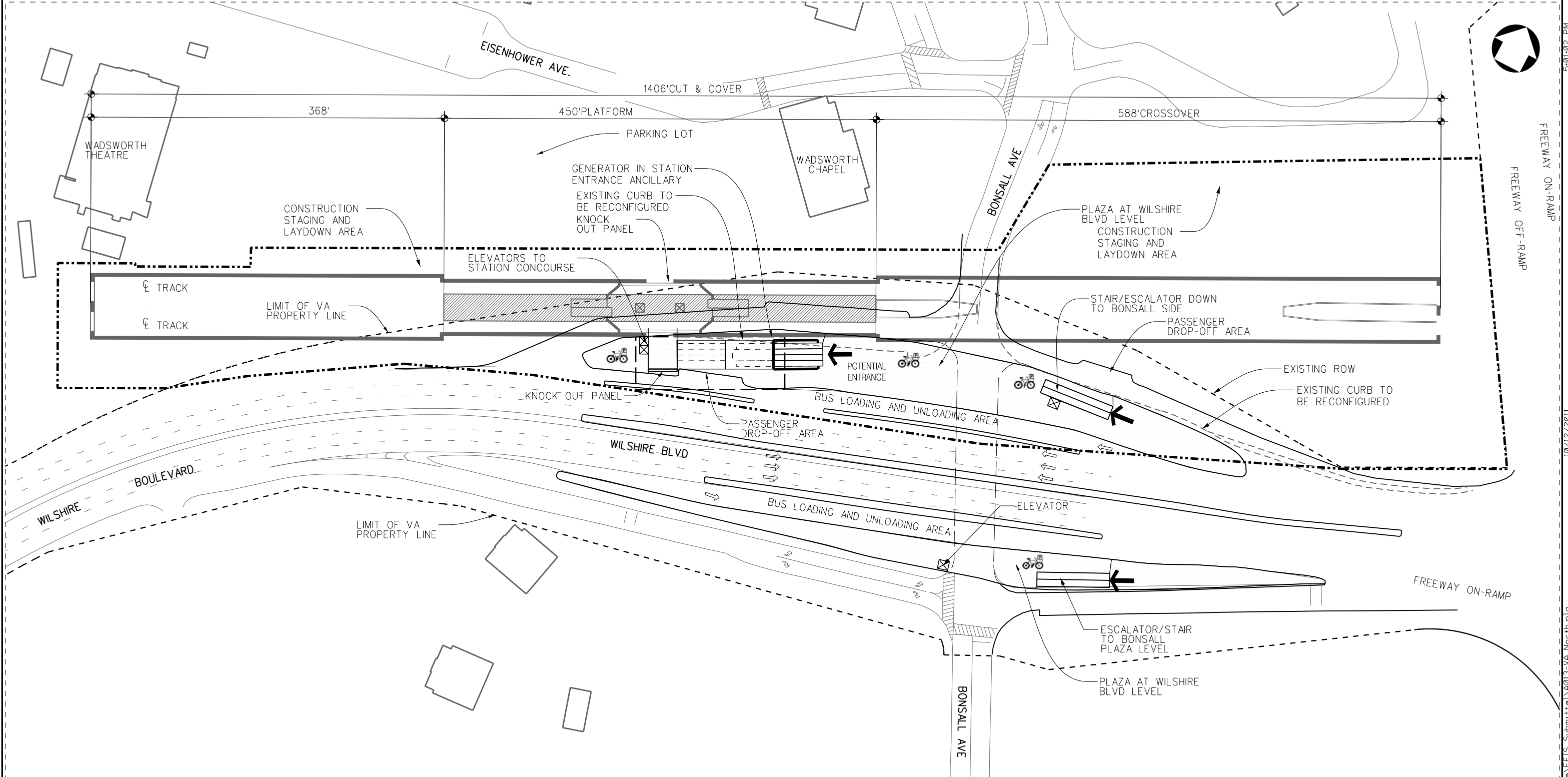


LOS ANGELES COUNTY
METROPOLITAN TRANSPORTATION AUTHORITY

WESTSIDE SUBWAY EXTENSION
FINAL EIS/EIR APPENDIX B
WESTWOOD/VA HOSPITAL (SOUTH)
OPTIONS FOR CONSTRUCTION
LAYDOWN AREA - SITE PLAN

CONTRACT NO	
DRAWING NO A-012	REV A
SCALE 1" = 100'-0"	
SHEET NO	

5/02/05 PM
 10/12/2011
 L:\ANSIBLE\WACBM\CADD\951_Working\Marina\Mireas\FEIS_Submittal\A012-VA100.plg



LEGEND:

- BICYCLE PARKING
- ENTRANCE AT STREET LEVEL, STAIRS & ESCALATORS BELOW.
- POTENTIAL CONSTRUCTION LAYDOWN AREA
- BUILDING TO BE REMOVED
- STATION PLATFORM
- EXTENT OF THE ANCILLARY SPACES BELOW
- PLAZA AT WILSHIRE BLVD. LEVEL
- SHAFTS, GRATES AND SIDEWALK

NOTE:

LOCATIONS OF SHAFTS, GRATES, SIDEWALK HATCHES AND BICYCLE PARKING TO BE DETERMINED.



CONCEPTUAL ONLY - SUBJECT TO CHANGE DURING PE AND FINAL DESIGN.

REV	DATE	BY	APP	REG NO	EXPIRES	SEAL HOLDER	DESCRIPTION

DESIGNED BY
M. MIREA
DRAWN BY
M. MIREA
CHECKED BY
K. LIM
IN CHARGE
G. ALLEN
DATE
OCTOBER 2011

LOS ANGELES COUNTY METROPOLITAN TRANSPORTATION AUTHORITY

Metro

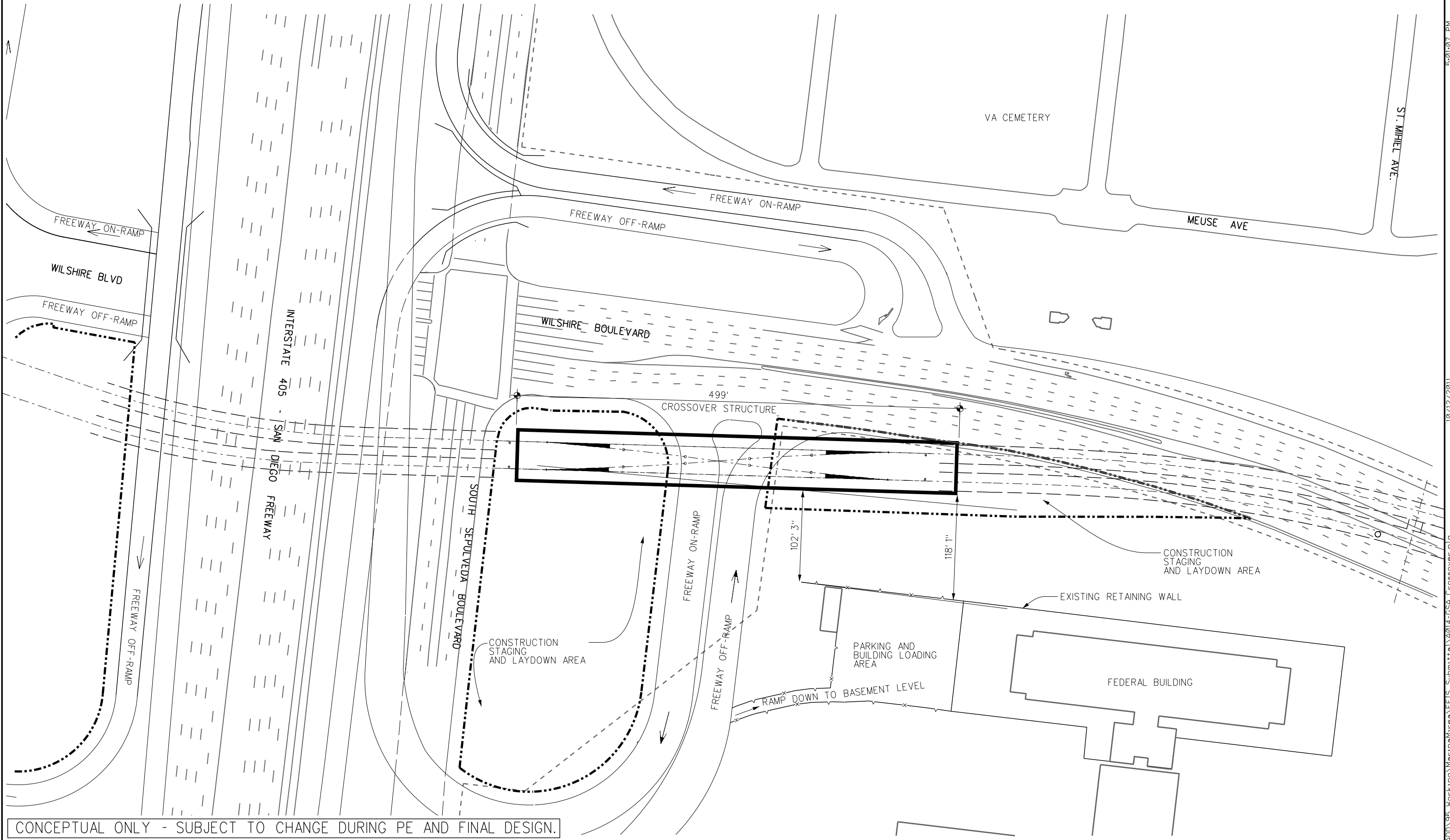
PROJECT MANAGER _____

**WESTSIDE SUBWAY EXTENSION
FINAL EIS/EIR APPENDIX B**

WESTWOOD/VA HOSPITAL (NORTH)
SITE PLAN

CONTRACT NO	
DRAWING NO A-013	REV A
SCALE 1" = 50'-0"	
SHEET NO	

5/01/2019 10/12/2011 L:\ANSIBLE\WACBM\CADD\951_Working\Marina\Mireas\FEIS_Submittal\A013-VA_North.p19



CONCEPTUAL ONLY - SUBJECT TO CHANGE DURING PE AND FINAL DESIGN.

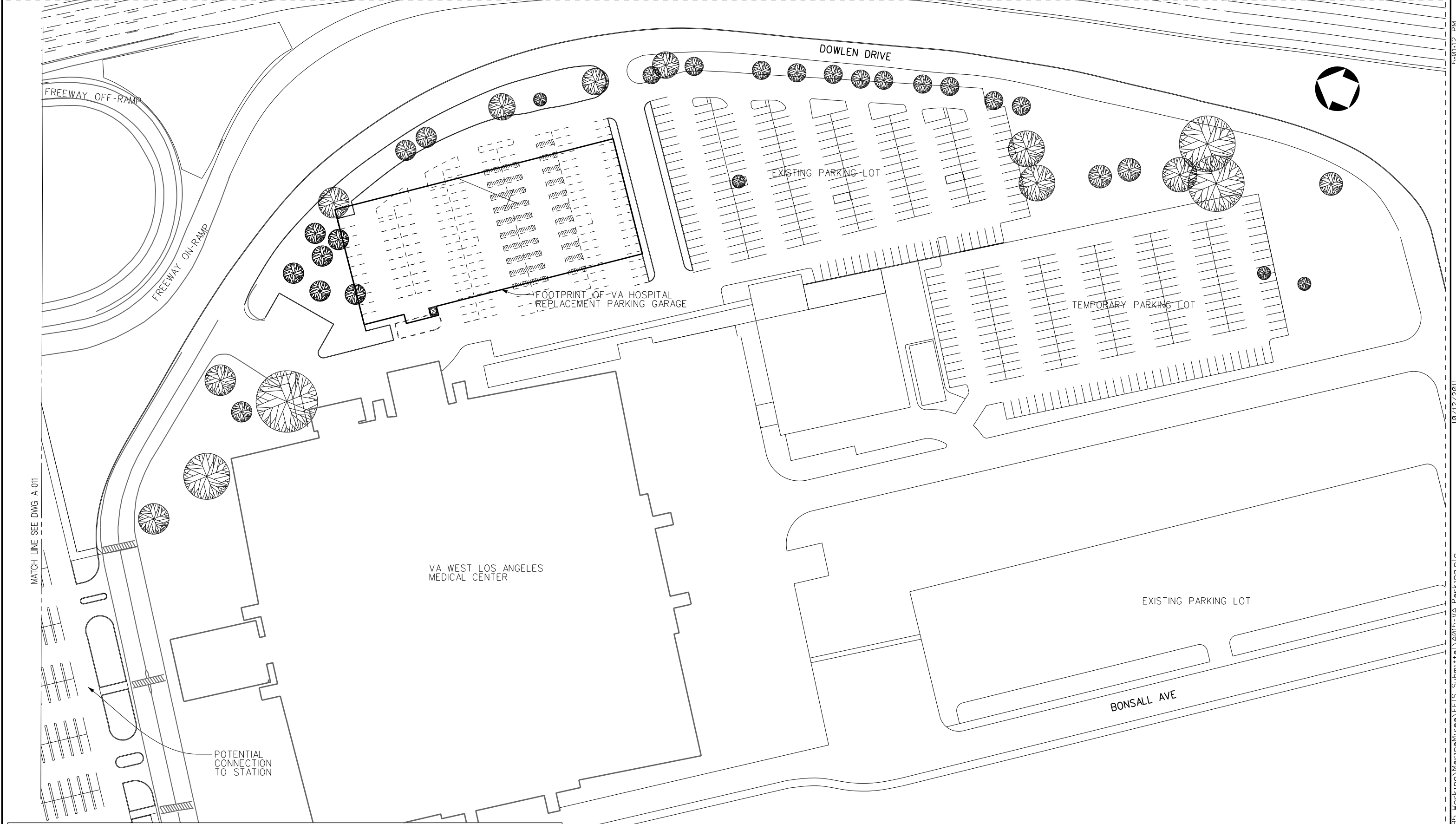
REV	DATE	BY	APP	REG NO	EXPIRES	SEAL HOLDER	DESCRIPTION

DESIGNED BY
M. MIREA
DRAWN BY
M. MIREA
CHECKED BY
K. LIM
IN CHARGE
C. ALLEN
DATE
OCTOBER 2011

M Metro
LA 125
 LOS ANGELES COUNTY METROPOLITAN TRANSPORTATION AUTHORITY
 PROJECT MANAGER _____

WESTSIDE SUBWAY EXTENSION
 FINAL EIS/EIR APPENDIX B
 CROSSOVER AT GSA
 SITE PLAN

CONTRACT NO	
DRAWING NO	A-014
SCALE	1" = 50' - 0"
SHEET NO	



CONCEPTUAL ONLY - SUBJECT TO CHANGE DURING PE AND FINAL DESIGN.

REV	DATE	BY	APP	REG NO	EXPIRES	SEAL HOLDER	DESCRIPTION

DESIGNED BY
M. MIREA
DRAWN BY
M. MIREA
CHECKED BY
K. LIM
IN CHARGE
G. ALLEN
DATE
OCTOBER 2011



LOS ANGELES COUNTY
METROPOLITAN TRANSPORTATION AUTHORITY

Metro

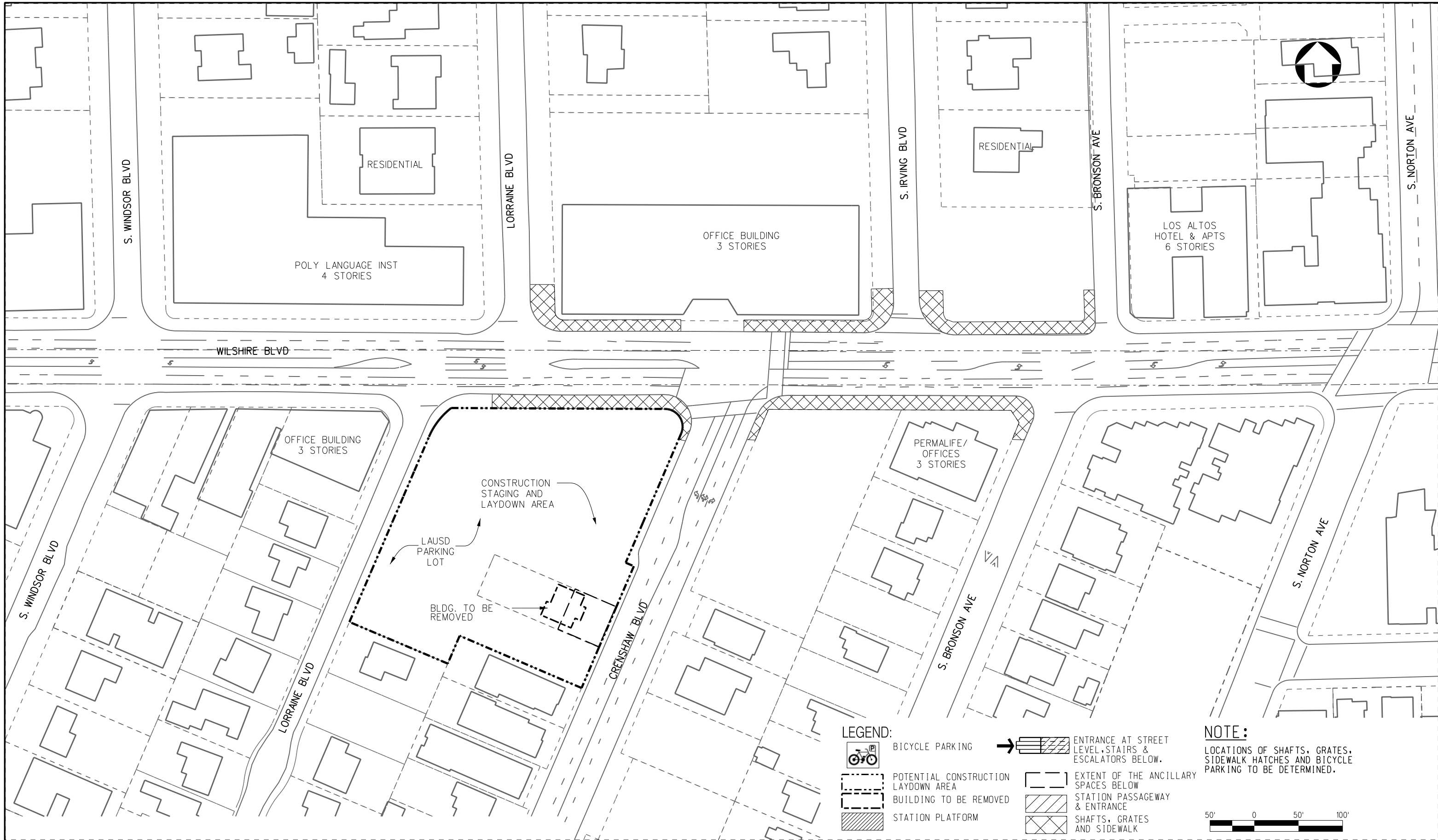
PROJECT MANAGER _____

WESTSIDE SUBWAY EXTENSION
FINAL EIS/EIR APPENDIX B
VA WEST LOS ANGELES MEDICAL
CENTER
PROPOSED PARKING GARAGE
WITH TEMPORARY LOT









CONTRACT NO	
DRAWING NO A-015	REV B
SCALE 1" = 50'-0"	
SHEET NO	

MATCH LINE SEE DWG A-011

5/30/12 PM
10/12/2011
L:\ANSIBIM\WACBM\CADD\951_Working\MarinaMirea\FEIS_Submittal\A015-VA_Parking.p19



LEGEND:

-  BICYCLE PARKING
-  POTENTIAL CONSTRUCTION LAYDOWN AREA
-  BUILDING TO BE REMOVED
-  STATION PLATFORM
-  ENTRANCE AT STREET LEVEL, STAIRS & ESCALATORS BELOW.
-  EXTENT OF THE ANCILLARY SPACES BELOW
-  STATION PASSAGEWAY & ENTRANCE
-  SHAFTS, GRATES AND SIDEWALK


NOTE:

LOCATIONS OF SHAFTS, GRATES, SIDEWALK HATCHES AND BICYCLE PARKING TO BE DETERMINED.




REV	DATE	BY	APP	REG NO	EXPIRES	SEAL HOLDER	DESCRIPTION

DESIGNED BY	
DRAWN BY	
CHECKED BY	
IN CHARGE	
DATE	10/28/2011



LOS ANGELES COUNTY METROPOLITAN TRANSPORTATION AUTHORITY



PROJECT MANAGER _____

**WESTSIDE SUBWAY EXTENSION
PRELIMINARY ENGINEERING**

CONSTRUCTION LAYDOWN AT CRENSHAW
SITE PLAN

CONTRACT NO	
DRAWING NO	REV
A-016	A
SCALE	
1"=50'-0"	
SHEET NO	

L:\ANSIBLE\WACBM\CADD\951 Working\Marina\Area\FEIS_Submittal\A016-Crenshaw\Wilshtre.pig 10/12/2011 5:01:17 PM