

# Draft Environmental Impact Report Appendix 3.9-A: Phase 1 ESA - ROW

## C LINE (GREEN) EXTENSION TO TORRANCE



## Table of Contents

<b>Abbreviations/Acronyms .....</b>	<b>iv</b>
<b>Executive Summary.....</b>	<b>ES-1</b>
<b>1. INTRODUCTION .....</b>	<b>5</b>
1.1. Report Purpose.....	5
1.2. Study Methodology .....	6
1.3. Project Location.....	6
1.4. Resource Study Area .....	6
1.5. Project Description.....	9
1.5.1. Alignment.....	9
1.5.2. Stations .....	13
1.5.3. Vehicles .....	13
1.5.4. Supporting Facilities.....	13
1.6. Scope .....	14
1.7. Previous Assessments .....	14
<b>2. Site Description.....</b>	<b>15</b>
2.1. Existing Right-of-Way .....	15
2.2. Potential Right-of-Way Acquisitions .....	15
2.3. Adjacent Land Use.....	15
2.4. Geology .....	17
2.5. Topography .....	17
2.6. Hydrology .....	17
<b>3. Historical Land Use .....</b>	<b>19</b>
3.1. Historical Topographic Maps.....	19
3.2. Historical Aerial Photographs.....	22
3.3. Historical Sanborn Maps .....	26
3.4. Historical City Directories.....	26
3.5. Historical Land Use Summary.....	26
<b>4. Records Review .....</b>	<b>28</b>
4.1. Environmental Database Review .....	28
4.2. Recognized Environmental Conditions .....	33
4.3. Public Agency Review .....	48
4.3.1. California Regional Water Quality Control Board.....	48
4.3.2. California Department of Toxic Substances Control.....	49
4.3.3. California Department of Conservation, Division of Oil, Gas, and Geothermal Resources .....	49
4.3.4. California Environmental Protection Agency Regulated Site Portal.....	50
<b>6. Interviews and User-Provided Information .....</b>	<b>50</b>
6.1. Questionnaires .....	50
6.2. On-Site Interviews.....	51
6.3. Other Interviews with Current Owners.....	51
6.4. User-Provided Information .....	51
6.4.1. Environmental Lien/Activity and Use Limitations.....	51
6.4.2. Previous Reports.....	51
<b>7. Non-ASTM Scope Considerations.....</b>	<b>52</b>
7.1. Preliminary Asbestos Evaluation.....	52



7.2. Lead-Based Paint ..... 52  
7.3. Heavy Metals including Aerially Deposited Lead ..... 52  
7.4. Treated Wood Waste ..... 52  
7.5. Weed Control ..... 52  
**8. Conclusions and Recommendations..... 53**  
**9. Data Gaps ..... 57**  
**10. Deviations ..... 57**  
**11. Limitations..... 58**  
**12. Qualifications of Preparer ..... 59**  
**13. Bibliography ..... 60**  
**14. Appendices..... 65**

### Figures

Figure 1-1. Vicinity Map ..... 7  
Figure 1-2. Proposed Project/ Trench Option – Hazards and Hazardous Materials Resource Study Area .. 8  
Figure 1-3. Proposed Project – Overview ..... 11  
Figure 1-4. Trench Option – Overview ..... 12  
Figure 4-1: Sites of Concern (RECs) ..... 44  
Figure 4-2 - Sites of Concern (RECs) ..... 45  
Figure 4-3 - Site of Concern (RECs) ..... 46  
Figure 4-4 - Sites of Concern (RECs) ..... 47

### Tables

Table 2-1. Adjacent Land Use Summary ..... 16  
Table 3-1. Historical Topographic Maps ..... 19  
Table 3-2. Historical Aerial Photographs ..... 22  
Table 4-1. ASTM Search Distance for Environmental Databases..... 29  
Table 4-2. Summary of RECs ..... 34  
Table 4-3. Wells within ¼-mile of the Proposed Project and Trench Option Alignment..... 49  
Table 8-1. Conclusions and Recommendations ..... 54

### Appendices

- APPENDIX A - HISTORICAL TOPOGRAPHIC MAPS**
- APPENDIX B - AERIAL PHOTOGRAPHS**
- APPENDIX C - SANBORN MAPS**
- APPENDIX D - HISTORICAL CITY DIRECTORIES**
- APPENDIX E - EDR RADIUS REPORT**
- APPENDIX F - SAMPLE QUESTIONNAIRE**
- APPENDIX G - RESUME OF THE PREPARER**
- APPENDIX H - DISCUSSION OF POTENTIAL RECs**

## Abbreviations/Acronyms

AA	Alternatives Analysis
2020 COR ACTION	2020 Corrective Action Program List
AAI	All Appropriate Inquiry
ACM	asbestos-containing materials
ADA	Americans with Disabilities Act
ADL	aerially deposited lead
AST	aboveground storage tank
ASTM	ASTM International
AUL	activity and use limitations
bgs	below ground surface
BOND EXP. PLAN	Bond Expenditure Plan
BROWNFIELDS	Brownfields Database
BRT	Bus Rapid Transit
CA	California
CalEPA	California Environmental Protection Agency
CAL-SITES	California DTSC Database of Hazardous Substance Sites
Caltrans	California Department of Transportation
CCR	California Code of Regulations
CDL	Clandestine Drug Labs
CDMG	California Division of Mines & Geology
CEG	Certified Engineering Geologist
CERCLA	Comprehensive Environmental Response, Compensation & Liability Act
CERS	California Environmental Reporting System
CERS HAZ WASTE	California Environmental Reporting System for Hazardous Waste
CERS TANKS	California Environmental Reporting System Tanks
CFR	Code of Federal Regulations
CGS	California Geological Survey (formerly California Division of Mines and Geology [CDMG])
CHMIRS	California Hazardous Materials Incident Reporting System
CIWQS	California Integrated Water Quality System
COAL ASH DOE	Steam-Electric Plan Operation Data
COAL ASH EPA	Coal Combustion Residues Surface Impoundments list
CONSENT	Superfund (CERCLA) Consent Decrees
CORRACTS	Corrective Action Tracking System
Cortese	Cortese Hazardous Waste and Substances List
CPS-SLIC	Spills, Leaks, Investigation, and Cleanup
CREC	Controlled recognized environmental condition
CUPA LISTING	A Listing of Certified Unified Program Agencies
DEBRIS REGION 9	Torres Martinez Reservation Illegal Dump Site Locations
DEED	Deed Restriction Listing
DOCKET HWC	Hazardous Waste Compliance Docket Listing
DOD	Department of Defense Sites
DOGGR	Division of Oil, Gas, and Geothermal Resources
DOQQ	Digital Orthophoto Quarter Quads
DOT OPS	Department of Transportation incident and accident data

---

DRY CLEANERS .....	Cleaner Facilities
DTSC.....	Department of Toxic Substances Control
DWR.....	California Department of Water Resources
DYA .....	Diaz•Yourman & Associates
ECHO.....	Enforcement and Compliance History Information
EDR.....	Environmental Data Resources, Inc.
EIR.....	Environmental Impact Report
EIS .....	Environmental Impact Statement
EMI.....	Emissions Inventory Data
ENF.....	Enforcement Actions
EnviroStor .....	DTSC’s Site Mitigation and Brownfield Reuse Program’s EnviroStor Database
EPA.....	U.S. Environmental Protection Agency
EPA WATCHLIST .....	EPA WATCH LIST
ERNS.....	Emergency Response and Notification Systems
ESA.....	Environmental Site Assessment
FEDERAL FACILITY .....	Federal Facility Site Information listing
FEMA UST .....	Underground Storage Tank Listing
FID.....	California Water Resources Control Board Facility Inventory Database
FID UST.....	FID Underground Storage Tank
FINDS .....	Facility Index System
FTTS.....	Federal Insecticide, Fungicide, and Rodenticide Act/Toxic Substances Control Act Tracking System
FUDS .....	Formerly Used Defense Sites
FUELS PROGRAM .....	EPA Fuels Program Registered Listing
FUSRAP .....	Formerly Utilized Sites Remedial Action Program
GE.....	Geotechnical Engineer
HAULERS .....	California Database of Registered Waste Tire Haulers
HAZNET .....	Facility and Manifest Data
Hist Auto .....	EDR Historic Auto Stations
HIST CAL-SITES.....	Historic CAL-SITES
Hist Cleaners.....	EDR Historic Dry Cleaners
HIST Cortese .....	Historic Cortese
HIST FTTS .....	Historic FTTS
HIST UST.....	Historic Underground Storage Tank
HMIRS .....	Hazardous Materials Incident Reporting System
HREC .....	Historic recognized environmental condition
HWP.....	California Hazardous Waste Permit
HWT.....	hazardous waste transporters
I-.....	Interstate
ICIS .....	Integrated Compliance Information System
IHS OPEN DUMPS .....	Open Dumps on Indian Land
INDIAN LUST .....	Leaking Underground Storage Tanks on Indian Land
INDIAN ODI .....	Report on the Status of Open Dumps on Indian Land
INDIAN RESERV .....	Indian Reservations
INDIAN UST.....	Underground Storage Tanks on Indian Land
INDIAN VCP.....	Voluntary Cleanup Program on Indian Land



LA	Los Angeles
LADPW	Los Angeles Department of Public Works
LBP	lead-based paint
LDS	Land Disposal Sites Listing
LEAD SMELTERS	Lead Smelter Sites
LIENS	CERCLA Lien Information
Los Angeles Co. HMS	Los Angeles County Hazardous Materials System Database
L RTP	Long-Range Transportation Plan
LUCIS	Land Use Control Information System
LUST	leaking underground storage tanks
MCS	Military Cleanup Sites Listing
Metro	LA County Metropolitan Transportation Authority
MGP	EDR manufactured gas plant
MINES	Mines Site Location Listing
MLTS	Material Licensing Tracking System
MOL	Metro Orange Line
MRDC	Metro Rail Design Criteria
MSF	Maintenance Storage Facility
MWMP	Medical Waste Management Program Listing
NAIP	National Agriculture Imagery Program
NB	northbound
NON-CASE INFO	Non-Case Information Sites (GEOTRACKER)
Notify 65	SWRCB/RWQCB Proposition 65 Incident Database
NPDES	National Pollutant Discharge Elimination System
NPL	National Priority List
NPL Liens	Federal Superfund Liens
OCS	Overhead Catenary System
ODI	Open Dump Inventory
OTHER OIL GAS	Other Oil and Gas Projects Sites (GEOTRACKER)
PADS	Polychlorinated Biphenyls Activity Database System
PCB	polychlorinated biphenyls
PCB TRANSFORMER	PCB Transformer Registration Database
PCE	perchloroethylene
PE	Professional Engineer
PEST LIC	Pesticide Regulation Licenses Listing
PROC	Certified Processors Database
PROD WATER PONDS	Produced Water Ponds Sites
PROJECT	Project Sites (GEOTRACKER)
PRP	Potentially Responsible Parties
RAATS	RCRA Administrative Action Tracking System
RADINFO	Radiation Information Database
RCRA	Resource Conservation and Recovery Act
RCRA-CESQG	RCRA-Conditionally Exempt Small Quantity Generator
RCRA-LQG	RCRA-Large Quantity Generator
RCRA-NonGen	RCRA-Non-Generator
RCRA-SQG	RCRA-Small Quantity Generator
RCRA-TSDF	RCRA-Treat, Store, or Dispose Facility

---

REC.....	recognized environmental condition
Response.....	California DTSC Remediation Site
RGA LF.....	Recovered Government Archive
RGA LUST .....	Recovered Government Archive Leaking Underground Storage Tank
RMP .....	Risk Management Plans
RSA.....	Resource Study Area
ROD.....	Record of Decision
ROW.....	right-of-way
RWQCB .....	California Regional Water Quality Control Board
SCAG .....	Southern California Association of Governments
SCH.....	California School Sites
SCRD DRYCLEANERS .....	State Coalition for Remediation of Drycleaners Listing
SCRRA .....	Southern Rail Road Association
SEMS .....	Superfund Enterprise Management System
SEMS-ARCHIVE.....	Superfund Enterprise Management System Archive (formerly Comprehensive Environmental Response, Compensation and Liability Information System-No Further Remedial Action Planned [CERCLIS- NFRAP])
SI .....	Subsurface Investigation
SPILLS 90 .....	Spills 90 Data from FirstSearch
SPRR.....	Southern Pacific Rail Road
SR-.....	State Route
SSP .....	Standard Special Provisions
SVOC .....	semi-volatile organic compounds
SWDR.....	Storm Water Data Report
SWEEPS UST.....	Statewide Evaluation and Environmental Planning System Underground Storage Tank
SWF/LF.....	solid waste facilities and landfill
SWRCB .....	California State Water Resources Control Board
SWRCY .....	solid waste recycling facility
TC.....	Transit Center
Toxic Pits.....	Toxic Pits Cleanup Act Sites
TPH.....	total petroleum hydrocarbons
TPSS .....	Traction Power Substations
TRIS .....	Toxic Chemical Release Inventory System
TSCA.....	Toxic Substances Control Act
TWW .....	treated wood waste
UIC .....	California underground injection control
UIC GEO .....	Underground Injection Control Sites
UMTRA.....	Uranium Mill Tailings Sites
US AIRS .....	U.S. Aerometric Information Retrieval System Facility Subsystem
US BROWNFIELDS.....	U.S. Brownfields Sites Listing
US ENG CONTROLS .....	U.S. Engineering Controls
US FIN ASSUR.....	U.S. Financial Assurance Information
US INST CONTROLS.....	U.S. Institutional Controls
US MINES .....	U.S. Mines Master Index File
USDA.....	U.S. Department of Agriculture

USGS ..... U.S. Geological Survey  
UST..... underground storage tank  
UXO..... Unexploded Ordinance Sites  
VCP..... DTSC Voluntary Cleanup Program  
VOC..... volatile organic compound  
WASTEWATER PITS..... Oil Wastewater Pits Listing  
WDR..... Waste Discharge Requirements Listing  
WDS..... Waste Discharge System  
WELL STIM PROJ..... Well Stimulation Project  
WIP..... Well Installation Program  
WMUDS/SWAT..... Waste Management Unit Database System  
WRD..... Water Replenishment District of Southern California



## EXECUTIVE SUMMARY

This report presents the results of the Phase I Environmental Site Assessment (ESA) performed for the proposed Los Angeles County Metropolitan Transportation Authority's (Metro) C Line (Green) Extension to Torrance Project (Proposed Project). The ESA was performed in general conformance with the scope and limitations of ASTM International (ASTM) E1527-13 and in accordance with the Metro Rail Design Criteria ([MRDC] Metro, 2019a), Section 5.6.6 Hazardous Materials Investigation and Analysis.

A Proposed Project with two Options, between Redondo Beach (Marine) Station and 190th street, Trench Option and Hawthorne Option, is being studied as part of the Draft Environmental Impact Report (EIR) in pursuant to California Environmental Quality Act (CEQA). The Proposed Project includes aerial and at-grade configuration and follows the existing Metro-owned Harbor Subdivision right-of-way (Metro ROW). The Trench Option includes a trench/at-grade configuration along the Metro ROW. The Hawthorne Option includes an aerial configuration along I-405 and Hawthorne Boulevard. This report discusses the Proposed Project and Trench Option, as both follow the same alignment. The analysis for Hawthorne Option is discussed in a separate report.

The project area consists of an approximately 4.5-mile-long north-south corridor from the existing Metro C Line (Green) Redondo Beach (Marine) Station to the Torrance Transit Center (TC). The project area includes portions of the Cities of Lawndale, Redondo Beach, and Torrance. There are two stations planned for the Proposed Project and Trench Option at Redondo Beach TC and Torrance TC.

The ESA is intended to provide environmental input regarding the potential presence of hazardous substances (including petroleum products) in, on, or at the project alignment that have potential to impact project construction activities. Such sites would be considered recognized environmental conditions (RECs) based on the guidelines and procedures of ASTM E1527-13. Any exceptions to or deletions from this practice have been described in Section 1 and Section 10 of this report.

The Phase I ESA revealed evidence of RECs within and adjacent to the Proposed Project and Trench Option limits that should be addressed as part of a Phase II subsurface investigation (SI) or using specifications as summarized in Table ES-1.

Several parcels may be impacted to accommodate the Proposed Project and Trench Option. For the purpose of this report, parcels acquisitions for the Advanced Conceptual Engineering were reviewed and potential impacts were evaluated. If the proposed acquisition list is revised to add sites, then such sites must be re-evaluated. The review of publicly available online data suggested that some of the potentially affected parcels showed indicators of hazardous materials or petroleum products use. Parcel-specific ESAs to evaluate the presence or absence of hazardous materials are recommended for parcels (or portions thereof) that will be acquired as part of the Proposed Project and Trench Option.

**Table ES-1. Summary of RECs Within and Adjacent to Proposed Project and Trench Option**

Map ID <sup>1</sup>	Rec Source/ Location	Contaminants of Potential Concern	Potentially Affected Media	Report Section(s)	Recommendation
1	Voi-Shan Aerospace, Inc. (former) 4001 Inglewood Avenue, Redondo Beach	Total Petroleum Hydrocarbons (TPH), Volatile Organic Compounds (VOC), Semi VOC, and metals	Groundwater	Section 4.2	A Phase II SI is recommended to evaluate groundwater for the contaminants of potential concern if the Proposed Project disturb groundwater along the Proposed Project and Trench Option alignment between Marine Avenue and Manhattan Beach Boulevard.
2	Merrell Paint Co., Inc. 15624 Inglewood Avenue, Lawndale	TPH, VOC	Soil, Groundwater	Section 4.2	A Phase II SI is recommended to evaluate soils, up to depth of 15 feet below existing ground surface (bgs) or to proposed disturbance depth, whichever is lower, and groundwater for the contaminants of potential concern along the Proposed Project and Trench Option alignment between Manhattan Beach Boulevard and Inglewood Avenue. In addition, if the site is on the proposed acquisition list, a comprehensive Phase II subsurface investigation (SI) is recommended to evaluate the existing conditions of subsurface contamination.
3	Westwood Building Materials, 15708 Inglewood Avenue, Lawndale	TPH, VOC	Groundwater	Section 4.2	A Phase II SI is recommended to evaluate soils, up to depth of 15 feet bgs or to proposed disturbance depth, whichever is lower, and groundwater for the contaminants of potential concern along the Proposed Project and Trench Option alignment between Manhattan Beach Boulevard and Inglewood Avenue. In addition, if the site is on the proposed acquisition list, a comprehensive Phase II SI is recommended to evaluate the existing conditions of subsurface contamination.
4	Tosco-76 Station #4817, 3601 Inglewood Avenue, Redondo Beach	TPH	Soil	Section 4.2	The site is not a REC to the Proposed Project. However, if the subject property will be acquired, then a site-specific investigation is recommended to determine the status of residual contamination onsite.
5	City of Lawndale Garage, 4722 W Manhattan Beach, Lawndale	TPH	Soil	Section 4.2	The site is not a REC to the Proposed Project. However, if the subject property will be acquired, then a site-specific investigation is recommended to determine the status of residual contamination onsite.

Map ID <sup>1</sup>	Rec Source/ Location	Contaminants of Potential Concern	Potentially Affected Media	Report Section(s)	Recommendation
6	Union Carbide Corporation (UCC) 19500 Mariner Avenue, Torrance	TPH, VOC, SVOC, Dripolene, and metals.	Soil, Groundwater	Section 4.2	A Phase II SI is recommended to evaluate soils and groundwater (if disturbed) for contaminants of potential concern along the Proposed Project alignment adjacent to the subject property.
7	North Posse Site 3041 Del Amo Boulevard, Torrance	TPH, VOC, SVOC, ACM, metals, and methane	Soil, Soil Vapor, Groundwater	Section 4.2	A Phase II SI is recommended to evaluate soils, soil vapor, and groundwater (if disturbed) for the contaminants of potential concern along the Proposed Project alignment between Prairie Avenue and Del Amo Boulevard. In addition, it is recommended to identify the existing and abandoned oil pipelines in the subject property vicinity prior to construction.
8	Former Amp-Matrix Facility 355-455 Maple Avenue, Torrance	TPH, VOC	Groundwater	Section 4.2	A Phase II SI is recommended to evaluate groundwater for the contaminants of potential concern if the proposed construction results in groundwater disturbance along the Proposed Project alignment near the Torrance TC Station.
9	The DOW Chemical Company 305 Crenshaw Boulevard, Torrance	TPH, VOC, SVOC, and metals	Groundwater	Section 4.2	A Phase II SI is recommended to evaluate groundwater for the contaminants of potential concern if the proposed construction results in groundwater disturbance at the proposed Torrance TC Station.
10	Torrance/ Dowell Schlumberger, Inc 301 Crenshaw Boulevard, Torrance	TPH, VOC, SVOC, and metals	Soil	Section 4.2	A Phase II SI is recommended to evaluate soils up to the proposed depth of disturbance for the contaminants of potential concern along the northern portion of the proposed Torrance TC Station.
11	PPG Industries, Inc. 465 Crenshaw Boulevard, Torrance	TPH, VOC	Soil, Groundwater	Section 4.2	A Phase II SI is recommended to evaluate soils and groundwater (if disturbed) at the proposed parking structure for the contaminants of potential concern. In addition, if the site is on the proposed acquisition list, a comprehensive Phase II SI is recommended to evaluate the existing conditions of subsurface contamination.
12	Vought Aircraft Industries, Inc. 640 Alaska Avenue, Torrance	TPH, VOC	Soil	Section 4.2	A Phase II SI is recommended to evaluate soils, up to depth of 15 feet bgs or to proposed disturbance depth, whichever is lower for the contaminants of potential concern along the Proposed Project alignment adjacent to the proposed Torrance TC Station.



Map ID <sup>1</sup>	Rec Source/ Location	Contaminants of Potential Concern	Potentially Affected Media	Report Section(s)	Recommendation
13	Exxon Mobil Oil Torrance Refinery, 3700 West 190 street, Torrance	TPH, VOC, SVOC, and metals	soil and groundwater	Section 4.2	A Phase II SI is recommended to evaluate soils and groundwater (if disturbed) for the contaminants of potential concern along the Proposed Project alignment between Prairie Avenue and Del Amo Boulevard. In addition, it is recommended to identify the existing and abandoned oil pipelines in the area prior to construction.
--	Proposed Project and Trench Option ROW	Herbicides, Pesticides, Treated Wood Waste, TPH, Metals	Soil	Section 7.2	A Phase II SI is recommended to evaluate shallow soils for potential contaminants of concern along the Metro ROW.
--	Existing Bridges	Asbestos Containing Material (ACM), Lead- based Paint (LBP)	Existing Bridge Bearing Pads, Hinge and Joint Seal materials, Coatings, Graffiti	Sections 7.1 & 7.2	Prior to disturbance of the existing bridge structures, ACM and LBP surveys are recommended as part of a Phase II SI.
--	Proposed Acquisitions for Proposed Project and Trench Option construction	Hazardous Materials	Soil	Section 2.2	Parcel-specific Phase I ESAs are recommended to evaluate the presence or absence of hazardous materials for parcels (or portions thereof) that will be acquired as part of the Proposed Project and Trench Option.
--	Proposed Project and Trench Option ROW	Oil and gas pipelines	Soil	Section 5	It is recommended that where construction activities will disturb soil adjacent to the oil and gas pipelines, the soils be screened for hydrocarbon contamination prior to construction.
--	Proposed Project and Trench Option ROW	LBP, Chromium	Yellow Thermoplastic Striping	Section 7.2	Yellow Thermoplastic Striping materials should be handled in accordance with Caltrans Standard Specifications (Caltrans, 2018a) and the corresponding Standard Special Provisions (SSPs) (Caltrans, 2018c).
Note(s): Map ID numbers correspond to site numbers shown on Figure 4-1 through Figure 4-3.					

## 1. INTRODUCTION

### 1.1. REPORT PURPOSE

This Environmental Site Assessment (ESA) was performed in general conformance with the scope and limitations of ASTM International (ASTM) E1527-13 and in accordance with the Metro Rail Design Criteria ([MRDC] Metro, 2019a), Section 5.6.6 Hazardous Materials Investigation and Analysis.

The intent of this ESA is to evaluate the presence or likely presence of hazardous substances (including petroleum products) in, on, or at a site that has potential to impact project construction activities. The U.S. Environmental Protection Agency (EPA) All Appropriate Inquiry (AAI) was used as a basis of general procedures followed in preparation of this ESA but was not explicitly applied. The AAI references the ASTM Designation E1527, "Standard Practice for Environmental Project Site Assessments: Phase I Environmental Property Assessment Process," for conducting the AAI. The purpose of a Phase I ESA, according to ASTM, is to identify recognized environmental conditions (REC), controlled RECs (CREC), and historical RECs (HREC) with regard to a commercial real estate transaction of a specific parcel of land. Definitions for REC, CREC, and HREC are summarized, as follows, for ease of reference:

RECs are defined as the presence or likely presence of any hazardous substances or petroleum products in, on, or at a property due to any release to the environment; under conditions indicative of a release to the environment; or under conditions that pose a material threat of a future release to the environment.

A CREC is defined as a REC resulting from a past release of hazardous substances or petroleum products that has been addressed to the satisfaction of the applicable regulatory authority (for example, as evidenced by the issuance of a no further action letter or equivalent, or meeting risk-based criteria established by regulatory authority), with hazardous substances or petroleum products allowed to remain in place subject to the implementation of required controls (for example, property use restrictions, activity and use limitations, institutional controls, or engineering controls; ASTM, 2013).

An HREC is defined as a past release of any hazardous substances or petroleum products that has occurred in connection with the property and has been addressed to the satisfaction of the applicable regulatory authority or meeting unrestricted use criteria established by a regulatory authority, without subjecting the property to any required controls (for example, property use restrictions, activity and use limitations, institutional controls, or engineering controls; ASTM, 2013).

In contrast to a Phase I ESA for a commercial real estate transaction, the purpose of this assessment was limited to the identification of significant potential impacts of hazardous substances during the construction of a transportation project. Because of the scale of transportation projects like the Proposed Project, it is often not possible or practical to conclusively determine the standard to which sites with documented past releases have been remediated. This limitation generally precludes Metro from distinguishing between REC, CREC, and HREC. Therefore, for the purpose of this assessment, only the REC classification was used for sites with known or suspected presence of hazardous materials that could impact the Project. Section 8 of this report summarizes any identified RECs that may be a potential environmental concern to the Project.

## **1.2. STUDY METHODOLOGY**

The relevant findings of this study were obtained from a desktop review of readily available federal, state, and local references as well as other documents, with conclusions and recommendations based on these sources. No site reconnaissance was performed at the time of developing this report due to site access constraints. This study was not intended to represent an exhaustive examination of all the potential hazards that may have existed, but instead, was limited to identification of the significant potential impacts of hazardous substances during the construction of the Project.

In 2018, the Metro Board approved two alternatives recommended for further study in the Supplemental Alternatives Analysis Study. The Draft EIR evaluates the three alignments: Metro ROW Elevated/At-Grade alignment (approved for further study in 2018), Trench Option (included in Draft EIR based on community input), and Hawthorne Option (approved for further study in 2018). For the purposes of CEQA, Metro must define one of the three alignments as the Proposed Project. The Metro ROW Elevated/At-Grade Alignment is referred to as the Proposed Project in the Draft EIR and this document as it is alignment that has been studied and advanced over the years. This term does not convey any preference or recommendation. Metro staff will prepare a recommendation in Spring 2023 based on findings from the Draft EIR, public comments made during the comment period, technical analysis, stakeholder input, and other factors such as cost, ridership, and project objectives. This report discusses the Proposed Project and Trench Option together, as both follow same alignment along the Metro ROW. The analysis for the Hawthorne Option is discussed in a separate report.

## **1.3. PROJECT LOCATION**

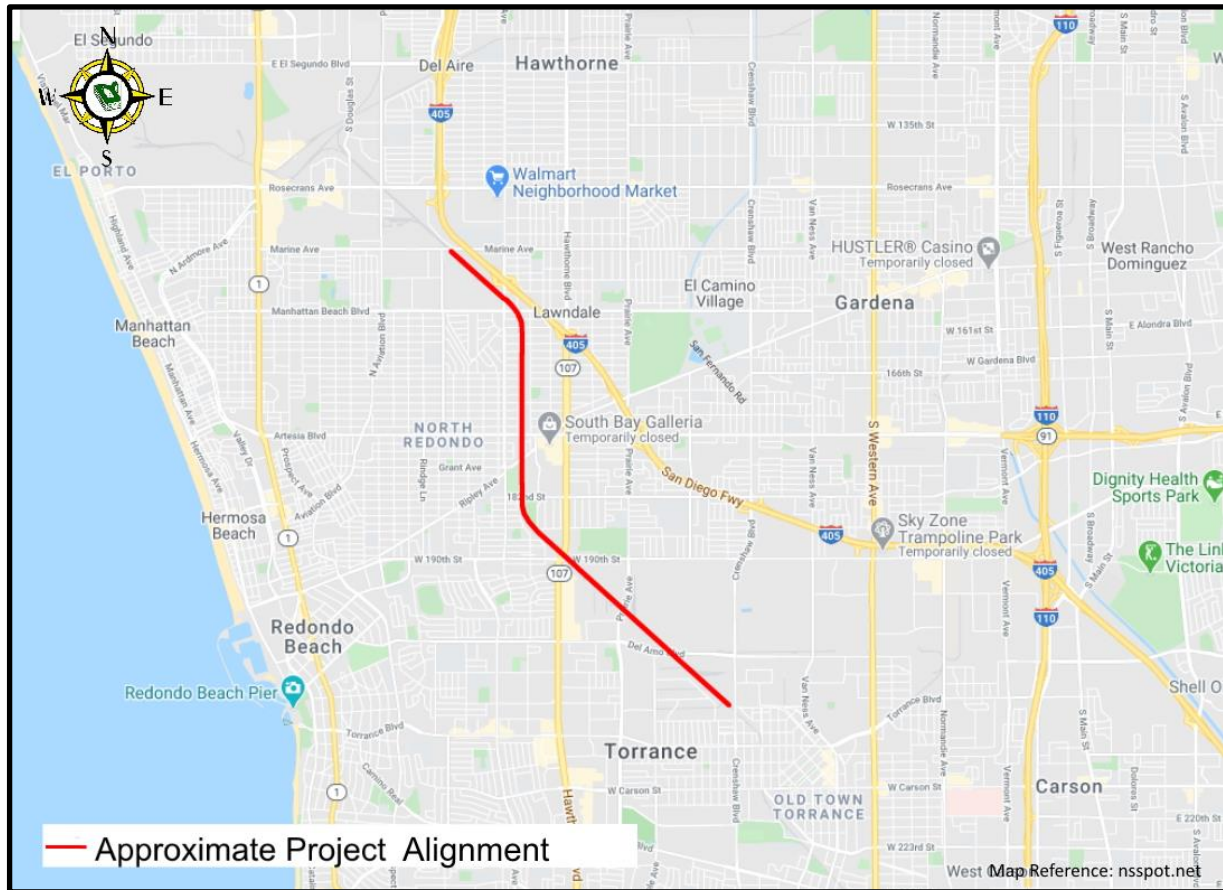
The project area consists of an approximately 4.5-mile-long north-south corridor from existing Redondo Beach (Marine) Metro Green Line Station to the Torrance Transit Park and Ride Regional Terminal (referred to as the Torrance Transit Center (TC)) located in Los Angeles County, as shown in Figure 1-1. The project area includes portions of the Cities of Lawndale, Redondo Beach, and Torrance.

## **1.4. RESOURCE STUDY AREA**

The Resource Study Area (RSA) for Hazards and Hazardous Materials varies from a quarter-mile to one-mile radius around the project footprint based on specific search distances in accordance with federal, state, and local environmental databases. (See Figure 1-2 for the RSA). The project footprint, also referred to as the ROW in this report, is defined as the area necessary to construct, operate, and maintain the Proposed Project.

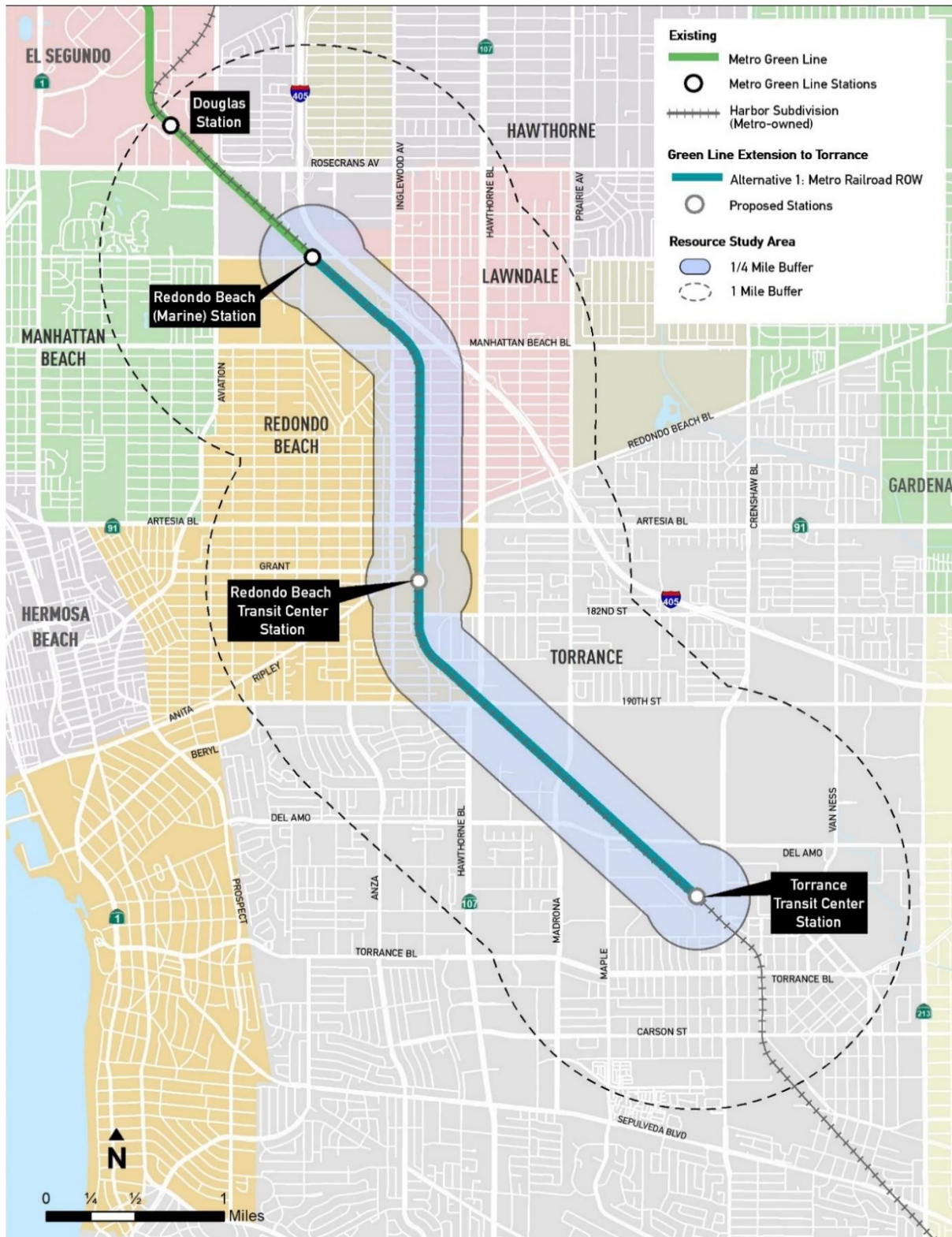


Figure 1-1. Vicinity Map



Source: Google Maps, 2021

**Figure 1-2. Proposed Project/ Trench Option – Hazards and Hazardous Materials Resource Study Area**



Source: STV, 2020

## 1.5. PROJECT DESCRIPTION

The Proposed Project consists of a combination of at-grade and elevated structures. The alignment would follow the existing Metro ROW for the entire length of the Proposed Project. The Metro ROW is approximately 75 to 150 feet wide and varies in width along the 4.5 mile project corridor. In most areas, it is approximately 100 feet wide and typically can accommodate the construction of two new light rail tracks in addition to the existing freight tracks. Two stations are proposed: Redondo Beach Transit Center and Torrance Transit Center. The Proposed Project and Trench Option alignment overview is shown on Figure 1-3 and discussed in the following sub section.

### 1.5.1. Alignment

The existing Metro ROW is relatively wide (approximately 100 feet) in most areas along the project corridor. In the north part of the project area (between Manhattan Beach Blvd and Hawthorne Blvd), there is an existing freight track within the Metro ROW on which BNSF operates. South of 190<sup>th</sup> Street, there are multiple freight tracks to support BNSF operations, storage and staging, and spurs tracks. As part of the Proposed Project, existing freight tracks would be relocated in some areas to accommodate two new light rail tracks.

The Proposed Project would begin at the existing Redondo Beach (Marine) Station, where the existing tracks and station are aerial. The existing station platform, which is currently configured for two-car trains. In the future, as part of a separate project, Metro would be extend the platform by 90 feet to support three-car train service.

The aerial alignment would travel within the existing Metro ROW, running parallel to and west of the existing freight tracks. Just west of Inglewood Avenue, the aerial alignment would cross over to the east side of the freight tracks within the existing Metro ROW. The existing freight track crossings at Inglewood Avenue and Manhattan Beach Boulevard would remain at-grade.

South of Manhattan Beach Boulevard, the aerial alignment would continue to follow the existing Metro ROW, crossing over 159<sup>th</sup> Street, 160<sup>th</sup> Street, 161<sup>st</sup> Street, and 162<sup>nd</sup> Street; these streets would remain open to traffic. The existing freight track crossings at these streets would remain at-grade.

The aerial alignment would return to at-grade near 166<sup>th</sup> Street and would run parallel to the existing freight tracks. The alignment would cross 170<sup>th</sup> Street at-grade, then would cross over Artesia Boulevard on a new bridge adjacent to the existing railroad bridge.

Continuing south, the alignment would cross Grant Avenue on a bridge adjacent to the existing railroad bridge. The freight tracks would be shifted west within the Metro ROW. A station would be located within the Metro ROW adjacent to the Redondo Beach TC. The alignment would then cross 182<sup>nd</sup> Street at-grade and then cross Hawthorne Boulevard and 190<sup>th</sup> Street on aerial structures adjacent to the existing railroad bridges over these roads.

South of 190<sup>th</sup> Street, existing freight tracks on the east side of the Metro ROW would be relocated, and the freight tracks on the west side of the railroad ROW would be shifted further west. The alignment would pass under the existing Prairie Avenue and Del Amo Boulevard roadway bridges. South of Del Amo Boulevard, the alignment would rise onto retained fill and an aerial structure would be needed to allow the freight track on the east side of the corridor to cross under the alignment, maintaining BNSF operations on the east. The alignment would continue south on a low retained fill structure and end at a

terminus station adjacent to the Torrance TC, just west of where the Metro ROW meets Crenshaw Boulevard.

The Trench Option would be similar to the Proposed Project except that after the tracks descend from aerial guideway south of the existing Redondo Beach (Marine) Station, they would continue into a below-ground trench passing under seven streets between Inglewood Avenue and 170th Street. The existing freight track would be realigned and travel at-grade as it does today. The trench would continue southwards on the east side of the existing rail corridor before ascending at 170th Street to reach existing ground level north of Artesia Blvd. South of Grant Ave, the light rail would descend into a short trench to cross under 182nd Street. South of 182nd Street, the Trench Option rises to street level and joins the Proposed Project alignment at around 190th Street. South of 190th Street, the alignment would be the same as the Proposed Project. The proposed station at the Redondo Beach Transit Center Station would be a lower elevation than the configuration for the Proposed Project. There will be eight OCs, two OHs, and four UCs planned for the Trench Option.



**Figure 1-3. Proposed Project – Overview**



Source: STV, 2022

**Figure 1-4. Trench Option – Overview**



Source: STV, 2022

### **1.5.2. Stations**

The Proposed Project and Trench Option propose two new stations. The stations would follow Metro's Systemwide Station Design Criteria, and share common elements such as canopy design, signage, communications equipment, fare collection equipment, shelters, and safety and security systems. All the stations are proposed with a center-platform configuration, allowing passengers to access trains from either direction from the same platform. The station platforms would be capable of accommodating three-car trains and would allow level-boarding and full accessibility to comply with the Americans with Disabilities Act (ADA).

Metro station design guidelines allow elements of variability to respond to the character of the surrounding community and promote a sense of place, safety, and walkability. Further details about each station and the areas they serve are provided in this section.

#### **Redondo Beach TC Station**

The proposed aerial station would be located at the planned Redondo Beach TC (shown in Figure 1-3). The Redondo Beach TC would be located just south of the intersection of Grant Avenue and Kingsdale Avenue on the east side of the Metro ROW, south of the Target. The station would be accessible by a ramp and pedestrian pathways from the Redondo Beach TC parking and bus plaza. The Redondo Beach TC would be a regional hub for local and regional bus line, and include parking for Redondo Beach TC bus patrons, and a drop-off/pick-up area.

#### **Torrance TC Station**

The proposed at-grade station would serve the future Torrance TC, which is currently under construction. The Torrance TC itself will be located on the triangular parcel at the intersection of the Metro ROW and Crenshaw Boulevard. The station would be accessible by pedestrian pathways and crosswalks from the Redondo Beach TC bus plaza and parking areas. The Torrance TC will be a hub for local and regional bus lines and provide parking and a drop-off/pick-up area. A Metro surface parking lot would also be located at the Torrance TC.

### **1.5.3. Vehicles**

Light rail vehicles on the Project would be designed for Automatic Train Operations and compatible with those currently used on existing Metro light rail lines. These vehicles are typically six-axle, double ended and articulated, and can be combined in trains up to three cars in length. The light rail would operate at speeds of up to 65 miles per hour and would carry approximately 200 seated passengers on a three-car train. The light rail vehicles would be configured with a driver's cab at either end so that the train could run in either direction without the need to turn around.

### **1.5.4. Supporting Facilities**

Multiple additional elements are required to support light rail vehicle operations, including an overhead contact system (OCS), traction power substations (TPSS), and communications and signaling buildings.

- > **OCS** – An OCS is a network of overhead wires that distributes electricity to light rail vehicles. The OCS poles would be approximately 25 feet tall, generally located between the two light rail tracks and spaced 90 to 170 feet apart. In some locations, the poles would be located on both sides of the tracks.

- > **TPSS** – TPSS supply the electricity for light rail operations by receiving high voltage power from utility companies and converting the power to direct current for distribution to the light rail vehicles. The TPSS are enclosed structures that would be spaced approximately one mile apart along the alignment. Between four and six TPSS would be needed for each alternative, with access provided to each via maintenance roadways from the nearest public street.
- > **Communications and Signaling Buildings** – Communications and signaling buildings house train control and communications equipment and would be located at each station as well as at each grade crossing. These facilities are typically constructed as enclosures either underneath the station platforms or as small standalone structures along the guideway.

## 1.6. SCOPE

The scope of this study is intended to identify hazardous materials/ waste information including methane gas to help Metro in selection of preferred alternative. The study area is generally limited to within the Proposed Project and Trench Option and consisted of the following:

- > Conducting historical research related to the use, storage, disposal, or release of hazardous materials or petroleum hydrocarbons within the Project alignment based on property records, public records, and aerial photographs;
- > Reviewing environmental databases and regulatory agency information available to the public for the Proposed Project and Trench Option alignment and adjoining properties;
- > Performing a site reconnaissance (access not granted at the time of assessment); and
- > Preparing this report with figures showing the REC sites.

Parcel-specific ESAs for parcels (or portions thereof) that will be acquired as part of the Proposed Project are not part of the scope of this ESA. This assessment did not include a lien and title search and meeting with regulatory agency staff and persons having knowledge and usage of proposed acquisition sites to characterize the past activities, which are typically tied to a specific parcel and therefore is recommended to be conducted, where necessary, during parcel-specific studies. The recommendations to gather additional data necessary to support the completion of the environmental clearance process is summarized in Table 8-1. The study is conducted following general guidelines of ASTM E1527-13 and the data gaps identified during the study are noted in Section 9 of this report.

## 1.7. PREVIOUS ASSESSMENTS

An ESA was previously prepared for the Proposed Project in an earlier stage of development in 2010 (DYA, 2010). The assessment evaluated four alternatives and was performed to help comply with California Environmental Quality Act (CEQA) and National Environmental Policy Act (NEPA) regulations. The previously considered project alignment was along the Metro ROW, extending from Century Boulevard in the north to Crenshaw Boulevard in the south. A portion of the previously studied alignment corresponds to the Proposed Project and Trench Option alignment that is being evaluated as part of this ESA. The findings of the previous ESA related to hazardous materials/wastes were reviewed, and, where applicable, are incorporated into this ESA.



## 2. SITE DESCRIPTION

### 2.1. EXISTING RIGHT-OF-WAY

The Proposed Project and Trench Option would begin at the existing Redondo Beach Marine Station and run south along the Metro ROW up to the Crenshaw Boulevard. The Proposed Project crosses the cities of Redondo Beach, Torrance, and Lawndale and is served by freeway and arterial roadway systems. I-405 runs north-south through the project area east of the Metro ROW, SR-91 bisects the project area in an east-west direction along Artesia Boulevard, and SR-107 (Hawthorne Boulevard) runs north-south through the project area in the Cities of Lawndale and Torrance. Major arterial roadways in the project area are generally located one mile apart and include the following:

East-West	North-South
> Manhattan Beach Boulevard	> Inglewood Avenue
> Artesia Boulevard	> Grant Avenue
> 190 <sup>th</sup> Street	> Hawthorne Boulevard
> Del Amo Boulevard	> Prairie Avenue
> Torrance Boulevard	> Crenshaw Boulevard

### 2.2. POTENTIAL RIGHT-OF-WAY ACQUISITIONS

Multiple parcel acquisitions are anticipated to accommodate Proposed Project and Trench Option. The list of parcel acquisitions was not available at the time of the assessment; however, for the purpose of this report, parcels acquisitions for Metro ROW alternative based on the Draft Environmental Impact Statement/ Environmental Impact Report (Metro, 2014) were reviewed and potential impacts were evaluated. If the proposed acquisition list is revised to add sites, then such sites must be reevaluated.

A preliminary review of publicly available online databases suggested that some of the potentially affected parcels showed indicators of hazardous materials or petroleum products use. Parcel-specific Phase I ESAs are not part of the scope of this ESA and are recommended to evaluate the presence or absence of hazardous materials for parcels (or portions thereof) that will be acquired as part of the Proposed Project and Trench Option.

### 2.3. ADJACENT LAND USE

Based on our review of existing available aerial maps (EDR, 2020b), the project corridor is in a highly urbanized area with a mix of residential neighborhoods; educational facilities; recreational, commercial, industrial, community centers; transportation corridor; and other urban uses. See Table 2-1 for adjacent land use summary.

**Table 2-1. Adjacent Land Use Summary**

Extent	Adjacent Land Usage	
	East	West
Redondo Beach TC to Manhattan Beach Boulevard	Freeway running parallel to the project alignment, educational facility, hotels, retail businesses, and residential units.	Primarily Industrial facilities including Northrop Grumman Aerospace systems, Commercial retail, and wholesale business.
Manhattan Beach Boulevard to 190th Street	Residential units with a few retail businesses on the northern and southern portions including auto repair shops.	Primarily residential with a few retail businesses and a cemetery northwest of the intersection of Metro ROW and 182nd street.
190th Street to Torrance TC	Heavy industrial area with large warehouses, storage units, oil refineries, and chemical plants. At the proposed Torrance TC, the land is currently undeveloped. Multiple above ground storage tanks are present in the southern portion for the project that are part of chemical plants and oil refineries.	Moderate to heavy industrial developments including auto shop, manufacturing plants, retail businesses, oil refineries. There appears to be an undeveloped vacant land between Prairie Avenue and Del Ammo Boulevard which appeared to be portion of former Dominguez reservoir.

## 2.4. GEOLOGY

The Proposed Project lies within the Los Angeles Coastal Plain on western portions of the Torrance Plain and eastern portions of the El Segundo Sand Hills near the northwestern boundary of the Peninsular Ranges Geomorphic Province of California. The Los Angeles Coastal Plain is within the Los Angeles Basin, a broad structural depression bounded by the Santa Monica Mountains and Puente Hills to the north, and the Santa Ana Mountains and San Joaquin Hills to the east.

The local geology under the project alignment consists of Quaternary deposits that are composed of the 1,400-foot-thick, lower Pleistocene-aged San Pedro Formation; the 1,000-foot-thick upper Pleistocene-aged Lakewood formation and older sand dunes; and approximately 300 feet of Holocene-aged alluvium capped by a 60-foot-thick veneer of aeolian deposits of the El Segundo sand dunes (California Department of Water Resources, 1961). The Quaternary deposits are underlain by Tertiary marine sedimentary rock.

The San Pedro Formation is primarily stiff clay and silt with interbeds of sand and gravel. The Lakewood Formation is dense to very dense sand, clayey sand, silty sand interbedded with very stiff to hard silty to sandy clay and clayey silt. The El Segundo sand dunes are primarily composed of medium dense to very dense, medium- to coarse-grained sand with some silt and silty sand (California Geological Survey, 1998a-c).

## 2.5. TOPOGRAPHY

The US Geological Service (USGS) 7.5-minute quadrangles, Redondo Beach, Venice, Inglewood, and Torrance, California are provided in Appendix C. Along the northern extent of the Project from approximately Marine Avenue to approximately 1,000 feet south of Manhattan Beach Boulevard, the topography is relatively flat with an approximate maximum grade of 0.5 percent to the east. From approximately 1,000 feet south of Manhattan Beach Boulevard to the southern end of the project area near Crenshaw Boulevard, the topography near the alignment consisted of sand dune mounds that range from 200 to 2,000 feet across and 10 to 50 feet high. The ground surface elevation varied from approximately 60 feet to 125 feet above mean sea level (MSL).

## 2.6. HYDROLOGY

Groundwater data available from the County of Los Angeles Department of Public Works (LADPW) groundwater monitoring wells, California Department of Water Resources (DWR, 2004), Metropolitan Water District of Southern California (MWD, 2007), Water Replenishment District of Southern California (WRD, 2008), boring logs in the project vicinity (Caltrans, 1957, 1959, 1960a-d, 1961a-b, 1989, 1990, 1995; DYA, 2000a, 2000b, 2001), and the historical high groundwater level presented in the California Geological Survey (CGS) seismic hazard zone report were reviewed.

The Proposed Project lies entirely over the West Coast Groundwater Basin, an 800- to 2,000-foot-thick aquifer composed of up to approximately 200 feet of alluvium, 300 feet of the Lakewood Formation, and 1,000 feet of the San Pedro Formation (MWD, 2007). The Charnock and Newport- Inglewood faults act as partial groundwater barriers on the eastern side of the basin, and the Pacific Ocean forms the western boundary. Groundwater within the basin is generally confined, with an unconfined Holocene and Pleistocene-aged semi perched aquifer near the surface with a maximum thickness of 60 feet (DWR, 2004; MWD, 2007). Groundwater contour maps show groundwater elevations of the confined aquifer under the project alignment to be approximately 5 to 10 feet below MSL, which corresponds to

approximately 105 to 110 feet bgs (WRD, 2008). Generally, the groundwater flows from west to east because of a sea water intrusion injection barrier near the coast and a pumping depression inland (MWD, 2007).

The historically highest groundwater levels along the project area range from approximately 30 feet to 50 feet bgs (CGS, 1998 a, b). Based on data from review of environmental subsurface investigations described in Section 4.2, the depth to shallow groundwater generally ranges from approximately 20 to 30 feet bgs beneath the northern portion down to 60 to 80 feet bgs beneath the southern portion. The gradient direction of shallow groundwater varies locally.

### 3. HISTORICAL LAND USE

The objective of consulting historical sources is to develop a history of previous uses along Proposed Project and Trench Option and adjoining sites to assist in identifying the likelihood of past uses having led to RECs in connection with the subject property (ASTM, 2013). For this ESA, historical topographic maps, aerial photographs, and Sanborn reports were reviewed to help evaluate the historical land usage. The findings of our review of each of the historical sources are presented in Sections 3.1 through 3.4, and a historical land usage summary is presented in Section 3.5.

#### 3.1. HISTORICAL TOPOGRAPHIC MAPS

The USGS Topographic Maps listed in Table 3-1 were used to assess the land use and topographic history of the project area and surrounding areas.

**Table 3-1. Historical Topographic Maps**

Quadrangle	Map Year	Scale
Redondo	1896	1:62,500
Torrance, Inglewood	1924	1:24,000
Inglewood	1930	1:24,000
Inglewood	1934	1:24,000
Torrance	1934	1:20,000
Torrance	1941	1:24,000
Redondo	1948	1:50,000
Inglewood, Venice	1950	1:24,000
Redondo Beach, Torrance	1951	1:24,000
Inglewood	1952	1:24,000
Redondo Beach	1963	1:24,000
Inglewood, Torrance, Venice	1964	1:24,000
Redondo Beach, Inglewood, Venice, Torrance	1972	1:24,000
Redondo Beach, Inglewood, Venice, Torrance	1981	1:24,000
Redondo Beach, Inglewood, Venice, Torrance	2012	1:24,000

The mapped sections of the historical USGS topographic maps reviewed for this ESA were obtained from Environmental Data Resources, Inc. (EDR; 2020a). Copies of the representative historical topographic maps are provided in Appendix B. A summary of the land use and topographic history presented in the historical topographic maps for the Proposed Project and Trench Option alignment is presented below.

**1896:** Land adjacent to the Proposed Project and Trench Option ROW was largely undeveloped. The Proposed Project and Trench Option ROW is shown in a flat alluvial plain. The Redondo railway crossed the Proposed Project and Trench Option ROW approximately three quarters of a mile south of the current alignment of Redondo Beach Boulevard. Topographic features of note consist of low hills to the southwest of the Proposed Project and Trench Option ROW. The surface gradient generally descended towards the northwest.

**1924:** Sparse rural residential development along the Proposed Project and Trench Option ROW had increased compared to the topography maps from 1896, especially in the portion of the Proposed Project and Trench Option ROW that extends from the current alignment of Inglewood Avenue to approximately one-half mile south of the Pacific Electric railway alignment. Hawthorne Boulevard had been constructed to the current alignment of 190<sup>th</sup> Street, including a newly constructed line of the Pacific Electric Railway. The old Redondo Railway had been renamed the Pacific Electric Railway. Two lines of the Pacific Electric Railway converge approximately 0.25 miles west of the Metro ROW at the intersection of the Proposed Project ROW and 182<sup>nd</sup> Street. South of 190<sup>th</sup> Street, the land around the Proposed Project and Trench Option ROW remained largely undeveloped, except for the Dominguez Reservoir, which is located approximately 0.25 miles southwest of the Proposed Project and Trench Option ROW in the City of Torrance, and for the Pacific Electric car shops within the City of Torrance. Site topography remained largely unchanged from the 1896 map. Sparse development was observed along the Proposed Project and Trench Option alignment, with the exception of the El Nido development, which is located east of the intersection of the Proposed Project and the Pacific Electric railway.

**1930, 1934:** Railroad tracks were first shown in 1930, 1934 topo map along the current alignment of Metro ROW. Site topography remained largely unchanged from the 1924 map. Residential development along the Proposed Project and Trench Option alignment between Inglewood Avenue and 190<sup>th</sup> Street significantly increased from the 1924 map which appeared to be primarily for residential buildings. Along the stretch of the Proposed Project and Trench Option alignment from Inglewood Avenue to 190<sup>th</sup> Street, land usage was largely residential and commercial. South of 190<sup>th</sup> Street, the Proposed Project alignment converged with the newly constructed Atchison, Topeka, and Santa Fe railway tracks that run from the Proposed Project's northern terminus in Redondo beach to Inglewood Avenue, and to 190<sup>th</sup> Street to the southern terminus in Torrance. Additionally, approximately seventeen above ground storage tanks belonging to the General Petroleum Tank Farm were observed approximately ½-mile northeast of the southern terminus of the Proposed Project alignment in Torrance.

**1941:** Residential land development along the Proposed Project and Trench Option alignment generally continued to increase, especially residential development between Inglewood Avenue and 190<sup>th</sup> Street. Site topography remained largely unchanged from the 1930 to 1934 maps. Site topography remained largely unchanged from the 1930-1934 maps.

**1948:** Residential development along the Proposed Project and Trench Option alignment increased significantly between Inglewood Avenue and Redondo Beach Boulevard. Both sides of the Proposed Project and Trench Option alignment are shaded for urban development from Manhattan Beach Boulevard to Redondo Beach Boulevard. Riverside Boulevard had now changed its name to Redondo Beach Boulevard. Development of oil well field was noted within half a mile northeast of the Proposed Project and Trench Option alignment at the northern terminus of the Proposed Project and Trench Option, as well as in between 190<sup>th</sup> Street and the Proposed Project's southern terminus in the City of Torrance. Site topography remained largely unchanged from the 1941 maps.

**1950 - 1952:** Some new development along the Proposed Project and Trench Option ROW between Redondo Beach Boulevard and 190<sup>th</sup> Street was noted, but not as extensive as the development north of Redondo Beach Boulevard. New oil wells, oil tanks, and oil sumps were noted as close as 0.3 miles to the northeast of the project alignment at the northern terminus of the Proposed Project. A significant increase in oil production facilities adjacent to the Proposed Project ROW was noted northeast of the Proposed Project and Trench Option ROW between 190<sup>th</sup> Street and the Proposed Project's southern

terminus in the city of Torrance. A new oil refinery facility was constructed adjacent to the Proposed Project ROW along an approximately 0.8-mile long stretch of the existing Atchison, Topeka, and Santa Fe (ATSF) rail lines. The newly constructed oil refinery facility included new refinery structures and oil tanks, some of which were located immediately adjacent to the Proposed Project ROW. Additionally, the oil tank farm located constructed approximately 0.6 miles northeast of the Proposed Project ROW near the southern terminus of the Proposed Project alignment was noted to have double the number of tanks as first noted in the 1934 map. Site topography remained largely unchanged from the 1948 maps.

**1963 - 1964:** Land development increased significantly along the Proposed Project and Trench Option ROW, including residential, commercial, industrial, and transportation infrastructure development. The San Diego Freeway (i.e., Interstate 405) had been constructed since the 1950-1952 maps were prepared. New industrial development is depicted west-to-northwest of the northern terminus of the Proposed Project and Trench Option alignment. Lawndale high school had been constructed approximately 0.25 miles northwest of the Proposed Project and Trench Option alignment at the northern terminus, adjacent to the oil wells that had been constructed in that location in the 1950-1952 maps. The Proposed Project and Trench Option ROW alignment is roughly adjacent to Interstate 405 from the Proposed Project's northern terminus to Hawthorne Boulevard. The South Bay Shopping center had been constructed between Artesia Boulevard and Edison Street east of the Proposed Project and Trench Option ROW. South of 190th Street, oil refinery infrastructure north-east of the Proposed Project ROW had greatly increased, with numerous tanks and structures located adjacent to and within 0.5-miles of the existing ATSF railway tracks. Industrial development was added west of the Proposed Project ROW near the southern terminus. Site topography remained largely unchanged from the 1950-1952 maps except for the South Bay Shopping Center, which had been graded to a level grade.

**1972:** Land usage increased slightly along the Proposed Project and Trench Option ROW compared to the 1963-1964 maps. Additional new commercial and industrial development increased adjacent to the Proposed Project and Trench Option alignment from the Proposed Project's northern terminus to Inglewood Avenue. The previously noted oil wells adjacent to Lawndale High School had been removed prior to the development of the 1972 map. Some new industrial and commercial development was observed adjacent to the Proposed Project and Trench Option ROW between Redondo Beach Boulevard and 190<sup>th</sup> Street. South of 190<sup>th</sup> Street, few new structures had been added within the oil refinery northeast of the Proposed Project ROW. However, new commercial and industrial buildings adjacent to the Proposed Project ROW located southwest of the existing ATSF rail line had been constructed.

**1981:** Site topography remained largely unchanged from the 1972 maps with some new commercial development adjacent to the Proposed Project and Trench Option alignment between the Proposed Project's northern terminus and current day Inglewood Avenue. Prairie Avenue had been newly constructed south of 190<sup>th</sup> Street and now intersects with the Proposed Project alignment south of 190<sup>th</sup> Street. More new commercial buildings had been constructed within the City of Torrance southwest of the Proposed Project and Trench Option ROW terminus.

**2012:** Site topography remained relatively unchanged from the 1981 map. Display of structures was not available in the 2012 maps, therefore the extent to which new development had proceeded is difficult to assess. The alignment of the previously noted ATSF railway line had been removed prior to the production of the 2012 map.

**3.2. HISTORICAL AERIAL PHOTOGRAPHS**

Historical aerial photographs obtained from EDR (2020b) were reviewed for the Proposed Project and Trench Option corridor land use history. The dates, scale, and source of the photos reviewed are shown in Table 3-2.

**Table 3-2. Historical Aerial Photographs**

Flight Year	Scale	Source
2016, 2012, 2009, 2005	1" = 875', 1" = 1125'	USDA/NAIP
2002	1" = 875', 1" = 1125'	USDA
1994	1" = 875', 1" = 1125'	USGS/DOQQ
1985, 1989	1" = 875', 1" = 1125'	USDA, USGS
1983	1" = 875', 1" = 1125'	EDR Proprietary Brewster Pacific
1980	1" = 875'	USGS
1979	1" = 875', 1" = 1125'	EDR Proprietary Brewster Pacific
1977	1" = 1125'	EDR Proprietary Brewster Pacific
1976	1" = 875'	Teledyne
1970	1" = 875'	EDR Proprietary Brewster Pacific
1963	1" = 875', 1" = 1125'	USGS
1954, 1952	1" = 875', 1" = 1125'	USDA
1947	1" = 875', 1" = 1125'	FAIR
1938	1" = 875', 1" = 1125'	USDA
1928	1" = 875', 1" = 1125'	FAIR

Note(s):

- EDR = Environmental Data Resources, Inc.
- USDA = U.S. Department of Agriculture
- USGS = U.S. Geological Survey
- DOQQ = Digital Orthophoto Quarter Quads
- NAIP = National Agriculture Imagery Program

Copies of the historical aerial photographs reviewed for this ESA are provided in Appendix B, and a summary of the land use history presented in the historical aerial photographs of the Proposed Project and Trench Option ROW is presented below.

**1928:** The Proposed Project and Trench Option ROW generally coincides with the alignment of the ATSF line between the Proposed Project’s northern terminus and the intersection of the Proposed Project and Trench Option ROW with Inglewood Avenue. Land usage between the Proposed Project’s northern terminus and Inglewood Avenue was largely agricultural, with little evidence of land development. Land development adjacent to the Proposed Project and Trench Option ROW between Inglewood Avenue and Hawthorne Avenue (now Hawthorne Boulevard) consisted of scattered residential development and agriculture. Limited residential development was visible adjacent to Proposed Project and Trench Option ROW along the newly built (ATSF) rail line. At-grade crossings were observed along the existing ATSF rail line at Manhattan Beach Boulevard, 159<sup>th</sup> through 162<sup>nd</sup> Street, 170<sup>th</sup> Street, Artesia Boulevard, and Ridley Avenue/Redondo Beach Boulevard. South of Redondo Beach Boulevard and 190<sup>th</sup> Street, land development was primarily agricultural. Aerial photography of the Proposed Project ROW south of 190<sup>th</sup>



Street was largely not available at the time the 1928 aerial photographs were taken, though existing aerial photography shows largely agricultural land as the Proposed Project ROW converges with the ATSF railway line south of 190<sup>th</sup> Street.

**1938:** Development from the Proposed Project's northern terminus to Inglewood Avenue remained largely unchanged, with much of the land use staying largely agricultural. Residential development along the Proposed Project and Trench Option ROW between Inglewood Avenue and The Pacific Electric Railway (i.e. the current alignment of Redondo Beach Boulevard) appears to have increased, with less land use dedicated to agriculture. South of the Pacific Electric Railway line (i.e. the current alignment of Redondo Beach Boulevard), land development was largely agricultural, with the exception of the small residential community of El Nido, located immediately east of the Proposed Project and Trench Option ROW between the current alignment of 182<sup>nd</sup> and 186<sup>th</sup> Street. South of 190<sup>th</sup> Street, land use remained largely agricultural, with the exception of a series of oil tanks and a small oil refinery located as close as 0.1 miles north-east of the existing ATSF railway line. The Dominguez Reservoir located approximately 0.25 miles southwest of the Proposed Project ROW, had been constructed and appears to be unlined open to the atmosphere. Along Proposed Project ROW, a grade separation appears to have been constructed at the intersection of the ATSF rail line and Artesia Boulevard, with the rail line overcrossing Artesia Boulevard.

**1947:** Land development between the Proposed Project's northern terminus and Inglewood Avenue largely unchanged from that of 1947 map. Residential land usage adjacent to the Proposed Project and Trench Option ROW between Inglewood Avenue and Redondo Beach Boulevard had greatly increased, with very little evidence of remaining agricultural land. South of 190<sup>th</sup> Street, land use adjacent to the Proposed Project and Trench Option ROW was largely agricultural and industrial. Development of oil refining and storage facilities northeast of the Proposed Project ROW along the existing ATSF railway line had significantly expanded compared to the 1934 aerial photographs, with new facilities located adjacent to the railway tracks along a 0.8 mile stretch of the Proposed Project ROW between Del Amo Boulevard and 190<sup>th</sup> Street. The Dominguez Reservoir appears to have been lined with concrete sometime after the 1938 photographs were taken. South of Del Amo Boulevard, Land use appears to be largely agricultural until the Proposed Project's southern terminus in the City of Torrance.

**1952:** Land usage from the Proposed Project's northern terminus to Inglewood Avenue still appears to be primarily agricultural. Residential development significantly increased adjacent to the ATSF line between Inglewood Avenue and Redondo Beach Boulevard. With some new residential development, land use between Redondo Beach Boulevard and 190<sup>th</sup> Street was largely agricultural. South of 190<sup>th</sup> Street oil refinery and development infrastructure greatly increased compared to the 1947 set of aerial photographs.

**1954:** Aerial photography along the Proposed Project and Trench Option ROW from the Proposed Project's northern terminus to Manhattan Beach Boulevard was unavailable for this set of aerial photographs. Residential development along the Proposed Project and Trench Option alignment from Manhattan Beach Boulevard to 190<sup>th</sup> Street continued to increase, with most of the new residential development occurring in the area of the Proposed Project and Trench Option alignment between Redondo Beach Boulevard and 190<sup>th</sup> Street. The oil refinery and storage facilities south of 190<sup>th</sup> Street continued to expand, with a large increase in new facilities located along the far eastern edge of the oil refinery site along Crenshaw Boulevard. New industrial or commercial development was observed adjacent to the east side of the Proposed Project ROW south of Del Amo Boulevard in the vicinity of the Proposed Project's southern terminus in the City of Torrance.

**1963:** Active construction of the San Diego Freeway (currently Interstate 405) was observed adjacent to the Proposed Project and Trench Option ROW between the Proposed Project's northern terminus and Hawthorne Boulevard. No further development of the oil refining and storage facilities northeast of the Proposed Project and Trench Option ROW was noted. Industrial development and construction appears in progress south of the Proposed Project and Trench Option ROW from the Proposed Project's northern terminus to Inglewood Avenue. Residential and commercial development adjacent to the Proposed Project and Trench Option ROW between Inglewood Avenue and Redondo Beach Boulevard has continued to expand and appears to be largely complete at the time these aerial photographs were taken. The South Bay Shopping Center, a mall located adjacent to the Proposed Project ROW south of Artesia Boulevard, had finished construction and consisted of a large retail structure and extensive parking.

Residential, commercial, and industrial development appeared to significantly increase along the Proposed Project ROW between Artesia Boulevard and 190<sup>th</sup> Street. New development included large retail developments east of the existing railway tracks, a new cemetery and two new schools were observed west of the existing rail line. Land development adjacent to the Proposed Project ROW south of 190<sup>th</sup> Street continued to expand, primarily with new Industrial and commercial development located adjacent to the Proposed Project ROW southwest of the existing ATSF line in the City of Torrance.

**1970:** New industrial and commercial development adjacent to the Proposed Project and Trench Option ROW increased southwest of the project alignment between the Proposed Project's northern terminus and Inglewood Avenue had been completed since the 1963 photographs were taken. Construction of Interstate 405 had been completed since the 1963 photographs were taken. Residential and commercial development adjacent to the Proposed Project and Trench Option ROW between Inglewood Avenue and Redondo Beach Boulevard appears to have largely ceased, except for scattered isolated new structures. Land along the west side of the existing ATSF railway was observed to be cleared and graded between 170<sup>th</sup> Street and Artesia Boulevard.

**1976:** No aerial photography was available along the Proposed Project and Trench Option alignment north of 190<sup>th</sup> Street for this year. South of 190<sup>th</sup> Street, industrial and commercial development adjacent to the Proposed Project and Trench Option ROW increased significantly. The park and baseball diamond located approximately a quarter mile south of the intersection of the Proposed Project ROW and 190<sup>th</sup> Street had been replaced with new industrial and distribution facilities. Construction of Prairie Avenue from 190<sup>th</sup> Street southward had been completed, with the intersection of Prairie Avenue overcrossing the Proposed Project ROW along the ATSF line. Some of the oil refinery and storage facilities northwest of the Proposed Project ROW between 190<sup>th</sup> Street and Del Amo Boulevard had been dismantled when compared to the 1963 photos; however, most of the tanks adjacent to the Proposed Project ROW remained. Development of commercial facilities immediately south of the Proposed Project ROW between Prairie Avenue and the Proposed Project's southern terminus had significantly increased between 1963 and 1976.

**1977:** No aerial photography was available along the Proposed Project and Trench Option alignment between Interstate 405 and Prairie Avenue. Land usage between Interstate 405 and 190<sup>th</sup> Street did not change significantly when compared to the 1970 photographs, with the exception of isolated new buildings.

**1979:** New industrial and commercial development adjacent to the Proposed Project and Trench Option ROW between the Proposed Project's northern terminus and Inglewood Avenue had been constructed. A miniature golf course had been constructed adjacent to the project terminus between the Proposed Project alignment and Interstate 405, replacing a former industrial lot. Land usage along the Proposed Project and Trench Option ROW between Interstate 405 and 190th Street remained largely unchanged from the 1970 and 1977 aerial photographs. No aerial photography was available south of 190<sup>th</sup> Street.

**1980:** Land usage remained largely unchanged along the Proposed Project and Trench Option ROW between 190th Street and the Proposed Project's southern terminus in the City of Torrance. No aerial photography was available along the Proposed Project and Trench Option ROW between the Proposed Project's northern terminus and 190th Street.

**1983:** Land usage along the Proposed Project and Trench Option ROW remained largely unchanged. New industrial and commercial development south of the Proposed Project and Trench Option ROW between the Proposed Project's northern terminus and Inglewood Avenue had been constructed. Little new development was observed along the Proposed Project and Trench Option ROW between Inglewood Avenue and Prairie Avenue. Aerial photography along the Proposed Project alignment was not available south of Prairie Avenue.

**1985:** New residential construction was observed to have appeared along the land that had been previously cleared between 170th Street and Artesia Boulevard in the 1970 photographs.

**1989:** Land usage along the Proposed Project and Trench Option ROW remained largely unchanged. The Redondo Torrance Mini Storage had been constructed along the Proposed Project and Trench Option ROW at the intersection of the Proposed Project ROW and Inglewood Avenue. The South Bay Shopping Center appears to have undergone expansion when compared to the previous sets of photographs. Development of industrial and commercial facilities south of 190<sup>th</sup> Street appears to have expanded, including an expansion of the oil refining and storage facilities adjacent to the Proposed Project and Trench Option ROW between Prairie Avenue and Del Amo Boulevard. One feature to note is that the Dominguez Reservoir seems to have been either buried or filled in, as new industrial facilities appear to have replaced the site of the Dominguez Reservoir. Industrial and commercial facilities adjacent to the Proposed Project are located immediately southwest of the ROW between 190th Street and Prairie Avenue, and additionally between Del Amo Boulevard and the Proposed Project's southern terminus in the City of Torrance.

**1994:** Land usage along the Proposed Project and Trench Option ROW remained largely unchanged between the 1989 aerial photographs and the 1994 aerial photographs. New construction of industrial developments adjacent to the Proposed Project ROW between 190<sup>th</sup> Street and Prairie Avenue had been completed southwest of the existing rail line.

**2002:** Land usage along the Proposed Project and Trench Option ROW remained largely unchanged compared to the 1994 aerial photography set. Little new development appeared along the Proposed Project and Trench Option ROW, with the exception of new isolated individual buildings.

**2005:** Land usage along the Proposed Project and Trench Option ROW remained largely unchanged compared to the 2002 aerial photography set. Little new development appeared along the Proposed Project and Trench Option ROW, with the exception of new isolated individual buildings.

**2009:** Land usage along the Proposed Project and Trench Option ROW remained largely unchanged compared to the 2005 aerial photography set. Little new development appeared along the Proposed Project and Trench Option ROW, with the exception of new isolated individual buildings.

**2012:** Land usage along the Proposed Project and Trench Option ROW remained largely unchanged compared to the 2009 aerial photography set. Little new development appeared along the Proposed Project and Trench Option ROW, with the exception of new isolated individual buildings. The South Bay Shopping Center appears to have expanded slightly compared to the 2009 aerial photography set.

**2016:** Land usage along the Proposed Project and Trench Option ROW remained largely unchanged compared to the 2012 aerial photography set. Little new development appeared along the Proposed Project and Trench Option ROW, with the exception of new isolated individual buildings.

### **3.3. HISTORICAL SANBORN MAPS**

A search of historical Sanborn library fire insurance maps covering the Proposed Project and Trench Option alignment was conducted by EDR (2020c) to evaluate the overall historical Proposed Project and Trench Option land use. Sanborn maps were not identified for the Proposed Project and Trench Option alignment. The copies of historical certified Sanborn Map reports provided by EDR are presented in Appendix D.

### **3.4. HISTORICAL CITY DIRECTORIES**

City directory reports are used as a screening tool to identify potential environmental concerns within the Proposed Project and Trench Option from past land-use activities. The complete results of the city directory search are presented in Appendix E. Detailed discussion of city directory review was not considered practical or pertinent to the objectives of this assessment and is therefore not provided in this report. Historical environmental concerns were considered adequately researched for the purposes of this report.

### **3.5. HISTORICAL LAND USE SUMMARY**

The Proposed Project and Trench Option alignment appears to have been a railroad ROW since at least 1930s with the area adjacent to the project alignment being largely undeveloped fields at that time. From the 1920s, the area northwest of the Proposed Project and Trench Option in El Segundo was developed into oil facilities by Standard Oil Company along with oil well activities in the general area. The Pacific Electric railroad activities were observed on the southern terminus of the Proposed Project and Trench Option, adjacent to proposed Torrance Transit Center. In the late 1920s, the current ExxonMobil refinery started to develop, along with oil well activity in the general area. In 1930s, oil facilities near the southern end of the Proposed Project increased. In 1940s and 1950s, the area northeast of the current day Redondo Beach Station was used by Oil companies. In the 1960s, I-405 was constructed and the area east and west of the northern portion of the Proposed Project and Trench Option Alignment was developed into commercial and industrial areas. The South Bay Shopping Center was also developed in the 1960s. In 1970s the area between 190<sup>th</sup> Street and Crenshaw Boulevard was developed into heavy industrial area. Otherwise, both sides of the central portion of the Proposed Project and Trench Option alignment between Manhattan Beach Boulevard and 190<sup>th</sup> Street was developed for current residential use with gradually increasing density from the 1920s through the 1970s.

Potential sources of hazardous materials that could impact the Proposed Project and Trench Option identified during our review of historical topographic maps, historical aerial photographs, and historical Sanborn maps were generally limited to the following:

- > Potential hazardous substances associated with the properties within and adjoining the railroad ROW;
- > Potential presence of hydrocarbon contamination at location that were or have been used as oil refining or distribution facilities in the vicinity of the Proposed Project and Trench Option ROW.
- > Potential asbestos-containing materials (ACM) and lead-based paint (LBP) in structures within the Proposed Project and Trench Option ROW built prior to 1989; and
- > Potential presence of aurally deposited lead (ADL) within unpaved soils adjacent to Proposed Project and Trench Option ROW.

Conclusions and recommendations regarding the hazardous substances are presented in Section 8 and Table 8-1.

## 4. RECORDS REVIEW

### 4.1. ENVIRONMENTAL DATABASE REVIEW

The purpose of the environmental database review is to obtain and review public records to identify RECs that might impact Proposed Project and Trench Option activities during construction. The records were reviewed to obtain environment-related information and the history of activities within the project corridor or adjoining properties that could impact the Proposed Project and Trench Option. The database information for facilities listed by regulatory agencies as potential environmental concerns was obtained through EDR in April 2020 and is presented in Appendix F. Due to the length of the project corridor, the study area was geographically divided into three continuous segments to obtain EDR records search to facilitate the assessment, evaluation, and organization of the large volume of data generated. However, for this report, the data is presented in its entirety for the approximately 4.5-mile project corridor.

A general search radius of one mile beyond the Proposed Project and Trench Option footprint was specified for EDR's use in identifying nearby sites registered under hazardous materials/wastes databases that could potentially impact the project activities. EDR-generated sites were reviewed within the standard search distance for each environmental database specified by ASTM D1527-13 that pertains to the objective of this assessment, which was to evaluate the potential impacts of hazardous substances that might be encountered in the soil and/or groundwater during the construction of the project improvements. The ASTM search distance for each environmental database is presented in Table 4-1. The sites identified as RECs based on our review of the available records are summarized in Section 4.2.

The information obtained for the review is gathered in a corridor format with environmental database records collected along the alignment with a general search radius of one mile beyond the Proposed Project and Trench Option alignment. Due to the length of the project corridor, the study area was geographically divided into three linear segments to facilitate the assessment, evaluation, and organization of the large volume of data generated for the project corridor. However, for this report the data is presented in its entirety for the approximately 4.5-mile project corridor.

**Table 4-1. ASTM Search Distance for Environmental Databases**

<b>Environmental Database</b>	<b>Minimum Search Radii<sup>1</sup> (Miles)</b>
<b>Federally Managed Environmental Databases</b>	
Brownfields Database (BROWNFIELDS)	0.5
Corrective Action Tracking System (CORRACTS)	1.0
Department of Defense Sites (DOD)	1.0
Department of Transportation Incident and Accident Data (DOT OPS)	0.001
Enforcement and Compliance History Information (ECHO)	0.001
EPA WATCHLIST	0.001
Emergency Response and Notification Systems (ERNS)	0.001
Federal Facility Site Information Listing (FEDERAL FACILITY)	0.5
Facility Index System (FINDS)	0.001
Federal Insecticide, Fungicide, and Rodenticide Act/Toxic Substances Control Act Tracking System (FTTS)	0.001
Formerly Used Defense Sites (FUDS)	1.0
Historic FTTS (HIST FTTS)	0.001
Hazardous Materials Incident Reporting System (HMIRS)	0.001
Integrated Compliance Information System (ICIS)	0.001
Land Use Control Information System (LUCIS)	0.5
Material Licensing Tracking System (MLTS)	0.001
National Priority List (NPL), Proposed NPL, Delisted NPL	1.0
Federal Superfund Liens (NPL Liens)	0.001
National Pollutant Discharge Elimination System (NPDES)	0.001
Polychlorinated Biphenyls Activity Database System (PADS)	0.001
PCB Transformer Registration Database (PCB TRANSFORMER)	0.001
Resource Conservation and Recovery Act (RCRA)-Conditionally Exempt Small Quantity Generator (CESQG)	0.25
RCRA-Large Quantity Generator (RCRA-LQG)	0.25
RCRA-Non-Generator (RCRA-NonGen)	0.25
RCRA-Small Quantity Generator (RCRA-SQG)	0.25
RCRA-Treat, Store, or Dispose Facility (RCRA-TSDF)	0.5
Record of Decision (ROD)	1.0
Superfund Enterprise Management System (SEMS), SEMS Archive - formerly Comprehensive Environmental Response, Compensation and Liability Information System-No Further Remedial Action Planned (CERCLIS-NFRAP)	0.5
U.S. Aerometric Information Retrieval System Facility Subsystem (US AIRS)	0.001
U.S. Brownfields Sites Listing (US BROWNFIELDS)	0.5
U.S. Engineering Controls (US ENG CONTROLS)	0.5
U.S. Institutional Controls (US INST CONTROLS)	0.5
U.S. Mines Master Index File (US MINES)	0.25
Unexploded Ordinance Sites (UXO)	1.0
<b>State and Locally Managed Environmental Databases</b>	
California Aboveground Storage Tank (CA AST)	0.25
California Bond Expenditure Plan (CA BOND EXP. PLAN)	1.0

<b>Environmental Database</b>	<b>Minimum Search Radii<sup>1</sup> (Miles)</b>
California Brownfields Database (CA BROWNFIELDS)	0.5
CAL-SITES	1.0
State and Locally Managed Environmental Databases (cont.)	
California Clandestine Drug Labs (CA CDL)	0.001
California Cortese Hazardous Waste and Substances List (CA Cortese)	0.5
California Spills, Leaks, Investigation, and Cleanup (CA CPS-SLIC)	0.5
California Deed Restriction Listing (CA DEED)	0.5
California Cleaner Facilities (CA DRY CLEANERS)	0.25
California Emissions Inventory Data (CA EMI)	0.001
California Enforcement Actions (CA ENF)	0.001
California DTSC's Site Mitigation and Brownfield Reuse Program's EnviroStor Database (CA EnviroStor)	1.0
California FEMA/FID Underground Storage Tank Listing (CA UST)	0.25
California Database of Registered Waste Tire Haulers (CA HAULERS)	0.01
California Facility and Manifest Data (CA HAZNET)	0.001
California Historic CAL-SITES (CA HIST CAL-SITES)	1.0
California Historic Cortese (CA HIST Cortese)	0.5
California Historic Underground Storage Tank (CA HIST UST)	0.25
California Hazardous Materials Incident Reporting System (CA HMIRS)	0.001
California Hazardous Waste Permit (CA HWP)	1.0
California Hazardous Waste Transporters (CA HWT)	0.25
California Leaking Underground Storage Tanks on Indian Land (CA INDIAN LUST)	0.5
California Report on the Status of Open Dumps on Indian Land (CA INDIAN ODI)	0.5
California Underground Storage Tanks on Indian Land (CA INDIAN UST)	0.25
California Voluntary Cleanup Program on Indian Land (CA INDIAN VCP)	0.5
California Land Disposal Sites Listing (CA LDS)	0.001
California Los Angeles County Hazardous Materials System Database (CA Los Angeles Co. HMS)	0.001
California Leaking Underground Storage Tanks (CA LUST)	0.5
California Mines Site Location Listing (CA MINES)	0.001
California SWRCB/RWQCB Proposition 65 Incident Database (CA Notify 65)	1.0
Orange Co. Industrial Site	0.001
California DTSC Remediation Site (CA Response)	1.0
California School Sites (CA SCH)	0.25
California Statewide Evaluation and Environmental Planning System Underground Storage Tank (CA SWEEPS UST)	0.25
California Solid Waste Facilities and Landfill (CA SWF/LF)	0.5
California Solid Waste Recycling Facility (CA SWRCY)	0.5
California Toxic Pits Cleanup Act Sites (CA Toxic Pits)	1.0
California Underground Injection Control (CA UIC)	0.001
California Underground Storage Tank (CA UST)	0.25
California DTSC Voluntary Cleanup Program (CA VCP)	0.5
California Waste Discharge System (CA WDS)	0.001



<b>Environmental Database</b>	<b>Minimum Search Radii<sup>1</sup> (Miles)</b>
California Well Installation Program (CA WIP)	0.25
State and Locally Managed Environmental Databases (cont.)	
California Integrated Water Quality System (CA CIWQS)	0.001
California Waste Management Unit Database System (CA WMUDS/SWAT)	0.5
Additional Environmental Records	
2020 Corrective Action Program List (2020 COR ACTION)	0.250
ABANDONED MINES	0.001
California Environmental Reporting System (CERS)	0.001
California Environmental Reporting System for Hazardous Waste (CERS HAZ WASTE)	0.25
California Environmental Reporting System Tanks (CERS TANKS)	0.25
California Hazardous Materials Incident Reporting System (CHMIRS)	0.001
Steam-Electric Plan Operation Data (COAL ASH DOE)	0.001
Coal Combustion Residues Surface Impoundments list (COAL ASH EPA)	0.5
Superfund (CERCLA) Consent Decrees (CONSENT)	1.0
A Listing of Certified Unified Program Agencies (CUPA LISTING)	0.250
Torres Martinez Reservation Illegal Dump Site Location (DEBRIS REGION 9)	0.5
Hazardous Waste Compliance Docket Listing (DOCKET HWC)	0.001
FINANCIAL ASSURANCE	0.001
EPA Fuels Program Registered Listing (FUELS PROGRAM)	0.25
Formerly Utilized Sites Remedial Action Program (FUSRAP)	1.0
ICE	0.001
Open Dumps on Indian Land (IHS OPEN DUMPS)	0.5
Indian Reservations (INDIAN RESERV)	0.001
Lead Smelter Sites (LEAD SMELTERS)	0.001
CERCLA Lien Information (LIENS), LIENS 2	0.001
Military Cleanup Sites Listing (MCS)	0.001
MILITARY PRIV SITE	0.001
Medical Waste Management Program Listing (MWMP)	0.25
Non-Case Information Sites (GEOTRACKER) (NON-CASE INFO)	0.001
Open Dump Inventory (ODI)	0.5
Other Oil and Gas Projects Sites (GEOTRACKER) (OTHER OIL GAS)	0.001
Pesticide Regulation Licenses Listing (PEST LIC)	0.001
Certified Processors Database (PROC)	0.5
Produced Water Ponds Sites (PROD WATER PONDS)	0.001
Project Sites (GEOTRACKER) (PROJECT)	0.001
Potentially Responsible Parties (PRP)	0.001
RCRA Administrative Action Tracking System (RAATS)	0.001
Radiation Information Database (RADINFO)	0.001
Risk Management Plans (RMP)	0.001
SAMPLING POINT	0.001
State Coalition for Remediation of Drycleaners Listing (SCRD DRYCLEANERS)	0.5

<b>Environmental Database</b>	<b>Minimum Search Radii<sup>1</sup> (Miles)</b>
Spills 90 Data from FirstSearch (SPILLS 90)	0.001
Section 7 Tracking System (SSTS)	0.001
Additional Environmental Records (cont.)	
Toxic Chemical Release Inventory System (TRIS)	0.001
Toxic Substances Control Act (TSCA)	0.001
Underground Injection Control Sites (UIC GEO)	0.001
Uranium Mill Tailings Sites (UMTRA)	0.5
U.S. Financial Assurance Information (US FIN ASSUR)	0.001
Oil Wastewater Pits Listing (WASTEWATER PITS)	0.5
Waste Discharge Requirements Listing (WDR)	0.001
Well Stimulation Project (WELL STIM PROJ)	0.001
EDR Proprietary and Supplemental Lists	
Environmental Data Resources, Inc. (EDR) Hist Cleaners	0.125
EDR Hist Auto	0.125
EDR manufactured gas plant (MGP)	1.0
Recovered Government Archive (RGA) LUST	0.001
RGA LF	0.001

Note(s): Minimum search distance based on ASTM E1527-13.

#### **4.2. RECOGNIZED ENVIRONMENTAL CONDITIONS**

Upon review of environmental database records, sites that are potential RECs were identified based a on preliminary, first-pass, review. Such sites were evaluated in depth to determine the extent of past release(s) at a site, remedial actions completed/ongoing, and the status of the site condition and potential to impact the Proposed Project (See Appendix J for details). This review process is used to determine RECs that are discussed in Table 4-2 and the approximate locations of the REC sites are shown on Figure 4-1 through Figure 4-4.

**Table 4-2. Summary of RECs**

Map ID <sup>1</sup>	Site Name	Site Address	Distance to Project Alignment (In Feet)	Database Listing(s)	Discussion
1	Voi-Shan Aerospace, Inc. (former)	4001 Inglewood Avenue, Redondo Beach	875 feet, north	ENVIROSTOR, HIST CORTESE, RCRA-LQG, CPS-SLIC, CERS HAZ WASTE, SWEEPS UST, HIST UST, CA FID UST, LUST	<p>This site is a former Voi-Shan Aerospace Fastener manufacturing facility, constructed in 1970 and occupied until 1991. The 8-acre site was redeveloped as commercial property in 1993. Depth to shallow groundwater is approximately 25 to 30 feet bgs and estimated to be flowing northwest, which is generally parallel to the Proposed Project. (Waterstone, 2018.) Deep groundwater zone is encountered at 175 to 200 feet bgs and estimated to be flowing easterly, in opposite direction to the shallow zone. (Waterstone, 2019.) Site assessment began in 1986 when a leaking underground solvent storage tank was removed. Site cleanup was initiated in 1992. Previous assessments identified that the groundwater beneath the site was contaminated with VOCs including 1,1,1 trichloroethane (TCA), trichloroethene (TCE), 1,2-dichloroethane (DCE) and PCE. Source removal was performed in 1993 where more than 6,000 cubic feet of contaminated soil was removed from the site (Envirosolve, 2008). Removal of contaminated soil was verified by performing confirmation sampling for total petroleum hydrocarbons (TPH), volatile organic compounds (VOC), and metals. Remediation actions including soil vapor extraction and groundwater pump-and-treat was conducted from 1992 to 1996 and again from 2011 to 2008. Groundwater contamination plume was shown to be generally following the shallow groundwater direction. (Waterstone, 2018.) Currently, groundwater monitoring is underway to verify whether groundwater contamination is naturally attenuating or will require additional active remediation. In 2022, RWQCB determined that the VOC concentrations in the groundwater have increased from 2020 and have remained high during the past two monitoring events. (RWQCB 2022a.) RWQCB recommended that a pilot test be performed for in situ treatment of groundwater and to investigate offsite groundwater quality. Further remediation and installation of two offsite wells on parcels southwest of I-405 to identify extent of the groundwater contamination plume is underway (Waterstone, 2022). Based on the site history, existing groundwater contamination, and proximity to the Proposed Project, groundwater extracted adjacent to the former Voi Shan facility should be tested.</p>

Map ID <sup>1</sup>	Site Name	Site Address	Distance to Project Alignment (In Feet)	Database Listing(s)	Discussion
2	Merrell Paint Co., Inc.	15624 Inglewood Avenue, Lawndale	150 feet, north	CPS-SLIC, HWTS, HAZNET, CERS, HIST UST, LUST, HIST CORTESE, SWEEPS UST, CA FID UST	<p>This site is currently occupied by Eyedeal Interiors and being used as a warehouse/storage of flooring materials. The site was used as a paint storage facility from at least the 1970s until the late 1990s. Site investigation conducted in 1989 indicated the presence of hydrocarbon contamination in soil, likely released into the subsurface from a 4000-gallon UST that was used to store paint thinner (GCI, 1989). No records are available to determine the quantity of release. UST was removed from the site in 1988. Subsequent investigations identified TPH in the groundwater samples and about 3 feet thick light non-aqueous phase liquid in onsite monitoring well MW-1. In October 1989, three groundwater monitoring wells were installed to remove any free product and to monitor the contamination levels. Initial testing indicated dissolved concentrations of TPH as gasoline, PCE, TCE were detected at a maximum concentration of 8,470 micrograms per liter (µg/L), 46300 µg/L, and 41,200 µg/L, respectively. A study conducted by others indicated that chlorinated solvents have historically not been identified as having been used or stored at the site and that the contamination is likely from an offsite source (AEI, 2020). The most recent groundwater samples collected at approximately 25 feet bgs from onsite monitoring wells in April 2021 (AEI, 2021) yielded a maximum concentration of TPH, PCE and TCE of 140 µg/L, 130 µg/L and 140 µg/L. Sampling from upgradient offsite groundwater monitoring wells indicated concentration of TPH, PCE and TCE of 27µg/L, 100 µg/L, and 120 µg/L. The concentrations of PCE and TCE slightly exceed the drinking water maximum contaminant level of 5µg/L; however, there has been a substantial decrease in the contamination concentrations over the decades.</p> <p>RWQCB (2022b) indicated that historical remediation at the site and apparent attenuation over the past three decades has resulted in the cleanup or abatement of the waste and there are no contaminants remaining in soil that pose a threat to the groundwater. Residual contamination in soil and soil vapor are well below the standards to cause significant threat to the public or the environment. Cleanup to background levels is not technologically and economically feasible due to site conditions and remedial technologies. Therefore, RWQCB issued no further requirements for onsite soil contamination and a covenant and environmental restrictions limiting the site use to commercial applications. Groundwater</p>

Map ID <sup>1</sup>	Site Name	Site Address	Distance to Project Alignment (In Feet)	Database Listing(s)	Discussion
					contamination beneath the site will still be continued to be addressed under RWQCB oversight (RWQCB, 2022b). Based on the site history, existing groundwater contamination, and proximity to the Proposed Project, groundwater extracted during project construction between Inglewood Avenue and Manhattan Beach Boulevard should be tested for TPH and VOCs prior to handling.
3	Westwood Building Materials	15708 Inglewood Avenue, Lawndale	Adjacent, south	LUST, CORTESE, HIST CORTESE, HIST UST, SWEEPS UST, CERS TANKS, HWTS, LUST, UST	<p>This site is currently occupied by Westwood Building Materials and used for a construction material supply warehouse with its own fueling system, for onsite equipment and delivery trucks. The fueling system consists of a 10,000-gallon diesel UST, 2,000-gallon gasoline UST, fuel dispenser and product piping. Groundwater at the site is estimated to range from approximately 18 to 25 feet bgs with variable flow direction. Based on the recent field data, the net groundwater flow direction is easterly, and also flows to the northeast and southeast (AGE, 2019) which is towards the project footprint. The site had release associated with the UST located near the southwest portion of the property and was previously investigated by the RWQCB. RWQCB issued case closure for the site on July 15, 1998, with residual soil contamination in place. In January 2004, during a product piping upgrade, soil contamination associated with hydrocarbon release was identified. The case was reopened by RWQCB on August 25, 2009. Active remediation has not been conducted at the site.</p> <p>Subsequent assessments revealed that hydrocarbon contamination was detected in soil and groundwater samples and recommended the need for further assessment of the unassessed areas on site. (AGE, 2018). Five groundwater monitoring wells have been installed in 2018. According to groundwater data, residual hydrocarbon contamination appeared to be stable and shown decreasing. Historical maximum concentrations were 36,000 µ/L TPHg, 8,630 µg/L TPHd, 14.2 µg/L benzene, 1,230 µg/L ethylbenzene, 380 µg/L naphthalene, and 13.6 µg/L MTBE. Current maximums are 5,950 µg/L TPHg, 9.7 µg/L benzene, 405 µg/L ethylbenzene, 148 µg/L naphthalene, and 4.7 µg/L MTBE. (RWQCB, 2021.) In 2022, RWQCB issued a case closure status based on the fact that the residual contamination is not an immediate threat to the drinking water source. (RWQCB,</p>

Map ID <sup>1</sup>	Site Name	Site Address	Distance to Project Alignment (In Feet)	Database Listing(s)	Discussion
					2022c.) Following the directive from RWQCB, onsite monitoring wells were decommissioned (AGE, 2022). Residual petroleum hydrocarbons in soil and groundwater could pose a risk to construction worker or environment during future construction or land redevelopment activities. (RWQCB, 2022c.) Responsible parties, landowners, and contractors performing subsurface activities at the site should be prepared to encounter soil, groundwater, and soil vapor contaminated with petroleum hydrocarbons. Therefore, groundwater extracted during project construction between Inglewood Avenue and Manhattan Beach Boulevard should be tested for TPH and VOCs prior to handling.
4	Tosco-76 Station #4817	3601 Inglewood Avenue, Redondo Beach	350 feet, south	LUST, HIST CORTESE	The site is currently an active Shell gas station with registered USTs in place and formerly operated by 76 service station with two 12,000-gallon gasoline USTs. Groundwater at the site is approximately 22 feet bgs and estimated to flow northwest, parallel to the project footprint. Historical release at the site led to soil and groundwater contamination. Approximately 20 tons of contaminated soils were removed in 1998 and 300 pounds of hydrocarbon vapor were extracted. Subsequent remedial actions reduced the contamination levels to below maximum contaminant levels. The RWQCB issued a case closure in 2012 with residual onsite contamination in place considering it is a low threat to groundwater. (RWQCB, 2012.) Residual contamination is considered a low threat to groundwater, but a portion of the subject site would be acquired for the Proposed Project. Therefore, a limited Phase II SI is recommended to test for TPH to determine the status of residual contamination on site.

Map ID <sup>1</sup>	Site Name	Site Address	Distance to Project Alignment (In Feet)	Database Listing(s)	Discussion
5	City of Lawndale Garage	4722 West Manhattan Beach, Lawndale	205 feet, west	SWEEPS UST	This site currently operates as a maintenance yard and previously contained one 550-gallon and two 10,000-gallon USTs. Groundwater is encountered at approximately 20 feet bgs and estimated to flow northeast. Records indicated past release of hydrocarbon contamination at the site leading to subsurface contamination. The UST system was removed from the site. Approximately 32 tons of impacted soil from on site was excavated and disposed of off-site. Subsequent investigations determined that the contamination levels in soils on site were below the acceptable contamination levels (Ninyo & Moore, 2019). Therefore, RWQCB issued a closure to the past hydrocarbon release case at the subject site. (RWQCB, 2019.)
6	Union Carbide Corporation (UCC)	19500 Mariner Avenue, Torrance	Adjacent, south	ENVIROSTOR, UST, VCP, CERS HAZ WASTE, SWEEPS UST, HIST CORTESE, DRYCLEANERS, HIST UST, CHMIRS, HWTS	The former, approximately 100 acres, UCC facility was built in 1956 for polyethylene manufacturing. The site also included an ethylene glycol blending, canning, and distribution operation; and a chemical and plastics receiving and distribution operation. The glycol production unit was demolished in 1969. 40 acres were sold for the Old Towne Mall and K-Mart complex. The remaining facility operated until 1982, when the manufacturing operations were discontinued and much of the facility was decommissioned, sold, and redeveloped. In 2008, the terminal operations were shut down except for storage of raw materials supplied to the UCC latex production facility. In the past, the facility was also used for on-site disposal, and/or discharge to county sewer lines, which resulted in soils and groundwater contamination. The surface water and sediment in the bottom of the stormwater retention basin on-site is considered a media of concern. The potential contaminants of concern include the components of dripolene, VOCs, TPH, and metals. Numerous investigations and remedial actions have been conducted since 1970s (Montgomery Watson, 2000). The facility is zoned for industrial use and is surrounded by industrial and commercial properties including Mobil oil refinery, paint manufacturers/ distributors, coolants, compressed air facilities. The site's northeastern border is adjacent to the Proposed Project. Perched groundwater at the site was encountered at approximately 55 feet bgs and the deeper aquifer at 90 feet bgs. The current,



Map ID <sup>1</sup>	Site Name	Site Address	Distance to Project Alignment (In Feet)	Database Listing(s)	Discussion
					approximately 37-acre facility operating as UCC Torrance Distribution Facility is a terminal and distribution center (URS, 2010). Ethylene glycol is now brought in by rail or truck and distribution continues. The facility consists of old and new bulk terminals, a distilled spirits plant, a concrete-lined stormwater detention basin, and the heil separator. The facility also includes bulk storage, transfer, and blending of chemicals. The site has 56 ASTs, as well as 8 USTs that are currently used to store chemical products on site. One aboveground storage tank located near the eastern boundary of the facility is used to store wastewater collected from the heil separator. DTSC has indicated that portion of the subject site (Areas 1 and 2 as designated in remedial action plan), adjacent to the Proposed Project ROW were impacted with Dense Nonaqueous Phase Liquids (DNAPL) and benzene in perched groundwater and are currently under institution controls and ongoing remediation (DTSC 2022a, b).
7	North Posse Site	3041 Del Amo Boulevard, Torrance	Adjacent west	CPS-SLIC, CERS	<p>This site consists of approximately 31 acres of predominantly undeveloped land with horse stables located on approximately 1.2 acres in the southeastern portion of the property. Historically, the site was an out-parcel ancillary to the Torrance Oil refinery located at the 3700 W 190th Street. The property was used as a borrow pit for construction of berms at the refinery site. Oil pipelines were observed on and adjacent to the property. (SCS, 2022). No oil production/processing activities were conducted on the site; however, the northwest portion of the site was used for disposal of refinery wastes between the 1940s and 1960s. Several investigations at the site confirmed that this disposal area has been contaminated with TPH, SVOCs, VOCs, ACM, and metals above regulatory screening levels. It is also indicated that the soil vapor has elevated concentrations of methane and VOCs, possibly from the groundwater contamination from potential off-site source located northeasterly to the site (SCS, 2018). Groundwater at the site is approximately 70 feet bgs and flows generally in a southwesterly direction.</p> <p>The site has numerous groundwater monitoring wells associated with the refinery present on the property primarily around the perimeter (SCS, 2018). In 2022, a workplan was prepared by SCS Engineers for additional assessment at the site</p>

Map ID <sup>1</sup>	Site Name	Site Address	Distance to Project Alignment (In Feet)	Database Listing(s)	Discussion
					(SCS, 2022). The facility is part of the oil refinery clean up and abatement program under the remedial action plan under the California Land Reuse and Revitalization Act. Therefore, the soil adjacent to this site should be tested for TPH, VOCs, metals, and asbestos.
8	Former Amp-Matrix Facility	355-455 Maple Avenue, Torrance	600 feet south	LUST, UST, HIST UST, SWEEPS UST, CA FID UST, SLIC	This site was formerly owned by Matrix Science Corporation, which operated a manufacturing facility to produce electronic connectors between 1968 and 1988 on six contiguous parcels. The site was acquired by AMP, Inc., in 1998 and continued similar operations until the facility was bought by the current user, Tyco Electronics Corporation. Past site use had resulted in subsurface contamination at the site. Groundwater at the site is estimated to be at approximately 105 feet bgs and flowing south-southeast. Several phases of subsurface investigation and remedial actions related to VOCs have been conducted at the site, including contaminated soil removal, soil vapor extraction, and on-site and off-site groundwater monitoring. The offsite groundwater monitoring wells were installed as part of an interim remedial action plan and monitoring of those wells is ongoing under the oversight of RWQCB (Clark, 2020).
9	The DOW Chemical Company	305 Crenshaw Boulevard, Torrance	Adjacent, north	ENVIROSTOR, HIST UST, ICE, HWP, SEMS-ARCHIVE, CORRACTS	The name on the EnviroStor website indicates that this site is owned by Hydro Chem Industrial Services, Inc. It is noted that the facility has never been regulated as a TSDF facility and so was administratively closed. (DTSC, 2020). Due to insufficient data, it is unclear whether the site has been subject to any release of hazardous materials in the past. However, the site location shown on Geo Tracker corresponds to the former DOW Chemical Company located at 301 Crenshaw Boulevard. Based on the review of historical aerial photographs, it appears that the location of these two sites is shown as one facility. Therefore, the findings corresponding to the 301 Crenshaw site applies to this location.

Map ID <sup>1</sup>	Site Name	Site Address	Distance to Project Alignment (In Feet)	Database Listing(s)	Discussion
10	Hydrochem Industrial Services/ Dowell Schlumberger, Inc.	301 Crenshaw Boulevard, Torrance	Adjacent, south	SEMS-ARCHIVE, CORRACTS, RCRA-TSDF, RCRA-LQG, ENVIROSTOR, LUST, CERS HAZ WASTE, DRYCLEANERS, HIST CORTESE	The former DOW chemical facility operates on about 52 acres. The site was listed multiple times in the DTSC records. DOW began manufacturing polystyrenes, epoxy resins, and Styrofoam since 1953. When the facility was open, hazardous wastes were generated, stored, and handled on the site. All operations at the facility were closed, however, around 2015. The improper use of hazardous material resulted in the contamination of subsurface soils and groundwater. Several assessment and corrective actions were conducted at the site since at least 2002. The site is currently operated by Americas Styrenics to manufacture polystyrene plastics. The preparers of this Draft EIR found no online records showing the corrective actions reports. However, the DTSC site history summary on EnviroStor online page indicates that the final RCRA facility investigation report was approved in June of 2019, and the owner or operator has consented to conducting corrective action measures at the site. The site is currently being monitored for active groundwater contamination.
11	PPG Industries, Inc.	465 Crenshaw Boulevard, Torrance	Adjacent, north	ENVIROSTOR, LUST, VCP, HIST UST, DEED, DRYCLEANERS, CERS, CORRACTS, RCRA-TSDF, RAATS UST	This site is located at the Torrance TC adjacent to the Proposed Project alignment. Portion of this site will be used for proposed surface parking lot. Between 1950 and 2000, aqueous and solvent-based paint coatings and resins were manufactured at the site. In 2000, the manufacturing facility was demolished. Groundwater at the site is approximately 85 feet bgs and flows east (RWQCB, 2008). In 1999, a 2,000-gallon UST was removed from the site. During the UST removal, TPH and VOC contamination were discovered in the soil. Subsequent assessment determined that the groundwater was also contaminated. Extensive subsurface investigations and remediation actions, including soil removal, soil vapor extraction, and groundwater pump and treat were conducted in the late 1990s. Additional investigations conducted in 2007 and 2008 indicated residual contamination in the groundwater. In 2009, soil remediation activities were conducted, and a subsequent human health risk assessment (HHRA) was conducted to assess potential human health risks to on-site workers and possible vapor intrusion risk due to residual contaminants. The HHRA determined that the residual contaminants were not considered a risk to on-site workers or occupants; however, the risk levels exceeded residential standards. As a result, DTSC requested a land use covenant restricting the land use near the site to

Map ID <sup>1</sup>	Site Name	Site Address	Distance to Project Alignment (In Feet)	Database Listing(s)	Discussion
					commercial/industrial use. DTSC issued a remedial action completion in 2010 indicating the remedial efforts were completed (Ardent, 2015). In 2015, the City of Torrance adopted a mitigated negative declaration and approved the construction and operation of the Torrance TC (City of Torrance, 2015).
12	Vought Aircraft Industries, Inc.	640 Alaska Avenue, Torrance	Adjacent, south	ENVIROSTOR	This site, which is located south of the Torrance TC, currently operates as a Triumph manufacturing facility. The facility was formerly owned and operated by Northrop Grumman Corporation (NGC) from 1968 until 2000 when it was purchased by Vought Aircraft Industries, Inc. The facility and was used by NGC to manufacture aluminum skins for Boeing 737 aircrafts. The facility was a large-quantity generator of hazardous waste and maintained a RCRA-permit until it was closed under DTSC regulations in 1992. As a part of a corrective action program for the site, DTSC has identified 10 solid waste management units (SMU) and 6 areas of concern (AOC) to evaluate. DTSC assessed that all of SMUs and AOCs were adequately characterized, and no further investigation was deemed necessary except for two areas (AOC 3 and AOC 5) where elevated concentrations of VOCs and TPH were identified in soil (DTSC, 2005). Several investigations have been completed at the facility to assess subsurface contamination beneath the site. It is also indicated that off-site sources located northwest of the site may be a contributing source of deep soil vapor at the site. Records indicate that soil vapor extraction and monitoring are still in progress (Arcadis, 2019).
13	Exxon Mobil Oil Torrance Refinery	3700 West 190 street, Torrance	Adjacent, east	ENVIROSTOR, VCP, CPS-SLIC, HIST UST, SEMS-ARCHIVE, CORRACTS, RCRA-TSDF, RCRA-LQG, CERS HAZ WASTE, CERS TANKS, US FIN ASSUR, 2020 COR ACTION,	The Exxon Mobil Oil Torrance refinery occupies approximately 700 acres on the east of the existing railroad tracks bounded by 190th Street on the north, Van Ness Avenue on the east, Del Amo Boulevard on the south, and Prairie Avenue on the west. In addition, the refinery owned an approximate 29-acre triangular piece of land on the west of the Proposed Project alignment between Prairie Avenue and Del Amo Boulevard, also referred to as North Posse Site (Refer Map ID#12). The site has been used as an oil refinery since at least the 1950s. Exxon Mobil owned the site until it was transferred to Torrance Refining Company in 2016. Past activities at the site resulted in hydrocarbon contamination to the soil and groundwater beneath the site. Groundwater was encountered at approximately 70 feet bgs, and perched groundwater was reportedly present at approximately 25 and 80 feet bgs with variable flow influenced by the stratigraphy of the lower-

Map ID <sup>1</sup>	Site Name	Site Address	Distance to Project Alignment (In Feet)	Database Listing(s)	Discussion
				TRIS, ICIS, FTTS, US AIRS	permeability perching layers (AECOM, 2020a). The contamination appeared to have migrated off site to the southeast and southwest, from beneath the project footprint, based on the figures shown on a study conducted by others. (AECOM, 2020a). Numerous assessments and remediation actions have been conducted including excavation and removal of soil, groundwater pump-and-treat, soil vapor extraction to contain and prevent migration of the plume, and on-site treatment of extracted groundwater. In addition, several groundwater monitoring wells were installed to monitor the contamination levels. (AECOM, 2020a.) The site is still open for remediation monitoring of groundwater. (GeoTracker, 2022.)

Note(s): Map ID numbers correspond to site numbers shown on Figure 4-1 through Figure 4-3.



Figure 4-1: Sites of Concern (RECs)







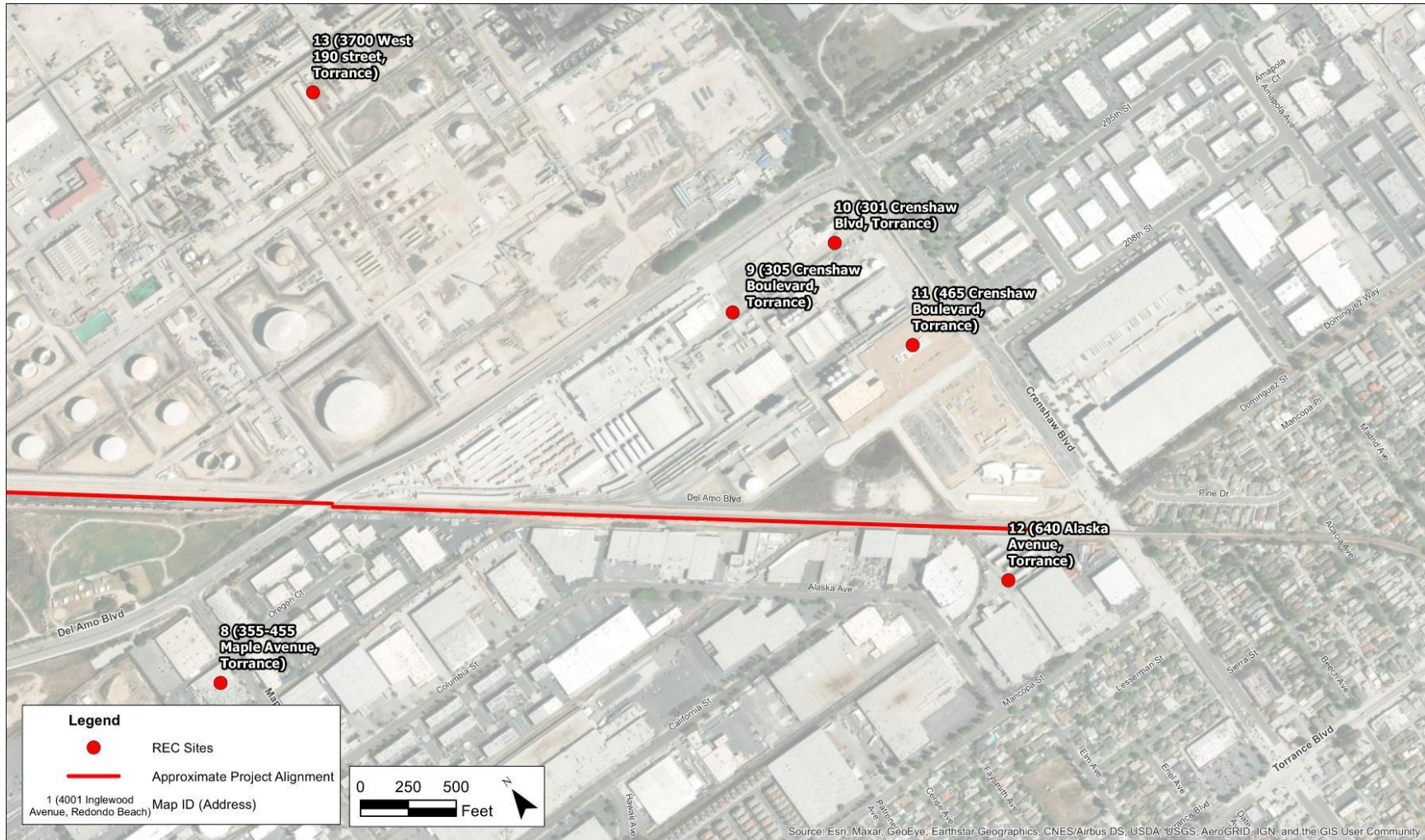


Figure 4-3 - Site of Concern (RECs)





Figure 4-4 - Sites of Concern (RECs)



Environmental database records not discussed in Section 4.2 were judged not to be RECs based on one or more of the following considerations.

- > The locations and depths where soil and/or groundwater would be disturbed during construction of the Proposed Project and Trench Option;
- > The historical and/or recent groundwater gradient direction at the environmental-database-listed site with respect to the Proposed Project and Trench Option;
- > The quantity of hazardous materials released at the environmental-database-listed site and the affected media (e.g., soil, groundwater);
- > The lateral and vertical extent of the medium impacted by hazardous materials at the environmental-database-listed site;
- > The degree to which previous releases at the environmental-database-listed sites have been remediated, if at all;
- > The history of documented releases and/or environmental violations for the environmental-database-listed site;
- > The relative distance and the existing structures between the environmental-database-listed site and the Proposed Project and Trench Option;
- > The typical distance of concern for each environmental database;
- > The likelihood that hazardous materials released at the environmental-database-listed site would migrate to the areas of the Project where soil and/or groundwater will be disturbed during construction of the proposed improvements (Mace et al., 1997; Buonicore, 2011); and
- > Whether the ground surface at the environmental-database-listed site was upgradient, downgradient, or cross gradient from the Proposed Project and Trench Option.

In some cases, location information supplied by the database provider was insufficient to allow map-coded facility locations. These facilities are listed under the unmappable section within the EDR report. A review of the unmappable orphan facilities indicated that these facilities were either not potential sources of concern to the Proposed Project or not within the search distance for the Proposed Project.

#### **4.3. PUBLIC AGENCY REVIEW**

The EDR Radius Map™ Report was reviewed with GeoCheck® (2020e) and some local and state agency online databases to identify any current or previous records of hazardous substance use, storage, and/or unauthorized releases that may have impacted the Proposed Project and adjoining properties. At the time of this assessment, no local or state agencies were contacted to review archived records. It is recommended that local and/or state agency archived records be reviewed as part of parcel-specific Phase I ESAs performed for properties that will be acquired for the Proposed Project.

##### **4.3.1. California Regional Water Quality Control Board**

The online GeoTracker data and report resources were reviewed for regulated environmental cases provided by SWRCB and RWQCB on the internet at <http://geotracker.waterboards.ca.gov/>. Based on this review, records of active environmental cases listed on the GeoTracker website in the project vicinity corresponded to sites that were identified in EDR Radius Map™ Report with GeoCheck® (EDR, 2020e).

**4.3.2. California Department of Toxic Substances Control**

The online EnviroStor investigation data and report resources for cleanup and hazardous waste permitted facilities provided by the California Department of Toxic Substances Control (DTSC) were reviewed. Based on this review, records of active environmental cases listed on the EnviroStor website in the project vicinity corresponded to sites that were identified in the EDR Radius Map™ Report with GeoCheck® (EDR, 2020e).

**4.3.3. California Department of Conservation, Division of Oil, Gas, and Geothermal Resources**

According to the California Department of Conservation, Division of Oil, Gas, and Geothermal Resources (DOGGR) Map 121 and Map 126 of District One oil fields, the Proposed Project and Trench Option is located near or within the Torrance, El Segundo, Lawndale, west portion Wilmington oil fields in Los Angeles County. The maps show numerous plugged and abandoned oil wells and a few oil field water wells scattered adjacent to the Proposed Project. However, there are no known active or abandoned oil/gas wells along or within 1000-feet of the Proposed Project and Trench Option. There are numerous oil wells scattered throughout the Proposed Project and Trench Option vicinity, many of which have since been removed, and are presented on the DOGGR maps. Table 4-3 summarizes the wells identified within a quarter-mile of the Proposed Project and Trench Option.

**Table 4-3. Wells within ¼-mile of the Proposed Project and Trench Option Alignment**

Well Type	Location
Active oil and gas	1500 feet southwest of the ROW and Del Amo intersection
	1900 feet southwest of the ROW and Del Amo intersection
Plugged dry holes	340 feet northwest of Redondo Beach Station
	Within the ROW near intersection of W. 171 street
Idle oil and gas	600 feet east of W. 163 street and Metro ROW

Common problems associated with oil field properties include methane and hydrogen sulfide soil gas, oil seepage, contaminated soils, leaking wells, and wells not plugged and abandoned to current standards. Although no active oil wells are located within the disturbance limits for the Proposed Project, there are a few abandoned oil wells and abandoned test borings (dry holes) along the Proposed Project within the disturbance limits, and undocumented well casings may be in this area. Individual oil wells do not, in general, appear on the regulatory database listings unless associated soil or groundwater contamination have been brought to the attention of a regulatory agency. Hydrocarbon contamination associated with oil fields can be non-point source, originating from bulk storage facilities, pipelines, sumps, and other operational features.

The pipelines may either cross the alignments or run parallel to them and be within the disturbance limits. Based on the review of previous reports for the Proposed Project and Trench Option alignment, it is reported that a 20-inch ExxonMobil pipelines runs along the Metro ROW 30 feet east of the existing tracks in the area between the proposed Manhattan Beach/ Inglewood station and the proposed Redondo Beach regional TC. In the same area, a 16-inch shell oil pipeline runs to the west of the existing tracks.

Methane gas, a hydrocarbon typically associated with petroleum production, natural seepage, or landfills, is another potential concern. In areas within or adjacent to oil and gas extraction areas, there is

a possibility of subsidence (downward falling of earth's surface) forming void spaces in subsurface which, unless refilled with fluids by repressurization techniques, may collapse causing settling in shallower earth layers between earth's surface and pumped geologic units at depth. Generally, these earth materials may become conduits for methane (or other) gas seeping upward from these petroleum-rich formations. Methane gas may accumulate in layers or pockets within the construction zone which when encountered may lead to fire or to explosion.

With the Proposed Project alignment being within one mile of state-designated oil fields, there is a potential for encountering methane gas during construction of deep foundations. In addition, the subsurface lines could potentially leak and require environmental cleanup. It is possible that abandoned or existing oil wells and underground piping exposed during construction of the Proposed Project may require mitigation. According to DOGGR, a construction site plan review should be submitted to the DOGGR construction review engineer prior to construction. The DOGGR engineer will evaluate the status and location of wells that may be encountered by Proposed Project alignment and Trench Option construction. Appropriate mitigation measures will be recommended by DOGGR. A copy of the DOGGR construction site plan review guidelines is available on the Internet.

#### **4.3.4. California Environmental Protection Agency Regulated Site Portal**

The California Environmental Protection Agency (CalEPA) Regulated Site Portal online database was reviewed. Based on this review, records of sites with environmental cases listed on the CalEPA website in the immediate project vicinity corresponded to sites that were identified in the EDR Radius Map™ Report with GeoCheck® (EDR, 2020e).

## **5. SITE RECONNAISSANCE**

A site reconnaissance of the Proposed Project and Trench Option alignment and adjacent areas was not performed as the access to the site was not granted at the time of the assessment.

## **6. INTERVIEWS AND USER-PROVIDED INFORMATION**

The objective of performing the interviews summarized herein was to obtain information indicating RECs in connection with the property.

### **6.1. QUESTIONNAIRES**

A sample questionnaire is provided in Appendix H. Environmental questionnaires are usually submitted to the owners of the Proposed Project ROW and adjacent ROWs that might be impacted by the proposed improvements. Responses to the environmental questionnaires assist with identifying sources of environmental impacts to the Proposed Project that might not have been available at the time of this report. Questionnaires were used to gather known environmental releases-related information along or within the Proposed Project and Trench Option alignment. Since the Proposed Project is in the early stages of development, questionnaires were not asked to be filled out by the adjacent ROW owners whose parcels might be impacted.

## **6.2. ON-SITE INTERVIEWS**

Because the Proposed Project and Trench Option alignment is an existing roadway and railroad, on-site interviews with ROW owners could not be performed. Interviews with owners/leaseholders of adjacent properties were not part of the assessment.

## **6.3. OTHER INTERVIEWS WITH CURRENT OWNERS**

Interviews with the owners of neighboring/nearby properties were not performed as part of this ESA.

## **6.4. USER-PROVIDED INFORMATION**

### **6.4.1. Environmental Lien/Activity and Use Limitations**

Development of this report did not include searches for environmental liens or activity and use limitations (AULs) for the Proposed Project.

### **6.4.2. Previous Reports**

At the time of this report, findings of the environmental-related project documents provided by Metro were reviewed. Such documents included a Draft Environmental Impact Statement/ Environmental Impact Report (Metro, 2014), Phase I and Phase II ESA reports for 465 Crenshaw Boulevard property in Torrance, and 1521 Kingsdale Avenue in Redondo Beach. In addition, the findings of previous environmental assessment reports were reviewed (DYA, 2010). The findings of reports for 465 Crenshaw Boulevard property were discussed in Section 4.2.

The findings of a phase II ESA prepared by EEC Environmental (EEC, 2017) for the proposed Redondo Beach TC located at 1521 Kingsdale Avenue, Redondo Beach were reviewed. The Phase II ESA evaluated soil and soil gas vapor at the property. The review of these findings determined that TPH and VOC concentrations in shallow soils were below RWQCB screening levels for commercial and industrial regional screening levels. The soil vapor samples analyzed were below their respective commercial land use. The shallow soils in the northern planter area were identified to be contaminated with ADL and is recommended to be remediated for ADL affected soil. It is recommended that the area identified by EEC as ADL impacted soil should be properly handled by the contractor prior to disturbance.

This ESA is not intended to be a definitive investigation of potential contamination at potentially impacted parcels; rather, the conclusions and recommendations presented herein are based on the review of environmental database sources discussed in Section 3 and Section 4

## **7. NON-ASTM SCOPE CONSIDERATIONS**

### **7.1. PRELIMINARY ASBESTOS EVALUATION**

ACM could potentially be present in the existing bearing pads of the bridge structures along and crossing the Proposed Project and in the near-surface soils within and adjacent to existing railroad ROW. If the final construction alternative involves disturbing existing bridge bearing pads or existing railroad ROW, then the structures, bridge bearing pads, and near-surface soils should be evaluated for suspect ACM.

In addition, the existing structures built prior to 1989 located within areas of proposed ROW acquisitions should be evaluated for suspect ACM prior to disturbance.

### **7.2. LEAD-BASED PAINT**

LBP could potentially be present on the existing bridge structures crossing the Proposed Project. If the final construction alternative involves disturbing existing painted bridge surfaces (including but not limited to Graffiti), then the bridge should be evaluated for suspect LBP.

Lead and other metals, such as chromium, may be present within yellow thermoplastic paint striping on the pavement. These surfacing materials should be handled in accordance with Caltrans Standard Specifications (Caltrans, 2018b) during construction by the contractors.

### **7.3. HEAVY METALS INCLUDING AERIALY DEPOSITED LEAD**

Heavy metals (particularly, arsenic, lead, and chromium, but including other metals such as cobalt, nickel, etc.) have been found to be associated with historical railroad operations in many cases. Releases can result from spills of transported materials or from railroad equipment wear. Accumulations of heavy metals are typically concentrated in the shallowest surface layers of soil or roadbed.

### **7.4. TREATED WOOD WASTE**

The Proposed Project and Trench Option alignment may contain treated wood waste (TWW) from existing and historical railroad usage. Upon removal, wood railroad ties, power poles, or guard rail posts (including previously salvaged) in the Proposed Project ROW should be managed or disposed of by the licensed contractor as hazardous waste or handled by any applicable variances set forth by the DTSC.

### **7.5. WEED CONTROL**

Railroad operations have historically been known to use various substances for weed control along existing or historical railroad corridors. Surface soils within the railroad ROW may contain hazardous materials from the use of weed control, including herbicides and arsenic.

## 8. CONCLUSIONS AND RECOMMENDATIONS

A hazardous materials Phase I Environmental Site Assessment (ESA) was performed in conformance with the scope and limitations of ASTM Practice E1527-13 and in accordance with the Metro Rail Design Criteria ([MRDC] Metro, 2020a), Section 5.6.6 Hazardous Materials Investigation and Analysis for the proposed Los Angeles County Metropolitan Transportation Authority (Metro) C Line (Green) Extension to Torrance Project. Exceptions to or deletions from this practice are described in Section 11 of this report. This assessment revealed no evidence of RECs in connection with the subject property with the exception of those listed in Table 8-1.

As discussed in Section 2.2, the preliminary review of parcels listed that might be acquired as a part of the Proposed Project showed indicators of the presence of hazardous materials or petroleum products. It is recommended that the parcel-specific investigations include review of archived records for local and/or state agencies and an evaluation of the need for parcel-specific Phase II site investigation.

Conclusions and recommendations regarding RECs within and adjacent to the existing Proposed Project ROW that were identified in Section 3 through Section 7 of this report are summarized in Table 8-1.



**Table 8-1. Conclusions and Recommendations**

Map ID <sup>1</sup>	Rec Source/ Location	Contaminant s of Potential Concern	Potentially Affected Media	Report Section(s)	Recommendation
1	Voi-Shan Aerospace, Inc. (former), 4001 Inglewood Avenue, Redondo Beach	TPH, VOC, Semi VOC, and metals	Groundwater	Section 4.2	A Phase II SI is recommended to evaluate groundwater for the contaminants of potential concern if the Proposed Project disturb groundwater along the Proposed Project and Trench Option alignment between Marine Avenue and Manhattan Beach Boulevard.
2	Merrell Paint Co., Inc., 15624 Inglewood Avenue, Lawndale	Total Petroleum Hydrocarbons (TPH), Volatile Organic Compounds (VOC)	Groundwater	Section 4.2	A Phase II SI is recommended to evaluate soils, up to depth of 15 feet bgs or to proposed disturbance depth, whichever is lower, and groundwater for contaminants of potential concern along the Proposed Project and Trench Option alignment between Manhattan Beach Boulevard and Inglewood Avenue. In addition, if the site is on the proposed acquisition list, a comprehensive Phase II SI is recommended to evaluate the existing conditions of subsurface contamination.
3	Westwood Building Materials, 15708 Inglewood Avenue, Lawndale	TPH, VOC	Groundwater	Section 4.2	A Phase II SI is recommended to evaluate groundwater for contaminants of potential concern along the Proposed Project and Trench Option alignment between Manhattan Beach Boulevard and Inglewood Avenue. In addition, if the site is on the proposed acquisition list, a comprehensive Phase II SI is recommended to evaluate the existing conditions of subsurface contamination.
4	Tosco-76 Station #4817, 3601 Inglewood Avenue, Redondo Beach	TPH	Soil	Section 4.2	The site is not a REC to the Proposed Project. However, if the subject property will be acquired, then a site-specific investigation is recommended to determine the status of residual contamination onsite.
5	City of Lawndale Garage, 4722 W Manhattan Beach, Lawndale	TPH	Soil	Section 4.2	The site is not a REC to the Proposed Project. However, if the subject property will be acquired, then a site-specific investigation is recommended to determine the status of residual contamination onsite.



Map ID <sup>1</sup>	Rec Source/ Location	Contaminant s of Potential Concern	Potentially Affected Media	Report Section(s)	Recommendation
6	Union Carbide Corporation (UCC), 19500 Mariner Avenue, Torrance	TPH, VOC, SVOC, Dripolene, and metals.	Soil, Groundwater	Section 4.2	A Phase II SI is recommended to evaluate soils and groundwater for noted contaminants of potential concern along the Proposed Project alignment adjacent to the subject property.
7	North Posse Site 3041 Del Amo Boulevard, Torrance	TPH, VOC, SVOC, ACM, metals, and methane	Soil, Soil Vapor, Groundwater	Section 4.2	A Phase II SI is recommended to evaluate soils, soil vapor, and groundwater (if disturbed) along the Proposed Project alignment between Prairie Avenue and Del Amo Boulevard. In addition, it is recommended to identify the existing and abandoned oil pipelines in the area prior to construction.
8	Former Amp-Matrix Facility 355-455 Maple Avenue, Torrance	TPH, VOC	Groundwater	Section 4.2	A Phase II SI is recommended to evaluate groundwater for contaminants of potential concern if the proposed construction results in groundwater disturbance along the Proposed Project alignment near the Torrance TC.
9	The DOW Chemical Company 305 Crenshaw Boulevard, Torrance	TPH, VOC, SVOC, and metals	Groundwater	Section 4.2	A Phase II SI is recommended to evaluate groundwater for the contaminants of potential concern if the proposed construction results in groundwater disturbance at the proposed Torrance TC.
10	Torrance/ Dowell Schlumberger, Inc 301 Crenshaw Boulevard, Torrance	TPH, VOC, SVOC, and metals	Soil	Section 4.2	A Phase II SI is recommended to evaluate soils up to the proposed depth of disturbance for the contaminants of potential concern along the northern portion of the proposed Torrance TC.
11	PPG Industries, Inc. 465 Crenshaw Boulevard, Torrance	TPH, VOC	Soil, Groundwater	Section 4.2	A Phase II SI is recommended to evaluate soils and groundwater (if disturbed) at the proposed parking structure for noted contaminants of potential concern. In addition, if the site is on the proposed acquisition list, a comprehensive Phase II SI is recommended to evaluate the existing conditions of subsurface contamination.
12	Vought Aircraft Industries, Inc., 640 Alaska Avenue, Torrance	TPH, VOC	Soil	Section 4.2	A Phase II SI is recommended to evaluate soils, up to depth of 15 feet bgs or to proposed disturbance depth, whichever is lower for potential hydrocarbon and volatile organic contamination along the Proposed Project alignment in the southern end, adjacent to the proposed Torrance TC.

Map ID <sup>1</sup>	Rec Source/ Location	Contaminant s of Potential Concern	Potentially Affected Media	Report Section(s)	Recommendation
13	Exxon Mobil Oil Torrance Refinery, 3700 West 190 street, Torrance	TPH, VOC, SVOC, and metals	soil and groundwater	Section 4.2	A Phase II SI is recommended to evaluate soils and groundwater (if disturbed) along the Proposed Project alignment between Prairie Avenue and Del Amo Boulevard. In addition, it is recommended to identify the existing and abandoned oil pipelines in the area prior to construction.
--	Proposed Project and Trench Option ROW	Herbicides, Pesticides, Treated Wood Waste, TPH, Metals	Soil	Section 7.2	A Phase II SI is recommended to evaluate shallow soils for contaminants of potential concern along the railroad ROW.
--	Existing Bridges	Asbestos Containing Material (ACM), Lead-based Paint (LBP)	Existing Bridge Bearing Pads, Hinge and Joint Seal materials, Coatings, Graffiti	Sections 7.1 & 7.2	Prior to disturbance of the existing bridge structures, ACM and LBP surveys are recommended as part of a Phase II SI.
--	Proposed Acquisitions for Proposed Project and Trench Option construction	Hazardous Materials	Soil	Section 2.2	Parcel-specific Phase I ESAs are recommended to evaluate the presence or absence of hazardous materials for parcels (or portions thereof) that will be acquired as part of the Proposed Project and Trench Option.
--	Proposed Project and Trench Option ROW	Oil and gas pipelines	Soil	Section 5	It is recommended that where construction activities will disturb soil adjacent to the oil and gas pipelines, the soils be screened for hydrocarbon contamination prior to construction.
--	Proposed Project and Trench Option ROW	LBP, Chromium	Yellow Thermoplastic Striping	Section 7.2	Yellow Thermoplastic Striping materials should be handled in accordance with Caltrans Standard Specifications (Caltrans, 2018a) and the corresponding Standard Special Provisions (SSPs) (Caltrans, 2018b).

Note(s): Map ID numbers correspond to site numbers shown on Figure 4-1 through Figure 4-4.

## 9. DATA GAPS

A data gap is the inability of the environmental professional to obtain information required by ASTM E1527-13. Data gaps may result from incompleteness in any of the activities required by this practice, including, but not limited to, site reconnaissance (for example, an inability to conduct the site visit) and interviews (for example, an inability to interview the key site manager, regulatory officials, etc.). The following data gaps were identified:

- > Some of the intervals between documented sources exceeded 5 years.
- > Meeting with regulatory agency staff and persons having knowledge and usage of REC sites to characterize the past activities.
- > Interviews with owners of the Proposed Project and owners/leaseholders of properties adjacent to the Proposed Project ROW.
- > Site reconnaissance was not performed during the time of this assessment as the access was not granted.

In consideration of the available information obtained during the preparation of this report in conjunction with professional experience and judgment, no evidence exists to suggest that these data gaps might alter the conclusions of this assessment. In addition, the purpose of this ESA is to provide a planning document in general compliance with ASTM and MRDC guidelines.

## 10. DEVIATIONS

No deviations from ASTM E1527-13 were noted during this Phase I ESA except for those noted previously in Sections 1 and 9 of this report.

## 11. LIMITATIONS

This report is an instrument of service of Diaz•Yourman & Associates (DYA) and includes limited research, a review of specified and reasonable ascertainable listings to identify RECs.

This report was prepared in general compliance with the ASTM guidelines for evaluating environmental impacts due to hazardous waste during construction. ASTM E1527-13 was used as a basis of general procedures followed in preparation of this ESA but was not explicitly applied. The purpose of this assessment is limited to identification of the potential impacts of hazardous substances during construction of a transportation alignment.

RECs are defined under ASTM standards as: “the presence or likely presence of any hazardous substances or petroleum products on a property under conditions that indicate an existing release, a past release, or a material threat of release of any hazardous substances or petroleum products into structures on the property or into the ground, groundwater or surface water of the property.” These standards and this report do not address other environmental conditions such as geologic or geotechnical hazards. This ESA was performed in accordance with generally accepted practices of the profession undertaken in similar studies at the same time and in the same geographical area; DYA observed a degree of care and skill generally exercised by those of the profession under similar circumstances and conditions.

ESAs have a limited lifespan and findings and recommendations within an ESA are valid for one year from the date the initial ESA is completed. Therefore, due to the additional design refinements that may occur in the future for the Proposed Project or require change in the project footprint, an updated ESA may be required to identify impacts related to site conditions before design activities commence. This Phase I ESA has been completed to evaluate and summarize environmental concerns to the Proposed Project and is not intended as part of an effort to sell or acquire the property or portions thereof.

The study and this report have been prepared on behalf of, and for the exclusive use of STV Inc. and the project owners solely for their use and reliance in the environmental assessment of the project site. STV Inc. and the project owners are the only parties to whom DYA has explained the risks involved and that have been involved in the shaping of the scope of services needed to satisfactorily manage those risks, if any, from STV Inc.’s and the project owners’ points of view. Accordingly, reliance on this report by any other party may involve assumptions whose extent and nature lead to a distorted meaning and impact of the findings and opinions related herein. DYA’s findings and opinions related in this report may not be relied upon by any party except STV Inc., and the project owners. With the consent of DYA, STV Inc., and the project owners, DYA may be available to contract with other parties to develop findings and opinions related specifically to such other parties’ unique risk management concerns related to the project site. The DYA personnel associated with conducting this ESA have no specialized or actual knowledge regarding the project corridor.

## **12. QUALIFICATIONS OF PREPARER**

This assessment was performed by Mr. Chaitanya Kukutla under the supervision of Mr. Gary Halbert, PG, CEG and Mr. Somadevan Niranjana, PE, GE. The resumes of the preparers are presented in Appendix I.

We declare that, to the best of our professional knowledge and belief, we meet the definition of environmental professional as defined in Section 312.10 of 40 Code of Federal Regulations Section 312 and we have the specific qualifications based on education, training, and experience to assess a property of the nature, history, and setting of the subject property.

### **13. BIBLIOGRAPHY**

AECOM, 2019, Torrance Refinery Posse Area Light Non-Aqueous Phase Liquid and Methyl Tertbutyl Ether Investigation Report, March 15, 2019.

AECOM, 2020, Pilot Permeable Reactive Barrier Workplan, 305 Crenshaw Boulevard, Torrance, CA, March 6, 2020.

AEI Consultants, 2021, Report on Further Groundwater Characterization, 15624 Inglewood Avenue, Lawndale, CA, April 23, 2021.

AEI Consultants, 2020, Limited Soil Vapor Investigation, 15624 Inglewood Avenue, Lawndale, CA, February 27, 2020.

Advanced Geo Environmental (AGE), 2018, Well installation and Additional Site Assessment, 15708 Inglewood Avenue, Lawndale, CA, September 28, 2018.

Advanced Geo Environmental (AGE), 2021, Groundwater Monitoring Report – First Quarter 2021, Westwood Building Materials (LARWQCB Case# I-11593A, 15708 Inglewood Avenue, Lawndale, CA, 29 April 2021.

Advanced Geo Environmental (AGE), 2022, Well destruction Report, Westwood Building Materials, 15708 Inglewood Avenue, Lawndale, CA, March 4, 2022.

Arcadis, 2019, Workplan for soil vapor sampling on private property, Vought Torrance K-6 facility, 640 Alaska Avenue, Torrance, CA, November 14, 2019.

Ardent, 2015, Soil Management Plan, Former PPG Industries Property, 465 Crenshaw Boulevard, Torrance, CA, November 4, 2015.

ASTM International, 2013, Designation E1527-13 Standard Practice for Environmental Site Assessments: Phase I Environmental Site Assessment Process, Annual Book of Standards, Volumes 11.05.

Buonicore, Anthony J., 2011, Methodology for Identifying the Area of Concern Around a Property Potentially Impacted by Vapor Migration from Nearby Contaminated Sources, Paper 2011-A-301-AWMA, June 2011.

California Department of Conservation, Division of Oil, Gas, and Geothermal Resources, Online Well Finder, <http://maps.conservation.ca.gov/doggr/wellfinder/#close>, Accessed: June 2020.

California Department of Transportation (Caltrans), 1957, Log of Test Boring, El Nido Underpass.

Caltrans, 1959, Log of Test Boring, Lawndale Overhead.

Caltrans, 1960a, Log of Test Boring, 120th Street Undercrossing.

Caltrans, 1960b, Log of Test Boring, Compton Boulevard Undercrossing.

Caltrans, 1960c, Log of Test Boring, Inglewood Avenue Undercrossing.

Caltrans, 1960d, Log of Test Boring, Manhattan Beach Boulevard Undercrossing.

Caltrans, 1961a, Log of Test Boring, Rosecrans Avenue Undercrossing.

Caltrans, 1961b, Log of Test Boring, Route 158/164 Separation.

Caltrans, 1989, Log of Test Boring, Airport Viaduct (Eastern Portion), Sheets 1-5.

Caltrans, 1990, Log of Test Boring, Inglewood Avenue Undercrossing.

Caltrans, 1995, Log of Test Boring, Douglas Street On-Ramp Overcrossing.

California Department of Water Resources, Groundwater Level Data, CDWR website, <http://www.water.ca.gov/waterdatalibrary>, Accessed: July 2020.

California Department of Water Resources, Groundwater Level Data, CDWR website, <http://www.water.ca.gov/waterdatalibrary>, Accessed: June 2020.

California Department of Water Resources, 2004, California's Groundwater: Bulletin 118, South Coast Hydrologic Region - Los Angeles County Coastal Plain West Coast Basin. Updated February 27, 2004.

California Environmental Protection Agency, CalEPA website, <https://calepa.ca.gov/>, Accessed: June 2020.

California Geological Survey, 1998a, Seismic Hazard Zone Report for the Inglewood 7.5-Minute Quadrangle, Los Angeles County, California.

California Geological Survey, 1998b, Seismic Hazard Zone Report for the Torrance 7.5-Minute Quadrangle, Los Angeles County, California.

Caltrans, 2018a, Standard Specifications.

Caltrans, 2018b, Standard Special Provisions for Handling and Removal of Traffic Stripe and Pavement Marking with Hazardous Waste Residue.

City of Torrance, 2015, Notice of Determination, Torrance Regional Transit Center Project, 465 Crenshaw Boulevard, Torrance, CA, 90503, January 23, 2015.

Clark Seif Clark, Inc., 2020, Offsite Groundwater Interim Remedial Action Plan, Former Matrix Science Facility, 355-455 Maple Avenue, Torrance, CA, May 28, 2020.

Diaz Yourman & Associates, 2010, Environmental Site Assessment, South Bay Metro Green Line Extension Los Angeles County, September 8, 2010.

Diaz Yourman & Associates, 2021, Phase I Environmental Site Assessment, Hawthorne Alignment Alternative, C Line (Green) Extension to Torrance, February 2021.

Department of Toxic Substance Control (DTSC), 2005, Resource Conservation and Recovery Act facility Assessment, Northrop K6 facility, 640 Alaska Avenue, Torrance, Los Angeles, CA, June 30, 2005.

Department of Toxic Substance Control (DTSC), 2020, California DTSC Envirostor website, <http://envirostor.dtsc.ca.gov/>, Accessed: May/ June 2020.

Department of Toxic Substance Control (DTSC), 2022a, Approval of Supplemental Site Investigation Workplan for Area 2 and Area 3 - Soil Gas Assessment, Former Union Carbide Corporation Torrance Facility, 19500 Mariner Avenue, Torrance (Site Code: 400483), January 13, 2022.

Department of Toxic Substance Control (DTSC), 2022b, Conditional Approval of 2021 Annual Groundwater Monitoring Report, Former Union Carbide Corporation Torrance Facility, 19500 Mariner Avenue, Torrance (Site Code: 400483), April 8, 2022.

Environmental Data Resources, Inc. (EDR), 2020a, EDR Historical Topo Map Report with QuadMatch™, East San Fernando Valley Transit Corridor, April 2020.

Environmental Data Resources, Inc. (EDR), 2020b, The EDR Aerial Photo Decade Package, East San Fernando Valley Transit Corridor, April 2020.

Environmental Data Resources, Inc. (EDR), 2020c, Certified Sanborn® Map Report, East San Fernando Valley Transit Corridor, April 2020.

Environmental Data Resources, Inc. (EDR), 2020d, The EDR-City Directory Abstract, East San Fernando Valley Transit Corridor, April 2020.

Environmental Data Resources, Inc. (EDR), 2020e, The EDR Radius Map™ Report with GeoCheck®, East San Fernando Valley Transit Corridor, April 2020.

EnviroStor, 2020, California Department of Toxic Substances Control, EnviroStor website, <http://www.envirostor.dtsc.ca.gov/public/>, Accessed: June 2020.

Envirosolve, 2008, Former Voi-Shan Facility, 4001 Inglewood Avenue, Redondo Beach, California, Anaerobic Reductive Dechlorination Remedial Action Plan, October 27, 2018.

EEC Environmental, 2017, Phase II Environmental Site Assessment Report, Redondo Beach Transit Center, 1521 Kingsdale Avenue, Redondo Beach, December 21, 2017.

GeoTracker, 2020, California State Water Resources Control Board (SWRCB), GeoTracker website, <http://geotracker.waterboards.ca.gov/>, Accessed: June 2020.

Geotechnical Consultants, Inc., 1989, Site Assessment and Remediation Plan, 15624 Inglewood Avenue, Lawndale, CA, November 1989.

Google, 2020, Google Earth Historical Aerial Imagery, Accessed: June 2020.

STV, Inc., 2018, Greenline Extension to Torrance, Conceptual Design Plans June 15, 2018.



Mace, R.E., R.S. Fisher, D.M. Welch, S.P. Parra, 1997, Extent, Mass, and Duration of Hydrocarbon Plumes from Leaking Petroleum Storage Tank Sites in Texas, Geological Circular 97-1, Bureau of Economic Geology, University of Texas at Austin, 1997.

Metropolitan Water District of Southern California (MWD), 2007, Final Groundwater Assessment Study, Report Number 1308.

Metro, 2012, South Bay Metro Green Line Extension Hazardous Waste and Materials – Technical Study, August 2, 2012.

Metro, 2014, South Bay Metro Green Line Extension, Draft Environmental Impact Statement/ Environmental Impact Report, February 12, 2014.

Metro, 2018, Green Line Extension to Torrance Supplemental Alternatives Analysis, June 29, 2018.

Metro, 2019, Metro Rail Design Criteria Section 5 Structural/ Geotechnical Subsection 5.6.6 Hazardous Materials investigation and Analysis, November 2017.

Montgomery Watson, 2000, Phase II Remedial Investigation Report for the Heil Separator Area, 19500 Mariner Ave, Torrance, CA, August 2000.

Ninyo & Moore, 2019, Site Investigation Report, 4722 Manhattan Boulevard, Lawndale, CA, August 7, 2019.

Regional Water Quality Control Board, 2008, Underground Storage Tank Program – Case Closure, PPG Industries, Inc. (Priority Site A1 Site), 465 Crenshaw Boulevard, Torrance, CA, November 2008.

Regional Water Quality Control Board, 2018, Underground Storage Tank Case Closure, PPG Industries, Inc., 465 Crenshaw Boulevard, Torrance, CA, November 2018.

Regional Water Quality Control Board, 2021, Underground Storage Tank Low Risk Case Review Form, Westwood Building Materials, 15708 Inglewood Avenue, Lawndale, CA, Case No. I-11593A, Global ID No. T0603782465, CUF ID No. 20323, July 28, 2021.

Regional Water Quality Control Board, 2022a, Review of Third Quarter 2021 Groundwater Monitoring Report and Comments on Waterstone’s February 20, 2019, Erd Pilot Test, March 9, 2022.

Regional Water Quality Control Board, 2022b, Former Merrell Paint Company, No Further Requirements for Soil (Site Cleanup No. 0792), 15624 Inglewood Avenue, Lawndale, CA, January 18, 2022.

Regional Water Quality Control Board, 2022c, Underground Storage Tank Program – Preclosure Notification, Westwood Building Materials, 15708 Inglewood Avenue, Lawndale, CA, Case No. I-11593A, Global ID No. T0603782465, CUF ID No. 20323, August 9, 2021.

SCS Engineers, 2018, Phase II Investigation Report, North Posse Site, 3041 Del Amo Boulevard, Torrance, CA 90503, September 17, 2018.

STV, 2023, Project Communications.

URS, 2010, Phase I Environmental Site Assessment, Union Carbide Corporation Torrance Distribution Facility, Parcels B & C, 19500 Mariner Avenue, Torrance, CA, May 2010.

Water Replenishment District of Southern California, 2008, Engineering Survey and Report, May 2, 2008.

Waterstone Environmental, Inc., 2018, Results of Additional Site Investigation, 4001 Inglewood Ave., Redondo Beach, CA, July 21, 2018.

Waterstone Environmental, Inc., 2019, Results of Additional Site Investigation, 4001 Inglewood Ave., Redondo Beach, CA, August 20, 2019.

Waterstone Environmental, Inc., Access Status Report for Installation of Offsite Groundwater Monitoring Wells at Former Voi-Shan Facility, 4001 Inglewood Ave., Redondo Beach, CA, April 30, 2022.

## 14. APPENDICES

**APPENDIX A -  
HISTORICAL TOPOGRAPHIC MAPS**

Green Line Extension To Torrance Alt 1  
Alt 1\_Redondo Beach Station To 172 Street  
Redondo Beach, CA 90278

Inquiry Number: 6050225.4

April 27, 2020

# EDR Historical Topo Map Report

with QuadMatch™



6 Armstrong Road, 4th floor  
Shelton, CT 06484  
Toll Free: 800.352.0050  
[www.edrnet.com](http://www.edrnet.com)

# EDR Historical Topo Map Report

04/27/20

**Site Name:**

Green Line Extension To Torra  
Alt 1\_Redondo Beach Station 1  
Redondo Beach, CA 90278  
EDR Inquiry # 6050225.4

**Client Name:**

Diaz-Yourman & Associates  
1616 E. Seventeenth Street  
Santa Ana, CA 92705  
Contact: Diaz Yourman & Associates



EDR Topographic Map Library has been searched by EDR and maps covering the target property location as provided by Diaz-Yourman & Associates were identified for the years listed below. EDR's Historical Topo Map Report is designed to assist professionals in evaluating potential liability on a target property resulting from past activities. EDRs Historical Topo Map Report includes a search of a collection of public and private color historical topographic maps, dating back to the late 1800s.

**Search Results:**

**Coordinates:**

**P.O.#** 2020-008  
**Project:** GLET

**Latitude:** 33.890475 33° 53' 26" North  
**Longitude:** -118.3636 -118° 21' 49" West  
**UTM Zone:** Zone 11 North  
**UTM X Meters:** 373908.57  
**UTM Y Meters:** 3750848.92  
**Elevation:** 63.11' above sea level

**Maps Provided:**

2012                      1930, 1934  
1981                      1924  
1972                      1896  
1963, 1964  
1951, 1952  
1948  
1941  
1934

**Disclaimer - Copyright and Trademark Notice**

This Report contains certain information obtained from a variety of public and other sources reasonably available to Environmental Data Resources, Inc. It cannot be concluded from this Report that coverage information for the target and surrounding properties does not exist from other sources. NO WARRANTY EXPRESSED OR IMPLIED, IS MADE WHATSOEVER IN CONNECTION WITH THIS REPORT. ENVIRONMENTAL DATA RESOURCES, INC. SPECIFICALLY DISCLAIMS THE MAKING OF ANY SUCH WARRANTIES, INCLUDING WITHOUT LIMITATION, MERCHANTABILITY OR FITNESS FOR A PARTICULAR USE OR PURPOSE. ALL RISK IS ASSUMED BY THE USER. IN NO EVENT SHALL ENVIRONMENTAL DATA RESOURCES, INC. BE LIABLE TO ANYONE, WHETHER ARISING OUT OF ERRORS OR OMISSIONS, NEGLIGENCE, ACCIDENT OR ANY OTHER CAUSE, FOR ANY LOSS OF DAMAGE, INCLUDING, WITHOUT LIMITATION, SPECIAL, INCIDENTAL, CONSEQUENTIAL, OR EXEMPLARY DAMAGES. ANY LIABILITY ON THE PART OF ENVIRONMENTAL DATA RESOURCES, INC. IS STRICTLY LIMITED TO A REFUND OF THE AMOUNT PAID FOR THIS REPORT. Purchaser accepts this Report "AS IS". Any analyses, estimates, ratings, environmental risk levels or risk codes provided in this Report are provided for illustrative purposes only, and are not intended to provide, nor should they be interpreted as providing any facts regarding, or prediction or forecast of, any environmental risk for any property. Only a Phase I Environmental Site Assessment performed by an environmental professional can provide information regarding the environmental risk for any property. Additionally, the information provided in this Report is not to be construed as legal advice.

Copyright 2020 by Environmental Data Resources, Inc. All rights reserved. Reproduction in any media or format, in whole or in part, of any report or map of Environmental Data Resources, Inc., or its affiliates, is prohibited without prior written permission.

EDR and its logos (including Sanborn and Sanborn Map) are trademarks of Environmental Data Resources, Inc. or its affiliates. All other trademarks used herein are the property of their respective owners.

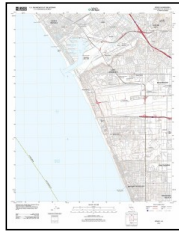
## Topo Sheet Key

This EDR Topo Map Report is based upon the following USGS topographic map sheets.

### 2012 Source Sheets



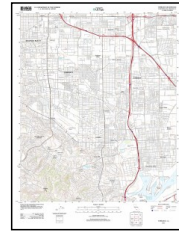
Redondo Beach  
2012  
7.5-minute, 24000



Venice  
2012  
7.5-minute, 24000



Inglewood  
2012  
7.5-minute, 24000

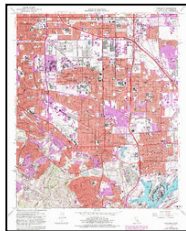


Torrance  
2012  
7.5-minute, 24000

### 1981 Source Sheets



Redondo Beach  
1981  
7.5-minute, 24000  
Aerial Photo Revised 1978



Torrance  
1981  
7.5-minute, 24000  
Aerial Photo Revised 1978



Venice  
1981  
7.5-minute, 24000  
Aerial Photo Revised 1978

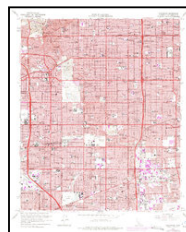


Inglewood  
1981  
7.5-minute, 24000  
Aerial Photo Revised 1978

### 1972 Source Sheets



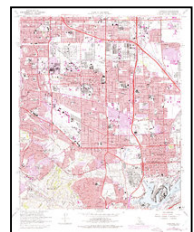
Redondo Beach  
1972  
7.5-minute, 24000  
Aerial Photo Revised 1972



Inglewood  
1972  
7.5-minute, 24000  
Aerial Photo Revised 1972



Venice  
1972  
7.5-minute, 24000  
Aerial Photo Revised 1972



Torrance  
1972  
7.5-minute, 24000  
Aerial Photo Revised 1972

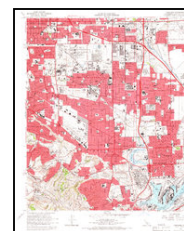
### 1963, 1964 Source Sheets



Redondo Beach  
1963  
7.5-minute, 24000  
Aerial Photo Revised 1963



Inglewood  
1964  
7.5-minute, 24000  
Aerial Photo Revised 1963



Torrance  
1964  
7.5-minute, 24000  
Aerial Photo Revised 1963

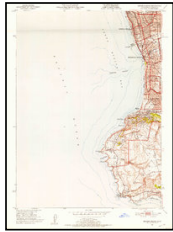


Venice  
1964  
7.5-minute, 24000  
Aerial Photo Revised 1963

## Topo Sheet Key

This EDR Topo Map Report is based upon the following USGS topographic map sheets.

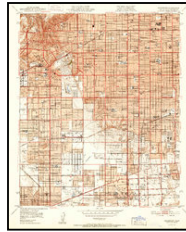
### 1951, 1952 Source Sheets



Redondo Beach  
1951  
7.5-minute, 24000  
Aerial Photo Revised 1947

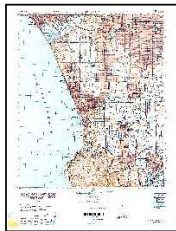


Torrance  
1951  
7.5-minute, 24000  
Aerial Photo Revised 1947



Inglewood  
1952  
7.5-minute, 24000  
Aerial Photo Revised 1947

### 1948 Source Sheets



REDONDO  
1948  
15-minute, 50000

### 1941 Source Sheets



Torrance  
1941  
7.5-minute, 24000

### 1934 Source Sheets



Torrance  
1934  
7.5-minute, 20000



## **Topo Sheet Key**

This EDR Topo Map Report is based upon the following USGS topographic map sheets.

### **1930, 1934 Source Sheets**



Inglewood  
1930  
7.5-minute, 24000

### **1924 Source Sheets**



Torrance  
1924  
7.5-minute, 24000

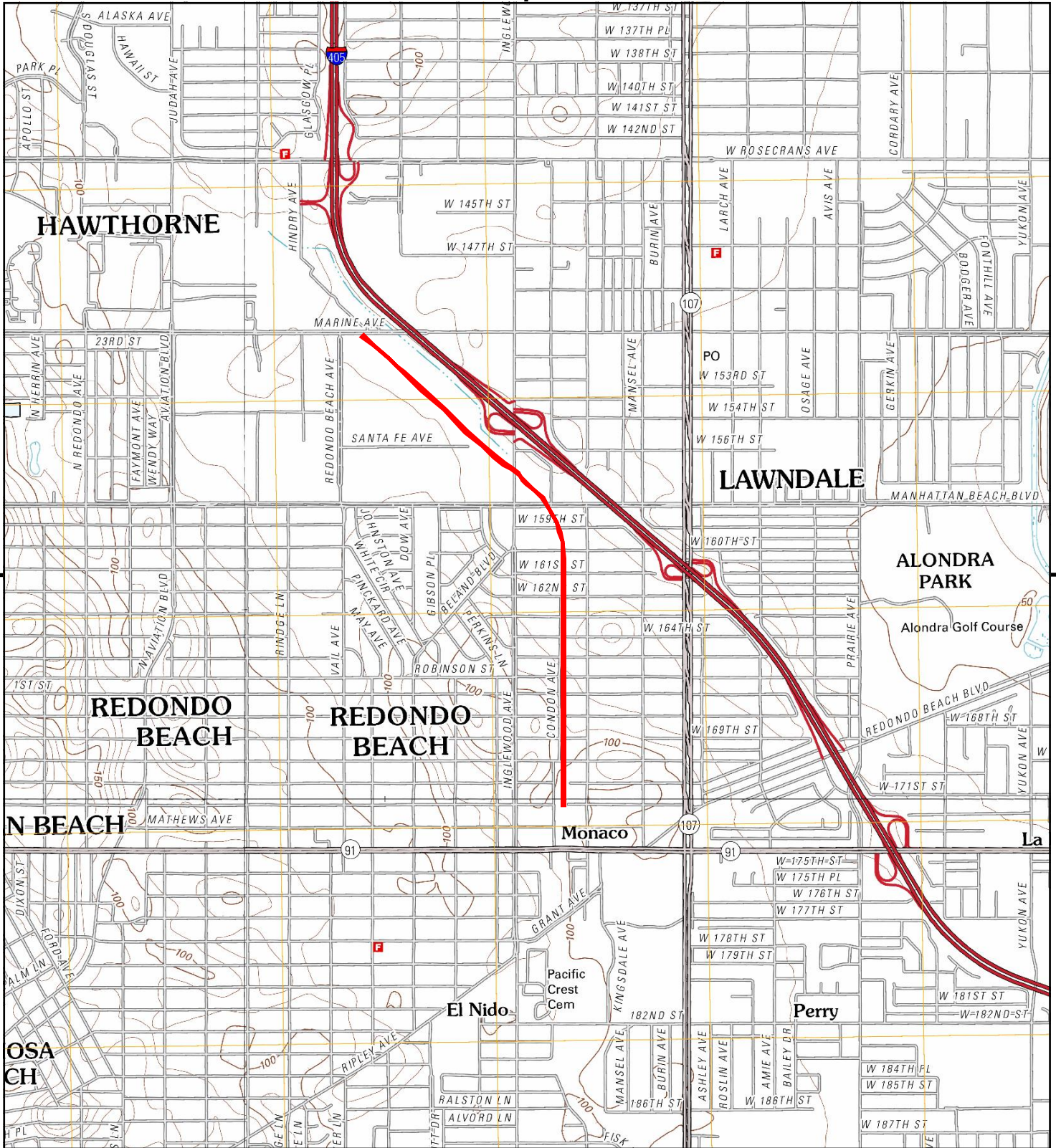


Inglewood  
1924  
7.5-minute, 24000

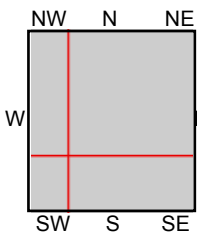
### **1896 Source Sheets**



Redondo  
1896  
15-minute, 62500



This report includes information from the following map sheet(s).

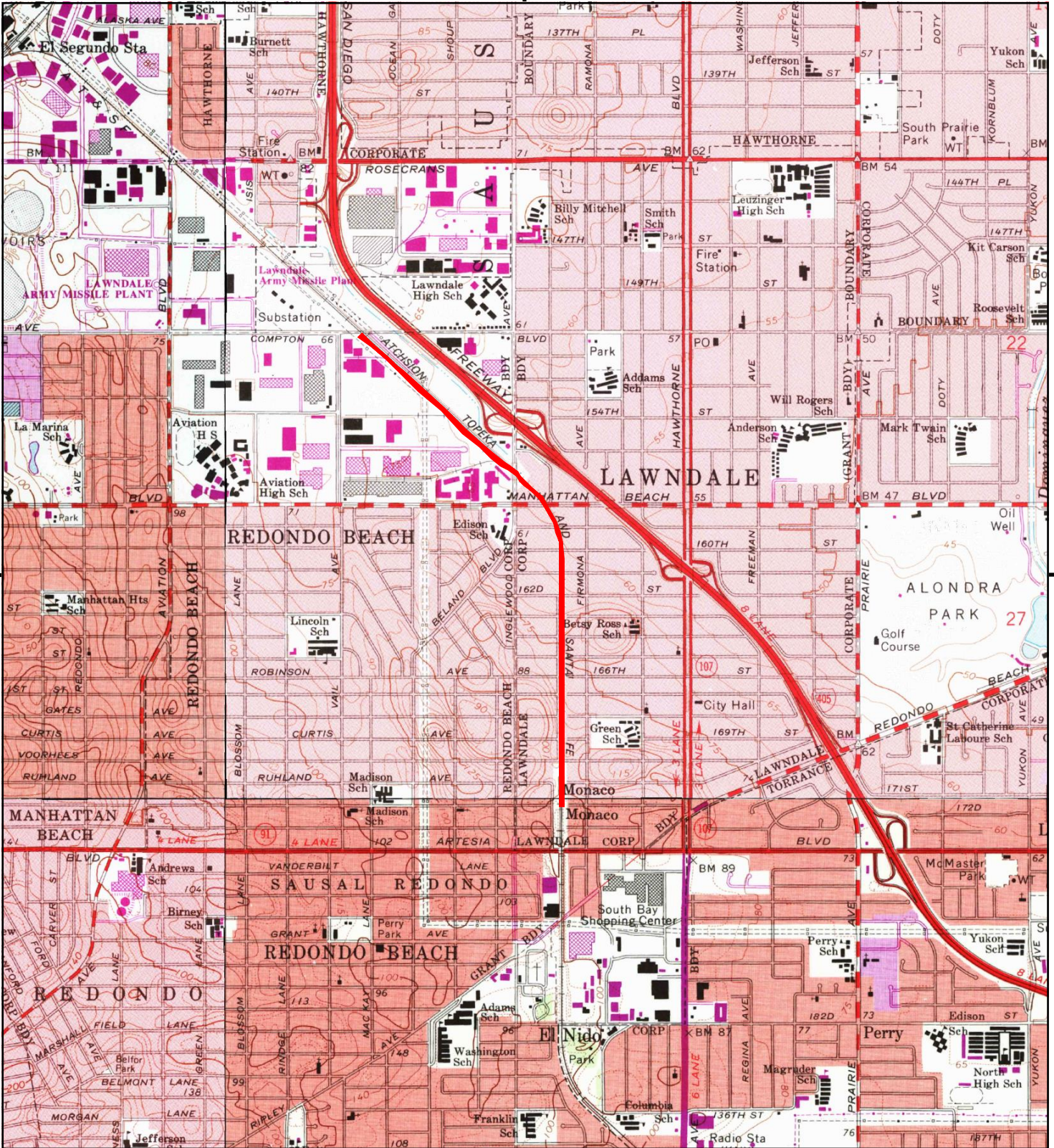


TP, Inglewood, 2012, 7.5-minute  
 SE, Torrance, 2012, 7.5-minute  
 SW, Redondo Beach, 2012, 7.5-minute  
 NW, Venice, 2012, 7.5-minute

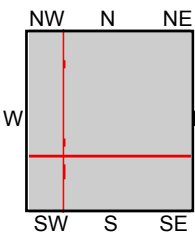
**SITE NAME:** Green Line Extension To Torrance Alt 1  
**ADDRESS:** Alt 1\_Redondo Beach Station To 172 Str  
 Redondo Beach, CA 90278  
**CLIENT:** Diaz-Yourman & Associates







This report includes information from the following map sheet(s).

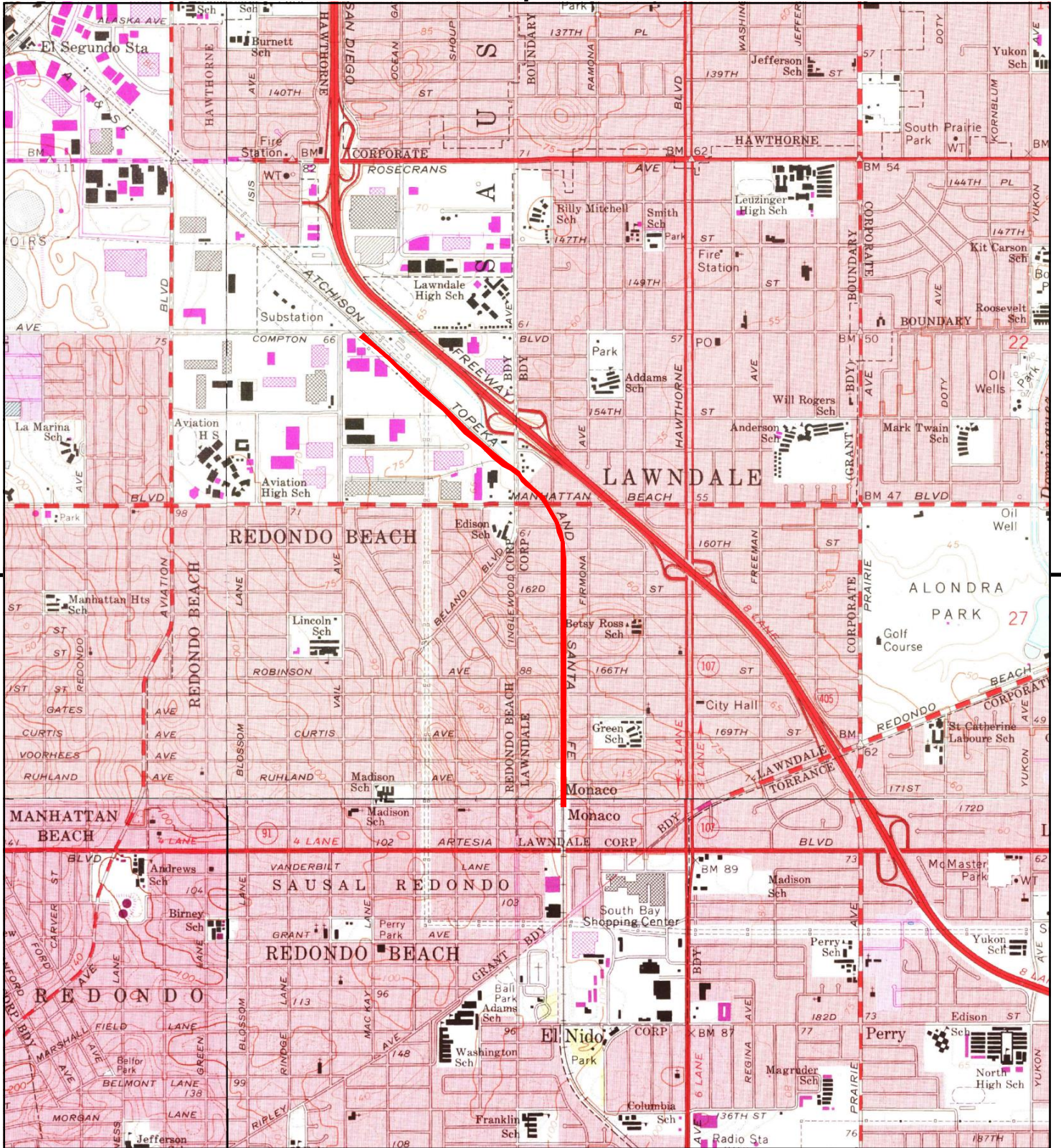


TP, Inglewood, 1981, 7.5-minute  
 SE, Torrance, 1981, 7.5-minute  
 SW, Redondo Beach, 1981, 7.5-minute  
 NW, Venice, 1981, 7.5-minute

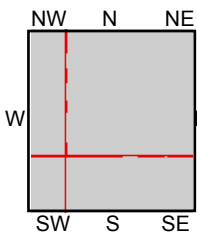
SITE NAME: Green Line Extension To Torrance Alt 1  
 ADDRESS: Alt 1\_Redondo Beach Station To 172 Str  
 Redondo Beach, CA 90278  
 CLIENT: Diaz-Yourman & Associates







This report includes information from the following map sheet(s).

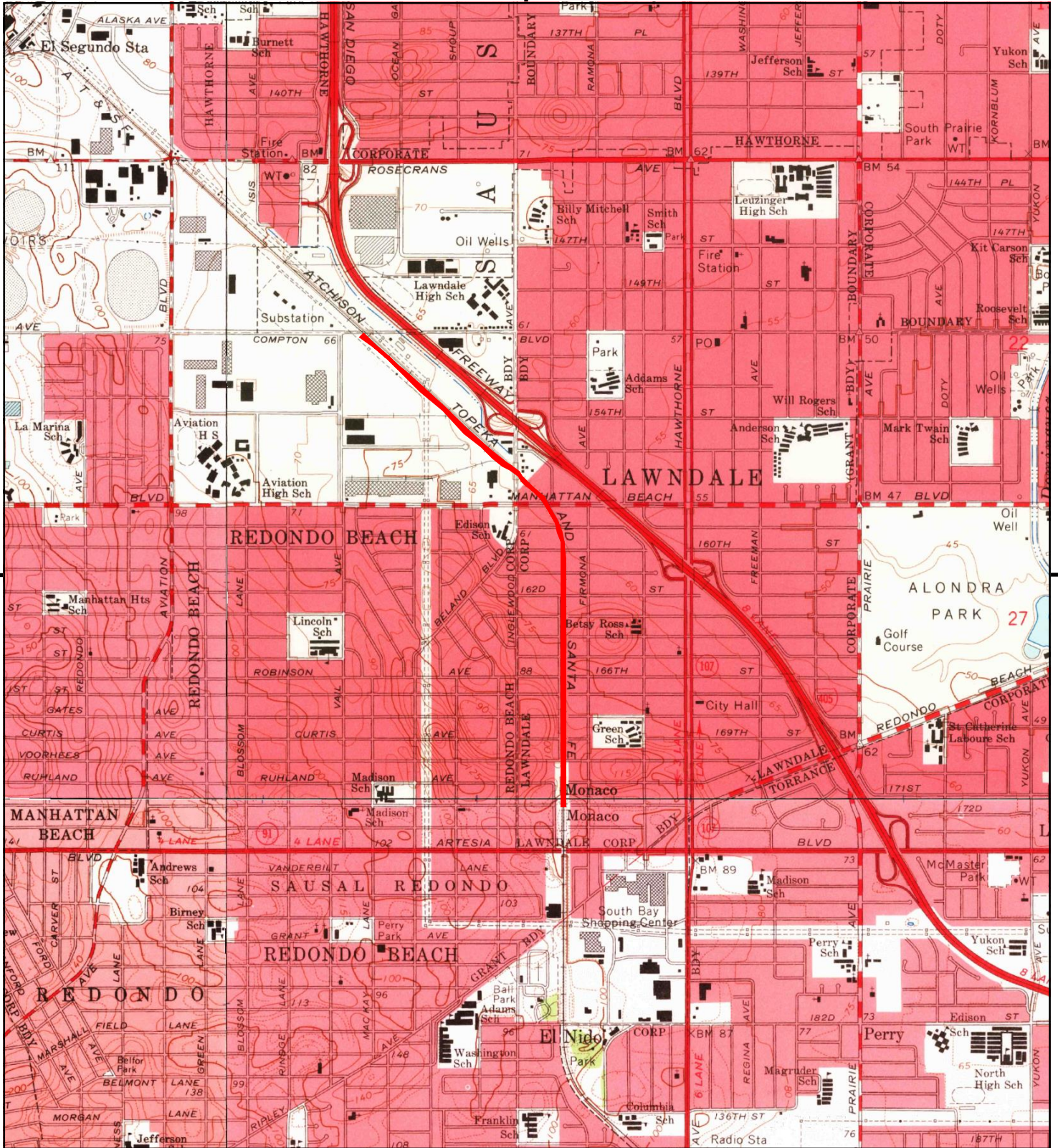


TP, Inglewood, 1972, 7.5-minute  
 SE, Torrance, 1972, 7.5-minute  
 SW, Redondo Beach, 1972, 7.5-minute  
 NW, Venice, 1972, 7.5-minute

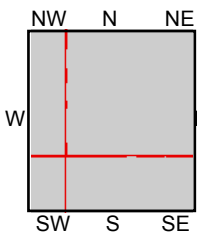
SITE NAME: Green Line Extension To Torrance Alt 1  
 ADDRESS: Alt 1\_Redondo Beach Station To 172 Str  
 Redondo Beach, CA 90278  
 CLIENT: Diaz-Yourman & Associates







This report includes information from the following map sheet(s).

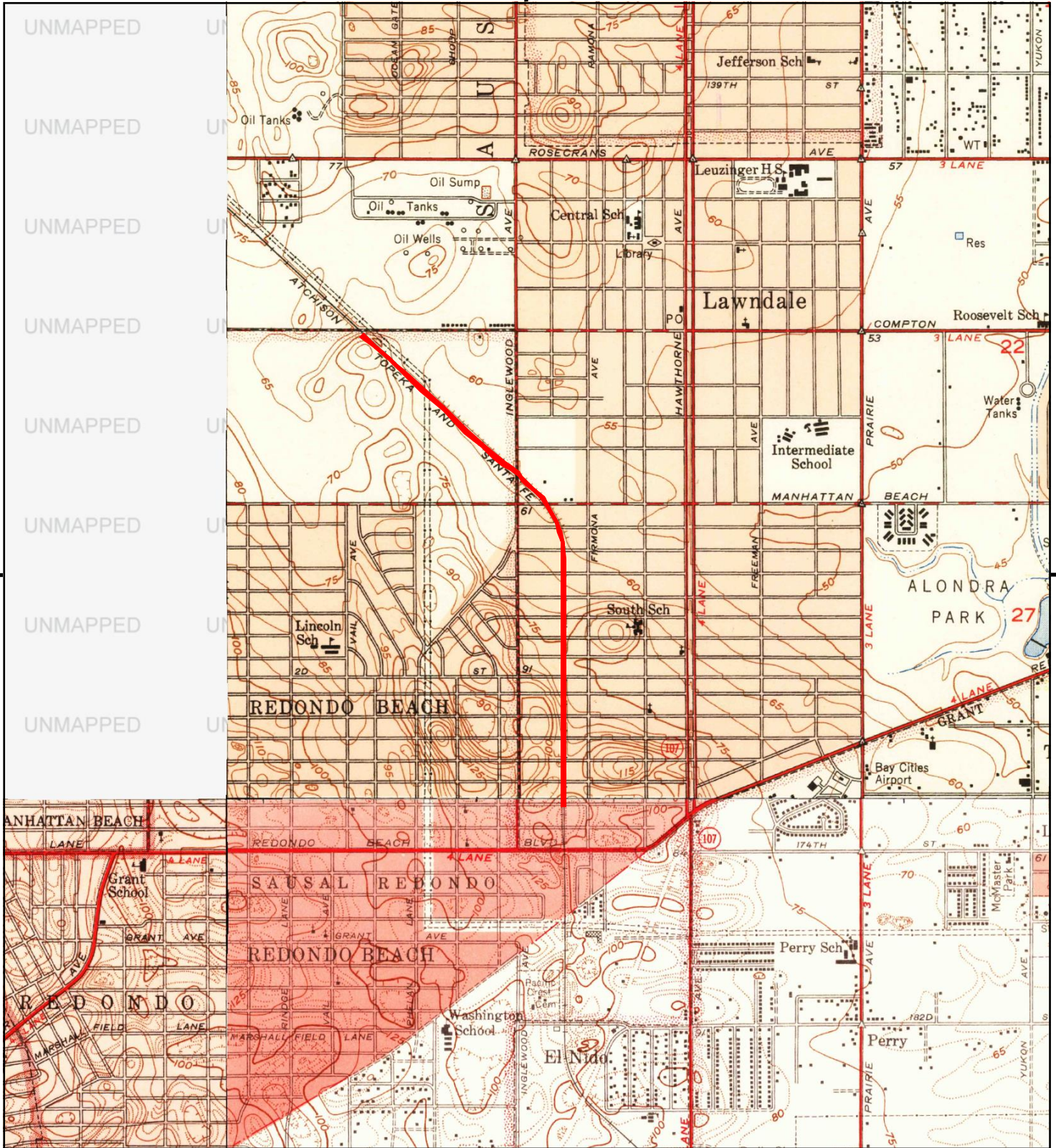


TP, Inglewood, 1964, 7.5-minute  
 SE, Torrance, 1964, 7.5-minute  
 SW, Redondo Beach, 1963, 7.5-minute  
 NW, Venice, 1964, 7.5-minute

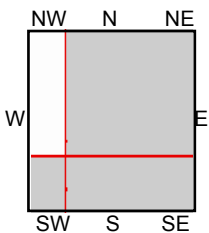
**SITE NAME:** Green Line Extension To Torrance Alt 1  
**ADDRESS:** Alt 1\_Redondo Beach Station To 172 Str  
 Redondo Beach, CA 90278  
**CLIENT:** Diaz-Yourman & Associates







This report includes information from the following map sheet(s).

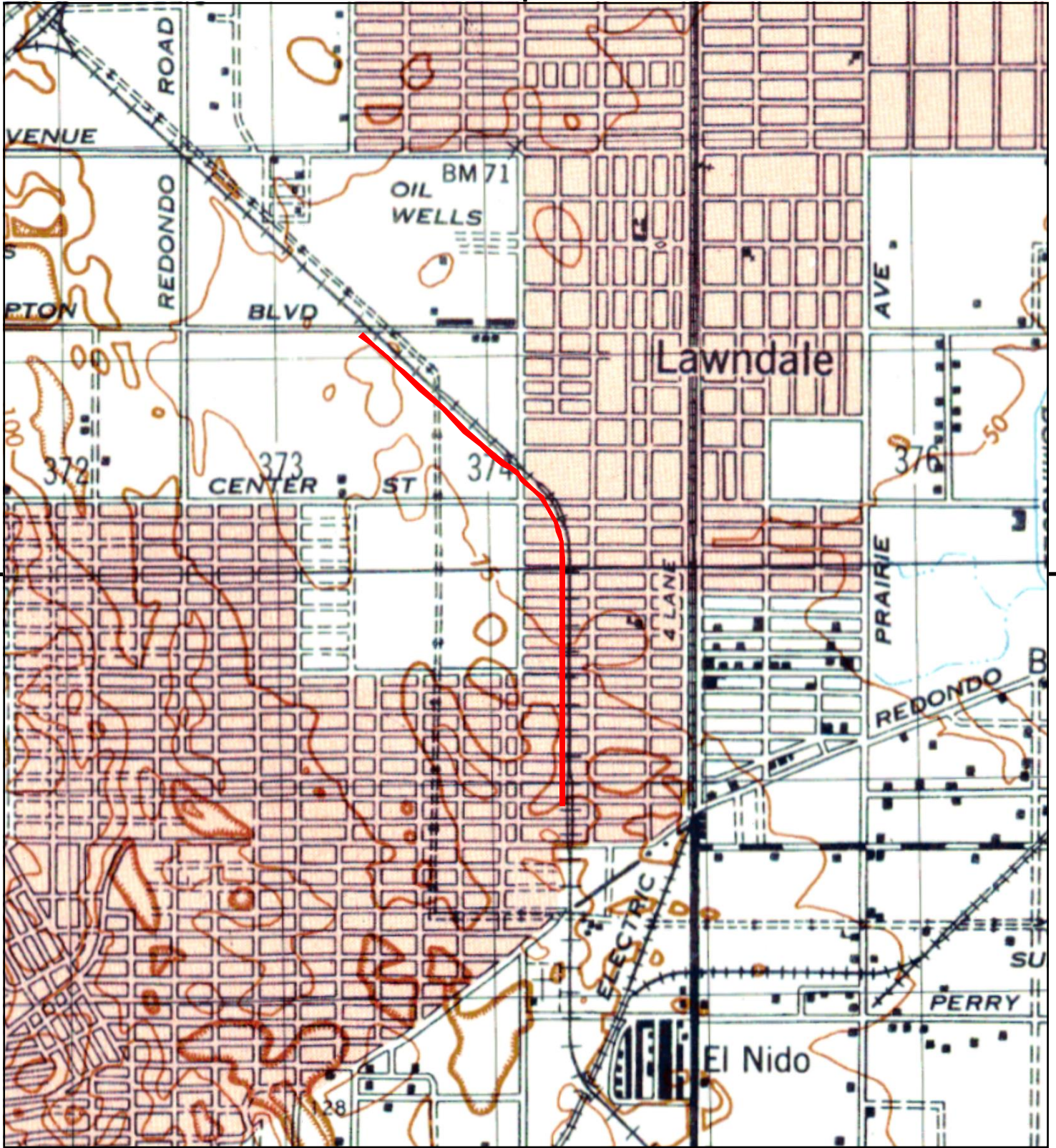


TP, Inglewood, 1952, 7.5-minute  
 SE, Torrance, 1951, 7.5-minute  
 SW, Redondo Beach, 1951, 7.5-minute

**SITE NAME:** Green Line Extension To Torrance Alt 1  
**ADDRESS:** Alt 1\_Redondo Beach Station To 172 Str  
 Redondo Beach, CA 90278  
**CLIENT:** Diaz-Yourman & Associates







This report includes information from the following map sheet(s).



TP, REDONDO, 1948, 15-minute

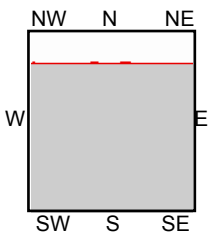
SITE NAME: Green Line Extension To Torrance Alt 1  
 ADDRESS: Alt 1\_Redondo Beach Station To 172 Str  
 Redondo Beach, CA 90278  
 CLIENT: Diaz-Yourman & Associates







This report includes information from the following map sheet(s).



TP, Torrance, 1941, 7.5-minute

**SITE NAME:** Green Line Extension To Torrance Alt 1  
**ADDRESS:** Alt 1\_Redondo Beach Station To 172 Str  
 Redondo Beach, CA 90278  
**CLIENT:** Diaz-Yourman & Associates



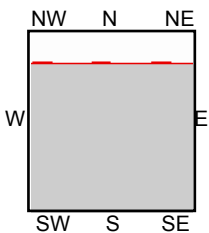
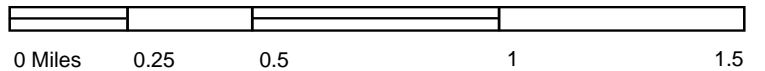


UNMAPPED UNMAPPED UNMAPPED UNMAPPED UNMAPPED UNMAPPED

UNMAPPED UNMAPPED UNMAPPED UNMAPPED UNMAPPED UNMAPPED



This report includes information from the following map sheet(s).

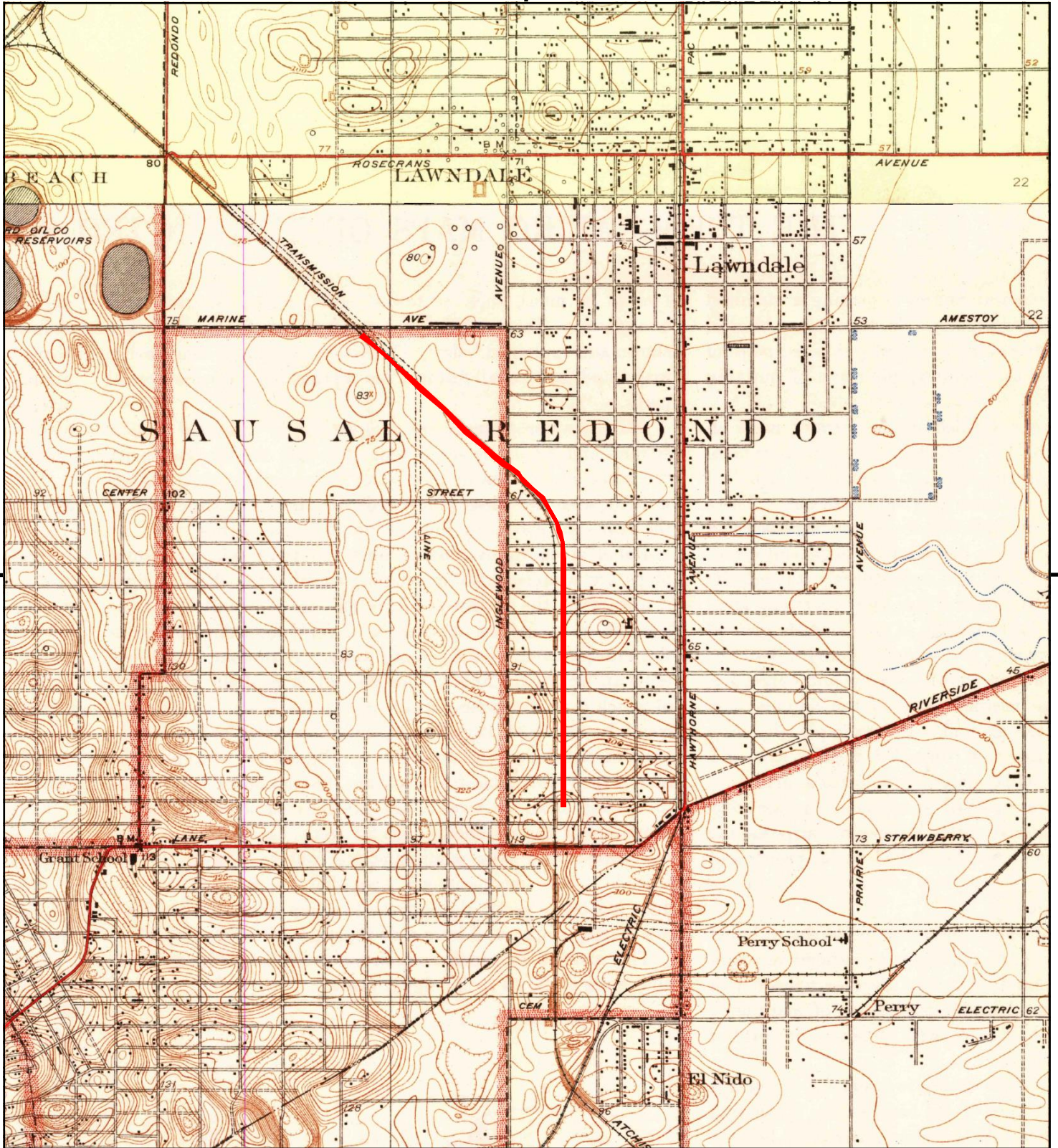


TP, Torrance, 1934, 7.5-minute

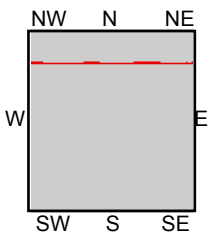
**SITE NAME:** Green Line Extension To Torrance Alt 1  
**ADDRESS:** Alt 1\_Redondo Beach Station To 172 Str  
 Redondo Beach, CA 90278  
**CLIENT:** Diaz-Yourman & Associates







This report includes information from the following map sheet(s).

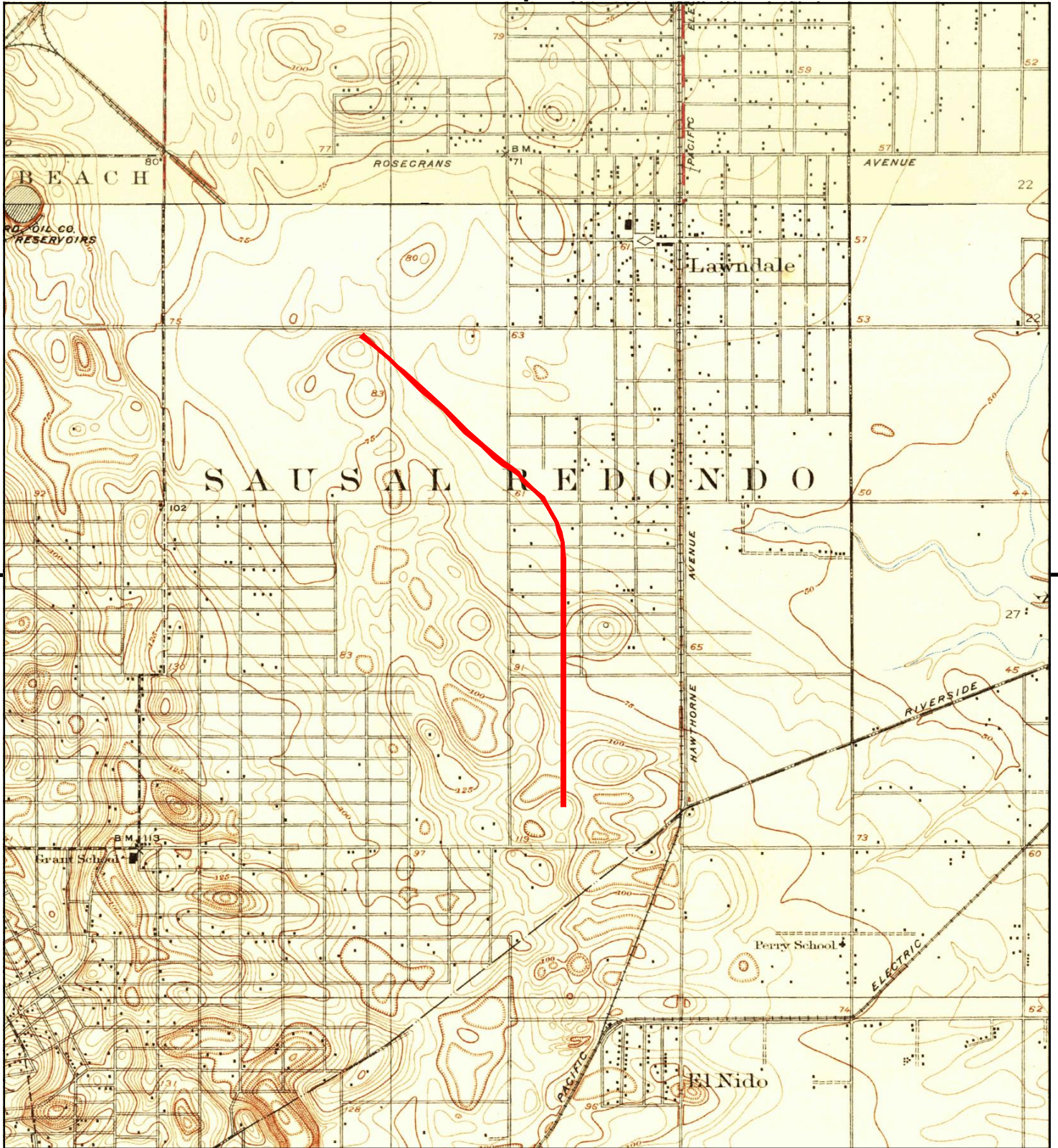


TP, Torrance, 1934, 7.5-minute  
 N, Inglewood, 1930, 7.5-minute

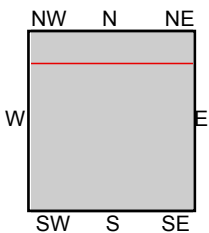
**SITE NAME:** Green Line Extension To Torrance Alt 1  
**ADDRESS:** Alt 1\_Redondo Beach Station To 172 Str  
 Redondo Beach, CA 90278  
**CLIENT:** Diaz-Yourman & Associates







This report includes information from the following map sheet(s).

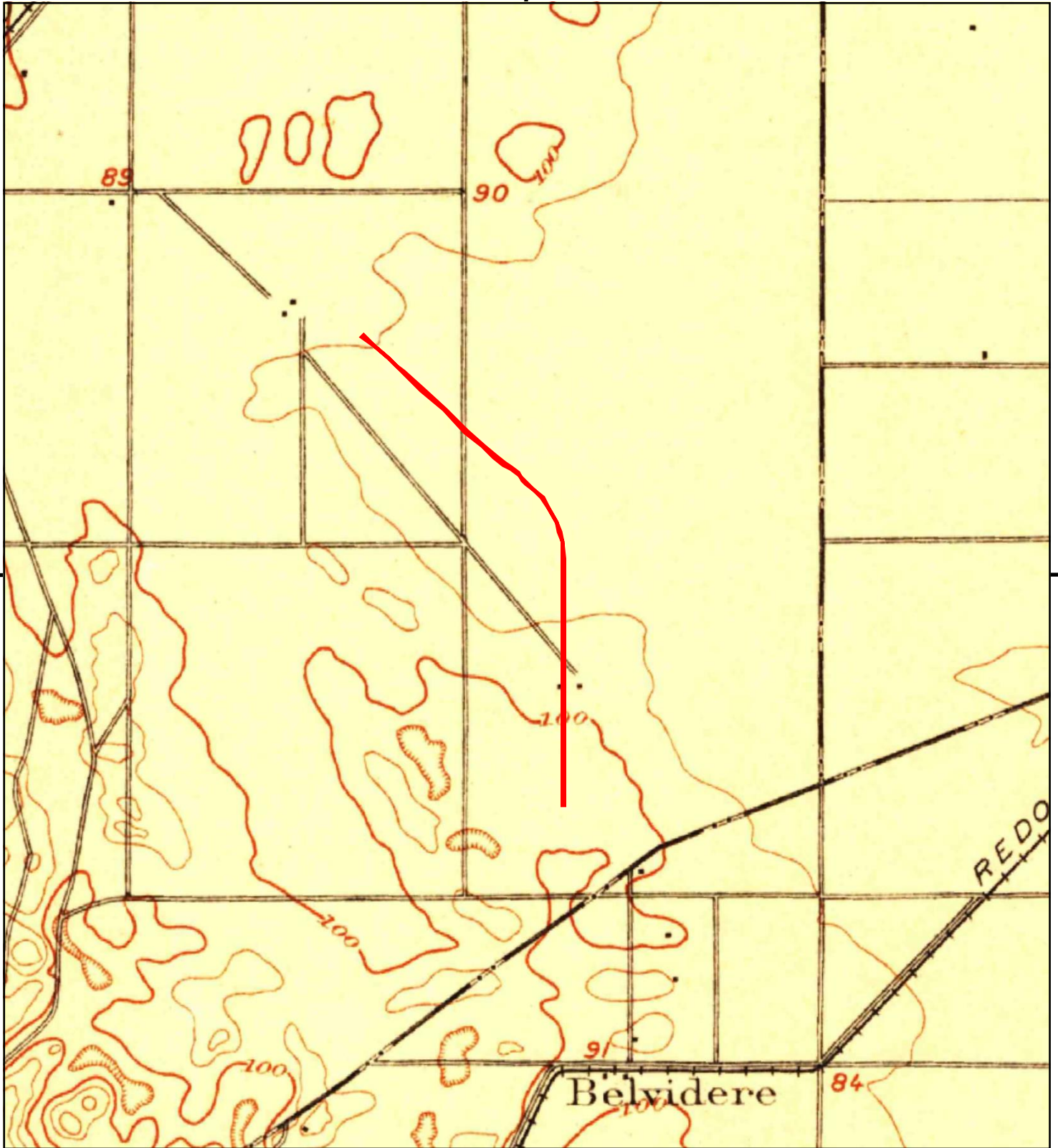


TP, Torrance, 1924, 7.5-minute  
N, Inglewood, 1924, 7.5-minute

**SITE NAME:** Green Line Extension To Torrance Alt 1  
**ADDRESS:** Alt 1\_Redondo Beach Station To 172 Str  
 Redondo Beach, CA 90278  
**CLIENT:** Diaz-Yourman & Associates







This report includes information from the following map sheet(s).



TP, Redondo, 1896, 15-minute

SITE NAME: Green Line Extension To Torrance Alt 1  
 ADDRESS: Alt 1\_Redondo Beach Station To 172 Str  
 Redondo Beach, CA 90278  
 CLIENT: Diaz-Yourman & Associates



Green Line Extension To Torrance Alt 1

Alt 1\_172nd Street To 190th Street

Redondo Beach, CA 90278

Inquiry Number: 6050225.13

April 27, 2020

# EDR Historical Topo Map Report

with QuadMatch™



6 Armstrong Road, 4th floor  
Shelton, CT 06484  
Toll Free: 800.352.0050  
[www.edrnet.com](http://www.edrnet.com)

# EDR Historical Topo Map Report

04/27/20

**Site Name:**

Green Line Extension To Torra  
Alt 1\_172nd Street To 190th St  
Redondo Beach, CA 90278  
EDR Inquiry # 6050225.13

**Client Name:**

Diaz-Yourman & Associates  
1616 E. Seventeenth Street  
Santa Ana, CA 92705  
Contact: Diaz Yourman & Associates



EDR Topographic Map Library has been searched by EDR and maps covering the target property location as provided by Diaz-Yourman & Associates were identified for the years listed below. EDR's Historical Topo Map Report is designed to assist professionals in evaluating potential liability on a target property resulting from past activities. EDR's Historical Topo Map Report includes a search of a collection of public and private color historical topographic maps, dating back to the late 1800s.

**Search Results:**

**Coordinates:**

<b>P.O.#</b>	2020-008	<b>Latitude:</b>	33.860751 33° 51' 39" North
<b>Project:</b>	GLET	<b>Longitude:</b>	-118.3557 -118° 21' 21" West
		<b>UTM Zone:</b>	Zone 11 North
		<b>UTM X Meters:</b>	374595.65
		<b>UTM Y Meters:</b>	3747543.23
		<b>Elevation:</b>	108.00' above sea level

**Maps Provided:**

2012	1896
1981	
1972	
1950, 1951	
1948	
1941	
1934	
1924	

**Disclaimer - Copyright and Trademark Notice**

This Report contains certain information obtained from a variety of public and other sources reasonably available to Environmental Data Resources, Inc. It cannot be concluded from this Report that coverage information for the target and surrounding properties does not exist from other sources. NO WARRANTY EXPRESSED OR IMPLIED, IS MADE WHATSOEVER IN CONNECTION WITH THIS REPORT. ENVIRONMENTAL DATA RESOURCES, INC. SPECIFICALLY DISCLAIMS THE MAKING OF ANY SUCH WARRANTIES, INCLUDING WITHOUT LIMITATION, MERCHANTABILITY OR FITNESS FOR A PARTICULAR USE OR PURPOSE. ALL RISK IS ASSUMED BY THE USER. IN NO EVENT SHALL ENVIRONMENTAL DATA RESOURCES, INC. BE LIABLE TO ANYONE, WHETHER ARISING OUT OF ERRORS OR OMISSIONS, NEGLIGENCE, ACCIDENT OR ANY OTHER CAUSE, FOR ANY LOSS OF DAMAGE, INCLUDING, WITHOUT LIMITATION, SPECIAL, INCIDENTAL, CONSEQUENTIAL, OR EXEMPLARY DAMAGES. ANY LIABILITY ON THE PART OF ENVIRONMENTAL DATA RESOURCES, INC. IS STRICTLY LIMITED TO A REFUND OF THE AMOUNT PAID FOR THIS REPORT. Purchaser accepts this Report "AS IS". Any analyses, estimates, ratings, environmental risk levels or risk codes provided in this Report are provided for illustrative purposes only, and are not intended to provide, nor should they be interpreted as providing any facts regarding, or prediction or forecast of, any environmental risk for any property. Only a Phase I Environmental Site Assessment performed by an environmental professional can provide information regarding the environmental risk for any property. Additionally, the information provided in this Report is not to be construed as legal advice.

Copyright 2020 by Environmental Data Resources, Inc. All rights reserved. Reproduction in any media or format, in whole or in part, of any report or map of Environmental Data Resources, Inc., or its affiliates, is prohibited without prior written permission.

EDR and its logos (including Sanborn and Sanborn Map) are trademarks of Environmental Data Resources, Inc. or its affiliates. All other trademarks used herein are the property of their respective owners.

## Topo Sheet Key

This EDR Topo Map Report is based upon the following USGS topographic map sheets.

### 2012 Source Sheets



Redondo Beach  
2012  
7.5-minute, 24000



Venice  
2012  
7.5-minute, 24000



Inglewood  
2012  
7.5-minute, 24000

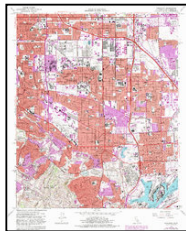


Torrance  
2012  
7.5-minute, 24000

### 1981 Source Sheets



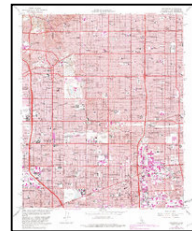
Redondo Beach  
1981  
7.5-minute, 24000  
Aerial Photo Revised 1978



Torrance  
1981  
7.5-minute, 24000  
Aerial Photo Revised 1978



Venice  
1981  
7.5-minute, 24000  
Aerial Photo Revised 1978

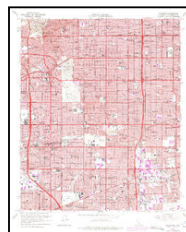


Inglewood  
1981  
7.5-minute, 24000  
Aerial Photo Revised 1978

### 1972 Source Sheets



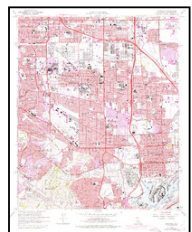
Redondo Beach  
1972  
7.5-minute, 24000  
Aerial Photo Revised 1972



Inglewood  
1972  
7.5-minute, 24000  
Aerial Photo Revised 1972

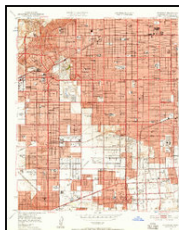


Venice  
1972  
7.5-minute, 24000  
Aerial Photo Revised 1972

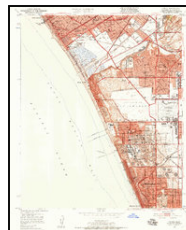


Torrance  
1972  
7.5-minute, 24000  
Aerial Photo Revised 1972

### 1950, 1951 Source Sheets



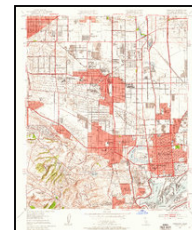
Inglewood  
1950  
7.5-minute, 24000  
Aerial Photo Revised 1947



Venice  
1950  
7.5-minute, 24000  
Aerial Photo Revised 1947



Redondo Beach  
1951  
7.5-minute, 24000  
Aerial Photo Revised 1947



Torrance  
1951  
7.5-minute, 24000  
Aerial Photo Revised 1947

## **Topo Sheet Key**

This EDR Topo Map Report is based upon the following USGS topographic map sheets.

### **1948 Source Sheets**



REDONDO  
1948  
15-minute, 50000

### **1941 Source Sheets**



Torrance  
1941  
7.5-minute, 24000

### **1934 Source Sheets**



Torrance  
1934  
7.5-minute, 20000

### **1924 Source Sheets**



Torrance  
1924  
7.5-minute, 24000



## ***Topo Sheet Key***

This EDR Topo Map Report is based upon the following USGS topographic map sheets.

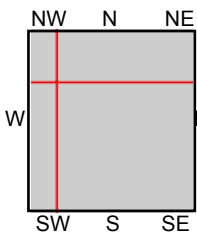
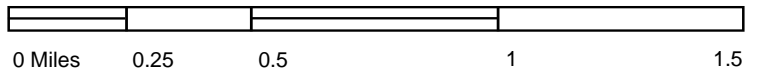
### **1896 Source Sheets**



Redondo  
1896  
15-minute, 62500



This report includes information from the following map sheet(s).

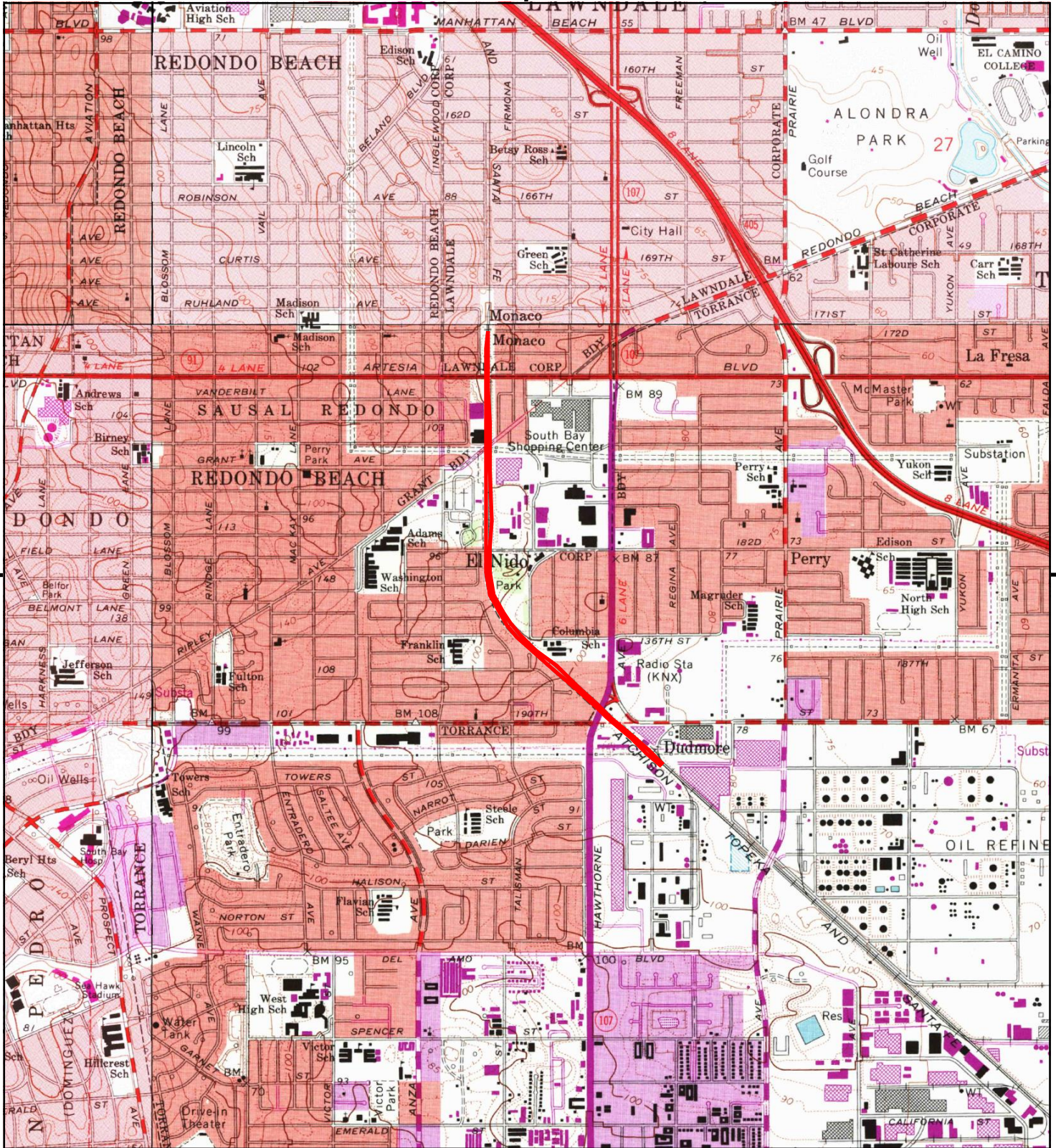


TP, Torrance, 2012, 7.5-minute  
 NE, Inglewood, 2012, 7.5-minute  
 SW, Redondo Beach, 2012, 7.5-minute  
 NW, Venice, 2012, 7.5-minute

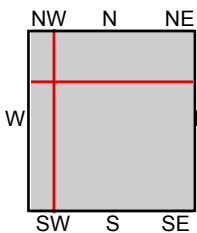
**SITE NAME:** Green Line Extension To Torrance Alt 1  
**ADDRESS:** Alt 1\_172nd Street To 190th Street  
 Redondo Beach, CA 90278  
**CLIENT:** Diaz-Yourman & Associates







This report includes information from the following map sheet(s).

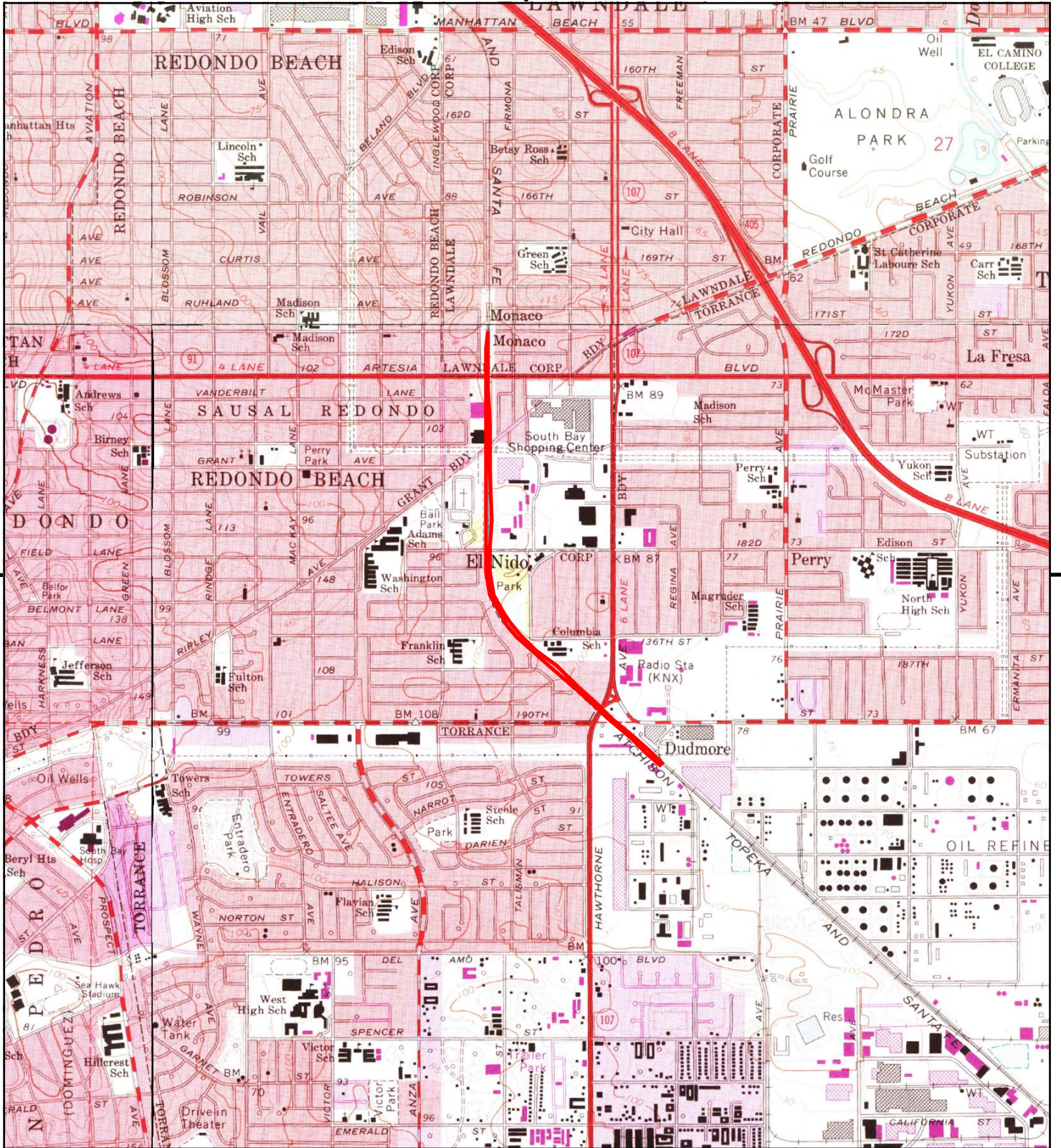


TP, Torrance, 1981, 7.5-minute  
 NE, Inglewood, 1981, 7.5-minute  
 SW, Redondo Beach, 1981, 7.5-minute  
 NW, Venice, 1981, 7.5-minute

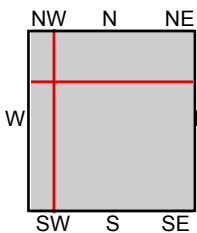
SITE NAME: Green Line Extension To Torrance Alt 1  
 ADDRESS: Alt 1\_172nd Street To 190th Street  
 Redondo Beach, CA 90278  
 CLIENT: Diaz-Yourman & Associates







This report includes information from the following map sheet(s).

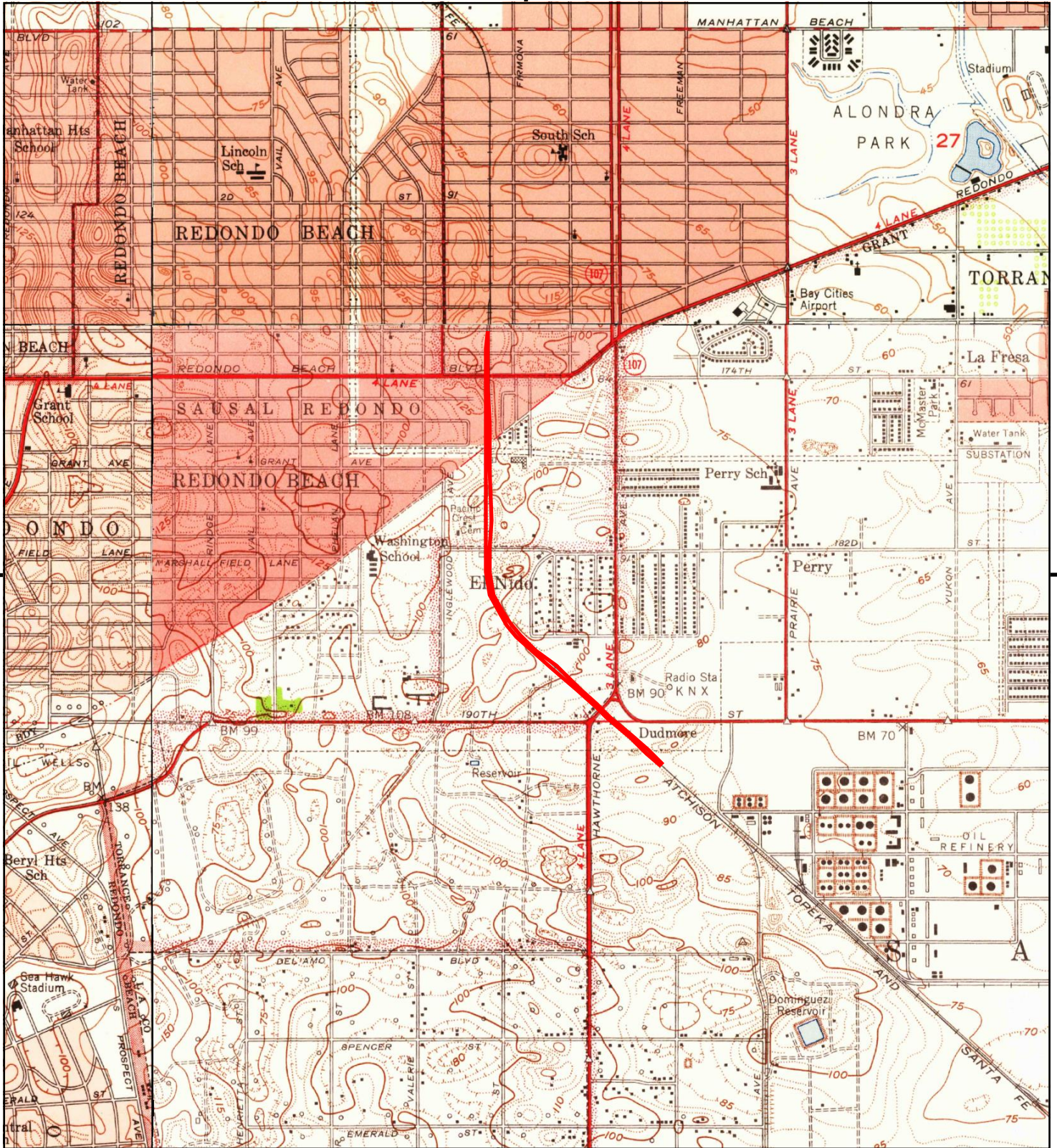


TP, Torrance, 1972, 7.5-minute  
 NE, Inglewood, 1972, 7.5-minute  
 SW, Redondo Beach, 1972, 7.5-minute  
 NW, Venice, 1972, 7.5-minute

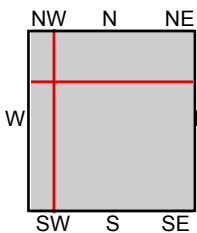
**SITE NAME:** Green Line Extension To Torrance Alt 1  
**ADDRESS:** Alt 1\_172nd Street To 190th Street  
 Redondo Beach, CA 90278  
**CLIENT:** Diaz-Yourman & Associates







This report includes information from the following map sheet(s).

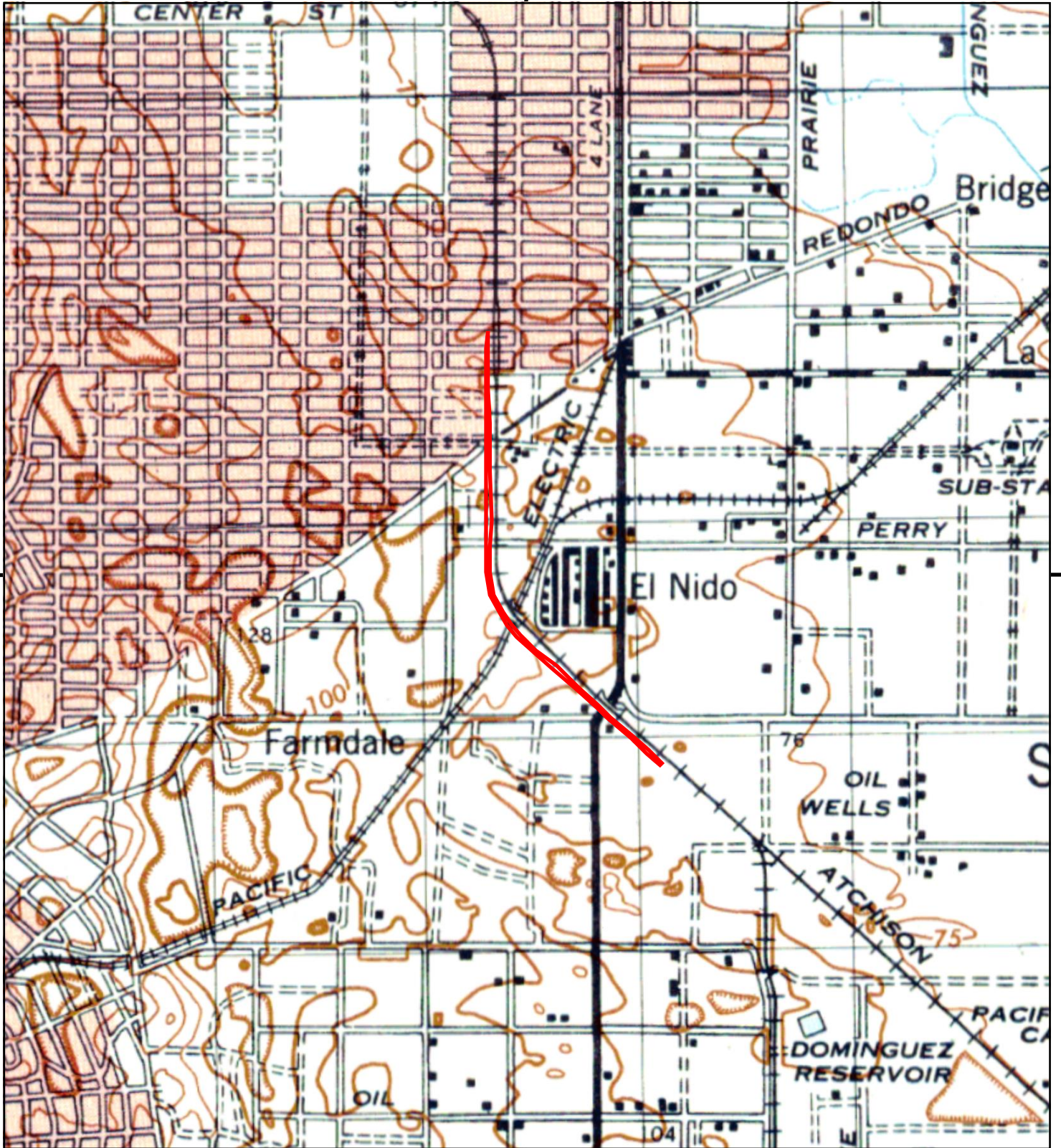


TP, Torrance, 1951, 7.5-minute  
 NE, Inglewood, 1950, 7.5-minute  
 SW, Redondo Beach, 1951, 7.5-minute  
 NW, Venice, 1950, 7.5-minute

**SITE NAME:** Green Line Extension To Torrance Alt 1  
**ADDRESS:** Alt 1\_172nd Street To 190th Street  
 Redondo Beach, CA 90278  
**CLIENT:** Diaz-Yourman & Associates







This report includes information from the following map sheet(s).

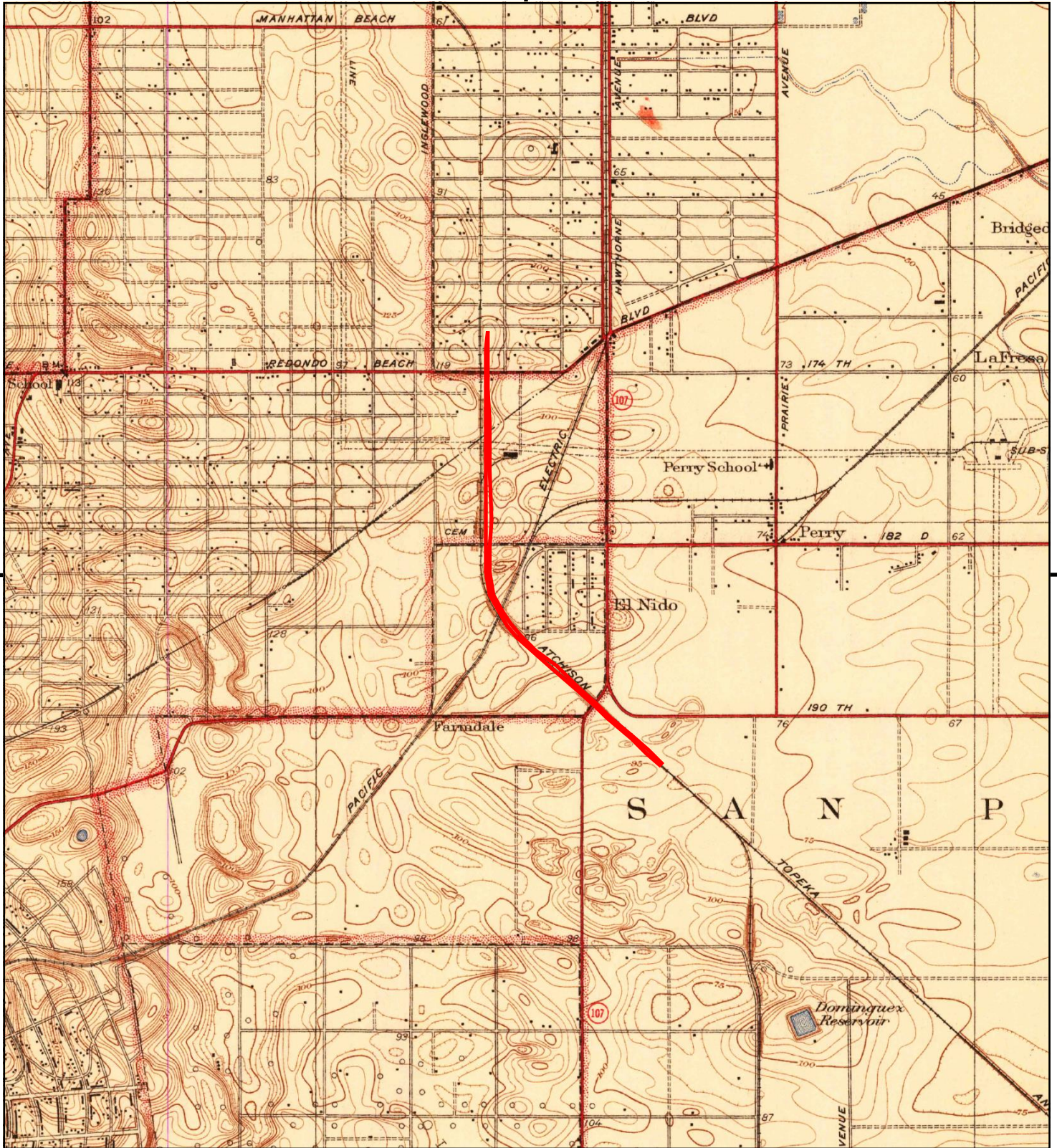


TP, REDONDO, 1948, 15-minute

SITE NAME: Green Line Extension To Torrance Alt 1  
 ADDRESS: Alt 1\_172nd Street To 190th Street  
 Redondo Beach, CA 90278  
 CLIENT: Diaz-Yourman & Associates







This report includes information from the following map sheet(s).

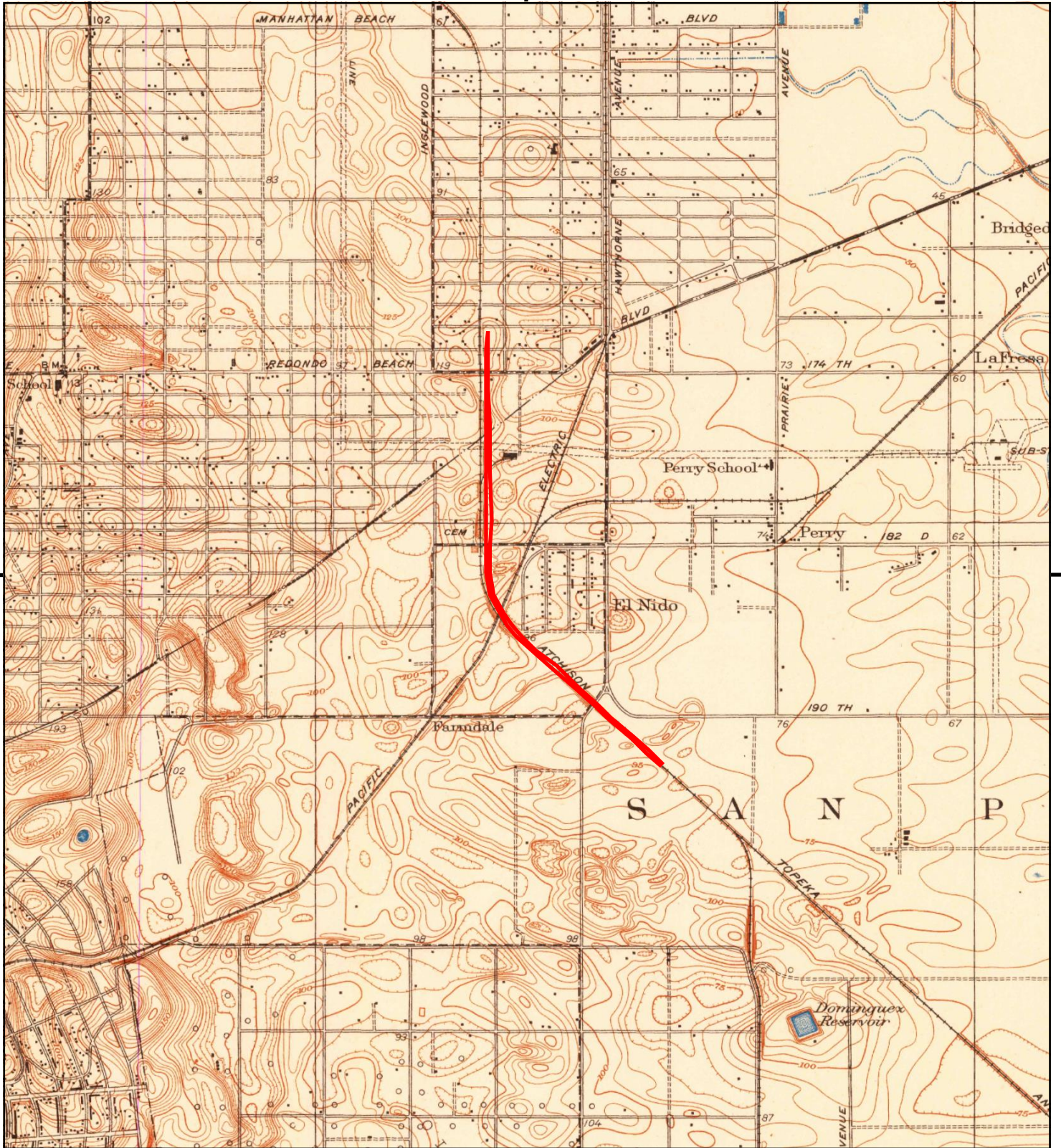


TP, Torrance, 1941, 7.5-minute

**SITE NAME:** Green Line Extension To Torrance Alt 1  
**ADDRESS:** Alt 1\_172nd Street To 190th Street  
 Redondo Beach, CA 90278  
**CLIENT:** Diaz-Yourman & Associates







This report includes information from the following map sheet(s).

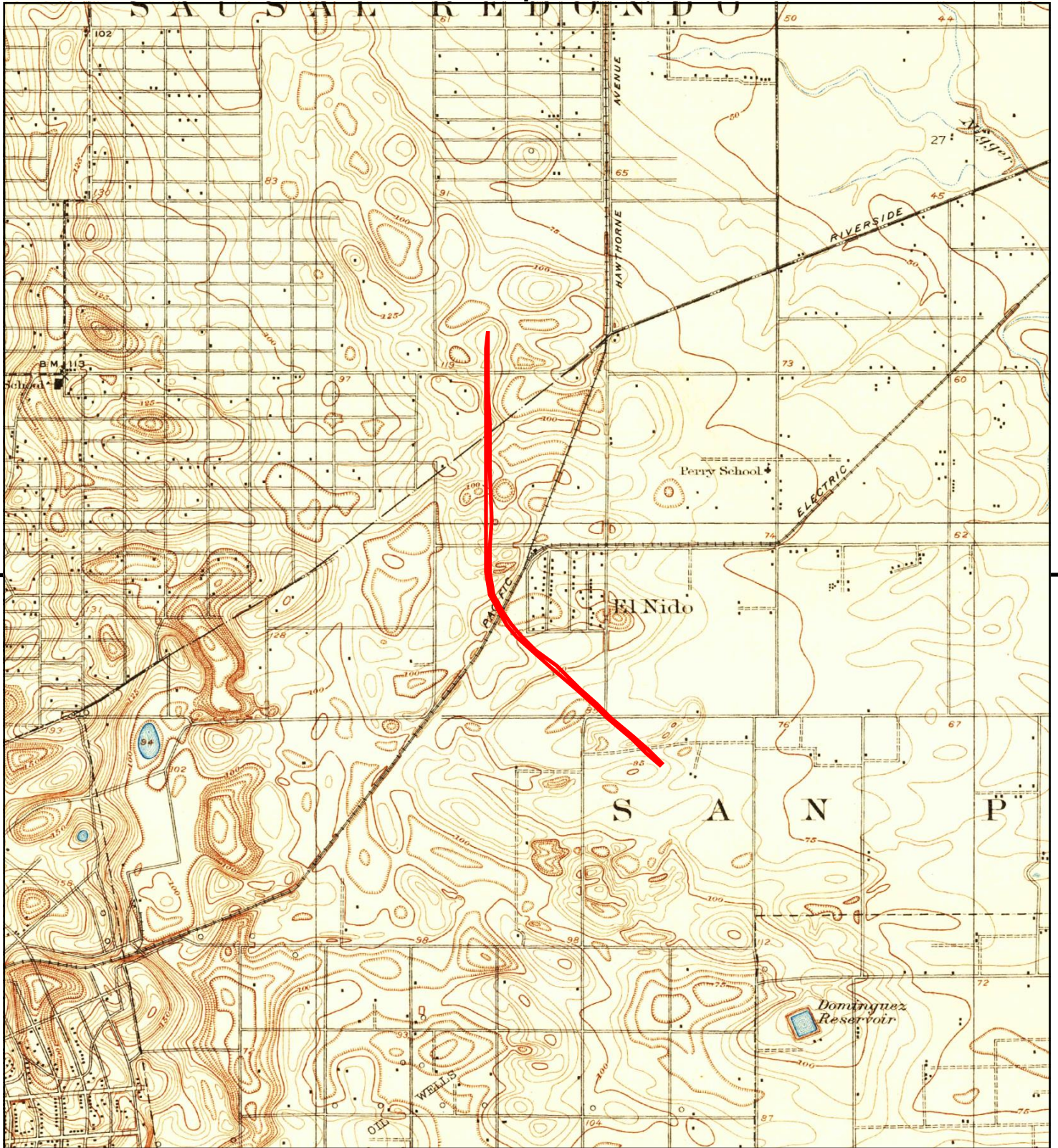


TP, Torrance, 1934, 7.5-minute

**SITE NAME:** Green Line Extension To Torrance Alt 1  
**ADDRESS:** Alt 1\_172nd Street To 190th Street  
 Redondo Beach, CA 90278  
**CLIENT:** Diaz-Yourman & Associates







This report includes information from the following map sheet(s).

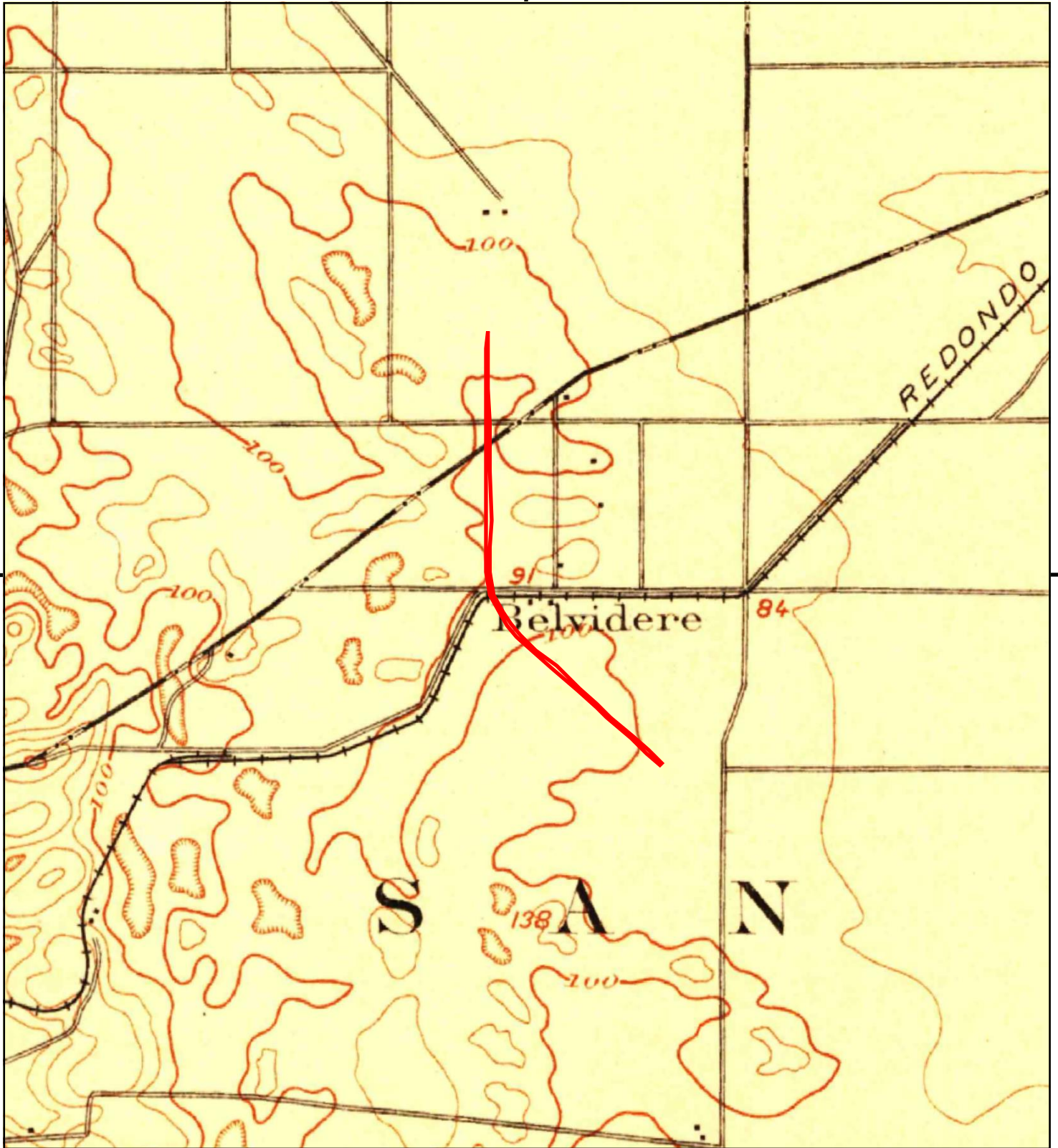


TP, Torrance, 1924, 7.5-minute

**SITE NAME:** Green Line Extension To Torrance Alt 1  
**ADDRESS:** Alt 1\_172nd Street To 190th Street  
 Redondo Beach, CA 90278  
**CLIENT:** Diaz-Yourman & Associates







This report includes information from the following map sheet(s).



TP, Redondo, 1896, 15-minute

**SITE NAME:** Green Line Extension To Torrance Alt 1  
**ADDRESS:** Alt 1\_172nd Street To 190th Street  
 Redondo Beach, CA 90278  
**CLIENT:** Diaz-Yourman & Associates



Green Line Extension To Torrance  
190th Street To Torrance Transit Station  
Torrance, CA 90503

Inquiry Number: 6042000.22

April 16, 2020

# EDR Historical Topo Map Report

with QuadMatch™



6 Armstrong Road, 4th floor  
Shelton, CT 06484  
Toll Free: 800.352.0050  
[www.edrnet.com](http://www.edrnet.com)

# EDR Historical Topo Map Report

04/16/20

**Site Name:**

Green Line Extension To Torra  
190th Street To Torrance Tran:  
Torrance, CA 90503  
EDR Inquiry # 6042000.22

**Client Name:**

Diaz-Yourman & Associates  
1616 E. Seventeenth Street  
Santa Ana, CA 92705  
Contact: Diaz Yourman & Associates



EDR Topographic Map Library has been searched by EDR and maps covering the target property location as provided by Diaz-Yourman & Associates were identified for the years listed below. EDR's Historical Topo Map Report is designed to assist professionals in evaluating potential liability on a target property resulting from past activities. EDRs Historical Topo Map Report includes a search of a collection of public and private color historical topographic maps, dating back to the late 1800s.

**Search Results:****Coordinates:**

<b>P.O.#</b>	2020-008	<b>Latitude:</b>	33.848088 33° 50' 53" North
<b>Project:</b>	GLET	<b>Longitude:</b>	-118.338678 -118° 20' 19" West
		<b>UTM Zone:</b>	Zone 11 North
		<b>UTM X Meters:</b>	376152.05
		<b>UTM Y Meters:</b>	3746118.44
		<b>Elevation:</b>	81.25' above sea level

**Maps Provided:**

2012	1924
1981	1896
1972	
1964	
1951	
1948	
1941	
1934	

**Disclaimer - Copyright and Trademark Notice**

This Report contains certain information obtained from a variety of public and other sources reasonably available to Environmental Data Resources, Inc. It cannot be concluded from this Report that coverage information for the target and surrounding properties does not exist from other sources. NO WARRANTY EXPRESSED OR IMPLIED, IS MADE WHATSOEVER IN CONNECTION WITH THIS REPORT. ENVIRONMENTAL DATA RESOURCES, INC. SPECIFICALLY DISCLAIMS THE MAKING OF ANY SUCH WARRANTIES, INCLUDING WITHOUT LIMITATION, MERCHANTABILITY OR FITNESS FOR A PARTICULAR USE OR PURPOSE. ALL RISK IS ASSUMED BY THE USER. IN NO EVENT SHALL ENVIRONMENTAL DATA RESOURCES, INC. BE LIABLE TO ANYONE, WHETHER ARISING OUT OF ERRORS OR OMISSIONS, NEGLIGENCE, ACCIDENT OR ANY OTHER CAUSE, FOR ANY LOSS OF DAMAGE, INCLUDING, WITHOUT LIMITATION, SPECIAL, INCIDENTAL, CONSEQUENTIAL, OR EXEMPLARY DAMAGES. ANY LIABILITY ON THE PART OF ENVIRONMENTAL DATA RESOURCES, INC. IS STRICTLY LIMITED TO A REFUND OF THE AMOUNT PAID FOR THIS REPORT. Purchaser accepts this Report "AS IS". Any analyses, estimates, ratings, environmental risk levels or risk codes provided in this Report are provided for illustrative purposes only, and are not intended to provide, nor should they be interpreted as providing any facts regarding, or prediction or forecast of, any environmental risk for any property. Only a Phase I Environmental Site Assessment performed by an environmental professional can provide information regarding the environmental risk for any property. Additionally, the information provided in this Report is not to be construed as legal advice.

Copyright 2020 by Environmental Data Resources, Inc. All rights reserved. Reproduction in any media or format, in whole or in part, of any report or map of Environmental Data Resources, Inc., or its affiliates, is prohibited without prior written permission.

EDR and its logos (including Sanborn and Sanborn Map) are trademarks of Environmental Data Resources, Inc. or its affiliates. All other trademarks used herein are the property of their respective owners.

## **Topo Sheet Key**

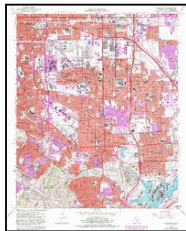
This EDR Topo Map Report is based upon the following USGS topographic map sheets.

### **2012 Source Sheets**



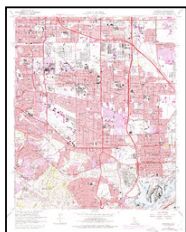
Torrance  
2012  
7.5-minute, 24000

### **1981 Source Sheets**



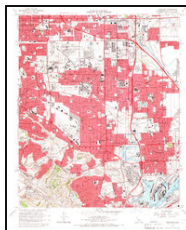
Torrance  
1981  
7.5-minute, 24000  
Aerial Photo Revised 1978

### **1972 Source Sheets**



Torrance  
1972  
7.5-minute, 24000  
Aerial Photo Revised 1972

### **1964 Source Sheets**



Torrance  
1964  
7.5-minute, 24000  
Aerial Photo Revised 1963

## **Topo Sheet Key**

This EDR Topo Map Report is based upon the following USGS topographic map sheets.

### **1951 Source Sheets**



Torrance  
1951  
7.5-minute, 24000  
Aerial Photo Revised 1947

### **1948 Source Sheets**



REDONDO  
1948  
15-minute, 50000

### **1941 Source Sheets**



Torrance  
1941  
7.5-minute, 24000

### **1934 Source Sheets**



Torrance  
1934  
7.5-minute, 20000

## ***Topo Sheet Key***

This EDR Topo Map Report is based upon the following USGS topographic map sheets.

### **1924 Source Sheets**



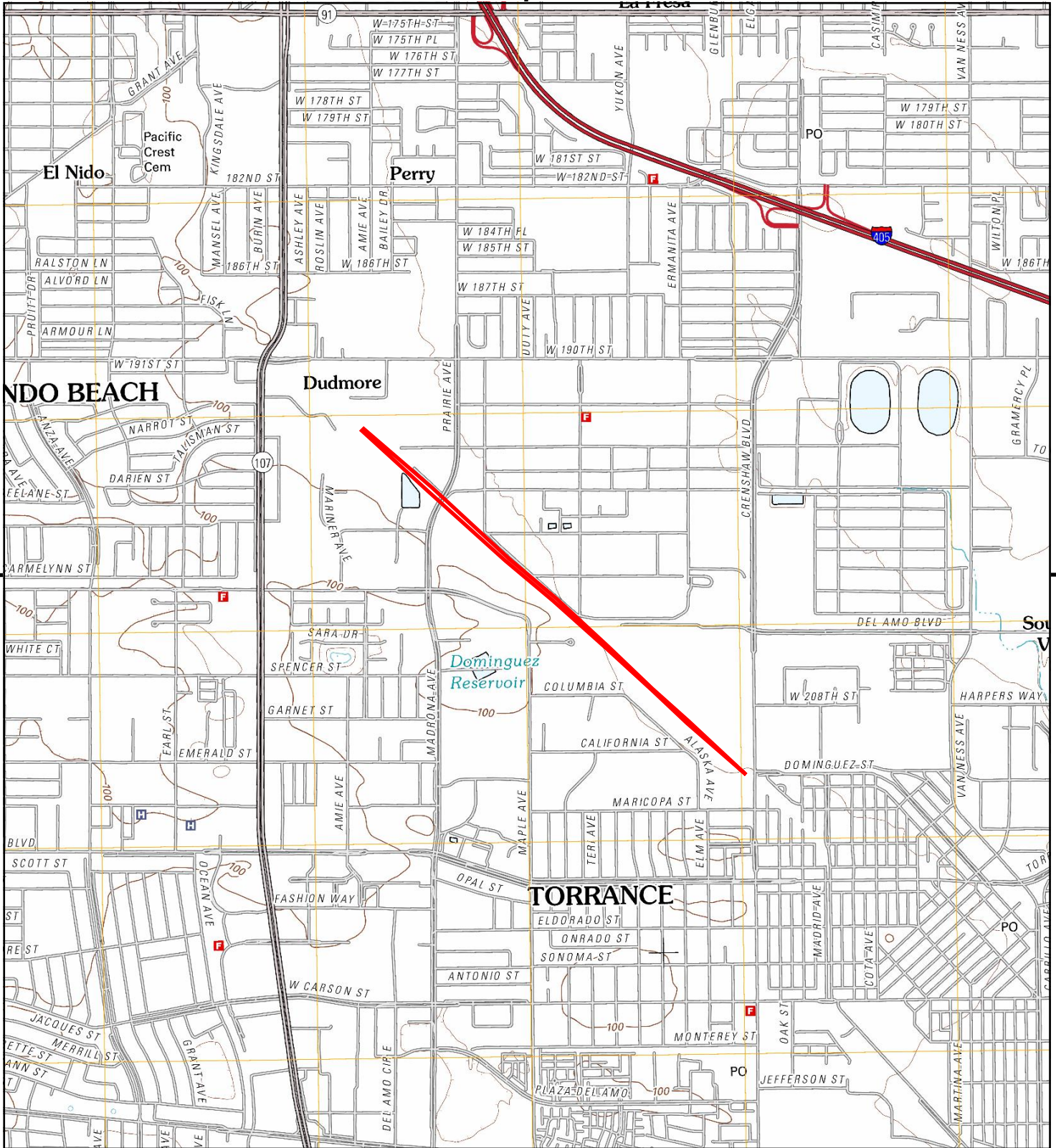
Torrance  
1924  
7.5-minute, 24000

### **1896 Source Sheets**



Redondo  
1896  
15-minute, 62500





This report includes information from the following map sheet(s).

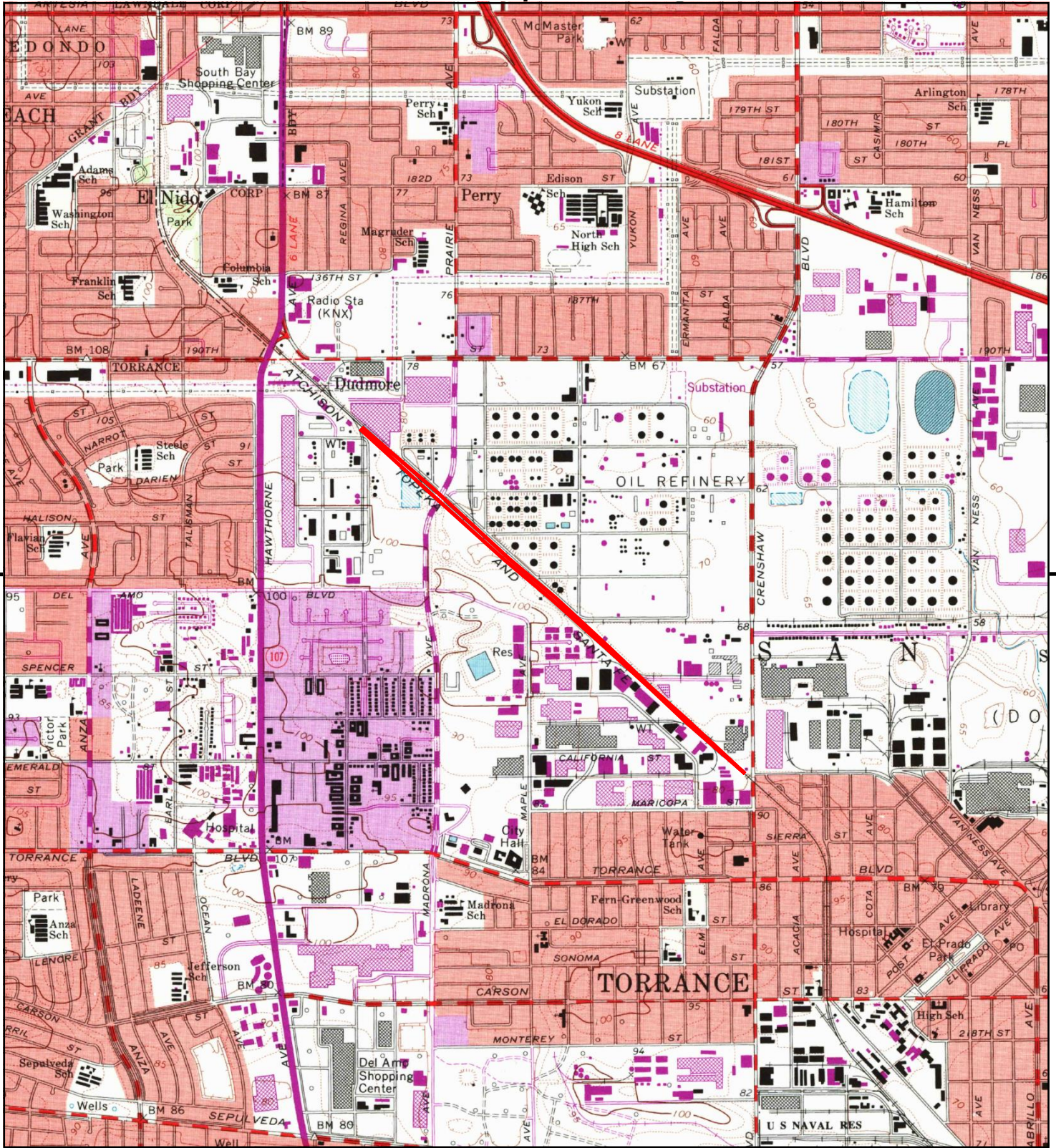


TP, Torrance, 2012, 7.5-minute

**SITE NAME:** Green Line Extension To Torrance  
**ADDRESS:** 190th Street To Torrance Transit Station  
 Torrance, CA 90503  
**CLIENT:** Diaz-Yourman & Associates







This report includes information from the following map sheet(s).

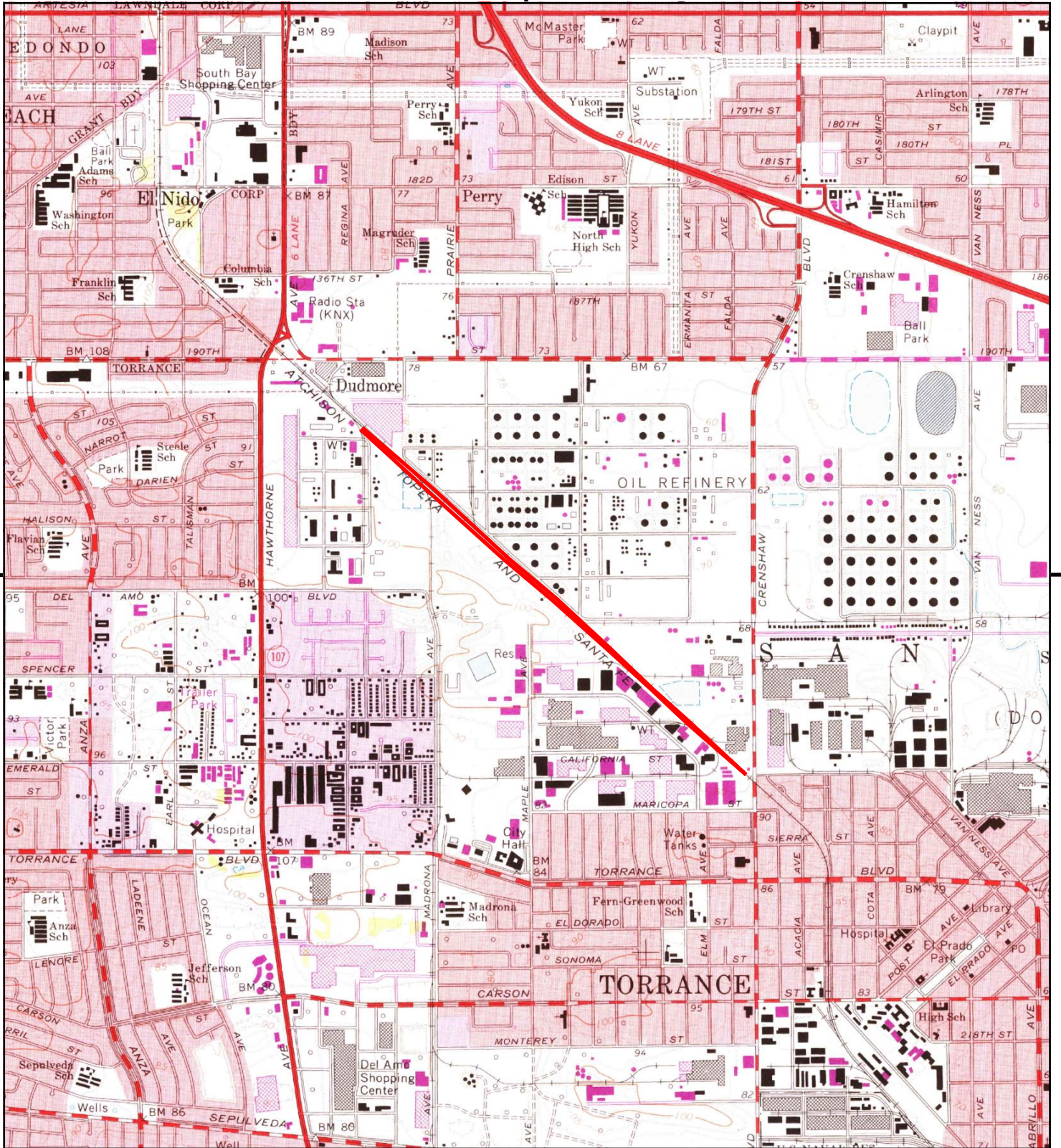


TP, Torrance, 1981, 7.5-minute

SITE NAME: Green Line Extension To Torrance  
 ADDRESS: 190th Street To Torrance Transit Station  
 Torrance, CA 90503  
 CLIENT: Diaz-Yourman & Associates







This report includes information from the following map sheet(s).

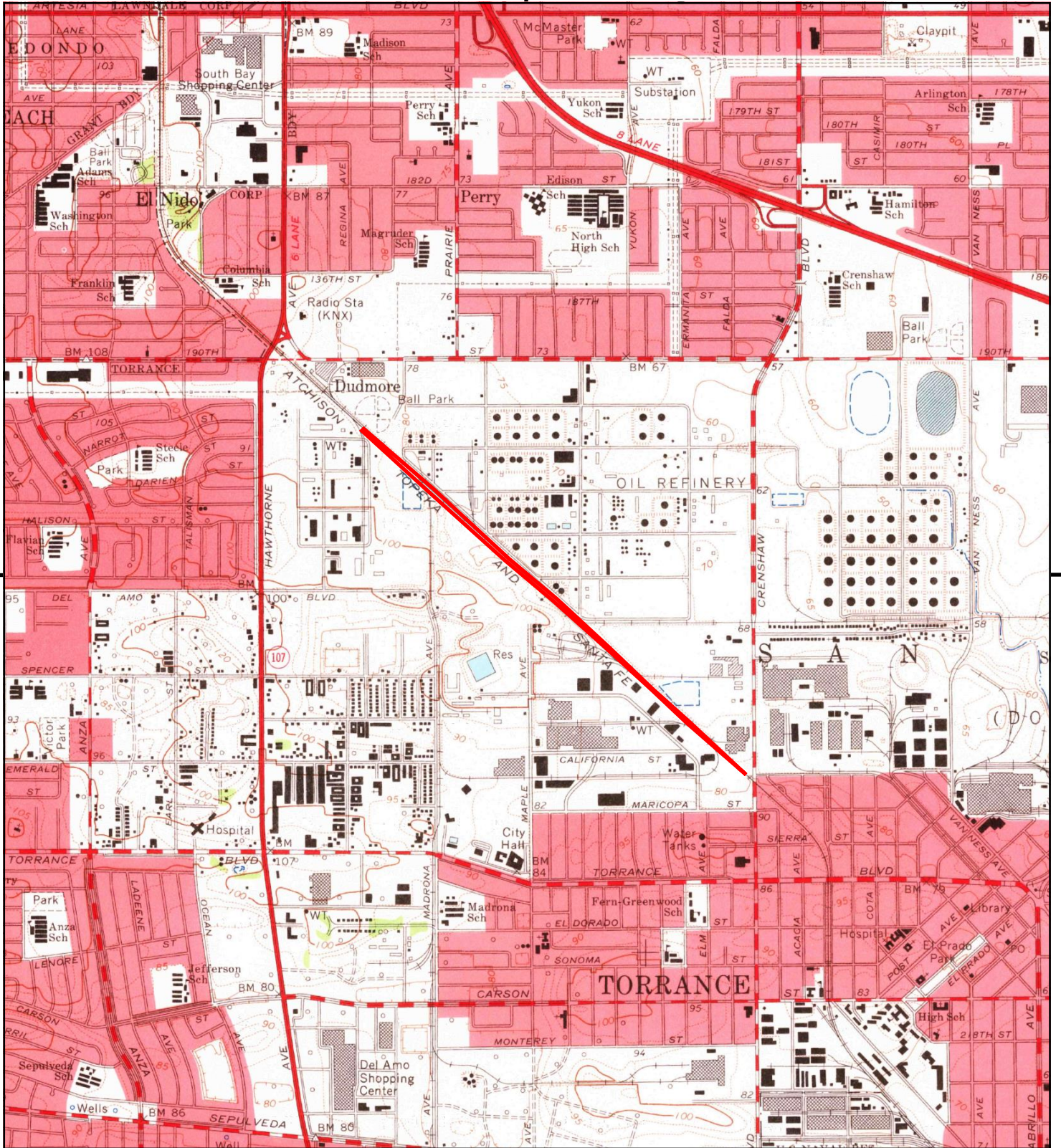


TP, Torrance, 1972, 7.5-minute

**SITE NAME:** Green Line Extension To Torrance  
**ADDRESS:** 190th Street To Torrance Transit Station  
 Torrance, CA 90503  
**CLIENT:** Diaz-Yourman & Associates







This report includes information from the following map sheet(s).

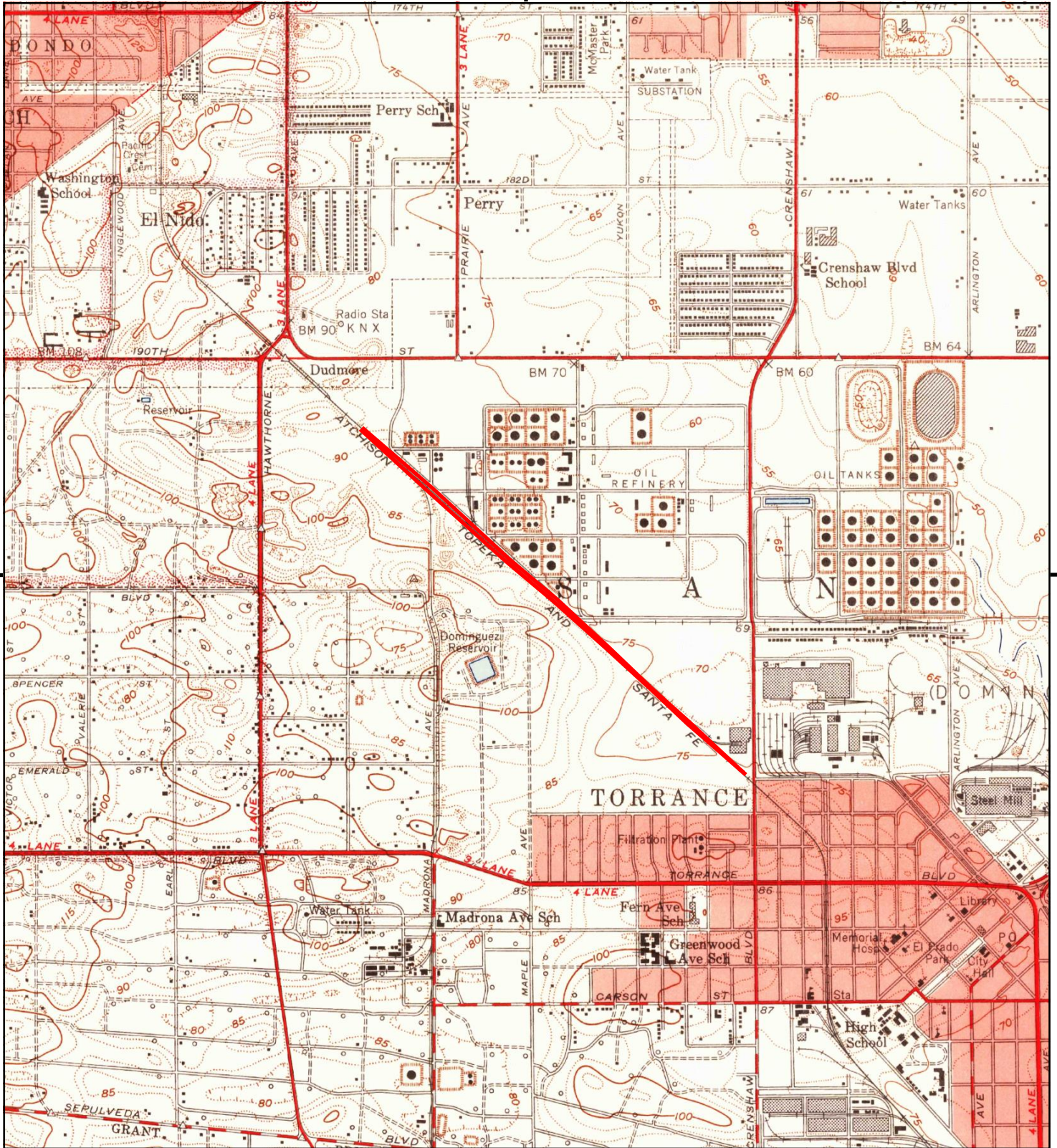


TP, Torrance, 1964, 7.5-minute

**SITE NAME:** Green Line Extension To Torrance  
**ADDRESS:** 190th Street To Torrance Transit Station  
 Torrance, CA 90503  
**CLIENT:** Diaz-Yourman & Associates







This report includes information from the following map sheet(s).

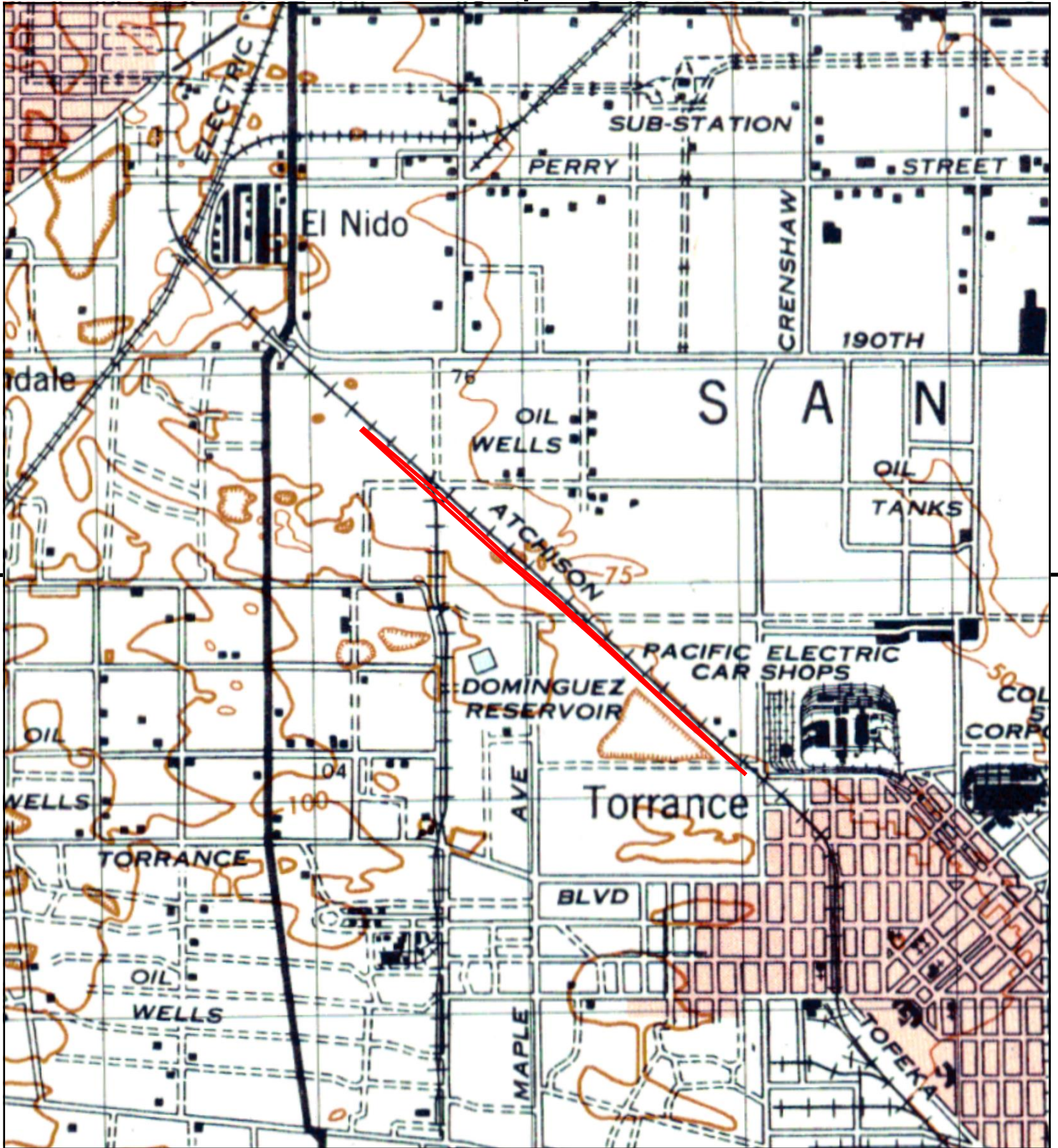


TP, Torrance, 1951, 7.5-minute

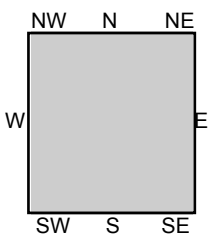
**SITE NAME:** Green Line Extension To Torrance  
**ADDRESS:** 190th Street To Torrance Transit Station  
 Torrance, CA 90503  
**CLIENT:** Diaz-Yourman & Associates







This report includes information from the following map sheet(s).

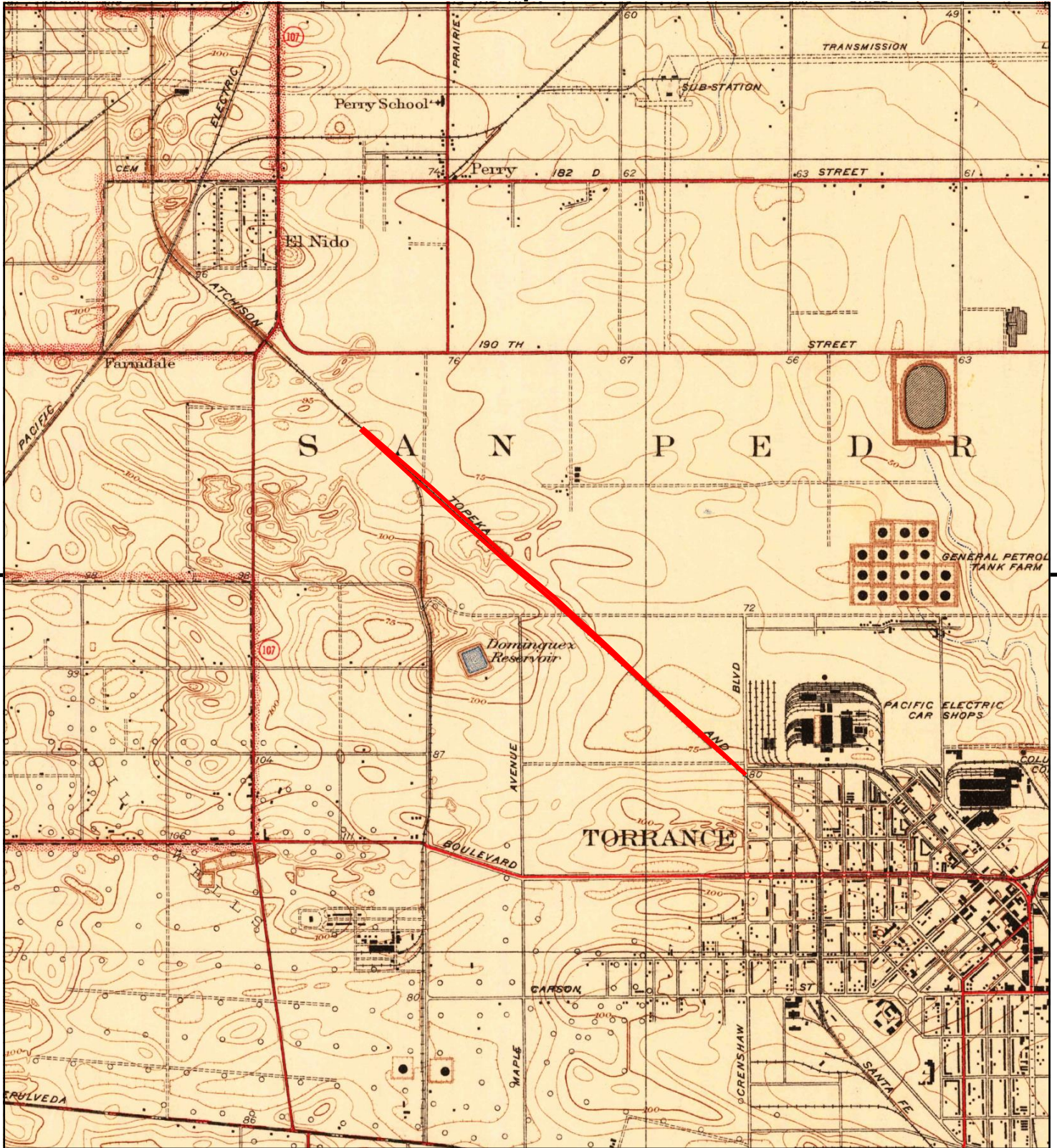


TP, REDONDO, 1948, 15-minute

SITE NAME: Green Line Extension To Torrance  
 ADDRESS: 190th Street To Torrance Transit Station  
 Torrance, CA 90503  
 CLIENT: Diaz-Yourman & Associates







This report includes information from the following map sheet(s).

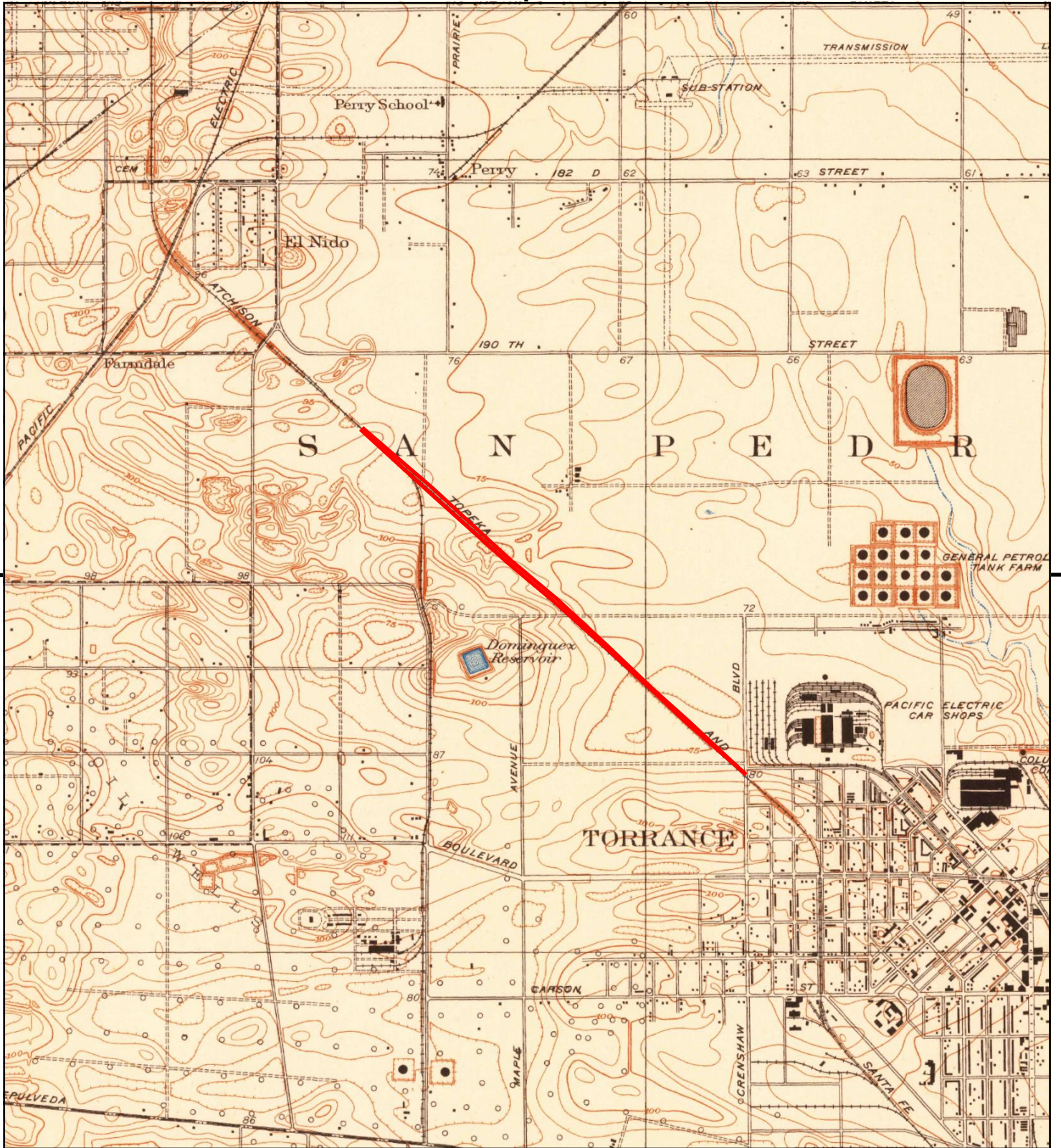


TP, Torrance, 1941, 7.5-minute

**SITE NAME:** Green Line Extension To Torrance  
**ADDRESS:** 190th Street To Torrance Transit Station  
 Torrance, CA 90503  
**CLIENT:** Diaz-Yourman & Associates







This report includes information from the following map sheet(s).

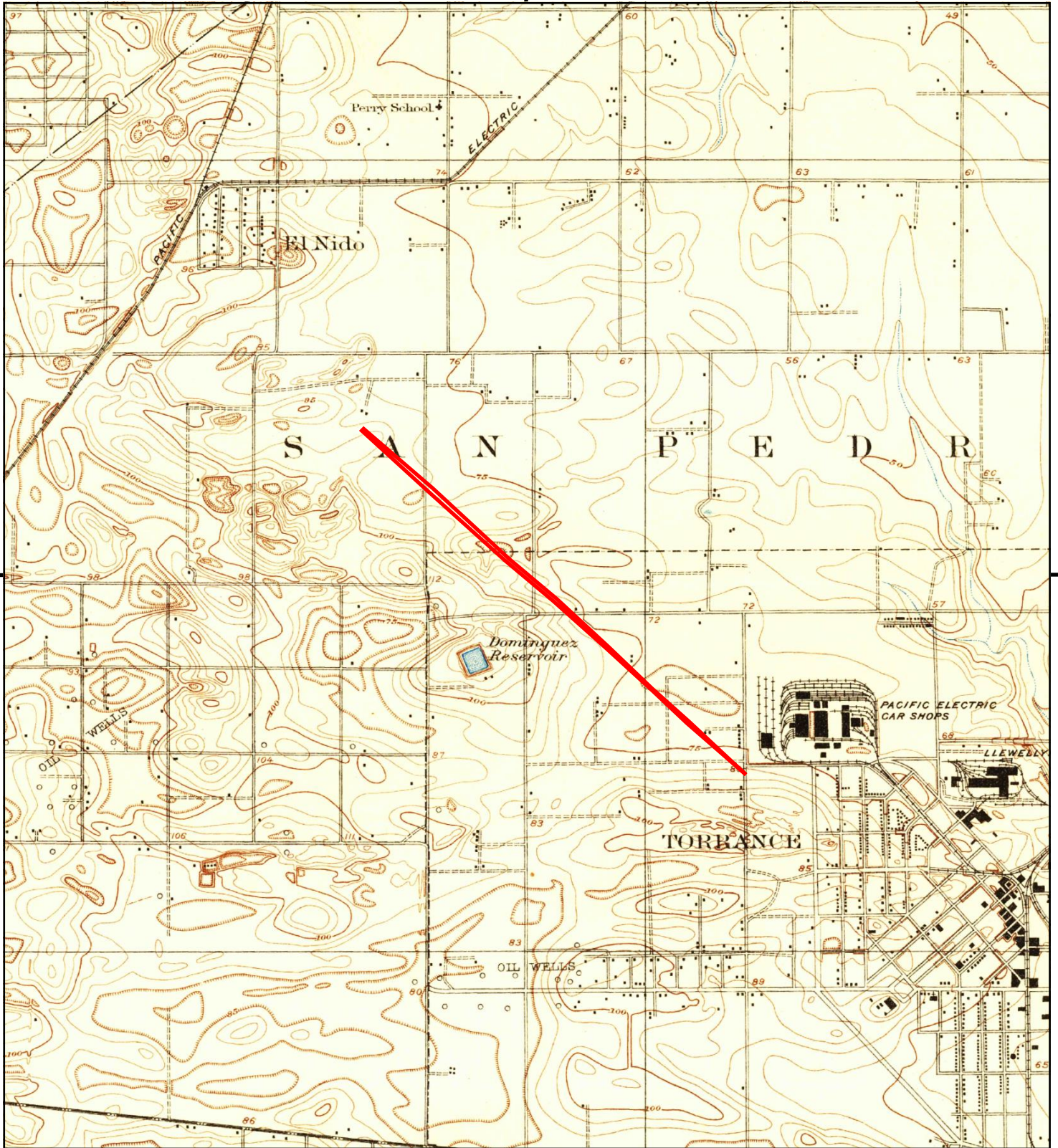


TP, Torrance, 1934, 7.5-minute

**SITE NAME:** Green Line Extension To Torrance  
**ADDRESS:** 190th Street To Torrance Transit Station  
 Torrance, CA 90503  
**CLIENT:** Diaz-Yourman & Associates







This report includes information from the following map sheet(s).

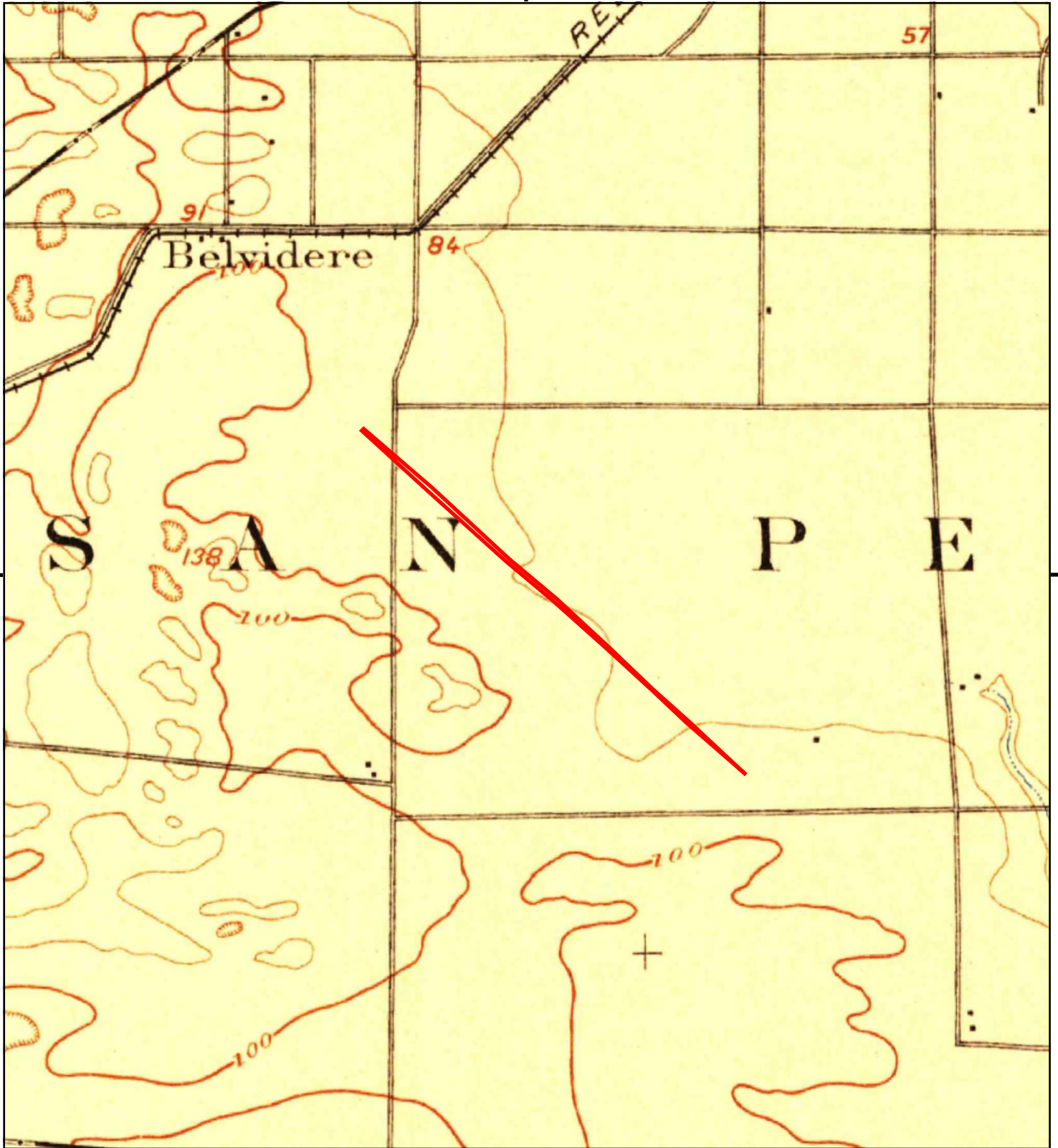


TP, Torrance, 1924, 7.5-minute

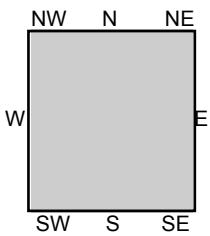
**SITE NAME:** Green Line Extension To Torrance  
**ADDRESS:** 190th Street To Torrance Transit Station  
 Torrance, CA 90503  
**CLIENT:** Diaz-Yourman & Associates







This report includes information from the following map sheet(s).



TP, Redondo, 1896, 15-minute

SITE NAME: Green Line Extension To Torrance  
ADDRESS: 190th Street To Torrance Transit Station  
Torrance, CA 90503  
CLIENT: Diaz-Yourman & Associates





**APPENDIX B -  
AERIAL PHOTOGRAPHS**

Green Line Extension To Torrance Alt 1  
Alt 1\_Redondo Beach Station To 172 Street  
Redondo Beach, CA 90278

Inquiry Number: 6050225.4

April 27, 2020

# EDR Historical Topo Map Report

with QuadMatch™



6 Armstrong Road, 4th floor  
Shelton, CT 06484  
Toll Free: 800.352.0050  
[www.edrnet.com](http://www.edrnet.com)

# EDR Historical Topo Map Report

04/27/20

**Site Name:**

Green Line Extension To Torra  
Alt 1\_Redondo Beach Station 1  
Redondo Beach, CA 90278  
EDR Inquiry # 6050225.4

**Client Name:**

Diaz-Yourman & Associates  
1616 E. Seventeenth Street  
Santa Ana, CA 92705  
Contact: Diaz Yourman & Associates



EDR Topographic Map Library has been searched by EDR and maps covering the target property location as provided by Diaz-Yourman & Associates were identified for the years listed below. EDR's Historical Topo Map Report is designed to assist professionals in evaluating potential liability on a target property resulting from past activities. EDR's Historical Topo Map Report includes a search of a collection of public and private color historical topographic maps, dating back to the late 1800s.

**Search Results:****Coordinates:**

<b>P.O.#</b>	2020-008	<b>Latitude:</b>	33.890475 33° 53' 26" North
<b>Project:</b>	GLET	<b>Longitude:</b>	-118.3636 -118° 21' 49" West
		<b>UTM Zone:</b>	Zone 11 North
		<b>UTM X Meters:</b>	373908.57
		<b>UTM Y Meters:</b>	3750848.92
		<b>Elevation:</b>	63.11' above sea level

**Maps Provided:**

2012	1930, 1934
1981	1924
1972	1896
1963, 1964	
1951, 1952	
1948	
1941	
1934	

**Disclaimer - Copyright and Trademark Notice**

This Report contains certain information obtained from a variety of public and other sources reasonably available to Environmental Data Resources, Inc. It cannot be concluded from this Report that coverage information for the target and surrounding properties does not exist from other sources. NO WARRANTY EXPRESSED OR IMPLIED, IS MADE WHATSOEVER IN CONNECTION WITH THIS REPORT. ENVIRONMENTAL DATA RESOURCES, INC. SPECIFICALLY DISCLAIMS THE MAKING OF ANY SUCH WARRANTIES, INCLUDING WITHOUT LIMITATION, MERCHANTABILITY OR FITNESS FOR A PARTICULAR USE OR PURPOSE. ALL RISK IS ASSUMED BY THE USER. IN NO EVENT SHALL ENVIRONMENTAL DATA RESOURCES, INC. BE LIABLE TO ANYONE, WHETHER ARISING OUT OF ERRORS OR OMISSIONS, NEGLIGENCE, ACCIDENT OR ANY OTHER CAUSE, FOR ANY LOSS OF DAMAGE, INCLUDING, WITHOUT LIMITATION, SPECIAL, INCIDENTAL, CONSEQUENTIAL, OR EXEMPLARY DAMAGES. ANY LIABILITY ON THE PART OF ENVIRONMENTAL DATA RESOURCES, INC. IS STRICTLY LIMITED TO A REFUND OF THE AMOUNT PAID FOR THIS REPORT. Purchaser accepts this Report "AS IS". Any analyses, estimates, ratings, environmental risk levels or risk codes provided in this Report are provided for illustrative purposes only, and are not intended to provide, nor should they be interpreted as providing any facts regarding, or prediction or forecast of, any environmental risk for any property. Only a Phase I Environmental Site Assessment performed by an environmental professional can provide information regarding the environmental risk for any property. Additionally, the information provided in this Report is not to be construed as legal advice.

Copyright 2020 by Environmental Data Resources, Inc. All rights reserved. Reproduction in any media or format, in whole or in part, of any report or map of Environmental Data Resources, Inc., or its affiliates, is prohibited without prior written permission.

EDR and its logos (including Sanborn and Sanborn Map) are trademarks of Environmental Data Resources, Inc. or its affiliates. All other trademarks used herein are the property of their respective owners.



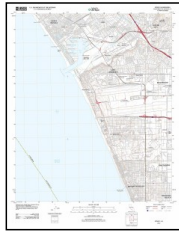
## Topo Sheet Key

This EDR Topo Map Report is based upon the following USGS topographic map sheets.

### 2012 Source Sheets



Redondo Beach  
2012  
7.5-minute, 24000



Venice  
2012  
7.5-minute, 24000



Inglewood  
2012  
7.5-minute, 24000

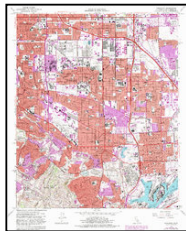


Torrance  
2012  
7.5-minute, 24000

### 1981 Source Sheets



Redondo Beach  
1981  
7.5-minute, 24000  
Aerial Photo Revised 1978



Torrance  
1981  
7.5-minute, 24000  
Aerial Photo Revised 1978



Venice  
1981  
7.5-minute, 24000  
Aerial Photo Revised 1978

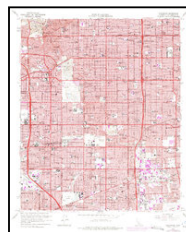


Inglewood  
1981  
7.5-minute, 24000  
Aerial Photo Revised 1978

### 1972 Source Sheets



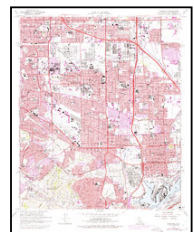
Redondo Beach  
1972  
7.5-minute, 24000  
Aerial Photo Revised 1972



Inglewood  
1972  
7.5-minute, 24000  
Aerial Photo Revised 1972



Venice  
1972  
7.5-minute, 24000  
Aerial Photo Revised 1972

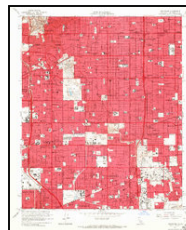


Torrance  
1972  
7.5-minute, 24000  
Aerial Photo Revised 1972

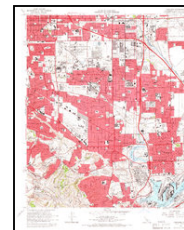
### 1963, 1964 Source Sheets



Redondo Beach  
1963  
7.5-minute, 24000  
Aerial Photo Revised 1963



Inglewood  
1964  
7.5-minute, 24000  
Aerial Photo Revised 1963



Torrance  
1964  
7.5-minute, 24000  
Aerial Photo Revised 1963

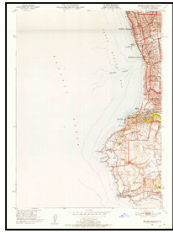


Venice  
1964  
7.5-minute, 24000  
Aerial Photo Revised 1963

## Topo Sheet Key

This EDR Topo Map Report is based upon the following USGS topographic map sheets.

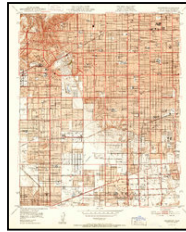
### 1951, 1952 Source Sheets



Redondo Beach  
1951  
7.5-minute, 24000  
Aerial Photo Revised 1947



Torrance  
1951  
7.5-minute, 24000  
Aerial Photo Revised 1947



Inglewood  
1952  
7.5-minute, 24000  
Aerial Photo Revised 1947

### 1948 Source Sheets



REDONDO  
1948  
15-minute, 50000

### 1941 Source Sheets



Torrance  
1941  
7.5-minute, 24000

### 1934 Source Sheets



Torrance  
1934  
7.5-minute, 20000

## **Topo Sheet Key**

This EDR Topo Map Report is based upon the following USGS topographic map sheets.

### **1930, 1934 Source Sheets**



Inglewood  
1930  
7.5-minute, 24000

### **1924 Source Sheets**



Torrance  
1924  
7.5-minute, 24000



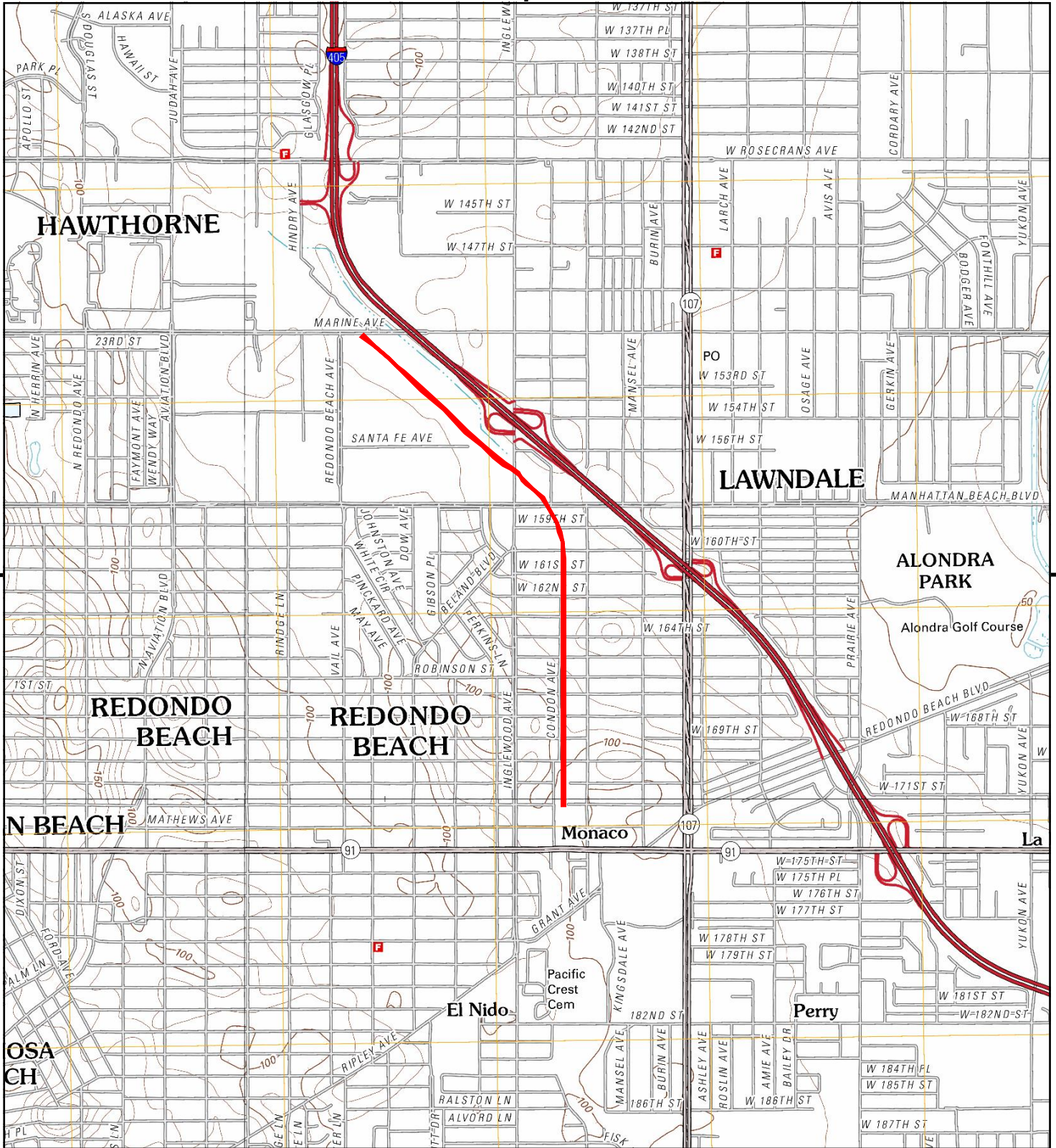
Inglewood  
1924  
7.5-minute, 24000

### **1896 Source Sheets**

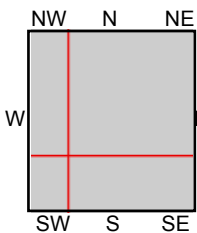


Redondo  
1896  
15-minute, 62500





This report includes information from the following map sheet(s).

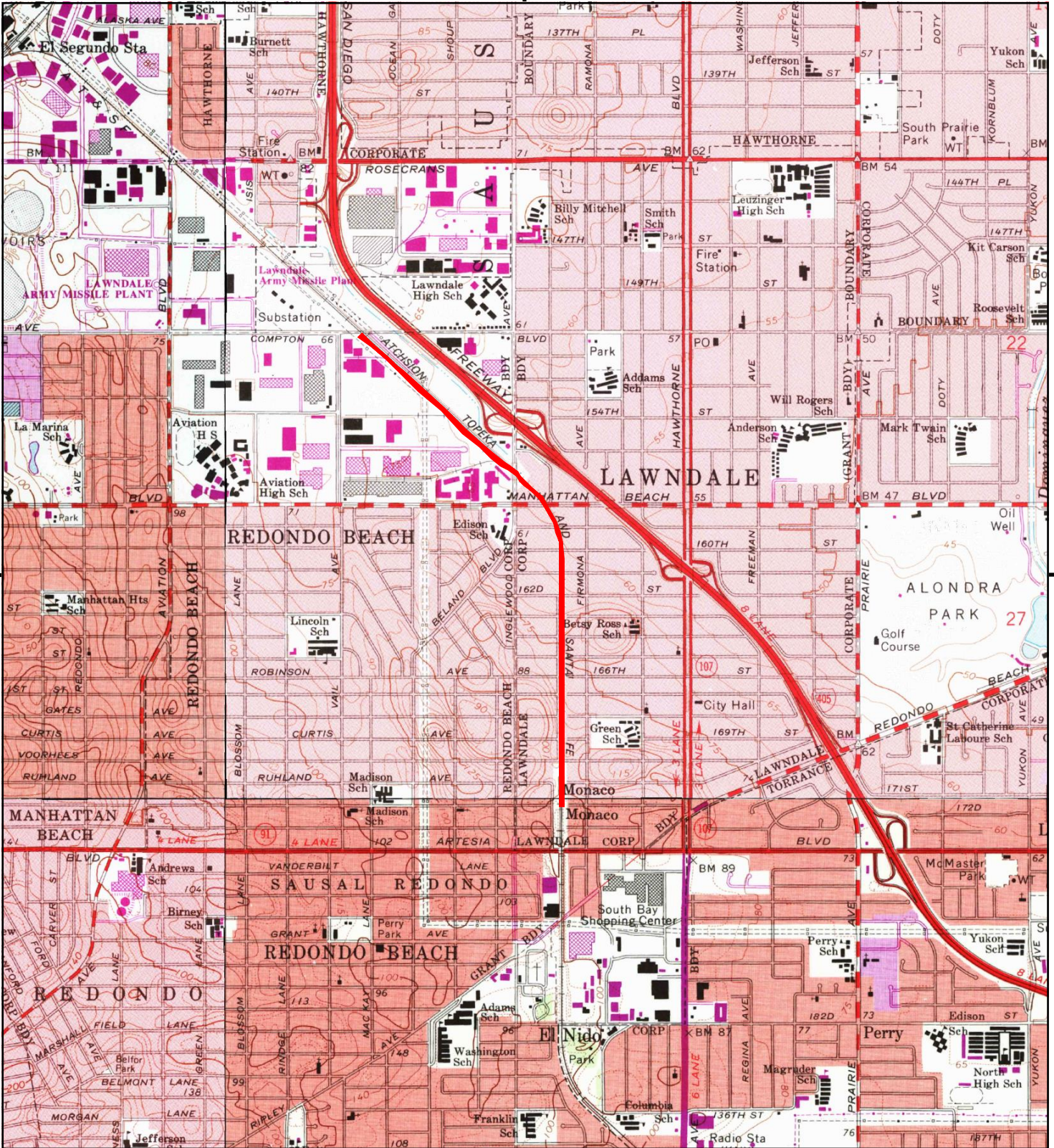


TP, Inglewood, 2012, 7.5-minute  
 SE, Torrance, 2012, 7.5-minute  
 SW, Redondo Beach, 2012, 7.5-minute  
 NW, Venice, 2012, 7.5-minute

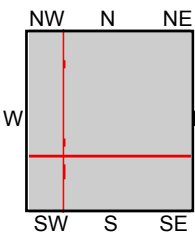
**SITE NAME:** Green Line Extension To Torrance Alt 1  
**ADDRESS:** Alt 1\_Redondo Beach Station To 172 Str  
 Redondo Beach, CA 90278  
**CLIENT:** Diaz-Yourman & Associates







This report includes information from the following map sheet(s).

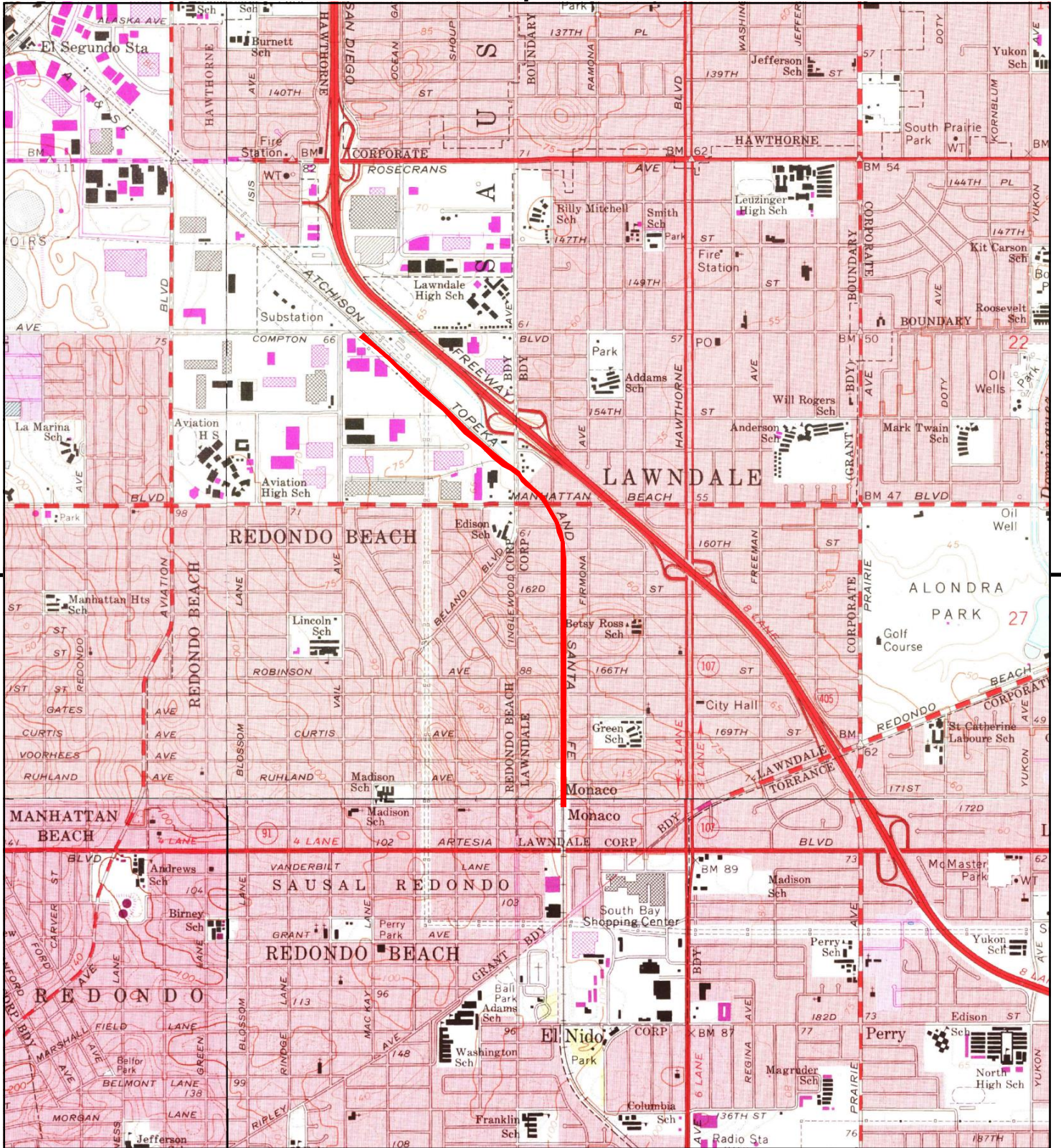


TP, Inglewood, 1981, 7.5-minute  
 SE, Torrance, 1981, 7.5-minute  
 SW, Redondo Beach, 1981, 7.5-minute  
 NW, Venice, 1981, 7.5-minute

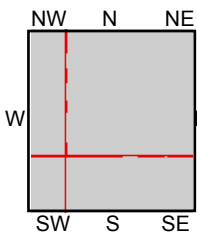
SITE NAME: Green Line Extension To Torrance Alt 1  
 ADDRESS: Alt 1\_Redondo Beach Station To 172 Str  
 Redondo Beach, CA 90278  
 CLIENT: Diaz-Yourman & Associates







This report includes information from the following map sheet(s).

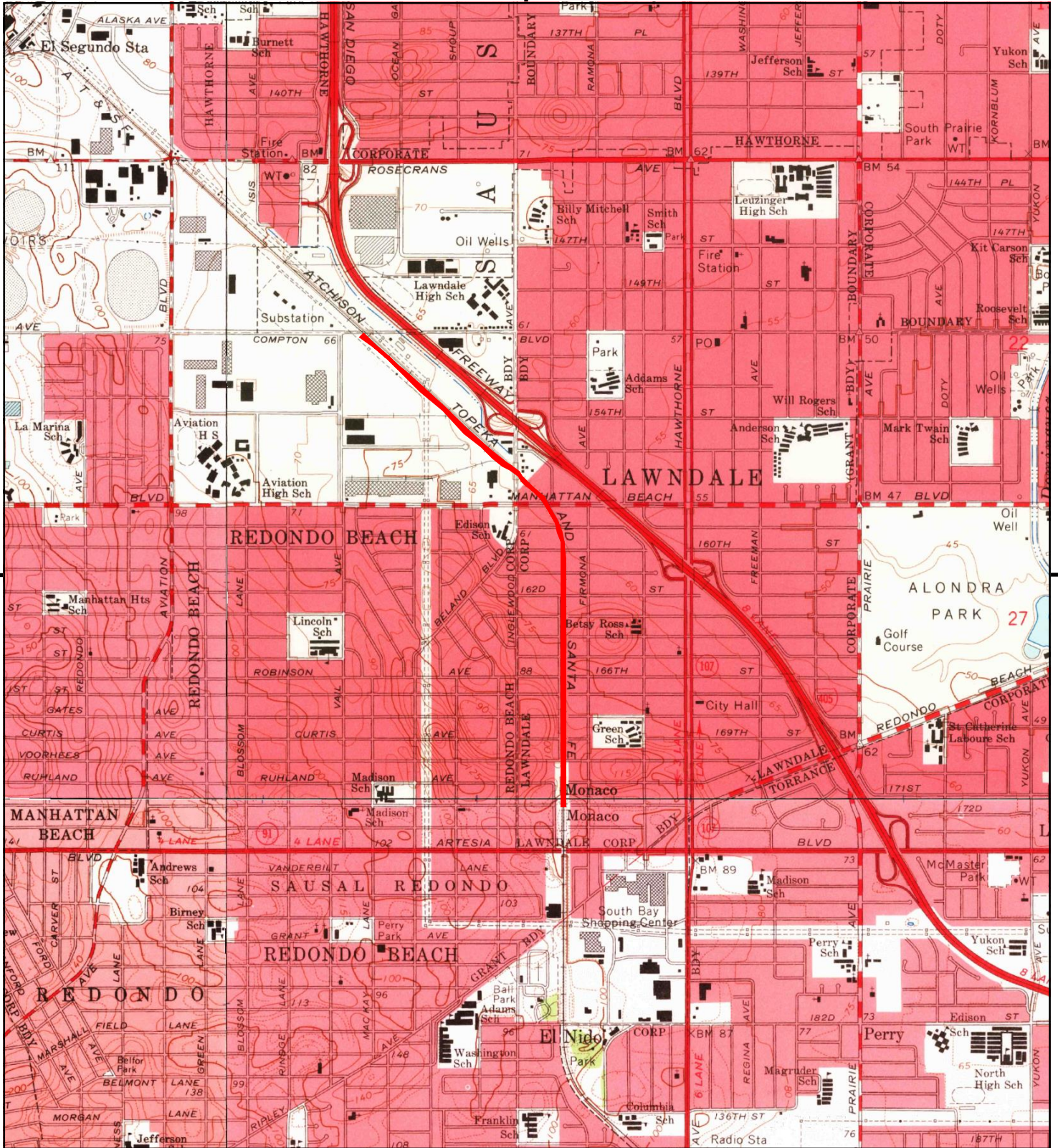


TP, Inglewood, 1972, 7.5-minute  
 SE, Torrance, 1972, 7.5-minute  
 SW, Redondo Beach, 1972, 7.5-minute  
 NW, Venice, 1972, 7.5-minute

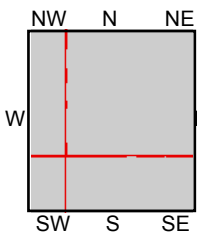
SITE NAME: Green Line Extension To Torrance Alt 1  
 ADDRESS: Alt 1\_Redondo Beach Station To 172 Str  
 Redondo Beach, CA 90278  
 CLIENT: Diaz-Yourman & Associates







This report includes information from the following map sheet(s).

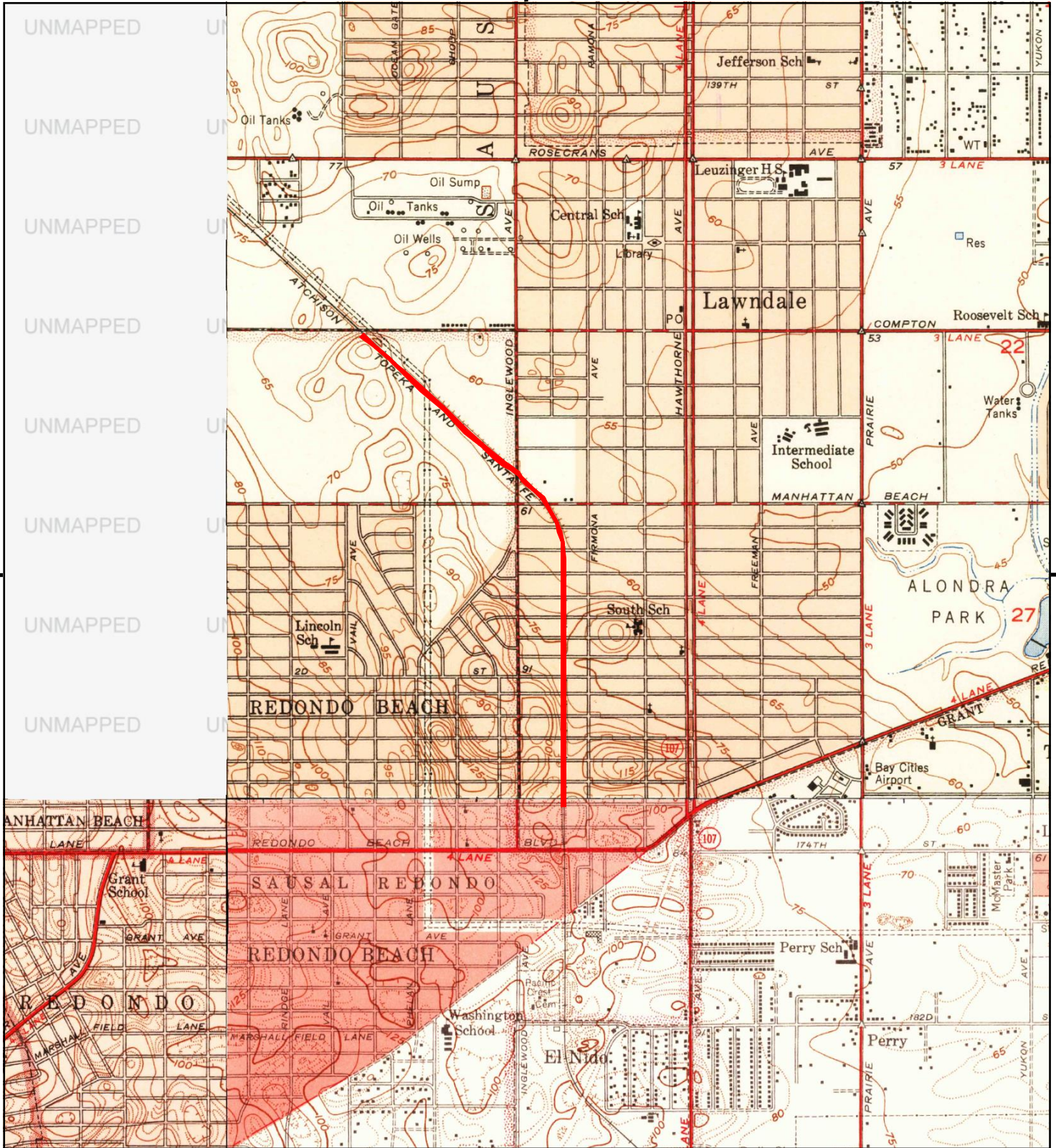


TP, Inglewood, 1964, 7.5-minute  
 SE, Torrance, 1964, 7.5-minute  
 SW, Redondo Beach, 1963, 7.5-minute  
 NW, Venice, 1964, 7.5-minute

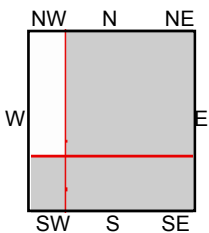
**SITE NAME:** Green Line Extension To Torrance Alt 1  
**ADDRESS:** Alt 1\_Redondo Beach Station To 172 Str  
 Redondo Beach, CA 90278  
**CLIENT:** Diaz-Yourman & Associates







This report includes information from the following map sheet(s).

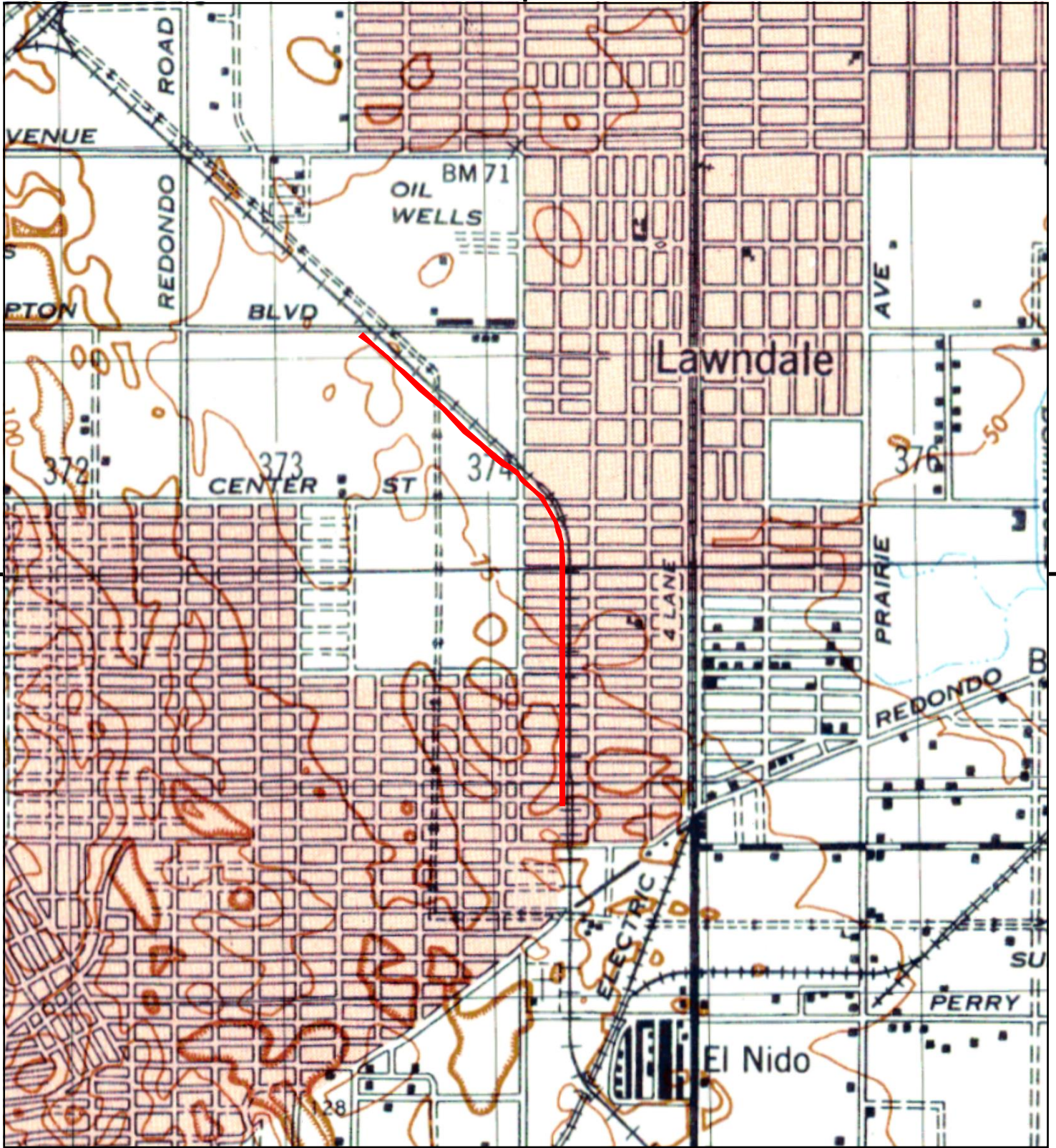


TP, Inglewood, 1952, 7.5-minute  
 SE, Torrance, 1951, 7.5-minute  
 SW, Redondo Beach, 1951, 7.5-minute

**SITE NAME:** Green Line Extension To Torrance Alt 1  
**ADDRESS:** Alt 1\_Redondo Beach Station To 172 Str  
 Redondo Beach, CA 90278  
**CLIENT:** Diaz-Yourman & Associates







This report includes information from the following map sheet(s).



TP, REDONDO, 1948, 15-minute

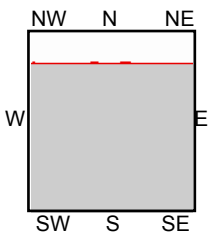
SITE NAME: Green Line Extension To Torrance Alt 1  
 ADDRESS: Alt 1\_Redondo Beach Station To 172 Str  
 Redondo Beach, CA 90278  
 CLIENT: Diaz-Yourman & Associates







This report includes information from the following map sheet(s).



TP, Torrance, 1941, 7.5-minute

**SITE NAME:** Green Line Extension To Torrance Alt 1  
**ADDRESS:** Alt 1\_Redondo Beach Station To 172 Str  
 Redondo Beach, CA 90278  
**CLIENT:** Diaz-Yourman & Associates



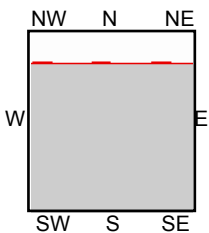
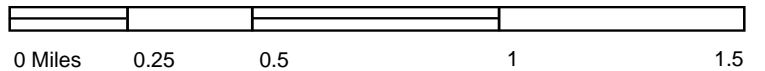


UNMAPPED UNMAPPED UNMAPPED UNMAPPED UNMAPPED UNMAPPED

UNMAPPED UNMAPPED UNMAPPED UNMAPPED UNMAPPED UNMAPPED



This report includes information from the following map sheet(s).

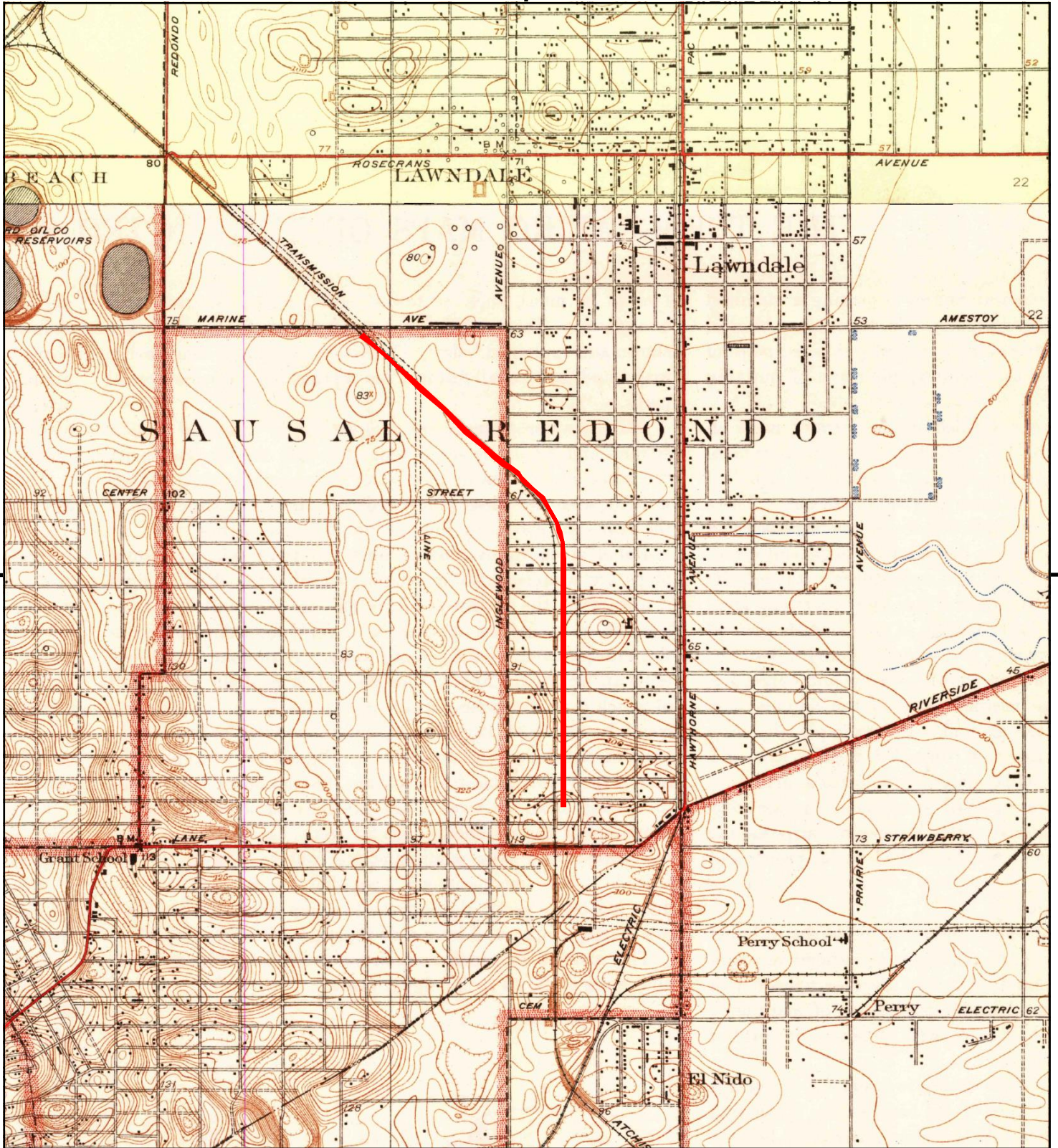


TP, Torrance, 1934, 7.5-minute

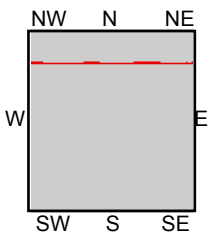
**SITE NAME:** Green Line Extension To Torrance Alt 1  
**ADDRESS:** Alt 1\_Redondo Beach Station To 172 Str  
 Redondo Beach, CA 90278  
**CLIENT:** Diaz-Yourman & Associates







This report includes information from the following map sheet(s).

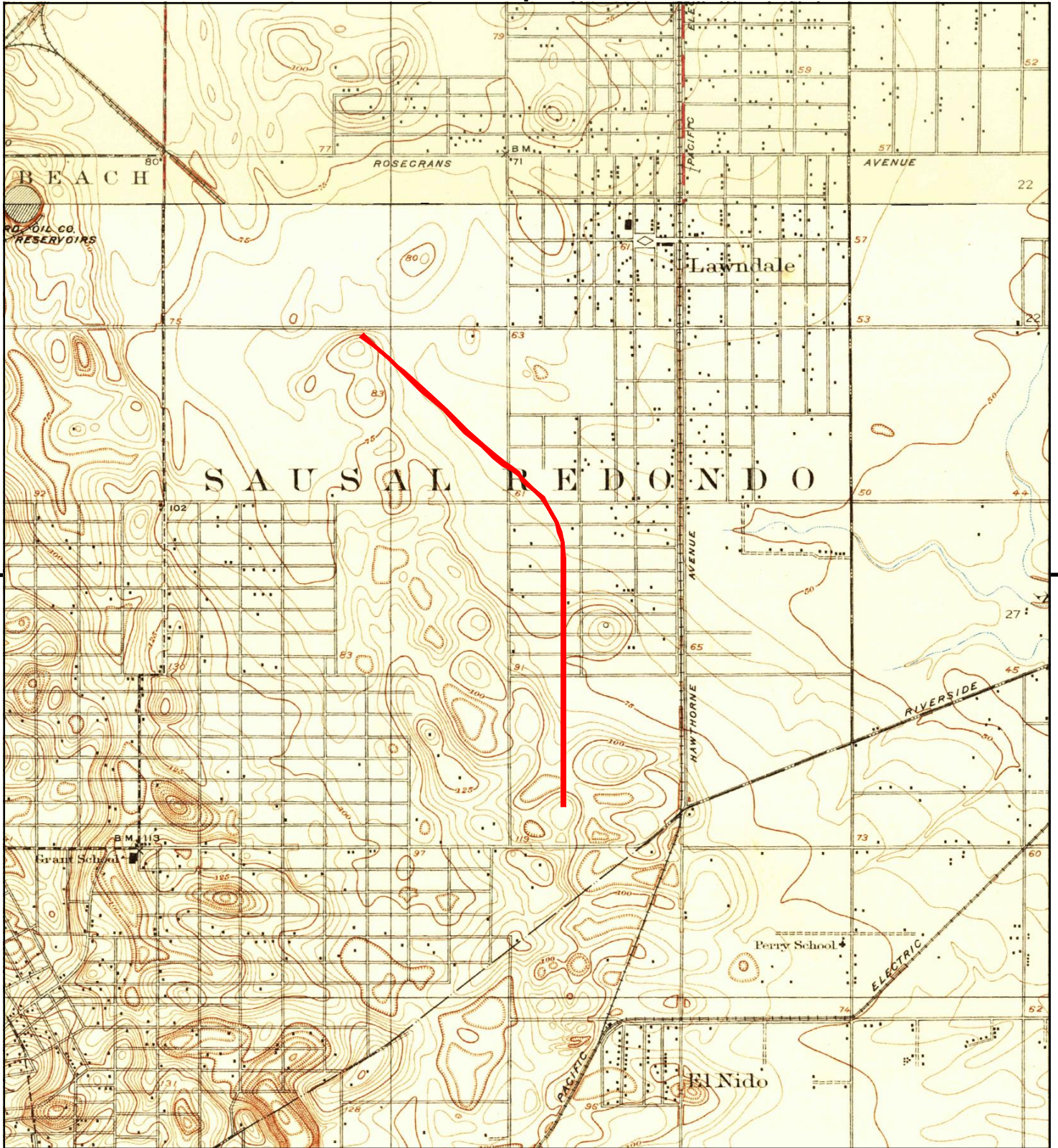


TP, Torrance, 1934, 7.5-minute  
 N, Inglewood, 1930, 7.5-minute

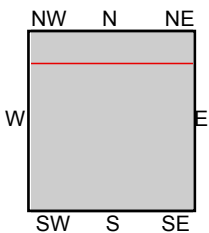
**SITE NAME:** Green Line Extension To Torrance Alt 1  
**ADDRESS:** Alt 1\_Redondo Beach Station To 172 Str  
 Redondo Beach, CA 90278  
**CLIENT:** Diaz-Yourman & Associates







This report includes information from the following map sheet(s).

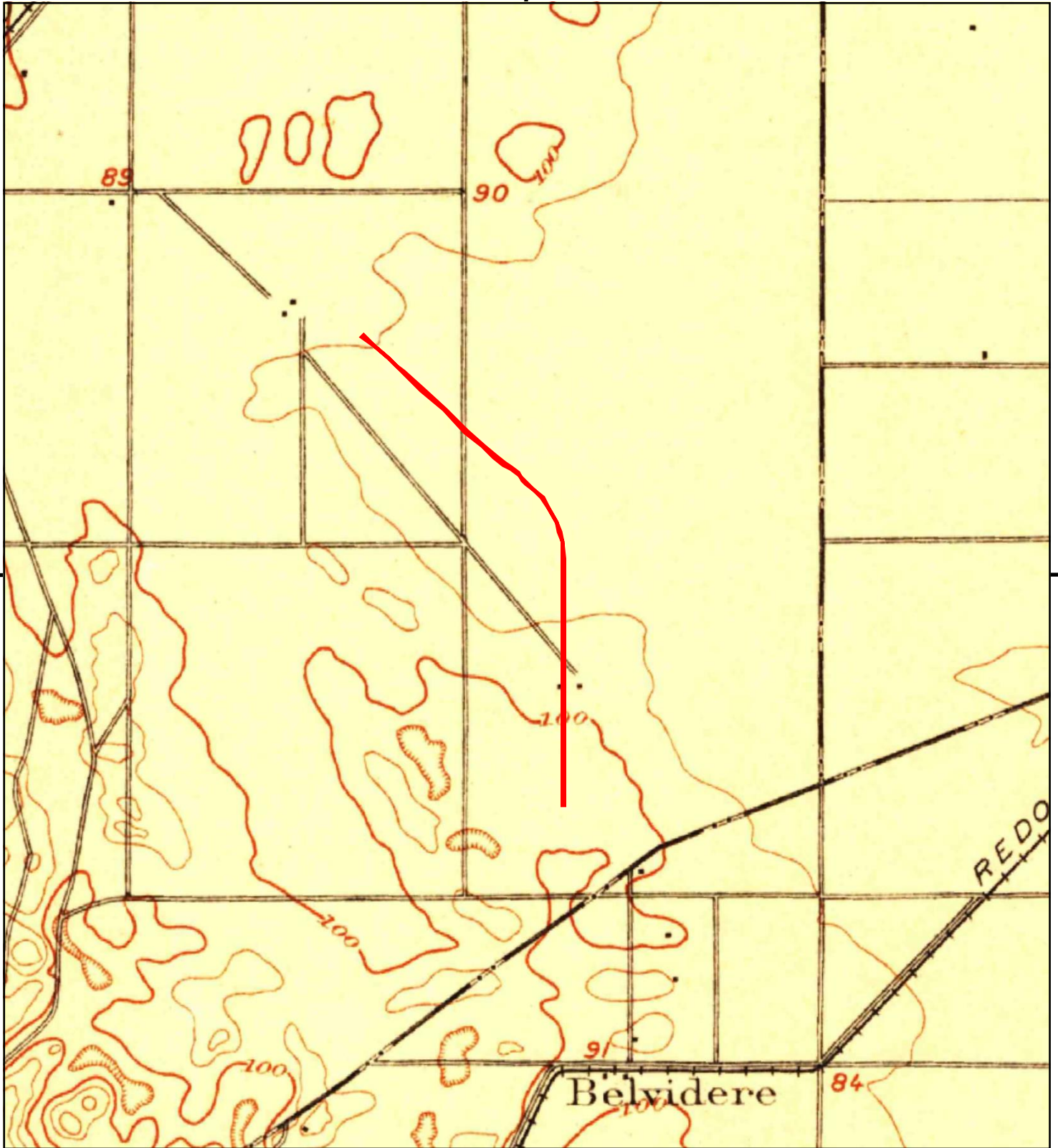


TP, Torrance, 1924, 7.5-minute  
N, Inglewood, 1924, 7.5-minute

**SITE NAME:** Green Line Extension To Torrance Alt 1  
**ADDRESS:** Alt 1\_Redondo Beach Station To 172 Str  
Redondo Beach, CA 90278  
**CLIENT:** Diaz-Yourman & Associates







This report includes information from the following map sheet(s).



TP, Redondo, 1896, 15-minute

SITE NAME: Green Line Extension To Torrance Alt 1  
 ADDRESS: Alt 1\_Redondo Beach Station To 172 Str  
 Redondo Beach, CA 90278  
 CLIENT: Diaz-Yourman & Associates





Green Line Extension To Torrance Alt 1

Alt 1\_172nd Street To 190th Street

Redondo Beach, CA 90278

Inquiry Number: 6050225.13

April 27, 2020

## EDR Historical Topo Map Report

with QuadMatch™



6 Armstrong Road, 4th floor  
Shelton, CT 06484  
Toll Free: 800.352.0050  
[www.edrnet.com](http://www.edrnet.com)

# EDR Historical Topo Map Report

04/27/20

**Site Name:**

Green Line Extension To Torra  
Alt 1\_172nd Street To 190th St  
Redondo Beach, CA 90278  
EDR Inquiry # 6050225.13

**Client Name:**

Diaz-Yourman & Associates  
1616 E. Seventeenth Street  
Santa Ana, CA 92705  
Contact: Diaz Yourman & Associates



EDR Topographic Map Library has been searched by EDR and maps covering the target property location as provided by Diaz-Yourman & Associates were identified for the years listed below. EDR's Historical Topo Map Report is designed to assist professionals in evaluating potential liability on a target property resulting from past activities. EDRs Historical Topo Map Report includes a search of a collection of public and private color historical topographic maps, dating back to the late 1800s.

**Search Results:**

**Coordinates:**

<b>P.O.#</b>	2020-008	<b>Latitude:</b>	33.860751 33° 51' 39" North
<b>Project:</b>	GLET	<b>Longitude:</b>	-118.3557 -118° 21' 21" West
		<b>UTM Zone:</b>	Zone 11 North
		<b>UTM X Meters:</b>	374595.65
		<b>UTM Y Meters:</b>	3747543.23
		<b>Elevation:</b>	108.00' above sea level

**Maps Provided:**

2012	1896
1981	
1972	
1950, 1951	
1948	
1941	
1934	
1924	

**Disclaimer - Copyright and Trademark Notice**

This Report contains certain information obtained from a variety of public and other sources reasonably available to Environmental Data Resources, Inc. It cannot be concluded from this Report that coverage information for the target and surrounding properties does not exist from other sources. NO WARRANTY EXPRESSED OR IMPLIED, IS MADE WHATSOEVER IN CONNECTION WITH THIS REPORT. ENVIRONMENTAL DATA RESOURCES, INC. SPECIFICALLY DISCLAIMS THE MAKING OF ANY SUCH WARRANTIES, INCLUDING WITHOUT LIMITATION, MERCHANTABILITY OR FITNESS FOR A PARTICULAR USE OR PURPOSE. ALL RISK IS ASSUMED BY THE USER. IN NO EVENT SHALL ENVIRONMENTAL DATA RESOURCES, INC. BE LIABLE TO ANYONE, WHETHER ARISING OUT OF ERRORS OR OMISSIONS, NEGLIGENCE, ACCIDENT OR ANY OTHER CAUSE, FOR ANY LOSS OF DAMAGE, INCLUDING, WITHOUT LIMITATION, SPECIAL, INCIDENTAL, CONSEQUENTIAL, OR EXEMPLARY DAMAGES. ANY LIABILITY ON THE PART OF ENVIRONMENTAL DATA RESOURCES, INC. IS STRICTLY LIMITED TO A REFUND OF THE AMOUNT PAID FOR THIS REPORT. Purchaser accepts this Report "AS IS". Any analyses, estimates, ratings, environmental risk levels or risk codes provided in this Report are provided for illustrative purposes only, and are not intended to provide, nor should they be interpreted as providing any facts regarding, or prediction or forecast of, any environmental risk for any property. Only a Phase I Environmental Site Assessment performed by an environmental professional can provide information regarding the environmental risk for any property. Additionally, the information provided in this Report is not to be construed as legal advice.

Copyright 2020 by Environmental Data Resources, Inc. All rights reserved. Reproduction in any media or format, in whole or in part, of any report or map of Environmental Data Resources, Inc., or its affiliates, is prohibited without prior written permission.

EDR and its logos (including Sanborn and Sanborn Map) are trademarks of Environmental Data Resources, Inc. or its affiliates. All other trademarks used herein are the property of their respective owners.



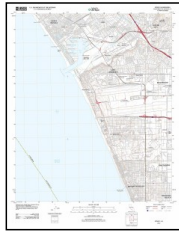
## Topo Sheet Key

This EDR Topo Map Report is based upon the following USGS topographic map sheets.

### 2012 Source Sheets



Redondo Beach  
2012  
7.5-minute, 24000



Venice  
2012  
7.5-minute, 24000



Inglewood  
2012  
7.5-minute, 24000

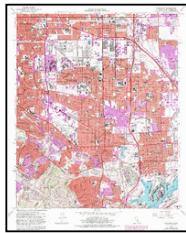


Torrance  
2012  
7.5-minute, 24000

### 1981 Source Sheets



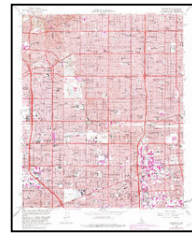
Redondo Beach  
1981  
7.5-minute, 24000  
Aerial Photo Revised 1978



Torrance  
1981  
7.5-minute, 24000  
Aerial Photo Revised 1978



Venice  
1981  
7.5-minute, 24000  
Aerial Photo Revised 1978

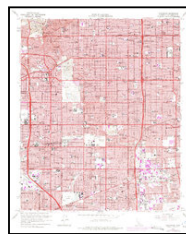


Inglewood  
1981  
7.5-minute, 24000  
Aerial Photo Revised 1978

### 1972 Source Sheets



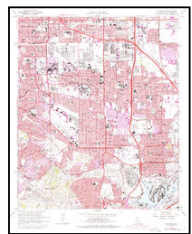
Redondo Beach  
1972  
7.5-minute, 24000  
Aerial Photo Revised 1972



Inglewood  
1972  
7.5-minute, 24000  
Aerial Photo Revised 1972



Venice  
1972  
7.5-minute, 24000  
Aerial Photo Revised 1972

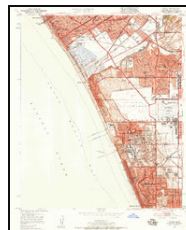


Torrance  
1972  
7.5-minute, 24000  
Aerial Photo Revised 1972

### 1950, 1951 Source Sheets



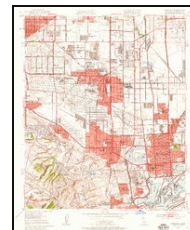
Inglewood  
1950  
7.5-minute, 24000  
Aerial Photo Revised 1947



Venice  
1950  
7.5-minute, 24000  
Aerial Photo Revised 1947



Redondo Beach  
1951  
7.5-minute, 24000  
Aerial Photo Revised 1947



Torrance  
1951  
7.5-minute, 24000  
Aerial Photo Revised 1947

## **Topo Sheet Key**

This EDR Topo Map Report is based upon the following USGS topographic map sheets.

### **1948 Source Sheets**



REDONDO  
1948  
15-minute, 50000

### **1941 Source Sheets**



Torrance  
1941  
7.5-minute, 24000

### **1934 Source Sheets**



Torrance  
1934  
7.5-minute, 20000

### **1924 Source Sheets**



Torrance  
1924  
7.5-minute, 24000



## ***Topo Sheet Key***

This EDR Topo Map Report is based upon the following USGS topographic map sheets.

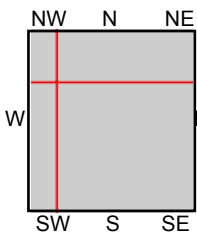
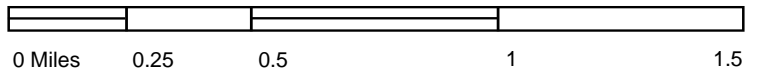
### **1896 Source Sheets**



Redondo  
1896  
15-minute, 62500



This report includes information from the following map sheet(s).

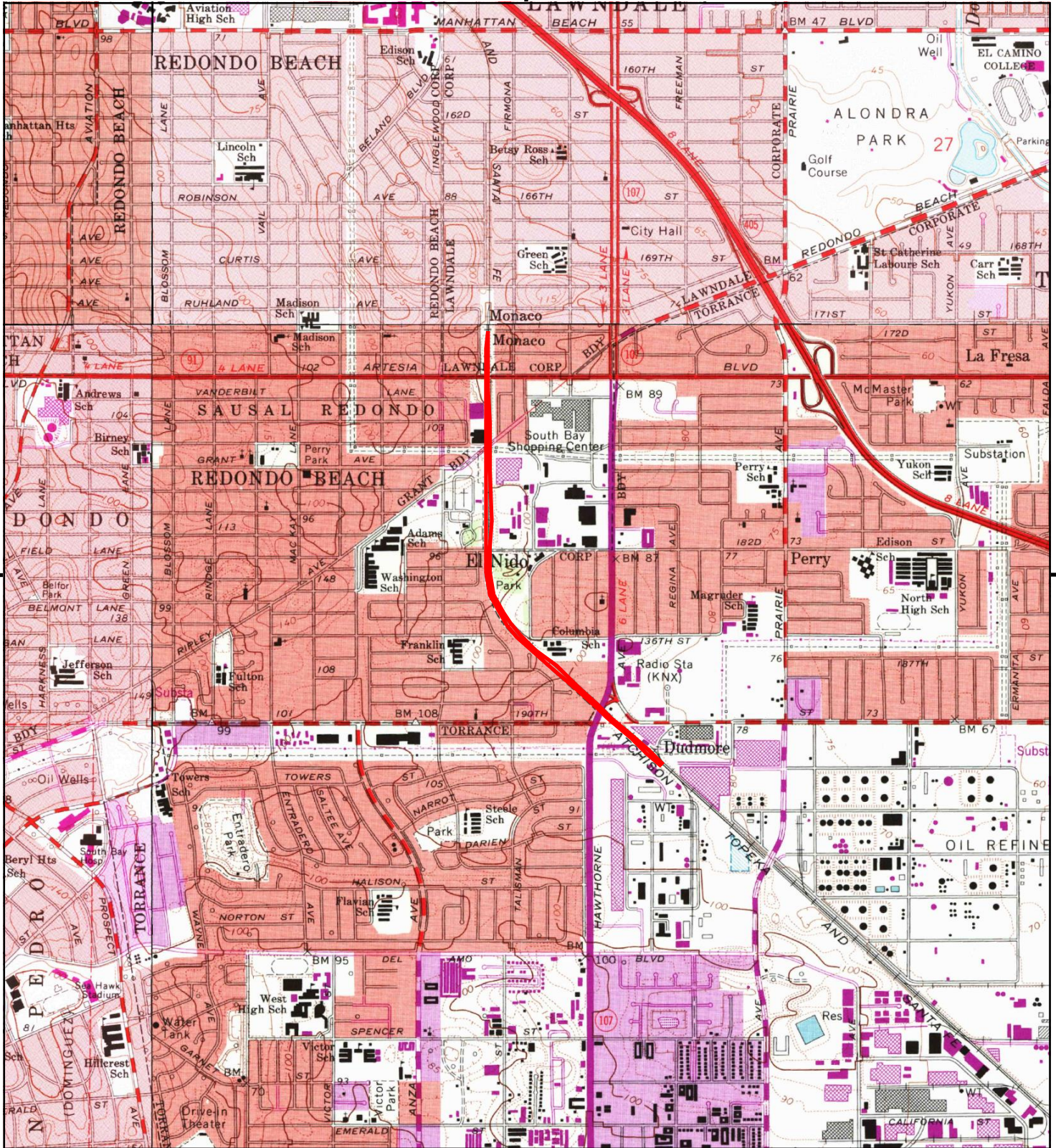


TP, Torrance, 2012, 7.5-minute  
 NE, Inglewood, 2012, 7.5-minute  
 SW, Redondo Beach, 2012, 7.5-minute  
 NW, Venice, 2012, 7.5-minute

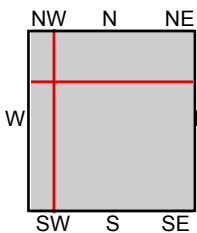
**SITE NAME:** Green Line Extension To Torrance Alt 1  
**ADDRESS:** Alt 1\_172nd Street To 190th Street  
 Redondo Beach, CA 90278  
**CLIENT:** Diaz-Yourman & Associates







This report includes information from the following map sheet(s).

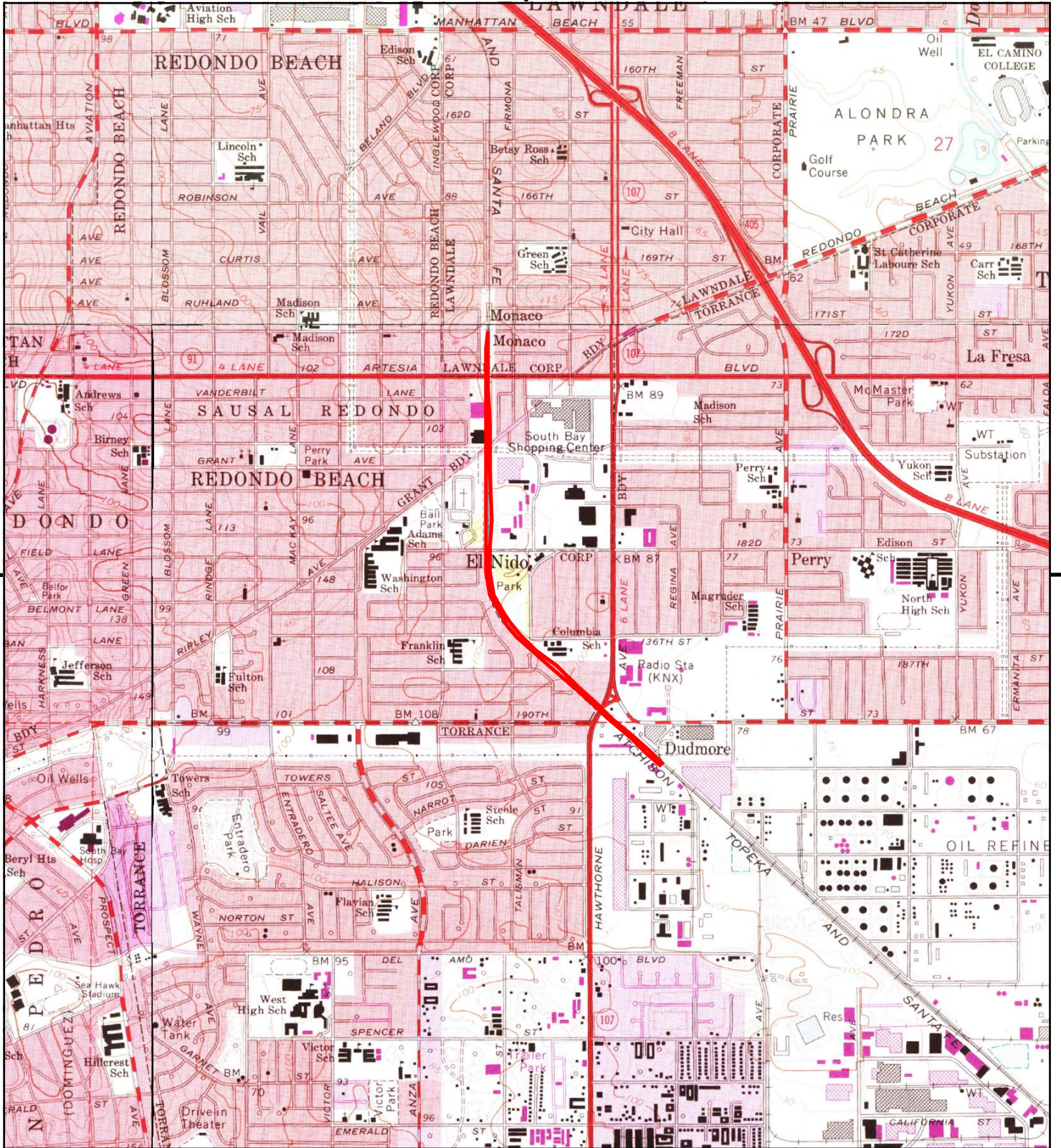


TP, Torrance, 1981, 7.5-minute  
 NE, Inglewood, 1981, 7.5-minute  
 SW, Redondo Beach, 1981, 7.5-minute  
 NW, Venice, 1981, 7.5-minute

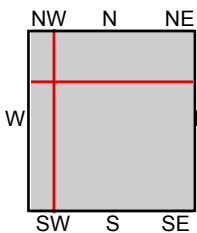
**SITE NAME:** Green Line Extension To Torrance Alt 1  
**ADDRESS:** Alt 1\_172nd Street To 190th Street  
 Redondo Beach, CA 90278  
**CLIENT:** Diaz-Yourman & Associates







This report includes information from the following map sheet(s).

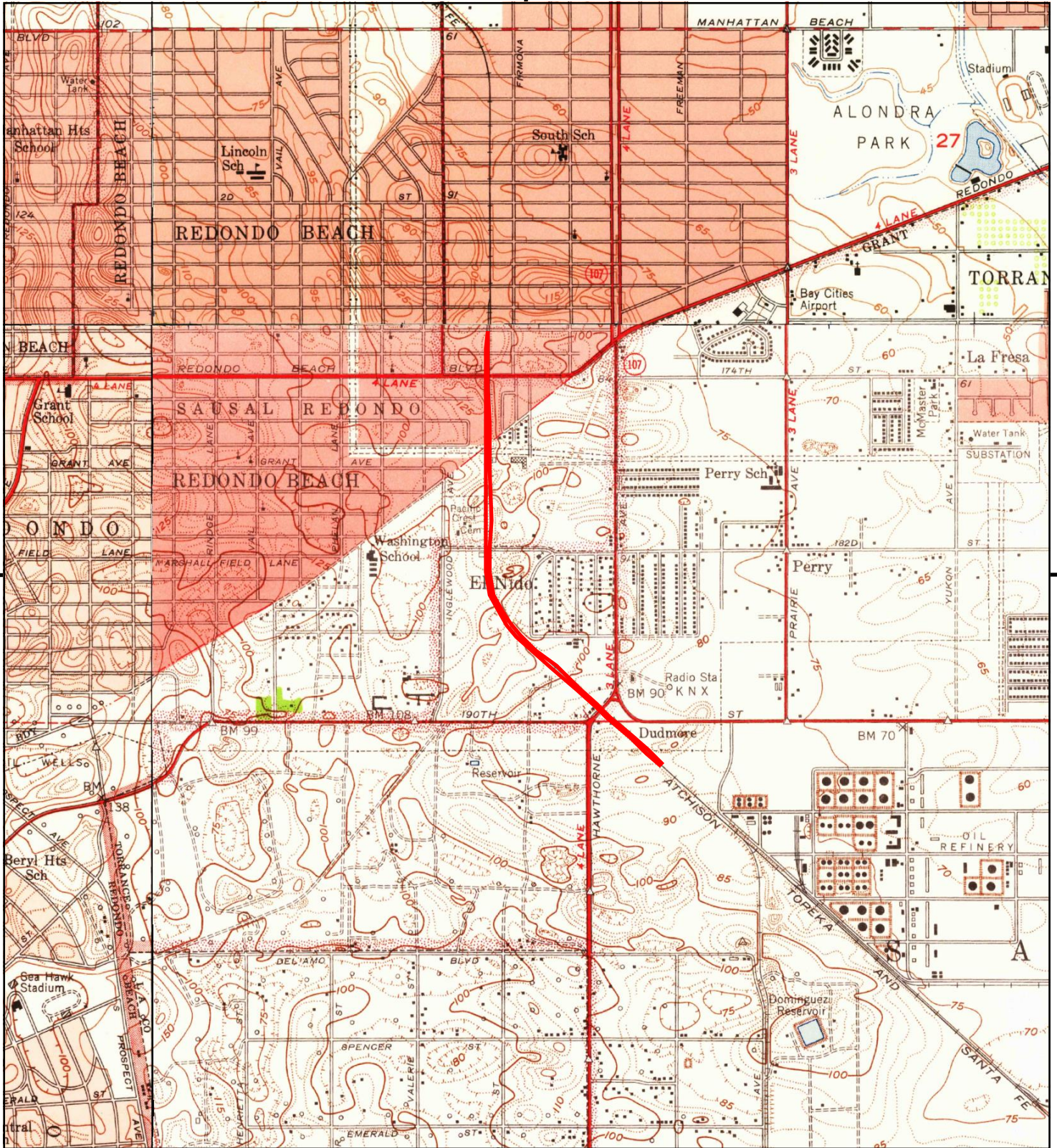


TP, Torrance, 1972, 7.5-minute  
 NE, Inglewood, 1972, 7.5-minute  
 SW, Redondo Beach, 1972, 7.5-minute  
 NW, Venice, 1972, 7.5-minute

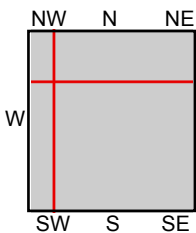
**SITE NAME:** Green Line Extension To Torrance Alt 1  
**ADDRESS:** Alt 1\_172nd Street To 190th Street  
 Redondo Beach, CA 90278  
**CLIENT:** Diaz-Yourman & Associates







This report includes information from the following map sheet(s).

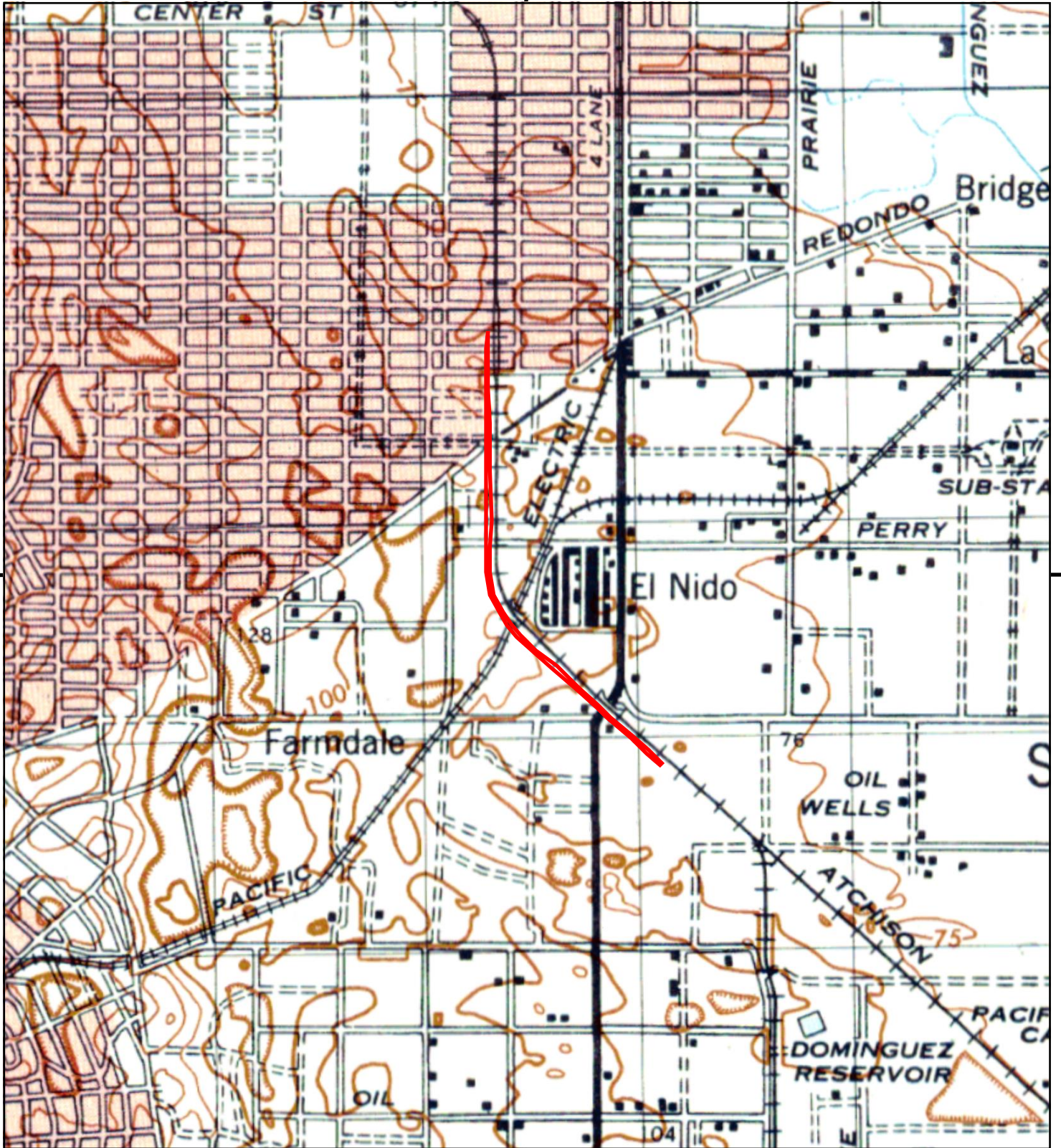


TP, Torrance, 1951, 7.5-minute  
 NE, Inglewood, 1950, 7.5-minute  
 SW, Redondo Beach, 1951, 7.5-minute  
 NW, Venice, 1950, 7.5-minute

**SITE NAME:** Green Line Extension To Torrance Alt 1  
**ADDRESS:** Alt 1\_172nd Street To 190th Street  
 Redondo Beach, CA 90278  
**CLIENT:** Diaz-Yourman & Associates







This report includes information from the following map sheet(s).

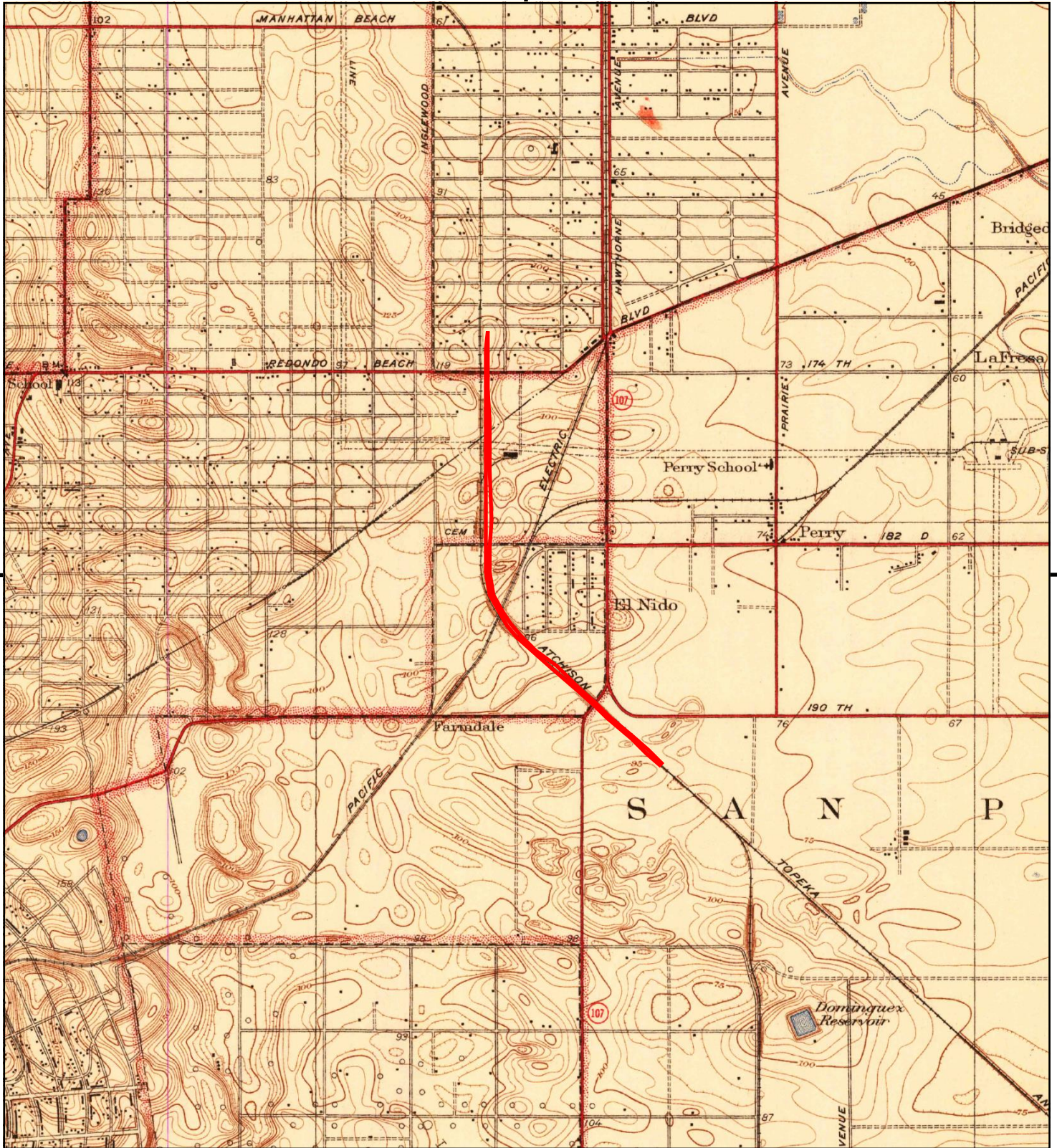


TP, REDONDO, 1948, 15-minute

SITE NAME: Green Line Extension To Torrance Alt 1  
 ADDRESS: Alt 1\_172nd Street To 190th Street  
 Redondo Beach, CA 90278  
 CLIENT: Diaz-Yourman & Associates







This report includes information from the following map sheet(s).

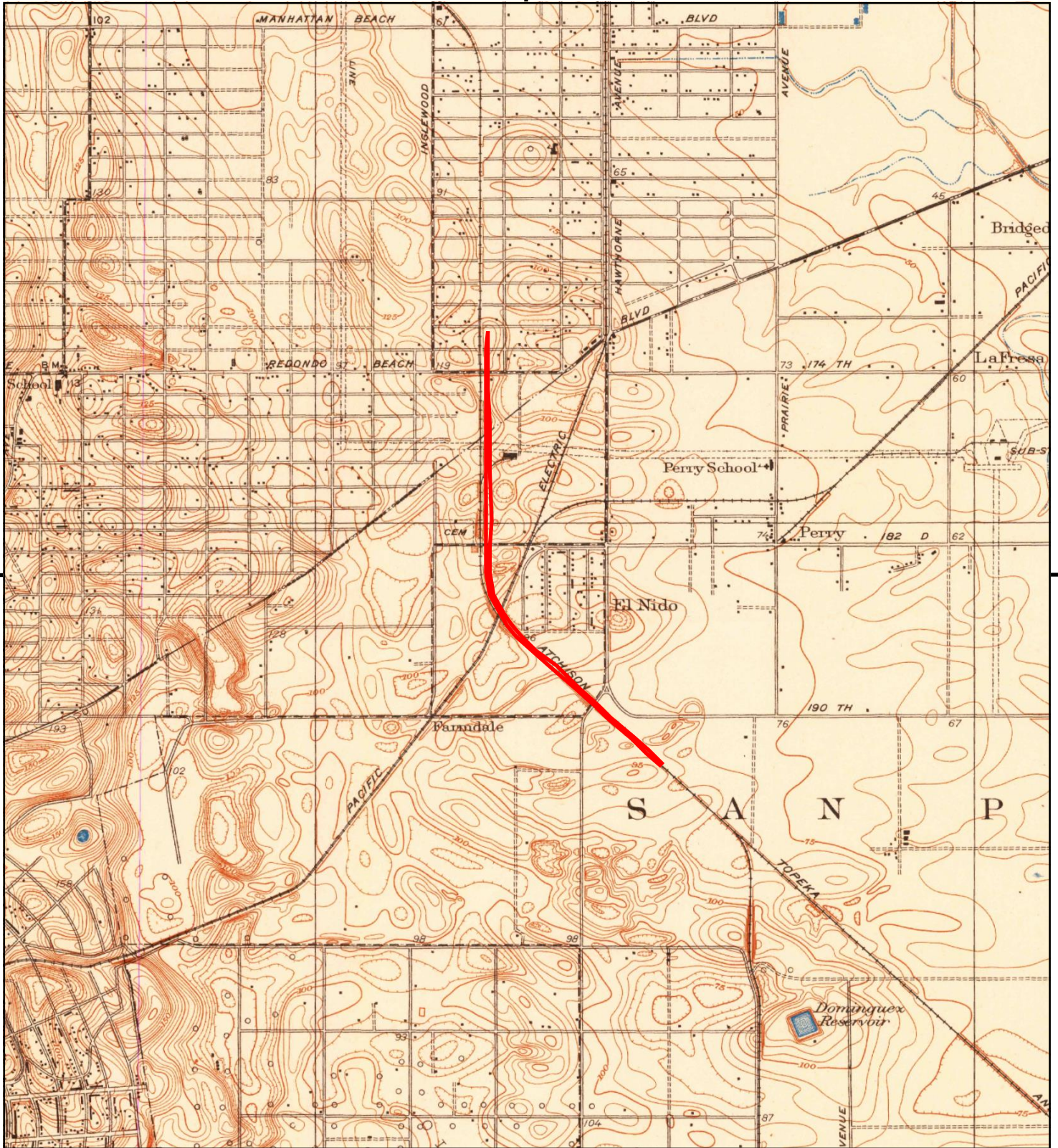


TP, Torrance, 1941, 7.5-minute

**SITE NAME:** Green Line Extension To Torrance Alt 1  
**ADDRESS:** Alt 1\_172nd Street To 190th Street  
 Redondo Beach, CA 90278  
**CLIENT:** Diaz-Yourman & Associates







This report includes information from the following map sheet(s).

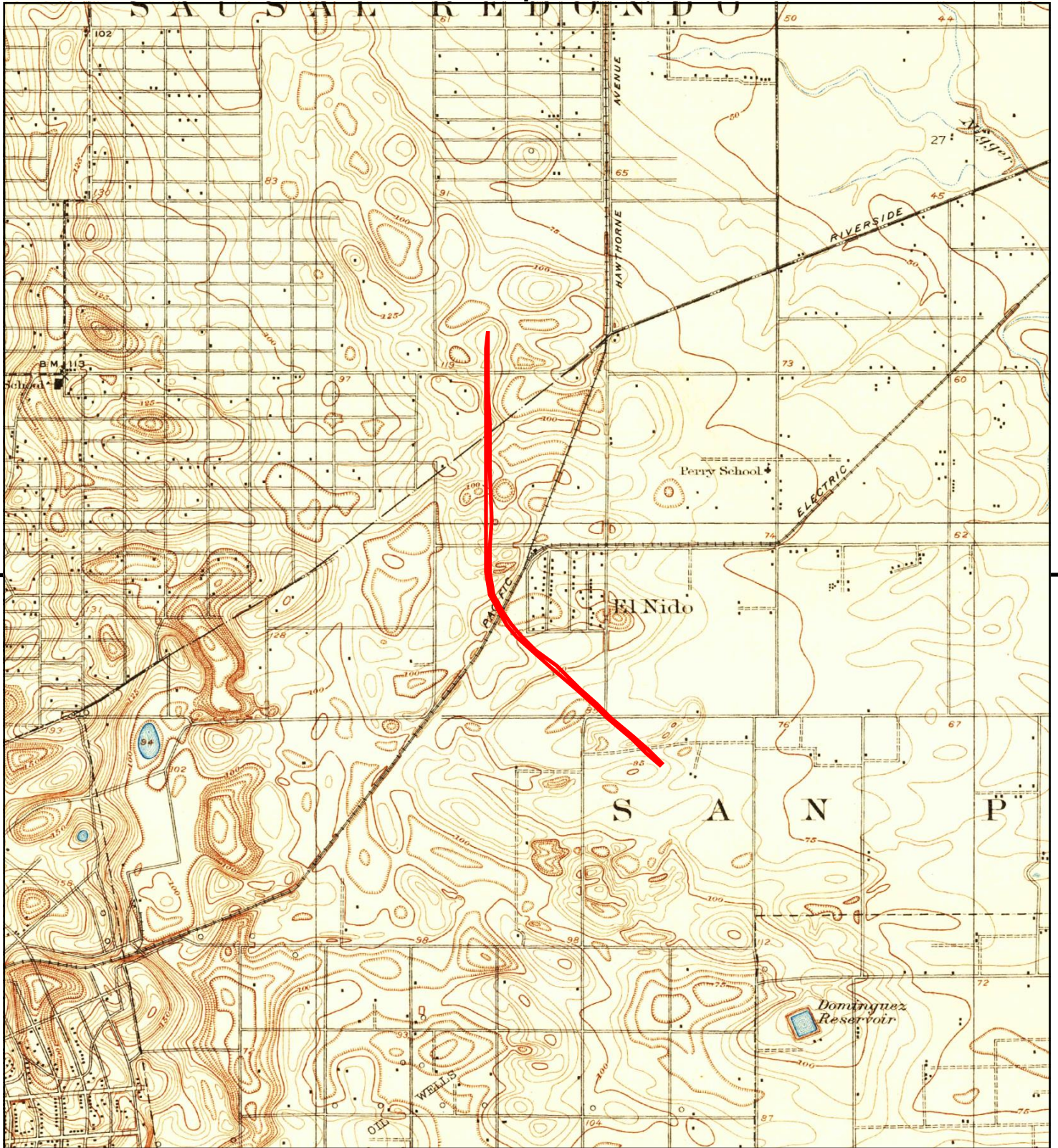


TP, Torrance, 1934, 7.5-minute

**SITE NAME:** Green Line Extension To Torrance Alt 1  
**ADDRESS:** Alt 1\_172nd Street To 190th Street  
 Redondo Beach, CA 90278  
**CLIENT:** Diaz-Yourman & Associates







This report includes information from the following map sheet(s).

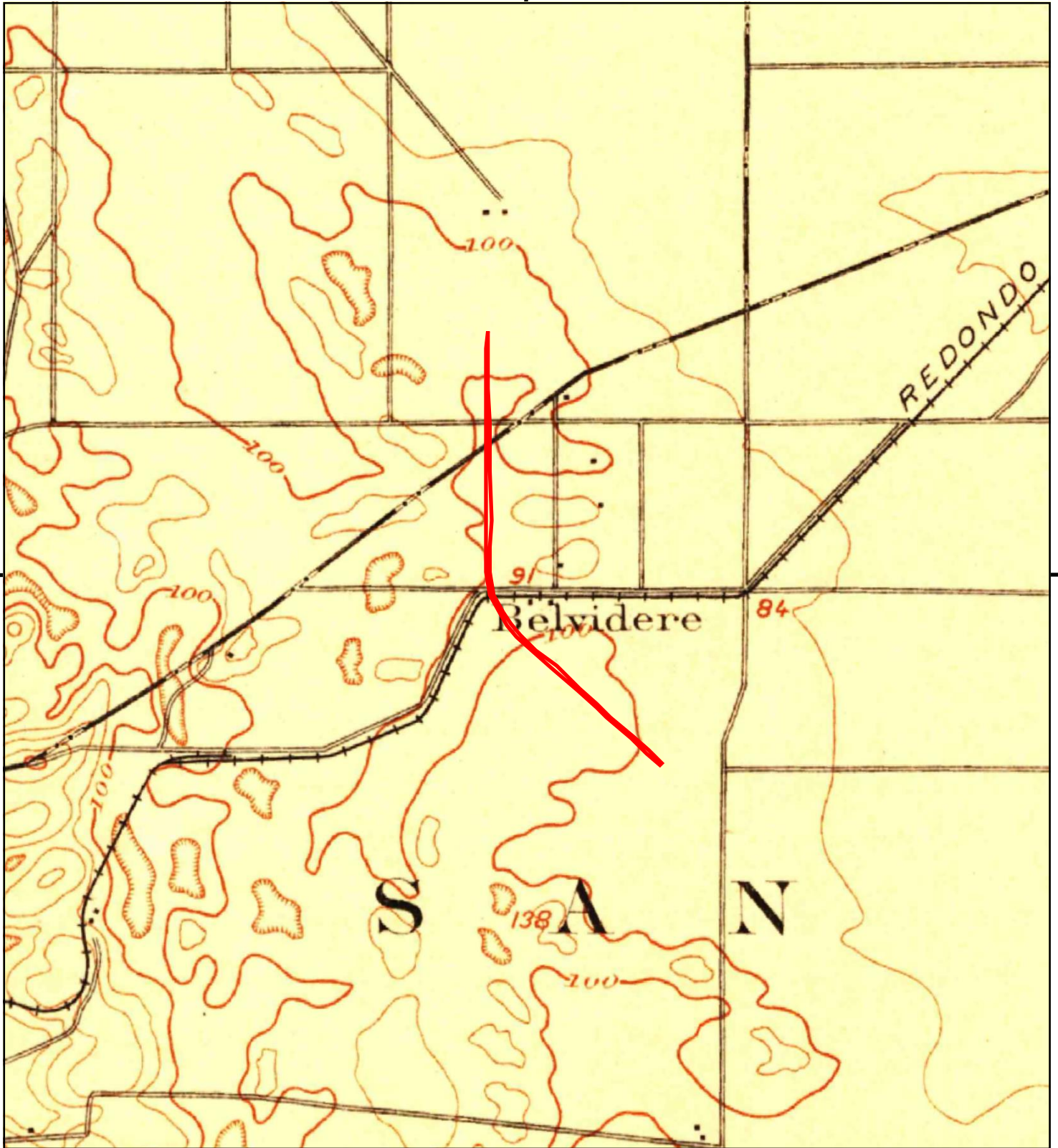


TP, Torrance, 1924, 7.5-minute

**SITE NAME:** Green Line Extension To Torrance Alt 1  
**ADDRESS:** Alt 1\_172nd Street To 190th Street  
 Redondo Beach, CA 90278  
**CLIENT:** Diaz-Yourman & Associates







This report includes information from the following map sheet(s).



TP, Redondo, 1896, 15-minute

**SITE NAME:** Green Line Extension To Torrance Alt 1  
**ADDRESS:** Alt 1\_172nd Street To 190th Street  
 Redondo Beach, CA 90278  
**CLIENT:** Diaz-Yourman & Associates





Green Line Extension To Torrance  
190th Street To Torrance Transit Station  
Torrance, CA 90503

Inquiry Number: 6042000.22

April 16, 2020

# EDR Historical Topo Map Report

with QuadMatch™



6 Armstrong Road, 4th floor  
Shelton, CT 06484  
Toll Free: 800.352.0050  
[www.edrnet.com](http://www.edrnet.com)

# EDR Historical Topo Map Report

04/16/20

**Site Name:**

Green Line Extension To Torra  
190th Street To Torrance Tran:  
Torrance, CA 90503  
EDR Inquiry # 6042000.22

**Client Name:**

Diaz-Yourman & Associates  
1616 E. Seventeenth Street  
Santa Ana, CA 92705  
Contact: Diaz Yourman & Associates



EDR Topographic Map Library has been searched by EDR and maps covering the target property location as provided by Diaz-Yourman & Associates were identified for the years listed below. EDR's Historical Topo Map Report is designed to assist professionals in evaluating potential liability on a target property resulting from past activities. EDRs Historical Topo Map Report includes a search of a collection of public and private color historical topographic maps, dating back to the late 1800s.

**Search Results:****Coordinates:**

<b>P.O.#</b>	2020-008	<b>Latitude:</b>	33.848088 33° 50' 53" North
<b>Project:</b>	GLET	<b>Longitude:</b>	-118.338678 -118° 20' 19" West
		<b>UTM Zone:</b>	Zone 11 North
		<b>UTM X Meters:</b>	376152.05
		<b>UTM Y Meters:</b>	3746118.44
		<b>Elevation:</b>	81.25' above sea level

**Maps Provided:**

2012	1924
1981	1896
1972	
1964	
1951	
1948	
1941	
1934	

**Disclaimer - Copyright and Trademark Notice**

This Report contains certain information obtained from a variety of public and other sources reasonably available to Environmental Data Resources, Inc. It cannot be concluded from this Report that coverage information for the target and surrounding properties does not exist from other sources. NO WARRANTY EXPRESSED OR IMPLIED, IS MADE WHATSOEVER IN CONNECTION WITH THIS REPORT. ENVIRONMENTAL DATA RESOURCES, INC. SPECIFICALLY DISCLAIMS THE MAKING OF ANY SUCH WARRANTIES, INCLUDING WITHOUT LIMITATION, MERCHANTABILITY OR FITNESS FOR A PARTICULAR USE OR PURPOSE. ALL RISK IS ASSUMED BY THE USER. IN NO EVENT SHALL ENVIRONMENTAL DATA RESOURCES, INC. BE LIABLE TO ANYONE, WHETHER ARISING OUT OF ERRORS OR OMISSIONS, NEGLIGENCE, ACCIDENT OR ANY OTHER CAUSE, FOR ANY LOSS OF DAMAGE, INCLUDING, WITHOUT LIMITATION, SPECIAL, INCIDENTAL, CONSEQUENTIAL, OR EXEMPLARY DAMAGES. ANY LIABILITY ON THE PART OF ENVIRONMENTAL DATA RESOURCES, INC. IS STRICTLY LIMITED TO A REFUND OF THE AMOUNT PAID FOR THIS REPORT. Purchaser accepts this Report "AS IS". Any analyses, estimates, ratings, environmental risk levels or risk codes provided in this Report are provided for illustrative purposes only, and are not intended to provide, nor should they be interpreted as providing any facts regarding, or prediction or forecast of, any environmental risk for any property. Only a Phase I Environmental Site Assessment performed by an environmental professional can provide information regarding the environmental risk for any property. Additionally, the information provided in this Report is not to be construed as legal advice.

Copyright 2020 by Environmental Data Resources, Inc. All rights reserved. Reproduction in any media or format, in whole or in part, of any report or map of Environmental Data Resources, Inc., or its affiliates, is prohibited without prior written permission.

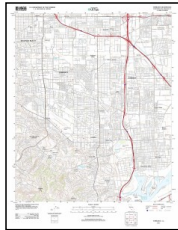
EDR and its logos (including Sanborn and Sanborn Map) are trademarks of Environmental Data Resources, Inc. or its affiliates. All other trademarks used herein are the property of their respective owners.



## **Topo Sheet Key**

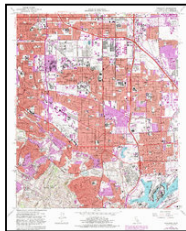
This EDR Topo Map Report is based upon the following USGS topographic map sheets.

### **2012 Source Sheets**



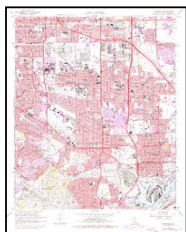
Torrance  
2012  
7.5-minute, 24000

### **1981 Source Sheets**



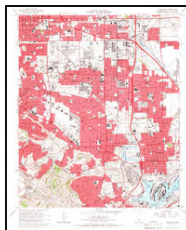
Torrance  
1981  
7.5-minute, 24000  
Aerial Photo Revised 1978

### **1972 Source Sheets**



Torrance  
1972  
7.5-minute, 24000  
Aerial Photo Revised 1972

### **1964 Source Sheets**



Torrance  
1964  
7.5-minute, 24000  
Aerial Photo Revised 1963

## **Topo Sheet Key**

This EDR Topo Map Report is based upon the following USGS topographic map sheets.

### **1951 Source Sheets**



Torrance  
1951  
7.5-minute, 24000  
Aerial Photo Revised 1947

### **1948 Source Sheets**



REDONDO  
1948  
15-minute, 50000

### **1941 Source Sheets**



Torrance  
1941  
7.5-minute, 24000

### **1934 Source Sheets**



Torrance  
1934  
7.5-minute, 20000



## ***Topo Sheet Key***

This EDR Topo Map Report is based upon the following USGS topographic map sheets.

### **1924 Source Sheets**

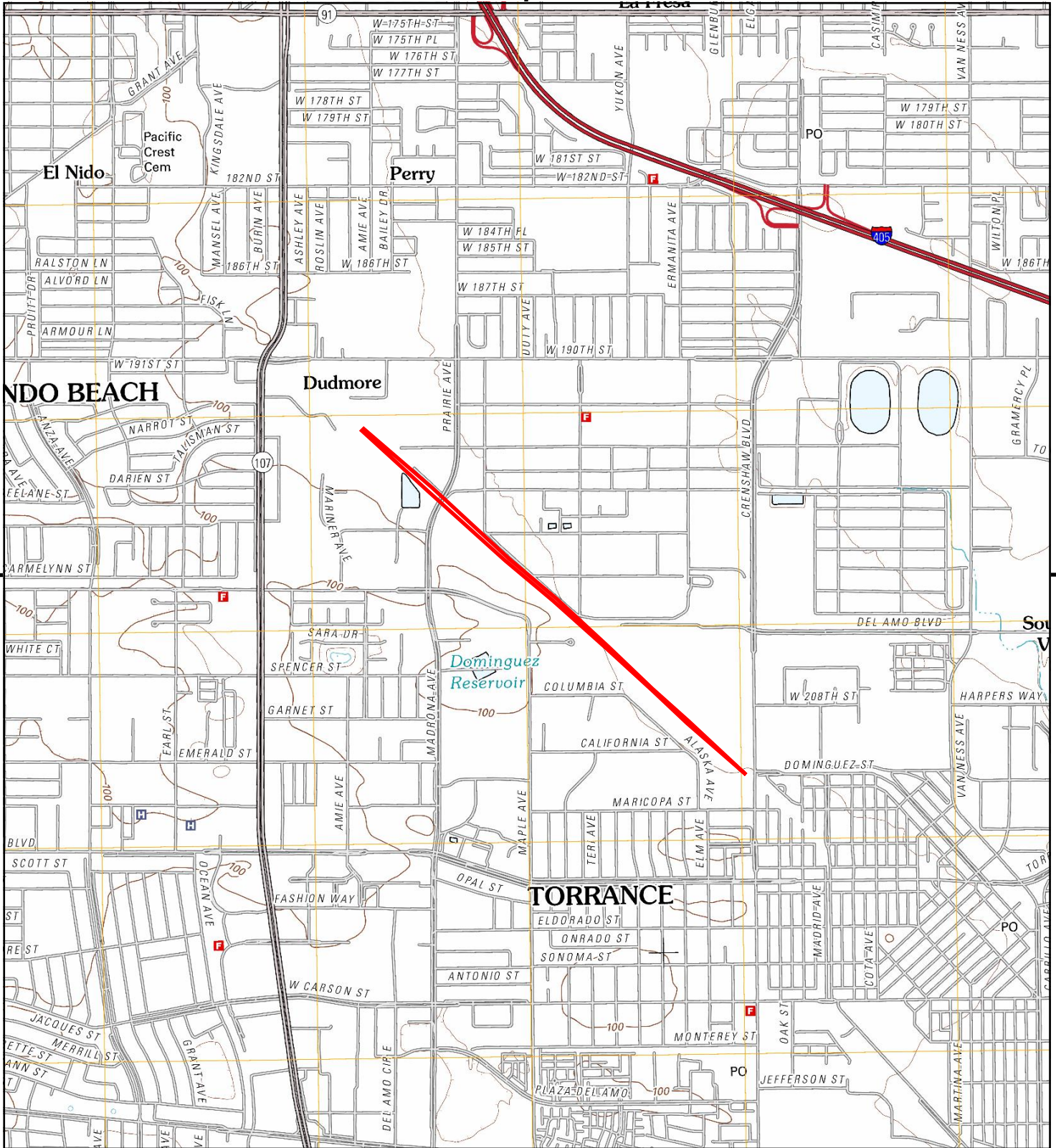


Torrance  
1924  
7.5-minute, 24000

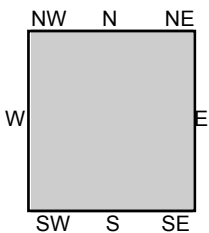
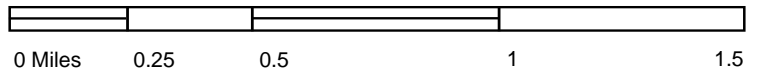
### **1896 Source Sheets**



Redondo  
1896  
15-minute, 62500



This report includes information from the following map sheet(s).

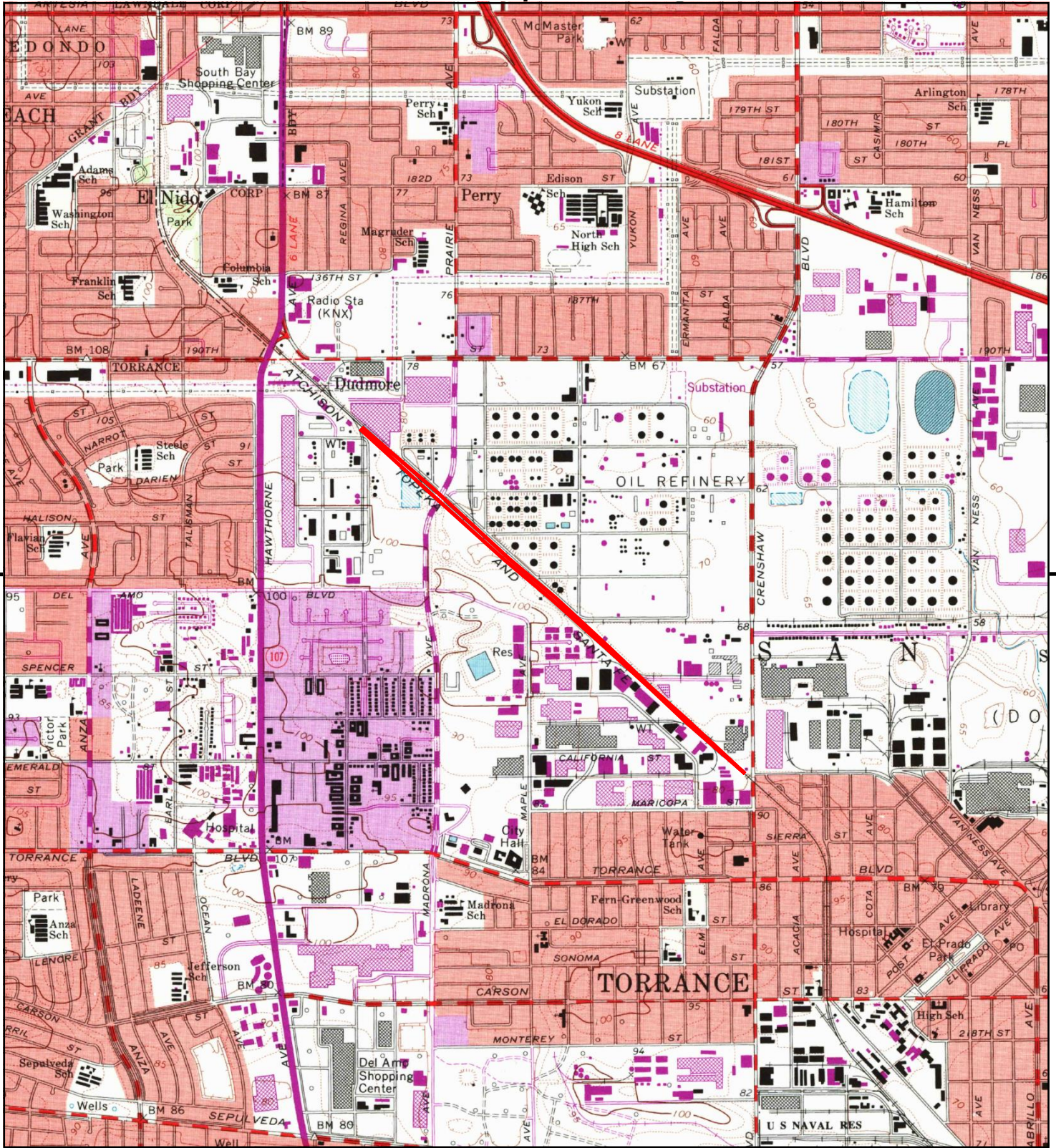


TP, Torrance, 2012, 7.5-minute

**SITE NAME:** Green Line Extension To Torrance  
**ADDRESS:** 190th Street To Torrance Transit Station  
 Torrance, CA 90503  
**CLIENT:** Diaz-Yourman & Associates







This report includes information from the following map sheet(s).

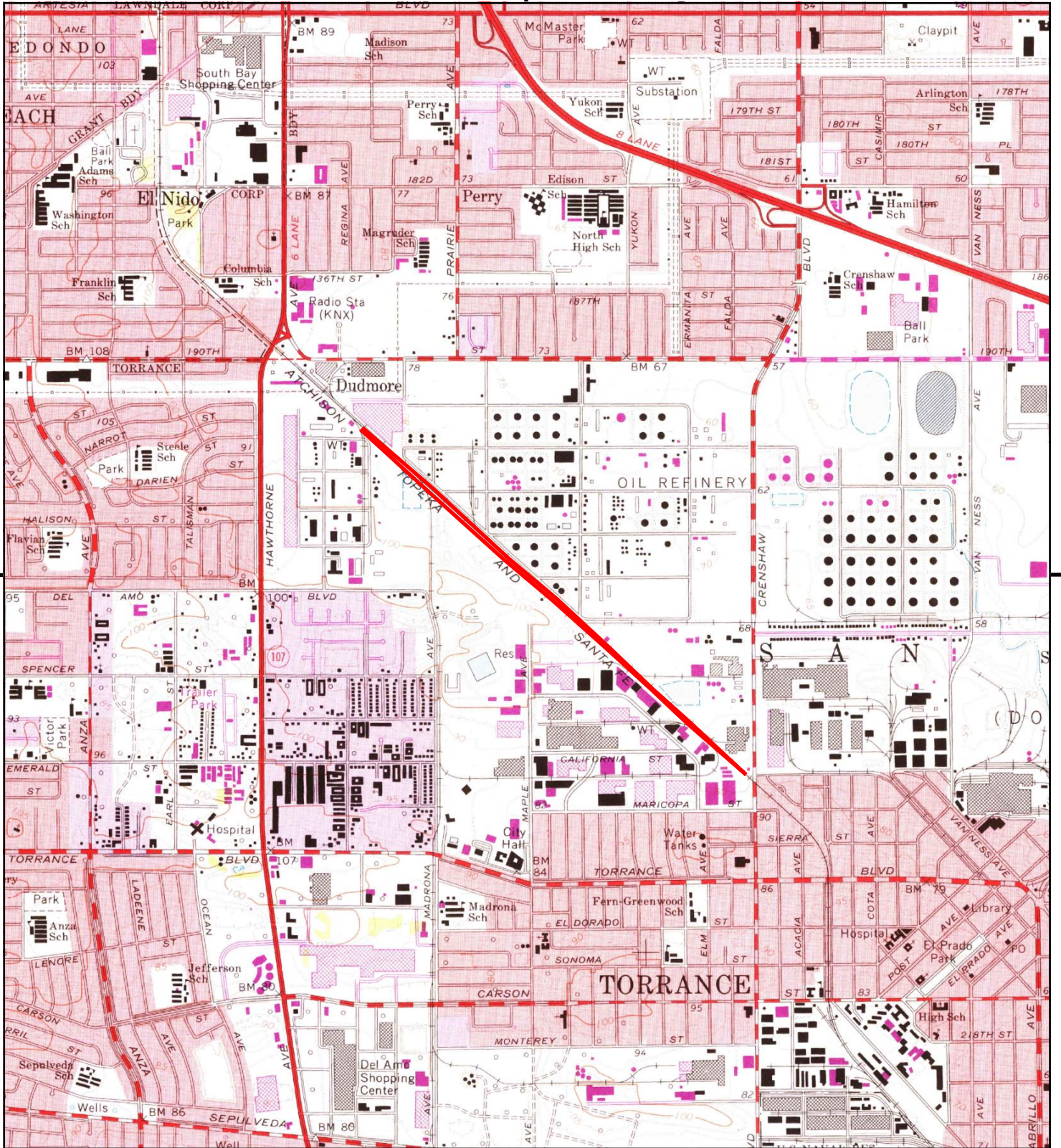


TP, Torrance, 1981, 7.5-minute

SITE NAME: Green Line Extension To Torrance  
 ADDRESS: 190th Street To Torrance Transit Station  
 Torrance, CA 90503  
 CLIENT: Diaz-Yourman & Associates







This report includes information from the following map sheet(s).

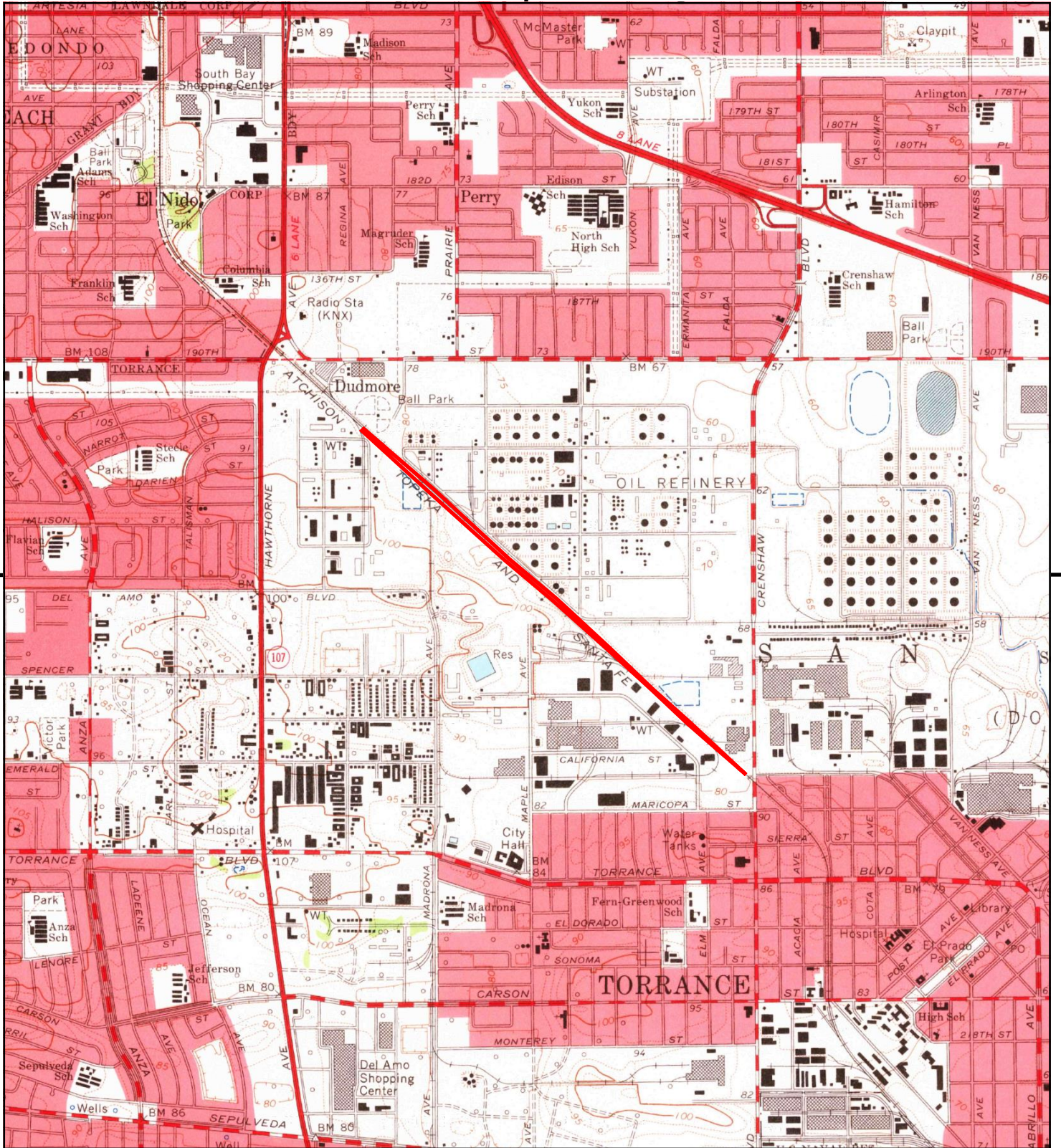


TP, Torrance, 1972, 7.5-minute

**SITE NAME:** Green Line Extension To Torrance  
**ADDRESS:** 190th Street To Torrance Transit Station  
 Torrance, CA 90503  
**CLIENT:** Diaz-Yourman & Associates







This report includes information from the following map sheet(s).

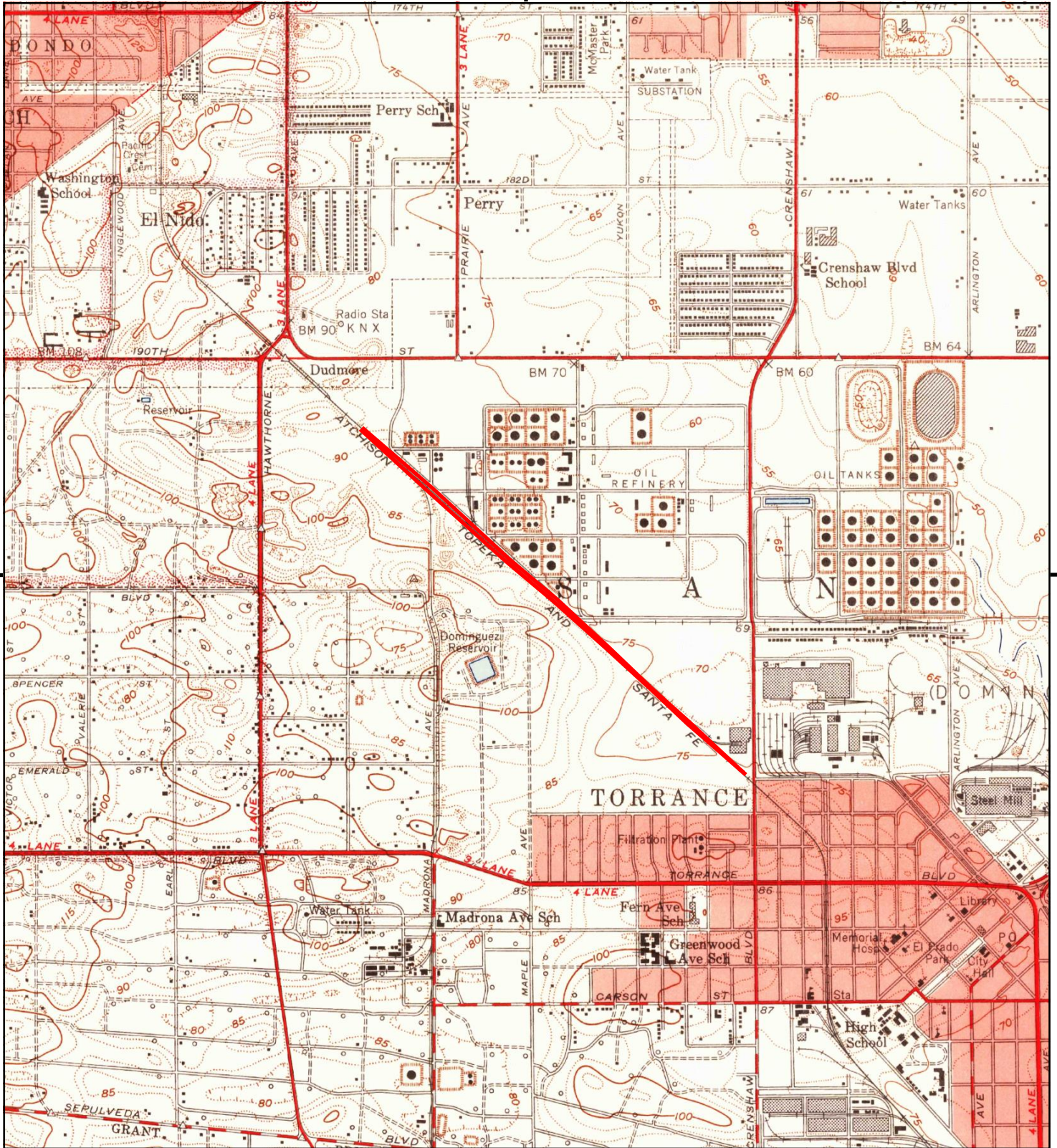


TP, Torrance, 1964, 7.5-minute

**SITE NAME:** Green Line Extension To Torrance  
**ADDRESS:** 190th Street To Torrance Transit Station  
 Torrance, CA 90503  
**CLIENT:** Diaz-Yourman & Associates







This report includes information from the following map sheet(s).

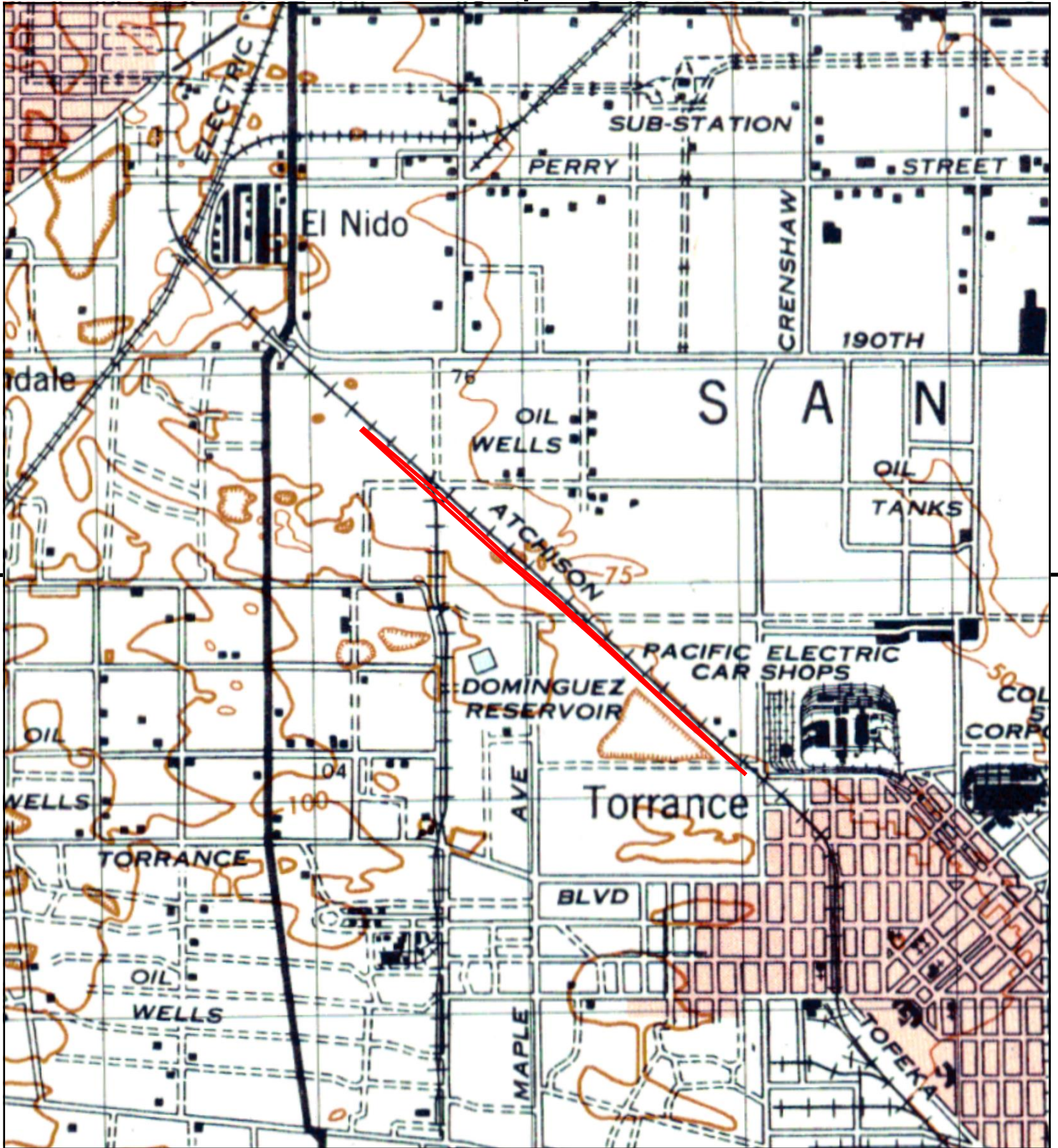


TP, Torrance, 1951, 7.5-minute

**SITE NAME:** Green Line Extension To Torrance  
**ADDRESS:** 190th Street To Torrance Transit Station  
 Torrance, CA 90503  
**CLIENT:** Diaz-Yourman & Associates







This report includes information from the following map sheet(s).

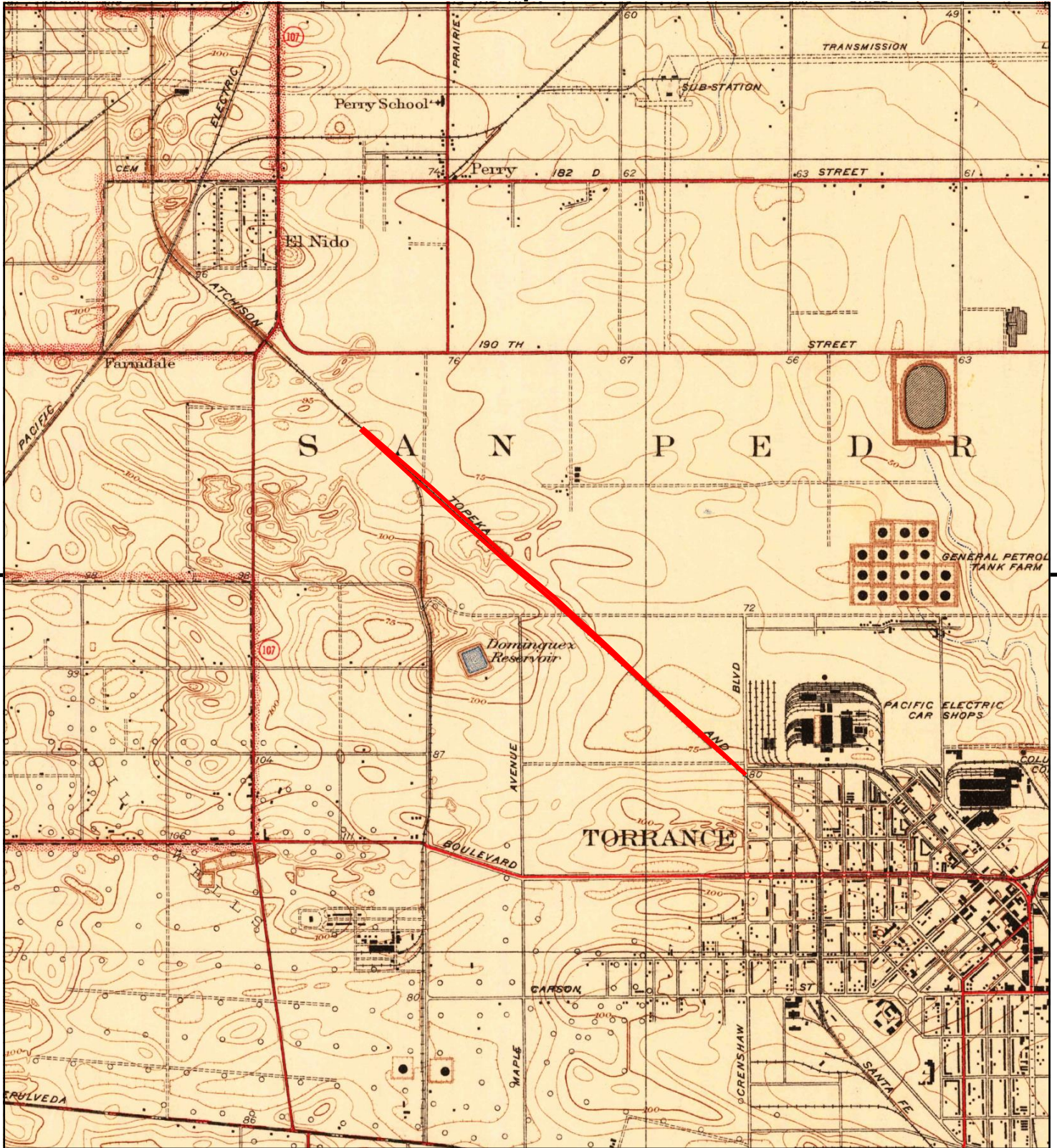


TP, REDONDO, 1948, 15-minute

SITE NAME: Green Line Extension To Torrance  
 ADDRESS: 190th Street To Torrance Transit Station  
 Torrance, CA 90503  
 CLIENT: Diaz-Yourman & Associates







This report includes information from the following map sheet(s).

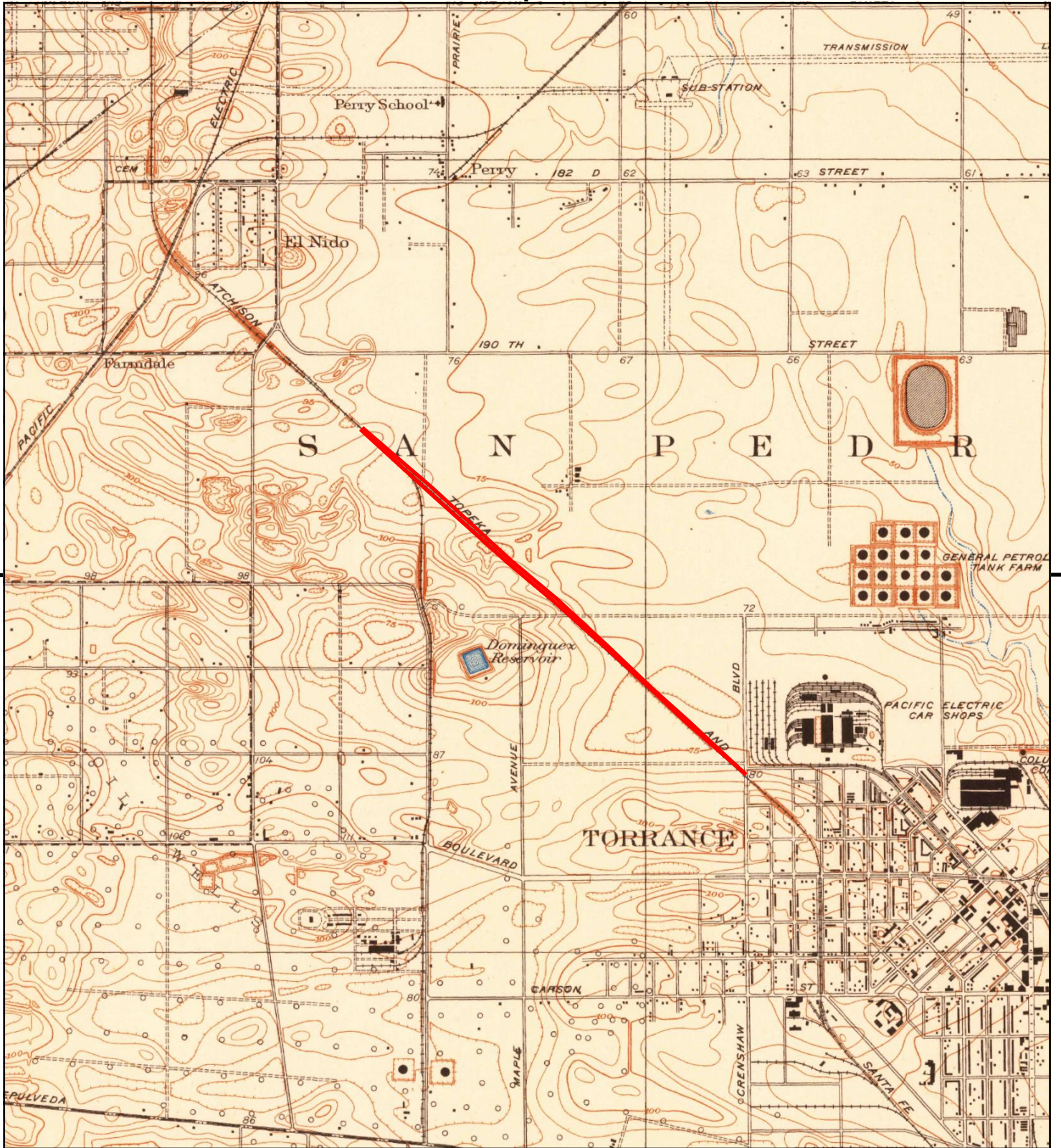


TP, Torrance, 1941, 7.5-minute

**SITE NAME:** Green Line Extension To Torrance  
**ADDRESS:** 190th Street To Torrance Transit Station  
 Torrance, CA 90503  
**CLIENT:** Diaz-Yourman & Associates







This report includes information from the following map sheet(s).

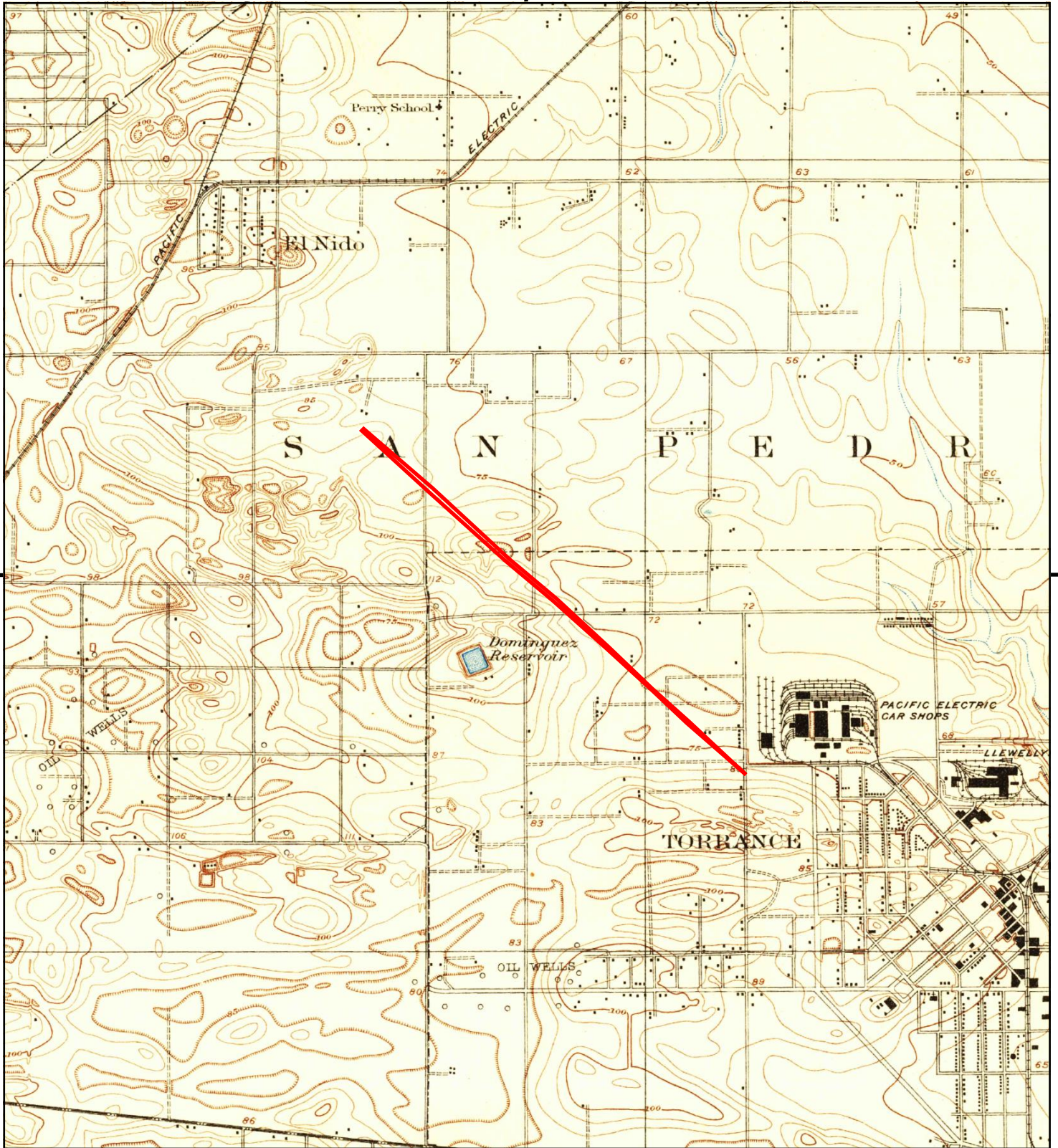


TP, Torrance, 1934, 7.5-minute

**SITE NAME:** Green Line Extension To Torrance  
**ADDRESS:** 190th Street To Torrance Transit Station  
 Torrance, CA 90503  
**CLIENT:** Diaz-Yourman & Associates







This report includes information from the following map sheet(s).

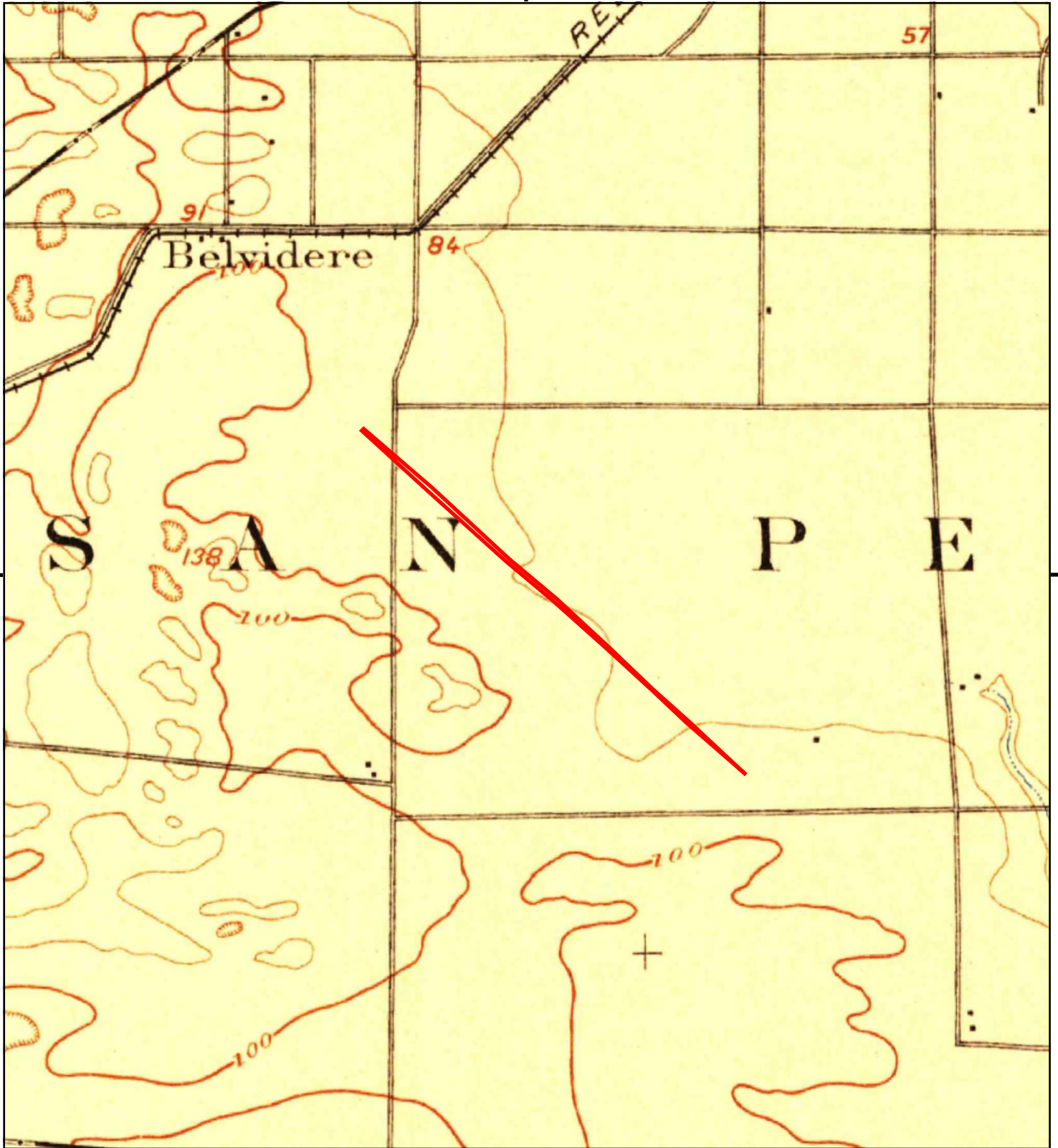


TP, Torrance, 1924, 7.5-minute

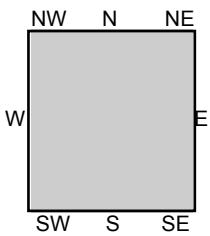
**SITE NAME:** Green Line Extension To Torrance  
**ADDRESS:** 190th Street To Torrance Transit Station  
 Torrance, CA 90503  
**CLIENT:** Diaz-Yourman & Associates







This report includes information from the following map sheet(s).



TP, Redondo, 1896, 15-minute

SITE NAME: Green Line Extension To Torrance  
ADDRESS: 190th Street To Torrance Transit Station  
Torrance, CA 90503  
CLIENT: Diaz-Yourman & Associates



**APPENDIX B -  
AERIAL PHOTOGRAPHS**





## **Green Line Extension To Torrance Alt 1**

Alt 1\_Redondo Beach Station To 172 Street

Redondo Beach, CA 90278

Inquiry Number: 6050225.9

April 29, 2020

# The EDR Aerial Photo Decade Package



6 Armstrong Road, 4th floor  
Shelton, CT 06484  
Toll Free: 800.352.0050  
[www.edrnet.com](http://www.edrnet.com)

**Date EDR Searched Historical Sources:**

Aerial Photography April 29, 2020

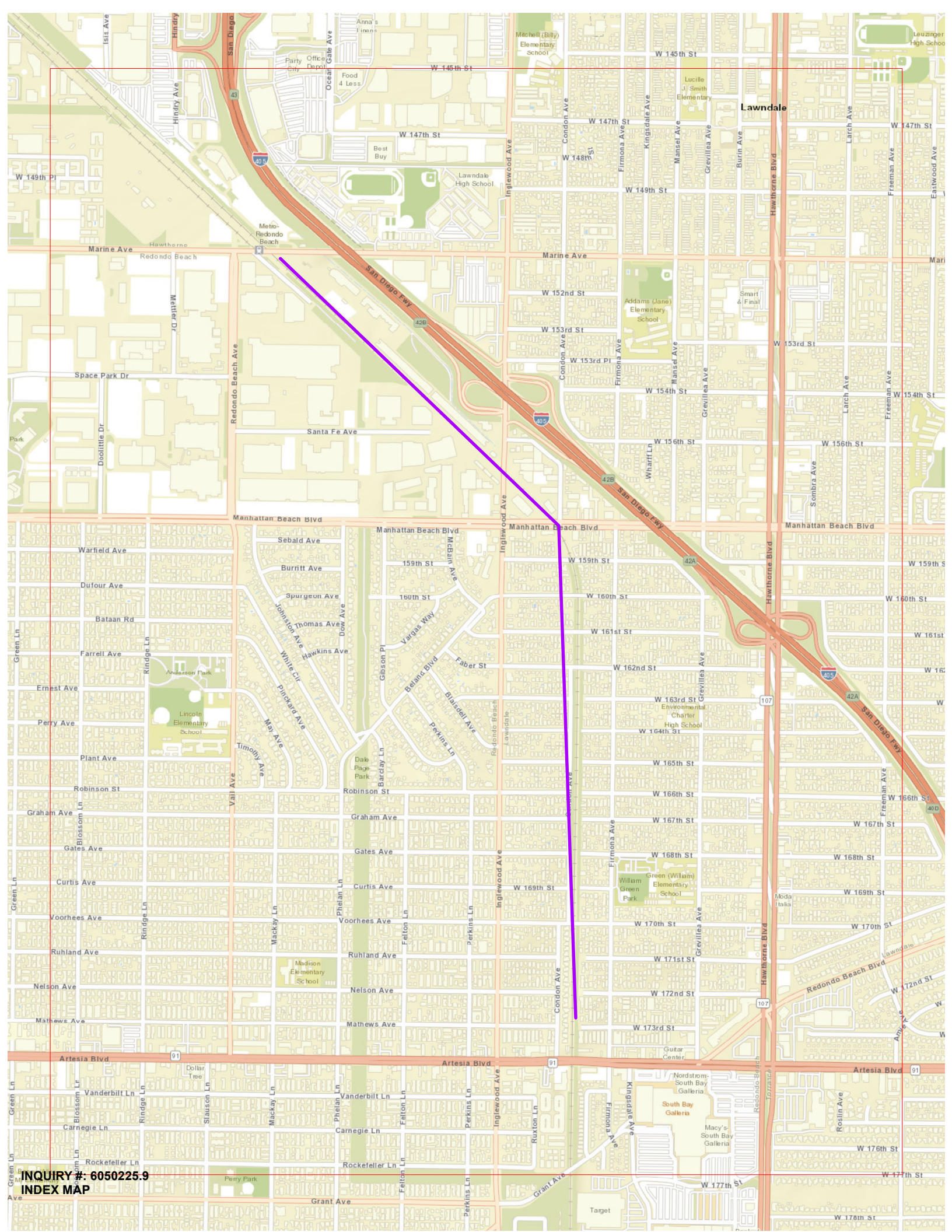
**Target Property:**

Alt\_1\_Redondo Beach Station to 172 Street

Redondo Beach, CA 90278


<u><i>Year</i></u>	<u><i>Scale</i></u>	<u><i>Details</i></u>	<u><i>Source</i></u>
1928	Aerial Photograph. Scale: 1"=1000'	Flight Year: 1928	Fairchild
1938	Aerial Photograph. Scale: 1"=1000'	Flight Year: 1938	USDA
1947	Aerial Photograph. Scale: 1"=1000'	Flight Year: 1947	Fairchild
1952	Aerial Photograph. Scale: 1"=1000'	Flight Year: 1952	USDA
1963	Aerial Photograph. Scale: 1"=1000'	Flight Year: 1963	USGS
1970	Aerial Photograph. Scale: 1"=1000'	Flight Year: 1970	Brewster
1972	Aerial Photograph. Scale: 1"=1000'	Flight Year: 1972	Brewster
1977	Aerial Photograph. Scale: 1"=1000'	Flight Year: 1977	Brewster
1985	Aerial Photograph. Scale: 1"=1000'	Flight Year: 1985	USDA
1989	Aerial Photograph. Scale: 1"=1000'	Flight Year: 1989	USDA
1994	Aerial Photograph. Scale: 1"=1000'	Flight Year: 1994	USGS/DOQQ
2005	Aerial Photograph. Scale: 1"=1000'	Flight Year: 2005	USDA/NAIP
2009	Aerial Photograph. Scale: 1"=1000'	Flight Year: 2009	USDA/NAIP
2012	Aerial Photograph. Scale: 1"=1000'	Flight Year: 2012	USDA/NAIP
2016	Aerial Photograph. Scale: 1"=1000'	Flight Year: 2016	USDA/NAIP






**INQUIRY #: 6050225.9**  
**INDEX MAP**





INQUIRY #: 6050225.9  
YEAR: 1928  
SCALE: 1"=1000'






6050225.9

1000'





INQUIRY #: 6050225.9  
YEAR: 1947  
SCALE: 1" = 100'





INQUIRY #: 6050225.9  
YEAR: 1952  
SCALE: 1"=1000'





INQUIRY # 6050225.9  
YEAR: 1963  
SCALE: 1"=1000'






INQUIRY # 6850275.9  
YEAR 1970  
SCALE 1" = 1000'





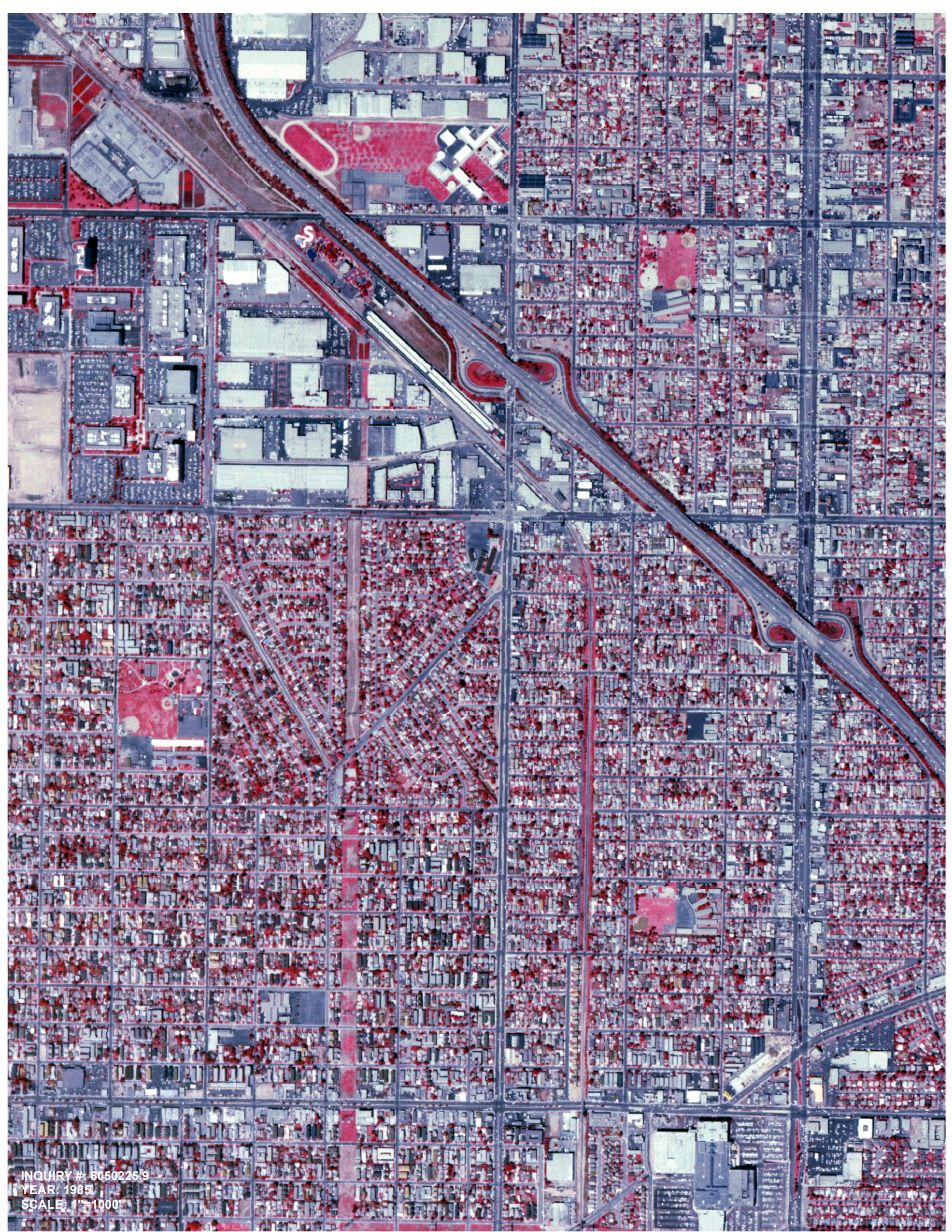
INQUIRY # 6050225.9  
YEAR 1972  
SCALE 1" = 100'





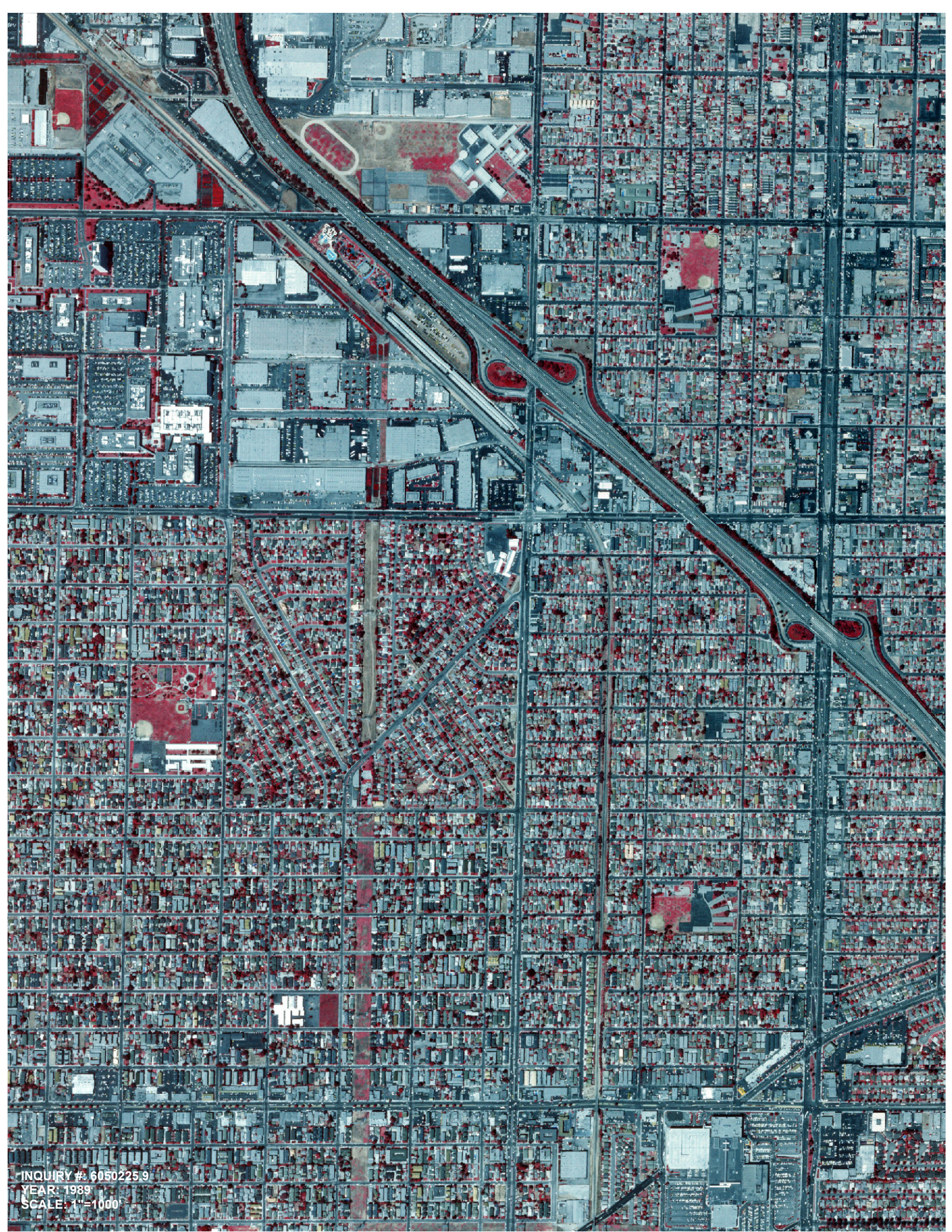
INQUIRY #: 6050225.91  
YEAR: 1977  
SCALE: 1" = 1000'






INQUIRY #: 6050225.9  
YEAR: 1985  
SCALE: 1"=1000'





INQUIRY #: 6050225.9  
YEAR: 1989  
SCALE: 1"=1000'





INVENTORY # 60562259  
YEAR 1994  
SCALE 1" = 1000'





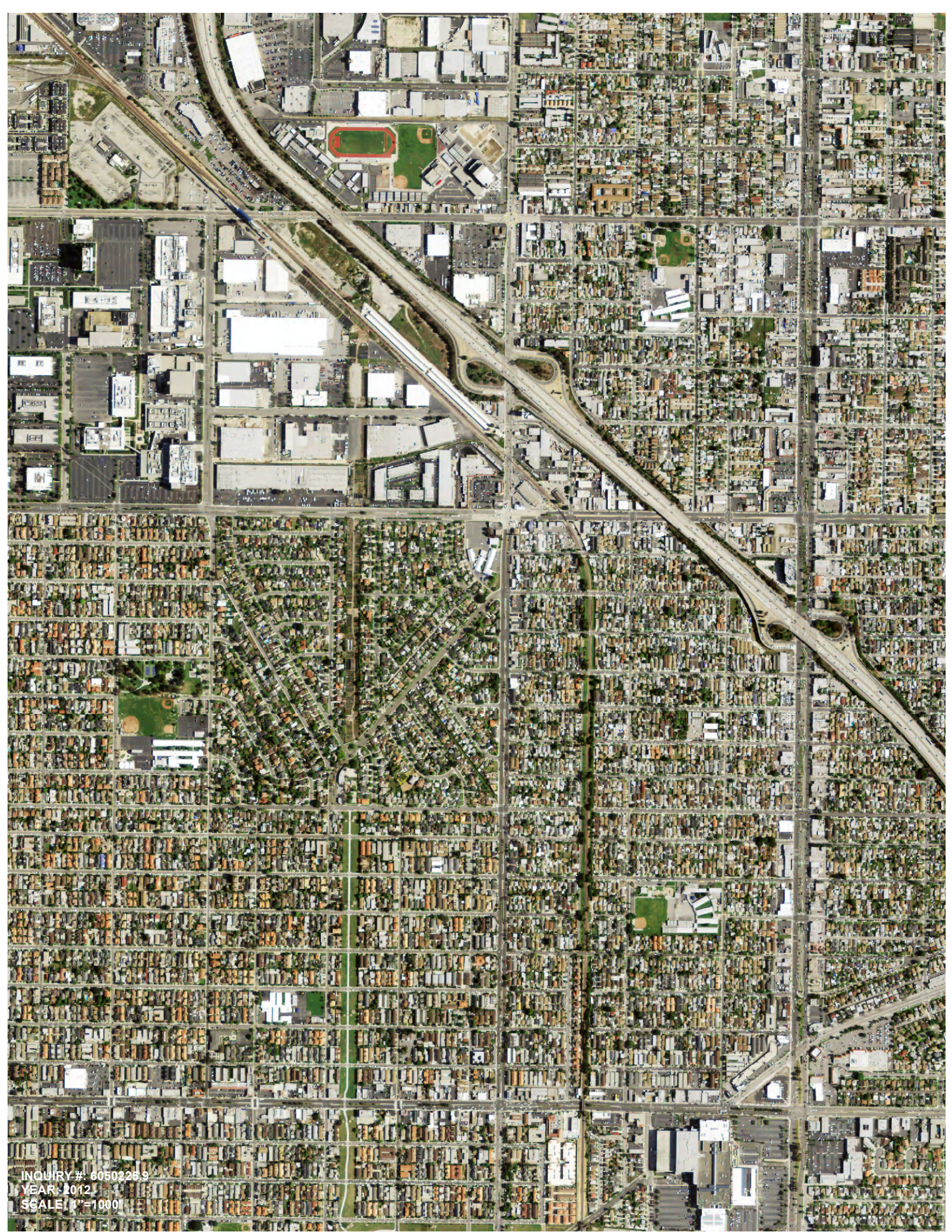
INQUIRY #: 6050225.9  
YEAR: 2005  
SCALE: 1"=1000'





INQUIRY # 6050226.9  
YEAR: 2009  
SCALE: 1"=1000'





INQUIRY # 6050226.9  
YEAR: 2012  
SCALE: 1"=1000'



An aerial photograph of a city grid. A major highway with multiple lanes runs diagonally from the top-left towards the bottom-right. To the left of the highway, there are several large commercial or industrial buildings, including one with a prominent red-roofed structure. To the right of the highway, the city grid is dense with residential buildings. Two baseball fields are visible: one in the upper-middle section and another in the lower-middle section. The overall scene shows a mix of urban development, including residential areas, commercial buildings, and sports facilities.

QUERY #: 6050225.9  
YEAR: 2016  
SCALE: 1"=1000'





## **Green Line Extension To Torrance Alt 1**

Alt 1\_172nd Street To 190th Street

Redondo Beach, CA 90278

Inquiry Number: 6050225.18

April 29, 2020

# **The EDR Aerial Photo Decade Package**



6 Armstrong Road, 4th floor  
Shelton, CT 06484  
Toll Free: 800.352.0050  
[www.edrnet.com](http://www.edrnet.com)

**Date EDR Searched Historical Sources:**

Aerial Photography April 29, 2020

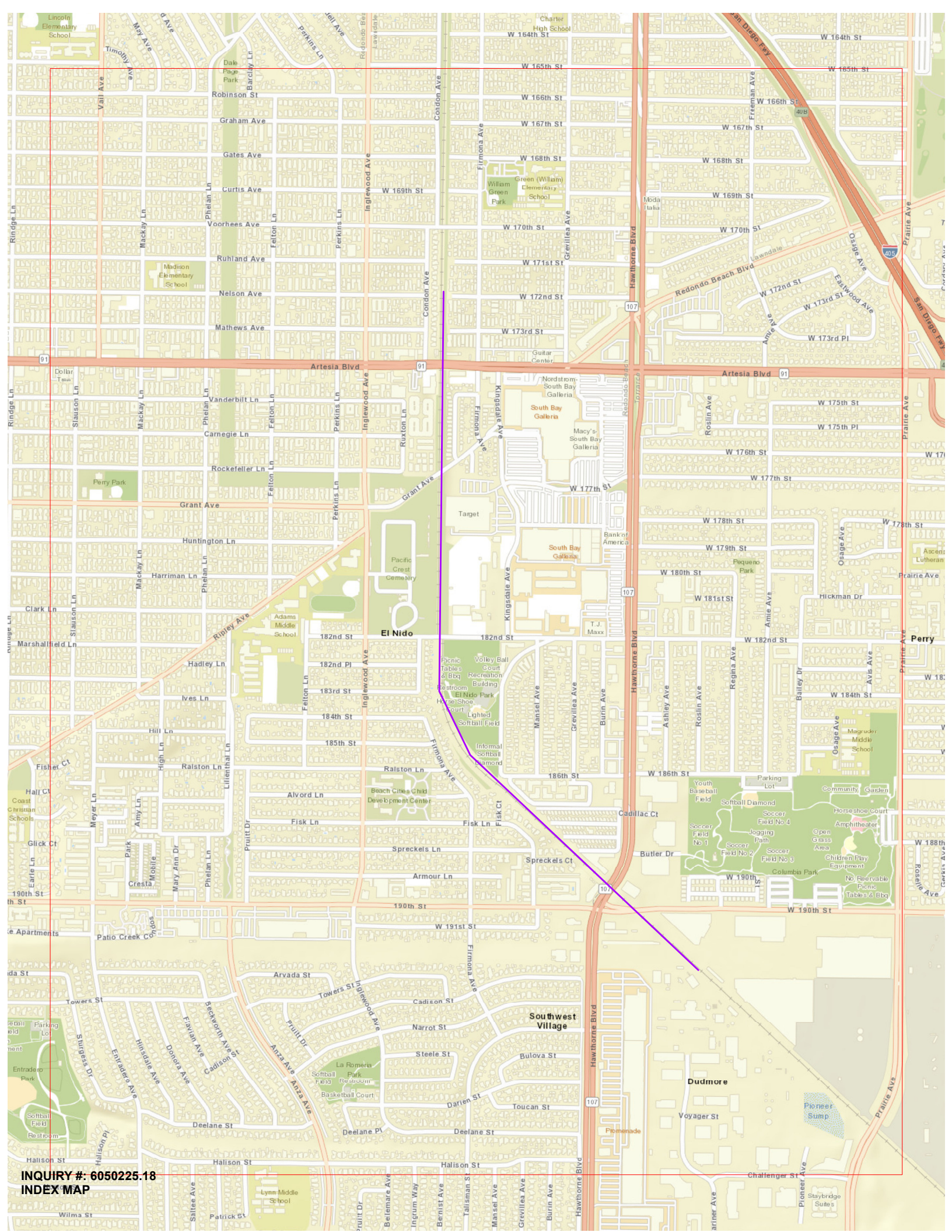
**Target Property:**

Alt 1\_172nd Street to 190th Street

Redondo Beach, CA 90278

<u><i>Year</i></u>	<u><i>Scale</i></u>	<u><i>Details</i></u>	<u><i>Source</i></u>
1928	Aerial Photograph. Scale: 1"=1000'	Flight Year: 1928	Fairchild
1938	Aerial Photograph. Scale: 1"=1000'	Flight Year: 1938	USDA
1947	Aerial Photograph. Scale: 1"=1000'	Flight Year: 1947	Fairchild
1952	Aerial Photograph. Scale: 1"=1000'	Flight Year: 1952	USDA
1963	Aerial Photograph. Scale: 1"=1000'	Flight Year: 1963	USGS
1970	Aerial Photograph. Scale: 1"=1000'	Flight Year: 1970	Brewster
1972	Aerial Photograph. Scale: 1"=1000'	Flight Year: 1972	Brewster
1977	Aerial Photograph. Scale: 1"=1000'	Flight Year: 1977	Brewster
1985	Aerial Photograph. Scale: 1"=1000'	Flight Year: 1985	USDA
1989	Aerial Photograph. Scale: 1"=1000'	Flight Year: 1989	USDA
1994	Aerial Photograph. Scale: 1"=1000'	Flight Year: 1994	USGS/DOQQ
2005	Aerial Photograph. Scale: 1"=1000'	Flight Year: 2005	USDA/NAIP
2009	Aerial Photograph. Scale: 1"=1000'	Flight Year: 2009	USDA/NAIP
2012	Aerial Photograph. Scale: 1"=1000'	Flight Year: 2012	USDA/NAIP
2016	Aerial Photograph. Scale: 1"=1000'	Flight Year: 2016	USDA/NAIP






**INQUIRY #: 6050225.18**  
**INDEX MAP**





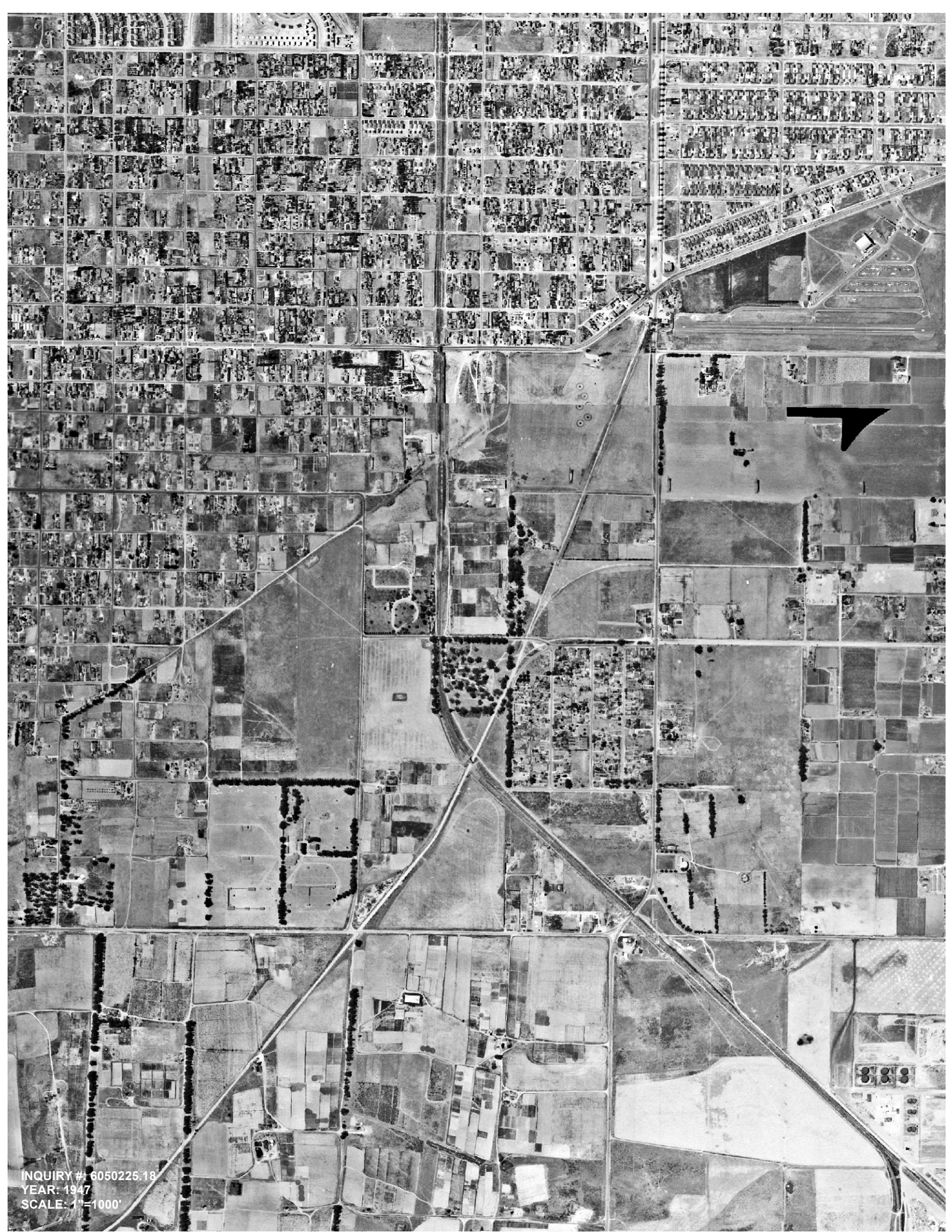
INQUIRY #: 6050225.18  
YEAR: 1928  
SCALE: 1"=1000'





INQUIRY #: 6050225.18  
YEAR: 1938  
SCALE: 1"=4000'






INQUIRY # 6050225.18  
YEAR: 1947  
SCALE: 1"=1000'





INQUIRY #: 6050225.18  
YEAR: 1952  
SCALE: 1"=1000'







INQUIRY #: 6050225.18  
YEAR: 1963  
SCALE: 1"=1000'






INQUIRY #: 6050225.18  
YEAR: 1970  
SCALE: 1"=1000'








INQUIRY #: 6050225.18  
YEAR: 1972  
SCALE: 1"=1000'






INQUIRY #: 6050225.18  
YEAR: 1977  
SCALE: 1"=1000'






INQUIRY #: 6050225.18  
YEAR: 1985  
SCALE: 1"=1000'





INQUIRY #: 6050225.18  
YEAR: 1989  
SCALE: 1"=1000'





INQUIRY # 6060225-18  
YEAR: 1994  
SCALE: 1" = 1000'





INQUIRY #: 6050225.18  
YEAR: 2005  
SCALE: 1"=1000'





INQUIRY #: 6060225.18  
YEAR: 2009  
SCALE: 1"=1000'





INQUIRY #: 6060225.18  
YEAR: 2012  
SCALE: 1"=1000'





INQUIRY #: 6050225.18  
YEAR: 2016  
SCALE: 1"=1000'





## **Green Line Extension To Torrance**

190th Street To Torrance Transit Station

Torrance, CA 90503

Inquiry Number: 6042000.27

April 17, 2020

# The EDR Aerial Photo Decade Package



6 Armstrong Road, 4th floor  
Shelton, CT 06484  
Toll Free: 800.352.0050  
[www.edrnet.com](http://www.edrnet.com)

# EDR Aerial Photo Decade Package

04/17/20

**Site Name:**

Green Line Extension To Torra  
190th Street To Torrance Tran:  
Torrance, CA 90503  
EDR Inquiry # 6042000.27

**Client Name:**

Diaz-Yourman & Associates  
1616 E. Seventeenth Street  
Santa Ana, CA 92705  
Contact: Diaz Yourman & Associates



Environmental Data Resources, Inc. (EDR) Aerial Photo Decade Package is a screening tool designed to assist environmental professionals in evaluating potential liability on a target property resulting from past activities. EDR's professional researchers provide digitally reproduced historical aerial photographs, and when available, provide one photo per decade.

**Search Results:**

<u>Year</u>	<u>Scale</u>	<u>Details</u>	<u>Source</u>
2016	1"=875'	Flight Year: 2016	USDA/NAIP
2012	1"=875'	Flight Year: 2012	USDA/NAIP
2009	1"=875'	Flight Year: 2009	USDA/NAIP
2005	1"=875'	Flight Year: 2005	USDA/NAIP
2002	1"=875'	Flight Date: June 10, 2002	USDA
1994	1"=875'	Acquisition Date: May 31, 1994	USGS/DOQQ
1989	1"=875'	Flight Date: January 01, 1989	USGS
1980	1"=875'	Flight Date: January 01, 1980	USGS
1976	1"=875'	Flight Date: January 01, 1976	Teledyne
1963	1"=875'	Flight Date: February 28, 1963	USGS
1954	1"=875'	Flight Date: August 31, 1954	USDA
1952	1"=875'	Flight Date: April 11, 1952	USDA
1947	1"=875'	Flight Date: July 01, 1947	FAIR
1938	1"=875'	Flight Date: February 07, 1938	USDA

**When delivered electronically by EDR, the aerial photo images included with this report are for ONE TIME USE ONLY. Further reproduction of these aerial photo images is prohibited without permission from EDR. For more information contact your EDR Account Executive.**

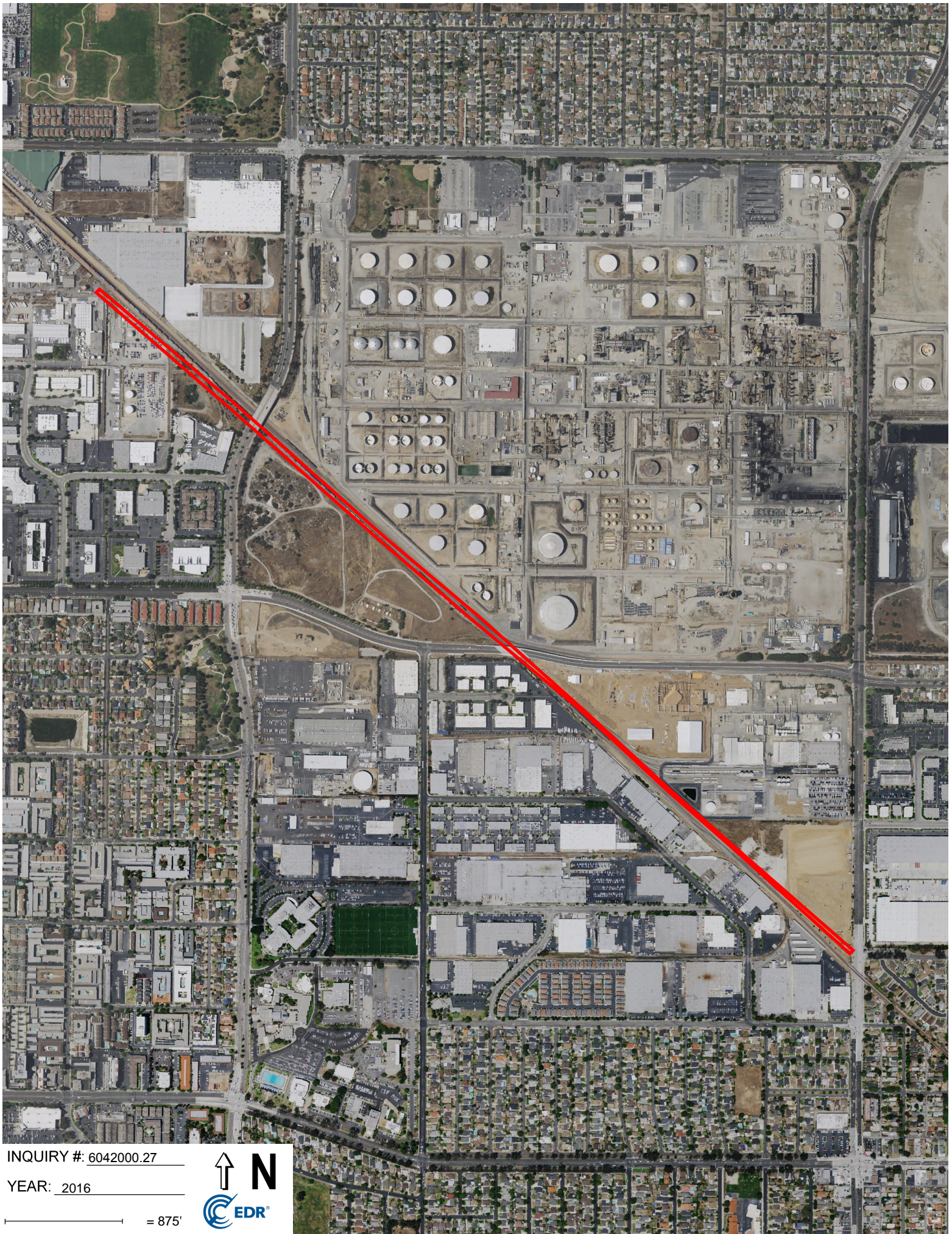
**Disclaimer - Copyright and Trademark Notice**

This Report contains certain information obtained from a variety of public and other sources reasonably available to Environmental Data Resources, Inc. It cannot be concluded from this Report that coverage information for the target and surrounding properties does not exist from other sources. NO WARRANTY EXPRESSED OR IMPLIED, IS MADE WHATSOEVER IN CONNECTION WITH THIS REPORT. ENVIRONMENTAL DATA RESOURCES, INC. SPECIFICALLY DISCLAIMS THE MAKING OF ANY SUCH WARRANTIES, INCLUDING WITHOUT LIMITATION, MERCHANTABILITY OR FITNESS FOR A PARTICULAR USE OR PURPOSE. ALL RISK IS ASSUMED BY THE USER. IN NO EVENT SHALL ENVIRONMENTAL DATA RESOURCES, INC. BE LIABLE TO ANYONE, WHETHER ARISING OUT OF ERRORS OR OMISSIONS, NEGLIGENCE, ACCIDENT OR ANY OTHER CAUSE, FOR ANY LOSS OF DAMAGE, INCLUDING, WITHOUT LIMITATION, SPECIAL, INCIDENTAL, CONSEQUENTIAL, OR EXEMPLARY DAMAGES. ANY LIABILITY ON THE PART OF ENVIRONMENTAL DATA RESOURCES, INC. IS STRICTLY LIMITED TO A REFUND OF THE AMOUNT PAID FOR THIS REPORT. Purchaser accepts this Report "AS IS". Any analyses, estimates, ratings, environmental risk levels or risk codes provided in this Report are provided for illustrative purposes only, and are not intended to provide, nor should they be interpreted as providing any facts regarding, or prediction or forecast of, any environmental risk for any property. Only a Phase I Environmental Site Assessment performed by an environmental professional can provide information regarding the environmental risk for any property. Additionally, the information provided in this Report is not to be construed as legal advice.

Copyright 2020 by Environmental Data Resources, Inc. All rights reserved. Reproduction in any media or format, in whole or in part, of any report or map of Environmental Data Resources, Inc., or its affiliates, is prohibited without prior written permission.

EDR and its logos (including Sanborn and Sanborn Map) are trademarks of Environmental Data Resources, Inc. or its affiliates. All other trademarks used herein are the property of their respective owners.





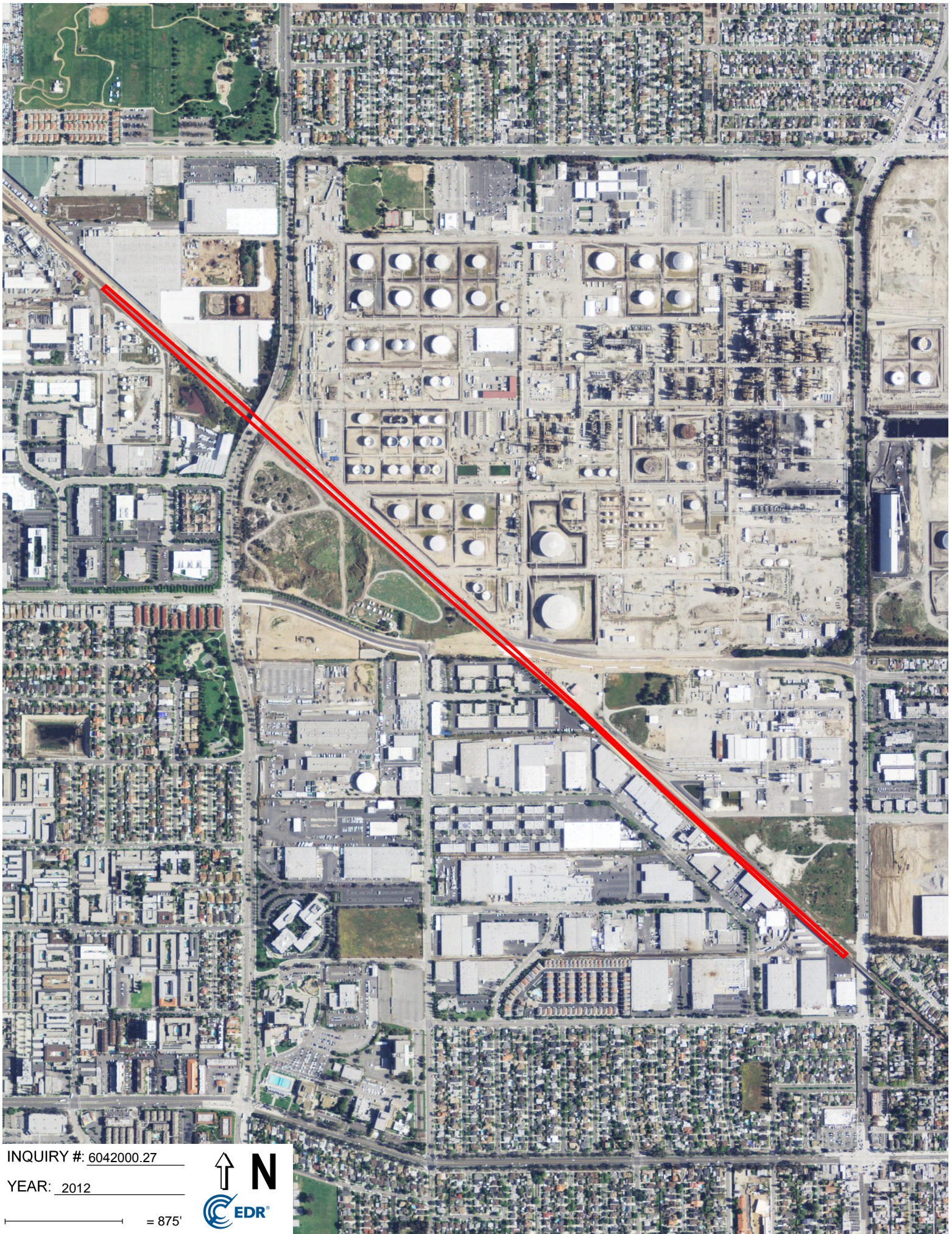
INQUIRY #: 6042000.27

YEAR: 2016

— = 875'







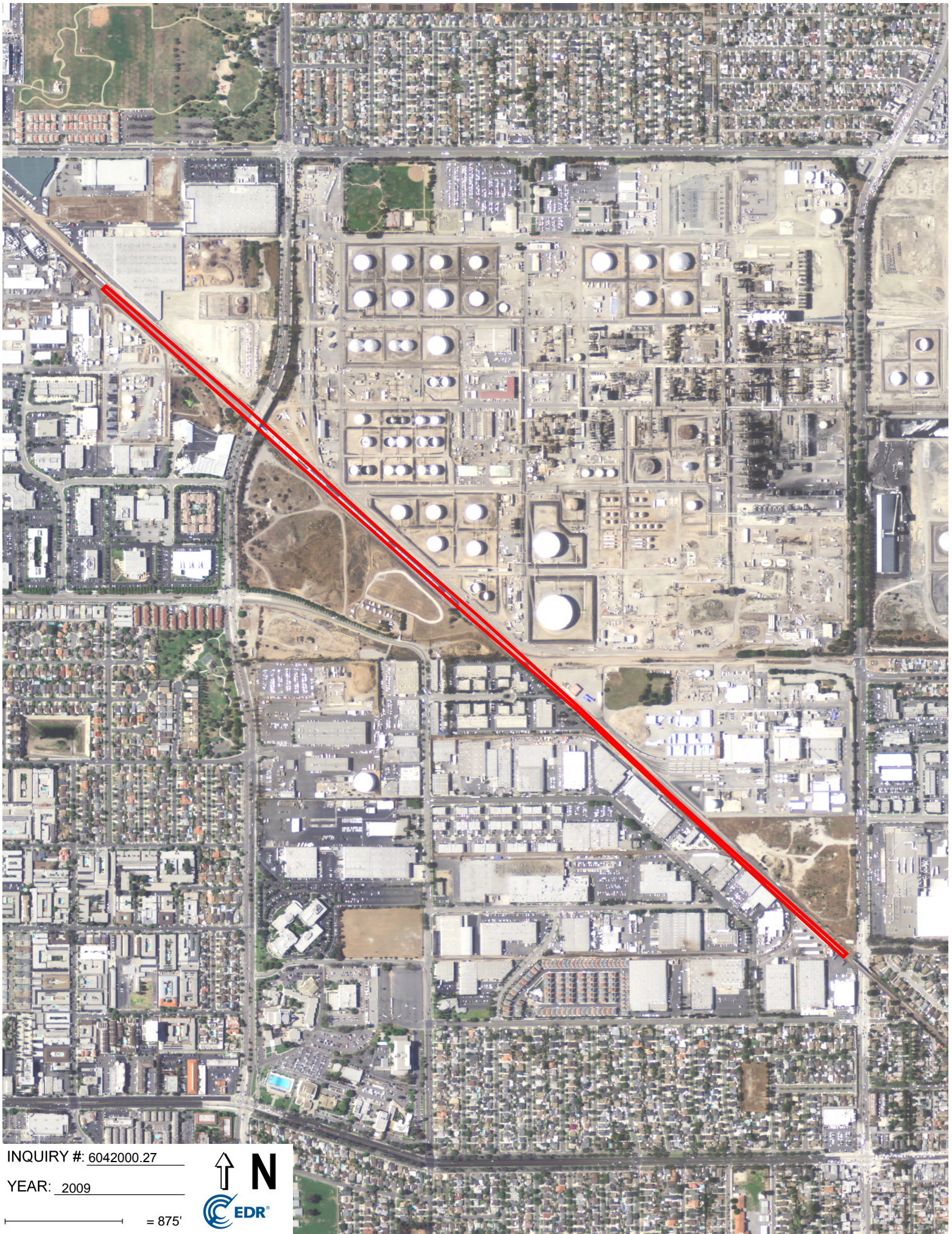
INQUIRY #: 6042000.27

YEAR: 2012

— = 875'







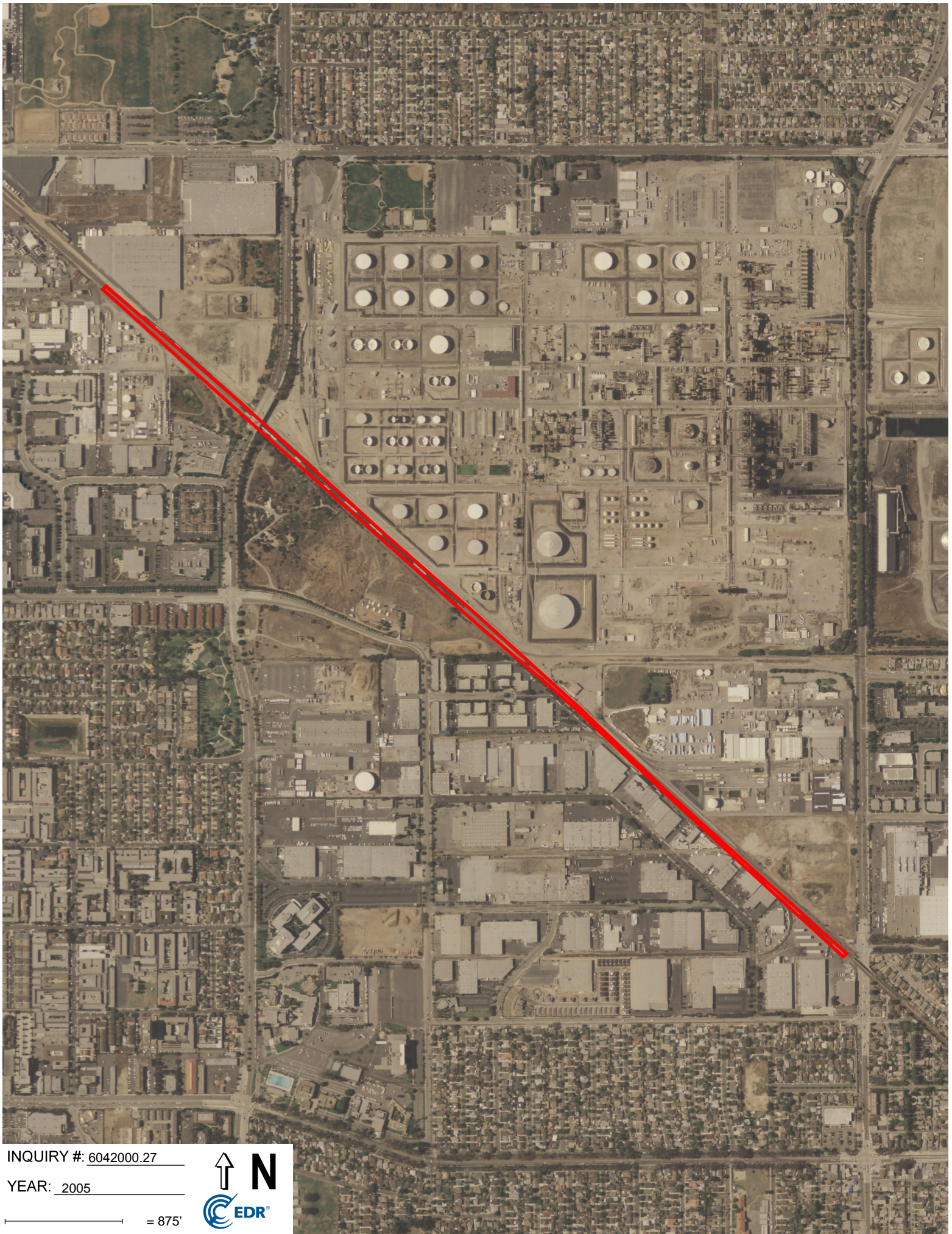
INQUIRY #: 6042000.27

YEAR: 2009

— = 875'








INQUIRY #: 6042000.27

YEAR: 2005

— = 875'







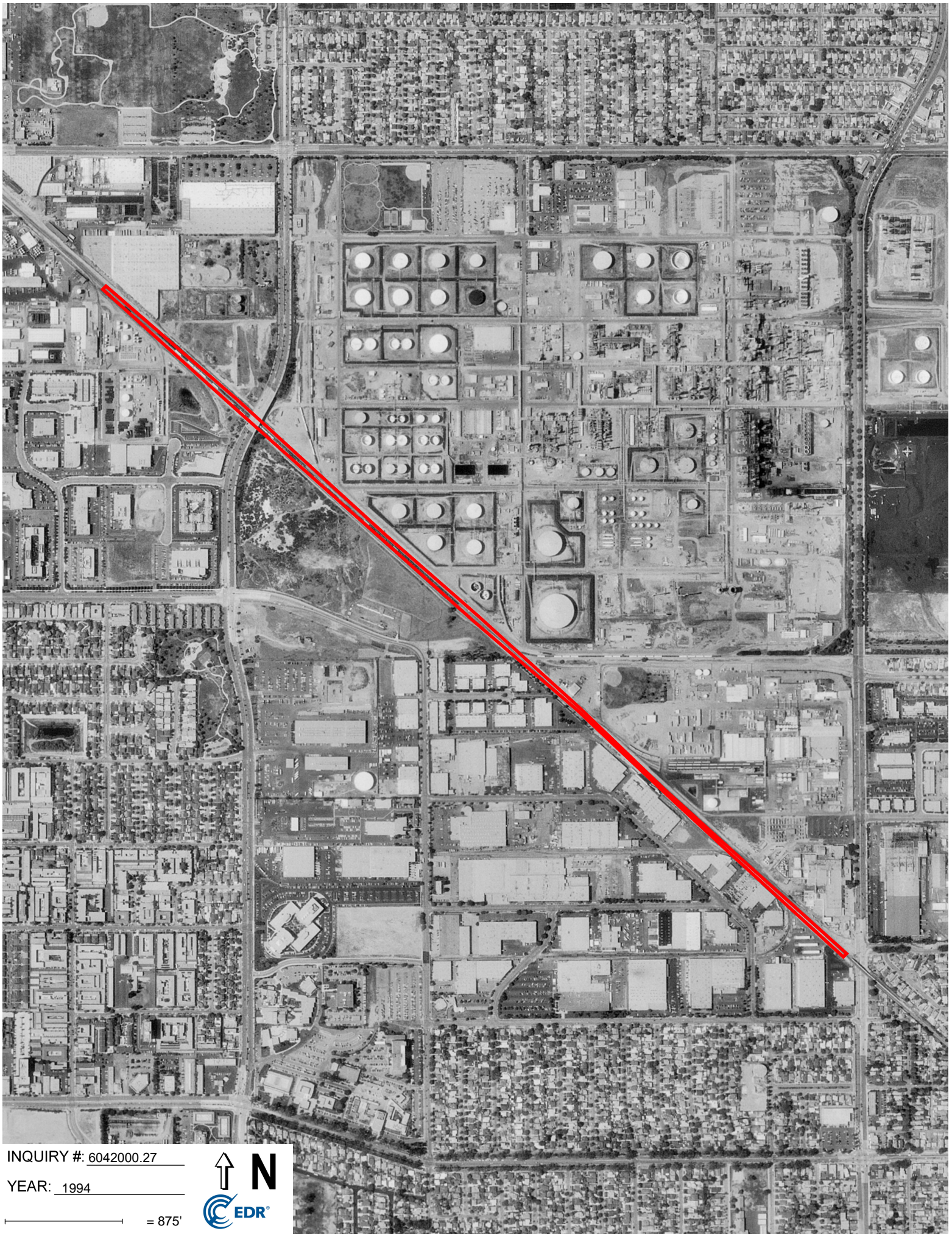
INQUIRY #: 6042000.27

YEAR: 2002

— = 875'







INQUIRY #: 6042000.27

YEAR: 1994

— = 875'







INQUIRY #: 6042000.27

YEAR: 1980

— = 875'



Subject boundary not shown because it exceeds image extent or image is not georeferenced.



**APPENDIX C -  
SANBORN MAPS**



Green Line Extension To Torrance Alt 1  
Alt 1\_Redondo Beach Station To 172 Street  
Redondo Beach, CA 90278

Inquiry Number: 6050225.3

April 27, 2020

## Certified Sanborn® Map Report



6 Armstrong Road, 4th floor  
Shelton, CT 06484  
Toll Free: 800.352.0050  
[www.edrnet.com](http://www.edrnet.com)

# Certified Sanborn® Map Report

04/27/20

**Site Name:**

Green Line Extension To Torra  
Alt 1\_Redondo Beach Station 1  
Redondo Beach, CA 90278  
EDR Inquiry # 6050225.3

**Client Name:**

Diaz-Yourman & Associates  
1616 E. Seventeenth Street  
Santa Ana, CA 92705  
Contact: Diaz Yourman & Associates



The Sanborn Library has been searched by EDR and maps covering the target property location as provided by Diaz-Yourman & Associates were identified for the years listed below. The Sanborn Library is the largest, most complete collection of fire insurance maps. The collection includes maps from Sanborn, Bromley, Perris & Browne, Hopkins, Barlow, and others. Only Environmental Data Resources Inc. (EDR) is authorized to grant rights for commercial reproduction of maps by the Sanborn Library LLC, the copyright holder for the collection. Results can be authenticated by visiting [www.edrnet.com/sanborn](http://www.edrnet.com/sanborn).

The Sanborn Library is continually enhanced with newly identified map archives. This report accesses all maps in the collection as of the day this report was generated.

### Certified Sanborn Results:

**Certification #** 71A8-4925-939E  
**PO #** 2020-008  
**Project** GLET

### UNMAPED PROPERTY

This report certifies that the complete holdings of the Sanborn Library, LLC collection have been searched based on client supplied target property information, and fire insurance maps covering the target property were not found.



Sanborn® Library search results

Certification #: 71A8-4925-939E

The Sanborn Library includes more than 1.2 million fire insurance maps from Sanborn, Bromley, Perris & Browne, Hopkins, Barlow and others which track historical property usage in approximately 12,000 American cities and towns. Collections searched:

- Library of Congress
- University Publications of America
- EDR Private Collection

*The Sanborn Library LLC Since 1866™*

### Limited Permission To Make Copies

Diaz-Yourman & Associates (the client) is permitted to make up to FIVE photocopies of this Sanborn Map transmittal and each fire insurance map accompanying this report solely for the limited use of its customer. No one other than the client is authorized to make copies. Upon request made directly to an EDR Account Executive, the client may be permitted to make a limited number of additional photocopies. This permission is conditioned upon compliance by the client, its customer and their agents with EDR's copyright policy; a copy of which is available upon request.

### Disclaimer - Copyright and Trademark Notice

This Report contains certain information obtained from a variety of public and other sources reasonably available to Environmental Data Resources, Inc. It cannot be concluded from this Report that coverage information for the target and surrounding properties does not exist from other sources. NO WARRANTY EXPRESSED OR IMPLIED, IS MADE WHATSOEVER IN CONNECTION WITH THIS REPORT. ENVIRONMENTAL DATA RESOURCES, INC. SPECIFICALLY DISCLAIMS THE MAKING OF ANY SUCH WARRANTIES, INCLUDING WITHOUT LIMITATION, MERCHANTABILITY OR FITNESS FOR A PARTICULAR USE OR PURPOSE. ALL RISK IS ASSUMED BY THE USER. IN NO EVENT SHALL ENVIRONMENTAL DATA RESOURCES, INC. BE LIABLE TO ANYONE, WHETHER ARISING OUT OF ERRORS OR OMISSIONS, NEGLIGENCE, ACCIDENT OR ANY OTHER CAUSE, FOR ANY LOSS OF DAMAGE, INCLUDING, WITHOUT LIMITATION, SPECIAL, INCIDENTAL, CONSEQUENTIAL, OR EXEMPLARY DAMAGES. ANY LIABILITY ON THE PART OF ENVIRONMENTAL DATA RESOURCES, INC. IS STRICTLY LIMITED TO A REFUND OF THE AMOUNT PAID FOR THIS REPORT. Purchaser accepts this Report "AS IS". Any analyses, estimates, ratings, environmental risk levels or risk codes provided in this Report are provided for illustrative purposes only, and are not intended to provide, nor should they be interpreted as providing any facts regarding, or prediction or forecast of, any environmental risk for any property. Only a Phase I Environmental Site Assessment performed by an environmental professional can provide information regarding the environmental risk for any property. Additionally, the information provided in this Report is not to be construed as legal advice. Copyright 2020 by Environmental Data Resources, Inc. All rights reserved. Reproduction in any media or format, in whole or in part, of any report or map of Environmental Data Resources, Inc., or its affiliates, is prohibited without prior written permission.

EDR and its logos (including Sanborn and Sanborn Map) are trademarks of Environmental Data Resources, Inc. or its affiliates. All other trademarks used herein are the property of their respective owners.



Green Line Extension To Torrance Alt 1

Alt 1\_172nd Street To 190th Street

Redondo Beach, CA 90278

Inquiry Number: 6050225.12

April 27, 2020

## Certified Sanborn® Map Report



6 Armstrong Road, 4th floor  
Shelton, CT 06484  
Toll Free: 800.352.0050  
[www.edrnet.com](http://www.edrnet.com)

# Certified Sanborn® Map Report

04/27/20

**Site Name:**

Green Line Extension To Torra  
Alt 1\_172nd Street To 190th St  
Redondo Beach, CA 90278  
EDR Inquiry # 6050225.12

**Client Name:**

Diaz-Yourman & Associates  
1616 E. Seventeenth Street  
Santa Ana, CA 92705  
Contact: Diaz Yourman & Associates



The Sanborn Library has been searched by EDR and maps covering the target property location as provided by Diaz-Yourman & Associates were identified for the years listed below. The Sanborn Library is the largest, most complete collection of fire insurance maps. The collection includes maps from Sanborn, Bromley, Perris & Browne, Hopkins, Barlow, and others. Only Environmental Data Resources Inc. (EDR) is authorized to grant rights for commercial reproduction of maps by the Sanborn Library LLC, the copyright holder for the collection. Results can be authenticated by visiting [www.edrnet.com/sanborn](http://www.edrnet.com/sanborn).

The Sanborn Library is continually enhanced with newly identified map archives. This report accesses all maps in the collection as of the day this report was generated.

### Certified Sanborn Results:

**Certification #** 2DA0-444A-BC21  
**PO #** 2020-008  
**Project** GLET

### UNMAPPED PROPERTY

This report certifies that the complete holdings of the Sanborn Library, LLC collection have been searched based on client supplied target property information, and fire insurance maps covering the target property were not found.



Sanborn® Library search results

Certification #: 2DA0-444A-BC21

The Sanborn Library includes more than 1.2 million fire insurance maps from Sanborn, Bromley, Perris & Browne, Hopkins, Barlow and others which track historical property usage in approximately 12,000 American cities and towns. Collections searched:

- Library of Congress
- University Publications of America
- EDR Private Collection

*The Sanborn Library LLC Since 1866™*

### Limited Permission To Make Copies

Diaz-Yourman & Associates (the client) is permitted to make up to FIVE photocopies of this Sanborn Map transmittal and each fire insurance map accompanying this report solely for the limited use of its customer. No one other than the client is authorized to make copies. Upon request made directly to an EDR Account Executive, the client may be permitted to make a limited number of additional photocopies. This permission is conditioned upon compliance by the client, its customer and their agents with EDR's copyright policy; a copy of which is available upon request.

### Disclaimer - Copyright and Trademark Notice

This Report contains certain information obtained from a variety of public and other sources reasonably available to Environmental Data Resources, Inc. It cannot be concluded from this Report that coverage information for the target and surrounding properties does not exist from other sources. NO WARRANTY EXPRESSED OR IMPLIED, IS MADE WHATSOEVER IN CONNECTION WITH THIS REPORT. ENVIRONMENTAL DATA RESOURCES, INC. SPECIFICALLY DISCLAIMS THE MAKING OF ANY SUCH WARRANTIES, INCLUDING WITHOUT LIMITATION, MERCHANTABILITY OR FITNESS FOR A PARTICULAR USE OR PURPOSE. ALL RISK IS ASSUMED BY THE USER. IN NO EVENT SHALL ENVIRONMENTAL DATA RESOURCES, INC. BE LIABLE TO ANYONE, WHETHER ARISING OUT OF ERRORS OR OMISSIONS, NEGLIGENCE, ACCIDENT OR ANY OTHER CAUSE, FOR ANY LOSS OF DAMAGE, INCLUDING, WITHOUT LIMITATION, SPECIAL, INCIDENTAL, CONSEQUENTIAL, OR EXEMPLARY DAMAGES. ANY LIABILITY ON THE PART OF ENVIRONMENTAL DATA RESOURCES, INC. IS STRICTLY LIMITED TO A REFUND OF THE AMOUNT PAID FOR THIS REPORT. Purchaser accepts this Report "AS IS". Any analyses, estimates, ratings, environmental risk levels or risk codes provided in this Report are provided for illustrative purposes only, and are not intended to provide, nor should they be interpreted as providing any facts regarding, or prediction or forecast of, any environmental risk for any property. Only a Phase I Environmental Site Assessment performed by an environmental professional can provide information regarding the environmental risk for any property. Additionally, the information provided in this Report is not to be construed as legal advice. Copyright 2020 by Environmental Data Resources, Inc. All rights reserved. Reproduction in any media or format, in whole or in part, of any report or map of Environmental Data Resources, Inc., or its affiliates, is prohibited without prior written permission.

EDR and its logos (including Sanborn and Sanborn Map) are trademarks of Environmental Data Resources, Inc. or its affiliates. All other trademarks used herein are the property of their respective owners.



Green Line Extension To Torrance  
190th Street To Torrance Transit Station  
Torrance, CA 90503

Inquiry Number: 6042000.21

April 16, 2020

## Certified Sanborn® Map Report



6 Armstrong Road, 4th floor  
Shelton, CT 06484  
Toll Free: 800.352.0050  
[www.edrnet.com](http://www.edrnet.com)

# Certified Sanborn® Map Report

04/16/20

**Site Name:**

Green Line Extension To Torra  
190th Street To Torrance Tran:  
Torrance, CA 90503  
EDR Inquiry # 6042000.21

**Client Name:**

Diaz-Yourman & Associates  
1616 E. Seventeenth Street  
Santa Ana, CA 92705  
Contact: Diaz Yourman & Associates



The Sanborn Library has been searched by EDR and maps covering the target property location as provided by Diaz-Yourman & Associates were identified for the years listed below. The Sanborn Library is the largest, most complete collection of fire insurance maps. The collection includes maps from Sanborn, Bromley, Perris & Browne, Hopkins, Barlow, and others. Only Environmental Data Resources Inc. (EDR) is authorized to grant rights for commercial reproduction of maps by the Sanborn Library LLC, the copyright holder for the collection. Results can be authenticated by visiting [www.edrnet.com/sanborn](http://www.edrnet.com/sanborn).

The Sanborn Library is continually enhanced with newly identified map archives. This report accesses all maps in the collection as of the day this report was generated.

## Certified Sanborn Results:

**Certification #** 53D2-44F3-862D  
**PO #** 2020-008  
**Project** GLET

### UNMAPPED PROPERTY

This report certifies that the complete holdings of the Sanborn Library, LLC collection have been searched based on client supplied target property information, and fire insurance maps covering the target property were not found.



Sanborn® Library search results

Certification #: 53D2-44F3-862D

The Sanborn Library includes more than 1.2 million fire insurance maps from Sanborn, Bromley, Perris & Browne, Hopkins, Barlow and others which track historical property usage in approximately 12,000 American cities and towns. Collections searched:

- Library of Congress
- University Publications of America
- EDR Private Collection

*The Sanborn Library LLC Since 1866™*

### Limited Permission To Make Copies

Diaz-Yourman & Associates (the client) is permitted to make up to FIVE photocopies of this Sanborn Map transmittal and each fire insurance map accompanying this report solely for the limited use of its customer. No one other than the client is authorized to make copies. Upon request made directly to an EDR Account Executive, the client may be permitted to make a limited number of additional photocopies. This permission is conditioned upon compliance by the client, its customer and their agents with EDR's copyright policy; a copy of which is available upon request.

### Disclaimer - Copyright and Trademark Notice

This Report contains certain information obtained from a variety of public and other sources reasonably available to Environmental Data Resources, Inc. It cannot be concluded from this Report that coverage information for the target and surrounding properties does not exist from other sources. NO WARRANTY EXPRESSED OR IMPLIED, IS MADE WHATSOEVER IN CONNECTION WITH THIS REPORT. ENVIRONMENTAL DATA RESOURCES, INC. SPECIFICALLY DISCLAIMS THE MAKING OF ANY SUCH WARRANTIES, INCLUDING WITHOUT LIMITATION, MERCHANTABILITY OR FITNESS FOR A PARTICULAR USE OR PURPOSE. ALL RISK IS ASSUMED BY THE USER. IN NO EVENT SHALL ENVIRONMENTAL DATA RESOURCES, INC. BE LIABLE TO ANYONE, WHETHER ARISING OUT OF ERRORS OR OMISSIONS, NEGLIGENCE, ACCIDENT OR ANY OTHER CAUSE, FOR ANY LOSS OF DAMAGE, INCLUDING, WITHOUT LIMITATION, SPECIAL, INCIDENTAL, CONSEQUENTIAL, OR EXEMPLARY DAMAGES. ANY LIABILITY ON THE PART OF ENVIRONMENTAL DATA RESOURCES, INC. IS STRICTLY LIMITED TO A REFUND OF THE AMOUNT PAID FOR THIS REPORT. Purchaser accepts this Report "AS IS". Any analyses, estimates, ratings, environmental risk levels or risk codes provided in this Report are provided for illustrative purposes only, and are not intended to provide, nor should they be interpreted as providing any facts regarding, or prediction or forecast of, any environmental risk for any property. Only a Phase I Environmental Site Assessment performed by an environmental professional can provide information regarding the environmental risk for any property. Additionally, the information provided in this Report is not to be construed as legal advice. Copyright 2020 by Environmental Data Resources, Inc. All rights reserved. Reproduction in any media or format, in whole or in part, of any report or map of Environmental Data Resources, Inc., or its affiliates, is prohibited without prior written permission.

EDR and its logos (including Sanborn and Sanborn Map) are trademarks of Environmental Data Resources, Inc. or its affiliates. All other trademarks used herein are the property of their respective owners.



**APPENDIX D -  
HISTORICAL CITY DIRECTORIES**

**Green Line Extension To Torrance Alt 1**

Alt 1\_redondo Beach Station To 172 Street  
Redondo Beach, CA 90278

Inquiry Number: 6050225.6

April 27, 2020

# The EDR-City Directory Abstract



## TABLE OF CONTENTS

### SECTION

Executive Summary

Findings

City Directory Images

***Thank you for your business.***  
Please contact EDR at 1-800-352-0050  
with any questions or comments.

### **Disclaimer - Copyright and Trademark Notice**

This Report contains certain information obtained from a variety of public and other sources reasonably available to Environmental Data Resources, Inc. It cannot be concluded from this Report that coverage information for the target and surrounding properties does not exist from other sources. **NO WARRANTY EXPRESSED OR IMPLIED, IS MADE WHATSOEVER IN CONNECTION WITH THIS REPORT. ENVIRONMENTAL DATA RESOURCES, INC. SPECIFICALLY DISCLAIMS THE MAKING OF ANY SUCH WARRANTIES, INCLUDING WITHOUT LIMITATION, MERCHANTABILITY OR FITNESS FOR A PARTICULAR USE OR PURPOSE. ALL RISK IS ASSUMED BY THE USER. IN NO EVENT SHALL ENVIRONMENTAL DATA RESOURCES, INC. BE LIABLE TO ANYONE, WHETHER ARISING OUT OF ERRORS OR OMISSIONS, NEGLIGENCE, ACCIDENT OR ANY OTHER CAUSE, FOR ANY LOSS OR DAMAGE, INCLUDING, WITHOUT LIMITATION, SPECIAL, INCIDENTAL, CONSEQUENTIAL, OR EXEMPLARY DAMAGES. ANY LIABILITY ON THE PART OF ENVIRONMENTAL DATA RESOURCES, INC. IS STRICTLY LIMITED TO A REFUND OF THE AMOUNT PAID FOR THIS REPORT.** Purchaser accepts this Report "AS IS". Any analyses, estimates, ratings, environmental risk levels or risk codes provided in this Report are provided for illustrative purposes only, and are not intended to provide, nor should they be interpreted as providing any facts regarding, or prediction or forecast of, any environmental risk for any property. Only a Phase I Environmental Site Assessment performed by an environmental professional can provide information regarding the environmental risk for any property. Additionally, the information provided in this Report is not to be construed as legal advice.

Copyright 2020 by Environmental Data Resources, Inc. All rights reserved. Reproduction in any media or format, in whole or in part, of any report or map of Environmental Data Resources, Inc. or its affiliates is prohibited without prior written permission.

EDR and its logos (including Sanborn and Sanborn Map) are trademarks of Environmental Data Resources, Inc. or its affiliates. All other trademarks used herein are the property of their respective owners.

## EXECUTIVE SUMMARY

### DESCRIPTION

Environmental Data Resources, Inc.'s (EDR) City Directory Abstract is a screening tool designed to assist environmental professionals in evaluating potential liability on a target property resulting from past activities. EDR's City Directory Abstract includes a search and abstract of available city directory data. For each address, the directory lists the name of the corresponding occupant at five year intervals.

Business directories including city, cross reference and telephone directories were reviewed, if available, at approximately five year intervals for the years spanning 1920 through 2015. This report compiles information gathered in this review by geocoding the latitude and longitude of properties identified and gathering information about properties within 660 feet of the target property.

A summary of the information obtained is provided in the text of this report.

### RECORD SOURCES

EDR's Digital Archive combines historical directory listings from sources such as Cole Information and Dun & Bradstreet. These standard sources of property information complement and enhance each other to provide a more comprehensive report.

EDR is licensed to reproduce certain City Directory works by the copyright holders of those works. The purchaser of this EDR City Directory Report may include it in report(s) delivered to a customer. Reproduction of City Directories without permission of the publisher or licensed vendor may be a violation of copyright.

Data by

**infoUSA**<sup>®</sup>

Copyright©2008  
All Rights Reserved

### RESEARCH SUMMARY

The following research sources were consulted in the preparation of this report. An "X" indicates where information was identified in the source and provided in this report.

<u>Year</u>	<u>Source</u>	<u>TP</u>	<u>Adjoining</u>	<u>Text Abstract</u>	<u>Source Image</u>
2015	Cole Information Services	-	X	X	-
2009	Cole Information Services	-	X	X	-
2006	Haines Company	-	-	-	-
2004	Cole Information Services	-	X	X	-
	Haines Company	-	-	-	-
2003	Haines & Company	-	-	-	-
2001	Haines & Company, Inc.	-	X	X	-
2000	Pacific Bell Telephone Co	-	X	X	-
1999	Cole Information Services	-	X	X	-
	Haines Company	-	-	-	-
1996	GTE	-	-	-	-
1995	Pacific Bell Telephone Co	-	X	X	-



## EXECUTIVE SUMMARY

<u>Year</u>	<u>Source</u>	<u>TP</u>	<u>Adjoining</u>	<u>Text Abstract</u>	<u>Source Image</u>
1994	Cole Information Services	-	X	X	-
1992	PACIFIC BELL WHITE PAGES	-	-	-	-
1991	Pacific Bell	-	-	-	-
1990	Pacific Bell Telephone Co	-	X	X	-
1986	Pacific Bell	-	-	-	-
1985	Pacific Bell	-	X	X	-
1981	Pacific Telephone	-	X	X	-
1980	Pacific Telephone	-	X	X	-
	Pacific Telephone Co	-	X	X	-
1976	R.L. Polk & Co Publishers	-	-	-	-
1975	Pacific Telephone	-	-	-	-
1972	R. L. Polk & Co.	-	-	-	-
1971	R. L. Polk & Co.	-	-	-	-
1970	Pacific Telephone	-	X	X	-
	Pacific Telephone Co	-	X	X	-
1969	Pacific Telephone	-	-	-	-
1967	R. L. Polk & Co.	-	-	-	-
1966	Pacific Telephone	-	-	-	-
1965	GTE	-	-	-	-
1964	Pacific Telephone	-	-	-	-
1963	Pacific Telephone	-	-	-	-
1962	Pacific Telephone	-	-	-	-
1961	R. L. Polk & Co.	-	-	-	-
1960	Pacific Telephone	-	-	-	-
1958	Pacific Telephone	-	X	X	-
1957	Pacific Telephone	-	-	-	-
1956	Pacific Telephone	-	-	-	-
1955	R. L. Polk & Co.	-	-	-	-
1954	R. L. Polk & Co.	-	-	-	-
1952	Los Angeles Directory Co.	-	-	-	-
1951	Los Angeles Directory Co Publishers	-	-	-	-
1950	Pacific Telephone	-	-	-	-
1949	Los Angeles Directory Co.	-	-	-	-
1948	Los Angeles Directory Co.	-	-	-	-
1947	Pacific Directory Co.	-	-	-	-
1946	Southern California Telephone Co	-	-	-	-
1945	The Glendale Directory Co.	-	-	-	-
1944	R. L. Polk & Co.	-	-	-	-
1942	Los Angeles Directory Co.	-	X	X	-
1940	Los Angeles Directory Co.	-	-	-	-
1939	Los Angeles Directory Co.	-	-	-	-
1938	Los Angeles Directory Company Publishers	-	-	-	-

## EXECUTIVE SUMMARY

<u>Year</u>	<u>Source</u>	<u>TP</u>	<u>Adjoining</u>	<u>Text Abstract</u>	<u>Source Image</u>
1937	Los Angeles Directory Co.	-	-	-	-
1936	Los Angeles Directory Co.	-	-	-	-
1935	Los Angeles Directory Co.	-	-	-	-
1934	Los Angeles Directory Co.	-	-	-	-
1933	Los Angeles Directory Co.	-	X	X	-
1932	Los Angeles Directory Co.	-	-	-	-
1931	Los Angeles Directory Company Publishers	-	-	-	-
1930	Los Angeles Directory Co.	-	-	-	-
1929	Los Angeles Directory Co.	-	X	X	-
1928	Los Angeles Directory Co.	-	-	-	-
1927	Los Angeles Directory Co.	-	-	-	-
1926	Los Angeles Directory Co.	-	-	-	-
1925	Los Angeles Directory Co.	-	-	-	-
1924	Los Angeles Directory Co.	-	X	X	-
1923	Los Angeles Directory Co.	-	-	-	-
1921	Los Angeles Directory Co.	-	-	-	-
1920	Los Angeles Directory Co.	-	-	-	-



## FINDINGS

### TARGET PROPERTY INFORMATION

#### ADDRESS

Alt 1\_redondo Beach Station To 172 Street  
Redondo Beach, CA 90278

#### FINDINGS DETAIL

Target Property research detail.

## FINDINGS

### ADJOINING PROPERTY DETAIL

The following Adjoining Property addresses were researched for this report. Detailed findings are provided for each address.

#### SANTA FE AVE

##### 2550 SANTA FE AVE

<u>Year</u>	<u>Uses</u>	<u>Source</u>
1981	SEGAVISION HOME THEATRE TELEVISION REDONDO BEACH	Pacific Telephone
1980	Sega Centers A Division Of Sega Enterprises	Pacific Telephone Co
1970	Hitachi Sales Corp Of America HITACHI SALES CORP OF AMERICA	Pacific Telephone Co Pacific Telephone
	BOISE CASCADE CORP	Pacific Telephone

##### 2551 SANTA FE AVE

<u>Year</u>	<u>Uses</u>	<u>Source</u>
2015	MAP CARGO	Cole Information Services
2009	ANTIT CO INC MAP CARGO INTERNATIONAL	Cole Information Services Cole Information Services
2004	MAPCARGO INTERNATIONAL MAPCARGO	Cole Information Services Cole Information Services
	HELLMANN INTL	Cole Information Services
2001	HELLMANN 11 TERNATL	Haines & Company, Inc.
2000	HELLMANN INTERNATIONAL FORWARDERS INC	Pacific Bell Telephone Co
1999	HELLMANN INTERNATIONAL FORWARDERS INCORPORATED	Cole Information Services
	WESTCOAST LOGISTICS CORPORATION	Cole Information Services

##### 2560 SANTA FE AVE

<u>Year</u>	<u>Uses</u>	<u>Source</u>
1980	Calif Lifestyles CALIF LIFESTYLES	Pacific Telephone Co Pacific Telephone

##### 2580 SANTA FE AVE

<u>Year</u>	<u>Uses</u>	<u>Source</u>
2015	KAT IMPORT BROKERS DIVISION OF KAMIN	Cole Information Services
	NEW ZEALAND BLOOM CALIFORNIA	Cole Information Services



## FINDINGS

<u>Year</u>	<u>Uses</u>	<u>Source</u>
2015	KAMINO INTERNATL	Cole Information Services
2004	KAMINO INTERNATIONAL TRANSPORT INC	Cole Information Services
	KAT IMPORT BROKERS DIV	Cole Information Services
	FRITZ AIR FREIGHT	Cole Information Services
2001	FRITZCOMPANIESINC	Haines & Company, Inc.
2000	FRITZ COMPANIES INC	Pacific Bell Telephone Co
1999	FRITZ COMPANIES INCORPORATED	Cole Information Services
	INTERTRANS CORPORATION	Cole Information Services
1995	SAMSON TRANSPORT INC	Pacific Bell Telephone Co
	INTERTRANS CORP	Pacific Bell Telephone Co
1994	PINDLER & PINDLER INC	Cole Information Services
1990	PINDLER & PINDLER INC	Pacific Bell Telephone Co
1985	PINDLER & PINDLER INC	Pacific Bell
1980	PINDER & PINDLER INC	Pacific Telephone
	Pindler & Pindler Inc	Pacific Telephone Co

### 2591 SANTA FE AVE

<u>Year</u>	<u>Uses</u>	<u>Source</u>
2001	XXXX	Haines & Company, Inc.

### 2600 SANTA FE AVE

<u>Year</u>	<u>Uses</u>	<u>Source</u>
1942	WESTERN BELTING & EQUIPMENT CO H M Bice Pres Jack Carr Jr Sec Engineers Manufactures and Distributors Leather Rubber and Cotton Belting	Los Angeles Directory Co.
1924	GOLDEN STATE PAPER CO W M Monroe Pres C T I Hockmeyer V Pres and Gonl Mgr L W Green Sec Wholesale Paper and Paper Products	Los Angeles Directory Co.

### 2610 SANTA FE AVE

<u>Year</u>	<u>Uses</u>	<u>Source</u>
1924	WEBER Chas H r	Los Angeles Directory Co.

### 2626 SANTA FE AVE

<u>Year</u>	<u>Uses</u>	<u>Source</u>
1924	PENNZOIL COMPANY THE L H Johnson Pres Fred N Yale Sec Treas Pennsylvania Lubricating Oils and Greases and Cotton Wiping Waste	Los Angeles Directory Co.

## FINDINGS

### 2650 SANTA FE AVE

<u>Year</u>	<u>Uses</u>	<u>Source</u>
1933	Armstrong Cork and Insulation Co Gay Engineering Corp of Cal agts	Los Angeles Directory Co.
	Vilter Mfg Co Gay Engineering Corp Of Cal agts refrigerating machy	Los Angeles Directory Co.
1929	HADFIELD FRANK S Grace Supt of Construction Gay Engineering Corp of California	Los Angeles Directory Co.
	GAY NORMAN H Pres Gay Engineering Corporation of California	Los Angeles Directory Co.
	KILGORE CLARENCE E Asst Gen Mgr Gay Engineering Corp of California	Los Angeles Directory Co.
	HIBBS FRANK J Loula Chief Engineer Gay Engineering Corp of California	Los Angeles Directory Co.
	JENTER KARL W Sec Treas Gay Engineering Corporation of California	Los Angeles Directory Co.
1924	JONES Jos C slsmn Gay Eng Corp r	Los Angeles Directory Co.
	VILTER MANUFACTURING CO Gay Engineering Corporation of California Agts	Los Angeles Directory Co.
	ARMSTRONG CORK INSULATION CO Gay Engineering Corporation of California Agts	Los Angeles Directory Co.

### 2665 SANTA FE AVE

<u>Year</u>	<u>Uses</u>	<u>Source</u>
1958	ADVANCE SAW WORKS	Pacific Telephone



## FINDINGS

### ADJOINING PROPERTY: ADDRESSES NOT IDENTIFIED IN RESEARCH SOURCE

The following Adjoining Property addresses were researched for this report, and the addresses were not identified in research source.

<u>Address Researched</u>	<u>Address Not Identified in Research Source</u>
2550 SANTA FE AVE	2015, 2009, 2006, 2004, 2003, 2001, 2000, 1999, 1996, 1995, 1994, 1992, 1991, 1990, 1986, 1985, 1976, 1975, 1972, 1971, 1969, 1967, 1966, 1965, 1964, 1963, 1962, 1961, 1960, 1958, 1957, 1956, 1955, 1954, 1952, 1951, 1950, 1949, 1948, 1947, 1946, 1945, 1944, 1942, 1940, 1939, 1938, 1937, 1936, 1935, 1934, 1933, 1932, 1931, 1930, 1929, 1928, 1927, 1926, 1925, 1924, 1923, 1921, 1920
2551 SANTA FE AVE	2015, 2009, 2006, 2004, 2003, 1999, 1996, 1995, 1994, 1992, 1991, 1990, 1986, 1985, 1981, 1980, 1976, 1975, 1972, 1971, 1970, 1969, 1967, 1966, 1965, 1964, 1963, 1962, 1961, 1960, 1958, 1957, 1956, 1955, 1954, 1952, 1951, 1950, 1949, 1948, 1947, 1946, 1945, 1944, 1942, 1940, 1939, 1938, 1937, 1936, 1935, 1934, 1933, 1932, 1931, 1930, 1929, 1928, 1927, 1926, 1925, 1924, 1923, 1921, 1920
2551 SANTA FE AVE	2006, 2003, 2001, 2000, 1996, 1995, 1994, 1992, 1991, 1990, 1986, 1985, 1981, 1980, 1976, 1975, 1972, 1971, 1970, 1969, 1967, 1966, 1965, 1964, 1963, 1962, 1961, 1960, 1958, 1957, 1956, 1955, 1954, 1952, 1951, 1950, 1949, 1948, 1947, 1946, 1945, 1944, 1942, 1940, 1939, 1938, 1937, 1936, 1935, 1934, 1933, 1932, 1931, 1930, 1929, 1928, 1927, 1926, 1925, 1924, 1923, 1921, 1920
2560 SANTA FE AVE	2015, 2009, 2006, 2004, 2003, 2001, 2000, 1999, 1996, 1995, 1994, 1992, 1991, 1990, 1986, 1985, 1981, 1980, 1976, 1975, 1972, 1971, 1970, 1969, 1967, 1966, 1965, 1964, 1963, 1962, 1961, 1960, 1958, 1957, 1956, 1955, 1954, 1952, 1951, 1950, 1949, 1948, 1947, 1946, 1945, 1944, 1942, 1940, 1939, 1938, 1937, 1936, 1935, 1934, 1933, 1932, 1931, 1930, 1929, 1928, 1927, 1926, 1925, 1924, 1923, 1921, 1920
2580 SANTA FE AVE	2015, 2009, 2006, 2004, 2003, 1999, 1996, 1994, 1992, 1991, 1986, 1981, 1976, 1975, 1972, 1971, 1970, 1969, 1967, 1966, 1965, 1964, 1963, 1962, 1961, 1960, 1958, 1957, 1956, 1955, 1954, 1952, 1951, 1950, 1949, 1948, 1947, 1946, 1945, 1944, 1942, 1940, 1939, 1938, 1937, 1936, 1935, 1934, 1933, 1932, 1931, 1930, 1929, 1928, 1927, 1926, 1925, 1924, 1923, 1921, 1920
2580 SANTA FE AVE	2009, 2006, 2003, 2001, 2000, 1996, 1995, 1992, 1991, 1990, 1986, 1985, 1981, 1980, 1976, 1975, 1972, 1971, 1970, 1969, 1967, 1966, 1965, 1964, 1963, 1962, 1961, 1960, 1958, 1957, 1956, 1955, 1954, 1952, 1951, 1950, 1949, 1948, 1947, 1946, 1945, 1944, 1942, 1940, 1939, 1938, 1937, 1936, 1935, 1934, 1933, 1932, 1931, 1930, 1929, 1928, 1927, 1926, 1925, 1924, 1923, 1921, 1920
2591 SANTA FE AVE	2015, 2009, 2006, 2004, 2003, 2000, 1999, 1996, 1995, 1994, 1992, 1991, 1990, 1986, 1985, 1981, 1980, 1976, 1975, 1972, 1971, 1970, 1969, 1967, 1966, 1965, 1964, 1963, 1962, 1961, 1960, 1958, 1957, 1956, 1955, 1954, 1952, 1951, 1950, 1949, 1948, 1947, 1946, 1945, 1944, 1942, 1940, 1939, 1938, 1937, 1936, 1935, 1934, 1933, 1932, 1931, 1930, 1929, 1928, 1927, 1926, 1925, 1924, 1923, 1921, 1920
2600 SANTA FE AVE	2015, 2009, 2006, 2004, 2003, 2001, 2000, 1999, 1996, 1995, 1994, 1992, 1991, 1990, 1986, 1985, 1981, 1980, 1976, 1975, 1972, 1971, 1970, 1969, 1967, 1966, 1965, 1964, 1963, 1962, 1961, 1960, 1958, 1957, 1956, 1955, 1954, 1952, 1951, 1950, 1949, 1948, 1947, 1946, 1945, 1944, 1940, 1939, 1938, 1937, 1936, 1935, 1934, 1933, 1932, 1931, 1930, 1929, 1928, 1927, 1926, 1925, 1923, 1921, 1920

## FINDINGS

### **Address Researched**

2610 SANTA FE AVE

2626 SANTA FE AVE

2650 SANTA FE AVE

2665 SANTA FE AVE

### **Address Not Identified in Research Source**

2015, 2009, 2006, 2004, 2003, 2001, 2000, 1999, 1996, 1995, 1994, 1992, 1991, 1990, 1986, 1985, 1981, 1980, 1976, 1975, 1972, 1971, 1970, 1969, 1967, 1966, 1965, 1964, 1963, 1962, 1961, 1960, 1958, 1957, 1956, 1955, 1954, 1952, 1951, 1950, 1949, 1948, 1947, 1946, 1945, 1944, 1942, 1940, 1939, 1938, 1937, 1936, 1935, 1934, 1933, 1932, 1931, 1930, 1929, 1928, 1927, 1926, 1925, 1923, 1921, 1920

2015, 2009, 2006, 2004, 2003, 2001, 2000, 1999, 1996, 1995, 1994, 1992, 1991, 1990, 1986, 1985, 1981, 1980, 1976, 1975, 1972, 1971, 1970, 1969, 1967, 1966, 1965, 1964, 1963, 1962, 1961, 1960, 1958, 1957, 1956, 1955, 1954, 1952, 1951, 1950, 1949, 1948, 1947, 1946, 1945, 1944, 1942, 1940, 1939, 1938, 1937, 1936, 1935, 1934, 1933, 1932, 1931, 1930, 1929, 1928, 1927, 1926, 1925, 1923, 1921, 1920

2015, 2009, 2006, 2004, 2003, 2001, 2000, 1999, 1996, 1995, 1994, 1992, 1991, 1990, 1986, 1985, 1981, 1980, 1976, 1975, 1972, 1971, 1970, 1969, 1967, 1966, 1965, 1964, 1963, 1962, 1961, 1960, 1958, 1957, 1956, 1955, 1954, 1952, 1951, 1950, 1949, 1948, 1947, 1946, 1945, 1944, 1942, 1940, 1939, 1938, 1937, 1936, 1935, 1934, 1932, 1931, 1930, 1928, 1927, 1926, 1925, 1923, 1921, 1920

2015, 2009, 2006, 2004, 2003, 2001, 2000, 1999, 1996, 1995, 1994, 1992, 1991, 1990, 1986, 1985, 1981, 1980, 1976, 1975, 1972, 1971, 1970, 1969, 1967, 1966, 1965, 1964, 1963, 1962, 1961, 1960, 1957, 1956, 1955, 1954, 1952, 1951, 1950, 1949, 1948, 1947, 1946, 1945, 1944, 1942, 1940, 1939, 1938, 1937, 1936, 1935, 1934, 1933, 1932, 1931, 1930, 1929, 1928, 1927, 1926, 1925, 1924, 1923, 1921, 1920



**TARGET PROPERTY: ADDRESS NOT IDENTIFIED IN RESEARCH SOURCE**

The following Target Property addresses were researched for this report, and the addresses were not identified in the research source.

**Address Researched**

Alt 1\_redondo Beach Station To  
172 Street

**Address Not Identified in Research Source**

2009, 2006, 2004, 2003, 2001, 2000, 1999, 1996, 1995, 1994, 1992, 1991, 1990,  
1986, 1985, 1981, 1980, 1976, 1975, 1972, 1971, 1970, 1969, 1967, 1966, 1965,  
1964, 1963, 1962, 1961, 1960, 1958, 1957, 1956, 1955, 1954, 1952, 1951, 1950,  
1949, 1948, 1947, 1946, 1945, 1944, 1942, 1940, 1939, 1938, 1937, 1936, 1935,  
1934, 1933, 1932, 1931, 1930, 1929, 1928, 1927, 1926, 1925, 1924, 1923, 1921, 1920

**Green Line Extension To Torrance Alt 1**

Alt 1\_172nd Street To 190th Street  
Redondo Beach, CA 90278

Inquiry Number: 6050225.14  
April 27, 2020

# The EDR-City Directory Abstract



## TABLE OF CONTENTS

### SECTION

Executive Summary

Findings

City Directory Images

*Thank you for your business.*  
Please contact EDR at 1-800-352-0050  
with any questions or comments.

### **Disclaimer - Copyright and Trademark Notice**

This Report contains certain information obtained from a variety of public and other sources reasonably available to Environmental Data Resources, Inc. It cannot be concluded from this Report that coverage information for the target and surrounding properties does not exist from other sources. **NO WARRANTY EXPRESSED OR IMPLIED, IS MADE WHATSOEVER IN CONNECTION WITH THIS REPORT. ENVIRONMENTAL DATA RESOURCES, INC. SPECIFICALLY DISCLAIMS THE MAKING OF ANY SUCH WARRANTIES, INCLUDING WITHOUT LIMITATION, MERCHANTABILITY OR FITNESS FOR A PARTICULAR USE OR PURPOSE. ALL RISK IS ASSUMED BY THE USER. IN NO EVENT SHALL ENVIRONMENTAL DATA RESOURCES, INC. BE LIABLE TO ANYONE, WHETHER ARISING OUT OF ERRORS OR OMISSIONS, NEGLIGENCE, ACCIDENT OR ANY OTHER CAUSE, FOR ANY LOSS OR DAMAGE, INCLUDING, WITHOUT LIMITATION, SPECIAL, INCIDENTAL, CONSEQUENTIAL, OR EXEMPLARY DAMAGES. ANY LIABILITY ON THE PART OF ENVIRONMENTAL DATA RESOURCES, INC. IS STRICTLY LIMITED TO A REFUND OF THE AMOUNT PAID FOR THIS REPORT.** Purchaser accepts this Report "AS IS". Any analyses, estimates, ratings, environmental risk levels or risk codes provided in this Report are provided for illustrative purposes only, and are not intended to provide, nor should they be interpreted as providing any facts regarding, or prediction or forecast of, any environmental risk for any property. Only a Phase I Environmental Site Assessment performed by an environmental professional can provide information regarding the environmental risk for any property. Additionally, the information provided in this Report is not to be construed as legal advice.

Copyright 2020 by Environmental Data Resources, Inc. All rights reserved. Reproduction in any media or format, in whole or in part, of any report or map of Environmental Data Resources, Inc. or its affiliates is prohibited without prior written permission.

EDR and its logos (including Sanborn and Sanborn Map) are trademarks of Environmental Data Resources, Inc. or its affiliates. All other trademarks used herein are the property of their respective owners.

## EXECUTIVE SUMMARY

### DESCRIPTION

Environmental Data Resources, Inc.'s (EDR) City Directory Abstract is a screening tool designed to assist environmental professionals in evaluating potential liability on a target property resulting from past activities. EDR's City Directory Abstract includes a search and abstract of available city directory data. For each address, the directory lists the name of the corresponding occupant at five year intervals.

Business directories including city, cross reference and telephone directories were reviewed, if available, at approximately five year intervals for the years spanning 1920 through 2015. This report compiles information gathered in this review by geocoding the latitude and longitude of properties identified and gathering information about properties within 660 feet of the target property.

A summary of the information obtained is provided in the text of this report.

### RECORD SOURCES

EDR's Digital Archive combines historical directory listings from sources such as Cole Information and Dun & Bradstreet. These standard sources of property information complement and enhance each other to provide a more comprehensive report.

EDR is licensed to reproduce certain City Directory works by the copyright holders of those works. The purchaser of this EDR City Directory Report may include it in report(s) delivered to a customer. Reproduction of City Directories without permission of the publisher or licensed vendor may be a violation of copyright.

Data by

**infoUSA**<sup>®</sup>

Copyright©2008  
All Rights Reserved

### RESEARCH SUMMARY

The following research sources were consulted in the preparation of this report. An "X" indicates where information was identified in the source and provided in this report.

<u>Year</u>	<u>Source</u>	<u>TP</u>	<u>Adjoining</u>	<u>Text Abstract</u>	<u>Source Image</u>
2015	Cole Information Services	-	X	X	-
2009	Cole Information Services	-	X	X	-
2006	Haines Company	-	-	-	-
2004	Cole Information Services	-	X	X	-
	Haines Company	-	-	-	-
2003	Haines & Company	-	-	-	-
2001	Haines & Company, Inc.	-	X	X	-
2000	Pacific Bell Telephone	-	-	-	-
1999	Cole Information Services	-	X	X	-
	Haines Company	-	-	-	-
1996	GTE	-	-	-	-
1995	Pacific Bell	-	-	-	-



## EXECUTIVE SUMMARY

<u>Year</u>	<u>Source</u>	<u>TP</u>	<u>Adjoining</u>	<u>Text Abstract</u>	<u>Source Image</u>
1994	Cole Information Services	-	X	X	-
1992	PACIFIC BELL WHITE PAGES	-	-	-	-
1991	Pacific Bell	-	-	-	-
1990	PACIFIC BELL WHITE PAGES	-	-	-	-
1986	Pacific Bell	-	-	-	-
1985	Pacific Bell	-	X	X	-
1981	Pacific Telephone	-	X	X	-
1980	Pacific Telephone	-	X	X	-
1976	Pacific Telephone	-	X	X	-
1975	Pacific Telephone	-	X	X	-
1972	R. L. Polk & Co.	-	-	-	-
1971	Pacific Telephone	-	X	X	-
1970	Pacific Telephone	-	X	X	-
1969	Pacific Telephone	-	-	-	-
1967	Pacific Telephone	-	X	X	-
1966	Pacific Telephone	-	-	-	-
1965	GTE	-	-	-	-
1964	Pacific Telephone	-	X	X	-
1963	Pacific Telephone	-	-	-	-
1962	Pacific Telephone	-	-	-	-
1961	R. L. Polk & Co.	-	-	-	-
1960	Pacific Telephone	-	X	X	-
1958	Pacific Telephone	-	X	X	-
1957	Pacific Telephone	-	X	X	-
1956	Pacific Telephone	-	-	-	-
1955	R. L. Polk & Co.	-	-	-	-
1954	R. L. Polk & Co.	-	X	X	-
1952	Los Angeles Directory Co.	-	-	-	-
1951	Los Angeles Directory Co Publishers	-	-	-	-
1950	Pacific Telephone	-	X	X	-
1949	Los Angeles Directory Co.	-	-	-	-
1948	Los Angeles Directory Co.	-	-	-	-
1947	Pacific Directory Co.	-	-	-	-
1946	Southern California Telephone Co	-	-	-	-
1945	The Glendale Directory Co.	-	-	-	-
1944	R. L. Polk & Co.	-	-	-	-
1942	Los Angeles Directory Co.	-	-	-	-
1940	Los Angeles Directory Co.	-	-	-	-
1939	Los Angeles Directory Co.	-	-	-	-
1938	Los Angeles Directory Company Publishers	-	-	-	-
1937	Los Angeles Directory Co.	-	-	-	-
1936	Los Angeles Directory Co.	-	-	-	-

## EXECUTIVE SUMMARY

<u>Year</u>	<u>Source</u>	<u>TP</u>	<u>Adjoining</u>	<u>Text Abstract</u>	<u>Source Image</u>
1935	Los Angeles Directory Co.	-	-	-	-
1934	Los Angeles Directory Co.	-	-	-	-
1933	Los Angeles Directory Co.	-	-	-	-
1932	Los Angeles Directory Co.	-	-	-	-
1931	Los Angeles Directory Company Publishers	-	-	-	-
1930	Los Angeles Directory Co.	-	-	-	-
1929	Los Angeles Directory Co.	-	-	-	-
1928	Los Angeles Directory Co.	-	-	-	-
1927	Los Angeles Directory Co.	-	-	-	-
1926	Los Angeles Directory Co.	-	-	-	-
1925	Los Angeles Directory Co.	-	-	-	-
1924	Los Angeles Directory Co.	-	-	-	-
1923	Los Angeles Directory Co.	-	-	-	-
1921	Los Angeles Directory Co.	-	-	-	-
1920	Los Angeles Directory Co.	-	-	-	-



## FINDINGS

### TARGET PROPERTY INFORMATION

#### ADDRESS

Alt 1\_172nd Street To 190th Street  
Redondo Beach, CA 90278

#### FINDINGS DETAIL

Target Property research detail.

## FINDINGS

### ADJOINING PROPERTY DETAIL

The following Adjoining Property addresses were researched for this report. Detailed findings are provided for each address.

#### 186TH ST

##### 4400 186TH ST

<u>Year</u>	<u>Uses</u>	<u>Source</u>
1985	COMMERCIAL FUNDING INC	Pacific Bell

##### 4433 186TH ST

<u>Year</u>	<u>Uses</u>	<u>Source</u>
1980	BABINEAU ALBERT	Pacific Telephone
1975	PLISKA H M	Pacific Telephone

##### 4494 186TH ST

<u>Year</u>	<u>Uses</u>	<u>Source</u>
2015	MARY HARRIS	Cole Information Services
	CARMEN STEINER	Cole Information Services
	MARY MORTZ	Cole Information Services
	ELIANA KOHLER	Cole Information Services
	LULA JOHNSON	Cole Information Services
	LILLIAN DASHIELL	Cole Information Services
	HAZEL BUTLER	Cole Information Services
	RUBY BREWER	Cole Information Services
	VAHID ANVARIPOUR	Cole Information Services
	JOHN VIDAL	Cole Information Services
	ANAHID TACHEJIAN	Cole Information Services
	GEORGE SANDRIAN	Cole Information Services
	DORIS JOHNSON	Cole Information Services
	JOHN CHRICHTON	Cole Information Services
2009	GENEVIEVE TURENTINE	Cole Information Services
	IRENE HLASTALA	Cole Information Services
	JAME TENACE	Cole Information Services
	MARY VILLAFANE	Cole Information Services
	URSULA LIZZI	Cole Information Services
	SHERRY VAN	Cole Information Services
	JOON BAE	Cole Information Services
	GENEVIEVE TURENTINE	Cole Information Services



## FINDINGS

<u>Year</u>	<u>Uses</u>	<u>Source</u>	
2009	ABBAS ANVARIPOUR	Cole Information Services	
	GEORGE SANDRIAN	Cole Information Services	
	ANAHID TACHEJIAN	Cole Information Services	
	THELMA TAYLOR	Cole Information Services	
	JOHN VIDAL	Cole Information Services	
	JUNE ARMSTRONG	Cole Information Services	
	LILLIAN IELL	Cole Information Services	
	LUIS KOHLER	Cole Information Services	
	DANIEL ABRIL	Cole Information Services	
	MARY HARRIS	Cole Information Services	
	CUBA COTE	Cole Information Services	
	CHRISTENSEN PHYLLIS	Cole Information Services	
	2004	REGINA KATZ	Cole Information Services
MARY HARRIS		Cole Information Services	
CUBA COTE		Cole Information Services	
IRENE HLASTALA		Cole Information Services	
ANN SCHUSTER		Cole Information Services	
DORIS JOHNSON		Cole Information Services	
GERTRUDE KOENIG		Cole Information Services	
RUBY FRAZIER		Cole Information Services	
SHIRLEY WEINHART		Cole Information Services	
LOUISE WILEMON		Cole Information Services	
SADIE SEARD		Cole Information Services	
1999		LUIS KOHLER	Cole Information Services
		JUNE ARMSTRONG	Cole Information Services
	THELMA TAYLOR	Cole Information Services	
	ANAHID TACHEJIAN	Cole Information Services	
	JOHN VIDAL	Cole Information Services	
	GEORGE SANDRIAN	Cole Information Services	
	ABBAS ANVARIPOUR	Cole Information Services	
	GENEVIEVE TURENTINE	Cole Information Services	
	JOON BAE	Cole Information Services	
	SHERRY VAN	Cole Information Services	
	URSULA LIZZI	Cole Information Services	
	DANIEL ABRIL	Cole Information Services	
	CHRISTENSEN PHYLLIS	Cole Information Services	
CUBA COTE	Cole Information Services		
MARY HARRIS	Cole Information Services		

## FINDINGS

<u>Year</u>	<u>Uses</u>	<u>Source</u>
1999	LILLIAN IELL	Cole Information Services

### 4498 186TH ST

<u>Year</u>	<u>Uses</u>	<u>Source</u>
2015	CHONG CHOE	Cole Information Services
	GERTRUDE GRAY	Cole Information Services
	MAX KAVOUSI	Cole Information Services
	KATHLEEN SWEENEY	Cole Information Services
	SUSANA DUNN	Cole Information Services
	LARRY RETZACK	Cole Information Services
	WAN PARK	Cole Information Services
	FRANK MILLIKEN	Cole Information Services
	SUMIE TAGAWA	Cole Information Services
	MCMILLON STELLA	Cole Information Services
	FIDELINA CARRILLO	Cole Information Services
	ALICIA CARABALLO	Cole Information Services
	DANIEL ABRIL	Cole Information Services
	KINUE NAKAMURA	Cole Information Services
	ANNE DUDEK	Cole Information Services
	CHRISTINA CARLSON	Cole Information Services
	EDNA RODGERS	Cole Information Services
	ROSEMARY RODRIGUEZ	Cole Information Services
	E PERAZZOLO	Cole Information Services
	GEORGE HAPPE	Cole Information Services
2009	LEONARD GARCIA	Cole Information Services
	GRACE SIDWELL	Cole Information Services
	RUBY HOLYFIELD	Cole Information Services
	EDITH BURGER	Cole Information Services
	MARSHALL EHRENBERG	Cole Information Services
	KATHLEEN SWEENEY	Cole Information Services
	GERTRUDE GRAY	Cole Information Services
	SILVIA DEVELIZ	Cole Information Services
	DANIEL MCLAUGHLIN	Cole Information Services
	DOLORES HALLQVIST	Cole Information Services
	PAT GENTRY	Cole Information Services
	GEORGE DONOVAN	Cole Information Services
	KYUHYONG CHOE	Cole Information Services
2004	PAT GENTRY	Cole Information Services
	GERTRUDE GRAY	Cole Information Services



## FINDINGS

<u>Year</u>	<u>Uses</u>	<u>Source</u>
2004	GASPAR CHAVEZ	Cole Information Services
	DANIEL MCLAUGHLIN	Cole Information Services
	KYUHYONG CHOE	Cole Information Services
	DOROTHY SOMERS	Cole Information Services
	MARY JOHNSON	Cole Information Services
	EDITH BURGER	Cole Information Services
	EDWARD PONTHER	Cole Information Services
	NOEMI CRUZ	Cole Information Services
	KINUE NAKAMURA	Cole Information Services
	HARRIET HAWK	Cole Information Services
	JEAN RICE	Cole Information Services
	GRACE SIDWELL	Cole Information Services
	GEORGE DONOVAN	Cole Information Services
1999	LEONARD GARCIA	Cole Information Services
	GERTRUDE GRAY	Cole Information Services
	GRACE SIDWELL	Cole Information Services
	RUBY HOLYFIELD	Cole Information Services
	EDITH BURGER	Cole Information Services
	MARSHALL EHRENBERG	Cole Information Services
	GEORGE DONOVAN	Cole Information Services
	KYUHYONG CHOE	Cole Information Services
	SILVIA DEVELIZ	Cole Information Services
	DANIEL MCLAUGHLIN	Cole Information Services
	DOLORES HALLQVIST	Cole Information Services
	PAT GENTRY	Cole Information Services
	KATHLEEN SWEENEY	Cole Information Services

### 4502 186TH ST

<u>Year</u>	<u>Uses</u>	<u>Source</u>
2015	SHERRY SUBIA	Cole Information Services
	ZVART MARDIROSSIAN	Cole Information Services
	ROSEMARY MOLINA	Cole Information Services
2009	HARMONY COURT APARTMENTS	Cole Information Services
	SHERRY SUBIA	Cole Information Services
	GWENDOLYN SANTIAGO	Cole Information Services
	JEAN BADGETT	Cole Information Services
2004	HUGH MARKOTA	Cole Information Services
	HARMONY COURT	Cole Information Services
1999	SHERRY SUBIA	Cole Information Services

## FINDINGS

<u>Year</u>	<u>Uses</u>	<u>Source</u>
1999	JEAN BADGETT	Cole Information Services
	GWENDOLYN SANTIAGO	Cole Information Services
	HUGH MARKOTA	Cole Information Services
1985	COLUMBIA SPECIAL EDUCATION	Pacific Bell

### 4503 186TH ST

<u>Year</u>	<u>Uses</u>	<u>Source</u>
2015	JAMES BROWN	Cole Information Services
2009	JAMES BROWN	Cole Information Services
2004	JAMES BROWN	Cole Information Services
1999	OCCUPANT UNKNOWN	Cole Information Services
	JAMES BROWN	Cole Information Services

### 4506 186TH ST

<u>Year</u>	<u>Uses</u>	<u>Source</u>
2015	AUDREY COTTON	Cole Information Services
	M FORONDA	Cole Information Services
	RAYMOND TEDESCO	Cole Information Services
	JOYCE TANSIKA	Cole Information Services
	TRICIA WASHINGTON	Cole Information Services
	REFUGIO ESCOBEDO	Cole Information Services
	DOROTHY DAVIS	Cole Information Services
	GRACE TSANG	Cole Information Services
	DANIEL IRELAND	Cole Information Services
	TIKE KARAVAS	Cole Information Services
	VICKI BROWNE	Cole Information Services
	ROSE BROWNING	Cole Information Services
2009	PERRY ESPOSITO	Cole Information Services
	MARCELLE CALLENS	Cole Information Services
	H CHEN	Cole Information Services
	CANDIDA FERRER	Cole Information Services
	AUDREY COTTON	Cole Information Services
	JEREMY VIRGIN	Cole Information Services
	JAN SAMBOL	Cole Information Services
2004	DOROTHY SANDMAN	Cole Information Services
	PERRY ESPOSITO	Cole Information Services
	H KHASHI	Cole Information Services
	JOHN VIDAL	Cole Information Services
	ISABELLE PENUNA	Cole Information Services



## FINDINGS

<u>Year</u>	<u>Uses</u>	<u>Source</u>
2004	JAN SAMBOL	Cole Information Services
1999	JEREMY VIRGIN	Cole Information Services
	CANDIDA FERRER	Cole Information Services
	H CHEN	Cole Information Services
	MARCELLE CALLENS	Cole Information Services
	PERRY ESPOSITO	Cole Information Services
	JAN SAMBOL	Cole Information Services
	AUDREY COTTON	Cole Information Services

### 4509 186TH ST

<u>Year</u>	<u>Uses</u>	<u>Source</u>
2015	MASON PURKEY	Cole Information Services
2009	KELLY JOHNSON	Cole Information Services
2004	KLAUS WAGENER	Cole Information Services
1999	OCCUPANT UNKNOWN	Cole Information Services
	KELLY JOHNSON	Cole Information Services
1975	DREW MARLENE	Pacific Telephone

### 4510 186TH ST

<u>Year</u>	<u>Uses</u>	<u>Source</u>
2015	IRAJ MEDHAT	Cole Information Services
	NORMA SOMERVILLE	Cole Information Services
	BETTY GREEN	Cole Information Services
	ESTELLE MARCOPOULOS	Cole Information Services
	ABDUL SEDIQUE	Cole Information Services
	K MALONEY	Cole Information Services
	IRIS NEWTON	Cole Information Services
	BETTY BLOTZKE	Cole Information Services
	BARRY NEAL	Cole Information Services
	SHIRLEY OVERTON	Cole Information Services
	ISABELLE PENUNA	Cole Information Services
	NANCY CARUS	Cole Information Services
	ALICIA VERA	Cole Information Services
	TERETHA ROWLAND	Cole Information Services
	CORAZON BECKER	Cole Information Services
	LAWRENCE CARTER	Cole Information Services
	YOU HU	Cole Information Services
	SARA SHABESTARI	Cole Information Services
	H FIGUEIREDO	Cole Information Services

## FINDINGS

<u>Year</u>	<u>Uses</u>	<u>Source</u>
2009	ESTELLE RYFF	Cole Information Services
	MARY PURPURA	Cole Information Services
	LOIS HANSEN	Cole Information Services
	FREDDY IGLESIAS	Cole Information Services
	BARRY NEAL	Cole Information Services
	BETTY BLOTZKE	Cole Information Services
	MARGARET MCDONOUGH	Cole Information Services
	ALICIA VERA	Cole Information Services
	MARIA BAUTISTA	Cole Information Services
	SANDRA BURAK	Cole Information Services
	HOOSHANG MOAVENZADEH	Cole Information Services
	FRIEDA CARTER	Cole Information Services
	NATALIE PROVENCIO	Cole Information Services
2004	SEONG PARK	Cole Information Services
	MARGARET SAUL	Cole Information Services
	LATONIA FORD	Cole Information Services
	MARGARET MCDONOUGH	Cole Information Services
	RUTH BAKER	Cole Information Services
	PATTI NEAL	Cole Information Services
	NATALIE PROVENCIO	Cole Information Services
	ELENA GUERRERO	Cole Information Services
	SANDRA BURAK	Cole Information Services
	MELVA FERNANDEZ	Cole Information Services
	T ROWLAND	Cole Information Services
	CHARLOTTE SHERRARD	Cole Information Services
	BETTY BLOTZKE	Cole Information Services
	SIBYL WINN	Cole Information Services
	CHONGSHU DU	Cole Information Services
	LOIS HANSEN	Cole Information Services
	ESTELLE RYFF	Cole Information Services
1999	MARY PURPURA	Cole Information Services
	NATALIE PROVENCIO	Cole Information Services
	FRIEDA CARTER	Cole Information Services
	HOOSHANG MOAVENZADEH	Cole Information Services
	SANDRA BURAK	Cole Information Services
	MARIA BAUTISTA	Cole Information Services
	ALICIA VERA	Cole Information Services
	SEONG PARK	Cole Information Services



## FINDINGS

<u>Year</u>	<u>Uses</u>	<u>Source</u>
1999	BETTY BLOTZKE	Cole Information Services
	BARRY NEAL	Cole Information Services
	ESTELLE RYFF	Cole Information Services
	MARGARET MCDONOUGH	Cole Information Services
	LOIS HANSEN	Cole Information Services
	FREDDY IGLESIAS	Cole Information Services

### 4511 186TH ST

<u>Year</u>	<u>Uses</u>	<u>Source</u>
2015	RAYMOND TEDESCO	Cole Information Services

### 4514 186TH ST

<u>Year</u>	<u>Uses</u>	<u>Source</u>
2015	MARIA CUOMO	Cole Information Services
	ALBERT ERD	Cole Information Services
	MARGARET ZIMMERMAN	Cole Information Services
	DONNA MCGREGOR	Cole Information Services
	BARBARA POLIAKOFF	Cole Information Services
	HOOSHANG MOAVENZADEH	Cole Information Services
	WANDA JACKSON	Cole Information Services
	PAULETTE STROEHNISCH	Cole Information Services
	GALE HOOPER	Cole Information Services
	JAMES CODISPODI	Cole Information Services
	MICHELLE YOON	Cole Information Services
	NANCY BROWN	Cole Information Services
	YO BESKOROVAN	Cole Information Services
	GLORIA BELLO	Cole Information Services
	MARIE SAMPSON	Cole Information Services
	JOAN RAMOS	Cole Information Services
	OGGIE POOL	Cole Information Services
	MARVIN HARDY	Cole Information Services
	ERLINDA LOMBOY	Cole Information Services
	MARGARET PATERSON	Cole Information Services
2009	ALBERT ERD	Cole Information Services
	MARIAN MCMICHAEL	Cole Information Services
	MARTHA RAILEY	Cole Information Services
	MYUNG YOON	Cole Information Services
	DAVID FOWLER	Cole Information Services
	ERLINDA LOMBOY	Cole Information Services

## FINDINGS

<u>Year</u>	<u>Uses</u>	<u>Source</u>
2009	JAMES CODISPODI	Cole Information Services
	PAULETTE STROEHNISCH	Cole Information Services
	GLORIA BELLO	Cole Information Services
	SHIRLEY PULVER	Cole Information Services
	MARGARET PATERSON	Cole Information Services
	GEORGE GARDINER	Cole Information Services
2004	YONG YOON	Cole Information Services
	GEORGE SANDRIAN	Cole Information Services
	CHARLOTTE SHOEMAKE	Cole Information Services
	GEORGE GARDINER	Cole Information Services
	OBDULIA GUTIERREZ	Cole Information Services
	HENRY RAILEY	Cole Information Services
	ALBERT ERD	Cole Information Services
	YO BESKOROVAN	Cole Information Services
	GLORIA BELLO	Cole Information Services
	L PRECIOZZI	Cole Information Services
	ROSA BARNES	Cole Information Services
	JONAS ROSE	Cole Information Services
	ERLINDA LOMBOY	Cole Information Services
	MONA CRONK	Cole Information Services
1999	ERLINDA LOMBOY	Cole Information Services
	ALBERT ERD	Cole Information Services
	MARIAN MCMICHAEL	Cole Information Services
	MYUNG YOON	Cole Information Services
	MARTHA RAILEY	Cole Information Services
	DAVID FOWLER	Cole Information Services
	GEORGE GARDINER	Cole Information Services
	L CARTER	Cole Information Services
	JAMES CODISPODI	Cole Information Services
	PAULETTE STROEHNISCH	Cole Information Services
	GLORIA BELLO	Cole Information Services
	MARGARET PATERSON	Cole Information Services
	SHIRLEY PULVER	Cole Information Services

### 4518 186TH ST

<u>Year</u>	<u>Uses</u>	<u>Source</u>
2015	LAURISE DOBALIAN	Cole Information Services
	LOUVENIA MOORE	Cole Information Services
	BETTE VALENTINE	Cole Information Services



## FINDINGS

<u>Year</u>	<u>Uses</u>	<u>Source</u>
2015	NATHANIEL DEGUZMAN	Cole Information Services
	HARRIET HAWK	Cole Information Services
	COLLEEN HERNANDEZ	Cole Information Services
	KENNY ICHIKAWA	Cole Information Services
	KI LEE	Cole Information Services
	SAUDABEH SAMIMI	Cole Information Services
	PEARLIE SCEAVER	Cole Information Services
	ALBERTINE TEAHAN	Cole Information Services
	JAMES MIHAULES	Cole Information Services
	JIM WEIDENHEIMER	Cole Information Services
	ARLENE LOEWEN	Cole Information Services
	ALEIDA POMAR	Cole Information Services
	JAMES HARRIS	Cole Information Services
	DURKHANAI EBODI	Cole Information Services
ELEANOR MIRANDA	Cole Information Services	
2009	DEREK HUTCHINSON	Cole Information Services
	OLGA YUNG	Cole Information Services
	DANIEL ROTHMAN	Cole Information Services
	ANA GARCIA	Cole Information Services
	LYN MERRIMAN	Cole Information Services
	LAURISE DOBALIAN	Cole Information Services
	GEORGE ANTABLIAN	Cole Information Services
	HARRIET HAWK	Cole Information Services
	MYUNG LEE	Cole Information Services
	ABDUL AZIZ	Cole Information Services
	SAUDABEH SAMIMI	Cole Information Services
	PEARLIE SCEAVER	Cole Information Services
	DOROTHY SHELTON	Cole Information Services
	JOYCE SMITH	Cole Information Services
LOUISE WILEMON	Cole Information Services	
GENE SIDWELL	Cole Information Services	
GUANG HU	Cole Information Services	
ALEIDA POMAR	Cole Information Services	
VERONICA MYNER	Cole Information Services	
2004	OLGA YUNG	Cole Information Services
	LINDA DEWAR	Cole Information Services
	JOYCE SMITH	Cole Information Services
	JAMES MIHAULES	Cole Information Services

## FINDINGS

<u>Year</u>	<u>Uses</u>	<u>Source</u>
2004	BOTOUL JANBAHAN	Cole Information Services
	DOROTHY SHELTON	Cole Information Services
	DANIEL ROTHMAN	Cole Information Services
	SAUDABEH SAMIMI	Cole Information Services
	RUTH ANTABLIAN	Cole Information Services
	MYUNG LEE	Cole Information Services
	SHIH CHANG	Cole Information Services
	LAURISE DOBALIAN	Cole Information Services
1999	PEARLIE SCEAVER	Cole Information Services
	LYN MERRIMAN	Cole Information Services
	ANA GARCIA	Cole Information Services
	DANIEL ROTHMAN	Cole Information Services
	OLGA YUNG	Cole Information Services
	VERONICA MYNER	Cole Information Services
	ALEIDA POMAR	Cole Information Services
	GUANG HU	Cole Information Services
	GENE SIDWELL	Cole Information Services
	LOUISE WILEMON	Cole Information Services
	ELLA HARRIS	Cole Information Services
	JOYCE SMITH	Cole Information Services
	DOROTHY SHELTON	Cole Information Services
	MARIA MATAMALES	Cole Information Services
	LAURISE DOBALIAN	Cole Information Services
	GEORGE ANTABLIAN	Cole Information Services
HARRIET HAWK	Cole Information Services	
MYUNG LEE	Cole Information Services	
SAUDABEH SAMIMI	Cole Information Services	
ABDUL AZIZ	Cole Information Services	
PEARLIE SCEAVER	Cole Information Services	

### 4521 186TH ST

<u>Year</u>	<u>Uses</u>	<u>Source</u>
2015	RONALD WASHINGTON	Cole Information Services
2009	ROBIN KAMINSKY	Cole Information Services
2004	ROBIN KAMINSKY	Cole Information Services
1999	OCCUPANT UNKNOWN	Cole Information Services
	ROBIN KAMINSKY	Cole Information Services
1985	AKERS RUSSELL	Pacific Bell



## FINDINGS

### 4522 186TH ST

<u>Year</u>	<u>Uses</u>	<u>Source</u>
2015	DINA STEIN	Cole Information Services
	PAUL FILLMAN	Cole Information Services
	EVELYN MYLES	Cole Information Services
	BARBARA COWDEN	Cole Information Services
	DIANA JONES	Cole Information Services
	JANE BEARL	Cole Information Services
	NORMAN JACOBS	Cole Information Services
	HOWARD QUON	Cole Information Services
	JAI PARK	Cole Information Services
	UNG SOH	Cole Information Services
	ROBERTA BOESENBERG	Cole Information Services
	CECYLIA GLINKOWSKOWSKA	Cole Information Services
	LAWRENCE DANLASKY	Cole Information Services
2009	ESTHER SHIELDS	Cole Information Services
	BHAGI LALWANI	Cole Information Services
	SANDRA CRAMER	Cole Information Services
	JANE BEAL	Cole Information Services
	SUMIE TAGAWA	Cole Information Services
	ESTHER COHEN	Cole Information Services
	EVELYN MYLES	Cole Information Services
	OGGIE POOL	Cole Information Services
	WANDA JACKSON	Cole Information Services
	UNG SOH	Cole Information Services
	ELAINE CHEREVAS	Cole Information Services
	HOWARD QUON	Cole Information Services
	BARBARA COWDEN	Cole Information Services
2004	ESTHER SHIELDS	Cole Information Services
	SANDRA CRAMER	Cole Information Services
	SUMIE TAGAWA	Cole Information Services
	ESTHER COHEN	Cole Information Services
	WANDA JACKSON	Cole Information Services
	HOWARD QUON	Cole Information Services
	ELAINE CHEREVAS	Cole Information Services
	UNG SOH	Cole Information Services
	ROBERT SIBLE	Cole Information Services
	DAVID YOUNG	Cole Information Services
	JANICE TOLLEY	Cole Information Services

## FINDINGS

<u>Year</u>	<u>Uses</u>	<u>Source</u>
2004	OGGIE POOL	Cole Information Services
1999	SANDRA CRAMER	Cole Information Services
	JANE BEAL	Cole Information Services
	OGGIE POOL	Cole Information Services
	UNG SOH	Cole Information Services
	HOWARD QUON	Cole Information Services
	ELAINE CHEREVAS	Cole Information Services
	BARBARA COWDEN	Cole Information Services
	WANDA JACKSON	Cole Information Services
	ESTHER SHIELDS	Cole Information Services
	EVELYN MYLES	Cole Information Services
	BHAGI LALWANI	Cole Information Services
	SUMIE TAGAWA	Cole Information Services
	ESTHER COHEN	Cole Information Services

### 4526 186TH ST

<u>Year</u>	<u>Uses</u>	<u>Source</u>
2015	DUDUY BUI	Cole Information Services
	FRANCES GLAUBER	Cole Information Services
	SOHAIL IQBAL	Cole Information Services
	KENNY LIN	Cole Information Services
	GIA TRAN	Cole Information Services
	ROSA ROMAN	Cole Information Services
	RICHARD NGUYEN	Cole Information Services
	MARY AGNEW	Cole Information Services
	CHO CHOI	Cole Information Services
	JULIA HASSLER	Cole Information Services
	STELLA MENDOZA	Cole Information Services
	BETTY GRAY	Cole Information Services
	DEBORAH KELSO	Cole Information Services
	IRENE BRUSAVICH	Cole Information Services
2009	OBDULIA GUTIERREZ	Cole Information Services
	GERALD AGNEW	Cole Information Services
	LOUISE WITOS	Cole Information Services
	EDYTH OMARRA	Cole Information Services
	LEONARD STEINBERG	Cole Information Services
	JIN CHOI	Cole Information Services
	NATALIE FRIED	Cole Information Services
	MARIAN MCMICHAEL	Cole Information Services



## FINDINGS

<u>Year</u>	<u>Uses</u>	<u>Source</u>
2009	GIA TRAN	Cole Information Services
	FRANCES GLAUBER	Cole Information Services
	MEL LEE	Cole Information Services
	KIMMY LIN	Cole Information Services
	ROBERT SLADKY	Cole Information Services
	D BUI	Cole Information Services
2004	LUIS MASCIONI	Cole Information Services
	MEI LEE	Cole Information Services
	ANDREA ROBERTS	Cole Information Services
	VERA NAKAMOTO	Cole Information Services
	JEFFREY BURCHETT	Cole Information Services
	TERRY KAY	Cole Information Services
	GUSSIE GOODMAN	Cole Information Services
	CHRISTENSEN PHYLLIS	Cole Information Services
	EDYTH OMARRA	Cole Information Services
	AUDREY WHITE	Cole Information Services
	LEONARD STEINBERG	Cole Information Services
	REGINA KATZ	Cole Information Services
	NATALIE FRIED	Cole Information Services
1999	NATALIE FRIED	Cole Information Services
	JIN CHOI	Cole Information Services
	LEONARD STEINBERG	Cole Information Services
	EDYTH OMARRA	Cole Information Services
	LOUISE WITOS	Cole Information Services
	GERALD AGNEW	Cole Information Services
	OBDULIA GUTIERREZ	Cole Information Services
	ROBERT SLADKY	Cole Information Services
	D BUI	Cole Information Services
	KIMMY LIN	Cole Information Services
	MEL LEE	Cole Information Services
	FRANCES GLAUBER	Cole Information Services
	GIA TRAN	Cole Information Services
	MARIAN MCMICHAEL	Cole Information Services
LUIS MASCIONI	Cole Information Services	

### 4549 186TH ST

<u>Year</u>	<u>Uses</u>	<u>Source</u>
2015	ANNIE JACOBS	Cole Information Services
2009	OCCUPANT UNKNOWN	Cole Information Services

## FINDINGS

<u>Year</u>	<u>Uses</u>	<u>Source</u>
2004	NALE BARBARA	Cole Information Services
1985	TAYLOR LESLIE B	Pacific Bell
1980	MOSSEBAKER WINNIE	Pacific Telephone

### 4559 186TH ST

<u>Year</u>	<u>Uses</u>	<u>Source</u>
2009	CARLOS BEDIA	Cole Information Services
2004	MICHAEL POWERS	Cole Information Services
1999	CARLOS BEDIA	Cole Information Services

### FIRMONA AVE

#### 609 FIRMONA AVE

<u>Year</u>	<u>Uses</u>	<u>Source</u>
2015	DYLAN JOHNSON	Cole Information Services
2009	DYLAN JOHNSON	Cole Information Services
2004	DYLAN JOHNSON	Cole Information Services
2001	JOHNSON Dylan	Haines & Company, Inc.
1999	DYLAN JOHNSON	Cole Information Services
1994	TRAMM, FRED	Cole Information Services
1985	O GREEN CLARENCE	Pacific Bell
1980	O GREEN CLARENCE	Pacific Telephone
1975	O GREEN CLARENCE	Pacific Telephone
1970	O GREEN CLARENCE	Pacific Telephone
1964	OGREEN CLAIEEICE	Pacific Telephone
1960	O GREEN CLARENCE	Pacific Telephone
1957	GREEN CLARENCE	Pacific Telephone

#### 700 FIRMONA AVE

<u>Year</u>	<u>Uses</u>	<u>Source</u>
2015	DANA WOLF	Cole Information Services
2009	WOLF MAUREEN BEEKMAN RFI	Cole Information Services
	DANA WOLF	Cole Information Services
2004	DANA WOLF	Cole Information Services
2001	WOLFDana	Haines & Company, Inc.
1999	DANA WOLF	Cole Information Services
	OCCUPANT UNKNOWN	Cole Information Services
1994	KALLI, STEPHEN	Cole Information Services
1985	KALLI S	Pacific Bell
1980	KALLI S	Pacific Telephone



## FINDINGS

<u>Year</u>	<u>Uses</u>	<u>Source</u>
1975	KALLI S	Pacific Telephone
1964	KALLI STEPHEN	Pacific Telephone
1960	STEGALL CLARENCE	Pacific Telephone
1957	STEGALL CLARENCE	Pacific Telephone

### 701 FIRMONA AVE

<u>Year</u>	<u>Uses</u>	<u>Source</u>
2015	COLLEEN MCNALLY	Cole Information Services
2004	JEANNE SMITH	Cole Information Services
2001	SMITHJeanne	Haines & Company, Inc.
1975	GARZONE FRANK E	Pacific Telephone
1970	HOLCHIN BARRY W	Pacific Telephone
1964	DANHI MORRIS	Pacific Telephone
	OGG WM	Pacific Telephone
1960	BECKER ROBT R	Pacific Telephone
1957	BECKER ROBT R	Pacific Telephone

### 702 FIRMONA AVE

<u>Year</u>	<u>Uses</u>	<u>Source</u>
2015	JASON KOLB	Cole Information Services
2004	VITORRIO ROTELLI	Cole Information Services
2001	OKAUFMANNDoug	Haines & Company, Inc.
1964	WOMMACK DONALD	Pacific Telephone
1960	GETTLE GLENN E	Pacific Telephone
1957	GETTNE GLENN E	Pacific Telephone

### 704 FIRMONA AVE

<u>Year</u>	<u>Uses</u>	<u>Source</u>
2015	VINCE BRUCCOLIERI	Cole Information Services
2009	OCCUPANT UNKNOWN	Cole Information Services
2004	OCCUPANT UNKNOWN	Cole Information Services
1980	HERRING GREG	Pacific Telephone
1960	ERICSON ANDREW J	Pacific Telephone
1957	STEENHOVEN JOHN	Pacific Telephone

### 706 FIRMONA AVE

<u>Year</u>	<u>Uses</u>	<u>Source</u>
2009	RONALD BHARE	Cole Information Services
2004	RONALD BHARE	Cole Information Services
2001	BHARE Ronald	Haines & Company, Inc.

## FINDINGS

<u>Year</u>	<u>Uses</u>	<u>Source</u>
1999	RONALD BHARE	Cole Information Services
1975	BHARE RONALD	Pacific Telephone
1970	BHARE RONALD	Pacific Telephone
1964	BHARE RONALD	Pacific Telephone
1960	BUZZELL EVERETT W	Pacific Telephone

### 800 FIRMONA AVE

<u>Year</u>	<u>Uses</u>	<u>Source</u>
2015	JASON PRICE	Cole Information Services
2009	RONALD PRICE	Cole Information Services
2004	RICHARD ERICKSON	Cole Information Services
2001	ERICKSON Richard	Haines & Company, Inc.
1999	RONALD PRICE	Cole Information Services
1994	ERICKSON, RICHARD	Cole Information Services
1985	ERICKSON RICHARD	Pacific Bell
	ERICKSON C	Pacific Bell
1975	ERICKSON RICHARD	Pacific Telephone
1970	ERICKSON RICHARD	Pacific Telephone
1957	ECKLES LESLIE W JR	Pacific Telephone

### 802 FIRMONA AVE

<u>Year</u>	<u>Uses</u>	<u>Source</u>
2015	RONALD BHARE	Cole Information Services
2009	RONALD BHARE	Cole Information Services
2004	RONALD BHARE	Cole Information Services
2001	BHARE Ronald	Haines & Company, Inc.
1999	RONALD BHARE	Cole Information Services
	OCCUPANT UNKNOWN	Cole Information Services
1985	LOTT MYRTIS J	Pacific Bell
1980	LOTT MYRTIS J	Pacific Telephone
1970	LOTT MYRTIS J	Pacific Telephone
1964	LOTT LESTON J	Pacific Telephone
1960	KOEN ROBT	Pacific Telephone
1957	KEEN ROBT	Pacific Telephone

### 804 FIRMONA AVE

<u>Year</u>	<u>Uses</u>	<u>Source</u>
2015	SPENCER CAMPBELL	Cole Information Services
2009	FLORENTINO NARCISO	Cole Information Services



## FINDINGS

<u>Year</u>	<u>Uses</u>	<u>Source</u>
2004	FLORENTINO NARCISO	Cole Information Services
2001	OPATTERSON Michael	Haines & Company, Inc.
1999	FLORENTINO NARCISO	Cole Information Services
1964	ELLIOTT CHAS G	Pacific Telephone
1960	ELLIOTT CHAS G	Pacific Telephone
1957	POWELL EDMUND E	Pacific Telephone

### 806 FIRMONA AVE

<u>Year</u>	<u>Uses</u>	<u>Source</u>
2015	DAVID BROWN	Cole Information Services
2009	DAVID BROWN	Cole Information Services
2004	DAVID BROWN	Cole Information Services
1999	DAVID BROWN	Cole Information Services
1994	PORTER, BOB	Cole Information Services
1985	PORTER BARBARA	Pacific Bell
	PORTER BARBARA & BOB	Pacific Bell

### 808 FIRMONA AVE

<u>Year</u>	<u>Uses</u>	<u>Source</u>
2015	WALTER GRAHAM	Cole Information Services
2009	CRAIG ARIMA	Cole Information Services
2004	CRAIG ARIMA	Cole Information Services
2001	0 ARIMACraig	Haines & Company, Inc.
1999	CRAIG ARIMA	Cole Information Services
1994	GRAHAM, WALT	Cole Information Services
1985	SHELDEN GERALD E	Pacific Bell

### 810 FIRMONA AVE

<u>Year</u>	<u>Uses</u>	<u>Source</u>
2015	IAN WESTLAKE	Cole Information Services
2009	IAN WESTLAKE	Cole Information Services
2004	IAN WESTLAKE	Cole Information Services
2001	OWESTLAKEIlan	Haines & Company, Inc.
1999	IAN WESTLAKE	Cole Information Services

### 812 FIRMONA AVE

<u>Year</u>	<u>Uses</u>	<u>Source</u>
2015	OCCUPANT UNKNOWN	Cole Information Services
2009	CHRIS PATRONAS	Cole Information Services
2004	CHRIS PATRONAS	Cole Information Services

## FINDINGS

<u>Year</u>	<u>Uses</u>	<u>Source</u>
2001	OPATRONAS Chris	Haines & Company, Inc.
1999	CHRIS PATRONAS	Cole Information Services

### FISK CT

#### 704 FISK CT

<u>Year</u>	<u>Uses</u>	<u>Source</u>
2015	WILLIAM HALL	Cole Information Services
2009	WILLIAM HALL	Cole Information Services
2004	WILLIAM HALL	Cole Information Services
2001	OHALLWm E	Haines & Company, Inc.
1999	WILLIAM HALL	Cole Information Services
1994	HALL, WILLIAM E	Cole Information Services
1970	RYYTH WILLARD A	Pacific Telephone
1964	RYYTH WILLARD A	Pacific Telephone
1960	RYYTH WILLARD A	Pacific Telephone

#### 706 FISK CT

<u>Year</u>	<u>Uses</u>	<u>Source</u>
2015	LAWRENCE DOLL	Cole Information Services
2009	LAWRENCE DOLL	Cole Information Services
2004	LAWRENCE DOLLY	Cole Information Services
2001	DOLLLarry	Haines & Company, Inc.
1999	LAWRENCE DOLL	Cole Information Services
1994	DOLL, LARRY	Cole Information Services
1985	DOLL LARRY	Pacific Bell
1980	DOLL LARRY	Pacific Telephone
1975	EK WILLIAM	Pacific Telephone
1970	EK WM	Pacific Telephone
1964	NICKERL VICTOR	Pacific Telephone
1960	NICKERL VICTOR	Pacific Telephone
1957	NICKERI VICTOR	Pacific Telephone

#### 707 FISK CT

<u>Year</u>	<u>Uses</u>	<u>Source</u>
2015	BENSON NGUYEN	Cole Information Services
2009	TINA NGUYEN	Cole Information Services
2004	JERRY BENSON	Cole Information Services
2001	NGUYEN Daniel	Haines & Company, Inc.
1999	TINA NGUYEN	Cole Information Services



## FINDINGS

<u>Year</u>	<u>Uses</u>	<u>Source</u>
1999	OCCUPANT UNKNOWN	Cole Information Services
	SAUNDERS FRED PRODUCTION SERVICES	Cole Information Services
	FSPS FRED SAUNDERS PRODUCTION SERVICES	Cole Information Services
1994	PIERRET, DENNIS	Cole Information Services
	SAUNDERS, FRED	Cole Information Services
1985	PIERRET DENNIS	Pacific Bell
1970	SEVERIN KENNETH B	Pacific Telephone
1964	SEVERIN KENNETH B	Pacific Telephone
1960	SEVERIN KENNETH B	Pacific Telephone
1957	SEVERIN KENNETH	Pacific Telephone

### 709 FISK CT

<u>Year</u>	<u>Uses</u>	<u>Source</u>
2015	JOHN CALLAHAN	Cole Information Services
2004	OCCUPANT UNKNOWN	Cole Information Services
2001	CALLAHANJohn	Haines & Company, Inc.
1999	OCCUPANT UNKNOWN	Cole Information Services
1985	HURTADO LOUIS	Pacific Bell
1980	HURTADO LOUIS	Pacific Telephone
1975	HURTADO LOUIS	Pacific Telephone
1970	MORRISSETTE NAPOLEON	Pacific Telephone
1964	MORRISSETTE NAPOLEON	Pacific Telephone
1960	MORRISSETTE NAPOLEON	Pacific Telephone

### 711 FISK CT

<u>Year</u>	<u>Uses</u>	<u>Source</u>
2015	TOM KURTH	Cole Information Services
2009	THOMAS KURTH	Cole Information Services
2004	THOMAS KURTH	Cole Information Services
2001	KURTHThomas	Haines & Company, Inc.
1999	THOMAS KURTH	Cole Information Services
1957	BOSTWICK GORDON S	Pacific Telephone

### FISK LN

#### 2800 FISK LN

<u>Year</u>	<u>Uses</u>	<u>Source</u>
2015	CHRIS TOONE	Cole Information Services

## FINDINGS

<u>Year</u>	<u>Uses</u>	<u>Source</u>
2009	CHRISTIAN TOONE	Cole Information Services
2004	CHRISTIAN TOONE	Cole Information Services
2001	0 C 0 NRA 0 Jack	Haines & Company, Inc.
1999	OCCUPANT UNKNOWN	Cole Information Services
	CHRISTIAN TOONE	Cole Information Services
1970	HARYUNG DENNIS	Pacific Telephone
1964	MAGNUSSON GEO E	Pacific Telephone
1960	MAGNUSSON GEO E	Pacific Telephone
1957	MAGNUSSON GEO E	Pacific Telephone

### 2802 FISK LN

<u>Year</u>	<u>Uses</u>	<u>Source</u>
2015	WILLIAM GUERNSEY	Cole Information Services
2009	WILLIAM GUERNSEY	Cole Information Services
2004	WILLIAM GUERNSEY	Cole Information Services
2001	0 GUERNSEYWilliam	Haines & Company, Inc.
1999	WILLIAM GUERNSEY	Cole Information Services
1975	EBERT WM L CAPT	Pacific Telephone
1970	HANSEN MICHAEL D	Pacific Telephone
1960	PITZEN ROLLAND C	Pacific Telephone
1957	GONRNELY F R	Pacific Telephone

### 2803 FISK LN

<u>Year</u>	<u>Uses</u>	<u>Source</u>
2015	JOHN GILLIAM	Cole Information Services
2009	JOHN GILLIAM	Cole Information Services
2004	OCCUPANT UNKNOWN	Cole Information Services
2001	XXXX	Haines & Company, Inc.
1999	JOHN GILLIAM	Cole Information Services
1994	GILLIAM, JOHN V	Cole Information Services
1985	GILLIAM JOHN V	Pacific Bell
1980	GILLIAM JOHN V	Pacific Telephone
1975	GILLIAM JOHN V	Pacific Telephone
1970	GILLIAM JOHN V	Pacific Telephone
1960	GILLIAM JOHN V	Pacific Telephone
1957	GILL AM JOHN V	Pacific Telephone



## FINDINGS

### 2804 FISK LN

<u>Year</u>	<u>Uses</u>	<u>Source</u>
2015	OCCUPANT UNKNOWN	Cole Information Services
2009	KEVIN MCDERMOTT	Cole Information Services
2004	KEVIN MCDERMOTT	Cole Information Services
1999	KEVIN MCDERMOTT	Cole Information Services
1970	BILLITTI JOS	Pacific Telephone
1964	HUBLER ROY	Pacific Telephone
1960	CARTER FREDERICK L	Pacific Telephone
1957	DONOHUE JOHN	Pacific Telephone

### 2805 FISK LN

<u>Year</u>	<u>Uses</u>	<u>Source</u>
2015	DAVID FELIX	Cole Information Services
2009	DAVID FELIX	Cole Information Services
2004	DAVID FELIX	Cole Information Services
1999	DAVID FELIX	Cole Information Services
1957	SOSSAMAN CECIL C	Pacific Telephone
	SOSSAMAN MARY LOU	Pacific Telephone

### 2806 FISK LN

<u>Year</u>	<u>Uses</u>	<u>Source</u>
2015	MATTHEW TRASS	Cole Information Services
2009	GRACE CULLEN	Cole Information Services
2004	ROBERT CULLEN	Cole Information Services
2001	CULLENRobe 6 H	Haines & Company, Inc.
1999	GRACE CULLEN	Cole Information Services
1985	CULLEN ROBERT H	Pacific Bell
1980	CULLEN ROBERT H	Pacific Telephone
1975	CULLEN ROBERT H	Pacific Telephone
1970	CULLEN ROBT H	Pacific Telephone
1964	CULLEN ROBT H	Pacific Telephone
1960	CULLEN ROBT H	Pacific Telephone
1957	CULLEN ROBT H	Pacific Telephone

### 2807 FISK LN

<u>Year</u>	<u>Uses</u>	<u>Source</u>
2015	CHRISTINE TELLES	Cole Information Services
2009	CHRISTINE TELLES	Cole Information Services
2004	OCCUPANT UNKNOWN	Cole Information Services

## FINDINGS

<u>Year</u>	<u>Uses</u>	<u>Source</u>
2001	TELLESEmesto	Haines & Company, Inc.
1999	CHRISTINE TELLES	Cole Information Services
1964	PLUTH LARRY	Pacific Telephone
1960	SHOUP ROBT	Pacific Telephone
1957	HINTZE VERNON	Pacific Telephone

### 2808 FISK LN

<u>Year</u>	<u>Uses</u>	<u>Source</u>
2015	GEORGE GILLEN	Cole Information Services
2009	LESLIE WILMOT	Cole Information Services
2004	LESLIE WILMOT	Cole Information Services
2001	WILMOTLeslie	Haines & Company, Inc.
1999	LESLIE WILMOT	Cole Information Services
	OCCUPANT UNKNOWN	Cole Information Services
1994	JUNGLE PRODUCTIONS	Cole Information Services
1980	KERIN ROBT C	Pacific Telephone
1960	FITZGERALD RICHARD R	Pacific Telephone
1957	FITZGERALD RICHARD R	Pacific Telephone

### 2810 FISK LN

<u>Year</u>	<u>Uses</u>	<u>Source</u>
2015	TERRY OMANSON	Cole Information Services
2009	TERRY OMANSON	Cole Information Services
2004	TERRY OMANSON	Cole Information Services
1999	TERRY OMANSON	Cole Information Services
1994	OMANSON, TERRY L	Cole Information Services
1985	OMANSON DWIGHT	Pacific Bell
1980	OMANSON DWIGHT	Pacific Telephone
1975	BARNETT THOS	Pacific Telephone
1970	BARNETT THOS	Pacific Telephone
1960	ROACH TIMOTHY E	Pacific Telephone
1957	ROACH TIMOTHY E	Pacific Telephone

### 2811 FISK LN

<u>Year</u>	<u>Uses</u>	<u>Source</u>
2015	WILLIAM SPRINGMAN	Cole Information Services
2009	WILLIAM SPRINGMAN	Cole Information Services
2004	WILLIAM SPRINGMAN	Cole Information Services
2001	OSPRINGMANWilliam	Haines & Company, Inc.



## FINDINGS

<u>Year</u>	<u>Uses</u>	<u>Source</u>
1999	WILLIAM SPRINGMAN	Cole Information Services
1994	SPRINGMAN, WILLIAM J	Cole Information Services
1985	FLETCHER JOHN & PAT	Pacific Bell
1975	DE WIT HENDRIK	Pacific Telephone

### 2812 FISK LN

<u>Year</u>	<u>Uses</u>	<u>Source</u>
2015	LINDA ZEBROWSKI	Cole Information Services
2009	AUBERY ALYEA	Cole Information Services
2004	LINDA ALYEA	Cole Information Services
2001	ALYEA Aubrey	Haines & Company, Inc.
1999	OCCUPANT UNKNOWN	Cole Information Services
	AUBERY ALYEA	Cole Information Services

### 2813 FISK LN

<u>Year</u>	<u>Uses</u>	<u>Source</u>
2015	SEYED SADEGHI	Cole Information Services
2009	LARRY SONNENSCHEIN	Cole Information Services
2004	LARRY SONNENSCHEIN	Cole Information Services
2001	SONNENSCHEIN Lany 00 I	Haines & Company, Inc.
1999	LARRY SONNENSCHEIN	Cole Information Services
1985	NESBIT GERALD	Pacific Bell
1964	FULTON CHAS L JR	Pacific Telephone
1960	TRAINO JOHN	Pacific Telephone

### 2814 FISK LN

<u>Year</u>	<u>Uses</u>	<u>Source</u>
2015	LINDA MARQUEZ	Cole Information Services
2009	LINDA MARQUEZ	Cole Information Services
2004	LINDA MARQUEZ	Cole Information Services
2001	MARQUEZ Linda	Haines & Company, Inc.
1999	LINDA MARQUEZ	Cole Information Services
1970	BRAUN ROBT	Pacific Telephone
1964	BRAUN ROBT	Pacific Telephone
1957	DURANT DONALD A	Pacific Telephone

### 2815 FISK LN

<u>Year</u>	<u>Uses</u>	<u>Source</u>
2015	TODD BASSMAN	Cole Information Services
2009	TODD BASSMAN	Cole Information Services

## FINDINGS

<u>Year</u>	<u>Uses</u>	<u>Source</u>
2004	TODD BASSMAN	Cole Information Services
2001	BASSMANTsdd	Haines & Company, Inc.
1999	TODD BASSMAN	Cole Information Services
1970	GRABLIS EDNA	Pacific Telephone
1964	GRABLIS EDNA	Pacific Telephone

### 2816 FISK LN

<u>Year</u>	<u>Uses</u>	<u>Source</u>
2015	RICHARD RYSANEK	Cole Information Services
2009	RICHARD RYSANEK	Cole Information Services
2004	RICHARD RYSANEK	Cole Information Services
2001	RYSANEK Richard	Haines & Company, Inc.
1999	RICHARD RYSANEK	Cole Information Services

### 2817 FISK LN

<u>Year</u>	<u>Uses</u>	<u>Source</u>
2015	MICHAEL TRUONG	Cole Information Services
2009	DENIS HETTINGER ACCOUNTANT JUDITH OSHAUGHNESSY	Cole Information Services Cole Information Services
2004	JUDITH OSHAUGHNESSY DENIS HETTINGER ACCOUNTANTCY INC	Cole Information Services Cole Information Services
2001	SOSHAUGHNESSYJ	Haines & Company, Inc.
1999	JUDITH OSHAUGHNESSY	Cole Information Services
1970	NEWMAN GEO W	Pacific Telephone
1964	NEWMAN GEO W	Pacific Telephone
1960	NEWMAN GEO W	Pacific Telephone
1957	MARTINS DRAPEIY IUSTALLATIONS MARTIN JOHII C JR	Pacific Telephone Pacific Telephone

### 2819 FISK LN

<u>Year</u>	<u>Uses</u>	<u>Source</u>
2015	JAMES LANTERMAN	Cole Information Services
2009	BRIAN LANTERMAN	Cole Information Services
2004	MARY MAJOR	Cole Information Services
2001	MAJORMP	Haines & Company, Inc.
1999	MARY MAJOR BRIAN LANTERMAN	Cole Information Services Cole Information Services
1994	MAJOR, MARY P	Cole Information Services
1985	MAJOR M P	Pacific Bell



## FINDINGS

<u>Year</u>	<u>Uses</u>	<u>Source</u>
1980	MAJOR M P	Pacific Telephone
1975	BALL GERALD M	Pacific Telephone
1960	HURST DOTTIE	Pacific Telephone
1957	HURST DOTTIE	Pacific Telephone

### 2820 FISK LN

<u>Year</u>	<u>Uses</u>	<u>Source</u>
1999	OCCUPANT UNKNOWN	Cole Information Services

### 2821 FISK LN

<u>Year</u>	<u>Uses</u>	<u>Source</u>
2015	CARMEN BOLDUC	Cole Information Services
2009	CHRISTOPHER SMITH	Cole Information Services
2004	WILLIAM TILNEY	Cole Information Services
2001	TILNEYWilliam	Haines & Company, Inc.
1999	CHRISTOPHER SMITH	Cole Information Services
1994	BARNARD, DANIEL	Cole Information Services
1985	ARENAL LOUIS	Pacific Bell
1975	GERMAN JOHN W	Pacific Telephone
1970	GERMAN JOHN W	Pacific Telephone
1964	GERMAN JOHN W	Pacific Telephone
1960	VINCENT JIMMY	Pacific Telephone

### 2823 FISK LN

<u>Year</u>	<u>Uses</u>	<u>Source</u>
2015	GLADYS YODANZA	Cole Information Services
2009	GLADYS YODANZA	Cole Information Services
2001	YODANZAJames	Haines & Company, Inc.
1999	GLADYS YODANZA	Cole Information Services
1994	YODANZA, JAMES	Cole Information Services
1985	YODANZA JAS	Pacific Bell

### 2825 FISK LN

<u>Year</u>	<u>Uses</u>	<u>Source</u>
2015	THOMAS BRISCOE	Cole Information Services
2009	ANTHONY GASPAROVIC	Cole Information Services
2001	0 GASPAROVICAnthony	Haines & Company, Inc.
1999	ANTHONY GASPAROVIC	Cole Information Services
1985	GASPAROVIC A D	Pacific Bell
	GASPAROVIC ANTHONY	Pacific Bell

## FINDINGS

<u>Year</u>	<u>Uses</u>	<u>Source</u>
1980	GASPAROVIC ANTHONY	Pacific Telephone
1975	GASPAROVIC ANTHONY	Pacific Telephone
1970	GASPAROVIC ANTHONY	Pacific Telephone
1964	DODSON RALPH E	Pacific Telephone
1960	TOMKINSON LOUIS	Pacific Telephone
1957	LEE FRED W	Pacific Telephone

### 2827 FISK LN

<u>Year</u>	<u>Uses</u>	<u>Source</u>
2015	PHILIP IVES	Cole Information Services
2009	PHILIP IVES	Cole Information Services
2004	PHILIP IVES	Cole Information Services
2001	IVES Philip	Haines & Company, Inc.
1999	PHILIP IVES	Cole Information Services
	OCCUPANT UNKNOWN	Cole Information Services
1964	CARNAHAN WALTER W	Pacific Telephone
1960	CARNAHAN WALTER W	Pacific Telephone
1957	CHAPMAN ROBT E	Pacific Telephone

### 2829 FISK LN

<u>Year</u>	<u>Uses</u>	<u>Source</u>
2015	LESLIE HIGGINS	Cole Information Services
2009	OCCUPANT UNKNOWN	Cole Information Services
2001	OLSON gordon M	Haines & Company, Inc.
1994	OLSON, GORDON M	Cole Information Services
1985	OLSON GORDON M	Pacific Bell
1980	OLSON GORDON M	Pacific Telephone
1975	OLSON GORDON M	Pacific Telephone
1970	OLSON GORDON M	Pacific Telephone
1964	OLSON GORDON M	Pacific Telephone
1960	OLSON GORDON M	Pacific Telephone
1957	OLSON GORDON M	Pacific Telephone

### 2832 FISK LN

<u>Year</u>	<u>Uses</u>	<u>Source</u>
2015	ANN BISCORNET	Cole Information Services

### 2900 FISK LN

<u>Year</u>	<u>Uses</u>	<u>Source</u>
2015	STEVE THOMPSON	Cole Information Services



## FINDINGS

<u>Year</u>	<u>Uses</u>	<u>Source</u>
2009	STEVE THOMPSON	Cole Information Services
2004	SUSAN THOMPSON	Cole Information Services
2001	THOMPSON S/even	Haines & Company, Inc.
1999	STEVE THOMPSON	Cole Information Services
1975	GONZALES LOUISE	Pacific Telephone
1970	GONZALES LOUISE	Pacific Telephone
1964	GONZALES LOUISE	Pacific Telephone
1960	GONZALES LOUISE	Pacific Telephone
1957	GONZALES CHAS JR	Pacific Telephone

### 2902 FISK LN

<u>Year</u>	<u>Uses</u>	<u>Source</u>
2015	MICHELLE DUDDY	Cole Information Services
2009	DMIKA GRECO	Cole Information Services
2004	JAMES HARMS	Cole Information Services
2001	PETTYJOHNJames	Haines & Company, Inc.
1999	DMIKA GRECO	Cole Information Services
	OCCUPANT UNKNOWN	Cole Information Services
1960	PAIVA WM B	Pacific Telephone

### 2904 FISK LN

<u>Year</u>	<u>Uses</u>	<u>Source</u>
2015	ANNETTE GLOVER	Cole Information Services
2009	OCCUPANT UNKNOWN	Cole Information Services
2004	ARTHUR COONS	Cole Information Services
	SPECIALIZED CONSTRUCTION CO	Cole Information Services
2001	COONSArthur W	Haines & Company, Inc.
1994	COONS, ARTHUR W	Cole Information Services
1985	COONS ARTHUR W & VIRGINIA C	Pacific Bell
1980	COONS ARTHUR W & VIRGINIA C	Pacific Telephone
1970	COONS ARTHUR W	Pacific Telephone
1964	COONS ARTHUR W	Pacific Telephone
1960	COONS ARTHUR W	Pacific Telephone
1957	COONS ARTHUR W	Pacific Telephone

### 2906 FISK LN

<u>Year</u>	<u>Uses</u>	<u>Source</u>
2009	DOVE DOMINIQUE	Cole Information Services
2001	PORTNER Steven	Haines & Company, Inc.

## FINDINGS

<u>Year</u>	<u>Uses</u>	<u>Source</u>
1999	DOVE DOMINIQUE	Cole Information Services
1994	BOYER, SKIP	Cole Information Services
1985	BOYER ROSALIE & SKIP	Pacific Bell
1970	TARDAGUILA IGNACIO	Pacific Telephone
1960	BUZZELL M C	Pacific Telephone
1957	STEVENS ENOS V	Pacific Telephone

### 2910 FISK LN

<u>Year</u>	<u>Uses</u>	<u>Source</u>
2015	ALCAST FOUNDRY INC	Cole Information Services
2009	ALCAST FOUNDRY INC	Cole Information Services
2004	ALCAST FOUNDRY INC	Cole Information Services
	STEVEN PORTNER	Cole Information Services
2001	ALCASTFOUNDRYINC	Haines & Company, Inc.
1999	ALCAST FOUNDRY INCORPORATED	Cole Information Services
1994	ALCAST FOUNDRY INC	Cole Information Services
1985	ALCAST FOUNDRY INC	Pacific Bell
1975	ALCAST FOUNDRY INC	Pacific Telephone
1971	Internatl Pipe & Ceramics Corp	Pacific Telephone
	INTERPACE	Pacific Telephone
1970	INTERPACE	Pacific Telephone
1967	Gladding McBean Building Products	Pacific Telephone
	Gladding McBean & Co International Pipe & Ceramics Corp	Pacific Telephone
	INTERNATL PIPE & CERAMICS CORP Ceramics Divison Office	Pacific Telephone
1964	GLADDING MCBEAN BUILDING PRODUCTS	Pacific Telephone
	INTERNATL PIPE & CERAMICS CORP	Pacific Telephone

### 2922 FISK LN

<u>Year</u>	<u>Uses</u>	<u>Source</u>
2009	STREETSHOCK	Cole Information Services
2004	OCCUPANT UNKNOWN	Cole Information Services
2001	PORTNER Steven	Haines & Company, Inc.
1999	STREETSHOCK	Cole Information Services
	DC PERFORMANCE	Cole Information Services
1994	D C PERFORMANCE	Cole Information Services
1985	MARX CARL	Pacific Bell
	DC PERFORMANCE	Pacific Bell



## FINDINGS

<u>Year</u>	<u>Uses</u>	<u>Source</u>
1980	CEE BO DRAPERIES	Pacific Telephone
1970	CEEBO DRAPERIE S	Pacific Telephone
1964	CEE-BO DRAPERIES	Pacific Telephone
1960	INDUSTRIAL LAMINATES PLASTCS	Pacific Telephone
1957	CATALINA EQUIPT CO	Pacific Telephone
	CATALINA AQUATICS UNLIMITED	Pacific Telephone

### 2928 FISK LN

<u>Year</u>	<u>Uses</u>	<u>Source</u>
2015	CHAMPION SPECIALTY PRODUCTS	Cole Information Services
2009	CHAMPION SPECIALTY PRODUCTS	Cole Information Services
1999	EUROPEAN PARTS WAREHOUSE	Cole Information Services
1994	EUROPEAN PARTS WAREHOUSE	Cole Information Services
1985	RELIABLE MACHINISTS INC	Pacific Bell
1981	RELIABLE MACHINIST INC REDONDO BEACH	Pacific Telephone
1976	Reliable Machinist Inc	Pacific Telephone
1971	Reliable Machinist Inc	Pacific Telephone
1970	RELIABLE MACHINISTS INC	Pacific Telephone
1967	Reliable Machinist Inc	Pacific Telephone
1964	RELIABLE MACHINISTS INC	Pacific Telephone
1960	RELIABLE MACHINISTS INC	Pacific Telephone
1958	Nason Corp	Pacific Telephone
1957	MASON CORP	Pacific Telephone

### GREVILLEA AVE

#### 18205 GREVILLEA AVE

<u>Year</u>	<u>Uses</u>	<u>Source</u>
1985	GORDON STEVEN J	Pacific Bell
	JAQUAY DOUGLAS A	Pacific Bell
	KUMAGAI DAVID	Pacific Bell
	ZANCA C	Pacific Bell
	GILDAY CAROL L	Pacific Bell
1980	LOGIE ROBT E TORRANCE	Pacific Telephone
	BAUMSTEN ROBT N	Pacific Telephone
	COHEN ELIAS	Pacific Telephone
	DOUBLISKI T	Pacific Telephone
	MC MILLAN DAVID	Pacific Telephone
1975	DUNN A C	Pacific Telephone

## FINDINGS

<u>Year</u>	<u>Uses</u>	<u>Source</u>
1975	HUBENET P	Pacific Telephone
	KENT BRUCE	Pacific Telephone
	LINEHAN GARY W	Pacific Telephone
1964	DEVINE HARRY	Pacific Telephone
	GRANT RICHARD A	Pacific Telephone
	KENYON RAY J	Pacific Telephone
	MARDON AL E	Pacific Telephone
	HAMPTON DOROTHY L	Pacific Telephone
	BAKER SANDRA L TORRANCE	Pacific Telephone

### 18208 GREVILLEA AVE

<u>Year</u>	<u>Uses</u>	<u>Source</u>
1964	STEIGER FRANK JR	Pacific Telephone

### 18218 GREVILLEA AVE

<u>Year</u>	<u>Uses</u>	<u>Source</u>
1985	SANDIFER THOS M	Pacific Bell

### 18225 GREVILLEA AVE

<u>Year</u>	<u>Uses</u>	<u>Source</u>
1980	CAMPBELL RICHARD	Pacific Telephone
1975	CAMPBELL RICHARD	Pacific Telephone

### 18227 GREVILLEA AVE

<u>Year</u>	<u>Uses</u>	<u>Source</u>
1980	LAKE NANCY	Pacific Telephone
1975	BAKER RINHOLD V	Pacific Telephone

### 18513 GREVILLEA AVE

<u>Year</u>	<u>Uses</u>	<u>Source</u>
1970	JENSEN DONALD	Pacific Telephone

### 18518 GREVILLEA AVE

<u>Year</u>	<u>Uses</u>	<u>Source</u>
1985	MORELOS ROBT	Pacific Bell
	MORELOS AMADA	Pacific Bell
1980	MORELOS AMADA	Pacific Telephone
	MORELOS ROBT	Pacific Telephone
1975	COX PHILIP	Pacific Telephone
	COX STEPHEN J	Pacific Telephone



## FINDINGS

<u>Year</u>	<u>Uses</u>	<u>Source</u>
1970	COX PHILIP	Pacific Telephone
	COX STEPHEN J	Pacific Telephone

### 18527 GREVILLEA AVE

<u>Year</u>	<u>Uses</u>	<u>Source</u>
1985	POOLER BENNIE J	Pacific Bell
1980	CHAMBERS LESLIE O	Pacific Telephone
1975	CHAMBERS LESILE O	Pacific Telephone
1970	KIMMES W L	Pacific Telephone

### 18225 1/2 GREVILLEA AVE

<u>Year</u>	<u>Uses</u>	<u>Source</u>
1964	MITCHELL LLOYD E	Pacific Telephone

### KINGSDALE AVE

#### 18208 KINGSDALE AVE

<u>Year</u>	<u>Uses</u>	<u>Source</u>
1957	LENLIHAN FRANK	Pacific Telephone

#### 18210 KINGSDALE AVE

<u>Year</u>	<u>Uses</u>	<u>Source</u>
1985	SEELY WARREN	Pacific Bell
	MERRIMON CHAS E	Pacific Bell
1980	HOLDAWAY KATHY	Pacific Telephone
1975	FURBAY FRANCIS	Pacific Telephone
1964	FARLEY MOZELLE	Pacific Telephone

#### 18224 KINGSDALE AVE

<u>Year</u>	<u>Uses</u>	<u>Source</u>
1985	GOLDENSON J	Pacific Bell
	ROCHE PAUL R	Pacific Bell
1980	GOLDENSON JULIE	Pacific Telephone
1975	GAMMON JULIE	Pacific Telephone
	OWENS GARY	Pacific Telephone
	MORGAN C A	Pacific Telephone
1964	KEITH WILBUR A	Pacific Telephone
1960	ADAMS WM R	Pacific Telephone
	O DELL STEPHEN	Pacific Telephone

## FINDINGS

### 18225 KINGSDALE AVE

<u>Year</u>	<u>Uses</u>	<u>Source</u>
1985	WRIGHT PETER J	Pacific Bell
	WRIGHT MARK	Pacific Bell
	WILEY J	Pacific Bell
	WEITZMAN M	Pacific Bell
	RAVANA RICHARD P	Pacific Bell
	PHELPS RENAE J	Pacific Bell
	PETTIT LAWRENCE W	Pacific Bell
	NICOLETTI THOS & CARMEN	Pacific Bell
	NASH JOHN	Pacific Bell
	MOHIT BAHRAM	Pacific Bell
	MAGNONE JAS	Pacific Bell
	GILES WM K	Pacific Bell
	FLORES RICHARD F	Pacific Bell
	DAVIS JANET & PAT	Pacific Bell
	CHACON WM	Pacific Bell
	BILL KENT	Pacific Bell
1980	KUBIK S	Pacific Telephone
	HYATT EDWARD	Pacific Telephone

### 18235 KINGSDALE AVE

<u>Year</u>	<u>Uses</u>	<u>Source</u>
1975	BOYDSTON CHAS	Pacific Telephone

### 18510 KINGSDALE AVE

<u>Year</u>	<u>Uses</u>	<u>Source</u>
1970	CHAMBELL TERRY	Pacific Telephone

### MANSEL AVE

#### 18202 MANSEL AVE

<u>Year</u>	<u>Uses</u>	<u>Source</u>
1985	MAYNARD JAS A	Pacific Bell

#### 18206 MANSEL AVE

<u>Year</u>	<u>Uses</u>	<u>Source</u>
1980	KRAFT STEWART W	Pacific Telephone



## FINDINGS

### 18210 MANSEL AVE

<u>Year</u>	<u>Uses</u>	<u>Source</u>
1980	KEENAN DEBBIE	Pacific Telephone

### 18212 MANSEL AVE

<u>Year</u>	<u>Uses</u>	<u>Source</u>
1980	BAY CITY APPLIANCE	Pacific Telephone
1975	BAY CITY APPLIANCE	Pacific Telephone
	DEWITT DAVID	Pacific Telephone

### 18218 MANSEL AVE

<u>Year</u>	<u>Uses</u>	<u>Source</u>
1985	NEWSAM CARL	Pacific Bell
1980	NEWSAM CARL	Pacific Telephone
1975	NEWSAM CARL	Pacific Telephone
1957	MVITCHELL LLOYD E	Pacific Telephone

### 18506 MANSEL AVE

<u>Year</u>	<u>Uses</u>	<u>Source</u>
1985	ROUSE JEAN M	Pacific Bell
1980	BORG K M	Pacific Telephone
1975	BORG K M	Pacific Telephone
1970	BORG K M	Pacific Telephone

### 18510 MANSEL AVE

<u>Year</u>	<u>Uses</u>	<u>Source</u>
1975	MCWHORTER REGINALD	Pacific Telephone
1970	OLSON ALBERT H	Pacific Telephone

### 18516 MANSEL AVE

<u>Year</u>	<u>Uses</u>	<u>Source</u>
2015	JOHN WANG	Cole Information Services
	MARY WILLIS	Cole Information Services
	YI YANG	Cole Information Services
2009	JOHN WANG	Cole Information Services
2004	M WILLIS	Cole Information Services
2001	ARMENDARIZAnna	Haines & Company, Inc.
1999	JOHN WANG	Cole Information Services
1985	MCFADDEN FLOSSIE	Pacific Bell
	BOST TRACE	Pacific Bell
1980	HILL S E M	Pacific Telephone

## FINDINGS

<u>Year</u>	<u>Uses</u>	<u>Source</u>
1975	COWIE ART B	Pacific Telephone
	CERMAK ROBT J	Pacific Telephone
1970	GUITIEREZ CARLOS	Pacific Telephone
	CERMAK ROBT J	Pacific Telephone
1954	GUTHRIE JOHN	R. L. Polk & Co.
1950	MCENTYRE LOWELL L	Pacific Telephone
	CHUDLEIGH W J	Pacific Telephone

### 18517 MANSEL AVE

<u>Year</u>	<u>Uses</u>	<u>Source</u>
2015	NOEMI SOZA	Cole Information Services
2009	SONG KWON	Cole Information Services
2004	YOOJI YAMAMOTO	Cole Information Services
	SONG KWON	Cole Information Services
	YAMAMOTO YOOJI	Cole Information Services
2001	KWONSeng Che	Haines & Company, Inc.
1999	SONG KWON	Cole Information Services
1970	EGGERS MICHAEL	Pacific Telephone

### 18518 MANSEL AVE

<u>Year</u>	<u>Uses</u>	<u>Source</u>
2015	HARESH BAJANIYA	Cole Information Services
2009	HARESH BAJANIYA	Cole Information Services
2004	LORIN MCCRALEY	Cole Information Services
1999	OCCUPANT UNKNOWN	Cole Information Services
	HARESH BAJANIYA	Cole Information Services

### 18519 MANSEL AVE

<u>Year</u>	<u>Uses</u>	<u>Source</u>
2015	LETHI NGUYEN	Cole Information Services
	PAUL KAWAZOE	Cole Information Services
	GUADALUPE CHAVEZ	Cole Information Services
2009	B PAEK	Cole Information Services
	YOOJI YAMAMOTO	Cole Information Services
2004	B PAEK	Cole Information Services
	YOOJI YAMAMOTO	Cole Information Services
2001	YAMAMOTOYoolr 00 C	Haines & Company, Inc.
1999	B PAEK	Cole Information Services
	YOOJI YAMAMOTO	Cole Information Services



## FINDINGS

<u>Year</u>	<u>Uses</u>	<u>Source</u>
1994	MORRIS, J	Cole Information Services

### 18520 MANSEL AVE

<u>Year</u>	<u>Uses</u>	<u>Source</u>
2015	ERIC OSBORNE	Cole Information Services
2009	ERIC OSBORNE	Cole Information Services
2004	OCCUPANT UNKNOWN	Cole Information Services
1999	ERIC OSBORNE	Cole Information Services
1954	HOVEY JAS C	R. L. Polk & Co.

### 18521 MANSEL AVE

<u>Year</u>	<u>Uses</u>	<u>Source</u>
2015	HIDON YANG	Cole Information Services
2009	YOUNG KIM	Cole Information Services
2004	YOUNG KIM	Cole Information Services
1999	YOUNG KIM	Cole Information Services
1970	TAYLOR G H	Pacific Telephone
1957	GUICE WM E	Pacific Telephone
1954	GIICE WM E	R. L. Polk & Co.
1950	WILSON CATHERLNE	Pacific Telephone

### 18522 MANSEL AVE

<u>Year</u>	<u>Uses</u>	<u>Source</u>
2015	BHUVAN BAJAJ	Cole Information Services
2009	KELLY WELLS	Cole Information Services
1999	KELLY WELLS	Cole Information Services

### 18524 MANSEL AVE

<u>Year</u>	<u>Uses</u>	<u>Source</u>
2015	JOHN GALANG	Cole Information Services
2009	ANTONIO TELLEZ	Cole Information Services
	ED HUDAK	Cole Information Services
2004	ANTONIO TELLEZ	Cole Information Services
2001	TELLEZAntona	Haines & Company, Inc.
1999	ANTONIO TELLEZ	Cole Information Services
	ED HUDAK	Cole Information Services
1964	EDWARDS ELWOOD L	Pacific Telephone
1960	EDWARDS ELWOOD L	Pacific Telephone
1957	EDWARDS ELWOOD L	Pacific Telephone
1954	EDWARDS ELWOOD L	R. L. Polk & Co.

## FINDINGS

<u>Year</u>	<u>Uses</u>	<u>Source</u>
1950	HINMAN JULIUS G	Pacific Telephone

### 18526 MANSEL AVE

<u>Year</u>	<u>Uses</u>	<u>Source</u>
2015	BELEN GIRON	Cole Information Services
2009	BELEN GIRON	Cole Information Services
1999	BELEN GIRON	Cole Information Services

### 18527 MANSEL AVE

<u>Year</u>	<u>Uses</u>	<u>Source</u>
2004	ALEX GOMEZ	Cole Information Services

### 18530 MANSEL AVE

<u>Year</u>	<u>Uses</u>	<u>Source</u>
2015	SALLY MICHAUD	Cole Information Services
2009	SCOTT HERRINGTON	Cole Information Services
2004	OCCUPANT UNKNOWN	Cole Information Services
2001	XXXX	Haines & Company, Inc.
1999	OCCUPANT UNKNOWN	Cole Information Services
	SCOTT HERRINGTON	Cole Information Services
1994	WAITE, CYNTHIA	Cole Information Services
1985	DEASE RAYMOND	Pacific Bell
1970	GILL CARLTON G	Pacific Telephone
1964	GILL CARLTON G	Pacific Telephone

### 18531 MANSEL AVE

<u>Year</u>	<u>Uses</u>	<u>Source</u>
2015	RANDY ANGEL	Cole Information Services
2009	JOAN ANGEL	Cole Information Services
2004	RANDY ANGEL	Cole Information Services
1999	JOAN ANGEL	Cole Information Services
1994	ANGEL, NINA E	Cole Information Services
1950	ANGEL EH R	Pacific Telephone

### SPRECKELS CT

#### 2900 SPRECKELS CT

<u>Year</u>	<u>Uses</u>	<u>Source</u>
2015	BRIDGETT CHAPMAN	Cole Information Services
2009	CHEE BATES	Cole Information Services



## FINDINGS

<u>Year</u>	<u>Uses</u>	<u>Source</u>
2004	ROBERT MARSH	Cole Information Services
1999	ROBERT MARSH	Cole Information Services
	CHEE BATES	Cole Information Services
1994	MARSH, ROBERT J	Cole Information Services

### 2902 SPRECKELS CT

<u>Year</u>	<u>Uses</u>	<u>Source</u>
2015	MICHAEL ROCCO	Cole Information Services
2009	ANDY RYU	Cole Information Services
2004	JUNG LEE	Cole Information Services
1999	ANDY RYU	Cole Information Services
1994	STROUD, RAE	Cole Information Services

### 2904 SPRECKELS CT

<u>Year</u>	<u>Uses</u>	<u>Source</u>
2015	OCCUPANT UNKNOWN	Cole Information Services
2009	ANTONIO TOLENTINO	Cole Information Services
2004	ERIC JOHNSON	Cole Information Services
1999	ANTONIO TOLENTINO	Cole Information Services
1994	JOHNSON, ERIC	Cole Information Services

### 2905 SPRECKELS CT

<u>Year</u>	<u>Uses</u>	<u>Source</u>
2015	EDWARD GLICKMAN	Cole Information Services
2009	EDWARD GLICKMAN	Cole Information Services
2004	EDWARD GLICKMAN	Cole Information Services
1999	EDWARD GLICKMAN	Cole Information Services
1994	GLICKMAN, EDWARD L	Cole Information Services

### 2906 SPRECKELS CT

<u>Year</u>	<u>Uses</u>	<u>Source</u>
2015	KYLE EICKHOFF	Cole Information Services
2009	KYLE EICKHOFF	Cole Information Services
2004	KYLE EICKHOFF	Cole Information Services
1999	OCCUPANT UNKNOWN	Cole Information Services
	KYLE EICKHOFF	Cole Information Services

### 2907 SPRECKELS CT

<u>Year</u>	<u>Uses</u>	<u>Source</u>
2015	CARLOS FERNANDEZ	Cole Information Services

## FINDINGS

<u>Year</u>	<u>Uses</u>	<u>Source</u>
2009	CARLOS FERNANDEZ	Cole Information Services
2004	CARLOS FERNANDEZ	Cole Information Services
1999	CARLOS FERNANDEZ	Cole Information Services

### 2908 SPRECKELS CT

<u>Year</u>	<u>Uses</u>	<u>Source</u>
2015	RON CHURCH	Cole Information Services
2009	RONI CHURCH	Cole Information Services
2004	H MICHAEL	Cole Information Services
1999	RONI CHURCH	Cole Information Services
1994	EAGLES, MARTIN	Cole Information Services

### 2909 SPRECKELS CT

<u>Year</u>	<u>Uses</u>	<u>Source</u>
2015	ROBERT PAINTER	Cole Information Services
2004	DARREN SHOCKEY	Cole Information Services

### 2910 SPRECKELS CT

<u>Year</u>	<u>Uses</u>	<u>Source</u>
2015	SALVADOR MUNAR	Cole Information Services
2009	SALVADOR MUNAR	Cole Information Services
2004	SALVADOR MUNAR	Cole Information Services
1999	SALVADOR MUNAR	Cole Information Services
1994	MUNAR, S	Cole Information Services

### 2912 SPRECKELS CT

<u>Year</u>	<u>Uses</u>	<u>Source</u>
2015	HARRY GROVIER	Cole Information Services
2009	HARRY GROVIER	Cole Information Services
2004	HARRY GROVIER	Cole Information Services
1999	HARRY GROVIER	Cole Information Services
1994	GROVIER, HARRY	Cole Information Services

## SPRECKELS LN

### 2800 SPRECKELS LN

<u>Year</u>	<u>Uses</u>	<u>Source</u>
2015	MICHAEL THOMPSON	Cole Information Services
2004	EUGENE FEREAUD	Cole Information Services



## FINDINGS

### 2801 SPRECKELS LN

<u>Year</u>	<u>Uses</u>	<u>Source</u>
2015	MASAMI MATSUNO	Cole Information Services
2004	BRADLEY BAKER	Cole Information Services
1999	OCCUPANT UNKNOWN	Cole Information Services
1994	RUTLEDGE, ROBERT A	Cole Information Services

### 2802 SPRECKELS LN

<u>Year</u>	<u>Uses</u>	<u>Source</u>
2015	BETTY KUBAT	Cole Information Services
2009	BETTY KUBAT	Cole Information Services
1999	BETTY KUBAT	Cole Information Services
	OCCUPANT UNKNOWN	Cole Information Services

### 2803 SPRECKELS LN

<u>Year</u>	<u>Uses</u>	<u>Source</u>
2015	RUSSEL BOWER	Cole Information Services
2009	RUSSEL BOWER	Cole Information Services
2004	RUSSEL BOWER	Cole Information Services
1999	RUSSEL BOWER	Cole Information Services

### 2804 SPRECKELS LN

<u>Year</u>	<u>Uses</u>	<u>Source</u>
2015	ELISABETH COLLIER	Cole Information Services
2009	ELISABETH COLLIER	Cole Information Services
2004	OCCUPANT UNKNOWN	Cole Information Services
1999	ELISABETH COLLIER	Cole Information Services
	OCCUPANT UNKNOWN	Cole Information Services

### 2805 SPRECKELS LN

<u>Year</u>	<u>Uses</u>	<u>Source</u>
2015	TERRY DUNCAN	Cole Information Services
2009	TERRY DUNCAN	Cole Information Services
2004	EVELYN DUNCAN	Cole Information Services
1999	TERRY DUNCAN	Cole Information Services
	OCCUPANT UNKNOWN	Cole Information Services
1994	DUNCAN, E G	Cole Information Services

### 2806 SPRECKELS LN

<u>Year</u>	<u>Uses</u>	<u>Source</u>
2015	OCCUPANT UNKNOWN	Cole Information Services

## FINDINGS

<u>Year</u>	<u>Uses</u>	<u>Source</u>
2009	OCCUPANT UNKNOWN	Cole Information Services
2004	TONY CIZEK	Cole Information Services
1994	CIZEK, TONY L	Cole Information Services

### 2807 SPRECKELS LN

<u>Year</u>	<u>Uses</u>	<u>Source</u>
2015	EZEKIEL CHANG	Cole Information Services
2009	JOACHIM NWUDE	Cole Information Services
2004	JOACHIM NWUDE	Cole Information Services
1999	JOACHIM NWUDE	Cole Information Services
	OCCUPANT UNKNOWN	Cole Information Services
1994	MUSGRAVE, DONALD C	Cole Information Services

### 2809 SPRECKELS LN

<u>Year</u>	<u>Uses</u>	<u>Source</u>
2015	KAREN RACLE	Cole Information Services
2009	STEVE KAHN	Cole Information Services
2004	OCCUPANT UNKNOWN	Cole Information Services
1999	OCCUPANT UNKNOWN	Cole Information Services
	STEVE KAHN	Cole Information Services

### 2810 SPRECKELS LN

<u>Year</u>	<u>Uses</u>	<u>Source</u>
2015	RONNIE BROOKS	Cole Information Services
	LYSSA ROBERTS	Cole Information Services
2009	RICHARD ROE	Cole Information Services
	OCCUPANT UNKNOWN	Cole Information Services
	ERNESTO SOFFIANTINI	Cole Information Services
2004	JB MARKETING	Cole Information Services
	PACIFIC SOLUTIONS INC	Cole Information Services
1999	ERNESTO SOFFIANTINI	Cole Information Services
	RICHARD ROE	Cole Information Services
	CHRISTOPHER JAMES CONSTRUCTION	Cole Information Services
1994	PROGRSV INDCTN SYST	Cole Information Services

### 2811 SPRECKELS LN

<u>Year</u>	<u>Uses</u>	<u>Source</u>
2015	WILLIAM VANCE	Cole Information Services
2009	ANITA VANCE	Cole Information Services



## FINDINGS

<u>Year</u>	<u>Uses</u>	<u>Source</u>
1999	ANITA VANCE	Cole Information Services

### 2813 SPRECKELS LN

<u>Year</u>	<u>Uses</u>	<u>Source</u>
2015	AMY JOHNSON	Cole Information Services
2004	MADELINE WILMOT	Cole Information Services
1994	WILMOT, M L	Cole Information Services

### 2817 SPRECKELS LN

<u>Year</u>	<u>Uses</u>	<u>Source</u>
2015	VICKIE VEGA	Cole Information Services
2009	VICKIE VEGA	Cole Information Services
2004	VICKIE VEGA	Cole Information Services
1999	VICKIE VEGA	Cole Information Services

### 2818 SPRECKELS LN

<u>Year</u>	<u>Uses</u>	<u>Source</u>
2015	WENCESLAO SANTIAGUEL	Cole Information Services
	OCCUPANT UNKNOWN	Cole Information Services
	ALLEN LEE	Cole Information Services
2009	WENCESLAO SANTIAGUEL	Cole Information Services
	OCCUPANT UNKNOWN	Cole Information Services
	HENRY ESPANOLA	Cole Information Services
2004	JAMES CHRISTOPHER	Cole Information Services
1999	HENRY ESPANOLA	Cole Information Services
	WENCESLAO SANTIAGUEL	Cole Information Services
	MARTINS EUROPEAN PARTS WAREHOUSE INCORPORATED	Cole Information Services
1994	W W PEABODY COMPANY	Cole Information Services
	W W PEABODY CO	Cole Information Services
1976	MARTINS EUROPEAN PARTS INC	Cole Information Services
	FLAG SPECIALTY	Pacific Telephone
	FRANJEANS FLAG SPECIALTY INC	Pacific Telephone

### 2828 SPRECKELS LN

<u>Year</u>	<u>Uses</u>	<u>Source</u>
2015	EUNICE FLORES	Cole Information Services
2009	MAGHY ROBERT	Cole Information Services
	EUNICE FLORES	Cole Information Services
	O F HARDWOOD FLOORS	Cole Information Services

## FINDINGS

<u>Year</u>	<u>Uses</u>	<u>Source</u>
1999	MAGHY ROBERT	Cole Information Services
	EUNICE FLORES	Cole Information Services
1994	MAGHY, ROBERT	Cole Information Services



## FINDINGS

### ADJOINING PROPERTY: ADDRESSES NOT IDENTIFIED IN RESEARCH SOURCE

The following Adjoining Property addresses were researched for this report, and the addresses were not identified in research source.

<u>Address Researched</u>	<u>Address Not Identified in Research Source</u>
18202 MANSEL AVE	2015, 2009, 2006, 2004, 2003, 2001, 2000, 1999, 1996, 1995, 1994, 1992, 1991, 1990, 1986, 1981, 1980, 1976, 1975, 1972, 1971, 1970, 1969, 1967, 1966, 1965, 1964, 1963, 1962, 1961, 1960, 1958, 1957, 1956, 1955, 1954, 1952, 1951, 1950, 1949, 1948, 1947, 1946, 1945, 1944, 1942, 1940, 1939, 1938, 1937, 1936, 1935, 1934, 1933, 1932, 1931, 1930, 1929, 1928, 1927, 1926, 1925, 1924, 1923, 1921, 1920
18205 GREVILLEA AVE	2015, 2009, 2006, 2004, 2003, 2001, 2000, 1999, 1996, 1995, 1994, 1992, 1991, 1990, 1986, 1981, 1976, 1972, 1971, 1970, 1969, 1967, 1966, 1965, 1963, 1962, 1961, 1960, 1958, 1957, 1956, 1955, 1954, 1952, 1951, 1950, 1949, 1948, 1947, 1946, 1945, 1944, 1942, 1940, 1939, 1938, 1937, 1936, 1935, 1934, 1933, 1932, 1931, 1930, 1929, 1928, 1927, 1926, 1925, 1924, 1923, 1921, 1920
18206 MANSEL AVE	2015, 2009, 2006, 2004, 2003, 2001, 2000, 1999, 1996, 1995, 1994, 1992, 1991, 1990, 1986, 1985, 1981, 1976, 1975, 1972, 1971, 1970, 1969, 1967, 1966, 1965, 1964, 1963, 1962, 1961, 1960, 1958, 1957, 1956, 1955, 1954, 1952, 1951, 1950, 1949, 1948, 1947, 1946, 1945, 1944, 1942, 1940, 1939, 1938, 1937, 1936, 1935, 1934, 1933, 1932, 1931, 1930, 1929, 1928, 1927, 1926, 1925, 1924, 1923, 1921, 1920
18208 GREVILLEA AVE	2015, 2009, 2006, 2004, 2003, 2001, 2000, 1999, 1996, 1995, 1994, 1992, 1991, 1990, 1986, 1985, 1981, 1980, 1976, 1975, 1972, 1971, 1970, 1969, 1967, 1966, 1965, 1963, 1962, 1961, 1960, 1958, 1957, 1956, 1955, 1954, 1952, 1951, 1950, 1949, 1948, 1947, 1946, 1945, 1944, 1942, 1940, 1939, 1938, 1937, 1936, 1935, 1934, 1933, 1932, 1931, 1930, 1929, 1928, 1927, 1926, 1925, 1924, 1923, 1921, 1920
18208 KINGSDALE AVE	2015, 2009, 2006, 2004, 2003, 2001, 2000, 1999, 1996, 1995, 1994, 1992, 1991, 1990, 1986, 1985, 1981, 1980, 1976, 1975, 1972, 1971, 1970, 1969, 1967, 1966, 1965, 1964, 1963, 1962, 1961, 1960, 1958, 1956, 1955, 1954, 1952, 1951, 1950, 1949, 1948, 1947, 1946, 1945, 1944, 1942, 1940, 1939, 1938, 1937, 1936, 1935, 1934, 1933, 1932, 1931, 1930, 1929, 1928, 1927, 1926, 1925, 1924, 1923, 1921, 1920
18210 KINGSDALE AVE	2015, 2009, 2006, 2004, 2003, 2001, 2000, 1999, 1996, 1995, 1994, 1992, 1991, 1990, 1986, 1981, 1976, 1972, 1971, 1970, 1969, 1967, 1966, 1965, 1963, 1962, 1961, 1960, 1958, 1957, 1956, 1955, 1954, 1952, 1951, 1950, 1949, 1948, 1947, 1946, 1945, 1944, 1942, 1940, 1939, 1938, 1937, 1936, 1935, 1934, 1933, 1932, 1931, 1930, 1929, 1928, 1927, 1926, 1925, 1924, 1923, 1921, 1920
18210 MANSEL AVE	2015, 2009, 2006, 2004, 2003, 2001, 2000, 1999, 1996, 1995, 1994, 1992, 1991, 1990, 1986, 1985, 1981, 1976, 1975, 1972, 1971, 1970, 1969, 1967, 1966, 1965, 1964, 1963, 1962, 1961, 1960, 1958, 1957, 1956, 1955, 1954, 1952, 1951, 1950, 1949, 1948, 1947, 1946, 1945, 1944, 1942, 1940, 1939, 1938, 1937, 1936, 1935, 1934, 1933, 1932, 1931, 1930, 1929, 1928, 1927, 1926, 1925, 1924, 1923, 1921, 1920
18212 MANSEL AVE	2015, 2009, 2006, 2004, 2003, 2001, 2000, 1999, 1996, 1995, 1994, 1992, 1991, 1990, 1986, 1985, 1981, 1976, 1972, 1971, 1970, 1969, 1967, 1966, 1965, 1964, 1963, 1962, 1961, 1960, 1958, 1957, 1956, 1955, 1954, 1952, 1951, 1950, 1949, 1948, 1947, 1946, 1945, 1944, 1942, 1940, 1939, 1938, 1937, 1936, 1935, 1934, 1933, 1932, 1931, 1930, 1929, 1928, 1927, 1926, 1925, 1924, 1923, 1921, 1920





















































## FINDINGS

### **Address Researched**

810 FIRMONA AVE

812 FIRMONA AVE

812 FIRMONA AVE

### **Address Not Identified in Research Source**

2015, 2009, 2006, 2004, 2003, 2000, 1999, 1996, 1995, 1994, 1992, 1991, 1990, 1986, 1985, 1981, 1980, 1976, 1975, 1972, 1971, 1970, 1969, 1967, 1966, 1965, 1964, 1963, 1962, 1961, 1960, 1958, 1957, 1956, 1955, 1954, 1952, 1951, 1950, 1949, 1948, 1947, 1946, 1945, 1944, 1942, 1940, 1939, 1938, 1937, 1936, 1935, 1934, 1933, 1932, 1931, 1930, 1929, 1928, 1927, 1926, 1925, 1924, 1923, 1921, 1920

2015, 2009, 2006, 2004, 2003, 2000, 1999, 1996, 1995, 1994, 1992, 1991, 1990, 1986, 1985, 1981, 1980, 1976, 1975, 1972, 1971, 1970, 1969, 1967, 1966, 1965, 1964, 1963, 1962, 1961, 1960, 1958, 1957, 1956, 1955, 1954, 1952, 1951, 1950, 1949, 1948, 1947, 1946, 1945, 1944, 1942, 1940, 1939, 1938, 1937, 1936, 1935, 1934, 1933, 1932, 1931, 1930, 1929, 1928, 1927, 1926, 1925, 1924, 1923, 1921, 1920

2006, 2003, 2001, 2000, 1996, 1995, 1994, 1992, 1991, 1990, 1986, 1985, 1981, 1980, 1976, 1975, 1972, 1971, 1970, 1969, 1967, 1966, 1965, 1964, 1963, 1962, 1961, 1960, 1958, 1957, 1956, 1955, 1954, 1952, 1951, 1950, 1949, 1948, 1947, 1946, 1945, 1944, 1942, 1940, 1939, 1938, 1937, 1936, 1935, 1934, 1933, 1932, 1931, 1930, 1929, 1928, 1927, 1926, 1925, 1924, 1923, 1921, 1920

**TARGET PROPERTY: ADDRESS NOT IDENTIFIED IN RESEARCH SOURCE**

The following Target Property addresses were researched for this report, and the addresses were not identified in the research source.

**Address Researched**

Alt 1\_172nd Street To 190th Street

**Address Not Identified in Research Source**

2009, 2006, 2004, 2003, 2001, 2000, 1999, 1996, 1995, 1994, 1992, 1991, 1990, 1986, 1985, 1981, 1980, 1976, 1975, 1972, 1971, 1970, 1969, 1967, 1966, 1965, 1964, 1963, 1962, 1961, 1960, 1958, 1957, 1956, 1955, 1954, 1952, 1951, 1950, 1949, 1948, 1947, 1946, 1945, 1944, 1942, 1940, 1939, 1938, 1937, 1936, 1935, 1934, 1933, 1932, 1931, 1930, 1929, 1928, 1927, 1926, 1925, 1924, 1923, 1921, 1920



**Green Line Extension To Torrance**

190th Street To Torrance Transit Station  
Torrance, CA 90503

Inquiry Number: 6042000.24  
April 16, 2020

# The EDR-City Directory Abstract

## TABLE OF CONTENTS

### SECTION

Executive Summary

Findings

City Directory Images

***Thank you for your business.***  
Please contact EDR at 1-800-352-0050  
with any questions or comments.

### **Disclaimer - Copyright and Trademark Notice**

This Report contains certain information obtained from a variety of public and other sources reasonably available to Environmental Data Resources, Inc. It cannot be concluded from this Report that coverage information for the target and surrounding properties does not exist from other sources. **NO WARRANTY EXPRESSED OR IMPLIED, IS MADE WHATSOEVER IN CONNECTION WITH THIS REPORT. ENVIRONMENTAL DATA RESOURCES, INC. SPECIFICALLY DISCLAIMS THE MAKING OF ANY SUCH WARRANTIES, INCLUDING WITHOUT LIMITATION, MERCHANTABILITY OR FITNESS FOR A PARTICULAR USE OR PURPOSE. ALL RISK IS ASSUMED BY THE USER. IN NO EVENT SHALL ENVIRONMENTAL DATA RESOURCES, INC. BE LIABLE TO ANYONE, WHETHER ARISING OUT OF ERRORS OR OMISSIONS, NEGLIGENCE, ACCIDENT OR ANY OTHER CAUSE, FOR ANY LOSS OR DAMAGE, INCLUDING, WITHOUT LIMITATION, SPECIAL, INCIDENTAL, CONSEQUENTIAL, OR EXEMPLARY DAMAGES. ANY LIABILITY ON THE PART OF ENVIRONMENTAL DATA RESOURCES, INC. IS STRICTLY LIMITED TO A REFUND OF THE AMOUNT PAID FOR THIS REPORT.** Purchaser accepts this Report "AS IS". Any analyses, estimates, ratings, environmental risk levels or risk codes provided in this Report are provided for illustrative purposes only, and are not intended to provide, nor should they be interpreted as providing any facts regarding, or prediction or forecast of, any environmental risk for any property. Only a Phase I Environmental Site Assessment performed by an environmental professional can provide information regarding the environmental risk for any property. Additionally, the information provided in this Report is not to be construed as legal advice.

Copyright 2020 by Environmental Data Resources, Inc. All rights reserved. Reproduction in any media or format, in whole or in part, of any report or map of Environmental Data Resources, Inc. or its affiliates is prohibited without prior written permission.

EDR and its logos (including Sanborn and Sanborn Map) are trademarks of Environmental Data Resources, Inc. or its affiliates. All other trademarks used herein are the property of their respective owners.



## EXECUTIVE SUMMARY

### DESCRIPTION

Environmental Data Resources, Inc.'s (EDR) City Directory Abstract is a screening tool designed to assist environmental professionals in evaluating potential liability on a target property resulting from past activities. EDR's City Directory Abstract includes a search and abstract of available city directory data. For each address, the directory lists the name of the corresponding occupant at five year intervals.

Business directories including city, cross reference and telephone directories were reviewed, if available, at approximately five year intervals for the years spanning 1920 through 2015. This report compiles information gathered in this review by geocoding the latitude and longitude of properties identified and gathering information about properties within 660 feet of the target property.

A summary of the information obtained is provided in the text of this report.

### RECORD SOURCES

EDR's Digital Archive combines historical directory listings from sources such as Cole Information and Dun & Bradstreet. These standard sources of property information complement and enhance each other to provide a more comprehensive report.

EDR is licensed to reproduce certain City Directory works by the copyright holders of those works. The purchaser of this EDR City Directory Report may include it in report(s) delivered to a customer. Reproduction of City Directories without permission of the publisher or licensed vendor may be a violation of copyright.

Data by

**infoUSA**<sup>®</sup>

Copyright©2008  
All Rights Reserved

### RESEARCH SUMMARY

The following research sources were consulted in the preparation of this report. An "X" indicates where information was identified in the source and provided in this report.

<u>Year</u>	<u>Source</u>	<u>TP</u>	<u>Adjoining</u>	<u>Text Abstract</u>	<u>Source Image</u>
2015	Cole Information Services	-	X	X	-
2009	Cole Information Services	-	X	X	-
2006	Haines Company	-	-	-	-
2004	Cole Information Services	-	X	X	-
	Haines Company	-	-	-	-
2003	Haines & Company	-	-	-	-
2001	Haines & Company, Inc.	-	X	X	-
2000	Pacific Bell Telephone	-	-	-	-
1999	Cole Information Services	-	X	X	-
	Haines Company	-	-	-	-
1996	GTE	-	-	-	-
1995	Pacific Bell	-	X	X	-

## EXECUTIVE SUMMARY

<u>Year</u>	<u>Source</u>	<u>TP</u>	<u>Adjoining</u>	<u>Text Abstract</u>	<u>Source Image</u>
1994	Cole Information Services	-	X	X	-
1992	PACIFIC BELL WHITE PAGES	-	-	-	-
1991	Pacific Bell	-	X	X	-
1990	Pacific Bell	-	X	X	-
1986	Pacific Bell	-	X	X	-
1985	Pacific Bell	-	X	X	-
1981	Pacific Telephone	-	X	X	-
1980	Pacific Telephone	-	X	X	-
1976	Pacific Telephone	-	X	X	-
1975	Pacific Telephone	-	X	X	-
1972	R. L. Polk & Co.	-	-	-	-
1971	R. L. Polk & Co.	-	-	-	-
1970	Pacific Telephone	-	X	X	-
1969	Pacific Telephone	-	-	-	-
1967	R. L. Polk & Co.	-	-	-	-
1966	Pacific Telephone	-	-	-	-
1965	GTE	-	-	-	-
1964	Pacific Telephone	-	-	-	-
1963	Pacific Telephone	-	-	-	-
1962	Pacific Telephone	-	-	-	-
1961	R. L. Polk & Co.	-	-	-	-
1960	Pacific Telephone	-	-	-	-
1958	Pacific Telephone	-	-	-	-
1957	Pacific Telephone	-	-	-	-
1956	Pacific Telephone	-	-	-	-
1955	R. L. Polk & Co.	-	-	-	-
1954	R. L. Polk & Co.	-	X	X	-
1952	Los Angeles Directory Co.	-	-	-	-
1951	Los Angeles Directory Co Publishers	-	-	-	-
1950	Pacific Telephone	-	X	X	-
1949	Los Angeles Directory Co.	-	-	-	-
1948	Los Angeles Directory Co.	-	-	-	-
1947	Pacific Directory Co.	-	-	-	-
1946	Southern California Telephone Co	-	-	-	-
1945	The Glendale Directory Co.	-	-	-	-
1944	R. L. Polk & Co.	-	-	-	-
1942	Los Angeles Directory Co.	-	X	X	-
1940	Los Angeles Directory Co.	-	-	-	-
1939	Los Angeles Directory Co.	-	-	-	-
1938	Los Angeles Directory Company Publishers	-	-	-	-
1937	Los Angeles Directory Co.	-	-	-	-
1936	Los Angeles Directory Co.	-	-	-	-



## EXECUTIVE SUMMARY

<u>Year</u>	<u>Source</u>	<u>TP</u>	<u>Adjoining</u>	<u>Text Abstract</u>	<u>Source Image</u>
1935	Los Angeles Directory Co.	-	-	-	-
1934	Los Angeles Directory Co.	-	-	-	-
1933	Los Angeles Directory Co.	-	-	-	-
1932	Los Angeles Directory Co.	-	-	-	-
1931	Los Angeles Directory Company Publishers	-	-	-	-
1930	Los Angeles Directory Co.	-	-	-	-
1929	Los Angeles Directory Co.	-	-	-	-
1928	Los Angeles Directory Co.	-	-	-	-
1927	Los Angeles Directory Co.	-	-	-	-
1926	Los Angeles Directory Co.	-	-	-	-
1925	Los Angeles Directory Co.	-	-	-	-
1924	Los Angeles Directory Co.	-	-	-	-
1923	Los Angeles Directory Co.	-	-	-	-
1921	Los Angeles Directory Co.	-	-	-	-
1920	Los Angeles Directory Co.	-	-	-	-

## FINDINGS

### TARGET PROPERTY INFORMATION

#### ADDRESS

190th Street To Torrance Transit Station  
Torrance, CA 90503

#### FINDINGS DETAIL

Target Property research detail.



# FINDINGS

## ADJOINING PROPERTY DETAIL

The following Adjoining Property addresses were researched for this report. Detailed findings are provided for each address.

### DEL AMO BLVD

#### 2555 DEL AMO BLVD

<u>Year</u>	<u>Uses</u>	<u>Source</u>
1976	Sleeper Lounge Distributing Corp	Pacific Telephone

### E1 OREGON CT

#### 2807 E1 OREGON CT

<u>Year</u>	<u>Uses</u>	<u>Source</u>
1999	BIOSYSTEMS DEVELOPMENT COMPANY	Cole Information Services

### E2 OREGON CT

#### 2807 E2 OREGON CT

<u>Year</u>	<u>Uses</u>	<u>Source</u>
1999	STELLA MARKETING INCORPORATED	Cole Information Services
	LINCARE	Cole Information Services

### MAPLE AVE

#### 201 MAPLE AVE

<u>Year</u>	<u>Uses</u>	<u>Source</u>
2001	KELEHERGary J	Haines & Company, Inc.
1942	BROWN & CALDWELL phot engravers	Los Angeles Directory Co.

#### 204 MAPLE AVE

<u>Year</u>	<u>Uses</u>	<u>Source</u>
1980	ALSUP PL	Pacific Telephone

#### 208 MAPLE AVE

<u>Year</u>	<u>Uses</u>	<u>Source</u>
2001	MIWAJames	Haines & Company, Inc.
1942	Saito Kiku restr	Los Angeles Directory Co.

## FINDINGS

### 211 MAPLE AVE

<u>Year</u>	<u>Uses</u>	<u>Source</u>
2001	KITAOKAH	Haines & Company, Inc.

### 214 MAPLE AVE

<u>Year</u>	<u>Uses</u>	<u>Source</u>
2001	SPREITZERJohn	Haines & Company, Inc.

### 216 MAPLE AVE

<u>Year</u>	<u>Uses</u>	<u>Source</u>
2001	STOUFER Walter N	Haines & Company, Inc.

### 218 MAPLE AVE

<u>Year</u>	<u>Uses</u>	<u>Source</u>
1942	Yocom Bryan	Los Angeles Directory Co.

### 220 MAPLE AVE

<u>Year</u>	<u>Uses</u>	<u>Source</u>
2001	KAIEDAShinichi	Haines & Company, Inc.

### 223 MAPLE AVE

<u>Year</u>	<u>Uses</u>	<u>Source</u>
2001	CHOIEung Jin	Haines & Company, Inc.

### 224 MAPLE AVE

<u>Year</u>	<u>Uses</u>	<u>Source</u>
1942	Sondervall Bert Lillian	Los Angeles Directory Co.

### 232 MAPLE AVE

<u>Year</u>	<u>Uses</u>	<u>Source</u>
2001	KUWASHIMATerry M	Haines & Company, Inc.

### 300 MAPLE AVE

<u>Year</u>	<u>Uses</u>	<u>Source</u>
1995	TORRANCE MOUNTED POSSE INC	Pacific Bell
1990	TORRANCE MOUNTED POSSE INC	Pacific Bell
1985	TORRANCE MOUNTED POSSE INC	Pacific Bell

### 306 MAPLE AVE

<u>Year</u>	<u>Uses</u>	<u>Source</u>
2001	XXXX	Haines & Company, Inc.



## FINDINGS

### 308 MAPLE AVE

<u>Year</u>	<u>Uses</u>	<u>Source</u>
2001	XXXX	Haines & Company, Inc.
1994	PROBE INDUSTRIES	Cole Information Services
1990	WHOLESALE WAREHOUSING OF TORRANCE	Pacific Bell
1985	SPA NUTRITION	Pacific Bell
1980	MC KENNA ENGINEERING & EQUIPMENT CO	Pacific Telephone

### 312 MAPLE AVE

<u>Year</u>	<u>Uses</u>	<u>Source</u>
2009	HOPE CHAPEL GATEWAY	Cole Information Services
2004	HOPE CHAPEL GATEWAY	Cole Information Services
2001	HOPECHAPEL	Haines & Company, Inc.
1999	JAPAN MINISTRY	Cole Information Services
	HOPE CHAPEL GATEWAY	Cole Information Services
1995	JAPAN MINISTRY	Pacific Bell
	HOPE CHAPEL GATEWAY	Pacific Bell
1994	HOPE CHAPEL GATEWAY	Cole Information Services
1990	HOPE CHAPEL GATEWAY	Pacific Bell
1986	TRANS-LUX CORPORATION TORRANCE	Pacific Bell
1985	TRANS-LUX CORP SERVICE	Pacific Bell
	TRANS-LUX CORP SALES	Pacific Bell
1980	DE MARCO SHATZ CORP	Pacific Telephone

### 316 MAPLE AVE

<u>Year</u>	<u>Uses</u>	<u>Source</u>
2015	MD BILLING SERVICE	Cole Information Services
	DLS	Cole Information Services
2009	GARV INC	Cole Information Services
2004	EXERCISE EQUIPMENT CO	Cole Information Services
	GARV INC	Cole Information Services
	MAN DUMBELL	Cole Information Services
1999	AIRTOUCH PAGING	Cole Information Services
1994	COMTECH MOBILE TELEPHONE CO	Cole Information Services
1990	COMTECH MOBILE TELEPHONE CO	Pacific Bell

## FINDINGS

### 320 MAPLE AVE

<u>Year</u>	<u>Uses</u>	<u>Source</u>
2015	VOXX PRODUCTS	Cole Information Services
2009	A1 OFFICE CONCEPTS	Cole Information Services
2004	BUNTY LALCHANDANI	Cole Information Services
	PARR CONTRACTING CO	Cole Information Services
	MICRO WORLD	Cole Information Services
2001	LALCHANDANIBUNM	Haines & Company, Inc.
1999	LALCHANDANI BUNTY	Cole Information Services
	MICRO WORLD	Cole Information Services
1990	PHOENIX SERVICES	Pacific Bell
1985	SCHAFERBARTHOLD OF NORTH AMERICA	Pacific Bell

### 325 MAPLE AVE

<u>Year</u>	<u>Uses</u>	<u>Source</u>
2015	COMPEX	Cole Information Services
2009	ADEMCO DISTRIBUTION	Cole Information Services
	COMPEX	Cole Information Services
2004	COMTEX LEGAL SERVICES INC	Cole Information Services
	SUPPORT IS	Cole Information Services
	COMPEX	Cole Information Services
	ADEMCO DISTRIBUTION INC	Cole Information Services
2001	COMPEXCORPORATE	Haines & Company, Inc.
1995	JAVELIN SYSTEMS	Pacific Bell
1994	MOTOROLA INC	Cole Information Services
1986	PHONE-MATE INC CONSUMER HOTLINE	Pacific Bell
	ASAHI OVERSEAS CORP TORRANCE	Pacific Bell
1985	ASAHI OVERSEAS CORP	Pacific Bell
	PHONE-MATE INC	Pacific Bell
	PHONE-MATE INC	Pacific Bell
1981	PHONE MATE INC	Pacific Telephone
1980	B KARDON INTERNATL INC	Pacific Telephone
	PHONE-MATE INC	Pacific Telephone
	PHONE-MATE INC	Pacific Telephone
1975	PHONE-MATE INC	Pacific Telephone



## FINDINGS

### **OREGON CT**

#### **2730 OREGON CT**

<u>Year</u>	<u>Uses</u>	<u>Source</u>
1954	COMPARETTE HOMER L DR	R. L. Polk & Co.
1950	COMPARETTE HOMER L DR	Pacific Telephone

#### **2731 OREGON CT**

<u>Year</u>	<u>Uses</u>	<u>Source</u>
1954	POTERE EDW C R	R. L. Polk & Co.
1950	POTERY EDW C R ALONPF BOB40-2096	Pacific Telephone

#### **2750 OREGON CT**

<u>Year</u>	<u>Uses</u>	<u>Source</u>
2015	TRUCKING BY RICK GARCIA	Cole Information Services
	MARKET PIONEER INT	Cole Information Services
	TWO MEN & A TRUCK	Cole Information Services
	ADVANCED LOGISTICS SOLUTIONS LLC	Cole Information Services
	BECKER SURF & SPORT	Cole Information Services
2009	REDLINE EXPRESS DELIVERY	Cole Information Services
	TRUCKING BY RICK GARCIA	Cole Information Services
	CLEAN HARBORS ENVIRONMENTAL SERVICE	Cole Information Services
	QUEST STAR WHOLESALE INC	Cole Information Services
	TK JAPAN TRANSPORT LLC	Cole Information Services
	BSE ENTERTAINMENT	Cole Information Services
	BECKER SURFBOARDS	Cole Information Services
	GENERAL SHEET METAL CO	Cole Information Services
2004	MERC U S A	Cole Information Services
	BECKER SURF	Cole Information Services
	TRUCKING BY RICK GARCIA INC	Cole Information Services
2001	MODELSHOPTHE	Haines & Company, Inc.
1999	CAPTAIN KIDS	Cole Information Services
	ARRAY SYSTEMS INCORPORATED	Cole Information Services
	EXPO MARKETING INCORPORATED	Cole Information Services
	VISTA TRADING CORPORATION	Cole Information Services
	HANSHIN AIR CARGO USA INCORPORATED	Cole Information Services
	MODEL SHOP THE	Cole Information Services

## FINDINGS

<u>Year</u>	<u>Uses</u>	<u>Source</u>
1999	IM MUGEN TRADING INCORPORATED	Cole Information Services
	PACIFIC ISLE CARGO COMPANY	Cole Information Services
1995	M1 LAZAR ASSOCIATES	Pacific Bell
	M3 DATA PLUS	Pacific Bell
	M5 HAIR REVOLUTION INC	Pacific Bell
	M7 HANSHIN AIR CARGO USA INC	Pacific Bell
1994	HELISYS	Cole Information Services
	I M MUGEN TRADING INC	Cole Information Services
	DATA PLUS	Cole Information Services
	LAZAR ASSOCIATES	Cole Information Services
1990	J B T INTERNATIONAL INC	Pacific Bell
	DIVERSIFIED PHOTO SUPPLY CORP	Pacific Bell
	NEW JAPAN AIR SERVICE AMERICA INC	Pacific Bell
	DATA PLUS	Pacific Bell
	NEW JAPAN AIR SERVICE AMERICA INC	Pacific Bell
	M11 PRECISION SCREEN MACHINES INC	Pacific Bell
	NEW JAPAN AIR SERVICE AMERICA INC TORRANCE	Pacific Bell
1986	NEW JAPAN AIR SERVICE AMERICA INC TORRANRCE	Pacific Bell
1985	Real Estate Data Inc	Pacific Bell
	ABLE PACKING & TRANSFER LTD	Pacific Bell
	AMERICANA CO THE	Pacific Bell
	DATA PLUS	Pacific Bell
	G & G SALES	Pacific Bell
	GARLICK MICHAEL INC	Pacific Bell
	NEW JAPAN AIR SERVICE AMERICA INC	Pacific Bell
	OFI	Pacific Bell
	RECORDING PRODUCTS	Pacific Bell
	Emery Ocean Freight	Pacific Bell
1981	EMERY OCEAN FREIGHT TORRANCE	Pacific Telephone
	PACKAGING SPECIALTIES TORRANCE	Pacific Telephone
	NEW JAPAN AIR SERVICE AMERICA INC TORRANCE	Pacific Telephone
1980	A S R SERVOTRON INC	Pacific Telephone
	AFFILIATED PACKAGING SPECIALTIES	Pacific Telephone



## FINDINGS

<u>Year</u>	<u>Uses</u>	<u>Source</u>
1980	CONSTRUCTION FASTENERS INC	Pacific Telephone
	EMERY OCEAN FREIGHT	Pacific Telephone
	HAMMETT PACKAGING	Pacific Telephone
1975	AIRTECH INTERNATL INC	Pacific Telephone
	FAIA SALES CO INC	Pacific Telephone

### 2807 OREGON CT

<u>Year</u>	<u>Uses</u>	<u>Source</u>
2015	MICRO OVEN MEDIC M O M	Cole Information Services
	VORTEX USA INC	Cole Information Services
	CARTER SERVICES	Cole Information Services
	BEST KEPT RESOURCES INC	Cole Information Services
	CARTER SERVICES INC	Cole Information Services
2009	ALPHABET CITY INC	Cole Information Services
	CALIFORNIA G & K DESIGN INC	Cole Information Services
	HEIDELBERG INSTRUMENTS INC	Cole Information Services
	GEOMETRIZE TECHNOLOGY	Cole Information Services
	LINCARE INC	Cole Information Services
	CARTER SERVICES INC	Cole Information Services
	KENNETH BALL	Cole Information Services
	FUTURE BODIES INC	Cole Information Services
	SATELLITE PRESS INC	Cole Information Services
	CLOUD B INC	Cole Information Services
	VORTEX USA INC	Cole Information Services
	TACHYON ENERGY RESEARCH CORP	Cole Information Services
	DYNAMIC MEDICAL SYSTEMS	Cole Information Services
	2004	PAX INTERNATIONAL
PLASTICS INTERNATIONAL		Cole Information Services
WILFAN ELECTRONICS INC		Cole Information Services
GLOBAL PRODUCT SOLUTIONS		Cole Information Services
THINK GRAFIX		Cole Information Services
GEOMETRIZE TECHNOLOGY		Cole Information Services
CALIFORNIA G & K DESIGN INC		Cole Information Services
VORTEX U S A INC		Cole Information Services
2001	KENNETH BALL	Cole Information Services
	TACHYON ENERGY RESEARCH INC	Cole Information Services
	BUILDING CAGD&KDESIGN INC	Haines & Company, Inc.
1999	BUILDING CAGD&KDESIGN INC	Haines & Company, Inc.
	KENNETH BALL	Cole Information Services

## FINDINGS

<u>Year</u>	<u>Uses</u>	<u>Source</u>
1999	CHINA INN	Cole Information Services
	KOBAYASHI CORPORATION U S A	Cole Information Services
	ALEXANDER DISTILLING COMPANY LIMITED	Cole Information Services
	CALIFORNIA G & K DESIGN INCORPORATED	Cole Information Services
	ANGUIL ENVIROMENTAL	Cole Information Services
	GEOMETRIZE TECHNOLOGY	Cole Information Services
	CMY PHOTO GRAPHICS INCORPORATED	Cole Information Services
	BLACK BISCUIT	Cole Information Services
	PAX INTERNATIONAL	Cole Information Services
	MICHEL ASSOCIATES MANUFACTURED HOMES	Cole Information Services
	PIONEER RESPIRATORY HOME SERVICES	Cole Information Services
	CMY PHOTO GRAPHICS INCORPORATED PHOTO LABORATORY	Cole Information Services
	ASSET MANAGEMENT SYSTEMS	Cole Information Services
1995	Real Estate Data Inc	Pacific Bell
	GINTELL & ASSOCIATES LTD	Pacific Bell
	D D N H INDUSTRIES	Pacific Bell
	D6 CALIFORNIA G & K DESIGN INC	Pacific Bell
	E1 BIOSYSTEMS DEVELOPMENT CO	Pacific Bell
	E2 LINCARE INC	Pacific Bell
	F1 CAMDEN GROUP	Pacific Bell
	F5 KOBAYASHI CORP USA	Pacific Bell
	F6 A LA MODE	Pacific Bell
	Real Estate Data Inc	Pacific Bell
RE DI	Pacific Bell	
Real Estate Data Inc	Pacific Bell	
1994	ANGUIL ENVRNMNTL	Cole Information Services
	CAMDEN GROUP	Cole Information Services
	DNH MEDICAL MANAGEMENT INC	Cole Information Services
	LINCARE INC	Cole Information Services
	DNH INDUSTRIES	Cole Information Services
	CALIFORNIA G & K DESIGN INC	Cole Information Services
1991	RE DI	Pacific Bell
	Real Estate Data Inc	Pacific Bell
1990	REDI TORRANCE	Pacific Bell



## FINDINGS

<u>Year</u>	<u>Uses</u>	<u>Source</u>	
1990	REAL ESTATE DATA INC TORRANCE	Pacific Bell	
	TOP NOTCH GOLF CLUB	Pacific Bell	
	MUSASHI U S A INC	Pacific Bell	
	D N H INDUSTRIES	Pacific Bell	
	D5 PECKINS GINTELL & ASSOCIATES LTD	Pacific Bell	
	D6 CALIFORNIA G & K DESIGN INC	Pacific Bell	
	E1 SOFTWARE CONSULTING & ACCOUNTING SYSTEMS INC	Pacific Bell	
	F3 CAMDEN GROUP THE	Pacific Bell	
	F3 DNH MEDICAL MANAGEMENT INC	Pacific Bell	
	F7 KATO-SHIMASAKI & ASSOCIATES	Pacific Bell	
	F7 BODY CREATIONS BY JAZZMIN	Pacific Bell	
1986	REDI TORRANCE	Pacific Bell	
	REAL ESTATE DATA INC TORRANCE	Pacific Bell	
1985	Real Estate Data Inc	Pacific Bell	
	RE DI	Pacific Bell	
	B & D IMPORTS	Pacific Bell	
	BODY CREATIONS BY JAZZMIN	Pacific Bell	
	COLOMBIAN IMPORTS CO	Pacific Bell	
	COLUMBIAN IMPORTS INC	Pacific Bell	
	COMPUTER PARTS & PERIPHERALS	Pacific Bell	
	D N H INDUSTRIES	Pacific Bell	
	DNH MEDICAL MANAGEMENT INC	Pacific Bell	
	DESIGN DATA SYSTEMS	Pacific Bell	
	DIANE BOOKS PUBLISHING CO	Pacific Bell	
	EDWARDS PHILLIP R CONSTRUCTION	Pacific Bell	
	KATO SHIMASAKI & ASSOCIATES	Pacific Bell	
	P D S SPORTS	Pacific Bell	
	REDI	Pacific Bell	
	REAL ESTATE DATA INC	Pacific Bell	
	WALLACE MOIR CO	Pacific Bell	
	WURMBRAND MICHAEL	Pacific Bell	
	1980	D N H INDUSTRIES	Pacific Telephone
		D N H MEDICAL MANAGEMENT INC	Pacific Telephone
1975	ARMSTRONG ANN INTERIORS	Pacific Telephone	
	ARMSTRONG CO INSURANCE CONSULTANTS	Pacific Telephone	

## FINDINGS

### 2808 OREGON CT

<u>Year</u>	<u>Uses</u>	<u>Source</u>
2015	RETAIL CONCEPTS INC	Cole Information Services
	EPIC CONSTRUCTION	Cole Information Services
	PLATINUM LIGHTING LLC	Cole Information Services
	HIRAKAWA VENTURES INC	Cole Information Services
	BEHAPPY	Cole Information Services
	BILLCON CORPORATION OF AMERICA	Cole Information Services
	SOUND SOURCES TECHNOLOGY INC	Cole Information Services
	SUPLINX CORP	Cole Information Services
	ADVANCED COMMUNICATIONS USA	Cole Information Services
	MCK CORPORATION	Cole Information Services
2009	TOKUMITSU USA INC	Cole Information Services
	SABOR CORP	Cole Information Services
	THE MODEL SHOP	Cole Information Services
	GOT GOLF USA	Cole Information Services
	FRAMO INC	Cole Information Services
	ZUNZU CORP	Cole Information Services
	BILLCON CORP OF AMERICA	Cole Information Services
	BODIES BY JAY	Cole Information Services
	SOUND SOURCES TECHNOLOGY INC	Cole Information Services
	SANDY PRINGLE ASSOCS INSPECTION CONS	Cole Information Services
	EDINBURGH IMPORTS INC	Cole Information Services
	ASSOCIATED PUBLICATIONS & GRAPHICS	Cole Information Services
	CHICKEN DIJON	Cole Information Services
	RETAIL CONCEPTS INC	Cole Information Services
	2004	SOUND SOURCES TECHNOLOGY INC
SANDY PRINGLE ASSOCS INSPCTN		Cole Information Services
MAC CONSULTING CORP		Cole Information Services
RIO CUTTING TOOLS		Cole Information Services
NEX LINK COMMUNICATIONS		Cole Information Services
KOTOBUKI USA		Cole Information Services
RAINBOW SEQUIN PURSE INC		Cole Information Services
GROW WITH ME CORP		Cole Information Services
2001	CHANT VARTANIAN	Cole Information Services
	BUILDING ASSOCTD	Haines & Company, Inc.
	BUILDING ASSOCTD	Haines & Company, Inc.



## FINDINGS

<u>Year</u>	<u>Uses</u>	<u>Source</u>
1999	ASSOCIATED PUBLICATIONS & GRAPHICS	Cole Information Services
	AEROTEK INCORPORATED	Cole Information Services
	GOOD DOG	Cole Information Services
	OBER AMERICA INCORPORATED	Cole Information Services
	OSBORNE ENTERPRISES INCORPORATED	Cole Information Services
	RETAIL COSMETIC CONCEPTS INCORPORATED	Cole Information Services
	CASPA INTERNATIONAL CORPORATION	Cole Information Services
	SANDSHOOZ AMERICA	Cole Information Services
	FIVE STAR GRAPHICS INCORPORATED	Cole Information Services
	T & A INTERNATIONAL TRADING INCORPORATED	Cole Information Services
	NASHVILLE TRAIN CORPORATION	Cole Information Services
	KOTOBUKI USA	Cole Information Services
	COCEM LASER CENTER A DIVISION OF LASERONICS INCORPORATED	Cole Information Services
	KYODO DENSHI OF AMERICA INCORPORATED	Cole Information Services
	PATTON SIGHT AND SOUND COMPANY	Cole Information Services
	SABOR CORPORATION	Cole Information Services
	OSTROWSKI R G PHOTOGRAPHY	Cole Information Services
	POLAR PRODUCTS POLAR POWERS INCORPORATED	Cole Information Services
	DIVERSIFIED PHOTO SUPPLY CORPORATION	Cole Information Services
	1995	PORTRAITS ON LOCATION
1995	J2 OYE HIRAM ASSOCIATES	Pacific Bell
	J2 SABOR CORP	Pacific Bell
	J2 KYODO DENSHI OF AMERICA INC	Pacific Bell
	K1 OSTROWSKI R G PHOTOGRAPHY	Pacific Bell
	K2 BARTH GREGORY	Pacific Bell
	K2 ARNOLD KATHY	Pacific Bell
	K4 POLAR PRODUCTS POLAR POWERS INC	Pacific Bell
	L1 NASHVILLE TRAIN CORP	Pacific Bell
	L7 CHUNG LAM AMERICA CORP	Pacific Bell
	ACCESS INTERNATIONAL	Cole Information Services
GARANDS PHOTO ARTS	Cole Information Services	

## FINDINGS

<u>Year</u>	<u>Uses</u>	<u>Source</u>
1995	J-1 T & A INTERNATL TRADING INC	Pacific Bell
	L12 LASERONICS INC	Pacific Bell
1994	OSTROWSKI, R G	Cole Information Services
	POLAR POWERS INC	Cole Information Services
	R G OSTROWSKI PHOTOGRAPHY	Cole Information Services
	TRW REDI PROPERTY DATA	Cole Information Services
	T & A INTL TRADING	Cole Information Services
	RETAIL COSMETIC CONCEPTS INC	Cole Information Services
	LASERONICS INC	Cole Information Services
	MICRO FRIG	Cole Information Services
	DIVERSIFIED PHOTO SUPPLY CORP	Cole Information Services
	FIVE STAR GRAPHICS INC	Cole Information Services
1991	Polar Leasing	Pacific Bell
1990	SAMRA NUTRITION INTERNATL INC	Pacific Bell
	POLAR PRODUCTS	Pacific Bell
	T & A INTERNATL TRADING INC	Pacific Bell
	RETAIL COSMETIC CONCEPTS INC	Pacific Bell
	ALLEN EDWARDS ASSOCIATES	Pacific Bell
	LAZAR ASSOCIATES	Pacific Bell
	DEXTRON CO	Pacific Bell
	K3 REAL ESTATE DATA INC	Pacific Bell
	L3 FIVE STAR GRAPHICS INC	Pacific Bell
	L12 LASERONICS INC	Pacific Bell
	CRM COSMETICS TORRANCE	Pacific Bell
	DEXTRON CO TORRANCE	Pacific Bell
	LASERONICS INC TORRANCE	Pacific Bell
	PREMIERE COLLECTION COSMETICS TORRANCE	Pacific Bell
	RETAIL COSMETIC CONCEPTS INC TORRANCE	Pacific Bell
1986	DEXTRON CO TORRANCE	Pacific Bell
	LASERONICS INC TORRANCE	Pacific Bell
1985	ALBA-AMJET	Pacific Bell
	ALLEN EDWARDS ASSOCIATES	Pacific Bell
	ALLEN EDWARDS ASSOCIATES INC	Pacific Bell
	B W M INDUSTRIES	Pacific Bell
	CANAL INC	Pacific Bell
	COCEM LASER CENTER	Pacific Bell
	COMPUTER TRAINING CENTERS	Pacific Bell



## FINDINGS

<u>Year</u>	<u>Uses</u>	<u>Source</u>
1985	DEXTRON CO	Pacific Bell
	ELECTRONIC BALLAST TECHNOLOGY INC	Pacific Bell
	FABIO IMPORTS	Pacific Bell
	FURZER QUARANTINE	Pacific Bell
	ILLUMICON	Pacific Bell
	LAZAR ASSOCIATES	Pacific Bell
	MICROSONICS CORP	Pacific Bell
	RETAIL COSMETIC CONCEPTS	Pacific Bell
	RETAIL COSMETIC CONCEPTS INC	Pacific Bell
	SAMRA NUTRITION INTERNATL INC	Pacific Bell
	SHINTO OF AMERICA	Pacific Bell
	T & A INTERNATL TRADING INC	Pacific Bell
	THEONICS INC	Pacific Bell
1981	DERMACULTURE INC TORRANCE	Pacific Telephone
	DEXTRON CO TORRANCE	Pacific Telephone
1980	E & L INSTRUMENTS TORRANCE	Pacific Telephone
	AVES INTERNATL	Pacific Telephone
	BEE CHEMICAL CO COATED FILM DIV	Pacific Telephone
	CHAFE INVESTMENTS	Pacific Telephone
	COSWORTH ENGINEERING INC	Pacific Telephone
	COSWORTH ENGINEERING INC	Pacific Telephone
	DERMACULTURE INC	Pacific Telephone
	DEXTRON CO	Pacific Telephone
	EDWARDS ASSOCIATES	Pacific Telephone
	MCPHERSON-NELSON ASSOCIATES	Pacific Telephone
	MICROSONICS CORP	Pacific Telephone
	O DONNEL ASSOCIATES INC	Pacific Telephone
1975	K & L CO	Pacific Telephone
	OBIE S LIGHTING PRODUCTIONS	Pacific Telephone

### 2902 OREGON CT

<u>Year</u>	<u>Uses</u>	<u>Source</u>
2009	ALTECH COMPONENTS	Cole Information Services

### 2907 OREGON CT

<u>Year</u>	<u>Uses</u>	<u>Source</u>
2001	XXXX	Haines & Company, Inc.

## FINDINGS

### 2908 OREGON CT

<u>Year</u>	<u>Uses</u>	<u>Source</u>
2015	SUN ENVIRONMENTAL SERVICES	Cole Information Services
	RACE PRECISION INC	Cole Information Services
	SEVEN 4 PARA	Cole Information Services
	PHASE COHERANCE	Cole Information Services
	REEFGEEK INC	Cole Information Services
	MASTER DESIGN CLOTHING	Cole Information Services
	JUST 4 BANNERS	Cole Information Services
	COSMETIC SCIENCE LABORATORIES LLC	Cole Information Services
2009	WILDFIRE INC	Cole Information Services
	MEIN WAN	Cole Information Services
	KOLIBRI DIGITAL CONNECTION	Cole Information Services
	CAPTAIN KIDS	Cole Information Services
	YOUNG JEONG CHAN	Cole Information Services
	VAPOR BROTHERS INC	Cole Information Services
	MC TRANS USA INC	Cole Information Services
	KOLIBRI ART STUDIO	Cole Information Services
	DREAM PIX	Cole Information Services
	PHASEONE CONSTRUCTION GROUP INC	Cole Information Services
	ECHOLINE MEDICAL SUPPLY INC	Cole Information Services
	DIGITAL AUDIO VIDEO SERVICES	Cole Information Services
	COSMETIC SCIENCE LABS LLC	Cole Information Services
	IDEA PRINTING SERVICES	Cole Information Services
	MASTER IMAGE TECHNOLOGY	Cole Information Services
	FORTUNE FINE ART INC	Cole Information Services
	2004	WILDFIRE INC
RAJ TENTS		Cole Information Services
F FORTUNE		Cole Information Services
ART KOLIBRI		Cole Information Services
CHEN MEIN		Cole Information Services
WAN CHEN		Cole Information Services
VAPOR BROTHERS INC		Cole Information Services
KOLIBRI ART STUDIO		Cole Information Services
GRAPHIC DESIGN		Cole Information Services
IDEA PRINTING SERVICES		Cole Information Services
THE POKER CHIP CO		Cole Information Services
TIPPMANN PNEUMATICS INC	Cole Information Services	



## FINDINGS

<u>Year</u>	<u>Uses</u>	<u>Source</u>
2004	FORTUNE FINE ART INC	Cole Information Services
	COSMETIC SCIENCE LAB	Cole Information Services
	VISION CONSULTANTS INC	Cole Information Services
2001	BUILDING ALPHABETCITY	Haines & Company, Inc.
	BUILDING ALPHABETCITY	Haines & Company, Inc.
1999	MEIN WAN	Cole Information Services
	RIO CUTTING TOOLS	Cole Information Services
	KOSKE RON GRAPHICS	Cole Information Services
	SMITH SMITTY SEALS	Cole Information Services
	ALPHABET CITY IMAGING CENTER INCORPORATED	Cole Information Services
	MAXTEK INCORPORATED	Cole Information Services
	COMMERCIAL VIDEO SYSTEMS	Cole Information Services
	RAMP ENG INCORPORATED	Cole Information Services
	INSIGHT MERCHANDISING INCORPORATED	Cole Information Services
	VISION CONSULTANTS INCORPORATED	Cole Information Services
	KOLIBRI ART STUDIO	Cole Information Services
	SOUTH BAY MACHINE	Cole Information Services
	SYNDEX RECOVERY SYSTEMS INCORPORATED	Cole Information Services
	OYE HIRAM ASSOCIATES	Cole Information Services
	COSMETIC SCIENCE LABORATORIES LLC	Cole Information Services
	IDEA PRINTING SERVICES	Cole Information Services
	EXPRESS PARTS WAREHOUSING INCORPORATED	Cole Information Services
	STONER & COMPANY INCORPORATED	Cole Information Services
	F FORTUNE	Cole Information Services
	1995	1 IDEA PRINTING SERVICES
G1 ALPHABET CITY IMAGING CENTER INC		Pacific Bell
G4 MAXTEK INC		Pacific Bell
H3 KOLIBRI ART STUDIO		Pacific Bell
I1 STONER & COMPANY INC		Pacific Bell
I2 VISION CONSULTANTS INC		Pacific Bell
I3 RIO CUTTING TOOLS		Pacific Bell
I5 NETWORK DESIGN & DEVELOPMENT CO		Pacific Bell
I5 RYTAN INC	Pacific Bell	

## FINDINGS

<u>Year</u>	<u>Uses</u>	<u>Source</u>
1995	I5 SMITH SMITTY SEALS	Pacific Bell
	I8 IMAGE COMMUNICATIONS	Pacific Bell
	I-9 COMMERCIAL VIDEO SYSTEMS	Pacific Bell
	I10 REDDI BRAKE SUPPLY INC	Pacific Bell
	I11 POKER CHIP CO LTD THE	Pacific Bell
1994	REDDI BRAKE SUPPLY INC	Cole Information Services
	WESTLAND PACIFIC	Cole Information Services
	POKER CHIP CO LTD	Cole Information Services
	PACIFIC STAR COLOR SVC	Cole Information Services
	OYE HIRAM ASSOC	Cole Information Services
	KYODO DENSHI AMER	Cole Information Services
	RYTAN INC	Cole Information Services
	PRECISION SCREEN MACHINES INC	Cole Information Services
	IDEA PRINTING SVC	Cole Information Services
	KOLIBRI ART STUDIO	Cole Information Services
	UDP DATA PRODUCTS CO	Cole Information Services
	MAXTEK INC	Cole Information Services
	COMMERCIAL VIDEO SYSTEMS	Cole Information Services
	IMAGE COMMUNICATIONS	Cole Information Services
	RIO CUTTING TOOLS	Cole Information Services
1990	ATI MEDICAL	Pacific Bell
	OYE HIRAM ASSOCIATES	Pacific Bell
	MAXTEK INC	Pacific Bell
	SYNDEX RECOVERY SYSTEMS INC	Pacific Bell
	RYTAN INC	Pacific Bell
	COMMERCIAL VIDEO SYSTEMS	Pacific Bell
	IDEA PRINTING SERVICES	Pacific Bell
	POLAR LEASING	Pacific Bell
	FORMULA MAG INC	Pacific Bell
	DENPROTEX	Pacific Bell
	IMAGE COMMUNICATIONS	Pacific Bell
	KYODO DENSHI OF AMERICA INC	Pacific Bell
	PACIFIC STAR COLOR SERVICES	Pacific Bell
	RYTAN INC	Pacific Bell
	1 SABOR CORP	Pacific Bell
	12 UDP DATA PRODUCTS CO INC	Pacific Bell
	17 MAHAN ELECTRONICS	Pacific Bell
19 BITTNER & ASSOCIATES	Pacific Bell	



## FINDINGS

<u>Year</u>	<u>Uses</u>	<u>Source</u>
1990	110 REDDI BRAKE SUPPLY INC	Pacific Bell
	PROKO INTERNATL TORRANCE	Pacific Bell
	RYTAN INC TORRANCE	Pacific Bell
1986	PROKO INTERNATL TORRANCE	Pacific Bell
	RYTAN INC TORRANCE	Pacific Bell
1985	ALL AMERICAN TRANSISTOR	Pacific Bell
	COMMERCIAL VIDEO SYSTEMS	Pacific Bell
	FORMULA MAG INC	Pacific Bell
	IDEA PRINTING SERVICES	Pacific Bell
	JAYCOR	Pacific Bell
	KORANSHA INTERNATL LTD	Pacific Bell
	MAXTEK INC	Pacific Bell
	MAXTEK INC	Pacific Bell
	MITRONICS	Pacific Bell
	OYE HIRAM ASSOCIATES	Pacific Bell
	PANASPORT WHEELS	Pacific Bell
	PLEASURE CRUISE	Pacific Bell
	POLAR PRODUCTS	Pacific Bell
	RYTAN INC	Pacific Bell
	SABOR CORP	Pacific Bell
	SELTEK	Pacific Bell
	SIGNAL MANAGEMENT INC	Pacific Bell
	SYNDEX RECOVERY SYSTEMS INC	Pacific Bell
	WHITNEY INTERIORS	Pacific Bell
	1980	AMERICAN GRAPHIC COMMUNICATIONS
AUSTERITY TYPE INC		Pacific Telephone
ENER-SAVE LAMP MFG CORP		Pacific Telephone
G & P ASSOCIATES		Pacific Telephone
IDEA		Pacific Telephone
IDEA PRINTING SERVICES		Pacific Telephone
IDEA SERVICES		Pacific Telephone
INVENTION DESIGNS ENGINEERING ASSOCIATES		Pacific Telephone
OBIES LIGHTING PRODUCTIONS	Pacific Telephone	
1975	JET FORWARDING INC	Pacific Telephone

### 2909 OREGON CT

<u>Year</u>	<u>Uses</u>	<u>Source</u>
2015	BOJORQUEZ CERRADURA PLUS	Cole Information Services

## FINDINGS

<u>Year</u>	<u>Uses</u>	<u>Source</u>
2015	TRIOUS CORPORATION	Cole Information Services
	CHILL TEK	Cole Information Services
	ATC INC	Cole Information Services
	GALERIE DE VILLE INC	Cole Information Services
	MOHAMMED HUSSAIN	Cole Information Services
	B CUBED SHIPPING LLC	Cole Information Services
	ARCHIVE IT	Cole Information Services
	NEMECEK& COLE	Cole Information Services
	JINS DINING USA	Cole Information Services
	DDU ENTERPRISES	Cole Information Services
2009	DAMONE INC	Cole Information Services
	H MICHAEL	Cole Information Services
	GALLERY DEVILLE INC	Cole Information Services
	CHILL TEK INC	Cole Information Services
	CHINA INTER OCEAN TRANSPORT	Cole Information Services
	VINTAGE COMPUTER LLC	Cole Information Services
	ASIA RESEARCH ASSOCS	Cole Information Services
	DE VILLE GALLERIES INC	Cole Information Services
	BENNETT & MITCHELL	Cole Information Services
	SOUTHLAND TRADERS INC	Cole Information Services
	WIRELESS CENTURY LLC	Cole Information Services
	ADVANCED TELECOM CONS	Cole Information Services
	DELONG DOUGLAS	Cole Information Services
	SOUTHBAY FRAMING CO	Cole Information Services
	FRENCH L H CO	Cole Information Services
	WPC TREATMENT CO INC	Cole Information Services
	AUTISM BEHAVIOR CONSULTANTS INC	Cole Information Services
2004	DE VILLE GALLERIES	Cole Information Services
	MICRO SCIENCES	Cole Information Services
	WINSHIP DESIGNS INC	Cole Information Services
	FRENCH LH	Cole Information Services
	CAMPBELL CREATIONS	Cole Information Services
	BIKERS CLUB	Cole Information Services
	PLATINUM LIGHTING	Cole Information Services
	SOUTHLAND TRADERS INC	Cole Information Services
	TRIOUS CORP	Cole Information Services
	L FRENCH	Cole Information Services
DAYTONA INTERNATIONAL INC	Cole Information Services	



## FINDINGS

<u>Year</u>	<u>Uses</u>	<u>Source</u>
2001	BUILDING ALTAIRESTRICKLAND	Haines & Company, Inc.
	BUILDING ALTAIRESTRICKLAND	Haines & Company, Inc.
1999	AMERICAN A D M	Cole Information Services
	H MICHAEL	Cole Information Services
	NORTOMS COMPANY INCORPORATED	Cole Information Services
	ELECTRO OPTICAL SYSTEMS	Cole Information Services
	INDUSTRIAL SOLUTIONS COMPANY INCORPORATED	Cole Information Services
	AMERICAN	Cole Information Services
	PELLETIER ROBERT & COMPANY	Cole Information Services
	SHOWA AMERICAN INCORPORATED	Cole Information Services
	DEVILLE GALLERIES	Cole Information Services
	INDUSTRIAL FORMULATORS INCORPORATED	Cole Information Services
	DAYTONA USA	Cole Information Services
	KAZ & COMPANY	Cole Information Services
	ZARD INCORPORATED	Cole Information Services
	BRUNO MARY JO	Cole Information Services
	WIDE TELECOM INCORPORATED	Cole Information Services
	GLOBE AUSTRALIA	Cole Information Services
	FRENCH L H COMPANY	Cole Information Services
	VIC SCIENCE INCORPORATED	Cole Information Services
	MADDEN MACHINE WORKS	Cole Information Services
	DDU ENTERPRISES INCORPORATED	Cole Information Services
KNIGHTSBRIDGE LIMITED	Cole Information Services	
PROCAM INCORPORATED	Cole Information Services	
COLVILLE PUBLISHING	Cole Information Services	
ASK CORPORATION	Cole Information Services	
1995	HOMEMAKER RENTALS INC	Pacific Bell
	A1 ELECTRO OPTICAL SYSTEMS	Pacific Bell
	A2 AMERICAN SHOWA INC	Pacific Bell
	A3 ALBA ENTERPRISES INC	Pacific Bell
	B1 I H K INTERNATL CORP	Pacific Bell
	B4 KNIGHTSBRIDGE LTD	Pacific Bell
	C1 FRENCH L H CO	Pacific Bell
	C1 FRENCH L H CO	Pacific Bell
	C2 ZARD INC	Pacific Bell
	C3 NORTOMS CO INC	Pacific Bell
C3 AMERICAN A D M	Pacific Bell	

## FINDINGS

<u>Year</u>	<u>Uses</u>	<u>Source</u>
1995	C6 RPM METAL PRODUCTS	Pacific Bell
	C7 SOLCOM INC	Pacific Bell
	C8 SAITO CLOTHING EXPORTERS	Pacific Bell
	C8 KAZ & CO	Pacific Bell
1994	KNIGHTSBRIDGE LIMITED	Cole Information Services
	BRUNO, MARY J	Cole Information Services
	BRUNO MARY JO	Cole Information Services
	IHK INTL CORP	Cole Information Services
	KAZ&CO	Cole Information Services
	C&J ENTERPRISES	Cole Information Services
	SOLCOM INC	Cole Information Services
	POSEIDON TRADE INC	Cole Information Services
	D & J MACHINE	Cole Information Services
	L H FRENCH CO	Cole Information Services
	SHOWA AMERICAN INC	Cole Information Services
	MUSTANG COMMUNICATIONS	Cole Information Services
	PELLETIER&CO HMMKR	Cole Information Services
	MUSTANG CMNCTNS	Cole Information Services
	SAITO CLOTHING EXP	Cole Information Services
	ASSOCIATED REPRESENTATIVES CO	Cole Information Services
	RPM METAL PRODUCTS	Cole Information Services
	SH ELECTRICAL	Cole Information Services
	HOMEMAKERS RENTALS INC	Cole Information Services
	ASSOCTD REPRSNTV	Cole Information Services
ACOUSTIC ACCESSORIES INC	Cole Information Services	
1991	Homemaker Rentals Inc	Pacific Bell
	Homemakers Service Central Av & Los Feliz Gin	Pacific Bell
1990	N D E ENVIRONMENTAL CORPORATION	Pacific Bell
	KNIGHTSBRIDGE LTD	Pacific Bell
	DAHM & ASSOCIATES INC	Pacific Bell
	D & J MACHINE	Pacific Bell
	COLOMBIAN IMPORTS CO	Pacific Bell
	FRENCH L H CO	Pacific Bell
	AERO SUPPLY CORP	Pacific Bell
	GVC-CHENEL	Pacific Bell
	MUSTANG COMMUNICATIONS	Pacific Bell
	HOMEMAKER RENTALS INC	Pacific Bell



## FINDINGS

<u>Year</u>	<u>Uses</u>	<u>Source</u>
1990	A2 SHOWA AMERICAN INC	Pacific Bell
	C4 U S A ZAMA INC	Pacific Bell
	C11 HOMEMAKER RENTALS INC	Pacific Bell
	HOMEMAKER RENTALS INC TORRANCE	Pacific Bell
	PELLETIER ROBT & CO HOMEMAKER RENTALS INC TORRANCE	Pacific Bell
1986	FUTURE DESIGNS INC TORRANCE	Pacific Bell
	HOMEMAKER RENTALS INC TORRANCE	Pacific Bell
	LECTRON CORPORATION TORRANCE	Pacific Bell
	PELLETIER ROBT & CO HOMEMAKER RENTALS INC TORRANCE	Pacific Bell
1985	ACETRON DATA PRODUCTS INC	Pacific Bell
	AERO DYNAMICS	Pacific Bell
	AERO SUPPLY CORP	Pacific Bell
	BRENTWOOD INSTRUMENTS	Pacific Bell
	DAHM ADVERTISING & DESIGN	Pacific Bell
	FUTURE DESIGNS INC	Pacific Bell
	GLOBAL INDUSTRIAL SUPPLIES	Pacific Bell
	HITACHI SCIENTIFIC INSTRUMENT	Pacific Bell
	HOMEMAKER RENTALS INC	Pacific Bell
	HOMEMAKER RENTALS INC	Pacific Bell
	HOMEMAKERS RENTALS INC	Pacific Bell
	HOMEMAKERS RENTALS INC	Pacific Bell
	INDONESIAN ENTERPRISES	Pacific Bell
	KIRCHNER J A	Pacific Bell
	KNIGHTSBRIDGE LTD	Pacific Bell
	L H FRENCH CO	Pacific Bell
	LECTRON CORPORATION	Pacific Bell
	N D E TECHNOLOGY INC	Pacific Bell
	NELSON ASSOCIATES ENGR	Pacific Bell
	NISSEI SANGYO AMERICA LTD	Pacific Bell
	NOVURANIA OF AMERICA	Pacific Bell
	PELLETIAR & COMPANY ROBT HOMEMAKER RENTALS INC	Pacific Bell
	SHOWA INTERNATI INC	Pacific Bell
	SUMITOMO SPECIAL METALS AMERICA INC	Pacific Bell

## FINDINGS

<u>Year</u>	<u>Uses</u>	<u>Source</u>
1981	AGENCY RECORDS CONTROL INC TORRANCE	Pacific Telephone
	HOMEMAKER RENTALS INC TORRANCE	Pacific Telephone
	LECTRON CORPORATION TORRANCE	Pacific Telephone
	MELMAT INC CNTAINRS TORRANCE	Pacific Telephone
	PELLETIER ROBT & CO HOMEMAKER RENTALS INC TORRANCE	Pacific Telephone
	LASER CENTER TORRANCE	Pacific Telephone
	CREATIVE CONVERTERS INC TORRANCE	Pacific Telephone
1980	AGENCY RECORDS CONTROL INC	Pacific Telephone
	ALL MEDIA VISUALS DISPLY	Pacific Telephone
	AMERICAN CONNECTR CORP	Pacific Telephone
	CAPITAL PROPERTIES OF SO CALIF	Pacific Telephone
	COCEM LASER CENTER	Pacific Telephone
	CREATIVE CONVERTERS	Pacific Telephone
	DAIKIN CLUTCH USA INC	Pacific Telephone
	DE LA FERRE ANITA JWLRY	Pacific Telephone
	HITACHI SCIENTIFIC INSTRUMENT	Pacific Telephone
	HOMEMAKER RENTALS INC	Pacific Telephone
	JAPAN OXYGEN INC	Pacific Telephone
	LECTRON CORPORATION	Pacific Telephone
	MELMAT INC CNTAINRS	Pacific Telephone
	MILANO ART & AASSOCIATES	Pacific Telephone
	NISSEI SANGYO AMERICA LTD	Pacific Telephone
PELLETIAR & COMPANY ROBT HOMEMAKER RENTALS INC	Pacific Telephone	
1976	Agency Records Control Inc	Pacific Telephone
	Melmal Inc cntainrs	Pacific Telephone
1975	AGENCY RECORDS CONTROL INC	Pacific Telephone
	DE RUITER MFG GO INC	Pacific Telephone
	HITACHI AMERICA LTD AUTOMTV ENGNRNG	Pacific Telephone
1970	MELMAT INC CNTAINRS	Pacific Telephone
	HITACHI SCIENTIFIC INSTRUMENT	Pacific Telephone
	HITACHI SCIENTIFIC INSTRUMENT	Pacific Telephone



## FINDINGS

### 2928 OREGON CT

<u>Year</u>	<u>Uses</u>	<u>Source</u>
2009	WAN CHEN	Cole Information Services
1999	WAN CHEN	Cole Information Services

### 2807F OREGON CT

<u>Year</u>	<u>Uses</u>	<u>Source</u>
1975	CORDON INTERNATIONAL CORPORATION	Pacific Telephone

### 2908G OREGON CT

<u>Year</u>	<u>Uses</u>	<u>Source</u>
1975	COMPUGRAPHIC CORPORATION	Pacific Telephone

### 2909B OREGON CT

<u>Year</u>	<u>Uses</u>	<u>Source</u>
1975	DESIGN ACOUSTICS INC	Pacific Telephone

### PLAZA DEL AMO

#### 2701 PLAZA DEL AMO

<u>Year</u>	<u>Uses</u>	<u>Source</u>	
2015	MARUTO SEA VEGETABLES INC	Cole Information Services	
	SOUTH BAY PRESBYTERIAN CHURCH	Cole Information Services	
	RYDEEN MOBILE ELECTRONICS	Cole Information Services	
	HARBOR BUILDING SERVICES	Cole Information Services	
	HARBOR CARPET CLEANING	Cole Information Services	
	2009	HARBOR CARPET CLEANING	Cole Information Services
		PERFORMANCE DEVICES	Cole Information Services
		PHI TEN USA	Cole Information Services
		HARBOR BUILDING SERVICES	Cole Information Services
	2004	VANGUARD CREDIT LLC	Cole Information Services
SOUTH BAY PRESBYTERIAN CHURCH		Cole Information Services	
INTEGRATED APPLIED PHYSICS		Cole Information Services	
INTERSOURCE OEM INC		Cole Information Services	
HARBOR CARPET CLEANING		Cole Information Services	
SOUTH BAY PRESBYTERIAN		Cole Information Services	
OEM INTERSOURCE		Cole Information Services	
1999		SOUTH BAY PRESBYTERIAN CHURCH	Cole Information Services
	INTERSOURCE OEM	Cole Information Services	
	JASON T & M INCORPORATED	Cole Information Services	

## FINDINGS

<u>Year</u>	<u>Uses</u>	<u>Source</u>
1999	I B C A	Cole Information Services
	INSTY PRINTS	Cole Information Services
	JU YUAN INTERNATIONAL INCORPORATED	Cole Information Services
	INDEK CORPORATION	Cole Information Services
	TOP VALUE FABRICS INCORPORATED	Cole Information Services
	SAXONY USA INCORPORATED	Cole Information Services
	ORIENTAL MOTOR	Cole Information Services
1994	PHOENIX MOBILE INC	Cole Information Services
	TOP VALUE FABRICS INC	Cole Information Services
	SAXONY USA INC	Cole Information Services

### 2707 PLAZA DEL AMO

<u>Year</u>	<u>Uses</u>	<u>Source</u>
2015	BWC	Cole Information Services
	LIBRA CABLE TECHNOLOGIES INC	Cole Information Services
	DINO SPORTS INC	Cole Information Services
2009	PRECISION ON DEMAND LLC	Cole Information Services
	MJY ENTERPRISES INC	Cole Information Services
1999	RAYFON USA INCORPORATED	Cole Information Services
	ENGINEERING TODAY	Cole Information Services
	SANWA METAL INCORPORATED	Cole Information Services
	SAXONY PRODUCTION	Cole Information Services
	SILTECH DEVELOPMENT CORPORATION	Cole Information Services
	ALPHA PROFIT PLAN	Cole Information Services
	CHARLES TELECOMMUNICATIONS	Cole Information Services
	Z STEP COMPANY LMTD	Cole Information Services
	SILTECH DEVELOPEMENT CORPORATION	Cole Information Services
	1994	ENGINEERING TODAY
SILTECH DEVELOPMENT		Cole Information Services

### 2711 PLAZA DEL AMO

<u>Year</u>	<u>Uses</u>	<u>Source</u>
2015	NOATEX CORP	Cole Information Services
	HI PRECISION MOLD INC	Cole Information Services
	OMANSON PRECISION ENGINEERING	Cole Information Services
	168 MOTORING	Cole Information Services
2009	SEAGULL TRAVEL SERVICES	Cole Information Services



## FINDINGS

<u>Year</u>	<u>Uses</u>	<u>Source</u>
2009	NOATEX CORP	Cole Information Services
	OMANSON PRECISION ENGINEERING	Cole Information Services
	HI PRECISION MOLD	Cole Information Services
	PUNCH INTERNATIONAL INC	Cole Information Services
2004	SOUTH BAY BINDERY INC	Cole Information Services
	HI PRECISION MOLD INC	Cole Information Services
	JAPAN COSMO SERVICE INC	Cole Information Services
	QUALITY LITHOGRAPH INC	Cole Information Services
	NOATEX CORP	Cole Information Services
	TSUKIGI RACING	Cole Information Services
	OMANSON PRECISION ENGINEERING INC	Cole Information Services
1999	YOONS MACHINERY MOLD	Cole Information Services
	QUALITY LITHOGRAPH	Cole Information Services
	OMANSON PRECISION ENGINEERING	Cole Information Services
	WEST BOEKI CORPORATION	Cole Information Services
	YOUNG HEXAGON INCORPORATED	Cole Information Services
	ORIENTAL MOTOR USA	Cole Information Services
	SAND SCULPTORS INTERNATL	Cole Information Services
	NOATEX CORPORATION	Cole Information Services
	SOUTH BAY BINDERY INCORPORATED	Cole Information Services
	NUTRITION EXPRESS CORPORATION	Cole Information Services
1994	SAND SCULPTORS INTL	Cole Information Services
	SOUTH BAY BINDERY INC	Cole Information Services
	CREATIVE PEOPLE	Cole Information Services
	NUTRITION EXPRESS CORP	Cole Information Services
	ETONA AMERICA INC	Cole Information Services
	T & T MOVING	Cole Information Services

## FINDINGS

### ADJOINING PROPERTY: ADDRESSES NOT IDENTIFIED IN RESEARCH SOURCE

The following Adjoining Property addresses were researched for this report, and the addresses were not identified in research source.

<u>Address Researched</u>	<u>Address Not Identified in Research Source</u>
201 MAPLE AVE	2015, 2009, 2006, 2004, 2003, 2000, 1999, 1996, 1995, 1994, 1992, 1991, 1990, 1986, 1985, 1981, 1980, 1976, 1975, 1972, 1971, 1970, 1969, 1967, 1966, 1965, 1964, 1963, 1962, 1961, 1960, 1958, 1957, 1956, 1955, 1954, 1952, 1951, 1950, 1949, 1948, 1947, 1946, 1945, 1944, 1940, 1939, 1938, 1937, 1936, 1935, 1934, 1933, 1932, 1931, 1930, 1929, 1928, 1927, 1926, 1925, 1924, 1923, 1921, 1920
204 MAPLE AVE	2015, 2009, 2006, 2004, 2003, 2001, 2000, 1999, 1996, 1995, 1994, 1992, 1991, 1990, 1986, 1985, 1981, 1976, 1975, 1972, 1971, 1970, 1969, 1967, 1966, 1965, 1964, 1963, 1962, 1961, 1960, 1958, 1957, 1956, 1955, 1954, 1952, 1951, 1950, 1949, 1948, 1947, 1946, 1945, 1944, 1942, 1940, 1939, 1938, 1937, 1936, 1935, 1934, 1933, 1932, 1931, 1930, 1929, 1928, 1927, 1926, 1925, 1924, 1923, 1921, 1920
208 MAPLE AVE	2015, 2009, 2006, 2004, 2003, 2000, 1999, 1996, 1995, 1994, 1992, 1991, 1990, 1986, 1985, 1981, 1980, 1976, 1975, 1972, 1971, 1970, 1969, 1967, 1966, 1965, 1964, 1963, 1962, 1961, 1960, 1958, 1957, 1956, 1955, 1954, 1952, 1951, 1950, 1949, 1948, 1947, 1946, 1945, 1944, 1940, 1939, 1938, 1937, 1936, 1935, 1934, 1933, 1932, 1931, 1930, 1929, 1928, 1927, 1926, 1925, 1924, 1923, 1921, 1920
211 MAPLE AVE	2015, 2009, 2006, 2004, 2003, 2000, 1999, 1996, 1995, 1994, 1992, 1991, 1990, 1986, 1985, 1981, 1980, 1976, 1975, 1972, 1971, 1970, 1969, 1967, 1966, 1965, 1964, 1963, 1962, 1961, 1960, 1958, 1957, 1956, 1955, 1954, 1952, 1951, 1950, 1949, 1948, 1947, 1946, 1945, 1944, 1942, 1940, 1939, 1938, 1937, 1936, 1935, 1934, 1933, 1932, 1931, 1930, 1929, 1928, 1927, 1926, 1925, 1924, 1923, 1921, 1920
214 MAPLE AVE	2015, 2009, 2006, 2004, 2003, 2000, 1999, 1996, 1995, 1994, 1992, 1991, 1990, 1986, 1985, 1981, 1980, 1976, 1975, 1972, 1971, 1970, 1969, 1967, 1966, 1965, 1964, 1963, 1962, 1961, 1960, 1958, 1957, 1956, 1955, 1954, 1952, 1951, 1950, 1949, 1948, 1947, 1946, 1945, 1944, 1942, 1940, 1939, 1938, 1937, 1936, 1935, 1934, 1933, 1932, 1931, 1930, 1929, 1928, 1927, 1926, 1925, 1924, 1923, 1921, 1920
216 MAPLE AVE	2015, 2009, 2006, 2004, 2003, 2000, 1999, 1996, 1995, 1994, 1992, 1991, 1990, 1986, 1985, 1981, 1980, 1976, 1975, 1972, 1971, 1970, 1969, 1967, 1966, 1965, 1964, 1963, 1962, 1961, 1960, 1958, 1957, 1956, 1955, 1954, 1952, 1951, 1950, 1949, 1948, 1947, 1946, 1945, 1944, 1942, 1940, 1939, 1938, 1937, 1936, 1935, 1934, 1933, 1932, 1931, 1930, 1929, 1928, 1927, 1926, 1925, 1924, 1923, 1921, 1920
218 MAPLE AVE	2015, 2009, 2006, 2004, 2003, 2001, 2000, 1999, 1996, 1995, 1994, 1992, 1991, 1990, 1986, 1985, 1981, 1980, 1976, 1975, 1972, 1971, 1970, 1969, 1967, 1966, 1965, 1964, 1963, 1962, 1961, 1960, 1958, 1957, 1956, 1955, 1954, 1952, 1951, 1950, 1949, 1948, 1947, 1946, 1945, 1944, 1940, 1939, 1938, 1937, 1936, 1935, 1934, 1933, 1932, 1931, 1930, 1929, 1928, 1927, 1926, 1925, 1924, 1923, 1921, 1920
220 MAPLE AVE	2015, 2009, 2006, 2004, 2003, 2000, 1999, 1996, 1995, 1994, 1992, 1991, 1990, 1986, 1985, 1981, 1980, 1976, 1975, 1972, 1971, 1970, 1969, 1967, 1966, 1965, 1964, 1963, 1962, 1961, 1960, 1958, 1957, 1956, 1955, 1954, 1952, 1951, 1950, 1949, 1948, 1947, 1946, 1945, 1944, 1942, 1940, 1939, 1938, 1937, 1936, 1935, 1934, 1933, 1932, 1931, 1930, 1929, 1928, 1927, 1926, 1925, 1924, 1923, 1921, 1920













**TARGET PROPERTY: ADDRESS NOT IDENTIFIED IN RESEARCH SOURCE**

The following Target Property addresses were researched for this report, and the addresses were not identified in the research source.

**Address Researched**

190th Street To Torrance  
Transit Station

**Address Not Identified in Research Source**

2009, 2006, 2004, 2003, 2001, 2000, 1999, 1996, 1995, 1994, 1992, 1991, 1990,  
1986, 1985, 1981, 1980, 1976, 1975, 1972, 1971, 1970, 1969, 1967, 1966, 1965,  
1964, 1963, 1962, 1961, 1960, 1958, 1957, 1956, 1955, 1954, 1952, 1951, 1950,  
1949, 1948, 1947, 1946, 1945, 1944, 1942, 1940, 1939, 1938, 1937, 1936, 1935,  
1934, 1933, 1932, 1931, 1930, 1929, 1928, 1927, 1926, 1925, 1924, 1923, 1921, 1920



**APPENDIX E -  
EDR RADIUS REPORT**

**Green Line Extension To Torrance Alt 1**  
Alt 1\_redondo Beach Station To 172 Street  
Redondo Beach, CA 90278

Inquiry Number: 6050225.2s  
April 27, 2020

## The EDR Radius Map™ Report with GeoCheck®



6 Armstrong Road, 4th floor  
Shelton, CT 06484  
Toll Free: 800.352.0050  
[www.edrnet.com](http://www.edrnet.com)

# TABLE OF CONTENTS

<u>SECTION</u>	<u>PAGE</u>
Executive Summary .....	ES1
Overview Map .....	2
Detail Map .....	3
Map Findings Summary .....	4
Map Findings .....	9
Orphan Summary .....	939
Government Records Searched/Data Currency Tracking .....	GR-1
 <b><u>GEOCHECK ADDENDUM</u></b>	
Physical Setting Source Addendum .....	A-1
Physical Setting Source Summary .....	A-2
Physical Setting Source Map .....	A-9
Physical Setting Source Map Findings .....	A-10
Physical Setting Source Records Searched .....	PSGR-1

***Thank you for your business.***  
 Please contact EDR at 1-800-352-0050  
 with any questions or comments.

### Disclaimer - Copyright and Trademark Notice

This Report contains certain information obtained from a variety of public and other sources reasonably available to Environmental Data Resources, Inc. It cannot be concluded from this Report that coverage information for the target and surrounding properties does not exist from other sources. **NO WARRANTY EXPRESSED OR IMPLIED, IS MADE WHATSOEVER IN CONNECTION WITH THIS REPORT. ENVIRONMENTAL DATA RESOURCES, INC. SPECIFICALLY DISCLAIMS THE MAKING OF ANY SUCH WARRANTIES, INCLUDING WITHOUT LIMITATION, MERCHANTABILITY OR FITNESS FOR A PARTICULAR USE OR PURPOSE. ALL RISK IS ASSUMED BY THE USER. IN NO EVENT SHALL ENVIRONMENTAL DATA RESOURCES, INC. BE LIABLE TO ANYONE, WHETHER ARISING OUT OF ERRORS OR OMISSIONS, NEGLIGENCE, ACCIDENT OR ANY OTHER CAUSE, FOR ANY LOSS OF DAMAGE, INCLUDING, WITHOUT LIMITATION, SPECIAL, INCIDENTAL, CONSEQUENTIAL, OR EXEMPLARY DAMAGES. ANY LIABILITY ON THE PART OF ENVIRONMENTAL DATA RESOURCES, INC. IS STRICTLY LIMITED TO A REFUND OF THE AMOUNT PAID FOR THIS REPORT.** Purchaser accepts this Report "AS IS". Any analyses, estimates, ratings, environmental risk levels or risk codes provided in this Report are provided for illustrative purposes only, and are not intended to provide, nor should they be interpreted as providing any facts regarding, or prediction or forecast of, any environmental risk for any property. Only a Phase I Environmental Site Assessment performed by an environmental professional can provide information regarding the environmental risk for any property. Additionally, the information provided in this Report is not to be construed as legal advice.

Copyright 2020 by Environmental Data Resources, Inc. All rights reserved. Reproduction in any media or format, in whole or in part, of any report or map of Environmental Data Resources, Inc., or its affiliates, is prohibited without prior written permission.

EDR and its logos (including Sanborn and Sanborn Map) are trademarks of Environmental Data Resources, Inc. or its affiliates. All other trademarks used herein are the property of their respective owners.



## EXECUTIVE SUMMARY

A search of available environmental records was conducted by Environmental Data Resources, Inc (EDR). The report was designed to assist parties seeking to meet the search requirements of EPA's Standards and Practices for All Appropriate Inquiries (40 CFR Part 312), the ASTM Standard Practice for Environmental Site Assessments (E 1527-13), the ASTM Standard Practice for Environmental Site Assessments for Forestland or Rural Property (E 2247-16), the ASTM Standard Practice for Limited Environmental Due Diligence: Transaction Screen Process (E 1528-14) or custom requirements developed for the evaluation of environmental risk associated with a parcel of real estate.

### TARGET PROPERTY INFORMATION

#### ADDRESS

ALT 1\_REDONDO BEACH STATION TO 172 STREET  
REDONDO BEACH, CA 90278

#### COORDINATES

Latitude (North): 33.8904750 - 33° 53' 25.71"  
Longitude (West): 118.3636200 - 118° 21' 49.03"  
Universal Transverse Mercator: Zone 11  
UTM X (Meters): 373903.9  
UTM Y (Meters): 3750654.8  
Elevation: 63 ft. above sea level

### USGS TOPOGRAPHIC MAP ASSOCIATED WITH TARGET PROPERTY

Target Property Map: 5640440 INGLEWOOD, CA  
Version Date: 2012

Southeast Map: 5633779 TORRANCE, CA  
Version Date: 2012

Southwest Map: 5633767 REDONDO BEACH, CA  
Version Date: 2012

Northwest Map: 5640438 VENICE, CA  
Version Date: 2012

### AERIAL PHOTOGRAPHY IN THIS REPORT

Portions of Photo from: 20140513  
Source: USDA

MAPPED SITES SUMMARY

Target Property Address:  
 ALT 1\_REDONDO BEACH STATION TO 172 STREET  
 REDONDO BEACH, CA 90278

Click on Map ID to see full detail.

MAP ID	SITE NAME	ADDRESS	DATABASE ACRONYMS	RELATIVE ELEVATION	DIST (ft. & mi.) DIRECTION
<a href="#">A1</a>	MERRELL PAINT CO INC	15624 INGLEWOOD AVE	CPS-SLIC, HAZNET, CERS, HWTS	Higher	40, 0.008, SE
<a href="#">A2</a>	MERRELL PAINT CO	15624 INGLEWOOD AVE	HIST UST	Higher	40, 0.008, SE
<a href="#">A3</a>	MERRELL PAINT CO.	15624 INGLEWOOD	CPS-SLIC	Higher	40, 0.008, SE
<a href="#">A4</a>	MERRELL PAINT CO., I	15624 INGLEWOOD	LUST, HIST CORTESE	Higher	40, 0.008, SE
<a href="#">A5</a>	MERRELL PAINT CO	15624 INGLEWOOD AVE	SWEEPS UST, CA FID UST	Higher	40, 0.008, SE
<a href="#">B6</a>	WESTWOOD BUILDING MA	4641 MANHATTAN BEACH	RCRA NonGen / NLR	Higher	47, 0.009, SE
<a href="#">B7</a>	WESTWOOD	4641 MANHATTAN BEACH	RCRA-SQG, FINDS	Higher	47, 0.009, SE
<a href="#">C8</a>	TRW INC	2400 COMPTON BLVD	RCRA-SQG, FINDS, ECHO	Higher	57, 0.011, NW
<a href="#">A9</a>	TONYS AUTO REPAIR	15620 INGLEWOOD AVE	CERS HAZ WASTE, LOS ANGELES CO. HMS, CERS	Lower	60, 0.011, SE
<a href="#">A10</a>	SWEDISH ADVANCED AUT	15616 INGLEWOOD AVE	EDR Hist Auto	Higher	90, 0.017, ESE
<a href="#">A11</a>	AT&T MOBILITY - REDO	3645 INGLEWOOD AVE #	SWEEPS UST, CERS	Lower	94, 0.018, SE
<a href="#">D12</a>	HELLMANN INTL	2551 SANTA FE AVE	RCRA NonGen / NLR, FINDS, ECHO, HAZNET, CERS, HWTS	Higher	102, 0.019, SW
<a href="#">C13</a>	COSTCO 49 ONE HR PHO	5175 W MARINE AVE	RCRA-SQG, FINDS, ECHO	Higher	107, 0.020, NW
<a href="#">E14</a>	WESTWOOD BLDG MATERI	15708 INGLEWOOD	LUST, Cortese, HIST CORTESE	Lower	147, 0.028, SE
<a href="#">E15</a>	WESTWOOD BLDG MATERI	15708 INGLEWOOD AVE	SWEEPS UST, HIST UST, CERS TANKS, CERS	Lower	147, 0.028, SE
<a href="#">E16</a>	WESTWOOD BLDG MATERI	15708 INGLEWOOD AVE	RCRA-SQG, LUST, UST, FINDS, ECHO, HAZNET, HWTS	Lower	147, 0.028, SE
<a href="#">B17</a>	T Y C SERVICE & REPA	4634 MANHATTAN BEACH	CERS HAZ WASTE, LOS ANGELES CO. HMS, CERS	Higher	164, 0.031, SE
<a href="#">A18</a>	FREEWAY FUEL & FOOD	15606 INGLEWOOD AVE	EDR Hist Auto	Higher	177, 0.034, ESE
<a href="#">A19</a>	EXXON SERVICE STATIO	15606 INGLEWOOD AVE	HIST UST	Higher	177, 0.034, ESE
<a href="#">A20</a>	EXXON #7-3363	15606 INGLEWOOD AVE	LUST, HIST CORTESE, CERS	Higher	177, 0.034, ESE
<a href="#">A21</a>	G&M OIL CO #48	15606 INGLEWOOD AVE	CERS HAZ WASTE, CERS TANKS, CERS	Higher	177, 0.034, ESE
<a href="#">A22</a>	G & M OIL #048	15606 INGLEWOOD AVE	RCRA NonGen / NLR	Higher	177, 0.034, ESE
<a href="#">A23</a>	FREEWAY FUEL - TEXAC	15606 INGLEWOOD AVE	UST	Higher	177, 0.034, ESE
<a href="#">A24</a>	EXXON COMPANY USA	15606 S INGLEWOOD AV	SWEEPS UST, HIST UST, LOS ANGELES CO. HMS	Higher	177, 0.034, ESE
<a href="#">B25</a>	LA COUNTY SANITATION	4722 MAHATTAN BEACH	RCRA NonGen / NLR	Lower	181, 0.034, SE
<a href="#">B26</a>	CITY OF LAWNSDALE PUB	4722 MANHATTAN BEACH	LUST, Cortese, CERS	Lower	181, 0.034, SE
<a href="#">B27</a>	CITY OF LAWNSDALE GAR	4722 W MANHATTAN BEA	SWEEPS UST	Lower	181, 0.034, SE
<a href="#">B28</a>	MAINTENANCE YARD	4722-24 MANHATTAN BE	HIST UST	Lower	181, 0.034, SE
<a href="#">B29</a>	MAINTENANCE YARD	4722 MANHATTAN BEACH	HIST UST	Lower	181, 0.034, SE
<a href="#">B30</a>	CARBRO CORP	15724 CONDON AVE	RCRA NonGen / NLR	Higher	200, 0.038, SE
<a href="#">31</a>	VARGAS CARPET DRY CL	4610 W 160TH ST	EDR Hist Cleaner	Higher	201, 0.038, SE
<a href="#">C32</a>	CITY OF REDONDO BEAC	2420 MARINE AVE	RCRA NonGen / NLR	Higher	211, 0.040, NW
<a href="#">F33</a>	AMAZON DOT COM DOT N	2400 MARINE AVE	CERS HAZ WASTE, CERS TANKS, HAZNET, NPDES, CIWQS,	Higher	221, 0.042, NW
<a href="#">F34</a>	PRIME NOW LLC UCA2	2400 MARINE AVE	RCRA NonGen / NLR	Higher	221, 0.042, NW
<a href="#">A35</a>	INGLEWOOD & 156TH-RE	INGLEWOOD & 156TH ST	WMUDS/SWAT	Higher	227, 0.043, ESE
<a href="#">G36</a>	EXXONMOBIL OIL CORP	3705 INGLEWOOD	RCRA NonGen / NLR, FINDS	Higher	231, 0.044, ESE
<a href="#">G37</a>	ANDYS MOBIL	3705 INGLEWOOD AVE	HIST UST	Higher	231, 0.044, ESE
<a href="#">G38</a>	G & M OIL CO #11	3705 INGLEWOOD AVE	RCRA NonGen / NLR	Higher	231, 0.044, ESE
<a href="#">G39</a>	MOBIL #18-FC6 (FORME	3705 INGLEWOOD AVE	LUST	Higher	231, 0.044, ESE

MAPPED SITES SUMMARY

Target Property Address:  
 ALT 1\_REDONDO BEACH STATION TO 172 STREET  
 REDONDO BEACH, CA 90278

Click on Map ID to see full detail.

MAP ID	SITE NAME	ADDRESS	DATABASE ACRONYMS	RELATIVE ELEVATION	DIST (ft. & mi.) DIRECTION
<a href="#">G40</a>	G & M OIL CO #11	3705 INGLEWOOD AVE	LUST, CHMIRS, HAZNET, HIST CORTESE, LOS ANGELES...	Higher	231, 0.044, ESE
<a href="#">G41</a>	MOBIL OIL CORP	3705 INGLEWOOD AVE	SWEEPS UST, CA FID UST	Higher	231, 0.044, ESE
<a href="#">G42</a>	S HARB	3705 INGLEWOOD	HIST UST	Higher	231, 0.044, ESE
<a href="#">G43</a>	DINOS MOBIL SERVICE	3705 INGLEWOOD AVE	EDR Hist Auto	Higher	231, 0.044, ESE
<a href="#">G44</a>	1X MOBIL OIL CORP ST	3705 INGLEWOOD AVE	CERS HAZ WASTE, CERS TANKS, HAZNET, CERS, HWTS	Higher	231, 0.044, ESE
<a href="#">G45</a>	MOBIL OIL CORP S/S #	3705 INGLEWOOD AVE	UST	Higher	231, 0.044, ESE
<a href="#">H46</a>	KAREN'S CLEANERS	15701 CONDON AVE	DRYCLEANERS	Higher	237, 0.045, ESE
<a href="#">H47</a>	KAREN'S CLEANERS	15701 CONDON AVE STE	DRYCLEANERS	Higher	237, 0.045, ESE
<a href="#">H48</a>	KAREN'S CLEANERS	15701 CONDON AVE	DRYCLEANERS	Higher	237, 0.045, ESE
<a href="#">H49</a>	KARENS PLANT	15701 CONDON AVE	EDR Hist Cleaner	Higher	237, 0.045, ESE
<a href="#">H50</a>	HORIZON PRODUCTS	15705 CONDON AVE D-2	RCRA-SQG, FINDS, ECHO	Higher	239, 0.045, ESE
<a href="#">B51</a>	CARBRO CORPORATION	15718 CONDON AVE	CERS HAZ WASTE, CERS	Higher	241, 0.046, ESE
<a href="#">E52</a>	MANHATTAN AUTO SERVI	4732 MANHATTAN BEACH	RCRA NonGen / NLR	Lower	270, 0.051, SE
<a href="#">53</a>		4604 W 172ND ST	RCRA NonGen / NLR	Higher	271, 0.051, SSE
<a href="#">I54</a>	DUTKO HARDWOOD FLOOR	4616 MANHATTAN BEACH	RCRA-SQG, FINDS, ECHO, HAZNET, HWTS	Higher	300, 0.057, SE
<a href="#">A55</a>	SOUTH BAY BRITISH	4738 W 156TH ST	RCRA NonGen / NLR	Higher	305, 0.058, ESE
<a href="#">G56</a>	RON ROGERS AUTO SERV	15548 INGLEWOOD AVE	CERS HAZ WASTE, LOS ANGELES CO. HMS, CERS, HWTS	Higher	314, 0.059, ESE
<a href="#">G57</a>	RON ROGERS AUTO SERV	15548 INGLEWOOD AVE	RCRA NonGen / NLR	Higher	314, 0.059, ESE
<a href="#">D58</a>	NORTHROP GRUMMAN SYS	2550 SANTA FE AVE BL	CERS HAZ WASTE, CERS	Higher	325, 0.062, SSW
<a href="#">D59</a>	NORTHROP GRUMMAN S&M	2550 SANTA FE AVE	RCRA NonGen / NLR	Higher	325, 0.062, SSW
<a href="#">H60</a>	A L CONTRACTORS INC	15706 CONDON AVE STE	RCRA NonGen / NLR	Higher	325, 0.062, ESE
<a href="#">H61</a>	HANK AUTOMOTIVE	15706 CONDON AVE	RCRA-SQG, FINDS, ECHO, HAZNET, HWTS	Higher	325, 0.062, ESE
<a href="#">H62</a>	STADLER & JENSEN MOV	15611 CONDON AVE	HIST UST	Higher	336, 0.064, ESE
<a href="#">H63</a>	STADLER & JENSON MOV	15611 CONDON AVE	LUST, SWEEPS UST, HIST CORTESE, CERS	Higher	336, 0.064, ESE
<a href="#">H64</a>	STADLER AND JENSEN M	15611 CONDON AVE	HIST UST, CA FID UST, NPDES, CIWQS	Higher	336, 0.064, ESE
<a href="#">E65</a>	TOSCO - 76 STATION #	3601 INGLEWOOD AVE	LUST, HIST CORTESE	Lower	339, 0.064, SSE
<a href="#">E66</a>	UNION OIL SERVICE ST	3601 INGLEWOOD	HIST UST	Lower	339, 0.064, SSE
<a href="#">E67</a>	T&S GASOLINE, INC	3601 INGLEWOOD AVE	RCRA-LQG	Lower	339, 0.064, SSE
<a href="#">E68</a>	T & S GASOLINE INC	3601 INGLEWOOD AVE	UST	Lower	339, 0.064, SSE
<a href="#">E69</a>	SERVICE STATION 4817	3601 INGLEWOOD	HIST UST	Lower	339, 0.064, SSE
<a href="#">E70</a>	APRO LLC DBA UNITED	3601 INGLEWOOD AVE	RCRA NonGen / NLR	Lower	339, 0.064, SSE
<a href="#">E71</a>	UNITED PACIFIC	3601 INGLEWOOD AVE	SWEEPS UST, CA FID UST, LOS ANGELES CO. HMS	Lower	339, 0.064, SSE
<a href="#">E72</a>	TOSCO - 76 STATION #	3601 INGLEWOOD AVE	LUST, CERS HAZ WASTE, CERS TANKS, CERS	Lower	339, 0.064, SSE
<a href="#">E73</a>	THORSEN ALFRED H	3601 INGLEWOOD	EDR Hist Auto	Lower	339, 0.064, SSE
<a href="#">I74</a>	VELLIOS MACHINE SHOP	4625 MANHATTAN BEACH	CERS HAZ WASTE, HAZNET, CERS, HWTS	Higher	340, 0.064, SE
<a href="#">I75</a>	VELLIOS MACHINE SHOP	4625 MANHATTAN BEACH	RCRA NonGen / NLR, FINDS, ECHO	Higher	340, 0.064, SE
<a href="#">J76</a>	99 CENTS ONLY STORES	2701 MANHATTAN BEACH	CERS HAZ WASTE, HAZNET, CERS, HWTS	Higher	356, 0.067, SSE
<a href="#">J77</a>	99 CENTS ONLY STORES	2701 MANHATTAN BEACH	RCRA NonGen / NLR	Higher	356, 0.067, SSE
<a href="#">K78</a>	TRW INC	2501 SANTA FE AVE	CERS HAZ WASTE, HAZNET, HWTS	Higher	374, 0.071, WSW



MAPPED SITES SUMMARY

Target Property Address:  
 ALT 1\_REDONDO BEACH STATION TO 172 STREET  
 REDONDO BEACH, CA 90278

Click on Map ID to see full detail.

MAP ID	SITE NAME	ADDRESS	DATABASE ACRONYMS	RELATIVE ELEVATION	DIST (ft. & mi.) DIRECTION
<a href="#">K79</a>	TRW INC	2501 SANTA FE AVE.	RCRA-SQG, FINDS, ECHO	Higher	374, 0.071, WSW
<a href="#">80</a>	TRW INC	2500 COMPTON BLVD	RCRA-SQG, FINDS, ECHO	Higher	391, 0.074, NW
<a href="#">L81</a>	GEORGE KIZARIAN	15808 SO INGLEWOOD	SWEEPS UST, HIST UST	Higher	406, 0.077, SSE
<a href="#">L82</a>	BOWMAN EVERETT D	15808 INGLEWOOD AVE	EDR Hist Auto	Higher	406, 0.077, SSE
<a href="#">L83</a>	LAWNDALE SHELL	15808 INGLEWOOD AVE	UST	Higher	406, 0.077, SSE
<a href="#">L84</a>	SHELL #204-4236-0101	15808 INGLEWOOD	HIST CORTESE	Higher	406, 0.077, SSE
<a href="#">L85</a>	GEORGE KIZARIAN	15808 INGLEWOOD AVE	HIST UST	Higher	406, 0.077, SSE
<a href="#">L86</a>	SHELL #204-4236-0101	15808 INGLEWOOD BLVD	LUST, CERS	Higher	406, 0.077, SSE
<a href="#">E87</a>	SHELL SERVICE STATIO	15808 S INGLEWOOD/MA	RCRA-SQG, FINDS, ECHO	Lower	408, 0.077, SSE
<a href="#">88</a>	PACIFIC VOLKSWAGEN	14900 HINDRY AVE	AST, CERS HAZ WASTE, CERS TANKS, HAZNET, CERS,...	Higher	430, 0.081, NW
<a href="#">89</a>	DAN LEVIN	4737 WEST 163RD ST.	RCRA NonGen / NLR	Higher	431, 0.082, SSE
<a href="#">I90</a>	CHADDICK RADIATOR SE	4613C MANHATTAN BEAC	RCRA-SQG	Higher	461, 0.087, ESE
<a href="#">J91</a>	LONDON LAMPS	2651 MANHATTAN BEACH	RCRA-SQG, FINDS, ECHO	Higher	462, 0.087, SSE
<a href="#">92</a>	MARIO GARCIA	4739 W 164TH	RCRA NonGen / NLR	Higher	467, 0.088, SSE
<a href="#">93</a>	INGLEWOOD AVE & 156T	INGLEWOOD & 156TH AD	SWF/LF, CERS	Higher	472, 0.089, East
<a href="#">L94</a>	PB ACQUISITION COMPA	15820 INGLEWOOD AVE.	RCRA-VSQG	Higher	477, 0.090, SSE
<a href="#">L95</a>	ELKINS MURL F	15820 S INGLEWOOD	EDR Hist Auto	Higher	477, 0.090, SSE
<a href="#">L96</a>	PEP BOYS #6595	15820 S INGLEWOOD AV	CERS HAZ WASTE, CERS	Higher	477, 0.090, SSE
<a href="#">I97</a>	TOYO TECH	4607 MANHATTAN BEACH	CERS HAZ WASTE, LOS ANGELES CO. HMS, CERS	Higher	488, 0.092, ESE
<a href="#">I98</a>		4605 MANHATTAN BEACH	RCRA NonGen / NLR	Higher	490, 0.093, ESE
<a href="#">I99</a>	LAWNDALE CYCLE INC	4605 MANHATTAN BEACH	CERS HAZ WASTE, LOS ANGELES CO. HMS	Higher	490, 0.093, ESE
<a href="#">I100</a>	CREST AUTO CENTER	4611 MANHATTAN BEACH	CERS HAZ WASTE, LOS ANGELES CO. HMS, CERS	Higher	491, 0.093, ESE
<a href="#">I101</a>	GXSX INC DBA CREST C	4611 MANHATTAN BEACH	RCRA NonGen / NLR	Higher	491, 0.093, ESE
<a href="#">I102</a>	WATERPAPER INC DBA C	4611 MANHATTAN BCH B	RCRA NonGen / NLR, FINDS	Higher	491, 0.093, ESE
<a href="#">I103</a>	MARVIN SERVICES INC	4603 MANHATTAN BEACH	RCRA NonGen / NLR	Higher	493, 0.093, ESE
<a href="#">L104</a>	TERHUNE JESS FLYING	2790 E MANHATTAN BEA	EDR Hist Auto	Higher	513, 0.097, SSE
<a href="#">J105</a>	GQ CLEANERS	2741 MANHATTAN BEACH	RCRA-SQG, FINDS, ECHO, DRYCLEANERS, HAZNET, HWTS	Higher	553, 0.105, SSE
<a href="#">J106</a>	GQ CLEANERS, MEHRDAD	2741 MANHATTAN BEACH	DRYCLEANERS	Higher	553, 0.105, SSE
<a href="#">J107</a>	GO CLEANERS	2741 MANHATTAN BEACH	EDR Hist Cleaner	Higher	553, 0.105, SSE
<a href="#">J108</a>	GQ CLEANERS, JOHN S	2741 MANHATTAN BEACH	DRYCLEANERS	Higher	553, 0.105, SSE
<a href="#">J109</a>	GQ CLEANERS, ARIS AV	2741 MANHATTAN BEACH	DRYCLEANERS	Higher	553, 0.105, SSE
<a href="#">J110</a>	J C CLEANERS	2741 MANHATTAN BEACH	DRYCLEANERS	Higher	553, 0.105, SSE
<a href="#">M111</a>	SO CALIF GAS CO/NEWH	22245 PLACERITA CANY	RCRA-SQG, FINDS, ECHO, LOS ANGELES CO. HMS	Higher	561, 0.106, SSE
<a href="#">N112</a>	TRW INC	4030 FREEMAN AVE	RCRA NonGen / NLR	Higher	563, 0.107, WNW
<a href="#">N113</a>	NORTHROP CORP AIRCRA	4030 FREEMAN BLVD	RCRA NonGen / NLR, FINDS, ECHO	Higher	563, 0.107, WNW
<a href="#">N114</a>	NORTHROP CORPORATION	4030 FREEMAN BLVD	HWP, CERS, HWTS	Higher	563, 0.107, WNW
<a href="#">M115</a>		4623 ARTESIA BLVD ST	RCRA NonGen / NLR	Higher	572, 0.108, SSE
<a href="#">M116</a>	BRITISH UNITED LLC D	4623 ARTESIA BLVD ST	RCRA NonGen / NLR	Higher	572, 0.108, SSE
<a href="#">M117</a>	IMPORT MOTORWORKX	4623 W ARTESIA BLVD	CERS HAZ WASTE, CERS	Higher	572, 0.108, SSE

MAPPED SITES SUMMARY

Target Property Address:  
 ALT 1\_REDONDO BEACH STATION TO 172 STREET  
 REDONDO BEACH, CA 90278

Click on Map ID to see full detail.

MAP ID	SITE NAME	ADDRESS	DATABASE ACRONYMS	RELATIVE ELEVATION	DIST (ft. & mi.) DIRECTION
M118	GEYSBECK GEORGE	4623 ARTESIA BLVD	EDR Hist Auto	Higher	572, 0.108, SSE
M119	BOB LEE AUTOMOTIVE I	4623 ARTESIA BLVD	RCRA NonGen / NLR	Higher	572, 0.108, SSE
M120	BOB LEE'S AUTOMOTIVE	4623 ARTESIA BLVD UN	RCRA NonGen / NLR	Higher	572, 0.108, SSE
M121	BOB LEE AUTOMOTIVE I	4623 ARTESIA BLVD	CERS HAZ WASTE, HAZNET, LOS ANGELES CO. HMS, CERS	Higher	572, 0.108, SSE
M122	R & K MUFFLERS	4623 ARTESIA BLVD UN	RCRA NonGen / NLR	Higher	572, 0.108, SSE
O123	LAUNDRYTIME	15900 INGLEWOOD AVE	EDR Hist Cleaner	Higher	599, 0.113, SSE
O124	SHERVIN ENTERPRISES	15922 INGLEWOOD AVE	EDR Hist Auto	Higher	644, 0.122, SSE
O125	AROC/C/O SHERVIN KHO	15922 INGLEWOOD AVE	LUST, SWEEPS UST	Higher	644, 0.122, SSE
O126	E AND F ARCO	15922 INGLEWOOD AVE	CERS HAZ WASTE, CERS TANKS, HAZNET, CERS, HWTS	Higher	644, 0.122, SSE
O127	ARCO (E AND F INC)	15922 INGLEWOOD AVE	UST	Higher	644, 0.122, SSE
O128	E & F ARCO	15922 INGLEWOOD	LUST, Cortese, ENF, HIST CORTESE, WDR, CIWQS, CERS	Higher	644, 0.122, SSE
O129	E & F DANDY INC	15922 INGLEWOOD AVEN	RCRA NonGen / NLR	Higher	644, 0.122, SSE
O130	AROC	15922 INGLEWOOD AVE	CA FID UST	Higher	644, 0.122, SSE
P131	MANHATTEN BODY SHOP	4562 MANHATTAN BEACH	RCRA NonGen / NLR	Higher	661, 0.125, ESE
P132	MANHATTAN BODY SHOP	4562 MANHATTAN BEACH	CERS HAZ WASTE, EMI, CERS	Higher	661, 0.125, ESE
Q133	DUTCH TREAT PORSCHE	16024 INGLEWOOD AVE	RCRA NonGen / NLR	Higher	711, 0.135, SSE
Q134	A & L AUTOMOTIVE	16024 INGLEWOOD AVE	CERS HAZ WASTE, HAZNET, CERS, HWTS	Higher	711, 0.135, SSE
R135	BIGBEE ENGINEERING	2679 MANHATTAN BEACH	CERS HAZ WASTE	Higher	730, 0.138, South
O136	UNIQUE CLEANERS	3407 INGLEWOOD AVE	RCRA-LQG, CERS HAZ WASTE, FINDS, ECHO,...	Higher	747, 0.141, SSE
137	AVIATION AMERICAN IN	2601 MANHATTAN BEACH	RCRA NonGen / NLR, HAZNET, HWTS	Higher	760, 0.144, SSW
138		4543 W 173RD	RCRA NonGen / NLR	Higher	800, 0.152, SSE
S139	LA COUNTY SANITATION	4951 MARINE AVE	RCRA NonGen / NLR	Higher	806, 0.153, NNW
T140	FLORENCE AKPUNONU	4537 WEST 171ST STRE	RCRA NonGen / NLR	Higher	809, 0.153, SSE
T141	FLORENCE AKPUNONU	4537 WEST 171ST STRE	RCRA NonGen / NLR	Higher	809, 0.153, SSE
U142	KAYO OIL	15368 INGLEWOOD AVE	SWEEPS UST	Higher	812, 0.154, ENE
S143	FENTON'S TOYOTA	4949 MARINE AVE	CERS HAZ WASTE, HAZNET, CERS, HWTS	Higher	818, 0.155, NNW
U144	ANGELO'S & TRUCK REN	3801 INGLEWOOD AVE	HIST UST	Higher	819, 0.155, NE
U145	TEXACO	3801 INGLEWOOD AVE	LUST, SWEEPS UST, HIST UST, CA FID UST, HIST...	Higher	819, 0.155, NE
146	EL NIDO SUBSTATION	5325 MARINE BLVD	RCRA NonGen / NLR	Higher	824, 0.156, WNW
V147	N/A	4627 W 156TH ST	SWEEPS UST, CA FID UST	Higher	826, 0.156, East
V148	WESTERN U S ORN IRON	4627 W 156 STREET	HIST UST	Higher	826, 0.156, East
V149	WESTERN U S ORN IRON	4627 W 156TH ST	HIST UST, LOS ANGELES CO. HMS	Higher	826, 0.156, East
W150	MEINEKE ECONOLUBE CA	4559 ARTESIA BLVD	RCRA NonGen / NLR	Higher	827, 0.157, SSE
S151	TAP WORLDWIDE LLC DB	2500 MARINE AVE STE	RCRA NonGen / NLR	Higher	837, 0.159, NNW
S152	4 WHEEL PARTS	2500 MARINE AVE # B	CERS HAZ WASTE, CERS	Higher	837, 0.159, NNW
S153	DEL AMO MOTORSPORTS	2500 MARINE AVE # A	CERS HAZ WASTE, CERS	Higher	837, 0.159, NNW
X154	D S D TRUCKING	2411 SANTA FE AVE	RCRA NonGen / NLR	Higher	838, 0.159, West
X155	LANDAIR	2411 SANTA FE AVE	DRYCLEANERS, HAZNET, CERS, HWTS	Higher	838, 0.159, West
X156	NORTHROP GRUMMAN AER	2411 SANTA FE AVE	RCRA NonGen / NLR	Higher	838, 0.159, West

MAPPED SITES SUMMARY

Target Property Address:  
 ALT 1\_REDONDO BEACH STATION TO 172 STREET  
 REDONDO BEACH, CA 90278

Click on Map ID to see full detail.

MAP ID	SITE NAME	ADDRESS	DATABASE ACRONYMS	RELATIVE ELEVATION	DIST (ft. & mi.) DIRECTION
X157	CONTINENTAL GRAPHICS	2411 SANTA FE AVE	RCRA-SQG, FINDS, ECHO	Higher	838, 0.159, West
Y158	CALIFORNIA WATER SVC	2811 INGLEWOOD AVE	RCRA NonGen / NLR	Higher	845, 0.160, South
R159	SURFX TECHNOLOGIES L	2631 MANHATTAN BEACH	RCRA NonGen / NLR	Higher	852, 0.161, South
R160	SURFX TECHNOLOGIES,	2631 MANHATTAN BEACH	CERS HAZ WASTE, CERS	Higher	852, 0.161, South
R161	TRW INC	2629 MANHATTAN BEACH	RCRA-SQG	Higher	858, 0.162, South
Z162	STANDARD OIL STATION	4749 ARTESIA BLVD W.	LUST, CERS	Higher	858, 0.162, South
X163	NORTHROP GRUMMAN S&M	2420 SANTA FE AVE	RCRA-SQG	Higher	858, 0.162, WSW
X164	BAY DISTRIBUTORS (FO	2420 SANTA FE AVE	LUST, SWEEPS UST, HIST CORTESE, CERS	Higher	858, 0.162, WSW
X165	NORTHROP GRUMMAN SYS	2420 SANTA FE AVE BL	CERS HAZ WASTE, CERS	Higher	858, 0.162, WSW
W166	FRANK ALVARADO DENTI	2850 ARTESIA BLVD ST	RCRA NonGen / NLR	Higher	886, 0.168, SSE
AA167	SOUTH COAST MOTORS	2720 ARTESIA BLVD #B	RCRA-SQG, FINDS, ECHO	Higher	893, 0.169, South
AA168	INDEPENDENT REPAIR	2720 ARTESIA BLVD	CERS HAZ WASTE, LOS ANGELES CO. HMS, CERS	Higher	893, 0.169, South
AA169	INDEPENDENT REPAIR	2720 ARTESIA BLVD	SWEEPS UST, RCRA NonGen / NLR, FINDS, ECHO,...	Higher	893, 0.169, South
AB170	DHL GLOBALFORWADING	4000 REDONDO BEACH A	RCRA NonGen / NLR	Higher	904, 0.171, WNW
AB171	DO & CO LOS ANGELES	4000 REDONDO BEACH A	RCRA NonGen / NLR	Higher	904, 0.171, WNW
AB172		4000 REDONDO BEACH A	RCRA NonGen / NLR	Higher	904, 0.171, WNW
AB173	DHL GLOBAL FORWARDIN	4000 REDONDO BEACH A	RCRA NonGen / NLR	Higher	904, 0.171, WNW
AB174	DHL GLOBAL FORWARDIN	4000 REDONDO BEACH A	RCRA-SQG	Higher	904, 0.171, WNW
U175	PETCO STORE #554	3901 INGLEWOOD AVE S	RCRA NonGen / NLR	Higher	912, 0.173, NE
U176	PETCO #554	3901 INGLEWOOD AVE S	CERS HAZ WASTE, HAZNET, HWTS	Higher	912, 0.173, NE
S177	KISHI AUTO REPAIR	4939 MARINE AVE	CERS HAZ WASTE, LOS ANGELES CO. HMS, CERS	Higher	941, 0.178, NNW
S178	KISHI AUTO REPAIR	4939 MARINE AVE	RCRA NonGen / NLR	Higher	941, 0.178, NNW
AC179	VOI-SHAN REDONDO BCH	4001 INGLEWOOD AVE	RCRA-LQG, CPS-SLIC, CERS HAZ WASTE, SWEEPS UST,...	Higher	948, 0.180, NNE
AC180		4001 INGLEWOOD AVE	UST	Higher	948, 0.180, NNE
AC181	VONS #1623	4001 INGLEWOOD AVE	RCRA-LQG	Higher	948, 0.180, NNE
AC182	E & M RECYCLING CO	4001 INGLEWOOD AVE	ENVIROSTOR, SWRCY, HIST CORTESE	Higher	948, 0.180, NNE
AC183	REDONDO BEACH PLAZA	4001 INGLEWOOD AVE	CPS-SLIC, CERS	Higher	948, 0.180, NNE
AC184	VSI AEROSPACE INC (F	4001 INGLEWOOD AVE	LUST, ENF, CIWQS	Higher	948, 0.180, NNE
U185	LINH VU LE DDS TOAN	15308 INGLEWOOD AVE	RCRA NonGen / NLR	Higher	968, 0.183, NE
186	GREEN ELEMENTARY SCH	4520 W 168TH ST	RCRA-SQG	Higher	973, 0.184, SSE
Z187	DOUG'S MOBIL SERVICE	2714 ARTESIA BLVD	CERS HAZ WASTE, CERS TANKS, CERS	Higher	990, 0.188, South
Z188	EXXON SERVICE STATIO	2714 E ARTESIA	SWEEPS UST, HIST UST, CA FID UST, LOS ANGELES CO...	Higher	990, 0.188, South
Z189	MOBIL OIL CORP S/S #	2714 ARTESIA BLVD	UST	Higher	990, 0.188, South
Z190	CIRCLE K STORES INC.	2714 ARTESIA BLVD	RCRA-LQG, FINDS, HAZNET, HWTS	Higher	990, 0.188, South
Z191	EXXON #7-2515 (FORME	2714 ARTESIA BLVD E	LUST, HIST CORTESE, LOS ANGELES CO. HMS, CERS	Higher	990, 0.188, South
Z192	EXXON SERVICE STATIO	2714 ARTESIA BLVD	HIST UST	Higher	990, 0.188, South
Y193	KATIE JOYNT	2804 PERKINS LANE	RCRA NonGen / NLR	Higher	1014, 0.192, South
194	PATRICIA CAMPBELL	15634 WHARFF LANE	RCRA NonGen / NLR	Higher	1042, 0.197, ESE
AB195	DOUGLAS FURNITURE OF	4000 FREEMAN BOULEVA	HIST UST, EMI	Higher	1059, 0.201, West



MAPPED SITES SUMMARY

Target Property Address:  
 ALT 1\_REDONDO BEACH STATION TO 172 STREET  
 REDONDO BEACH, CA 90278

Click on Map ID to see full detail.

MAP ID	SITE NAME	ADDRESS	DATABASE ACRONYMS	RELATIVE ELEVATION	DIST (ft. & mi.) DIRECTION
AB196	DOUGLAS FURNITURE CO	4000 FREEMAN BLVD	SWEEPS UST, CA FID UST	Higher	1059, 0.201, West
AD197	CAL CARBURETOR & FUE	4921 MARINE AVE	CERS HAZ WASTE, LOS ANGELES CO. HMS, CERS	Higher	1062, 0.201, North
AD198		4921 MARINE AVE	RCRA NonGen / NLR	Higher	1062, 0.201, North
AD199	MARDIKIAN AUTOMOTIVE	4925 MARINE AVE	RCRA NonGen / NLR	Higher	1073, 0.203, North
AD200	MARDIKIAN AUTO CENTE	4925 MARINE AVE	CERS HAZ WASTE, LOS ANGELES CO. HMS, CERS	Higher	1073, 0.203, North
AE201		5325 MARINE AVE	AST	Higher	1183, 0.224, WNW
AD202	THOMAS HONDA REPAIR	4901 W MARINE AVE	CERS HAZ WASTE, CERS	Higher	1191, 0.226, North
AD203	THOMAS HONDA ACURA	4901 MARINE AVE	RCRA NonGen / NLR	Higher	1191, 0.226, North
204		4640 W 153RD PL	RCRA NonGen / NLR	Higher	1192, 0.226, ENE
AF205	REDWOOD ANIMAL HOSP	2702 ARTESIA BLVD	RCRA NonGen / NLR	Higher	1194, 0.226, South
AG206		2616 VOORHEES AVE	RCRA NonGen / NLR	Higher	1204, 0.228, South
AF207	HENRYS SERVICE CENTE	2700 W ARTESIA BLVD	CERS HAZ WASTE, HAZNET, HWTS	Higher	1232, 0.233, South
AE208	EL NIDO SUBSTATION	5325 COMPTON	HIST UST	Higher	1252, 0.237, WNW
AH209	NICK'S AUTOMOTIVE SE	15210 INGLEWOOD AVE	CERS HAZ WASTE, LOS ANGELES CO. HMS, CERS	Higher	1284, 0.243, NNE
AH210	LORD & COMPANY INC D	15210 INGLEWOOD AVE	RCRA NonGen / NLR	Higher	1284, 0.243, NNE
211	ANTHONY'S READY MIX	4500 MANHATTAN BEACH	AST	Higher	1297, 0.246, ESE
AG212	JASON TEAHAN	2613 RUHLAND AVE	RCRA NonGen / NLR	Higher	1306, 0.247, South
AI213	ARCO #09649/FORMER T	2730 MARINE	HIST CORTESE	Higher	1357, 0.257, NNE
AI214	ARCO #09649/FORMER T	2730 MARINE AVE W	LUST, CERS	Higher	1357, 0.257, NNE
AJ215	TRW - MAIN FACILITY	1 SPACE PARK DR.	CPS-SLIC, CERS	Higher	1371, 0.260, WNW
AJ216	NORTHROP GRUMMAN SPA	1 SPACE PARK BLVD #1	ENVIROSTOR	Higher	1371, 0.260, WNW
AJ217	TRW BUILDING D1	1 SPACE PARK BLVD	LUST, HIST UST	Higher	1371, 0.260, WNW
AJ218	TRW MAIN FACILITY	1 SPACE PARK DR	LUST	Higher	1371, 0.260, WNW
AJ219	TRW - MAIN FACILITY	1 SPACE PARK	CPS-SLIC	Higher	1371, 0.260, WNW
AJ220	TRW - BUILDING M1	1 SPACE PARK	CPS-SLIC	Higher	1371, 0.260, WNW
AK221	BEST BUY	5000-5005 W. 147TH S	CPS-SLIC, CERS	Higher	1555, 0.295, NNW
222	ROYAL CLEANERS	15106 INGLEWOOD AVEN	CPS-SLIC, CERS	Higher	1572, 0.298, NNE
223	NORTHROP GRUMMAN S&M	ONE SPACE PARK BLVD	HWP	Higher	1589, 0.301, West
224	CROWN CCI, LLC	14600 SOUTH OCEAN GA	CPS-SLIC, BROWNFIELDS, CERS	Higher	1646, 0.312, NNW
AK225	BEST BUY	5000-5005 147TH	CPS-SLIC	Higher	1647, 0.312, North
226	WEB SERVICE CO LLC	3690 REDONDO BEACH A	LUST, SWEEPS UST, RCRA NonGen / NLR, FINDS, ECHO,...	Higher	1676, 0.317, WSW
AL227	CLASSIC CLEANERS/SOU	4427 REDONDO BEACH B	ENVIROSTOR, DRYCLEANERS, LA Co. Site Mitigation	Higher	1718, 0.325, SSE
AM228	THE GALLERIA AT SOUT	1815 HAWTHORNE BLVD	HIST CORTESE, LA Co. Site Mitigation	Higher	1726, 0.327, SSE
AM229	SOUTH BAY SOUTHERN S	1815 HAWTHORNE BLVD	CPS-SLIC, CERS	Higher	1726, 0.327, SSE
AN230	THRIFTY #257	16515 HAWTHORNE BLVD	LUST, HIST CORTESE	Higher	1736, 0.329, SE
AN231	FORMER ARCO # 09651/	16515 HAWTHORNE BLVD	LUST, Cortese, LOS ANGELES CO. HMS, CERS	Higher	1736, 0.329, SE
AN232	THRIFTY #257	16515 HAWTHORNE BLVD	LUST, LOS ANGELES CO. HMS, CERS	Higher	1736, 0.329, SE
AL233	TRIANGLE SHOPPING CE	2323 HAWTHORNE BLVD	LUST, HIST CORTESE, CERS	Higher	1787, 0.338, SSE
234	TEXACO (FORMER)	2401 MANHATTAN BEACH	LUST, SWEEPS UST, HIST CORTESE, CERS	Higher	1797, 0.340, SW

MAPPED SITES SUMMARY

Target Property Address:  
 ALT 1\_REDONDO BEACH STATION TO 172 STREET  
 REDONDO BEACH, CA 90278

Click on Map ID to see full detail.

MAP ID	SITE NAME	ADDRESS	DATABASE ACRONYMS	RELATIVE ELEVATION	DIST (ft. & mi.) DIRECTION
<a href="#">235</a>	GALLERIA CARWASH (FO	17111 HAWTHORNE BL	LUST, HIST CORTESE, LOS ANGELES CO. HMS, CERS	Higher	1816, 0.344, SSE
<a href="#">AQ236</a>	CHEVRON #9-5760 (FOR	15733 HAWTHORNE BLVD	LUST, HIST CORTESE, CERS	Lower	1941, 0.368, ESE
<a href="#">AP237</a>	NORTHROP CORPORATION	14525 OCEANGATE	ENVIROSTOR, HWP, CERS	Higher	1961, 0.371, NNW
<a href="#">AP238</a>	NORTHROP CORPORATION	14525 OCEANGATE	SEMS-ARCHIVE, CORRACTS, RCRA-TSDF, RCRA NonGen /..	Higher	1961, 0.371, NNW
<a href="#">239</a>	TRW SPACE & DEFENSE	SPACE PARK DRIVE & D	ENVIROSTOR	Higher	1984, 0.376, West
<a href="#">240</a>	SOUTHERN SPICE INDIA	15651 HAWTHORNE BLVD	CPS-SLIC, BROWNFIELDS, LOS ANGELES CO. HMS, CERS	Lower	2015, 0.382, ESE
<a href="#">AQ241</a>	UNITED OIL CO	16926 HAWTHORNE BLVD	LUST, UST	Higher	2031, 0.385, SE
<a href="#">AQ242</a>	UNITED OIL CO	16926 HAWTHORNE	LUST, HIST CORTESE, LOS ANGELES CO. HMS, CERS	Higher	2031, 0.385, SE
<a href="#">243</a>	ARCO #5107	16518 HAWTHORNE BLVD	LUST, CERS HAZ WASTE, CERS TANKS, Cortese, HIST...	Higher	2031, 0.385, SE
<a href="#">AO244</a>	EXXON USA #2221	1470 W TEXAS ST	LUST, UST	Lower	2103, 0.398, ESE
<a href="#">AO245</a>	EXXON #7-3051 (FORME	15736 HAWTHORNE BLVD	LUST, HIST CORTESE, CERS	Lower	2103, 0.398, ESE
<a href="#">246</a>	SOMERVILLE PLYWOOD C	14701 INGLEWOOD AVE	LUST, HIST CORTESE, CERS	Higher	2161, 0.409, North
<a href="#">AR247</a>	P & M #911 (AUTO MAX	15407 HAWTHORNE BLVD	LUST, CERS	Lower	2363, 0.448, East
<a href="#">AR248</a>	P & M STORE #911 (AU	15407 SOUTH HAWTHORN	ENF, HIST CORTESE, WDR, CIWQS	Lower	2363, 0.448, East
<a href="#">AS249</a>	ST. PAUL PROPERTIES	4910 ROSECRANS AVE	CPS-SLIC, CERS	Higher	2524, 0.478, North
<a href="#">250</a>	MASON SWEEPING	5324 144TH ST W	LUST, HIST CORTESE, CERS	Higher	2528, 0.479, NW
<a href="#">251</a>	LAWNDALE ARMY MISSIL		FUDS	Higher	2572, 0.487, NW
<a href="#">AS252</a>	GRANER OIL CO.	4880 & 4910 W. ROSEC	ENVIROSTOR	Higher	2786, 0.528, North
<a href="#">253</a>	ZENECA/CASTROL TRIBO	4801,4845 WEST 147TH	ENVIROSTOR, VCP	Higher	2811, 0.532, NNE
<a href="#">254</a>	PRODUCTION PHOTO	4942 ROSECRANS AVENU	ENVIROSTOR	Higher	2903, 0.550, North
<a href="#">255</a>	CASHMAN PROPERTY	15201-15211 HAWTHORN	ENVIROSTOR	Lower	2961, 0.561, ENE
<a href="#">256</a>	LA COUNTY/METRO LINE	14724 AVIATION BLVD.	ENVIROSTOR, VCP	Higher	3141, 0.595, NW
<a href="#">257</a>	NORTHROP GRUMMAN SPA	3301 AVIATION BLVD	EMI, HWP, CERS	Higher	3149, 0.596, West
<a href="#">AT258</a>	TORRANCE CITY AIRPOR		FUDS	Higher	3524, 0.667, SE
<a href="#">AT259</a>	TORRANCE CITY AIRPOR		ENVIROSTOR	Higher	3530, 0.669, SE
<a href="#">260</a>	SMITH ELEMENTARY SCH	14609 GREVILLEA AVEN	ENVIROSTOR, SCH	Higher	3856, 0.730, NE
<a href="#">261</a>	DANA MIDDLE SCHOOL	13500 AVIATION BLVD.	ENVIROSTOR, SCH, CERS	Higher	3907, 0.740, NW
<a href="#">262</a>	FORMER FAIRCHILD CON	1800 ROSECRANS AVENU	ENVIROSTOR, CPS-SLIC, VCP, ENF, WDR, CIWQS, CERS	Higher	4347, 0.823, NW
<a href="#">263</a>	TRW SPACE & DEFENSE	REDONDO AVENUE AND 3	ENVIROSTOR	Higher	4584, 0.868, WNW
<a href="#">AU264</a>	MANHATTAN BEACON RAD		FUDS	Higher	4897, 0.927, SSW
<a href="#">AU265</a>	MANHATTAN BEA RAD SI		ENVIROSTOR	Higher	4897, 0.927, SSW
<a href="#">266</a>	LAWNDALE ARMY MIS PT		ENVIROSTOR	Higher	4906, 0.929, WNW

# EXECUTIVE SUMMARY

## TARGET PROPERTY SEARCH RESULTS

The target property was not listed in any of the databases searched by EDR.

## DATABASES WITH NO MAPPED SITES

No mapped sites were found in EDR's search of available ("reasonably ascertainable ") government records either on the target property or within the search radius around the target property for the following databases:

## STANDARD ENVIRONMENTAL RECORDS

### ***Federal NPL site list***

NPL..... National Priority List  
Proposed NPL..... Proposed National Priority List Sites  
NPL LIENS..... Federal Superfund Liens

### ***Federal Delisted NPL site list***

Delisted NPL..... National Priority List Deletions

### ***Federal CERCLIS list***

FEDERAL FACILITY..... Federal Facility Site Information listing  
SEMS..... Superfund Enterprise Management System

### ***Federal institutional controls / engineering controls registries***

LUCIS..... Land Use Control Information System  
US ENG CONTROLS..... Engineering Controls Sites List  
US INST CONTROLS..... Institutional Controls Sites List

### ***Federal ERNS list***

ERNS..... Emergency Response Notification System

### ***State- and tribal - equivalent NPL***

RESPONSE..... State Response Sites

### ***State and tribal leaking storage tank lists***

INDIAN LUST..... Leaking Underground Storage Tanks on Indian Land

### ***State and tribal registered storage tank lists***

FEMA UST..... Underground Storage Tank Listing  
INDIAN UST..... Underground Storage Tanks on Indian Land



# EXECUTIVE SUMMARY

## ***State and tribal voluntary cleanup sites***

INDIAN VCP..... Voluntary Cleanup Priority Listing  
VCP..... Voluntary Cleanup Program Properties

## **ADDITIONAL ENVIRONMENTAL RECORDS**

### ***Local Brownfield lists***

US BROWNFIELDS..... A Listing of Brownfields Sites

### ***Local Lists of Landfill / Solid Waste Disposal Sites***

HAULERS..... Registered Waste Tire Haulers Listing  
INDIAN ODI..... Report on the Status of Open Dumps on Indian Lands  
ODI..... Open Dump Inventory  
DEBRIS REGION 9..... Torres Martinez Reservation Illegal Dump Site Locations  
IHS OPEN DUMPS..... Open Dumps on Indian Land

### ***Local Lists of Hazardous waste / Contaminated Sites***

AOCONCERN..... Key Areas of Concerns in Los Angeles County  
US HIST CDL..... Delisted National Clandestine Laboratory Register  
HIST Cal-Sites..... Historical Calsites Database  
SCH..... School Property Evaluation Program  
CDL..... Clandestine Drug Labs  
Toxic Pits..... Toxic Pits Cleanup Act Sites  
US CDL..... National Clandestine Laboratory Register  
PFAS..... PFAS Contamination Site Location Listing

### ***Local Land Records***

LIENS..... Environmental Liens Listing  
LIENS 2..... CERCLA Lien Information  
DEED..... Deed Restriction Listing

### ***Records of Emergency Release Reports***

HMIRS..... Hazardous Materials Information Reporting System  
CHMIRS..... California Hazardous Material Incident Report System  
LDS..... Land Disposal Sites Listing  
MCS..... Military Cleanup Sites Listing  
SPILLS 90..... SPILLS 90 data from FirstSearch

### ***Other Ascertainable Records***

DOD..... Department of Defense Sites  
SCRD DRYCLEANERS..... State Coalition for Remediation of Drycleaners Listing  
US FIN ASSUR..... Financial Assurance Information  
EPA WATCH LIST..... EPA WATCH LIST  
2020 COR ACTION..... 2020 Corrective Action Program List  
TSCA..... Toxic Substances Control Act  
TRIS..... Toxic Chemical Release Inventory System

## EXECUTIVE SUMMARY

SSTS.....	Section 7 Tracking Systems
ROD.....	Records Of Decision
RMP.....	Risk Management Plans
RAATS.....	RCRA Administrative Action Tracking System
PRP.....	Potentially Responsible Parties
PADS.....	PCB Activity Database System
ICIS.....	Integrated Compliance Information System
FTTS.....	FIFRA/ TSCA Tracking System - FIFRA (Federal Insecticide, Fungicide, & Rodenticide Act)/TSCA (Toxic Substances Control Act)
MLTS.....	Material Licensing Tracking System
COAL ASH DOE.....	Steam-Electric Plant Operation Data
COAL ASH EPA.....	Coal Combustion Residues Surface Impoundments List
PCB TRANSFORMER.....	PCB Transformer Registration Database
RADINFO.....	Radiation Information Database
HIST FTTS.....	FIFRA/TSCA Tracking System Administrative Case Listing
DOT OPS.....	Incident and Accident Data
CONSENT.....	Superfund (CERCLA) Consent Decrees
INDIAN RESERV.....	Indian Reservations
FUSRAP.....	Formerly Utilized Sites Remedial Action Program
UMTRA.....	Uranium Mill Tailings Sites
LEAD SMELTERS.....	Lead Smelter Sites
US AIRS.....	Aerometric Information Retrieval System Facility Subsystem
US MINES.....	Mines Master Index File
ABANDONED MINES.....	Abandoned Mines
FINDS.....	Facility Index System/Facility Registry System
ECHO.....	Enforcement & Compliance History Information
UXO.....	Unexploded Ordnance Sites
DOCKET HWC.....	Hazardous Waste Compliance Docket Listing
FUELS PROGRAM.....	EPA Fuels Program Registered Listing
CA BOND EXP. PLAN.....	Bond Expenditure Plan
CUPA Listings.....	CUPA Resources List
EML.....	Emissions Inventory Data
ENF.....	Enforcement Action Listing
Financial Assurance.....	Financial Assurance Information Listing
HAZNET.....	Facility and Manifest Data
ICE.....	ICE
LOS ANGELES CO. HMS.....	HMS: Street Number List
HWT.....	Registered Hazardous Waste Transporter Database
MINES.....	Mines Site Location Listing
MWMP.....	Medical Waste Management Program Listing
NPDES.....	NPDES Permits Listing
PEST LIC.....	Pesticide Regulation Licenses Listing
PROC.....	Certified Processors Database
Notify 65.....	Proposition 65 Records
LA Co. Site Mitigation.....	Site Mitigation List
UIC.....	UIC Listing
UIC GEO.....	UIC GEO (GEOTRACKER)
WASTEWATER PITS.....	Oil Wastewater Pits Listing
WDS.....	Waste Discharge System
WIP.....	Well Investigation Program Case List
MILITARY PRIV SITES.....	MILITARY PRIV SITES (GEOTRACKER)
PROJECT.....	PROJECT (GEOTRACKER)
WDR.....	Waste Discharge Requirements Listing
CIWQS.....	California Integrated Water Quality System
CERS.....	CERS

## EXECUTIVE SUMMARY

NON-CASE INFO.....	NON-CASE INFO (GEOTRACKER)
OTHER OIL GAS.....	OTHER OIL & GAS (GEOTRACKER)
PROD WATER PONDS.....	PROD WATER PONDS (GEOTRACKER)
SAMPLING POINT.....	SAMPLING POINT (GEOTRACKER)
WELL STIM PROJ.....	Well Stimulation Project (GEOTRACKER)
MINES MRDS.....	Mineral Resources Data System
LOS ANGELES CO LF METHANE.....	Methane Producing Landfills
HWTS.....	Hazardous Waste Tracking System

### EDR HIGH RISK HISTORICAL RECORDS

#### ***EDR Exclusive Records***

EDR MGP..... EDR Proprietary Manufactured Gas Plants

### EDR RECOVERED GOVERNMENT ARCHIVES

#### ***Exclusive Recovered Govt. Archives***

RGA LF..... Recovered Government Archive Solid Waste Facilities List

RGA LUST..... Recovered Government Archive Leaking Underground Storage Tank

### SURROUNDING SITES: SEARCH RESULTS

Surrounding sites were identified in the following databases.

Elevations have been determined from the USGS Digital Elevation Model and should be evaluated on a relative (not an absolute) basis. Relative elevation information between sites of close proximity should be field verified. Sites with an elevation equal to or higher than the target property have been differentiated below from sites with an elevation lower than the target property.

Page numbers and map identification numbers refer to the EDR Radius Map report where detailed data on individual sites can be reviewed.

Sites listed in ***bold italics*** are in multiple databases.

Unmappable (orphan) sites are not considered in the foregoing analysis.

### STANDARD ENVIRONMENTAL RECORDS

#### ***Federal CERCLIS NFRAP site list***

SEMS-ARCHIVE: SEMS-ARCHIVE (Superfund Enterprise Management System Archive) tracks sites that have no further interest under the Federal Superfund Program based on available information. The list was formerly known as the CERCLIS-NFRAP, renamed to SEMS ARCHIVE by the EPA in 2015. EPA may perform a minimal level of assessment work at a site while it is archived if site conditions change and/or new information becomes available. Archived sites have been removed and archived from the inventory of SEMS sites. Archived status indicates that, to the best of EPA's knowledge, assessment at a site has been completed and that EPA has determined no further steps will be taken to list the site on the National Priorities List (NPL), unless information indicates this decision was not appropriate or other considerations require a recommendation for listing at a later time. The decision does not necessarily mean that there is no hazard associated with a given site; it only means that, based upon available information, the location is not judged to be potential NPL site.

A review of the SEMS-ARCHIVE list, as provided by EDR, and dated 01/30/2020 has revealed that there



## EXECUTIVE SUMMARY

is 1 SEMS-ARCHIVE site within approximately 0.5 miles of the target property.

<u>Equal/Higher Elevation</u>	<u>Address</u>	<u>Direction / Distance</u>	<u>Map ID</u>	<u>Page</u>
<b>NORTHROP CORPORATION</b> Site ID: 0903326 EPA Id: CAD000627398	<b>14525 OCEANGATE</b>	<b>NNW 1/4 - 1/2 (0.371 mi.)</b>	<b>AP238</b>	<b>838</b>

### ***Federal RCRA CORRACTS facilities list***

CORRACTS: CORRACTS is a list of handlers with RCRA Corrective Action Activity. This report shows which nationally-defined corrective action core events have occurred for every handler that has had corrective action activity.

A review of the CORRACTS list, as provided by EDR, and dated 12/16/2019 has revealed that there is 1 CORRACTS site within approximately 1 mile of the target property.

<u>Equal/Higher Elevation</u>	<u>Address</u>	<u>Direction / Distance</u>	<u>Map ID</u>	<u>Page</u>
<b>NORTHROP CORPORATION</b> EPA ID:: CAD000627398	<b>14525 OCEANGATE</b>	<b>NNW 1/4 - 1/2 (0.371 mi.)</b>	<b>AP238</b>	<b>838</b>

### ***Federal RCRA non-CORRACTS TSD facilities list***

RCRA-TSDF: RCRAInfo is EPA's comprehensive information system, providing access to data supporting the Resource Conservation and Recovery Act (RCRA) of 1976 and the Hazardous and Solid Waste Amendments (HSWA) of 1984. The database includes selective information on sites which generate, transport, store, treat and/or dispose of hazardous waste as defined by the Resource Conservation and Recovery Act (RCRA). Transporters are individuals or entities that move hazardous waste from the generator offsite to a facility that can recycle, treat, store, or dispose of the waste. TSDFs treat, store, or dispose of the waste.

A review of the RCRA-TSDF list, as provided by EDR, and dated 12/16/2019 has revealed that there is 1 RCRA-TSDF site within approximately 0.5 miles of the target property.

<u>Equal/Higher Elevation</u>	<u>Address</u>	<u>Direction / Distance</u>	<u>Map ID</u>	<u>Page</u>
<b>NORTHROP CORPORATION</b> EPA ID:: CAD000627398	<b>14525 OCEANGATE</b>	<b>NNW 1/4 - 1/2 (0.371 mi.)</b>	<b>AP238</b>	<b>838</b>

### ***Federal RCRA generators list***

RCRA-LQG: RCRAInfo is EPA's comprehensive information system, providing access to data supporting the Resource Conservation and Recovery Act (RCRA) of 1976 and the Hazardous and Solid Waste Amendments (HSWA) of 1984. The database includes selective information on sites which generate, transport, store, treat and/or dispose of hazardous waste as defined by the Resource Conservation and Recovery Act (RCRA). Large quantity generators (LQGs) generate over 1,000 kilograms (kg) of hazardous waste, or over 1 kg of acutely hazardous waste per month.

A review of the RCRA-LQG list, as provided by EDR, and dated 12/16/2019 has revealed that there are 5

## EXECUTIVE SUMMARY

RCRA-LQG sites within approximately 0.25 miles of the target property.

<u>Equal/Higher Elevation</u>	<u>Address</u>	<u>Direction / Distance</u>	<u>Map ID</u>	<u>Page</u>
<b>UNIQUE CLEANERS</b> EPA ID:: CAD983658758	<b>3407 INGLEWOOD AVE</b>	<b>SSE 1/8 - 1/4 (0.141 mi.)</b>	<b>O136</b>	<b>468</b>
<b>VOI-SHAN REDONDO BCH</b> EPA ID:: CAD042236232	<b>4001 INGLEWOOD AVE</b>	<b>NNE 1/8 - 1/4 (0.180 mi.)</b>	<b>AC179</b>	<b>654</b>
<b>VONS #1623</b> EPA ID:: CAR000286914	<b>4001 INGLEWOOD AVE</b>	<b>NNE 1/8 - 1/4 (0.180 mi.)</b>	<b>AC181</b>	<b>677</b>
<b>CIRCLE K STORES INC.</b> EPA ID:: CAR000187880	<b>2714 ARTESIA BLVD</b>	<b>S 1/8 - 1/4 (0.188 mi.)</b>	<b>Z190</b>	<b>711</b>
<u>Lower Elevation</u>	<u>Address</u>	<u>Direction / Distance</u>	<u>Map ID</u>	<u>Page</u>
<b>T&amp;S GASOLINE, INC</b> EPA ID:: CAP000266940	<b>3601 INGLEWOOD AVE</b>	<b>SSE 0 - 1/8 (0.064 mi.)</b>	<b>E67</b>	<b>221</b>

RCRA-SQG: RCRAInfo is EPA's comprehensive information system, providing access to data supporting the Resource Conservation and Recovery Act (RCRA) of 1976 and the Hazardous and Solid Waste Amendments (HSWA) of 1984. The database includes selective information on sites which generate, transport, store, treat and/or dispose of hazardous waste as defined by the Resource Conservation and Recovery Act (RCRA). Small quantity generators (SQGs) generate between 100 kg and 1,000 kg of hazardous waste per month.

A review of the RCRA-SQG list, as provided by EDR, and dated 12/16/2019 has revealed that there are 20 RCRA-SQG sites within approximately 0.25 miles of the target property.

<u>Equal/Higher Elevation</u>	<u>Address</u>	<u>Direction / Distance</u>	<u>Map ID</u>	<u>Page</u>
<b>WESTWOOD</b> EPA ID:: CAR000085373	<b>4641 MANHATTAN BEACH</b>	<b>SE 0 - 1/8 (0.009 mi.)</b>	<b>B7</b>	<b>16</b>
<b>TRW INC</b> EPA ID:: CAD981654114	<b>2400 COMPTON BLVD</b>	<b>NW 0 - 1/8 (0.011 mi.)</b>	<b>C8</b>	<b>18</b>
<b>COSTCO 49 ONE HR PHO</b> EPA ID:: CAD983618034	<b>5175 W MARINE AVE</b>	<b>NW 0 - 1/8 (0.020 mi.)</b>	<b>C13</b>	<b>31</b>
<b>HORIZON PRODUCTS</b> EPA ID:: CAD981967243	<b>15705 CONDON AVE D-2</b>	<b>ESE 0 - 1/8 (0.045 mi.)</b>	<b>H50</b>	<b>153</b>
<b>DUTKO HARDWOOD FLOOR</b> EPA ID:: CAR000090134	<b>4616 MANHATTAN BEACH</b>	<b>SE 0 - 1/8 (0.057 mi.)</b>	<b>I54</b>	<b>163</b>
<b>HANK AUTOMOTIVE</b> EPA ID:: CAR000070961	<b>15706 CONDON AVE</b>	<b>ESE 0 - 1/8 (0.062 mi.)</b>	<b>H61</b>	<b>197</b>
<b>TRW INC</b> EPA ID:: CAD981654247	<b>2501 SANTA FE AVE.</b>	<b>WSW 0 - 1/8 (0.071 mi.)</b>	<b>K79</b>	<b>312</b>
<b>TRW INC</b> EPA ID:: CAD981654239	<b>2500 COMPTON BLVD</b>	<b>NW 0 - 1/8 (0.074 mi.)</b>	<b>80</b>	<b>313</b>
<b>CHADDICK RADIATOR SE</b> EPA ID:: CAD982040750	<b>4613C MANHATTAN BEAC</b>	<b>ESE 0 - 1/8 (0.087 mi.)</b>	<b>I90</b>	<b>340</b>
<b>LONDON LAMPS</b> EPA ID:: CAD008290512	<b>2651 MANHATTAN BEACH</b>	<b>SSE 0 - 1/8 (0.087 mi.)</b>	<b>J91</b>	<b>342</b>
<b>GQ CLEANERS</b>	<b>2741 MANHATTAN BEACH</b>	<b>SSE 0 - 1/8 (0.105 mi.)</b>	<b>J105</b>	<b>371</b>

## EXECUTIVE SUMMARY

EPA ID:: CAR000006783				
<b>SO CALIF GAS CO/NEWH</b>	<b>22245 PLACERITA CANY</b>	<b>SSE 0 - 1/8 (0.106 mi.)</b>	<b>M111</b>	<b>385</b>
EPA ID:: CAD981423106				
<b>CONTINENTAL GRAPHICS</b>	<b>2411 SANTA FE AVE</b>	<b>W 1/8 - 1/4 (0.159 mi.)</b>	<b>X157</b>	<b>532</b>
EPA ID:: CAD094451002				
TRW INC	2629 MANHATTAN BEACH	S 1/8 - 1/4 (0.162 mi.)	R161	539
EPA ID:: CAD981654171				
NORTHROP GRUMMAN S&M	2420 SANTA FE AVE	WSW 1/8 - 1/4 (0.162 mi.)	X163	544
EPA ID:: CAD981633712				
<b>SOUTH COAST MOTORS</b>	<b>2720 ARTESIA BLVD #B</b>	<b>S 1/8 - 1/4 (0.169 mi.)</b>	<b>AA167</b>	<b>557</b>
EPA ID:: CAD982474165				
DHL GLOBAL FORWARDIN	4000 REDONDO BEACH A	WNW 1/8 - 1/4 (0.171 mi.)	AB174	626
EPA ID:: CAR000199547				
GREEN ELEMENTARY SCH	4520 W 168TH ST	SSE 1/8 - 1/4 (0.184 mi.)	186	690
EPA ID:: CAR000087684				
<b>Lower Elevation</b>	<b>Address</b>	<b>Direction / Distance</b>	<b>Map ID</b>	<b>Page</b>
<b>WESTWOOD BLDG MATERI</b>	<b>15708 INGLEWOOD AVE</b>	<b>SE 0 - 1/8 (0.028 mi.)</b>	<b>E16</b>	<b>44</b>
EPA ID:: CAD983662404				
<b>SHELL SERVICE STATIO</b>	<b>15808 S INGLEWOOD/MA</b>	<b>SSE 0 - 1/8 (0.077 mi.)</b>	<b>E87</b>	<b>327</b>
EPA ID:: CAR000098640				

RCRA-VSQG: RCRAInfo is EPA's comprehensive information system, providing access to data supporting the Resource Conservation and Recovery Act (RCRA) of 1976 and the Hazardous and Solid Waste Amendments (HSWA) of 1984. The database includes selective information on sites which generate, transport, store, treat and/or dispose of hazardous waste as defined by the Resource Conservation and Recovery Act (RCRA). Very small quantity generators (VSQGs) generate less than 100 kg of hazardous waste, or less than 1 kg of acutely hazardous waste per month.

A review of the RCRA-VSQG list, as provided by EDR, and dated 12/16/2019 has revealed that there is 1 RCRA-VSQG site within approximately 0.25 miles of the target property.

<b>Equal/Higher Elevation</b>	<b>Address</b>	<b>Direction / Distance</b>	<b>Map ID</b>	<b>Page</b>
PB ACQUISITION COMPA	15820 INGLEWOOD AVE.	SSE 0 - 1/8 (0.090 mi.)	L94	346
EPA ID:: CAR000294553				

### **State- and tribal - equivalent CERCLIS**

ENVIROSTOR: The Department of Toxic Substances Control's (DTSC's) Site Mitigation and Brownfields Reuse Program's (SMBRP's) EnviroStor database identifies sites that have known contamination or sites for which there may be reasons to investigate further. The database includes the following site types: Federal Superfund sites (National Priorities List (NPL)); State Response, including Military Facilities and State Superfund; Voluntary Cleanup; and School sites. EnviroStor provides similar information to the information that was available in CalSites, and provides additional site information, including, but not limited to, identification of formerly-contaminated properties that have been released for reuse, properties where



## EXECUTIVE SUMMARY

environmental deed restrictions have been recorded to prevent inappropriate land uses, and risk characterization information that is used to assess potential impacts to public health and the environment at contaminated sites.

A review of the ENVIROSTOR list, as provided by EDR, and dated 01/27/2020 has revealed that there are 17 ENVIROSTOR sites within approximately 1 mile of the target property.

<u>Equal/Higher Elevation</u>	<u>Address</u>	<u>Direction / Distance</u>	<u>Map ID</u>	<u>Page</u>
<b>E &amp; M RECYCLING CO</b> Facility Id: 19370359 Status: Refer: RWQCB	<b>4001 INGLEWOOD AVE</b>	<b>NNE 1/8 - 1/4 (0.180 mi.)</b>	<b>AC182</b>	<b>679</b>
NORTHROP GRUMMAN SPA Facility Id: 80001557 Status: Active	1 SPACE PARK BLVD #1	WNW 1/4 - 1/2 (0.260 mi.)	AJ216	784
<b>CLASSIC CLEANERS/SOU</b> Facility Id: 19720047 Status: Refer: 1248 Local Agency	<b>4427 REDONDO BEACH B</b>	<b>SSE 1/4 - 1/2 (0.325 mi.)</b>	<b>AL227</b>	<b>805</b>
<b>NORTHROP CORPORATION</b> Facility Id: 80001315 Status: Inactive - Needs Evaluation	<b>14525 OCEANGATE</b>	<b>NNW 1/4 - 1/2 (0.371 mi.)</b>	<b>AP237</b>	<b>835</b>
TRW SPACE & DEFENSE Facility Id: 71002875 Status: Refer: Other Agency	SPACE PARK DRIVE & D	W 1/4 - 1/2 (0.376 mi.)	239	843
GRANER OIL CO. Facility Id: 19130116 Status: Refer: 1248 Local Agency	4880 & 4910 W. ROSEC	N 1/2 - 1 (0.528 mi.)	AS252	904
<b>ZENECA/CASTROL TRIBO</b> Facility Id: 19290309 Status: No Further Action	<b>4801,4845 WEST 147TH</b>	<b>NNE 1/2 - 1 (0.532 mi.)</b>	<b>253</b>	<b>905</b>
PRODUCTION PHOTO Facility Id: 71003315 Status: Refer: Other Agency	4942 ROSECRANS AVENU	N 1/2 - 1 (0.550 mi.)	254	908
<b>LA COUNTY/METRO LINE</b> Facility Id: 19370364 Status: Certified	<b>14724 AVIATION BLVD.</b>	<b>NW 1/2 - 1 (0.595 mi.)</b>	<b>256</b>	<b>910</b>
TORRANCE CITY AIRPOR Facility Id: 80000848 Status: Inactive - Needs Evaluation		SE 1/2 - 1 (0.669 mi.)	AT259	920
<b>SMITH ELEMENTARY SCH</b> Facility Id: 19820053 Status: No Further Action	<b>14609 GREVILLEA AVEN</b>	<b>NE 1/2 - 1 (0.730 mi.)</b>	<b>260</b>	<b>921</b>
<b>DANA MIDDLE SCHOOL</b> Facility Id: 19820126 Status: No Further Action	<b>13500 AVIATION BLVD.</b>	<b>NW 1/2 - 1 (0.740 mi.)</b>	<b>261</b>	<b>924</b>
<b>FORMER FAIRCHILD CON</b> Facility Id: 19340762 Status: Refer: RWQCB	<b>1800 ROSECRANS AVENU</b>	<b>NW 1/2 - 1 (0.823 mi.)</b>	<b>262</b>	<b>928</b>
TRW SPACE & DEFENSE Facility Id: 71003642 Status: Inactive - Needs Evaluation	REDONDO AVENUE AND 3	WNW 1/2 - 1 (0.868 mi.)	263	935
MANHATTAN BEA RAD SI		SSW 1/2 - 1 (0.927 mi.)	AU265	937

## EXECUTIVE SUMMARY

Facility Id: 80000312 Status: Inactive - Needs Evaluation				
LAWNDALE ARMY MIS PT Facility Id: 80000301 Status: Inactive - Needs Evaluation		WNW 1/2 - 1 (0.929 mi.)	266	938

<u>Lower Elevation</u>	<u>Address</u>	<u>Direction / Distance</u>	<u>Map ID</u>	<u>Page</u>
CASHMAN PROPERTY Facility Id: 19650042 Status: Refer: 1248 Local Agency	15201-15211 HAWTHORN	ENE 1/2 - 1 (0.561 mi.)	255	909

### **State and tribal landfill and/or solid waste disposal site lists**

SWF/LF: The Solid Waste Facilities/Landfill Sites records typically contain an inventory of solid waste disposal facilities or landfills in a particular state. The data come from the Integrated Waste Management Board's Solid Waste Information System (SWIS) database.

A review of the SWF/LF list, as provided by EDR, has revealed that there is 1 SWF/LF site within approximately 0.5 miles of the target property.

<u>Equal/Higher Elevation</u>	<u>Address</u>	<u>Direction / Distance</u>	<u>Map ID</u>	<u>Page</u>
<b>INGLEWOOD AVE &amp; 156T</b> Database: SWF/LF (SWIS), Date of Government Version: 02/10/2020 Facility ID: 19-AA-5107 Operational Status: Closed Regulation Status: Unpermitted	<b>INGLEWOOD &amp; 156TH AD</b>	<b>E 0 - 1/8 (0.089 mi.)</b>	<b>93</b>	<b>345</b>

### **State and tribal leaking storage tank lists**

LUST: Leaking Underground Storage Tank (LUST) Sites included in GeoTracker. GeoTracker is the Water Boards data management system for sites that impact, or have the potential to impact, water quality in California, with emphasis on groundwater.

A review of the LUST list, as provided by EDR, has revealed that there are 37 LUST sites within approximately 0.5 miles of the target property.

<u>Equal/Higher Elevation</u>	<u>Address</u>	<u>Direction / Distance</u>	<u>Map ID</u>	<u>Page</u>
<b>MERRELL PAINT CO., I</b> Database: LUST REG 4, Date of Government Version: 09/07/2004 Facility Id: R-11642 Status: Pollution Characterization Global ID: T0603705059	<b>15624 INGLEWOOD</b>	<b>SE 0 - 1/8 (0.008 mi.)</b>	<b>A4</b>	<b>13</b>
<b>EXXON #7-3363</b> Database: LUST REG 4, Date of Government Version: 09/07/2004 Database: LUST, Date of Government Version: 12/09/2019 Status: Completed - Case Closed Facility Id: I-06212	<b>15606 INGLEWOOD AVE</b>	<b>ESE 0 - 1/8 (0.034 mi.)</b>	<b>A20</b>	<b>57</b>

## EXECUTIVE SUMMARY

Status: Case Closed Global Id: T0603742906 Global Id: T0603703181 Global ID: T0603703181				
<b>MOBIL #18-FC6 (FORME</b> Database: LUST REG 4, Date of Government Version: 09/07/2004 Facility Id: I-09395 Status: Remediation Plan Global ID: T0603703403	<b>3705 INGLEWOOD AVE</b>	ESE 0 - 1/8 (0.044 mi.)	G39	115
<b>G &amp; M OIL CO #11</b> Database: LUST, Date of Government Version: 12/09/2019 Status: Completed - Case Closed Global Id: T0603703403	<b>3705 INGLEWOOD AVE</b>	ESE 0 - 1/8 (0.044 mi.)	G40	116
<b>STADLER &amp; JENSON MOV</b> Database: LUST REG 4, Date of Government Version: 09/07/2004 Database: LUST, Date of Government Version: 12/09/2019 Status: Completed - Case Closed Facility Id: I-13226 Status: Case Closed Global Id: T0603704054 Global ID: T0603704054	<b>15611 CONDON AVE</b>	ESE 0 - 1/8 (0.064 mi.)	H63	201
<b>SHELL #204-4236-0101</b> Database: LUST REG 4, Date of Government Version: 09/07/2004 Database: LUST, Date of Government Version: 12/09/2019 Status: Completed - Case Closed Facility Id: I-05690A Status: Suspension of Work Letter from Cleanup Fund Global Id: T0603703098 Global ID: T0603703098	<b>15808 INGLEWOOD BLVD</b>	SSE 0 - 1/8 (0.077 mi.)	L86	319
<b>AROC/C/O SHERVIN KHO</b> Database: LUST REG 4, Date of Government Version: 09/07/2004 Facility Id: I-16072 Status: Remedial action (cleanup) Underway Global ID: T0603704384	<b>15922 INGLEWOOD AVE</b>	SSE 0 - 1/8 (0.122 mi.)	O125	410
<b>E &amp; F ARCO</b> Database: LUST, Date of Government Version: 12/09/2019 Status: Open - Remediation Global Id: T0603704384	<b>15922 INGLEWOOD</b>	SSE 0 - 1/8 (0.122 mi.)	O128	429
<b>TEXACO</b> Database: LUST REG 4, Date of Government Version: 09/07/2004 Database: LUST, Date of Government Version: 12/09/2019 Status: Completed - Case Closed Facility Id: R-09309 Status: Leak being confirmed Global Id: T0603704799 Global ID: T0603704799	<b>3801 INGLEWOOD AVE</b>	NE 1/8 - 1/4 (0.155 mi.)	U145	507
<b>STANDARD OIL STATION</b> Database: LUST REG 4, Date of Government Version: 09/07/2004 Database: LUST, Date of Government Version: 12/09/2019 Status: Completed - Case Closed Facility Id: 902600017 Status: Case Closed	<b>4749 ARTESIA BLVD W.</b>	S 1/8 - 1/4 (0.162 mi.)	Z162	541



## EXECUTIVE SUMMARY

Global Id: T0603706532  
Global ID: T0603706532

<b>BAY DISTRIBUTORS (FO</b>	<b>2420 SANTA FE AVE</b>	<b>WSW 1/8 - 1/4 (0.162 mi.)</b>	<b>X164</b>	<b>549</b>
Database: LUST REG 4, Date of Government Version: 09/07/2004				
Database: LUST, Date of Government Version: 12/09/2019				
Status: Completed - Case Closed				
Facility Id: R-10052				
Status: Case Closed				
Global Id: T0603704899				
Global ID: T0603704899				
<b>VSI AEROSPACE INC (F</b>	<b>4001 INGLEWOOD AVE</b>	<b>NNE 1/8 - 1/4 (0.180 mi.)</b>	<b>AC184</b>	<b>682</b>
Database: LUST REG 4, Date of Government Version: 09/07/2004				
Facility Id: 902780016				
Status: Post remedial action monitoring				
Global ID: T0603701318				
<b>EXXON #7-2515 (FORME</b>	<b>2714 ARTESIA BLVD E</b>	<b>S 1/8 - 1/4 (0.188 mi.)</b>	<b>Z191</b>	<b>722</b>
Database: LUST REG 4, Date of Government Version: 09/07/2004				
Database: LUST, Date of Government Version: 12/09/2019				
Status: Completed - Case Closed				
Facility Id: I-11961				
Status: Remediation Plan				
Global Id: T0603703880				
Global ID: T0603703880				
<b>ARCO #09649/FORMER T</b>	<b>2730 MARINE AVE W</b>	<b>NNE 1/4 - 1/2 (0.257 mi.)</b>	<b>AI214</b>	<b>771</b>
Database: LUST REG 4, Date of Government Version: 09/07/2004				
Database: LUST, Date of Government Version: 12/09/2019				
Status: Completed - Case Closed				
Facility Id: I-10948				
Status: Remediation Plan				
Global Id: T0603703690				
Global ID: T0603703690				
<b>TRW BUILDING D1</b>	<b>1 SPACE PARK BLVD</b>	<b>WNW 1/4 - 1/2 (0.260 mi.)</b>	<b>AJ217</b>	<b>790</b>
Database: LUST REG 4, Date of Government Version: 09/07/2004				
Facility Id: 94-42M				
Status: Case Closed				
Global ID: T0603702649				
<b>TRW MAIN FACILITY</b>	<b>1 SPACE PARK DR</b>	<b>WNW 1/4 - 1/2 (0.260 mi.)</b>	<b>AJ218</b>	<b>791</b>
Database: LUST REG 4, Date of Government Version: 09/07/2004				
Facility Id: 94-42R				
Status: Remedial action (cleanup) Underway				
Global ID: T0603702650				
<b>WEB SERVICE CO LLC</b>	<b>3690 REDONDO BEACH A</b>	<b>WSW 1/4 - 1/2 (0.317 mi.)</b>	<b>226</b>	<b>797</b>
Database: LUST REG 4, Date of Government Version: 09/07/2004				
Database: LUST, Date of Government Version: 12/09/2019				
Status: Completed - Case Closed				
Facility Id: 061590-14				
Status: Preliminary site assessment underway				
Global Id: T0603700089				
Global ID: T0603700089				
<b>THRIFTY #257</b>	<b>16515 HAWTHORNE BLVD</b>	<b>SE 1/4 - 1/2 (0.329 mi.)</b>	<b>AN230</b>	<b>808</b>
Database: LUST, Date of Government Version: 12/09/2019				
Status: Completed - Case Closed				

## EXECUTIVE SUMMARY

Global Id: T0603702883				
<b>FORMER ARCO # 09651/</b>	<b>16515 HAWTHORNE BLVD</b>	<b>SE 1/4 - 1/2 (0.329 mi.)</b>	<b>AN231</b>	<b>809</b>
Database: LUST, Date of Government Version: 12/09/2019				
Status: Open - Remediation				
Global Id: T10000002794				
<b>THRIFTY #257</b>	<b>16515 HAWTHORNE BLVD</b>	<b>SE 1/4 - 1/2 (0.329 mi.)</b>	<b>AN232</b>	<b>817</b>
Database: LUST REG 4, Date of Government Version: 09/07/2004				
Facility Id: I-03026				
Status: Case Closed				
Global ID: T0603702883				
<b>TRIANGLE SHOPPING CE</b>	<b>2323 HAWTHORNE BLVD</b>	<b>SSE 1/4 - 1/2 (0.338 mi.)</b>	<b>AL233</b>	<b>819</b>
Database: LUST REG 4, Date of Government Version: 09/07/2004				
Database: LUST, Date of Government Version: 12/09/2019				
Status: Completed - Case Closed				
Facility Id: 902780043				
Status: Case Closed				
Global Id: T0603701319				
Global ID: T0603701319				
<b>TEXACO (FORMER)</b>	<b>2401 MANHATTAN BEACH</b>	<b>SW 1/4 - 1/2 (0.340 mi.)</b>	<b>234</b>	<b>822</b>
Database: LUST REG 4, Date of Government Version: 09/07/2004				
Database: LUST, Date of Government Version: 12/09/2019				
Status: Completed - Case Closed				
Facility Id: I-14719				
Status: Case Closed				
Global Id: T0603704200				
Global ID: T0603704200				
<b>GALLERIA CARWASH (FO</b>	<b>17111 HAWTHORNE BL</b>	<b>SSE 1/4 - 1/2 (0.344 mi.)</b>	<b>235</b>	<b>827</b>
Database: LUST REG 4, Date of Government Version: 09/07/2004				
Database: LUST, Date of Government Version: 12/09/2019				
Status: Completed - Case Closed				
Facility Id: I-06248				
Status: Case Closed				
Global Id: T0603746244				
Global Id: T0603703184				
Global ID: T0603703184				
<b>UNITED OIL CO</b>	<b>16926 HAWTHORNE BLVD</b>	<b>SE 1/4 - 1/2 (0.385 mi.)</b>	<b>AQ241</b>	<b>846</b>
Database: LUST REG 4, Date of Government Version: 09/07/2004				
Facility Id: R-23452				
Status: Pollution Characterization				
Global ID: T0603705403				
<b>UNITED OIL CO</b>	<b>16926 HAWTHORNE</b>	<b>SE 1/4 - 1/2 (0.385 mi.)</b>	<b>AQ242</b>	<b>847</b>
Database: LUST, Date of Government Version: 12/09/2019				
Status: Completed - Case Closed				
Global Id: T0603705403				
<b>ARCO #5107</b>	<b>16518 HAWTHORNE BLVD</b>	<b>SE 1/4 - 1/2 (0.385 mi.)</b>	<b>243</b>	<b>855</b>
Database: LUST REG 4, Date of Government Version: 09/07/2004				
Database: LUST, Date of Government Version: 12/09/2019				
Status: Completed - Case Closed				
Status: Open - Remediation				
Facility Id: I-05550				
Status: Case Closed				
Global Id: T0603703082				





## EXECUTIVE SUMMARY

Facility Id: 30032

Facility Status: I

**EXXON #7-3051 (FORME) 15736 HAWTHORNE BLVD ESE 1/4 - 1/2 (0.398 mi.) AO245 882**

Database: LUST REG 4, Date of Government Version: 09/07/2004

Database: LUST, Date of Government Version: 12/09/2019

Status: Completed - Case Closed

Facility Id: I-00933

Status: Case Closed

Global Id: T0603702740

Global ID: T0603702740

**P & M #911 (AUTO MAX) 15407 HAWTHORNE BLVD E 1/4 - 1/2 (0.448 mi.) AR247 888**

Database: LUST REG 4, Date of Government Version: 09/07/2004

Database: LUST, Date of Government Version: 12/09/2019

Status: Completed - Case Closed

Facility Id: I-13868

Status: Remediation Plan

Global Id: T0603704116

Global ID: T0603704116

CPS-SLIC: Cleanup Program Sites (CPS; also known as Site Cleanups [SC] and formerly known as Spills, Leaks, Investigations, and Cleanups [SLIC] sites) included in GeoTracker. GeoTracker is the Water Boards data management system for sites that impact, or have the potential to impact, water quality in California, with emphasis on groundwater.

A review of the CPS-SLIC list, as provided by EDR, has revealed that there are 14 CPS-SLIC sites within approximately 0.5 miles of the target property.

<u>Equal/Higher Elevation</u>	<u>Address</u>	<u>Direction / Distance</u>	<u>Map ID</u>	<u>Page</u>
<b>MERRELL PAINT CO INC</b>	<b>15624 INGLEWOOD AVE</b>	<b>SE 0 - 1/8 (0.008 mi.)</b>	<b>A1</b>	<b>9</b>
Database: CPS-SLIC, Date of Government Version: 12/09/2019				
Facility Status: Open - Site Assessment				
Global Id: SLT4L7921871				
MERRELL PAINT CO.	15624 INGLEWOOD	SE 0 - 1/8 (0.008 mi.)	A3	12
Database: SLIC REG 4, Date of Government Version: 11/17/2004				
Facility Status: Inactive				
<b>VOI-SHAN REDONDO BCH</b>	<b>4001 INGLEWOOD AVE</b>	<b>NNE 1/8 - 1/4 (0.180 mi.)</b>	<b>AC179</b>	<b>654</b>
Database: SLIC REG 4, Date of Government Version: 11/17/2004				
Facility Status: Remediation				
<b>REDONDO BEACH PLAZA</b>	<b>4001 INGLEWOOD AVE</b>	<b>NNE 1/8 - 1/4 (0.180 mi.)</b>	<b>AC183</b>	<b>681</b>
Database: CPS-SLIC, Date of Government Version: 12/09/2019				
Facility Status: Open - Verification Monitoring				
Global Id: SL204AP1752				
<b>TRW - MAIN FACILITY</b>	<b>1 SPACE PARK DR.</b>	<b>WNW 1/4 - 1/2 (0.260 mi.)</b>	<b>AJ215</b>	<b>783</b>
Database: CPS-SLIC, Date of Government Version: 12/09/2019				
Facility Status: Open - Verification Monitoring				
Global Id: SLT4L7321860				
TRW - MAIN FACILITY	1 SPACE PARK	WNW 1/4 - 1/2 (0.260 mi.)	AJ219	793
Database: SLIC REG 4, Date of Government Version: 11/17/2004				
Facility Status: Site Assessment				
TRW - BUILDING M1	1 SPACE PARK	WNW 1/4 - 1/2 (0.260 mi.)	AJ220	793
Database: SLIC REG 4, Date of Government Version: 11/17/2004				

## EXECUTIVE SUMMARY

Facility Status: No further action required

**BEST BUY** **5000-5005 W. 147TH S** **NNW 1/4 - 1/2 (0.295 mi.)** **AK221** **793**

Database: CPS-SLIC, Date of Government Version: 12/09/2019

Facility Status: Completed - Case Closed

Global Id: SLT43226224

**ROYAL CLEANERS** **15106 INGLEWOOD AVEN** **NNE 1/4 - 1/2 (0.298 mi.)** **222** **794**

Database: CPS-SLIC, Date of Government Version: 12/09/2019

Facility Status: Open - Site Assessment

Global Id: T10000008295

**CROWN CCI, LLC** **14600 SOUTH OCEAN GA** **NNW 1/4 - 1/2 (0.312 mi.)** **224** **795**

Database: CPS-SLIC, Date of Government Version: 12/09/2019

Facility Status: Completed - Case Closed

Global Id: SL0603766261

**BEST BUY** **5000-5005 147TH** **N 1/4 - 1/2 (0.312 mi.)** **AK225** **797**

Database: SLIC REG 4, Date of Government Version: 11/17/2004

Facility Status: No further action required

**SOUTH BAY SOUTHERN S** **1815 HAWTHORNE BLVD** **SSE 1/4 - 1/2 (0.327 mi.)** **AM229** **807**

Database: CPS-SLIC, Date of Government Version: 12/09/2019

Facility Status: Open - Inactive

Global Id: T0603702651

**ST. PAUL PROPERTIES** **4910 ROSECRANS AVE** **N 1/4 - 1/2 (0.478 mi.)** **AS249** **900**

Database: CPS-SLIC, Date of Government Version: 12/09/2019

Facility Status: Completed - Case Closed

Global Id: SL0603794884

<u>Lower Elevation</u>	<u>Address</u>	<u>Direction / Distance</u>	<u>Map ID</u>	<u>Page</u>
<b>SOUTHERN SPICE INDIA</b>	<b>15651 HAWTHORNE BLVD</b>	<b>ESE 1/4 - 1/2 (0.382 mi.)</b>	<b>240</b>	<b>844</b>
Database: CPS-SLIC, Date of Government Version: 12/09/2019				
Facility Status: Completed - Case Closed				
Global Id: SL0603718603				

### **State and tribal registered storage tank lists**

UST: The Underground Storage Tank database contains registered USTs. USTs are regulated under Subtitle I of the Resource Conservation and Recovery Act (RCRA). The data come from the State Water Resources Control Board's Hazardous Substance Storage Container Database.

A review of the UST list, as provided by EDR, has revealed that there are 8 UST sites within approximately 0.25 miles of the target property.

<u>Equal/Higher Elevation</u>	<u>Address</u>	<u>Direction / Distance</u>	<u>Map ID</u>	<u>Page</u>
<b>FREEWAY FUEL - TEXAC</b>	<b>15606 INGLEWOOD AVE</b>	<b>ESE 0 - 1/8 (0.034 mi.)</b>	<b>A23</b>	<b>84</b>
Database: UST, Date of Government Version: 12/09/2019				
Facility Id: 23252				
Facility Id: LACoFA0014570				
<b>MOBIL OIL CORP S/S #</b>	<b>3705 INGLEWOOD AVE</b>	<b>ESE 0 - 1/8 (0.044 mi.)</b>	<b>G45</b>	<b>151</b>
Database: UST, Date of Government Version: 12/09/2019				
Facility Id: 9395				

## EXECUTIVE SUMMARY

Facility Id: LACoFA0014551				
LAWNDALE SHELL	15808 INGLEWOOD AVE	SSE 0 - 1/8 (0.077 mi.)	L83	317
Database: UST, Date of Government Version: 12/09/2019				
Facility Id: 26288				
ARCO (E AND F INC)	15922 INGLEWOOD AVE	SSE 0 - 1/8 (0.122 mi.)	O127	429
Database: UST, Date of Government Version: 12/09/2019				
Facility Id: 16072				
Facility Id: LACoFA0014571				
Not reported	4001 INGLEWOOD AVE	NNE 1/8 - 1/4 (0.180 mi.)	AC180	677
Database: LOS ANGELES UST, Date of Government Version: 06/01/2019				
MOBIL OIL CORP S/S #	2714 ARTESIA BLVD	S 1/8 - 1/4 (0.188 mi.)	Z189	710
Database: UST, Date of Government Version: 12/09/2019				
Facility Id: 20720				
Facility Id: LACoFA0003337				

<u>Lower Elevation</u>	<u>Address</u>	<u>Direction / Distance</u>	<u>Map ID</u>	<u>Page</u>
<b>WESTWOOD BLDG MATERI</b>	<b>15708 INGLEWOOD AVE</b>	<b>SE 0 - 1/8 (0.028 mi.)</b>	<b>E16</b>	<b>44</b>
Database: UST, Date of Government Version: 12/09/2019				
Facility Id: 11593				
Facility Id: LACoFA0014572				
T & S GASOLINE INC	3601 INGLEWOOD AVE	SSE 0 - 1/8 (0.064 mi.)	E68	222
Database: UST, Date of Government Version: 12/09/2019				
Facility Id: 24665				
Facility Id: LACoFA0014554				

AST: A listing of aboveground storage tank petroleum storage tank locations.

A review of the AST list, as provided by EDR, has revealed that there are 3 AST sites within approximately 0.25 miles of the target property.

<u>Equal/Higher Elevation</u>	<u>Address</u>	<u>Direction / Distance</u>	<u>Map ID</u>	<u>Page</u>
<b>PACIFIC VOLKSWAGEN</b>	<b>14900 HINDRY AVE</b>	<b>NW 0 - 1/8 (0.081 mi.)</b>	<b>88</b>	<b>329</b>
Database: AST, Date of Government Version: 07/06/2016				
Not reported	5325 MARINE AVE	WNW 1/8 - 1/4 (0.224 mi.)	AE201	750
Database: AST, Date of Government Version: 07/06/2016				
ANTHONY'S READY MIX	4500 MANHATTAN BEACH	ESE 1/8 - 1/4 (0.246 mi.)	211	769
Database: AST, Date of Government Version: 07/06/2016				

### **State and tribal Brownfields sites**

BROWNFIELDS: A listing of sites the SWRCB considers to be Brownfields since these are sites have come to them through the MOA Process.

A review of the BROWNFIELDS list, as provided by EDR, and dated 12/18/2019 has revealed that there are 2 BROWNFIELDS sites within approximately 0.5 miles of the target property.

<u>Equal/Higher Elevation</u>	<u>Address</u>	<u>Direction / Distance</u>	<u>Map ID</u>	<u>Page</u>
<b>CROWN CCI, LLC</b>	<b>14600 SOUTH OCEAN GA</b>	<b>NNW 1/4 - 1/2 (0.312 mi.)</b>	<b>224</b>	<b>795</b>



## EXECUTIVE SUMMARY

<u>Lower Elevation</u>	<u>Address</u>	<u>Direction / Distance</u>	<u>Map ID</u>	<u>Page</u>
<i>SOUTHERN SPICE INDIA</i>	<i>15651 HAWTHORNE BLVD</i>	<i>ESE 1/4 - 1/2 (0.382 mi.)</i>	<i>240</i>	<i>844</i>

### ADDITIONAL ENVIRONMENTAL RECORDS

#### **Local Lists of Landfill / Solid Waste Disposal Sites**

WMUDS/SWAT: The Waste Management Unit Database System is used for program tracking and inventory of waste management units. The source is the State Water Resources Control Board.

A review of the WMUDS/SWAT list, as provided by EDR, and dated 04/01/2000 has revealed that there is 1 WMUDS/SWAT site within approximately 0.5 miles of the target property.

<u>Equal/Higher Elevation</u>	<u>Address</u>	<u>Direction / Distance</u>	<u>Map ID</u>	<u>Page</u>
INGLEWOOD & 156TH-RE	INGLEWOOD & 156TH ST	ESE 0 - 1/8 (0.043 mi.)	A35	109

SWRCY: A listing of recycling facilities in California.

A review of the SWRCY list, as provided by EDR, and dated 12/09/2019 has revealed that there is 1 SWRCY site within approximately 0.5 miles of the target property.

<u>Equal/Higher Elevation</u>	<u>Address</u>	<u>Direction / Distance</u>	<u>Map ID</u>	<u>Page</u>
<i>E &amp; M RECYCLING CO</i> Cert Id: RC13218	<i>4001 INGLEWOOD AVE</i>	<i>NNE 1/8 - 1/4 (0.180 mi.)</i>	<i>AC182</i>	<i>679</i>

#### **Local Lists of Hazardous waste / Contaminated Sites**

CERS HAZ WASTE: List of sites in the California Environmental Protection Agency (CalEPA) Regulated Site Portal which fall under the Hazardous Chemical Management, Hazardous Waste Onsite Treatment, Household Hazardous Waste Collection, Hazardous Waste Generator, and RCRA LQ HW Generator programs.

A review of the CERS HAZ WASTE list, as provided by EDR, and dated 01/21/2020 has revealed that there are 39 CERS HAZ WASTE sites within approximately 0.25 miles of the target property.

<u>Equal/Higher Elevation</u>	<u>Address</u>	<u>Direction / Distance</u>	<u>Map ID</u>	<u>Page</u>
<i>T Y C SERVICE &amp; REPA</i>	<i>4634 MANHATTAN BEACH</i>	<i>SE 0 - 1/8 (0.031 mi.)</i>	<i>B17</i>	<i>50</i>
<i>G&amp;M OIL CO #48</i>	<i>15606 INGLEWOOD AVE</i>	<i>ESE 0 - 1/8 (0.034 mi.)</i>	<i>A21</i>	<i>65</i>
<i>AMAZON DOT COM DOT N</i>	<i>2400 MARINE AVE</i>	<i>NW 0 - 1/8 (0.042 mi.)</i>	<i>F33</i>	<i>97</i>
<i>1X MOBIL OIL CORP ST</i>	<i>3705 INGLEWOOD AVE</i>	<i>ESE 0 - 1/8 (0.044 mi.)</i>	<i>G44</i>	<i>139</i>
<i>CARBRO CORPORATION</i>	<i>15718 CONDON AVE</i>	<i>ESE 0 - 1/8 (0.046 mi.)</i>	<i>B51</i>	<i>155</i>
<i>RON ROGERS AUTO SERV</i>	<i>15548 INGLEWOOD AVE</i>	<i>ESE 0 - 1/8 (0.059 mi.)</i>	<i>G56</i>	<i>184</i>
<i>NORTHROP GRUMMAN SYS</i>	<i>2550 SANTA FE AVE BL</i>	<i>SSW 0 - 1/8 (0.062 mi.)</i>	<i>D58</i>	<i>189</i>
<i>VELLIOS MACHINE SHOP</i>	<i>4625 MANHATTAN BEACH</i>	<i>SE 0 - 1/8 (0.064 mi.)</i>	<i>I74</i>	<i>244</i>
<i>99 CENTS ONLY STORES</i>	<i>2701 MANHATTAN BEACH</i>	<i>SSE 0 - 1/8 (0.067 mi.)</i>	<i>J76</i>	<i>265</i>
<i>TRW INC</i>	<i>2501 SANTA FE AVE</i>	<i>WSW 0 - 1/8 (0.071 mi.)</i>	<i>K78</i>	<i>298</i>
<i>PACIFIC VOLKSWAGEN</i>	<i>14900 HINDRY AVE</i>	<i>NW 0 - 1/8 (0.081 mi.)</i>	<i>88</i>	<i>329</i>
<i>PEP BOYS #6595</i>	<i>15820 S INGLEWOOD AV</i>	<i>SSE 0 - 1/8 (0.090 mi.)</i>	<i>L96</i>	<i>349</i>
<i>TOYO TECH</i>	<i>4607 MANHATTAN BEACH</i>	<i>ESE 0 - 1/8 (0.092 mi.)</i>	<i>I97</i>	<i>354</i>

## EXECUTIVE SUMMARY

<u>Equal/Higher Elevation</u>	<u>Address</u>	<u>Direction / Distance</u>	<u>Map ID</u>	<u>Page</u>
LAWNDALE CYCLE INC	4605 MANHATTAN BEACH	ESE 0 - 1/8 (0.093 mi.)	I99	358
CREST AUTO CENTER	4611 MANHATTAN BEACH	ESE 0 - 1/8 (0.093 mi.)	I100	360
IMPORT MOTORWORKX	4623 W ARTESIA BLVD	SSE 0 - 1/8 (0.108 mi.)	M117	395
BOB LEE AUTOMOTIVE I E AND F ARCO	4623 ARTESIA BLVD	SSE 0 - 1/8 (0.108 mi.)	M121	402
MANHATTAN BODY SHOP	15922 INGLEWOOD AVE	SSE 0 - 1/8 (0.122 mi.)	O126	412
A & L AUTOMOTIVE	4562 MANHATTAN BEACH	ESE 1/8 - 1/4 (0.125 mi.)	P132	451
BIGBEE ENGINEERING	16024 INGLEWOOD AVE	SSE 1/8 - 1/4 (0.135 mi.)	Q134	456
UNIQUE CLEANERS	2679 MANHATTAN BEACH	S 1/8 - 1/4 (0.138 mi.)	R135	466
FENTON'S TOYOTA	3407 INGLEWOOD AVE	SSE 1/8 - 1/4 (0.141 mi.)	O136	468
4 WHEEL PARTS	4949 MARINE AVE	NNW 1/8 - 1/4 (0.155 mi.)	S143	500
DEL AMO MOTORSPORTS	2500 MARINE AVE # B	NNW 1/8 - 1/4 (0.159 mi.)	S152	517
SURFX TECHNOLOGIES,	2500 MARINE AVE # A	NNW 1/8 - 1/4 (0.159 mi.)	S153	520
NORTHROP GRUMMAN SYS	2631 MANHATTAN BEACH	S 1/8 - 1/4 (0.161 mi.)	R160	536
INDEPENDENT REPAIR	2420 SANTA FE AVE BL	WSW 1/8 - 1/4 (0.162 mi.)	X165	553
PETCO #554	2720 ARTESIA BLVD	S 1/8 - 1/4 (0.169 mi.)	AA168	558
KISHI AUTO REPAIR	3901 INGLEWOOD AVE S	NE 1/8 - 1/4 (0.173 mi.)	U176	629
VOI-SHAN REDONDO BCH	4939 MARINE AVE	NNW 1/8 - 1/4 (0.178 mi.)	S177	648
DOUG'S MOBIL SERVICE	4001 INGLEWOOD AVE	NNE 1/8 - 1/4 (0.180 mi.)	AC179	654
CAL CARBURETOR & FUE	2714 ARTESIA BLVD	S 1/8 - 1/4 (0.188 mi.)	Z187	691
MARDIKIAN AUTO CENTE	4921 MARINE AVE	N 1/8 - 1/4 (0.201 mi.)	AD197	740
THOMAS HONDA REPAIR	4925 MARINE AVE	N 1/8 - 1/4 (0.203 mi.)	AD200	747
HENRYS SERVICE CENTE	4901 W MARINE AVE	N 1/8 - 1/4 (0.226 mi.)	AD202	751
NICK'S AUTOMOTIVE SE	2700 W ARTESIA BLVD	S 1/8 - 1/4 (0.233 mi.)	AF207	760
	15210 INGLEWOOD AVE	NNE 1/8 - 1/4 (0.243 mi.)	AH209	764
<b>Lower Elevation</b>	<b>Address</b>	<b>Direction / Distance</b>	<b>Map ID</b>	<b>Page</b>
TONYS AUTO REPAIR	15620 INGLEWOOD AVE	SE 0 - 1/8 (0.011 mi.)	A9	19
TOSCO - 76 STATION #	3601 INGLEWOOD AVE	SSE 0 - 1/8 (0.064 mi.)	E72	226

### Local Lists of Registered Storage Tanks

SWEEPS UST: Statewide Environmental Evaluation and Planning System. This underground storage tank listing was updated and maintained by a company contacted by the SWRCB in the early 1990's. The listing is no longer updated or maintained. The local agency is the contact for more information on a site on the SWEEPS list.

A review of the SWEEPS UST list, as provided by EDR, and dated 06/01/1994 has revealed that there are 18 SWEEPS UST sites within approximately 0.25 miles of the target property.

<u>Equal/Higher Elevation</u>	<u>Address</u>	<u>Direction / Distance</u>	<u>Map ID</u>	<u>Page</u>
<b>MERRELL PAINT CO</b> Status: A Tank Status: A Comp Number: 11642	15624 INGLEWOOD AVE	SE 0 - 1/8 (0.008 mi.)	A5	14
<b>EXXON COMPANY USA</b> Status: A Tank Status: A Comp Number: 6212	15606 S INGLEWOOD AV	ESE 0 - 1/8 (0.034 mi.)	A24	84
<b>MOBIL OIL CORP</b>	3705 INGLEWOOD AVE	ESE 0 - 1/8 (0.044 mi.)	G41	135

## EXECUTIVE SUMMARY

Status: A Tank Status: A Comp Number: 9395				
<b>STADLER &amp; JENSON MOV</b>	<b>15611 CONDON AVE</b>	<b>ESE 0 - 1/8 (0.064 mi.)</b>	<b>H63</b>	<b>201</b>
Status: A Tank Status: A Comp Number: 13226				
<b>GEORGE KIZARIAN</b>	<b>15808 SO INGLEWOOD</b>	<b>SSE 0 - 1/8 (0.077 mi.)</b>	<b>L81</b>	<b>315</b>
Status: A Tank Status: A Comp Number: 5690				
<b>AROC/C/O SHERVIN KHO</b>	<b>15922 INGLEWOOD AVE</b>	<b>SSE 0 - 1/8 (0.122 mi.)</b>	<b>O125</b>	<b>410</b>
Status: A Tank Status: A Comp Number: 16072				
<b>KAYO OIL</b>	<b>15368 INGLEWOOD AVE</b>	<b>ENE 1/8 - 1/4 (0.154 mi.)</b>	<b>U142</b>	<b>499</b>
Status: A Comp Number: 10697				
<b>TEXACO</b>	<b>3801 INGLEWOOD AVE</b>	<b>NE 1/8 - 1/4 (0.155 mi.)</b>	<b>U145</b>	<b>507</b>
Status: A Comp Number: 9309				
<b>N/A</b>	<b>4627 W 156TH ST</b>	<b>E 1/8 - 1/4 (0.156 mi.)</b>	<b>V147</b>	<b>512</b>
Comp Number: 12432				
<b>BAY DISTRIBUTORS (FO</b>	<b>2420 SANTA FE AVE</b>	<b>WSW 1/8 - 1/4 (0.162 mi.)</b>	<b>X164</b>	<b>549</b>
Status: A Tank Status: A Comp Number: 10052				
<b>INDEPENDENT REPAIR</b>	<b>2720 ARTESIA BLVD</b>	<b>S 1/8 - 1/4 (0.169 mi.)</b>	<b>AA169</b>	<b>563</b>
Status: A Comp Number: 11712				
<b>VOI-SHAN REDONDO BCH</b>	<b>4001 INGLEWOOD AVE</b>	<b>NNE 1/8 - 1/4 (0.180 mi.)</b>	<b>AC179</b>	<b>654</b>
Status: A Comp Number: 10379				
<b>EXXON SERVICE STATIO</b>	<b>2714 E ARTESIA</b>	<b>S 1/8 - 1/4 (0.188 mi.)</b>	<b>Z188</b>	<b>706</b>
Status: A Tank Status: A Comp Number: 11961				
<b>DOUGLAS FURNITURE CO</b>	<b>4000 FREEMAN BLVD</b>	<b>W 1/8 - 1/4 (0.201 mi.)</b>	<b>AB196</b>	<b>739</b>
Comp Number: 9666				
<b>Lower Elevation</b>	<b>Address</b>	<b>Direction / Distance</b>	<b>Map ID</b>	<b>Page</b>
<b>AT&amp;T MOBILITY - REDO</b>	<b>3645 INGLEWOOD AVE #</b>	<b>SE 0 - 1/8 (0.018 mi.)</b>	<b>A11</b>	<b>25</b>
Status: A Tank Status: A Comp Number: 9753				
<b>WESTWOOD BLDG MATERI</b>	<b>15708 INGLEWOOD AVE</b>	<b>SE 0 - 1/8 (0.028 mi.)</b>	<b>E15</b>	<b>36</b>
Status: A Tank Status: A Comp Number: 11593				
<b>CITY OF LAWDALE GAR</b>	<b>4722 W MANHATTAN BEA</b>	<b>SE 0 - 1/8 (0.034 mi.)</b>	<b>B27</b>	<b>91</b>





## EXECUTIVE SUMMARY

Facility Id: 00000046880				
MAINTENANCE YARD	4722-24 MANHATTAN BE	SE 0 - 1/8 (0.034 mi.)	B28	93
MAINTENANCE YARD	4722 MANHATTAN BEACH	SE 0 - 1/8 (0.034 mi.)	B29	93
Facility Id: 00000033931				
UNION OIL SERVICE ST	3601 INGLEWOOD	SSE 0 - 1/8 (0.064 mi.)	E66	220
Facility Id: 00000055316				
SERVICE STATION 4817	3601 INGLEWOOD	SSE 0 - 1/8 (0.064 mi.)	E69	223
Facility Id: 00000017424				

CA FID UST: The Facility Inventory Database contains active and inactive underground storage tank locations. The source is the State Water Resource Control Board.

A review of the CA FID UST list, as provided by EDR, and dated 10/31/1994 has revealed that there are 10 CA FID UST sites within approximately 0.25 miles of the target property.

<u>Equal/Higher Elevation</u>	<u>Address</u>	<u>Direction / Distance</u>	<u>Map ID</u>	<u>Page</u>
<b>MERRELL PAINT CO</b> Facility Id: 19003049 Status: A	<b>15624 INGLEWOOD AVE</b>	<b>SE 0 - 1/8 (0.008 mi.)</b>	<b>A5</b>	<b>14</b>
<b>MOBIL OIL CORP</b> Facility Id: 19000877 Status: A	<b>3705 INGLEWOOD AVE</b>	<b>ESE 0 - 1/8 (0.044 mi.)</b>	<b>G41</b>	<b>135</b>
<b>STADLER AND JENSEN M</b> Facility Id: 19055088 Status: A	<b>15611 CONDON AVE</b>	<b>ESE 0 - 1/8 (0.064 mi.)</b>	<b>H64</b>	<b>205</b>
AROC Facility Id: 19003733 Status: A	15922 INGLEWOOD AVE	SSE 0 - 1/8 (0.122 mi.)	O130	449
<b>TEXACO</b> Facility Id: 19020078 Status: A	<b>3801 INGLEWOOD AVE</b>	<b>NE 1/8 - 1/4 (0.155 mi.)</b>	<b>U145</b>	<b>507</b>
<b>N/A</b> Facility Id: 19009879 Status: I	<b>4627 W 156TH ST</b>	<b>E 1/8 - 1/4 (0.156 mi.)</b>	<b>V147</b>	<b>512</b>
<b>VOI-SHAN REDONDO BCH</b> Facility Id: 19000922 Status: A	<b>4001 INGLEWOOD AVE</b>	<b>NNE 1/8 - 1/4 (0.180 mi.)</b>	<b>AC179</b>	<b>654</b>
<b>EXXON SERVICE STATIO</b> Facility Id: 19002782 Status: A	<b>2714 E ARTESIA</b>	<b>S 1/8 - 1/4 (0.188 mi.)</b>	<b>Z188</b>	<b>706</b>
<b>DOUGLAS FURNITURE CO</b> Facility Id: 19009444 Status: I	<b>4000 FREEMAN BLVD</b>	<b>W 1/8 - 1/4 (0.201 mi.)</b>	<b>AB196</b>	<b>739</b>
<u>Lower Elevation</u>	<u>Address</u>	<u>Direction / Distance</u>	<u>Map ID</u>	<u>Page</u>
<b>UNITED PACIFIC</b> Facility Id: 19001308 Status: A	<b>3601 INGLEWOOD AVE</b>	<b>SSE 0 - 1/8 (0.064 mi.)</b>	<b>E71</b>	<b>225</b>

## EXECUTIVE SUMMARY

CERS TANKS: List of sites in the California Environmental Protection Agency (CalEPA) Regulated Site Portal which fall under the Aboveground Petroleum Storage and Underground Storage Tank regulatory programs.

A review of the CERS TANKS list, as provided by EDR, and dated 01/21/2020 has revealed that there are 8 CERS TANKS sites within approximately 0.25 miles of the target property.

<u>Equal/Higher Elevation</u>	<u>Address</u>	<u>Direction / Distance</u>	<u>Map ID</u>	<u>Page</u>
<b>G&amp;M OIL CO #48</b>	<b>15606 INGLEWOOD AVE</b>	<b>ESE 0 - 1/8 (0.034 mi.)</b>	<b>A21</b>	<b>65</b>
<b>AMAZON DOT COM DOT N</b>	<b>2400 MARINE AVE</b>	<b>NW 0 - 1/8 (0.042 mi.)</b>	<b>F33</b>	<b>97</b>
<b>1X MOBIL OIL CORP ST</b>	<b>3705 INGLEWOOD AVE</b>	<b>ESE 0 - 1/8 (0.044 mi.)</b>	<b>G44</b>	<b>139</b>
<b>PACIFIC VOLKSWAGEN</b>	<b>14900 HINDRY AVE</b>	<b>NW 0 - 1/8 (0.081 mi.)</b>	<b>88</b>	<b>329</b>
<b>E AND F ARCO</b>	<b>15922 INGLEWOOD AVE</b>	<b>SSE 0 - 1/8 (0.122 mi.)</b>	<b>O126</b>	<b>412</b>
<b>DOUG'S MOBIL SERVICE</b>	<b>2714 ARTESIA BLVD</b>	<b>S 1/8 - 1/4 (0.188 mi.)</b>	<b>Z187</b>	<b>691</b>
<u>Lower Elevation</u>	<u>Address</u>	<u>Direction / Distance</u>	<u>Map ID</u>	<u>Page</u>
<b>WESTWOOD BLDG MATERI</b>	<b>15708 INGLEWOOD AVE</b>	<b>SE 0 - 1/8 (0.028 mi.)</b>	<b>E15</b>	<b>36</b>
<b>TOSCO - 76 STATION #</b>	<b>3601 INGLEWOOD AVE</b>	<b>SSE 0 - 1/8 (0.064 mi.)</b>	<b>E72</b>	<b>226</b>

### **Other Ascertainable Records**

RCRA NonGen / NLR: RCRAInfo is EPA's comprehensive information system, providing access to data supporting the Resource Conservation and Recovery Act (RCRA) of 1976 and the Hazardous and Solid Waste Amendments (HSWA) of 1984. The database includes selective information on sites which generate, transport, store, treat and/or dispose of hazardous waste as defined by the Resource Conservation and Recovery Act (RCRA). Non-Generators do not presently generate hazardous waste.

A review of the RCRA NonGen / NLR list, as provided by EDR, and dated 12/16/2019 has revealed that there are 65 RCRA NonGen / NLR sites within approximately 0.25 miles of the target property.

<u>Equal/Higher Elevation</u>	<u>Address</u>	<u>Direction / Distance</u>	<u>Map ID</u>	<u>Page</u>
WESTWOOD BUILDING MA EPA ID:: CAL000175847	4641 MANHATTAN BEACH	SE 0 - 1/8 (0.009 mi.)	B6	15
<b>HELLMANN INTL</b> EPA ID:: CAR000015198	<b>2551 SANTA FE AVE</b>	<b>SW 0 - 1/8 (0.019 mi.)</b>	<b>D12</b>	<b>27</b>
G & M OIL #048 EPA ID:: CAL000415893	15606 INGLEWOOD AVE	ESE 0 - 1/8 (0.034 mi.)	A22	83
CARBRO CORP EPA ID:: CAD063822332	15724 CONDON AVE	SE 0 - 1/8 (0.038 mi.)	B30	94
CITY OF REDONDO BEAC EPA ID:: CAH111000516	2420 MARINE AVE	NW 0 - 1/8 (0.040 mi.)	C32	96
PRIME NOW LLC UCA2 EPA ID:: CAL000429974	2400 MARINE AVE	NW 0 - 1/8 (0.042 mi.)	F34	108
<b>EXXONMOBIL OIL CORP</b> EPA ID:: CAL000050531	<b>3705 INGLEWOOD</b>	<b>ESE 0 - 1/8 (0.044 mi.)</b>	<b>G36</b>	<b>110</b>
G & M OIL CO #11 EPA ID:: CAL000393780	3705 INGLEWOOD AVE	ESE 0 - 1/8 (0.044 mi.)	G38	113
Not reported EPA ID:: CAC003037786	4604 W 172ND ST	SSE 0 - 1/8 (0.051 mi.)	53	162
SOUTH BAY BRITISH	4738 W 156TH ST	ESE 0 - 1/8 (0.058 mi.)	A55	182



## EXECUTIVE SUMMARY

EPA ID:: CAL000351534				
RON ROGERS AUTO SERV EPA ID:: CAL000308051	15548 INGLEWOOD AVE	ESE 0 - 1/8 (0.059 mi.)	G57	188
NORTHROP GRUMMAN S&M EPA ID:: CAD981654189	2550 SANTA FE AVE	SSW 0 - 1/8 (0.062 mi.)	D59	192
A L CONTRACTORS INC EPA ID:: CAL000288002	15706 CONDON AVE STE	ESE 0 - 1/8 (0.062 mi.)	H60	196
<b>VELLIOS MACHINE SHOP</b> EPA ID:: CAD981974108	<b>4625 MANHATTAN BEACH</b>	<b>SE 0 - 1/8 (0.064 mi.)</b>	<b>I75</b>	<b>263</b>
99 CENTS ONLY STORES EPA ID:: CAL000369922	2701 MANHATTAN BEACH	SSE 0 - 1/8 (0.067 mi.)	J77	297
DAN LEVIN EPA ID:: CAC002998173	4737 WEST 163RD ST.	SSE 0 - 1/8 (0.082 mi.)	89	339
MARIO GARCIA EPA ID:: CAC002993337	4739 W 164TH	SSE 0 - 1/8 (0.088 mi.)	92	343
Not reported EPA ID:: CAL000423088	4605 MANHATTAN BEACH	ESE 0 - 1/8 (0.093 mi.)	I98	357
GXSX INC DBA CREST C EPA ID:: CAL000435661	4611 MANHATTAN BEACH	ESE 0 - 1/8 (0.093 mi.)	I101	366
<b>WATERPAPER INC DBA C</b> EPA ID:: CAD981661457	<b>4611 MANHATTAN BCH B</b>	<b>ESE 0 - 1/8 (0.093 mi.)</b>	<b>I102</b>	<b>367</b>
MARVIN SERVICES INC EPA ID:: CAL000433673	4603 MANHATTAN BEACH	ESE 0 - 1/8 (0.093 mi.)	I103	369
TRW INC EPA ID:: CAD981654122	4030 FREEMAN AVE	WNW 0 - 1/8 (0.107 mi.)	N112	388
<b>NORTHROP CORP AIRCRA</b> EPA ID:: CAD000627877	<b>4030 FREEMAN BLVD</b>	<b>WNW 0 - 1/8 (0.107 mi.)</b>	<b>N113</b>	<b>389</b>
Not reported EPA ID:: CAL000447505	4623 ARTESIA BLVD ST	SSE 0 - 1/8 (0.108 mi.)	M115	392
BRITISH UNITED LLC D EPA ID:: CAL000355174	4623 ARTESIA BLVD ST	SSE 0 - 1/8 (0.108 mi.)	M116	393
BOB LEE AUTOMOTIVE I EPA ID:: CAL000432694	4623 ARTESIA BLVD	SSE 0 - 1/8 (0.108 mi.)	M119	400
BOB LEE'S AUTOMOTIVE EPA ID:: CAL000249781	4623 ARTESIA BLVD UN	SSE 0 - 1/8 (0.108 mi.)	M120	401
R & K MUFFLERS EPA ID:: CAL000441257	4623 ARTESIA BLVD UN	SSE 0 - 1/8 (0.108 mi.)	M122	407
E & F DANDY INC EPA ID:: CAL000208187	15922 INGLEWOOD AVEN	SSE 0 - 1/8 (0.122 mi.)	O129	448
MANHATTEN BODY SHOP EPA ID:: CAL000028469	4562 MANHATTAN BEACH	ESE 1/8 - 1/4 (0.125 mi.)	P131	450
DUTCH TREAT PORSCHE EPA ID:: CAL000344286	16024 INGLEWOOD AVE	SSE 1/8 - 1/4 (0.135 mi.)	Q133	455
<b>AVIATION AMERICAN IN</b> EPA ID:: CAP000007782	<b>2601 MANHATTAN BEACH</b>	<b>SSW 1/8 - 1/4 (0.144 mi.)</b>	<b>137</b>	<b>491</b>
Not reported	4543 W 173RD	SSE 1/8 - 1/4 (0.152 mi.)	138	495

## EXECUTIVE SUMMARY

EPA ID:: CAC003028273				
LA COUNTY SANITATION EPA ID:: CAH111001440	4951 MARINE AVE	NNW 1/8 - 1/4 (0.153 mi.)	S139	496
FLORENCE AKPUNONU EPA ID:: CAC002997269	4537 WEST 171ST STRE	SSE 1/8 - 1/4 (0.153 mi.)	T140	497
FLORENCE AKPUNONU EPA ID:: CAC002997271	4537 WEST 171ST STRE	SSE 1/8 - 1/4 (0.153 mi.)	T141	498
EL NIDO SUBSTATION EPA ID:: CAC002982579	5325 MARINE BLVD	WNW 1/8 - 1/4 (0.156 mi.)	146	511
MEINEKE ECONOLUBE CA EPA ID:: CAL000424587	4559 ARTESIA BLVD	SSE 1/8 - 1/4 (0.157 mi.)	W150	515
TAP WORLDWIDE LLC DB EPA ID:: CAL000348193	2500 MARINE AVE STE	NNW 1/8 - 1/4 (0.159 mi.)	S151	516
D S D TRUCKING EPA ID:: CAL000226234	2411 SANTA FE AVE	W 1/8 - 1/4 (0.159 mi.)	X154	524
NORTHROP GRUMMAN AER EPA ID:: CAL000265814	2411 SANTA FE AVE	W 1/8 - 1/4 (0.159 mi.)	X156	530
CALIFORNIA WATER SVC EPA ID:: CAP000252072	2811 INGLEWOOD AVE	S 1/8 - 1/4 (0.160 mi.)	Y158	533
SURFX TECHNOLOGIES L EPA ID:: CAL000431224	2631 MANHATTAN BEACH	S 1/8 - 1/4 (0.161 mi.)	R159	535
FRANK ALVARADO DENTI EPA ID:: CAL000204771	2850 ARTESIA BLVD ST	SSE 1/8 - 1/4 (0.168 mi.)	W166	556
<b>INDEPENDENT REPAIR</b> EPA ID:: CAD981449986	<b>2720 ARTESIA BLVD</b>	<b>S 1/8 - 1/4 (0.169 mi.)</b>	<b>AA169</b>	<b>563</b>
DHL GLOBALFORWARDING EPA ID:: CAC002976653	4000 REDONDO BEACH A	WNW 1/8 - 1/4 (0.171 mi.)	AB170	622
DO & CO LOS ANGELES EPA ID:: CAL000436474	4000 REDONDO BEACH A	WNW 1/8 - 1/4 (0.171 mi.)	AB171	623
Not reported EPA ID:: CAC003030236	4000 REDONDO BEACH A	WNW 1/8 - 1/4 (0.171 mi.)	AB172	624
DHL GLOBAL FORWARDIN EPA ID:: CAC003001933	4000 REDONDO BEACH A	WNW 1/8 - 1/4 (0.171 mi.)	AB173	625
PETCO STORE #554 EPA ID:: CAL000388291	3901 INGLEWOOD AVE S	NE 1/8 - 1/4 (0.173 mi.)	U175	628
KISHI AUTO REPAIR EPA ID:: CAL000299946	4939 MARINE AVE	NNW 1/8 - 1/4 (0.178 mi.)	S178	652
LINH VU LE DDS TOAN EPA ID:: CAL000177498	15308 INGLEWOOD AVE	NE 1/8 - 1/4 (0.183 mi.)	U185	689
KATIE JOYNT EPA ID:: CAC002990885	2804 PERKINS LANE	S 1/8 - 1/4 (0.192 mi.)	Y193	734
PATRICIA CAMPBELL EPA ID:: CAC002964834	15634 WHARFF LANE	ESE 1/8 - 1/4 (0.197 mi.)	194	736
Not reported EPA ID:: CAL000373106	4921 MARINE AVE	N 1/8 - 1/4 (0.201 mi.)	AD198	744
MARDIKIAN AUTOMOTIVE	4925 MARINE AVE	N 1/8 - 1/4 (0.203 mi.)	AD199	745

## EXECUTIVE SUMMARY

EPA ID:: CAL000106702				
THOMAS HONDA ACURA EPA ID:: CAL000075121	4901 MARINE AVE	N 1/8 - 1/4 (0.226 mi.)	AD203	755
Not reported EPA ID:: CAC003031743	4640 W 153RD PL	ENE 1/8 - 1/4 (0.226 mi.)	204	756
REDWOOD ANIMAL HOSP EPA ID:: CAL000271647	2702 ARTESIA BLVD	S 1/8 - 1/4 (0.226 mi.)	AF205	758
Not reported EPA ID:: CAC003037426	2616 VOORHEES AVE	S 1/8 - 1/4 (0.228 mi.)	AG206	759
LORD & COMPANY INC D EPA ID:: CAL000326905	15210 INGLEWOOD AVE	NNE 1/8 - 1/4 (0.243 mi.)	AH210	768
JASON TEAHAN EPA ID:: CAC002992738	2613 RUHLAND AVE	S 1/8 - 1/4 (0.247 mi.)	AG212	770

<u>Lower Elevation</u>	<u>Address</u>	<u>Direction / Distance</u>	<u>Map ID</u>	<u>Page</u>
LA COUNTY SANITATION EPA ID:: CAH111000882	4722 MAHATTAN BEACH	SE 0 - 1/8 (0.034 mi.)	B25	87
MANHATTAN AUTO SERVI EPA ID:: CAL000442238	4732 MANHATTAN BEACH	SE 0 - 1/8 (0.051 mi.)	E52	161
APRO LLC DBA UNITED EPA ID:: CAL000438186	3601 INGLEWOOD AVE	SSE 0 - 1/8 (0.064 mi.)	E70	224

FUDS: The Listing includes locations of Formerly Used Defense Sites Properties where the US Army Corps Of Engineers is actively working or will take necessary cleanup actions.

A review of the FUDS list, as provided by EDR, and dated 11/12/2019 has revealed that there are 3 FUDS sites within approximately 1 mile of the target property.

<u>Equal/Higher Elevation</u>	<u>Address</u>	<u>Direction / Distance</u>	<u>Map ID</u>	<u>Page</u>
LAWNDALE ARMY MISSIL		NW 1/4 - 1/2 (0.487 mi.)	251	903
TORRANCE CITY AIRPOR		SE 1/2 - 1 (0.667 mi.)	AT258	920
MANHATTAN BEACON RAD		SSW 1/2 - 1 (0.927 mi.)	AU264	936

Cortese: The sites for the list are designated by the State Water Resource Control Board (LUST), the Integrated Waste Board (SWF/LS), and the Department of Toxic Substances Control (Cal-Sites).

A review of the Cortese list, as provided by EDR, and dated 12/18/2019 has revealed that there are 5 Cortese sites within approximately 0.5 miles of the target property.

<u>Equal/Higher Elevation</u>	<u>Address</u>	<u>Direction / Distance</u>	<u>Map ID</u>	<u>Page</u>
<b>E &amp; F ARCO</b> Cleanup Status: OPEN - REMEDIATION	<b>15922 INGLEWOOD</b>	<b>SSE 0 - 1/8 (0.122 mi.)</b>	<b>O128</b>	<b>429</b>
<b>FORMER ARCO # 09651/</b> Cleanup Status: OPEN - REMEDIATION	<b>16515 HAWTHORNE BLVD</b>	<b>SE 1/4 - 1/2 (0.329 mi.)</b>	<b>AN231</b>	<b>809</b>
<b>ARCO #5107</b> Cleanup Status: OPEN - REMEDIATION	<b>16518 HAWTHORNE BLVD</b>	<b>SE 1/4 - 1/2 (0.385 mi.)</b>	<b>243</b>	<b>855</b>
<u>Lower Elevation</u>	<u>Address</u>	<u>Direction / Distance</u>	<u>Map ID</u>	<u>Page</u>
<b>WESTWOOD BLDG MATERI</b>	<b>15708 INGLEWOOD</b>	<b>SE 0 - 1/8 (0.028 mi.)</b>	<b>E14</b>	<b>32</b>





## EXECUTIVE SUMMARY

Reg Id: R-11642				
<b>EXXON #7-3363</b>	<b>15606 INGLEWOOD AVE</b>	<b>ESE 0 - 1/8 (0.034 mi.)</b>	<b>A20</b>	<b>57</b>
Reg Id: I-06212				
<b>G &amp; M OIL CO #11</b>	<b>3705 INGLEWOOD AVE</b>	<b>ESE 0 - 1/8 (0.044 mi.)</b>	<b>G40</b>	<b>116</b>
Reg Id: I-09395				
<b>STADLER &amp; JENSON MOV</b>	<b>15611 CONDON AVE</b>	<b>ESE 0 - 1/8 (0.064 mi.)</b>	<b>H63</b>	<b>201</b>
Reg Id: I-13226				
SHELL #204-4236-0101	15808 INGLEWOOD	SSE 0 - 1/8 (0.077 mi.)	L84	318
<b>E &amp; F ARCO</b>	<b>15922 INGLEWOOD</b>	<b>SSE 0 - 1/8 (0.122 mi.)</b>	<b>O128</b>	<b>429</b>
Reg Id: I-16072				
<b>TEXACO</b>	<b>3801 INGLEWOOD AVE</b>	<b>NE 1/8 - 1/4 (0.155 mi.)</b>	<b>U145</b>	<b>507</b>
Reg Id: R-09309				
<b>BAY DISTRIBUTORS (FO</b>	<b>2420 SANTA FE AVE</b>	<b>WSW 1/8 - 1/4 (0.162 mi.)</b>	<b>X164</b>	<b>549</b>
Reg Id: R-10052				
<b>E &amp; M RECYCLING CO</b>	<b>4001 INGLEWOOD AVE</b>	<b>NNE 1/8 - 1/4 (0.180 mi.)</b>	<b>AC182</b>	<b>679</b>
Reg Id: 902780016				
<b>EXXON #7-2515 (FORME</b>	<b>2714 ARTESIA BLVD E</b>	<b>S 1/8 - 1/4 (0.188 mi.)</b>	<b>Z191</b>	<b>722</b>
Reg Id: I-11961				
ARCO #09649/FORMER T	2730 MARINE	NNE 1/4 - 1/2 (0.257 mi.)	AI213	771
Reg Id: I-10948				
<b>WEB SERVICE CO LLC</b>	<b>3690 REDONDO BEACH A</b>	<b>WSW 1/4 - 1/2 (0.317 mi.)</b>	<b>226</b>	<b>797</b>
Reg Id: 3178				
Reg Id: 061590-14				
<b>THE GALLERIA AT SOUT</b>	<b>1815 HAWTHORNE BLVD</b>	<b>SSE 1/4 - 1/2 (0.327 mi.)</b>	<b>AM228</b>	<b>807</b>
Reg Id: 960213-01				
<b>THRIFTY #257</b>	<b>16515 HAWTHORNE BLVD</b>	<b>SE 1/4 - 1/2 (0.329 mi.)</b>	<b>AN230</b>	<b>808</b>
Reg Id: I-03026				
<b>TRIANGLE SHOPPING CE</b>	<b>2323 HAWTHORNE BLVD</b>	<b>SSE 1/4 - 1/2 (0.338 mi.)</b>	<b>AL233</b>	<b>819</b>
Reg Id: 902780043				
<b>TEXACO (FORMER)</b>	<b>2401 MANHATTAN BEACH</b>	<b>SW 1/4 - 1/2 (0.340 mi.)</b>	<b>234</b>	<b>822</b>
Reg Id: I-14719				
<b>GALLERIA CARWASH (FO</b>	<b>17111 HAWTHORNE BL</b>	<b>SSE 1/4 - 1/2 (0.344 mi.)</b>	<b>235</b>	<b>827</b>
Reg Id: I-06248				
<b>UNITED OIL CO</b>	<b>16926 HAWTHORNE</b>	<b>SE 1/4 - 1/2 (0.385 mi.)</b>	<b>AQ242</b>	<b>847</b>
Reg Id: R-23452				
<b>ARCO #5107</b>	<b>16518 HAWTHORNE BLVD</b>	<b>SE 1/4 - 1/2 (0.385 mi.)</b>	<b>243</b>	<b>855</b>
Reg Id: I-05550				
<b>SOMERVILLE PLYWOOD C</b>	<b>14701 INGLEWOOD AVE</b>	<b>N 1/4 - 1/2 (0.409 mi.)</b>	<b>246</b>	<b>885</b>
Reg Id: I-12231				
<b>MASON SWEEPING</b>	<b>5324 144TH ST W</b>	<b>NW 1/4 - 1/2 (0.479 mi.)</b>	<b>250</b>	<b>900</b>
Reg Id: I-16311				
<b>Lower Elevation</b>	<b>Address</b>	<b>Direction / Distance</b>	<b>Map ID</b>	<b>Page</b>
<b>WESTWOOD BLDG MATERI</b>	<b>15708 INGLEWOOD</b>	<b>SE 0 - 1/8 (0.028 mi.)</b>	<b>E14</b>	<b>32</b>
Reg Id: I-11593				
<b>TOSCO - 76 STATION #</b>	<b>3601 INGLEWOOD AVE</b>	<b>SSE 0 - 1/8 (0.064 mi.)</b>	<b>E65</b>	<b>209</b>





## EXECUTIVE SUMMARY

<u>Equal/Higher Elevation</u>	<u>Address</u>	<u>Direction / Distance</u>	<u>Map ID</u>	<u>Page</u>
BOWMAN EVERETT D	15808 INGLEWOOD AVE	SSE 0 - 1/8 (0.077 mi.)	L82	317
ELKINS MURL F	15820 S INGLEWOOD	SSE 0 - 1/8 (0.090 mi.)	L95	347
TERHUNE JESS FLYING	2790 E MANHATTAN BEA	SSE 0 - 1/8 (0.097 mi.)	L104	370
GEYSBECK GEORGE	4623 ARTESIA BLVD	SSE 0 - 1/8 (0.108 mi.)	M118	398
SHERVIN ENTERPRISES	15922 INGLEWOOD AVE	SSE 0 - 1/8 (0.122 mi.)	O124	409
<u>Lower Elevation</u>	<u>Address</u>	<u>Direction / Distance</u>	<u>Map ID</u>	<u>Page</u>
THORSEN ALFRED H	3601 INGLEWOOD	SSE 0 - 1/8 (0.064 mi.)	E73	244

EDR Hist Cleaner: EDR has searched selected national collections of business directories and has collected listings of potential dry cleaner sites that were available to EDR researchers. EDR's review was limited to those categories of sources that might, in EDR's opinion, include dry cleaning establishments. The categories reviewed included, but were not limited to dry cleaners, cleaners, laundry, laundromat, cleaning/laundry, wash & dry etc. This database falls within a category of information EDR classifies as "High Risk Historical Records", or HRHR. EDR's HRHR effort presents unique and sometimes proprietary data about past sites and operations that typically create environmental concerns, but may not show up in current government records searches.

A review of the EDR Hist Cleaner list, as provided by EDR, has revealed that there are 4 EDR Hist Cleaner sites within approximately 0.125 miles of the target property.

<u>Equal/Higher Elevation</u>	<u>Address</u>	<u>Direction / Distance</u>	<u>Map ID</u>	<u>Page</u>
VARGAS CARPET DRY CL	4610 W 160TH ST	SE 0 - 1/8 (0.038 mi.)	31	95
KARENS PLANT	15701 CONDON AVE	ESE 0 - 1/8 (0.045 mi.)	H49	153
GO CLEANERS	2741 MANHATTAN BEACH	SSE 0 - 1/8 (0.105 mi.)	J107	384
LAUNDRYTIME	15900 INGLEWOOD AVE	SSE 0 - 1/8 (0.113 mi.)	O123	408

## EXECUTIVE SUMMARY

Due to poor or inadequate address information, the following sites were not mapped. Count: 6 records.

<u>Site Name</u>	<u>Database(s)</u>
ROCKWELL INTL CORP EL SEGUNDO	CORRACTS, RCRA-TSDF, RCRA-SQG, PADS, MANIFEST
TIFFANY CLEANERS	DRYCLEANERS
MOBIL REFINERY MANHATTAN BEACH	SEMS-ARCHIVE
NORTHROP GRUMMAN S&MSC	CORRACTS, RCRA-LQG
INGLEWOOD AND 156TH STREET	SWF/LF
CHEVRON LAND & DEVELOPMENT	CA BOND EXP. PLAN

# OVERVIEW MAP - 6050225.2S



Target Property

Sites at elevations higher than or equal to the target property

Sites at elevations lower than the target property

Manufactured Gas Plants

National Priority List Sites

Dept. Defense Sites

Indian Reservations BIA

Power transmission lines

Pipelines

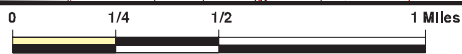
Special Flood Hazard Area (1%)

0.2% Annual Chance Flood Hazard

National Wetland Inventory

State Wetlands

Areas of Concern



This report includes Interactive Map Layers to display and/or hide map information. The legend includes only those icons for the default map view.

SITE NAME: Green Line Extension To Torrance Alt 1  
 ADDRESS: Alt 1\_redondo Beach Station To 172 Street  
 Redondo Beach CA 90278  
 LAT/LONG: 33.890475 / 118.36362

CLIENT: Diaz-Yourman & Associates  
 CONTACT: Diaz Yourman & Associates  
 INQUIRY #: 6050225.2s  
 DATE: April 27, 2020 1:34 pm





## MAP FINDINGS SUMMARY

Database	Search Distance (Miles)	Target Property	< 1/8	1/8 - 1/4	1/4 - 1/2	1/2 - 1	> 1	Total Plotted
<b>STANDARD ENVIRONMENTAL RECORDS</b>								
<b><i>Federal NPL site list</i></b>								
NPL	1.000		0	0	0	0	NR	0
Proposed NPL	1.000		0	0	0	0	NR	0
NPL LIENS	1.000		0	0	0	0	NR	0
<b><i>Federal Delisted NPL site list</i></b>								
Delisted NPL	1.000		0	0	0	0	NR	0
<b><i>Federal CERCLIS list</i></b>								
FEDERAL FACILITY	0.500		0	0	0	NR	NR	0
SEMS	0.500		0	0	0	NR	NR	0
<b><i>Federal CERCLIS NFRAP site list</i></b>								
SEMS-ARCHIVE	0.500		0	0	1	NR	NR	1
<b><i>Federal RCRA CORRACTS facilities list</i></b>								
CORRACTS	1.000		0	0	1	0	NR	1
<b><i>Federal RCRA non-CORRACTS TSD facilities list</i></b>								
RCRA-TSDF	0.500		0	0	1	NR	NR	1
<b><i>Federal RCRA generators list</i></b>								
RCRA-LQG	0.250		1	4	NR	NR	NR	5
RCRA-SQG	0.250		14	6	NR	NR	NR	20
RCRA-VSQG	0.250		1	0	NR	NR	NR	1
<b><i>Federal institutional controls / engineering controls registries</i></b>								
LUCIS	0.500		0	0	0	NR	NR	0
US ENG CONTROLS	0.500		0	0	0	NR	NR	0
US INST CONTROLS	0.500		0	0	0	NR	NR	0
<b><i>Federal ERNS list</i></b>								
ERNS	0.001		0	NR	NR	NR	NR	0
<b><i>State- and tribal - equivalent NPL RESPONSE</i></b>								
RESPONSE	1.000		0	0	0	0	NR	0
<b><i>State- and tribal - equivalent CERCLIS ENVIROSTOR</i></b>								
ENVIROSTOR	1.000		0	1	4	12	NR	17
<b><i>State and tribal landfill and/or solid waste disposal site lists</i></b>								
SWF/LF	0.500		1	0	0	NR	NR	1
<b><i>State and tribal leaking storage tank lists</i></b>								
LUST	0.500		13	5	19	NR	NR	37

## MAP FINDINGS SUMMARY

Database	Search Distance (Miles)	Target Property	< 1/8	1/8 - 1/4	1/4 - 1/2	1/2 - 1	> 1	Total Plotted
INDIAN LUST	0.500		0	0	0	NR	NR	0
CPS-SLIC	0.500		2	2	10	NR	NR	14
<b>State and tribal registered storage tank lists</b>								
FEMA UST	0.250		0	0	NR	NR	NR	0
UST	0.250		6	2	NR	NR	NR	8
AST	0.250		1	2	NR	NR	NR	3
INDIAN UST	0.250		0	0	NR	NR	NR	0
<b>State and tribal voluntary cleanup sites</b>								
INDIAN VCP	0.500		0	0	0	NR	NR	0
VCP	0.500		0	0	0	NR	NR	0
<b>State and tribal Brownfields sites</b>								
BROWNFIELDS	0.500		0	0	2	NR	NR	2
<b>ADDITIONAL ENVIRONMENTAL RECORDS</b>								
<b>Local Brownfield lists</b>								
US BROWNFIELDS	0.500		0	0	0	NR	NR	0
<b>Local Lists of Landfill / Solid Waste Disposal Sites</b>								
WMUDS/SWAT	0.500		1	0	0	NR	NR	1
SWRCY	0.500		0	1	0	NR	NR	1
HAULERS	0.001		0	NR	NR	NR	NR	0
INDIAN ODI	0.500		0	0	0	NR	NR	0
ODI	0.500		0	0	0	NR	NR	0
DEBRIS REGION 9	0.500		0	0	0	NR	NR	0
IHS OPEN DUMPS	0.500		0	0	0	NR	NR	0
<b>Local Lists of Hazardous waste / Contaminated Sites</b>								
AOCONCERN	1.000		0	0	0	0	NR	0
US HIST CDL	0.001		0	NR	NR	NR	NR	0
HIST Cal-Sites	1.000		0	0	0	0	NR	0
SCH	0.250		0	0	NR	NR	NR	0
CDL	0.001		0	NR	NR	NR	NR	0
Toxic Pits	1.000		0	0	0	0	NR	0
CERS HAZ WASTE	0.250		20	19	NR	NR	NR	39
US CDL	0.001		0	NR	NR	NR	NR	0
PFAS	0.500		0	0	0	NR	NR	0
<b>Local Lists of Registered Storage Tanks</b>								
SWEEPS UST	0.250		10	8	NR	NR	NR	18
HIST UST	0.250		14	9	NR	NR	NR	23
CA FID UST	0.250		5	5	NR	NR	NR	10
CERS TANKS	0.250		7	1	NR	NR	NR	8
<b>Local Land Records</b>								
LIENS	0.001		0	NR	NR	NR	NR	0



## MAP FINDINGS SUMMARY

Database	Search Distance (Miles)	Target Property	< 1/8	1/8 - 1/4	1/4 - 1/2	1/2 - 1	> 1	Total Plotted
LIENS 2	0.001		0	NR	NR	NR	NR	0
DEED	0.500		0	0	0	NR	NR	0
<b>Records of Emergency Release Reports</b>								
HMIRS	0.001		0	NR	NR	NR	NR	0
CHMIRS	0.001		0	NR	NR	NR	NR	0
LDS	0.001		0	NR	NR	NR	NR	0
MCS	0.001		0	NR	NR	NR	NR	0
SPILLS 90	0.001		0	NR	NR	NR	NR	0
<b>Other Ascertainable Records</b>								
RCRA NonGen / NLR	0.250		32	33	NR	NR	NR	65
FUDS	1.000		0	0	1	2	NR	3
DOD	1.000		0	0	0	0	NR	0
SCRD DRYCLEANERS	0.500		0	0	0	NR	NR	0
US FIN ASSUR	0.001		0	NR	NR	NR	NR	0
EPA WATCH LIST	0.001		0	NR	NR	NR	NR	0
2020 COR ACTION	0.250		0	0	NR	NR	NR	0
TSCA	0.001		0	NR	NR	NR	NR	0
TRIS	0.001		0	NR	NR	NR	NR	0
SSTS	0.001		0	NR	NR	NR	NR	0
ROD	1.000		0	0	0	0	NR	0
RMP	0.001		0	NR	NR	NR	NR	0
RAATS	0.001		0	NR	NR	NR	NR	0
PRP	0.001		0	NR	NR	NR	NR	0
PADS	0.001		0	NR	NR	NR	NR	0
ICIS	0.001		0	NR	NR	NR	NR	0
FTTS	0.001		0	NR	NR	NR	NR	0
MLTS	0.001		0	NR	NR	NR	NR	0
COAL ASH DOE	0.001		0	NR	NR	NR	NR	0
COAL ASH EPA	0.500		0	0	0	NR	NR	0
PCB TRANSFORMER	0.001		0	NR	NR	NR	NR	0
RADINFO	0.001		0	NR	NR	NR	NR	0
HIST FTTS	0.001		0	NR	NR	NR	NR	0
DOT OPS	0.001		0	NR	NR	NR	NR	0
CONSENT	1.000		0	0	0	0	NR	0
INDIAN RESERV	1.000		0	0	0	0	NR	0
FUSRAP	1.000		0	0	0	0	NR	0
UMTRA	0.500		0	0	0	NR	NR	0
LEAD SMELTERS	0.001		0	NR	NR	NR	NR	0
US AIRS	0.001		0	NR	NR	NR	NR	0
US MINES	0.250		0	0	NR	NR	NR	0
ABANDONED MINES	0.250		0	0	NR	NR	NR	0
FINDS	0.001		0	NR	NR	NR	NR	0
ECHO	0.001		0	NR	NR	NR	NR	0
UXO	1.000		0	0	0	0	NR	0
DOCKET HWC	0.001		0	NR	NR	NR	NR	0
FUELS PROGRAM	0.250		0	0	NR	NR	NR	0
CA BOND EXP. PLAN	1.000		0	0	0	0	NR	0
Cortese	0.500		3	0	2	NR	NR	5
CUPA Listings	0.250		0	0	NR	NR	NR	0



## MAP FINDINGS SUMMARY

<u>Database</u>	<u>Search Distance (Miles)</u>	<u>Target Property</u>	<u>&lt; 1/8</u>	<u>1/8 - 1/4</u>	<u>1/4 - 1/2</u>	<u>1/2 - 1</u>	<u>&gt; 1</u>	<u>Total Plotted</u>
-----------------	--	----------------------------	-----------------	------------------	------------------	----------------	---------------	--------------------------

NOTES:

TP = Target Property

NR = Not Requested at this Search Distance

Sites may be listed in more than one database



Map ID  
 Direction  
 Distance  
 Elevation

MAP FINDINGS

Site

Database(s)

EDR ID Number  
 EPA ID Number

**A1**  
**SE**  
 < 1/8  
 0.008 mi.  
 40 ft.

**MERRELL PAINT CO INC**  
**15624 INGLEWOOD AVE**  
**LAWNDALE, CA 90260**  
 Site 1 of 17 in cluster A

**CPS-SLIC** S113058272  
**HAZNET** N/A  
**CERS**  
**HWTS**

**Relative:**  
**Higher**  
**Actual:**  
**63 ft.**

**CPS-SLIC:**  
 Name: MERRELL PAINT CO.  
 Address: 15624 INGLEWOOD AVENUE  
 City,State,Zip: LAWNDALE, CA 90260  
 Region: STATE  
**Facility Status: Open - Site Assessment**  
 Status Date: 12/26/2018  
 Global Id: SLT4L7921871  
 Lead Agency: LOS ANGELES RWQCB (REGION 4)  
 Lead Agency Case Number: Not reported  
 Latitude: 33.8889349033364  
 Longitude: -118.36057058532  
 Case Type: Cleanup Program Site  
 Case Worker: CH  
 Local Agency: Not reported  
 RB Case Number: 0792  
 File Location: Not reported  
 Potential Media Affected: Not reported  
 Potential Contaminants of Concern: Not reported  
 Site History: Not reported

[Click here to access the California GeoTracker records for this facility:](#)

**HAZNET:**

Name: MERRELL PAINT CO INC  
 Address: 15624 INGLEWOOD AVE  
 Address 2: Not reported  
 City,State,Zip: LAWNDALE, CA 902600000  
 Contact: --  
 Telephone: --  
 Mailing Name: Not reported  
 Mailing Address: 15624 INGLEWOOD AVE

Year: 1993  
 Gepaid: CAL000095701  
 TSD EPA ID: CAT080013352  
 CA Waste Code: 221 - Waste oil and mixed oil  
 Disposal Method: R01 - Recycler  
 Tons: 0.228

Year: 1993  
 Gepaid: CAL000095701  
 TSD EPA ID: CAD000088252  
 CA Waste Code: 213 - Hydrocarbon solvents (benzene, hexane, Stoddard, Etc.)  
 Disposal Method: H01 - Transfer Station  
 Tons: 0.6

Year: 1993  
 Gepaid: CAL000095701  
 TSD EPA ID: CAT080013352  
 CA Waste Code: 213 - Hydrocarbon solvents (benzene, hexane, Stoddard, Etc.)  
 Disposal Method: R01 - Recycler  
 Tons: 1.0425

Map ID  
Direction  
Distance  
Elevation

MAP FINDINGS

Site

Database(s)

EDR ID Number  
EPA ID Number

**MERRELL PAINT CO INC (Continued)**

**S113058272**

Additional Info:

Year:	1993
Gen EPA ID:	CAL000095701
Shipment Date:	19931110
Creation Date:	9/14/1995 0:00:00
Receipt Date:	19931111
Manifest ID:	92087461
Trans EPA ID:	CAD983615287
Trans Name:	Not reported
Trans 2 EPA ID:	Not reported
Trans 2 Name:	Not reported
TSDf EPA ID:	CAD000088252
Trans Name:	Not reported
TSDf Alt EPA ID:	Not reported
TSDf Alt Name:	Not reported
CA Waste Code:	213 - Hydrocarbon solvents (benzene, hexane, Stoddard, etc.
RCRA Code:	Not reported
Disposal Method:	H01 - Transfer Station
Quantity Tons:	0.6
Waste Quantity:	1200
Quantity Unit:	P
Additional Code 1:	Not reported
Additional Code 2:	Not reported
Additional Code 3:	Not reported
Additional Code 4:	Not reported
Additional Code 5:	Not reported
Shipment Date:	19930416
Creation Date:	9/8/1995 0:00:00
Receipt Date:	19930420
Manifest ID:	92753225
Trans EPA ID:	CAT080016116
Trans Name:	Not reported
Trans 2 EPA ID:	Not reported
Trans 2 Name:	Not reported
TSDf EPA ID:	CAT080013352
Trans Name:	Not reported
TSDf Alt EPA ID:	Not reported
TSDf Alt Name:	Not reported
CA Waste Code:	221 - Waste oil and mixed oil
RCRA Code:	Not reported
Disposal Method:	R01 - Recycler
Quantity Tons:	0.228
Waste Quantity:	60
Quantity Unit:	G
Additional Code 1:	Not reported
Additional Code 2:	Not reported
Additional Code 3:	Not reported
Additional Code 4:	Not reported
Additional Code 5:	Not reported
Shipment Date:	19930414
Creation Date:	9/8/1995 0:00:00
Receipt Date:	19930414
Manifest ID:	91754474
Trans EPA ID:	CAD000628024

Map ID  
Direction  
Distance  
Elevation

MAP FINDINGS

Site

Database(s)

EDR ID Number  
EPA ID Number

**MERRELL PAINT CO INC (Continued)**

**S113058272**

Trans Name: Not reported  
Trans 2 EPA ID: Not reported  
Trans 2 Name: Not reported  
TSDf EPA ID: CAT080013352  
Trans Name: Not reported  
TSDf Alt EPA ID: Not reported  
TSDf Alt Name: Not reported  
CA Waste Code: 213 - Hydrocarbon solvents (benzene, hexane, Stoddard, etc.)  
RCRA Code: Not reported  
Disposal Method: R01 - Recycler  
Quantity Tons: 1.0425  
Waste Quantity: 250  
Quantity Unit: G  
Additional Code 1: Not reported  
Additional Code 2: Not reported  
Additional Code 3: Not reported  
Additional Code 4: Not reported  
Additional Code 5: Not reported

**CERS:**

Name: MERRELL PAINT CO.  
Address: 15624 INGLEWOOD AVENUE  
City,State,Zip: LAWNDALE, CA 90260  
Site ID: 258610  
CERS ID: SLT4L7921871  
CERS Description: Cleanup Program Site

**Affiliation:**

Affiliation Type Desc: Regional Board Caseworker  
Entity Name: CHRISTINA HUMPHREYS - LOS ANGELES RWQCB (REGION 4)  
Entity Title: Not reported  
Affiliation Address: 320 West 4th Street, Suite 200  
Affiliation City: LOS ANGELES  
Affiliation State: CA  
Affiliation Country: Not reported  
Affiliation Zip: Not reported  
Affiliation Phone: 2135766697

**HWTS:**

Name: MERRELL PAINT CO INC  
Address: 15624 INGLEWOOD AVE  
Address 2: Not reported  
City,State,Zip: LAWNDALE, CA 902600000  
EPA ID: CAL000095701  
Inactive Date: 06/30/1998  
Create Date: 07/19/1993  
Last Act Date: 04/27/1999  
Mailing Name: Not reported  
Mailing Address: 15624 INGLEWOOD AVE  
Mailing Address 2: Not reported  
Mailing City,State,Zip: LAWNDALE, CA 902602543  
Owner Name: --  
Owner Address: --  
Owner Address 2: Not reported  
Owner City,State,Zip: --, 99 --  
Contact Name: --



Map ID  
Direction  
Distance  
Elevation

MAP FINDINGS

Site

Database(s)

EDR ID Number  
EPA ID Number

**MERRELL PAINT CO INC (Continued)**

**S113058272**

Contact Address: INACT PER 98VQ FINAL NOTICE  
Contact Address 2: - BATCH 4/27  
City,State,Zip: --, 99 --

**A2**  
**SE**  
**< 1/8**  
**0.008 mi.**  
**40 ft.**

**MERRELL PAINT CO**  
**15624 INGLEWOOD AVE**  
**LAWNDALE, CA 90260**  
**Site 2 of 17 in cluster A**

**HIST UST** **U001563394**  
**N/A**

**Relative:**  
**Higher**

**Actual:**  
**63 ft.**

**HIST UST:**  
Name: MERRELL PAINT CO  
Address: 15624 INGLEWOOD AVE  
City,State,Zip: LAWNDALE, CA 90260  
File Number: 00027BBC  
URL: <http://geotracker.waterboards.ca.gov/ustpdfs/pdf/00027BBC.pdf>  
Region: STATE  
Facility ID: 00000019059  
Facility Type: Other  
Other Type: RETAIL PAINT STORE  
Contact Name: CURTIS G. SATTER  
Telephone: 2136439761  
Owner Name: MERRELL PAINT CO., INC.  
Owner Address: 15624 INGLEWOOD AVE.  
Owner City,St,Zip: LAWNDALE, CA 90260  
Total Tanks: 0001  
  
Tank Num: 001  
Container Num: 10804  
Year Installed: 1975  
Tank Capacity: 00004000  
Tank Used for: PRODUCT  
Type of Fuel: Not reported  
Container Construction Thickness: Not reported  
Leak Detection: None

[Click here for Geo Tracker PDF:](#)

**A3**  
**SE**  
**< 1/8**  
**0.008 mi.**  
**40 ft.**

**MERRELL PAINT CO.**  
**15624 INGLEWOOD**  
**LAWNDALE, CA 90278**  
**Site 3 of 17 in cluster A**

**CPS-SLIC** **S105033874**  
**N/A**

**Relative:**  
**Higher**

**Actual:**  
**63 ft.**

**SLIC REG 4:**  
Region: 4  
Facility Status: Inactive  
SLIC: 0792  
Substance: VOCs  
Staff: TTW

Map ID  
 Direction  
 Distance  
 Elevation

MAP FINDINGS

Site

Database(s)

EDR ID Number  
 EPA ID Number

**A4**  
**SE**  
 < 1/8  
 0.008 mi.  
 40 ft.

**MERRELL PAINT CO., INC**  
**15624 INGLEWOOD**  
**LAWNDALE, CA 90260**

**LUST** **S104159713**  
**HIST CORTESE** **N/A**

**Site 4 of 17 in cluster A**

**Relative:**  
**Higher**  
**Actual:**  
**63 ft.**

**Relative:** LUST REG 4:  
 Region: 4  
 Regional Board: 04  
 County: Los Angeles  
 Facility Id: R-11642  
 Status: Pollution Characterization  
 Substance: Solvents  
 Substance Quantity: Not reported  
 Local Case No: Not reported  
 Case Type: Groundwater  
 Abatement Method Used at the Site: Remove Free Product  
 Global ID: T0603705059  
 W Global ID: Not reported  
 Staff: SLC  
 Local Agency: 19000  
 Cross Street: MANHATTAN BEACH BLVD  
 Enforcement Type: Not reported  
 Date Leak Discovered: 10/4/1989  
 Date Leak First Reported: 3/14/1991  
 Date Leak Record Entered: 3/17/1991  
 Date Confirmation Began: Not reported  
 Date Leak Stopped: Not reported  
 Date Case Last Changed on Database: 9/24/1993  
 Date the Case was Closed: Not reported  
 How Leak Discovered: OM  
 How Leak Stopped: Not reported  
 Cause of Leak: UNK  
 Leak Source: Tank  
 Operator: OLD CASE #032991-01\902600043  
 Water System: Not reported  
 Well Name: Not reported  
 Approx. Dist To Production Well (ft): 2002.2759077143601605789851278  
 Source of Cleanup Funding: Tank  
 Preliminary Site Assessment Workplan Submitted: Not reported  
 Preliminary Site Assessment Began: 3/26/1991  
 Pollution Characterization Began: 1/9/1992  
 Remediation Plan Submitted: Not reported  
 Remedial Action Underway: Not reported  
 Post Remedial Action Monitoring Began: Not reported  
 Enforcement Action Date: Not reported  
 Historical Max MTBE Date: Not reported  
 Hist Max MTBE Conc in Groundwater: Not reported  
 Hist Max MTBE Conc in Soil: Not reported  
 Significant Interim Remedial Action Taken: Yes  
 GW Qualifier: Not reported  
 Soil Qualifier: Not reported  
 Organization: Not reported  
 Owner Contact: Not reported  
 Responsible Party: MAURICE MERREL  
 RP Address: 15624 INGLEWOOD AVE., LAWNDALE, 90260  
 Program: SLIC  
 Lat/Long: 33.8893966 / -1  
 Local Agency Staff: Not reported

Map ID  
Direction  
Distance  
Elevation

MAP FINDINGS

Site

Database(s)

EDR ID Number  
EPA ID Number

**MERRELL PAINT CO., INC (Continued)**

**S104159713**

Beneficial Use: Not reported  
Priority: Not reported  
Cleanup Fund Id: Not reported  
Suspended: Not reported  
Assigned Name: Not reported  
Summary: 07/02/97 - TRANSFERRED CASE TO SLIC UNIT SOLVENT  
CASE

**HIST CORTESE:**

edr\_fname: MERRELL PAINT CO., INC  
edr\_fadd1: 15624 INGLEWOOD  
City,State,Zip: LAWNSDALE, CA 90260  
Region: CORTESE  
Facility County Code: 19  
Reg By: LTNKA  
Reg Id: R-11642

**A5  
SE  
< 1/8  
0.008 mi.  
40 ft.**

**MERRELL PAINT CO  
15624 INGLEWOOD AVE  
LAWNSDALE, CA**

**SWEEPS UST S101617705  
CA FID UST N/A**

**Site 5 of 17 in cluster A**

**Relative:  
Higher  
Actual:  
63 ft.**

**SWEEPS UST:**

Name: MERRELL PAINT CO  
Address: 15624 INGLEWOOD AVE  
City: LAWNSDALE  
Status: Active  
Comp Number: 11642  
Number: 9  
Board Of Equalization: 44-009407  
Referral Date: 06-30-89  
Action Date: Not reported  
Created Date: 06-30-89  
Owner Tank Id: Not reported  
SWRCB Tank Id: 19-000-011642-000001  
Tank Status: A  
Capacity: Not reported  
Active Date: 06-30-89  
Tank Use: UNKNOWN  
STG: W  
Content: Not reported  
Number Of Tanks: 1

**CA FID UST:**

Facility ID: 19003049  
Regulated By: UTKA  
Regulated ID: 00019059  
Cortese Code: Not reported  
SIC Code: Not reported  
Facility Phone: 8180000000  
Mail To: Not reported  
Mailing Address: 15624 INGLEWOOD AVE  
Mailing Address 2: Not reported  
Mailing City,St,Zip: LAWNSDALE  
Contact: Not reported  
Contact Phone: Not reported



Map ID  
Direction  
Distance  
Elevation

MAP FINDINGS

Site

Database(s)

EDR ID Number  
EPA ID Number

**MERRELL PAINT CO (Continued)**

**S101617705**

DUNs Number: Not reported  
NPDES Number: Not reported  
EPA ID: Not reported  
Comments: Not reported  
Status: Active

**B6  
SE  
< 1/8  
0.009 mi.  
47 ft.**

**WESTWOOD BUILDING MATERIALS  
4641 MANHATTAN BEACH BLVD  
LAWNDALE, CA 90260**

**RCRA NonGen / NLR 1024796453  
CAL000175847**

**Site 1 of 10 in cluster B**

**Relative:  
Higher**

RCRA NonGen / NLR:

**Actual:  
63 ft.**

Date form received by agency: 1997-04-10 00:00:00.0  
Facility name: WESTWOOD BUILDING MATERIALS  
Facility address: 4641 MANHATTAN BEACH BLVD  
LAWNDALE, CA 90260-0000  
EPA ID: CAL000175847  
Mailing address: 15708 INGLEWOOD AVE  
LAWNDALE, CA 90260-2546  
Contact: CRAIG ST JOHN  
Contact address: 15708 INGLEWOOD AVE  
LAWNDALE, CA 90260  
Contact country: Not reported  
Contact telephone: 310-643-9158  
Contact email: CSTJOHN@WESTWOODBM.COM  
EPA Region: 09  
Classification: Non-Generator  
Description: Handler: Non-Generators do not presently generate hazardous waste

**Owner/Operator Summary:**

Owner/operator name: CRAIG ST JOHN  
Owner/operator address: 15708 INGLEWOOD AVE  
LAWNDALE, CA 90260  
Owner/operator country: Not reported  
Owner/operator telephone: 310-643-9158  
Owner/operator email: Not reported  
Owner/operator fax: Not reported  
Owner/operator extension: Not reported  
Legal status: Other  
Owner/Operator Type: Operator  
Owner/Op start date: Not reported  
Owner/Op end date: Not reported  
  
Owner/operator name: CRAIG & RICHARD ST JOHN  
Owner/operator address: 4641 MANHATTAN BEACH BLVD  
LAWNDALE, CA 90260  
Owner/operator country: Not reported  
Owner/operator telephone: 310-643-9158  
Owner/operator email: Not reported  
Owner/operator fax: Not reported  
Owner/operator extension: Not reported  
Legal status: Other  
Owner/Operator Type: Owner  
Owner/Op start date: Not reported  
Owner/Op end date: Not reported

Map ID  
Direction  
Distance  
Elevation

MAP FINDINGS

Site

Database(s)

EDR ID Number  
EPA ID Number

**WESTWOOD BUILDING MATERIALS (Continued)**

**1024796453**

Handler Activities Summary:

U.S. importer of hazardous waste: No  
Mixed waste (haz. and radioactive): No  
Recycler of hazardous waste: No  
Transporter of hazardous waste: Yes  
Treater, storer or disposer of HW: No  
Underground injection activity: No  
On-site burner exemption: No  
Furnace exemption: No  
Used oil fuel burner: No  
Used oil processor: No  
User oil refiner: No  
Used oil fuel marketer to burner: No  
Used oil Specification marketer: No  
Used oil transfer facility: No  
Used oil transporter: No

Violation Status: No violations found

**B7**  
**SE**  
**< 1/8**  
**0.009 mi.**  
**47 ft.**

**WESTWOOD**  
**4641 MANHATTAN BEACH BLVD**  
**LAWNDALE, CA 90260**

**RCRA-SQG 1004676439**  
**FINDS CAR000085373**

**Site 2 of 10 in cluster B**

**Relative:**  
**Higher**  
**Actual:**  
**63 ft.**

RCRA-SQG:  
Date form received by agency: 2000-10-24 00:00:00.0  
Facility name: WESTWOOD  
Facility address: 4641 MANHATTAN BEACH BLVD  
LAWNDALE, CA 90260  
EPA ID: CAR000085373  
Mailing address: 15708 INGLEWOOD  
LAWNDALE, CA 90260  
Contact: BRENT SOWERS  
Contact address: 4641 MANHATTAN BEACH BLVD  
LAWNDALE, CA 90260  
Contact country: US  
Contact telephone: 310-643-7080  
Contact email: Not reported  
EPA Region: 09  
Classification: Small Small Quantity Generator  
Description: Handler: generates more than 100 and less than 1000 kg of hazardous waste during any calendar month and accumulates less than 6000 kg of hazardous waste at any time; or generates 100 kg or less of hazardous waste during any calendar month, and accumulates more than 1000 kg of hazardous waste at any time

Owner/Operator Summary:

Owner/operator name: WESTWOOD INC  
Owner/operator address: 4641 MANHATTAN BEACH BLVD  
LAWNDALE, CA 90260  
Owner/operator country: Not reported  
Owner/operator telephone: 310-643-7080  
Owner/operator email: Not reported  
Owner/operator fax: Not reported  
Owner/operator extension: Not reported  
Legal status: Private  
Owner/Operator Type: Owner

Map ID  
Direction  
Distance  
Elevation

MAP FINDINGS

Site

Database(s)

EDR ID Number  
EPA ID Number

**WESTWOOD (Continued)**

**1004676439**

Owner/Op start date: Not reported  
Owner/Op end date: Not reported

Handler Activities Summary:

U.S. importer of hazardous waste: No  
Mixed waste (haz. and radioactive): No  
Recycler of hazardous waste: No  
Transporter of hazardous waste: No  
Treater, storer or disposer of HW: No  
Underground injection activity: No  
On-site burner exemption: No  
Furnace exemption: No  
Used oil fuel burner: No  
Used oil processor: No  
Used oil refiner: No  
Used oil fuel marketer to burner: No  
Used oil Specification marketer: No  
Used oil transfer facility: No  
Used oil transporter: No

Hazardous Waste Summary:

. Waste code: D000  
. Waste name: Not Defined  
  
. Waste code: D039  
. Waste name: TETRACHLOROETHYLENE

Violation Status: No violations found

FINDS:

Registry ID: 110012225760  
Facility URL: [http://ofmpub.epa.gov/enviro/fii\\_query\\_detail.disp\\_program\\_facility?p\\_registry\\_id=110012225760](http://ofmpub.epa.gov/enviro/fii_query_detail.disp_program_facility?p_registry_id=110012225760)

Environmental Interest/Information System:

California Hazardous Waste Tracking System - Datamart (HWTS-DATAMART) provides California with information on hazardous waste shipments for generators, transporters, and treatment, storage, and disposal facilities.

RCRAInfo is a national information system that supports the Resource Conservation and Recovery Act (RCRA) program through the tracking of events and activities related to facilities that generate, transport, and treat, store, or dispose of hazardous waste. RCRAInfo allows RCRA program staff to track the notification, permit, compliance, and corrective action activities required under RCRA.

[Click this hyperlink](#) while viewing on your computer to access additional FINDS: detail in the EDR Site Report.



Map ID  
Direction  
Distance  
Elevation

MAP FINDINGS

Site

Database(s)

EDR ID Number  
EPA ID Number

C8  
NW  
< 1/8  
0.011 mi.  
57 ft.

TRW INC  
2400 COMPTON BLVD  
REDONDO BEACH, CA 90278

Site 1 of 3 in cluster C

RCRA-SQG 1000119275  
FINDS CAD981654114  
ECHO

Relative:  
Higher

RCRA-SQG:

Actual:  
67 ft.

Date form received by agency: 1986-09-11 00:00:00.0  
Facility name: TRW INC  
Facility address: 2400 COMPTON BLVD  
REDONDO BEACH, CA 90278  
EPA ID: CAD981654114  
Mailing address: ONE SPACE PARK FIRST HUNDRED F  
REDONDO BEACH, CA 90278  
Contact: ENVIRONMENTAL MANAGER  
Contact address: 2400 COMPTON BLVD  
REDONDO BEACH, CA 90278  
Contact country: US  
Contact telephone: 213-535-1467  
Contact email: Not reported  
EPA Region: 09  
Classification: Small Small Quantity Generator  
Description: Handler: generates more than 100 and less than 1000 kg of hazardous waste during any calendar month and accumulates less than 6000 kg of hazardous waste at any time; or generates 100 kg or less of hazardous waste during any calendar month, and accumulates more than 1000 kg of hazardous waste at any time

Owner/Operator Summary:

Owner/operator name: TRW INC  
Owner/operator address: NOT REQUIRED  
NOT REQUIRED, ME 99999  
Owner/operator country: Not reported  
Owner/operator telephone: 415-555-1212  
Owner/operator email: Not reported  
Owner/operator fax: Not reported  
Owner/operator extension: Not reported  
Legal status: Private  
Owner/Operator Type: Owner  
Owner/Op start date: Not reported  
Owner/Op end date: Not reported

Owner/operator name: NOT REQUIRED  
Owner/operator address: NOT REQUIRED  
NOT REQUIRED, ME 99999  
Owner/operator country: Not reported  
Owner/operator telephone: 415-555-1212  
Owner/operator email: Not reported  
Owner/operator fax: Not reported  
Owner/operator extension: Not reported  
Legal status: Private  
Owner/Operator Type: Operator  
Owner/Op start date: Not reported  
Owner/Op end date: Not reported

Handler Activities Summary:

U.S. importer of hazardous waste: No  
Mixed waste (haz. and radioactive): No

Map ID  
Direction  
Distance  
Elevation

MAP FINDINGS

Site

Database(s)

EDR ID Number  
EPA ID Number

**TRW INC (Continued)**

**1000119275**

Recycler of hazardous waste: No  
Transporter of hazardous waste: No  
Treater, storer or disposer of HW: No  
Underground injection activity: No  
On-site burner exemption: No  
Furnace exemption: No  
Used oil fuel burner: No  
Used oil processor: No  
User oil refiner: No  
Used oil fuel marketer to burner: No  
Used oil Specification marketer: No  
Used oil transfer facility: No  
Used oil transporter: No

Violation Status: No violations found

**FINDS:**

Registry ID: 110002738903  
Facility URL: [http://ofmpub.epa.gov/enviro/fii\\_query\\_detail.disp\\_program\\_facility?p\\_registry\\_id=110002738903](http://ofmpub.epa.gov/enviro/fii_query_detail.disp_program_facility?p_registry_id=110002738903)

**Environmental Interest/Information System:**

RCRAInfo is a national information system that supports the Resource Conservation and Recovery Act (RCRA) program through the tracking of events and activities related to facilities that generate, transport, and treat, store, or dispose of hazardous waste. RCRAInfo allows RCRA program staff to track the notification, permit, compliance, and corrective action activities required under RCRA.

[Click this hyperlink](#) while viewing on your computer to access additional FINDS: detail in the EDR Site Report.

**ECHO:**

Envid: 1000119275  
Registry ID: 110002738903  
DFR URL: <http://echo.epa.gov/detailed-facility-report?fid=110002738903>  
Name: TRW INC  
Address: 2400 COMPTON BLVD  
City,State,Zip: REDONDO BEACH, CA 90278

**A9  
SE  
< 1/8  
0.011 mi.  
60 ft.**

**TONYS AUTO REPAIR  
15620 INGLEWOOD AVE  
LAWNDALE, CA 90260  
Site 6 of 17 in cluster A**

**CERS HAZ WASTE S106026532  
LOS ANGELES CO. HMS N/A  
CERS**

**Relative:  
Lower  
Actual:  
62 ft.**

CERS HAZ WASTE:  
Name: TONY'S AUTO REPAIR  
Address: 15620 INGLEWOOD AVE  
City,State,Zip: LAWNDALE, CA 90260  
Site ID: 76956  
CERS ID: 10270660  
CERS Description: Hazardous Waste Generator

**LOS ANGELES CO. HMS:**

Name: TONY'S AUTO REPAIR  
Address: 15620 INGLEWOOD AVE  
City,State,Zip: LAWNDALE, CA 90260  
Region: LA

Map ID  
Direction  
Distance  
Elevation

MAP FINDINGS

Site

Database(s)

EDR ID Number  
EPA ID Number

**TONYS AUTO REPAIR (Continued)**

**S106026532**

Permit Category: Not reported  
Facility Id: 024880-034255  
Facility Type: Not reported  
Facility Status: OPEN  
Area: 2W  
Permit Number: Not reported  
Permit Status: Not reported

**CERS:**

Name: TONY'S AUTO REPAIR  
Address: 15620 INGLEWOOD AVE  
City,State,Zip: LAWNDALE, CA 90260  
Site ID: 76956  
CERS ID: 10270660  
CERS Description: Chemical Storage Facilities

**Violations:**

Site ID: 76956  
Site Name: TONY'S AUTO REPAIR  
Violation Date: 05-05-2016  
Citation: 22 CCR 12 66262.12 - California Code of Regulations, Title 22, Chapter 12, Section(s) 66262.12  
Violation Description: Failure to obtain and/or maintain an Active EPA ID.  
Violation Notes: OBSERVATION: This facility's EPA ID number is inactive. A hazardous waste generator shall not treat, store, dispose of, transport or offer for transportation, hazardous waste without an EPA ID number.  
CORRECTIVE ACTION: Immediately contact DTSC and reactivate your EPA ID number and submit evidence to the CUPA within 30 days.  
Violation Division: Los Angeles County Fire Department  
Violation Program: HW  
Violation Source: CERS

Site ID: 76956  
Site Name: TONY'S AUTO REPAIR  
Violation Date: 05-05-2016  
Citation: HSC 6.95 25508.2 - California Health and Safety Code, Chapter 6.95, Section(s) 25508.2  
Violation Description: Failure to annually review and electronically certify that the business plan is complete, accurate, and up-to-date.  
Violation Notes: Not reported  
Violation Division: Los Angeles County Fire Department  
Violation Program: HMRRP  
Violation Source: CERS

Site ID: 76956  
Site Name: TONY'S AUTO REPAIR  
Violation Date: 05-05-2016  
Citation: 40 CFR 1 265.31 - U.S. Code of Federal Regulations, Title 40, Chapter 1, Section(s) 265.31  
Violation Description: Failure to maintain and operate the facility to minimize the possibility of a fire, explosion, or any unplanned sudden or non-sudden release of hazardous waste or hazardous waste constituents to the air, soil, or surface water which could threaten human health or the environment.  
Violation Notes: Returned to compliance on 11/09/2016. OBSERVATION: Observed oil and saturated absorbent on concrete grounds in recessed hazardous waste storage room. Facilities shall be maintained and operated to minimize



Map ID  
Direction  
Distance  
Elevation

MAP FINDINGS

Site

Database(s)

EDR ID Number  
EPA ID Number

**TONYS AUTO REPAIR (Continued)**

**S106026532**

the possibility of a fire, explosion, or release of hazardous waste to air, soil, or surface water which could threaten human health or the environment. CORRECTIVE ACTION: Immediately clean and manage according to Title 22 hazardous waste regulations. Submit a statement and supporting documentation explaining how this waste was managed within 30 days.

Violation Division: Los Angeles County Fire Department  
Violation Program: HW  
Violation Source: CERS

Site ID: 76956  
Site Name: TONY'S AUTO REPAIR  
Violation Date: 05-05-2016  
Citation: 40 CFR 1 265.173 - U.S. Code of Federal Regulations, Title 40, Chapter 1, Section(s) 265.173

Violation Description: Failure to properly close hazardous waste containers when not in active use.

Violation Notes: Returned to compliance on 07/19/2016. OBSERVATION: Observed four 55 gallon used oil drums with caps off and one 55 gallon used coolant drum with open funnel. All hazardous waste containers shall be closed at all times except when adding or removing waste. CORRECTIVE ACTION: Immediately close these containers and ensure all hazardous waste containers are closed when not adding or removing waste.

Violation Division: Los Angeles County Fire Department  
Violation Program: HW  
Violation Source: CERS

Site ID: 76956  
Site Name: TONY'S AUTO REPAIR  
Violation Date: 05-05-2016  
Citation: HSC 6.95 25508(a)(1) - California Health and Safety Code, Chapter 6.95, Section(s) 25508(a)(1)

Violation Description: Failure to establish and electronically submit an adequate emergency response plan and procedures for a release or threatened release of a hazardous material.

Violation Notes: OBSERVATION: The Emergency Response plan and procedures submitted to the CUPA did not include the location of emergency equipment. CORRECTIVE ACTION: Revise the emergency response plan and procedures to include all required content and submit electronically in the California Environmental Reporting System (CERS).

Violation Division: Los Angeles County Fire Department  
Violation Program: HMRRP  
Violation Source: CERS

Site ID: 76956  
Site Name: TONY'S AUTO REPAIR  
Violation Date: 05-05-2016  
Citation: 22 CCR 12 66262.34(f) - California Code of Regulations, Title 22, Chapter 12, Section(s) 66262.34(f)

Violation Description: Failure to properly label hazardous waste accumulation containers with the following requirements: "Hazardous Waste", name and address of the generator, physical and chemical characteristics of the Hazardous Waste, and starting accumulation date.

Violation Notes: Returned to compliance on 05/05/2016. OBSERVATION: Observed four 55 gallon used oil drums and one 55 gallon used coolant drum with missing and/or illegible/faded labeling. All hazardous waste containers shall be marked with the following information: 1) the words G Hazardous

Map ID  
Direction  
Distance  
Elevation

MAP FINDINGS

Site

Database(s)

EDR ID Number  
EPA ID Number

**TONYS AUTO REPAIR (Continued)**

**S106026532**

WasteG ; 2) name and address of generator; 3) hazardous properties; 4) physical state; 5) composition (contents); 6) accumulation start date.  
CORRECTIVE ACTION: Immediately label these containers and ensure that all hazardous waste containers are marked with all the required information. Corrected during inspection.

Violation Division: Los Angeles County Fire Department  
Violation Program: HW  
Violation Source: CERS

Site ID: 76956  
Site Name: TONY'S AUTO REPAIR  
Violation Date: 05-05-2016  
Citation: HSC 6.95 25508(a)(1) - California Health and Safety Code, Chapter 6.95, Section(s) 25508(a)(1)

Violation Description: Failure to complete and electronically submit a site map with all required content.

Violation Notes: OBSERVATION: The annotated site map last submitted to the CUPA in 2013 is missing evacuation route(s) and emergency equipment, such as fire extinguishers. CORRECTIVE ACTION: Revise the annotated Site Map to include all required content and submit electronically in the California Environmental Reporting System (CERS).

Violation Division: Los Angeles County Fire Department  
Violation Program: HMRRP  
Violation Source: CERS

Evaluation:

Eval General Type: Compliance Evaluation Inspection  
Eval Date: 05-05-2016  
Violations Found: Yes  
Eval Type: Routine done by local agency  
Eval Notes: Tony Mouradian  
Eval Division: Los Angeles County Fire Department  
Eval Program: HMRRP  
Eval Source: CERS

Eval General Type: Compliance Evaluation Inspection  
Eval Date: 05-05-2016  
Violations Found: Yes  
Eval Type: Routine done by local agency  
Eval Notes: Tony Mouradian  
Eval Division: Los Angeles County Fire Department  
Eval Program: HW  
Eval Source: CERS

Eval General Type: Other/Unknown  
Eval Date: 07-19-2016  
Violations Found: No  
Eval Type: Other, not routine, done by local agency  
Eval Notes: Tony Mouradian  
Eval Division: Los Angeles County Fire Department  
Eval Program: HW  
Eval Source: CERS

Eval General Type: Other/Unknown  
Eval Date: 07-19-2016  
Violations Found: No  
Eval Type: Other, not routine, done by local agency

Map ID  
Direction  
Distance  
Elevation

MAP FINDINGS

Site

Database(s)

EDR ID Number  
EPA ID Number

**TONYS AUTO REPAIR (Continued)**

**S106026532**

Eval Notes: Tony Mouradian  
Eval Division: Los Angeles County Fire Department  
Eval Program: HMRRP  
Eval Source: CERS

Eval General Type: Other/Unknown  
Eval Date: 11-09-2016  
Violations Found: No  
Eval Type: Other, not routine, done by local agency  
Eval Notes: Tony Mouradian  
Eval Division: Los Angeles County Fire Department  
Eval Program: HMRRP  
Eval Source: CERS

Eval General Type: Other/Unknown  
Eval Date: 11-09-2016  
Violations Found: No  
Eval Type: Other, not routine, done by local agency  
Eval Notes: Tony Mouradian  
Eval Division: Los Angeles County Fire Department  
Eval Program: HW  
Eval Source: CERS

Coordinates:  
Site ID: 76956  
Facility Name: TONY'S AUTO REPAIR  
Env Int Type Code: HWG  
Program ID: 10270660  
Coord Name: Not reported  
Ref Point Type Desc: Center of a facility or station.  
Latitude: 33.889410  
Longitude: -118.361270

Affiliation:  
Affiliation Type Desc: CUPA District  
Entity Name: Los Angeles County Fire  
Entity Title: Not reported  
Affiliation Address: 5825 Rickenbacker Road  
Affiliation City: Commerce  
Affiliation State: CA  
Affiliation Country: Not reported  
Affiliation Zip: 90040-3027  
Affiliation Phone: (323) 890-4045

Affiliation Type Desc: Operator  
Entity Name: TONY MOURADIAN  
Entity Title: Not reported  
Affiliation Address: Not reported  
Affiliation City: Not reported  
Affiliation State: Not reported  
Affiliation Country: Not reported  
Affiliation Zip: Not reported  
Affiliation Phone: (310) 536-6070

Affiliation Type Desc: Parent Corporation  
Entity Name: TONY'S AUTO REPAIR



Map ID  
 Direction  
 Distance  
 Elevation

MAP FINDINGS

Site

Database(s)

EDR ID Number  
 EPA ID Number

**TONYS AUTO REPAIR (Continued)**

**S106026532**

Entity Title:	Not reported
Affiliation Address:	Not reported
Affiliation City:	Not reported
Affiliation State:	Not reported
Affiliation Country:	Not reported
Affiliation Zip:	Not reported
Affiliation Phone:	Not reported
Affiliation Type Desc:	Facility Mailing Address
Entity Name:	Mailing Address
Entity Title:	Not reported
Affiliation Address:	15620 INGLEWOOD AVE
Affiliation City:	LAWNDALE
Affiliation State:	CA
Affiliation Country:	Not reported
Affiliation Zip:	90260
Affiliation Phone:	Not reported
Affiliation Type Desc:	Environmental Contact
Entity Name:	NEVART MOURADIAN
Entity Title:	Not reported
Affiliation Address:	17114 CONDON AVE
Affiliation City:	LAWNDALE
Affiliation State:	CA
Affiliation Country:	Not reported
Affiliation Zip:	90260
Affiliation Phone:	Not reported
Affiliation Type Desc:	Legal Owner
Entity Name:	TONY MOURADIAN
Entity Title:	Not reported
Affiliation Address:	15620 INGLEWOOD AVE
Affiliation City:	LAWNDALE
Affiliation State:	CA
Affiliation Country:	United States
Affiliation Zip:	90260
Affiliation Phone:	(310) 536-6070

**A10**  
**ESE**  
 < 1/8  
 0.017 mi.  
 90 ft.

**SWEDISH ADVANCED AUTO BAY**  
**15616 INGLEWOOD AVE**  
**LAWNDALE, CA 90260**  
**Site 7 of 17 in cluster A**

**EDR Hist Auto 1020388982**  
**N/A**

**Relative:**  
**Higher**

EDR Hist Auto

**Actual:**  
**63 ft.**

Year:	Name:	Type:
1985	SWEDISH ADVANCED AUTO BAY	General Automotive Repair Shops
1986	SWEDISH ADVANCED AUTO BAY	General Automotive Repair Shops
1987	SWEDISH ADVANCED AUTO BAY	General Automotive Repair Shops
1988	SWEDISH ADVANCED AUTO BAY	General Automotive Repair Shops
1989	SWEDISH ADVANCED AUTO BAY	General Automotive Repair Shops
1989	MORRIS MOTORS	General Automotive Repair Shops
1990	SWEDISH ADVANCED AUTO BAY	General Automotive Repair Shops
1991	SWEDISH ADVANCED AUTO BAY	General Automotive Repair Shops
1991	MORRIS MOTORS	General Automotive Repair Shops
1992	SWEDISH ADVANCED AUTO BAY	General Automotive Repair Shops

Map ID  
Direction  
Distance  
Elevation

MAP FINDINGS

Site

Database(s)

EDR ID Number  
EPA ID Number

SWEDISH ADVANCED AUTO BAY (Continued)

1020388982

1992	MORRIS MOTORS	General Automotive Repair Shops
1993	MORRIS MOTORS	General Automotive Repair Shops
1994	MORRIS MOTORS	General Automotive Repair Shops
1996	ACCENT BMW SRVC	General Automotive Repair Shops
1997	ACCENT BMW SRVC	General Automotive Repair Shops
1998	ACCENT BMW SRVC	General Automotive Repair Shops
1999	ACCENT BMW SRVC	General Automotive Repair Shops
2000	MINGOS TRANSMISSIONS	Automotive Transmission Repair Shops
2000	ACCENT BMW SRVC	General Automotive Repair Shops
2001	ACCENT BMW SRVC	General Automotive Repair Shops
2001	MINGOS TRANSMISSIONS	Automotive Transmission Repair Shops
2002	ACCENT BMW SRVC	General Automotive Repair Shops
2009	BRITISH EUROTECH INC	Automotive Repair Shops, NEC

A11  
SE  
< 1/8  
0.018 mi.  
94 ft.

AT&T MOBILITY - REDONDO BEACH (USID11980)  
3645 INGLEWOOD AVE # 10  
REDONDO BEACH, CA 90278

SWEEPS UST  
CERS S106923132  
N/A

Site 8 of 17 in cluster A

Relative:  
Lower  
Actual:  
62 ft.

SWEEPS UST:  
Name: BAY NEWS COMPANY  
Address: 3645 INGLEWOOD AVE  
City: REDONDO BEACH  
Status: Active  
Comp Number: 9753  
Number: 9  
Board Of Equalization: 44-008561  
Referral Date: 06-30-89  
Action Date: Not reported  
Created Date: 06-30-89  
Owner Tank Id: Not reported  
SWRCB Tank Id: 19-000-009753-000001  
Tank Status: A  
Capacity: Not reported  
Active Date: 06-30-89  
Tank Use: UNKNOWN  
STG: W  
Content: Not reported  
Number Of Tanks: 1

CERS:  
Name: AT&T MOBILITY - REDONDO BEACH (USID11980)  
Address: 3645 INGLEWOOD AVE # 10  
City,State,Zip: REDONDO BEACH, CA 90278  
Site ID: 95294  
CERS ID: 10197763  
CERS Description: Chemical Storage Facilities

Evaluation:  
Eval General Type: Compliance Evaluation Inspection  
Eval Date: 08-15-2018  
Violations Found: No  
Eval Type: Routine done by local agency  
Eval Notes: Casey Kerwin, Environmental Site Manager  
Eval Division: Los Angeles County Fire Department  
Eval Program: HMRRP  
Eval Source: CERS

Map ID  
Direction  
Distance  
Elevation

MAP FINDINGS

Site

Database(s)

EDR ID Number  
EPA ID Number

**AT&T MOBILITY - REDONDO BEACH (USID11980) (Continued)**

**S106923132**

Affiliation:

Affiliation Type Desc: Environmental Contact  
Entity Name: AT&T EH&S Hotline - Option #1  
Entity Title: Not reported  
Affiliation Address: 308 S. Akard St., 17th Floor  
Affiliation City: Dallas  
Affiliation State: TX  
Affiliation Country: Not reported  
Affiliation Zip: 75202  
Affiliation Phone: Not reported

Affiliation Type Desc: Facility Mailing Address  
Entity Name: Mailing Address  
Entity Title: Not reported  
Affiliation Address: 308 S. Akard St., 17th Floor  
Affiliation City: Dallas  
Affiliation State: TX  
Affiliation Country: Not reported  
Affiliation Zip: 75202  
Affiliation Phone: Not reported

Affiliation Type Desc: Parent Corporation  
Entity Name: AT&T Mobility  
Entity Title: Not reported  
Affiliation Address: Not reported  
Affiliation City: Not reported  
Affiliation State: Not reported  
Affiliation Country: Not reported  
Affiliation Zip: Not reported  
Affiliation Phone: Not reported

Affiliation Type Desc: Property Owner  
Entity Name: NEW CINGULAR WIRELESS PCS, LLC  
Entity Title: Not reported  
Affiliation Address: PO BOX 5095, ROOM 3E000  
Affiliation City: SAN RAMON  
Affiliation State: CA  
Affiliation Country: United States  
Affiliation Zip: 94583  
Affiliation Phone: (925) 823-8893

Affiliation Type Desc: CUPA District  
Entity Name: Los Angeles County Fire  
Entity Title: Not reported  
Affiliation Address: 5825 Rickenbacker Road  
Affiliation City: Commerce  
Affiliation State: CA  
Affiliation Country: Not reported  
Affiliation Zip: 90040-3027  
Affiliation Phone: (323) 890-4045

Affiliation Type Desc: Document Preparer  
Entity Name: Peter Burnell, Sigma Consultants, Inc.  
Entity Title: Not reported  
Affiliation Address: Not reported  
Affiliation City: Not reported  
Affiliation State: Not reported



Map ID  
Direction  
Distance  
Elevation

MAP FINDINGS

Site

Database(s)

EDR ID Number  
EPA ID Number

**AT&T MOBILITY - REDONDO BEACH (USID11980) (Continued)**

**S106923132**

Affiliation Country: Not reported  
Affiliation Zip: Not reported  
Affiliation Phone: Not reported

Affiliation Type Desc: Identification Signer  
Entity Name: Jeremy McGrue  
Entity Title: National EPCRA Manager  
Affiliation Address: Not reported  
Affiliation City: Not reported  
Affiliation State: Not reported  
Affiliation Country: Not reported  
Affiliation Zip: Not reported  
Affiliation Phone: Not reported

Affiliation Type Desc: Operator  
Entity Name: AT&T Mobility  
Entity Title: Not reported  
Affiliation Address: Not reported  
Affiliation City: Not reported  
Affiliation State: Not reported  
Affiliation Country: Not reported  
Affiliation Zip: Not reported  
Affiliation Phone: (800) 566-9347

Affiliation Type Desc: Legal Owner  
Entity Name: NEW CINGULAR WIRELESS PCS, LLC  
Entity Title: Not reported  
Affiliation Address: 308 S. Akard St., 17th Floor  
Affiliation City: Dallas  
Affiliation State: TX  
Affiliation Country: United States  
Affiliation Zip: 75202  
Affiliation Phone: (214) 464-1712

**D12**  
**SW**  
**< 1/8**  
**0.019 mi.**  
**102 ft.**

**HELLMANN INTL**  
**2551 SANTA FE AVE**  
**REDONDO BEACH, CA 90278**  
**Site 1 of 3 in cluster D**

**RCRA NonGen / NLR** **1001115581**  
**FINDS** **CAR000015198**  
**ECHO**  
**HAZNET**  
**CERS**  
**HWTS**

**Relative:**  
**Higher**  
**Actual:**  
**66 ft.**

RCRA NonGen / NLR:  
Date form received by agency: 1996-09-19 00:00:00.0  
Facility name: HELLMANN INTL  
Facility address: 2551 SANTA FE AVE  
REDONDO BEACH, CA 90278  
EPA ID: CAR000015198  
Mailing address: SANTA FE AVE  
REDONDO BEACH, CA 90278  
Contact: JAMES ELLIOTT  
Contact address: 2551 SANTA FE AVE  
REDONDO BEACH, CA 90278  
Contact country: US  
Contact telephone: 310-297-5900  
Contact email: Not reported  
EPA Region: 09  
Classification: Non-Generator

Map ID  
Direction  
Distance  
Elevation

MAP FINDINGS

Site

Database(s)

EDR ID Number  
EPA ID Number

**HELLMANN INTL (Continued)**

**1001115581**

Description: Handler: Non-Generators do not presently generate hazardous waste

Owner/Operator Summary:

Owner/operator name: HELLMANN INTL FORWARDERS INC  
Owner/operator address: 10450 DORAL BLVD  
MIAMI, FL 33178  
Owner/operator country: Not reported  
Owner/operator telephone: 305-592-3985  
Owner/operator email: Not reported  
Owner/operator fax: Not reported  
Owner/operator extension: Not reported  
Legal status: Private  
Owner/Operator Type: Owner  
Owner/Op start date: Not reported  
Owner/Op end date: Not reported

Handler Activities Summary:

U.S. importer of hazardous waste: No  
Mixed waste (haz. and radioactive): No  
Recycler of hazardous waste: No  
Transporter of hazardous waste: Yes  
Treater, storer or disposer of HW: No  
Underground injection activity: No  
On-site burner exemption: No  
Furnace exemption: No  
Used oil fuel burner: No  
Used oil processor: No  
User oil refiner: No  
Used oil fuel marketer to burner: No  
Used oil Specification marketer: No  
Used oil transfer facility: No  
Used oil transporter: No

Violation Status: No violations found

FINDS:

Registry ID: 110009552732  
Facility URL: [http://ofmpub.epa.gov/enviro/fii\\_query\\_detail.disp\\_program\\_facility?p\\_registry\\_id=110009552732](http://ofmpub.epa.gov/enviro/fii_query_detail.disp_program_facility?p_registry_id=110009552732)

Environmental Interest/Information System:

RCRAInfo is a national information system that supports the Resource Conservation and Recovery Act (RCRA) program through the tracking of events and activities related to facilities that generate, transport, and treat, store, or dispose of hazardous waste. RCRAInfo allows RCRA program staff to track the notification, permit, compliance, and corrective action activities required under RCRA.  
STATE MASTER

[Click this hyperlink](#) while viewing on your computer to access additional FINDS: detail in the EDR Site Report.

ECHO:

Envid: 1001115581  
Registry ID: 110009552732  
DFR URL: <http://echo.epa.gov/detailed-facility-report?fid=110009552732>  
Name: HELLMANN INTL  
Address: 2551 SANTA FE AVE

Map ID  
Direction  
Distance  
Elevation

MAP FINDINGS

Site

Database(s)

EDR ID Number  
EPA ID Number

**HELLMANN INTL (Continued)**

**1001115581**

City,State,Zip: REDONDO BEACH, CA 90278

HAZNET:

Name: HELLMANN INTL  
Address: 2551 SANTA FE AVE  
Address 2: Not reported  
City,State,Zip: REDONDO BEACH, CA 902780000  
Contact: HELLMANN INTL FORWARDERS INC  
Telephone: --  
Mailing Name: Not reported  
Mailing Address: 2551 SANTA FE AVE  
  
Year: 1996  
Gepaid: CAR000015198  
TSD EPA ID: CAD000088252  
CA Waste Code: 214 - Unspecified solvent mixture  
Disposal Method: H01 - Transfer Station  
Tons: 0.306

Additional Info:

Year: 1996  
Gen EPA ID: CAR000015198  
  
Shipment Date: 19961004  
Creation Date: 6/26/1997 0:00:00  
Receipt Date: 19961011  
Manifest ID: 96426593  
Trans EPA ID: CA0000970392  
Trans Name: Not reported  
Trans 2 EPA ID: Not reported  
Trans 2 Name: Not reported  
TSD EPA ID: CAD000088252  
Trans Name: Not reported  
TSD EPA ID: Not reported  
TSD EPA Name: Not reported  
CA Waste Code: 214 - Unspecified solvent mixture  
RCRA Code: D001  
Disposal Method: H01 - Transfer Station  
Quantity Tons: 0.306  
Waste Quantity: 85  
Quantity Unit: G  
Additional Code 1: Not reported  
Additional Code 2: Not reported  
Additional Code 3: Not reported  
Additional Code 4: Not reported  
Additional Code 5: Not reported

CERS:

Name: HELLMAN INTERNATIONAL  
Address: 2551 SANTA FE AVE # 1  
City,State,Zip: REDONDO BEACH, CA 90278  
Site ID: 36003  
CERS ID: 10299883  
CERS Description: Chemical Storage Facilities



Map ID  
Direction  
Distance  
Elevation

MAP FINDINGS

Site

Database(s)

EDR ID Number  
EPA ID Number

**HELLMANN INTL (Continued)**

**1001115581**

Affiliation:

Affiliation Type Desc: Legal Owner  
Entity Name: MAPCARGO INTERNATIONAL  
Entity Title: Not reported  
Affiliation Address: 2501 SANTA FE AVE  
Affiliation City: REDONDO BEACH  
Affiliation State: CA  
Affiliation Country: United States  
Affiliation Zip: 90278  
Affiliation Phone: (305) 592-3985

Affiliation Type Desc: CUPA District  
Entity Name: Los Angeles County Fire  
Entity Title: Not reported  
Affiliation Address: 5825 Rickenbacker Road  
Affiliation City: Commerce  
Affiliation State: CA  
Affiliation Country: Not reported  
Affiliation Zip: 90040-3027  
Affiliation Phone: (323) 890-4045

Affiliation Type Desc: Facility Mailing Address  
Entity Name: Mailing Address  
Entity Title: Not reported  
Affiliation Address: 2551 SANTA FE AVE  
Affiliation City: REDONDO BEACH  
Affiliation State: CA  
Affiliation Country: Not reported  
Affiliation Zip: 90278  
Affiliation Phone: Not reported

Affiliation Type Desc: Parent Corporation  
Entity Name: HELLMAN INTERNATIONAL  
Entity Title: Not reported  
Affiliation Address: Not reported  
Affiliation City: Not reported  
Affiliation State: Not reported  
Affiliation Country: Not reported  
Affiliation Zip: Not reported  
Affiliation Phone: Not reported

HWTS:

Name: HELLMANN INTL  
Address: 2551 SANTA FE AVE  
Address 2: Not reported  
City,State,Zip: REDONDO BEACH, CA 902780000  
EPA ID: CAR000015198  
Inactive Date: 06/01/1997  
Create Date: 02/26/1997  
Last Act Date: 07/06/2010  
Mailing Name: Not reported  
Mailing Address: 2551 SANTA FE AVE  
Mailing Address 2: Not reported  
Mailing City,State,Zip: REDONDO BEACH, CA 902780000  
Owner Name: HELLMANN INTL FORWARDERS INC

Map ID  
Direction  
Distance  
Elevation

MAP FINDINGS

Site

Database(s)

EDR ID Number  
EPA ID Number

**HELLMANN INTL (Continued)**

**1001115581**

Owner Address: 10450 DORAL BLVD  
Owner Address 2: Not reported  
Owner City,State,Zip: REDONDO BEACH, FL --  
Contact Name: HELLMANN INTL FORWARDERS INC  
Contact Address: 10450 DORAL BLVD  
Contact Address 2: Not reported  
City,State,Zip: REDONDO BEACH, FL --

**C13  
NW  
< 1/8  
0.020 mi.  
107 ft.**

**COSTCO 49 ONE HR PHOTO  
5175 W MARINE AVE  
LAWNDALE, CA 90260**

**RCRA-SQG 1000597776  
FINDS CAD983618034  
ECHO**

**Site 2 of 3 in cluster C**

**Relative:  
Higher  
Actual:  
67 ft.**

RCRA-SQG:  
Date form received by agency: 2000-03-24 00:00:00.0  
Facility name: COSTCO 49 ONE HR PHOTO  
Site name: COSTCO WHOLESALE #49  
Facility address: 5175 W. MARINE AVE  
LAWNDALE, CA 90260  
EPA ID: CAD983618034  
Mailing address: 999 LAKE DRIVE  
ISSAQUAH, CA 98027  
Contact: SHAWN M LUTTRELL  
Contact address: Not reported  
Not reported  
Contact country: US  
Contact telephone: 425-313-6772  
Contact email: Not reported  
EPA Region: 09  
Classification: Small Small Quantity Generator  
Description: Handler: generates more than 100 and less than 1000 kg of hazardous waste during any calendar month and accumulates less than 6000 kg of hazardous waste at any time; or generates 100 kg or less of hazardous waste during any calendar month, and accumulates more than 1000 kg of hazardous waste at any time

**Handler Activities Summary:**

U.S. importer of hazardous waste: No  
Mixed waste (haz. and radioactive): No  
Recycler of hazardous waste: No  
Transporter of hazardous waste: No  
Treater, storer or disposer of HW: No  
Underground injection activity: No  
On-site burner exemption: No  
Furnace exemption: No  
Used oil fuel burner: No  
Used oil processor: No  
User oil refiner: No  
Used oil fuel marketer to burner: No  
Used oil Specification marketer: No  
Used oil transfer facility: No  
Used oil transporter: No

**Historical Generators:**

Date form received by agency: 1999-03-04 00:00:00.0  
Site name: HAWTHORNE #49

Map ID  
 Direction  
 Distance  
 Elevation

MAP FINDINGS

Site

Database(s)

EDR ID Number  
 EPA ID Number

**COSTCO 49 ONE HR PHOTO (Continued)**

**1000597776**

Classification: Large Quantity Generator

Date form received by agency: 1992-02-05 00:00:00.0

Site name: COSTCO 49 ONE HR PHOTO

Classification: Small Quantity Generator

Violation Status: No violations found

**FINDS:**

Registry ID: 110009549248

Facility URL: [http://ofmpub.epa.gov/enviro/fii\\_query\\_detail\\_disp\\_program\\_facility?p\\_registry\\_id=110009549248](http://ofmpub.epa.gov/enviro/fii_query_detail_disp_program_facility?p_registry_id=110009549248)

**Environmental Interest/Information System:**

RCRAInfo is a national information system that supports the Resource Conservation and Recovery Act (RCRA) program through the tracking of events and activities related to facilities that generate, transport, and treat, store, or dispose of hazardous waste. RCRAInfo allows RCRA program staff to track the notification, permit, compliance, and corrective action activities required under RCRA.

[Click this hyperlink](#) while viewing on your computer to access additional FINDS: detail in the EDR Site Report.

**ECHO:**

Envid: 1000597776

Registry ID: 110009549248

DFR URL: <http://echo.epa.gov/detailed-facility-report?fid=110009549248>

Name: COSTCO 49 ONE HR PHOTO

Address: 5175 W MARINE AVE

City,State,Zip: LAWNDALE, CA 90260

**E14**  
**SE**  
 < 1/8  
 0.028 mi.  
 147 ft.

**WESTWOOD BLDG MATERIALS C**  
**15708 INGLEWOOD**  
**LAWNDALE, CA 90260**

**Site 1 of 14 in cluster E**

**LUST** **U002284620**  
 Cortese **N/A**  
**HIST CORTESE**

**Relative:**  
**Lower**  
**Actual:**  
**62 ft.**

**LUST:**

Name: WESTWOOD BLDG MATERIALS CO

Address: 15708 INGLEWOOD AVE.

City,State,Zip: LAWNDALE, CA 90260

Lead Agency: LOS ANGELES RWQCB (REGION 4)

Case Type: LUST Cleanup Site

Geo Track: [http://geotracker.waterboards.ca.gov/profile\\_report.asp?global\\_id=T0603782465](http://geotracker.waterboards.ca.gov/profile_report.asp?global_id=T0603782465)

Global Id: T0603782465

Latitude: 33.887978

Longitude: -118.360765

Status: Open - Site Assessment

Status Date: 05/15/2015

Case Worker: DPP

RB Case Number: I-11593A

Local Agency: LOS ANGELES COUNTY

File Location: Regional Board

Local Case Number: Not reported

Potential Media Affect: Soil

Potential Contaminants of Concern: Diesel

Site History: Not reported



Map ID  
Direction  
Distance  
Elevation

MAP FINDINGS

Site

Database(s)

EDR ID Number  
EPA ID Number

**WESTWOOD BLDG MATERIALS C (Continued)**

**U002284620**

LUST:

Global Id: T0603782465  
Contact Type: Regional Board Caseworker  
Contact Name: DANIEL PIROTTON  
Organization Name: LOS ANGELES RWQCB (REGION 4)  
Address: Not reported  
City: R4 UNKNOWN  
Email: dpirotton@waterboards.ca.gov  
Phone Number: 2135766714

Global Id: T0603782465  
Contact Type: Local Agency Caseworker  
Contact Name: IHEANACHO OFO  
Organization Name: LOS ANGELES COUNTY  
Address: 900 S FREMONT AVE  
City: ALHAMBRA  
Email: iof@dpw.lacounty.gov  
Phone Number: 6264583512

LUST:

Global Id: T0603782465  
Action Type: ENFORCEMENT  
Date: 03/28/2018  
Action: Staff Letter

Global Id: T0603782465  
Action Type: ENFORCEMENT  
Date: 10/23/2017  
Action: Staff Letter

Global Id: T0603782465  
Action Type: ENFORCEMENT  
Date: 08/21/2018  
Action: Staff Letter

Global Id: T0603782465  
Action Type: RESPONSE  
Date: 02/10/2004  
Action: Tank Removal Report / UST Sampling Report

Global Id: T0603782465  
Action Type: ENFORCEMENT  
Date: 09/09/2009  
Action: Staff Letter

Global Id: T0603782465  
Action Type: ENFORCEMENT  
Date: 07/20/2015  
Action: Staff Letter

Global Id: T0603782465  
Action Type: ENFORCEMENT  
Date: 05/18/2015  
Action: Staff Letter

Global Id: T0603782465

Map ID  
Direction  
Distance  
Elevation

MAP FINDINGS

Site

Database(s)

EDR ID Number  
EPA ID Number

**WESTWOOD BLDG MATERIALS C (Continued)**

**U002284620**

Action Type: RESPONSE  
Date: 11/01/2009  
Action: Other Report / Document

Global Id: T0603782465  
Action Type: RESPONSE  
Date: 10/31/2015  
Action: Soil and Water Investigation Report

Global Id: T0603782465  
Action Type: ENFORCEMENT  
Date: 04/28/2017  
Action: Clean Up Fund - Letter to RP

Global Id: T0603782465  
Action Type: RESPONSE  
Date: 09/30/2018  
Action: Well Installation Report

Global Id: T0603782465  
Action Type: RESPONSE  
Date: 03/31/2017  
Action: Soil and Water Investigation Report

Global Id: T0603782465  
Action Type: RESPONSE  
Date: 09/30/2018  
Action: Monitoring Report - Semi-Annually

Global Id: T0603782465  
Action Type: RESPONSE  
Date: 07/15/2019  
Action: Monitoring Report - Semi-Annually

Global Id: T0603782465  
Action Type: RESPONSE  
Date: 01/15/2018  
Action: Soil and Water Investigation Report

Global Id: T0603782465  
Action Type: ENFORCEMENT  
Date: 10/13/2016  
Action: Staff Letter

Global Id: T0603782465  
Action Type: ENFORCEMENT  
Date: 01/03/2017  
Action: Staff Letter

Global Id: T0603782465  
Action Type: Other  
Date: 01/28/2004  
Action: Leak Discovery

Global Id: T0603782465  
Action Type: RESPONSE  
Date: 07/15/2015

Map ID  
Direction  
Distance  
Elevation

MAP FINDINGS

Site

Database(s)

EDR ID Number  
EPA ID Number

**WESTWOOD BLDG MATERIALS C (Continued)**

**U002284620**

Action: Soil and Water Investigation Workplan - Regulator Responded

Global Id: T0603782465  
Action Type: RESPONSE  
Date: 12/01/2016  
Action: Soil and Water Investigation Workplan - Regulator Responded

Global Id: T0603782465  
Action Type: RESPONSE  
Date: 07/15/2017  
Action: Soil and Water Investigation Workplan - Regulator Responded

Global Id: T0603782465  
Action Type: RESPONSE  
Date: 04/30/2018  
Action: Well Installation Workplan - Regulator Responded

Global Id: T0603782465  
Action Type: REMEDIATION  
Date: 01/28/2004  
Action: Not reported

Global Id: T0603782465  
Action Type: ENFORCEMENT  
Date: 05/31/2018  
Action: Staff Letter

Global Id: T0603782465  
Action Type: ENFORCEMENT  
Date: 06/14/2017  
Action: Staff Letter

Global Id: T0603782465  
Action Type: ENFORCEMENT  
Date: 08/01/2017  
Action: Staff Letter

Global Id: T0603782465  
Action Type: Other  
Date: 02/19/2004  
Action: Leak Reported

LUST:

Global Id: T0603782465  
Status: Open  
Status Date: 01/28/2004

Global Id: T0603782465  
Status: Open - Case Begin Date  
Status Date: 01/28/2004

Global Id: T0603782465  
Status: Open - Referred  
Status Date: 06/23/2009

Global Id: T0603782465  
Status: Open - Site Assessment



Map ID  
Direction  
Distance  
Elevation

MAP FINDINGS

Site

Database(s)

EDR ID Number  
EPA ID Number

**WESTWOOD BLDG MATERIALS C (Continued)**

**U002284620**

Status Date: 09/09/2009  
  
Global Id: T0603782465  
Status: Open - Eligible for Closure  
Status Date: 01/24/2013  
  
Global Id: T0603782465  
Status: Open - Site Assessment  
Status Date: 05/15/2015

**CORTESE:**

Name: WESTWOOD BLDG MATERIALS CO  
Address: 15708 INGLEWOOD AVE.  
City,State,Zip: LAWNDALE, CA 90260  
Region: CORTESE  
Envirostor Id: Not reported  
Global ID: T0603782465  
Site/Facility Type: LUST CLEANUP SITE  
Cleanup Status: OPEN - SITE ASSESSMENT  
Status Date: Not reported  
Site Code: Not reported  
Latitude: Not reported  
Longitude: Not reported  
Owner: Not reported  
Enf Type: Not reported  
Swat R: Not reported  
Flag: active  
Order No: Not reported  
Waste Discharge System No: Not reported  
Effective Date: Not reported  
Region 2: Not reported  
WID Id: Not reported  
Solid Waste Id No: Not reported  
Waste Management Uit Name: Not reported  
File Name: Active Open

**HIST CORTESE:**

edr\_fname: WESTWOOD BLDG MATERIALS C  
edr\_fadd1: 15708 INGLEWOOD  
City,State,Zip: LAWNDALE, CA 90260  
Region: CORTESE  
Facility County Code: 19  
Reg By: LTNKA  
Reg Id: I-11593

**E15**  
**SE**  
**< 1/8**  
**0.028 mi.**  
**147 ft.**

**WESTWOOD BLDG MATERIAL CO**  
**15708 INGLEWOOD AVE**  
**LAWNDALE, CA 90260**  
**Site 2 of 14 in cluster E**

**SWEEPS UST**  
**HIST UST**  
**CERS TANKS**  
**CERS**

**U001563405**  
**N/A**

**Relative:**  
**Lower**  
**Actual:**  
**62 ft.**

**SWEEPS UST:**  
Name: WESTWOOD BLDG MATERIAL CO  
Address: 15708 INGLEWOOD AVE  
City: LAWNDALE  
Status: Active

Map ID  
Direction  
Distance  
Elevation

MAP FINDINGS

Site

Database(s)

EDR ID Number  
EPA ID Number

**WESTWOOD BLDG MATERIAL CO (Continued)**

**U001563405**

Comp Number: 11593  
Number: 2  
Board Of Equalization: 44-009378  
Referral Date: 06-07-90  
Action Date: 06-07-90  
Created Date: 06-30-89  
Owner Tank Id: Not reported  
SWRCB Tank Id: 19-000-011593-000001  
Tank Status: A  
Capacity: 1000  
Active Date: 11-29-89  
Tank Use: M.V. FUEL  
STG: P  
Content: REG UNLEADED  
Number Of Tanks: 2

Name: WESTWOOD BLDG MATERIAL CO  
Address: 15708 INGLEWOOD AVE  
City: LAWNSDALE  
Status: Active  
Comp Number: 11593  
Number: 2  
Board Of Equalization: 44-009378  
Referral Date: 06-07-90  
Action Date: 06-07-90  
Created Date: 06-30-89  
Owner Tank Id: Not reported  
SWRCB Tank Id: 19-000-011593-000002  
Tank Status: A  
Capacity: 12000  
Active Date: 06-07-90  
Tank Use: M.V. FUEL  
STG: P  
Content: REG UNLEADED  
Number Of Tanks: Not reported

**HIST UST:**

Name: WESTWOOD BUILDING MATERIALS CO  
Address: 15708 INGLEWOOD AVE  
City,State,Zip: LAWNSDALE, CA 90260  
File Number: 000287DC  
URL: <http://geotracker.waterboards.ca.gov/ustpdfs/pdf/000287DC.pdf>  
Region: STATE  
Facility ID: 00000046880  
Facility Type: Other  
Other Type: BLDG MAT'L SUPPLY  
Contact Name: RICHARD ST. JOHN  
Telephone: 2136439158  
Owner Name: WESTWOOD BUILDING MATERIALS CO  
Owner Address: 15708 INGLEWOOD AVE  
Owner City,St,Zip: LAWNSDALE, CA 90260  
Total Tanks: 0001

Tank Num: 001  
Container Num: 1  
Year Installed: 1957  
Tank Capacity: 00001000

Map ID  
Direction  
Distance  
Elevation

MAP FINDINGS

Site

Database(s)

EDR ID Number  
EPA ID Number

**WESTWOOD BLDG MATERIAL CO (Continued)**

**U001563405**

Tank Used for: PRODUCT  
Type of Fuel: REGULAR  
Container Construction Thickness: 10  
Leak Detection: Stock Inventor

[Click here for Geo Tracker PDF:](#)

**CERS TANKS:**

Name: WESTWOOD BUILDING MATERIALS CO  
Address: 15708 INGLEWOOD AVE  
City,State,Zip: LAWNDALE, CA 90260  
Site ID: 85765  
CERS ID: 10295848  
CERS Description: Underground Storage Tank

**CERS:**

Name: WESTWOOD BUILDING MATERIALS CO  
Address: 15708 INGLEWOOD AVE  
City,State,Zip: LAWNDALE, CA 90260  
Site ID: 85765  
CERS ID: 10295848  
CERS Description: Chemical Storage Facilities

**Violations:**

Site ID: 85765  
Site Name: WESTWOOD BUILDING MATERIALS CO  
Violation Date: 04-26-2017  
Citation: 23 CCR 16 2641(h) - California Code of Regulations, Title 23, Chapter 16, Section(s) 2641(h)  
Violation Description: Failure to have an approved UST Monitoring Plan.  
Violation Notes: Not reported  
Violation Division: Los Angeles County Department of Public Works  
Violation Program: UST  
Violation Source: CERS

Site ID: 85765  
Site Name: WESTWOOD BUILDING MATERIALS CO  
Violation Date: 04-24-2018  
Citation: HSC 6.7 25284(a)(3)(A)&(B) - California Health and Safety Code, Chapter 6.7, Section(s) 25284(a)(3)(A)&(B)  
Violation Description: Failure to implement or maintain a written agreement between the UST owner and operator.  
Violation Notes: Not reported  
Violation Division: Los Angeles County Department of Public Works  
Violation Program: UST  
Violation Source: CERS

Site ID: 85765  
Site Name: WESTWOOD BUILDING MATERIALS CO  
Violation Date: 04-24-2018  
Citation: 23 CCR 16 2712(f) - California Code of Regulations, Title 23, Chapter 16, Section(s) 2712(f)  
Violation Description: Failure to implement the corrections specified in the inspection report within 30 calendar days of receiving an inspection report from either the UPA or special inspector.  
Violation Notes: Not reported  
Violation Division: Los Angeles County Department of Public Works



Map ID  
Direction  
Distance  
Elevation

MAP FINDINGS

Site

Database(s)

EDR ID Number  
EPA ID Number

**WESTWOOD BLDG MATERIAL CO (Continued)**

**U001563405**

Violation Program: UST  
Violation Source: CERS

Site ID: 85765  
Site Name: WESTWOOD BUILDING MATERIALS CO  
Violation Date: 04-29-2016  
Citation: HSC 6.7 25286(a) - California Health and Safety Code, Chapter 6.7, Section(s) 25286(a)  
Violation Description: Failure to submit an complete and accurate application for a permit to operate an underground storage tank, or for renewal of the permit.  
Violation Notes: Not reported  
Violation Division: Los Angeles County Department of Public Works  
Violation Program: UST  
Violation Source: CERS

Site ID: 85765  
Site Name: WESTWOOD BUILDING MATERIALS CO  
Violation Date: 04-26-2017  
Citation: 23 CCR 16 2631(g), 2632(c)(2)(A) & (B) - California Code of Regulations, Title 23, Chapter 16, Section(s) 2631(g), 2632(c)(2)(A) & (B)  
Violation Description: Failure of the double-walled interstitial space of the tank to be continuously monitored with an audible and visual alarm.  
Violation Notes: Not reported  
Violation Division: Los Angeles County Department of Public Works  
Violation Program: UST  
Violation Source: CERS

Site ID: 85765  
Site Name: WESTWOOD BUILDING MATERIALS CO  
Violation Date: 05-06-2019  
Citation: 23 CCR 16 2712 - California Code of Regulations, Title 23, Chapter 16, Section(s) 2712  
Violation Description: Failure to comply with any of the applicable requirements of the permit issued for the operation of the UST system.  
Violation Notes: Not reported  
Violation Division: Los Angeles County Department of Public Works  
Violation Program: UST  
Violation Source: CERS

Site ID: 85765  
Site Name: WESTWOOD BUILDING MATERIALS CO  
Violation Date: 05-20-2015  
Citation: HSC 6.7 25286(a) - California Health and Safety Code, Chapter 6.7, Section(s) 25286(a)  
Violation Description: Failure to submit an complete and accurate application for a permit to operate an underground storage tank, or for renewal of the permit.  
Violation Notes: Returned to compliance on 11/10/2015.  
Violation Division: Los Angeles County Department of Public Works  
Violation Program: UST  
Violation Source: CERS

Site ID: 85765  
Site Name: WESTWOOD BUILDING MATERIALS CO  
Violation Date: 04-29-2016  
Citation: 23 CCR 16 2712(i) - California Code of Regulations, Title 23, Chapter 16, Section(s) 2712(i)

Map ID  
Direction  
Distance  
Elevation

MAP FINDINGS

Site

Database(s)

EDR ID Number  
EPA ID Number

**WESTWOOD BLDG MATERIAL CO (Continued)**

**U001563405**

Violation Description: Failure to maintain on site an approved monitoring plan.  
Violation Notes: Not reported  
Violation Division: Los Angeles County Department of Public Works  
Violation Program: UST  
Violation Source: CERS

Site ID: 85765  
Site Name: WESTWOOD BUILDING MATERIALS CO  
Violation Date: 04-24-2018  
Citation: 23 CCR 16 2712 - California Code of Regulations, Title 23, Chapter 16, Section(s) 2712

Violation Description: Failure to comply with any of the applicable requirements of the permit issued for the operation of the UST system.  
Violation Notes: Not reported  
Violation Division: Los Angeles County Department of Public Works  
Violation Program: UST  
Violation Source: CERS

Site ID: 85765  
Site Name: WESTWOOD BUILDING MATERIALS CO  
Violation Date: 04-26-2017  
Citation: 23 CCR 6.7 25284, 25286 - California Code of Regulations, Title 23, Chapter 6.7, Section(s) 25284, 25286

Violation Description: Failure to submit a complete and accurate application for a permit to operate a UST, or for renewal of the permit.  
Violation Notes: Not reported  
Violation Division: Los Angeles County Department of Public Works  
Violation Program: UST  
Violation Source: CERS

Site ID: 85765  
Site Name: WESTWOOD BUILDING MATERIALS CO  
Violation Date: 04-24-2018  
Citation: 23 CCR 16 2715(c) - California Code of Regulations, Title 23, Chapter 16, Section(s) 2715(c)

Violation Description: Failure to comply with one or more of the following designated operator (DO) monthly inspection requirements: Be performed by an ICC certified DO. Inspect monthly alarm history report, check that alarms are documented and responded to appropriately, and attach a copy. Inspect for the presence of liquid/debris in spill containers. Inspect for the presence of liquid/debris in under dispenser containment (UDC) and ensure that the monitoring equipment is positioned correctly. Inspect for liquid or debris in containment sumps where an alarm occurred with no service visit. Check that all testing and maintenance has been completed and documented. Verify that all facility employees have been trained in accordance with 23 CCR 2715(f)(2).  
Violation Notes: Not reported  
Violation Division: Los Angeles County Department of Public Works  
Violation Program: UST  
Violation Source: CERS

Site ID: 85765  
Site Name: WESTWOOD BUILDING MATERIALS CO  
Violation Date: 04-26-2017  
Citation: 23 CCR 16 2712(i) - California Code of Regulations, Title 23, Chapter 16, Section(s) 2712(i)

Violation Description: Failure to have a UST Monitoring Plan available on site.

Map ID  
Direction  
Distance  
Elevation

MAP FINDINGS

Site

Database(s)

EDR ID Number  
EPA ID Number

**WESTWOOD BLDG MATERIAL CO (Continued)**

**U001563405**

Violation Notes: Not reported  
Violation Division: Los Angeles County Department of Public Works  
Violation Program: UST  
Violation Source: CERS

Evaluation:

Eval General Type: Compliance Evaluation Inspection  
Eval Date: 04-15-2019  
Violations Found: No  
Eval Type: Routine done by local agency  
Eval Notes: Not reported  
Eval Division: Los Angeles County Department of Public Works  
Eval Program: UST  
Eval Source: CERS

Eval General Type: Compliance Evaluation Inspection  
Eval Date: 04-29-2016  
Violations Found: Yes  
Eval Type: Routine done by local agency  
Eval Notes: VR TLS-300C CERT 4/29/16, SB989 ON 5/1/13 RECERT 4/29/16. SHARED STP SUMP W/208. FILL SUMPS W/208. 460 ANN, UDC W/208. SUCTION SYSTEM.  
Eval Division: Los Angeles County Department of Public Works  
Eval Program: UST  
Eval Source: CERS

Eval General Type: Compliance Evaluation Inspection  
Eval Date: 11-28-2016  
Violations Found: No  
Eval Type: Routine done by local agency  
Eval Notes: Craig St John  
Eval Division: Los Angeles County Fire Department  
Eval Program: HMRRP  
Eval Source: CERS

Eval General Type: Compliance Evaluation Inspection  
Eval Date: 04-26-2017  
Violations Found: Yes  
Eval Type: Routine done by local agency  
Eval Notes: TLS 300C PANEL;460 ANN;208 SMPS/UDC;DW AO SMITH PIPES;F/V OVERFILL; SUCTION SYS;FAILED SNSR REPLACED @ INSPECTION/CERTIFIED  
Eval Division: Los Angeles County Department of Public Works  
Eval Program: UST  
Eval Source: CERS

Eval General Type: Compliance Evaluation Inspection  
Eval Date: 05-20-2015  
Violations Found: Yes  
Eval Type: Routine done by local agency  
Eval Notes: VALID BOE #44-051019 PROVIDED.VR/TLS-300C.SPLIT UST ANN VR460.F & P SUMPS VR208.DW PIPING-SUCTION.NO ATG.UDC 1/2 VR208.CERS CORR REQ'D.  
Eval Division: Los Angeles County Department of Public Works  
Eval Program: UST  
Eval Source: CERS

Eval General Type: Compliance Evaluation Inspection  
Eval Date: 09-27-2013  
Violations Found: No



Map ID  
Direction  
Distance  
Elevation

MAP FINDINGS

Site

Database(s)

EDR ID Number  
EPA ID Number

**WESTWOOD BLDG MATERIAL CO (Continued)**

**U001563405**

Eval Type: Routine done by local agency  
Eval Notes: INSPECTED BY M. MEKASHA CONSENT GIVEN BY ALEX VELASQUEZ  
Eval Division: Los Angeles County Fire Department  
Eval Program: HMRRP  
Eval Source: CERS

Eval General Type: Compliance Evaluation Inspection  
Eval Date: 09-27-2013  
Violations Found: No  
Eval Type: Routine done by local agency  
Eval Notes: Not reported  
Eval Division: Los Angeles County Fire Department  
Eval Program: HMRRP  
Eval Source: CERS

Eval General Type: Compliance Evaluation Inspection  
Eval Date: 04-24-2018  
Violations Found: Yes  
Eval Type: Routine done by local agency  
Eval Notes: CERS CORRECTIONS REQ'D.MISSING ALARM HISTORY PRINTOUTS APRIL + OCTOBER 2017.FLUID IN SOUTH DIESEL FILL SUMP.OPEN VIOL 860752  
Eval Division: Los Angeles County Department of Public Works  
Eval Program: UST  
Eval Source: CERS

Eval General Type: Other/Unknown  
Eval Date: 05-06-2019  
Violations Found: Yes  
Eval Type: Other, not routine, done by local agency  
Eval Notes: Not reported  
Eval Division: Los Angeles County Department of Public Works  
Eval Program: UST  
Eval Source: CERS

Coordinates:  
Site ID: 85765  
Facility Name: WESTWOOD BUILDING MATERIALS CO  
Env Int Type Code: HMBP  
Program ID: 10295848  
Coord Name: Not reported  
Ref Point Type Desc: Center of a facility or station.  
Latitude: 33.887840  
Longitude: -118.360830

Affiliation:  
Affiliation Type Desc: Environmental Contact  
Entity Name: Craig St John  
Entity Title: Not reported  
Affiliation Address: 15708 Inglewood Ave  
Affiliation City: Lawndale  
Affiliation State: CA  
Affiliation Country: Not reported  
Affiliation Zip: 90260  
Affiliation Phone: Not reported

Affiliation Type Desc: Identification Signer

Map ID  
Direction  
Distance  
Elevation

MAP FINDINGS

Site

Database(s)

EDR ID Number  
EPA ID Number

**WESTWOOD BLDG MATERIAL CO (Continued)**

**U001563405**

Entity Name: CRAIG ST JOHN  
Entity Title: PRESIDENT  
Affiliation Address: Not reported  
Affiliation City: Not reported  
Affiliation State: Not reported  
Affiliation Country: Not reported  
Affiliation Zip: Not reported  
Affiliation Phone: Not reported

Affiliation Type Desc: UST Tank Owner  
Entity Name: Craig St John  
Entity Title: Not reported  
Affiliation Address: 15708 Inglewood Ave  
Affiliation City: Lawndale  
Affiliation State: CA  
Affiliation Country: United States  
Affiliation Zip: 90260  
Affiliation Phone: (310) 643-9158

Affiliation Type Desc: Document Preparer  
Entity Name: CRAIG ST JOHN  
Entity Title: Not reported  
Affiliation Address: Not reported  
Affiliation City: Not reported  
Affiliation State: Not reported  
Affiliation Country: Not reported  
Affiliation Zip: Not reported  
Affiliation Phone: Not reported

Affiliation Type Desc: Parent Corporation  
Entity Name: WESTWOOD BUILDING MATERIALS CO  
Entity Title: Not reported  
Affiliation Address: Not reported  
Affiliation City: Not reported  
Affiliation State: Not reported  
Affiliation Country: Not reported  
Affiliation Zip: Not reported  
Affiliation Phone: Not reported

Affiliation Type Desc: UST Property Owner Name  
Entity Name: NAS John  
Entity Title: Not reported  
Affiliation Address: 3720 Via La Selva  
Affiliation City: Palos Verdes Estates  
Affiliation State: CA  
Affiliation Country: United States  
Affiliation Zip: 90274  
Affiliation Phone: (310) 505-8598

Affiliation Type Desc: CUPA District  
Entity Name: Los Angeles County Fire  
Entity Title: Not reported  
Affiliation Address: 5825 Rickenbacker Road  
Affiliation City: Commerce  
Affiliation State: CA  
Affiliation Country: Not reported  
Affiliation Zip: 90040-3027

Map ID  
Direction  
Distance  
Elevation

MAP FINDINGS

Site

Database(s)

EDR ID Number  
EPA ID Number

**WESTWOOD BLDG MATERIAL CO (Continued)**

**U001563405**

Affiliation Phone: (323) 890-4045

Affiliation Type Desc: Facility Mailing Address  
Entity Name: Mailing Address  
Entity Title: Not reported  
Affiliation Address: 15708 INGLEWOOD AVE  
Affiliation City: LAWNDALE  
Affiliation State: CA  
Affiliation Country: Not reported  
Affiliation Zip: 90260  
Affiliation Phone: Not reported

Affiliation Type Desc: Legal Owner  
Entity Name: Craig St John  
Entity Title: Not reported  
Affiliation Address: 15708 INGLEWOOD AVE  
Affiliation City: LAWNDALE  
Affiliation State: CA  
Affiliation Country: United States  
Affiliation Zip: 90260  
Affiliation Phone: (310) 643-9158

Affiliation Type Desc: Operator  
Entity Name: Craig St John  
Entity Title: Not reported  
Affiliation Address: Not reported  
Affiliation City: Not reported  
Affiliation State: Not reported  
Affiliation Country: Not reported  
Affiliation Zip: Not reported  
Affiliation Phone: (310) 643-9158

Affiliation Type Desc: UST Tank Operator  
Entity Name: Craig St John  
Entity Title: Not reported  
Affiliation Address: 15708 Inglewood Ave  
Affiliation City: Lawndale  
Affiliation State: CA  
Affiliation Country: United States  
Affiliation Zip: 90260  
Affiliation Phone: (310) 643-9158

**E16 WESTWOOD BLDG MATERIALS**  
**SE 15708 INGLEWOOD AVE**  
**< 1/8 LAWNDALE, CA 90260**  
**0.028 mi.**  
**147 ft. Site 3 of 14 in cluster E**

**Relative:**  
**Lower**

**Actual:** RCRA-SQG:  
**62 ft.** Date form received by agency: 1993-03-23 00:00:00.0  
Facility name: WESTWOOD BLDG MATERIALS  
Facility address: 15708 INGLEWOOD AVE  
LAWNDALE, CA 90260  
EPA ID: CAD983662404  
Contact: RON TYWER

**RCRA-SQG 1000820211**  
**LUST CAD983662404**  
**UST**  
**FINDS**  
**ECHO**  
**HAZNET**  
**HWTS**



Map ID  
Direction  
Distance  
Elevation

MAP FINDINGS

Site

Database(s)

EDR ID Number  
EPA ID Number

**WESTWOOD BLDG MATERIALS (Continued)**

**1000820211**

Contact address: 15708 INGLEWOOD AVE  
LAWNDALE, CA 90260  
Contact country: US  
Contact telephone: 310-643-9158  
Contact email: Not reported  
EPA Region: 09  
Classification: Small Small Quantity Generator  
Description: Handler: generates more than 100 and less than 1000 kg of hazardous waste during any calendar month and accumulates less than 6000 kg of hazardous waste at any time; or generates 100 kg or less of hazardous waste during any calendar month, and accumulates more than 1000 kg of hazardous waste at any time

Owner/Operator Summary:

Owner/operator name: WESTWOOD BLDG MATERIALS  
Owner/operator address: 15708 INGLEWOOD AVE  
LAWNDALE, CA 90260  
Owner/operator country: Not reported  
Owner/operator telephone: 310-643-9158  
Owner/operator email: Not reported  
Owner/operator fax: Not reported  
Owner/operator extension: Not reported  
Legal status: Private  
Owner/Operator Type: Owner  
Owner/Op start date: Not reported  
Owner/Op end date: Not reported

Handler Activities Summary:

U.S. importer of hazardous waste: No  
Mixed waste (haz. and radioactive): No  
Recycler of hazardous waste: No  
Transporter of hazardous waste: No  
Treater, storer or disposer of HW: No  
Underground injection activity: No  
On-site burner exemption: No  
Furnace exemption: No  
Used oil fuel burner: No  
Used oil processor: No  
User oil refiner: No  
Used oil fuel marketer to burner: No  
Used oil Specification marketer: No  
Used oil transfer facility: No  
Used oil transporter: No

Violation Status: No violations found

LUST REG 4:

Region: 4  
Regional Board: 04  
County: Los Angeles  
Facility Id: I-11593  
Status: Case Closed  
Substance: Gasoline  
Substance Quantity: Not reported  
Local Case No: Not reported  
Case Type: Soil  
Abatement Method Used at the Site: Not reported

Map ID  
Direction  
Distance  
Elevation

MAP FINDINGS

Site

Database(s)

EDR ID Number  
EPA ID Number

**WESTWOOD BLDG MATERIALS (Continued)**

**1000820211**

Global ID: T0603703823  
W Global ID: Not reported  
Staff: JT  
Local Agency: 19000  
Cross Street: Not reported  
Enforcement Type: Not reported  
Date Leak Discovered: 2/9/1993  
Date Leak First Reported: 12/2/1993  
Date Leak Record Entered: 3/22/1994  
Date Confirmation Began: Not reported  
Date Leak Stopped: Not reported  
Date Case Last Changed on Database: 7/15/1998  
Date the Case was Closed: 7/15/1998  
How Leak Discovered: Tank Closure  
How Leak Stopped: Not reported  
Cause of Leak: UNK  
Leak Source: UNK  
Operator: Not reported  
Water System: Not reported  
Well Name: Not reported  
Approx. Dist To Production Well (ft): 2264.1527158568920945103509238  
Source of Cleanup Funding: UNK  
Preliminary Site Assessment Workplan Submitted: Not reported  
Preliminary Site Assessment Began: Not reported  
Pollution Characterization Began: Not reported  
Remediation Plan Submitted: Not reported  
Remedial Action Underway: Not reported  
Post Remedial Action Monitoring Began: Not reported  
Enforcement Action Date: Not reported  
Historical Max MTBE Date: Not reported  
Hist Max MTBE Conc in Groundwater: Not reported  
Hist Max MTBE Conc in Soil: Not reported  
Significant Interim Remedial Action Taken: Not reported  
GW Qualifier: Not reported  
Soil Qualifier: Not reported  
Organization: Not reported  
Owner Contact: Not reported  
Responsible Party: WESTWOOD BLDG MATERIALS CO.  
RP Address: 15708 S INGLEWOOD AVE, LAWNSDALE, CA 90260  
Program: LUST  
Lat/Long: 33.8885786 / -1  
Local Agency Staff: Not reported  
Beneficial Use: Not reported  
Priority: LOP/LOW - MINOR OR NO POTENTIAL WATER RESOURCE IMPACT  
Cleanup Fund Id: Not reported  
Suspended: Not reported  
Assigned Name: Not reported  
Summary: PRELIMINARY SOIL INVESTIGATION IS REQUIRED. 03/27/98  
WP FOR PRELIMINARY SITE ASSESSMENT 07/01/98 RPT OF  
PRELIMINARY SITE ASSESSEMT

**UST:**

Name: WESTWOOD BLDG MATERIALS CO  
Address: 15708 INGLEWOOD AVE  
City,State,Zip: LAWNSDALE, CA 90260  
Facility ID: 11593  
Permitting Agency: LOS ANGELES COUNTY

Map ID  
Direction  
Distance  
Elevation

MAP FINDINGS

Site

Database(s)

EDR ID Number  
EPA ID Number

**WESTWOOD BLDG MATERIALS (Continued)**

**1000820211**

Latitude: 33.8891965  
Longitude: -118.3593503  
  
Name: WESTWOOD BUILDING MATERIALS CO  
Address: 15708 INGLEWOOD AVE  
City,State,Zip: LAWNDALE, CA 90260  
Facility ID: LACoFA0014572  
Permitting Agency: Los Angeles County Fire Department  
Latitude: 33.88784  
Longitude: -118.36083

**FINDS:**

Registry ID: 110002894930  
Facility URL: [http://ofmpub.epa.gov/enviro/fii\\_query\\_detail.disp\\_program\\_facility?p\\_registry\\_id=110002894930](http://ofmpub.epa.gov/enviro/fii_query_detail.disp_program_facility?p_registry_id=110002894930)

**Environmental Interest/Information System:**

California Hazardous Waste Tracking System - Datamart (HWTS-DATAMART) provides California with information on hazardous waste shipments for generators, transporters, and treatment, storage, and disposal facilities.

RCRAInfo is a national information system that supports the Resource Conservation and Recovery Act (RCRA) program through the tracking of events and activities related to facilities that generate, transport, and treat, store, or dispose of hazardous waste. RCRAInfo allows RCRA program staff to track the notification, permit, compliance, and corrective action activities required under RCRA.  
STATE MASTER

[Click this hyperlink](#) while viewing on your computer to access additional FINDS: detail in the EDR Site Report.

**ECHO:**

Envid: 1000820211  
Registry ID: 110002894930  
DFR URL: <http://echo.epa.gov/detailed-facility-report?fid=110002894930>  
Name: WESTWOOD BLDG MATERIALS  
Address: 15708 INGLEWOOD AVE  
City,State,Zip: LAWNDALE, CA 90260

**HAZNET:**

Name: WESTWOOD BLDG MATERIALS  
Address: 15708 INGLEWOOD AVE  
Address 2: Not reported  
City,State,Zip: LAWNDALE, CA 902600000  
Contact: CRAIG ST JOHN  
Telephone: 3106439158  
Mailing Name: Not reported  
Mailing Address: 15708 INGLEWOOD AVE

Year: 2005  
Gepaid: CAD983662404  
TSD EPA ID: CAD982444481  
CA Waste Code: 181 - Other inorganic solid waste  
Disposal Method: R01 - Recycler  
Tons: 0.0175



Map ID  
Direction  
Distance  
Elevation

MAP FINDINGS

Site

Database(s)

EDR ID Number  
EPA ID Number

**WESTWOOD BLDG MATERIALS (Continued)**

**1000820211**

Year: 1999  
Gepaid: CAD983662404  
TSD EPA ID: CAT080013352  
CA Waste Code: 741 - Liquids with halogenated organic compounds >= 1,000 Mg./L  
Disposal Method: R01 - Recycler  
Tons: 0.1876

Year: 1997  
Gepaid: CAD983662404  
TSD EPA ID: CAT080013352  
CA Waste Code: 241 - Tank bottom waste  
Disposal Method: R01 - Recycler  
Tons: 0.1459

Additional Info:

Year: 1997  
Gen EPA ID: CAD983662404

Shipment Date: 19970604  
Creation Date: 12/4/1997 0:00:00  
Receipt Date: 19970611  
Manifest ID: 96679665  
Trans EPA ID: CAL000159893  
Trans Name: Not reported  
Trans 2 EPA ID: CAD028277036  
Trans 2 Name: Not reported  
TSD EPA ID: CAT080013352  
Trans Name: Not reported  
TSD EPA ID: Not reported  
TSD EPA Alt EPA ID: Not reported  
TSD EPA Alt Name: Not reported  
CA Waste Code: 241 - Tank bottom waste 251 Still bottoms with halogenated organics  
RCRA Code: D001  
Disposal Method: R01 - Recycler  
Quantity Tons: 0.1459  
Waste Quantity: 35  
Quantity Unit: G  
Additional Code 1: Not reported  
Additional Code 2: Not reported  
Additional Code 3: Not reported  
Additional Code 4: Not reported  
Additional Code 5: Not reported

Additional Info:

Year: 2005  
Gen EPA ID: CAD983662404

Shipment Date: 20051107  
Creation Date: 1/2/2007 18:30:32  
Receipt Date: 20051108  
Manifest ID: 24745476  
Trans EPA ID: CAD982444481  
Trans Name: FILTER RECYCLING SERVICES INC  
Trans 2 EPA ID: Not reported  
Trans 2 Name: Not reported  
TSD EPA ID: CAD982444481

Map ID  
Direction  
Distance  
Elevation

MAP FINDINGS

Site

Database(s)

EDR ID Number  
EPA ID Number

**WESTWOOD BLDG MATERIALS (Continued)**

**1000820211**

Trans Name: FILTER RECYCLING SERVICES INC  
TSDf Alt EPA ID: CAD982444481  
TSDf Alt Name: Not reported  
CA Waste Code: 181 - Other inorganic solid waste Organics  
RCRA Code: Not reported  
Disposal Method: R01 - Recycler  
Quantity Tons: 0.0175  
Waste Quantity: 35  
Quantity Unit: P  
Additional Code 1: Not reported  
Additional Code 2: Not reported  
Additional Code 3: Not reported  
Additional Code 4: Not reported  
Additional Code 5: Not reported

**Additional Info:**

Year: 1999  
Gen EPA ID: CAD983662404

Shipment Date: 19990709  
Creation Date: 9/21/1999 0:00:00  
Receipt Date: 19990709  
Manifest ID: 98126977  
Trans EPA ID: CAL000159893  
Trans Name: Not reported  
Trans 2 EPA ID: CAD028277036  
Trans 2 Name: Not reported  
TSDf EPA ID: CAT080013352  
Trans Name: Not reported  
TSDf Alt EPA ID: Not reported  
TSDf Alt Name: Not reported  
CA Waste Code: 741 - Liquids with halogenated organic compounds > 1000 mg/l  
RCRA Code: D001  
Disposal Method: R01 - Recycler  
Quantity Tons: 0.1876  
Waste Quantity: 45  
Quantity Unit: G  
Additional Code 1: Not reported  
Additional Code 2: Not reported  
Additional Code 3: Not reported  
Additional Code 4: Not reported  
Additional Code 5: Not reported

**HWTS:**

Name: WESTWOOD BLDG MATERIALS  
Address: 15708 INGLEWOOD AVE  
Address 2: Not reported  
City,State,Zip: LAWNDALE, CA 902600000  
EPA ID: CAD983662404  
Inactive Date: 08/20/2012  
Create Date: 03/23/1993  
Last Act Date: 02/13/2013  
Mailing Name: Not reported  
Mailing Address: 15708 INGLEWOOD AVE  
Mailing Address 2: Not reported  
Mailing City,State,Zip: LAWNDALE, CA 902602590

Map ID  
Direction  
Distance  
Elevation

MAP FINDINGS

Site

Database(s)

EDR ID Number  
EPA ID Number

**WESTWOOD BLDG MATERIALS (Continued)**

**1000820211**

Owner Name: CRAIG & RICHARD ST JOHN  
Owner Address: 15708 INGLEWOOD AVE  
Owner Address 2: Not reported  
Owner City,State,Zip: LAWNDALE, CA 902602590  
Contact Name: CRAIG ST JOHN  
Contact Address: 15708 INGLEWOOD AVE  
Contact Address 2: Not reported  
City,State,Zip: LAWNDALE, CA 902602590

**B17  
SE  
< 1/8  
0.031 mi.  
164 ft.**

**T Y C SERVICE & REPAIR  
4634 MANHATTAN BEACH BLVD  
LAWNDALE, CA 90260  
Site 3 of 10 in cluster B**

**CERS HAZ WASTE  
LOS ANGELES CO. HMS  
CERS**

**S106024688  
N/A**

**Relative:  
Higher  
Actual:  
64 ft.**

CERS HAZ WASTE:  
Name: TYC AUTO REPAIR  
Address: 4634 MANHATTAN BEACH BLVD  
City,State,Zip: LAWNDALE, CA 90260  
Site ID: 78251  
CERS ID: 10297315  
CERS Description: Hazardous Waste Generator

**LOS ANGELES CO. HMS:**

Name: T Y C SERVICE & REPAIR  
Address: 4634 MANHATTAN BEACH BLVD  
City,State,Zip: LAWNDALE, CA 90260  
Region: LA  
Permit Category: Not reported  
Facility Id: 019008-027261  
Facility Type: Not reported  
Facility Status: OPEN  
Area: 2W  
Permit Number: Not reported  
Permit Status: Not reported

**CERS:**

Name: TYC AUTO REPAIR  
Address: 4634 MANHATTAN BEACH BLVD  
City,State,Zip: LAWNDALE, CA 90260  
Site ID: 78251  
CERS ID: 10297315  
CERS Description: Chemical Storage Facilities

**Violations:**

Site ID: 78251  
Site Name: TYC AUTO REPAIR  
Violation Date: 08-22-2016  
Citation: HSC 6.95 25508.2 - California Health and Safety Code, Chapter 6.95, Section(s) 25508.2  
Violation Description: Failure to annually review and electronically certify that the business plan is complete and accurate on or before the annual due date.  
Violation Notes: Returned to compliance on 09/09/2016. OBSERVATION: The facility has not annually reviewed and certified that the business plan is complete, accurate, and up-to-date. The last HMBP submitted was in 2013. CORRECTIVE ACTION: Review, revise, and certify the business plan



Map ID  
Direction  
Distance  
Elevation

MAP FINDINGS

Site

Database(s)

EDR ID Number  
EPA ID Number

**TYC SERVICE & REPAIR (Continued)**

**S106024688**

electronically in the California Environmental Reporting System (CERS).  
Violation Division: Los Angeles County Fire Department  
Violation Program: HMRRP  
Violation Source: CERS

Site ID: 78251  
Site Name: TYC AUTO REPAIR  
Violation Date: 08-13-2013  
Citation: HSC 6.95 25505(a) - California Health and Safety Code, Chapter 6.95, Section(s) 25505(a)  
Violation Description: Owner/Operator failed to complete and/or submit a Hazardous Materials Business Plan when storing hazardous materials at or above the thresholds quantities of 55 gallons/500 lbs/200 cubic feet.  
Violation Notes: OPERATOR FAILED TO SUBMIT HMBP IN CERS TO COMPLY WITH AB2286  
Violation Division: Los Angeles County Fire Department  
Violation Program: HMRRP  
Violation Source: CERS

Site ID: 78251  
Site Name: TYC AUTO REPAIR  
Violation Date: 08-13-2013  
Citation: 22 CCR 12 66262.34(f) - California Code of Regulations, Title 22, Chapter 12, Section(s) 66262.34(f)  
Violation Description: Failure to properly label hazardous waste accumulation containers with the following requirements: "Hazardous Waste", name and address of the generator, physical and chemical characteristics of the Hazardous Waste, and starting accumulation date.  
Violation Notes: OPERATOR FAILED TO PROPERLY LABEL ALL HW CONTAINERS WITH REQUIRED INFORMATION.  
Violation Division: Los Angeles County Fire Department  
Violation Program: HW  
Violation Source: CERS

Evaluation:  
Eval General Type: Other/Unknown  
Eval Date: 03-13-2014  
Violations Found: No  
Eval Type: Other, not routine, done by local agency  
Eval Notes: Not reported  
Eval Division: Los Angeles County Fire Department  
Eval Program: HMRRP  
Eval Source: CERS

Eval General Type: Compliance Evaluation Inspection  
Eval Date: 08-13-2013  
Violations Found: Yes  
Eval Type: Routine done by local agency  
Eval Notes: INSPECTED BY M. MEKASHA CONSENT GIVEN BY THONG CHAU  
Eval Division: Los Angeles County Fire Department  
Eval Program: HW  
Eval Source: CERS

Eval General Type: Compliance Evaluation Inspection  
Eval Date: 08-22-2016  
Violations Found: Yes  
Eval Type: Routine done by local agency

Map ID  
Direction  
Distance  
Elevation

MAP FINDINGS

Site

Database(s)

EDR ID Number  
EPA ID Number

**T Y C SERVICE & REPAIR (Continued)**

**S106024688**

Eval Notes:	Chris Chau
Eval Division:	Los Angeles County Fire Department
Eval Program:	HMRRP
Eval Source:	CERS
Eval General Type:	Other/Unknown
Eval Date:	12-21-2016
Violations Found:	No
Eval Type:	Other, not routine, done by local agency
Eval Notes:	Not reported
Eval Division:	Los Angeles County Fire Department
Eval Program:	HMRRP
Eval Source:	CERS
Eval General Type:	Compliance Evaluation Inspection
Eval Date:	08-13-2013
Violations Found:	No
Eval Type:	Routine done by local agency
Eval Notes:	Not reported
Eval Division:	Los Angeles County Fire Department
Eval Program:	HMRRP
Eval Source:	CERS
Eval General Type:	Compliance Evaluation Inspection
Eval Date:	08-13-2013
Violations Found:	No
Eval Type:	Routine done by local agency
Eval Notes:	Not reported
Eval Division:	Los Angeles County Fire Department
Eval Program:	HW
Eval Source:	CERS
Eval General Type:	Other/Unknown
Eval Date:	03-13-2014
Violations Found:	No
Eval Type:	Other, not routine, done by local agency
Eval Notes:	Not reported
Eval Division:	Los Angeles County Fire Department
Eval Program:	HW
Eval Source:	CERS
Eval General Type:	Compliance Evaluation Inspection
Eval Date:	08-13-2013
Violations Found:	Yes
Eval Type:	Routine done by local agency
Eval Notes:	INSPECTED BY M. MEKASHA CONSENT GIVEN BY THONG CHAU
Eval Division:	Los Angeles County Fire Department
Eval Program:	HMRRP
Eval Source:	CERS
Eval General Type:	Compliance Evaluation Inspection
Eval Date:	08-22-2016
Violations Found:	No
Eval Type:	Routine done by local agency
Eval Notes:	Chris Chau
Eval Division:	Los Angeles County Fire Department
Eval Program:	HW

Map ID  
Direction  
Distance  
Elevation

MAP FINDINGS

Site

Database(s)

EDR ID Number  
EPA ID Number

**TYC SERVICE & REPAIR (Continued)**

**S106024688**

Eval Source: CERS

Enforcement Action:

Site ID: 78251  
Site Name: TYC AUTO REPAIR  
Site Address: 4634 MANHATTAN BEACH BLVD  
Site City: LAWDALE  
Site Zip: 90260  
Enf Action Date: 08-13-2013  
Enf Action Type: Notice of Violation (Unified Program)  
Enf Action Description: Notice of Violation Issued by the Inspector at the Time of Inspection  
Enf Action Notes: Not reported  
Enf Action Division: Los Angeles County Fire Department  
Enf Action Program: HMRRP  
Enf Action Source: CERS

Site ID: 78251  
Site Name: TYC AUTO REPAIR  
Site Address: 4634 MANHATTAN BEACH BLVD  
Site City: LAWDALE  
Site Zip: 90260  
Enf Action Date: 08-13-2013  
Enf Action Type: Notice of Violation (Unified Program)  
Enf Action Description: Notice of Violation Issued by the Inspector at the Time of Inspection  
Enf Action Notes: Not reported  
Enf Action Division: Los Angeles County Fire Department  
Enf Action Program: HW  
Enf Action Source: CERS

Coordinates:

Site ID: 78251  
Facility Name: TYC AUTO REPAIR  
Env Int Type Code: HWG  
Program ID: 10297315  
Coord Name: Not reported  
Ref Point Type Desc: Center of a facility or station.  
Latitude: 33.887070  
Longitude: -118.358800

Affiliation:

Affiliation Type Desc: Identification Signer  
Entity Name: THONG CHAU  
Entity Title: OWNER  
Affiliation Address: Not reported  
Affiliation City: Not reported  
Affiliation State: Not reported  
Affiliation Country: Not reported  
Affiliation Zip: Not reported  
Affiliation Phone: Not reported

Affiliation Type Desc: Legal Owner  
Entity Name: THONG CHAU  
Entity Title: Not reported  
Affiliation Address: 4634 MANHATTAN BEACH BLVD  
Affiliation City: Lawndale  
Affiliation State: CA



Map ID  
Direction  
Distance  
Elevation

MAP FINDINGS

Site

Database(s)

EDR ID Number  
EPA ID Number

**TYC SERVICE & REPAIR (Continued)**

**S106024688**

Affiliation Country: United States  
Affiliation Zip: 90260  
Affiliation Phone: (310) 542-4171

Affiliation Type Desc: Property Owner  
Entity Name: CHRISTOPHER CHAU  
Entity Title: Not reported  
Affiliation Address: 4634 MANHATTAN BEACH BLVD.  
Affiliation City: LAWNDALE  
Affiliation State: CA  
Affiliation Country: United States  
Affiliation Zip: 90260  
Affiliation Phone: (310) 542-4171

Affiliation Type Desc: Facility Mailing Address  
Entity Name: Mailing Address  
Entity Title: Not reported  
Affiliation Address: 4634 MANHATTAN BEACH BLVD  
Affiliation City: LAWNDALE  
Affiliation State: CA  
Affiliation Country: Not reported  
Affiliation Zip: 90260  
Affiliation Phone: Not reported

Affiliation Type Desc: CUPA District  
Entity Name: Los Angeles County Fire  
Entity Title: Not reported  
Affiliation Address: 5825 Rickenbacker Road  
Affiliation City: Commerce  
Affiliation State: CA  
Affiliation Country: Not reported  
Affiliation Zip: 90040-3027  
Affiliation Phone: (323) 890-4045

Affiliation Type Desc: Document Preparer  
Entity Name: THONG CHAU  
Entity Title: Not reported  
Affiliation Address: Not reported  
Affiliation City: Not reported  
Affiliation State: Not reported  
Affiliation Country: Not reported  
Affiliation Zip: Not reported  
Affiliation Phone: Not reported

Affiliation Type Desc: Environmental Contact  
Entity Name: BLACKSTAR OIL COMPANY  
Entity Title: Not reported  
Affiliation Address: 7837 OCEANUS DR.  
Affiliation City: LOS ANGELES  
Affiliation State: CA  
Affiliation Country: Not reported  
Affiliation Zip: 90046  
Affiliation Phone: Not reported

Affiliation Type Desc: Operator  
Entity Name: THONG CHAU  
Entity Title: Not reported

Map ID  
 Direction  
 Distance  
 Elevation

MAP FINDINGS

Site

Database(s)

EDR ID Number  
 EPA ID Number

**TYC SERVICE & REPAIR (Continued)**

**S106024688**

Affiliation Address: Not reported  
 Affiliation City: Not reported  
 Affiliation State: Not reported  
 Affiliation Country: Not reported  
 Affiliation Zip: Not reported  
 Affiliation Phone: (310) 542-4171

Affiliation Type Desc: Parent Corporation  
 Entity Name: TYC AUTO REPAIR  
 Entity Title: Not reported  
 Affiliation Address: Not reported  
 Affiliation City: Not reported  
 Affiliation State: Not reported  
 Affiliation Country: Not reported  
 Affiliation Zip: Not reported  
 Affiliation Phone: Not reported

**A18  
 ESE  
 < 1/8  
 0.034 mi.  
 177 ft.**

**FREEWAY FUEL & FOOD INC  
 15606 INGLEWOOD AVE  
 LAWNSDALE, CA 90260**

**EDR Hist Auto 1021170411  
 N/A**

**Site 9 of 17 in cluster A**

**Relative:  
 Higher** EDR Hist Auto

**Actual:  
 67 ft.**

Year:	Name:	Type:
1989	FREEWAY EXXON	Gasoline Service Stations
1991	FREEWAY EXXON	Gasoline Service Stations
1992	FREEWAY EXXON	Gasoline Service Stations
1993	FREEWAY EXXON	Gasoline Service Stations
1994	FREEWAY FUEL & AUTOMOTIVE	Gasoline Service Stations
1995	FREEWAY FUEL & AUTOMOTIVE	Gasoline Service Stations
1996	FREEWAY FUEL & AUTOMOTIVE INC	Gasoline Service Stations
1999	FREEWAY FUEL & AUTOMOTIVE	Gasoline Service Stations
1999	U-HAUL CO LAWNSDALE	Gasoline Service Stations
2000	U-HAUL CO LAWNSDALE	Gasoline Service Stations
2000	FREEWAY FUEL & AUTOMOTIVE	Gasoline Service Stations
2001	FREEWAY FUEL & FOOD	Gasoline Service Stations
2002	FREEWAY FUEL & FOOD	Gasoline Service Stations
2003	FREEWAY FUEL & FOOD	Gasoline Service Stations
2004	FREEWAY FUEL & FOOD INC	Gasoline Service Stations
2005	FREEWAY FUEL & FOOD INC	Gasoline Service Stations, NEC
2006	FREEWAY FUEL & FOOD INC	Gasoline Service Stations, NEC
2007	FREEWAY FUEL & FOOD INC	Gasoline Service Stations, NEC
2008	FRYS 405 SHELL	Gasoline Service Stations
2008	FREEWAY FUEL & FOOD INC	Gasoline Service Stations, NEC
2009	FRYS 405 SHELL	Gasoline Service Stations
2009	FREEWAY FUEL & FOOD INC	Gasoline Service Stations, NEC
2010	FREEWAY FUEL & FOOD INC	Gasoline Service Stations, NEC
2010	FRYS 405 SHELL	Gasoline Service Stations
2011	FREEWAY FUEL & FOOD INC	Gasoline Service Stations, NEC
2011	FRYS 405 SHELL	Gasoline Service Stations
2012	FRYS 405 SHELL	Gasoline Service Stations
2012	FREEWAY FUEL & FOOD INC	Gasoline Service Stations, NEC
2013	FREEWAY FUEL & FOOD INC	Gasoline Service Stations, NEC
2013	FRYS 405 SHELL	Gasoline Service Stations
2014	FREEWAY FUEL & FOOD INC	Gasoline Service Stations, NEC

Map ID  
Direction  
Distance  
Elevation

MAP FINDINGS

Site

Database(s)

EDR ID Number  
EPA ID Number

**FREEWAY FUEL & FOOD INC (Continued)**

1021170411

2014 FRY'S 405 SHELL

Gasoline Service Stations, NEC

A19  
ESE  
< 1/8  
0.034 mi.  
177 ft.

**EXXON SERVICE STATION**  
**15606 INGLEWOOD AVE**  
**LAWNDALE, CA 90260**

**HIST UST** U001563387  
N/A

Site 10 of 17 in cluster A

**Relative:**  
**Higher**  
**Actual:**  
**67 ft.**

HIST UST:  
Name: EXXON SERVICE STATION  
Address: 15606 INGLEWOOD AVE  
City,State,Zip: LAWNDALE, CA 90260  
File Number: Not reported  
URL: Not reported  
Region: STATE  
Facility ID: 00000029150  
Facility Type: Gas Station  
Other Type: Not reported  
Contact Name: HESHAM SELIM  
Telephone: 2135359044  
Owner Name: EXXON COMPANY U.S.A  
Owner Address: 16945 NORTH CHASE BLVD.  
Owner City,St,Zip: HOUSTON, TX 77210  
Total Tanks: 0004

Tank Num: 001  
Container Num: #1  
Year Installed: 1967  
Tank Capacity: 00008000  
Tank Used for: PRODUCT  
Type of Fuel: PREMIUM  
Container Construction Thickness: Not reported  
Leak Detection: Stock Inventor

Tank Num: 002  
Container Num: #2  
Year Installed: 1967  
Tank Capacity: 00000000  
Tank Used for: PRODUCT  
Type of Fuel: REGULAR  
Container Construction Thickness: Not reported  
Leak Detection: Stock Inventor

Tank Num: 003  
Container Num: #3  
Year Installed: 1967  
Tank Capacity: 00008000  
Tank Used for: PRODUCT  
Type of Fuel: UNLEADED  
Container Construction Thickness: Not reported  
Leak Detection: Stock Inventor

Tank Num: 004  
Container Num: #4  
Year Installed: 1967  
Tank Capacity: 00000550  
Tank Used for: WASTE  
Type of Fuel: WASTE OIL



Map ID  
Direction  
Distance  
Elevation

MAP FINDINGS

Site

Database(s)

EDR ID Number  
EPA ID Number

**EXXON SERVICE STATION (Continued)**

**U001563387**

Container Construction Thickness: Not reported  
Leak Detection: Stock Inventor

**A20  
ESE  
< 1/8  
0.034 mi.  
177 ft.**

**EXXON #7-3363  
15606 INGLEWOOD AVE S  
LAWNDALE, CA 90260**

**LUST  
HIST CORTESE  
CERS**

**S101296641  
N/A**

**Site 11 of 17 in cluster A**

**Relative:  
Higher  
Actual:  
67 ft.**

**LUST:**

Name: EXXON #7-3363 FORMER  
Address: 15606 INGLEWOOD AVE. S.  
City,State,Zip: LAWNDALE, CA 90260  
Lead Agency: LOS ANGELES RWQCB (REGION 4)  
Case Type: LUST Cleanup Site  
Geo Track: [http://geotracker.waterboards.ca.gov/profile\\_report.asp?global\\_id=T0603742906](http://geotracker.waterboards.ca.gov/profile_report.asp?global_id=T0603742906)  
Global Id: T0603742906  
Latitude: 33.8894768723208  
Longitude: -118.361034393311  
Status: Completed - Case Closed  
Status Date: 07/30/2019  
Case Worker: CET  
RB Case Number: I-06212A  
Local Agency: LOS ANGELES COUNTY  
File Location: Regional Board  
Local Case Number: Not reported  
Potential Media Affect: Aquifer used for drinking water supply  
Potential Contaminants of Concern: Gasoline  
Site History: Not reported

**LUST:**

Global Id: T0603742906  
Contact Type: Regional Board Caseworker  
Contact Name: CHANDRA TYLER  
Organization Name: LOS ANGELES RWQCB (REGION 4)  
Address: Not reported  
City: R4 UNKNOWN  
Email: cetyler@waterboards.ca.gov  
Phone Number: Not reported

Global Id: T0603742906  
Contact Type: Local Agency Caseworker  
Contact Name: TIM SMITH  
Organization Name: LOS ANGELES COUNTY  
Address: 900 S. FREMONT AVE.  
City: ALHAMBRA  
Email: tsmith@dpw.lacounty.gov  
Phone Number: Not reported

**LUST:**

Global Id: T0603742906  
Action Type: ENFORCEMENT  
Date: 09/16/2008  
Action: Notice to Comply

Global Id: T0603742906  
Action Type: ENFORCEMENT  
Date: 01/23/2019

Map ID  
Direction  
Distance  
Elevation

MAP FINDINGS

Site

Database(s)

EDR ID Number  
EPA ID Number

**EXXON #7-3363 (Continued)**

**S101296641**

Action: Staff Letter

Global Id: T0603742906  
Action Type: RESPONSE  
Date: 08/10/2006  
Action: Other Report / Document

Global Id: T0603742906  
Action Type: RESPONSE  
Date: 10/31/2006  
Action: Soil and Water Investigation Workplan

Global Id: T0603742906  
Action Type: RESPONSE  
Date: 03/26/2007  
Action: Soil and Water Investigation Workplan

Global Id: T0603742906  
Action Type: RESPONSE  
Date: 03/26/2007  
Action: Soil and Water Investigation Workplan

Global Id: T0603742906  
Action Type: RESPONSE  
Date: 05/31/2007  
Action: Soil and Water Investigation Workplan

Global Id: T0603742906  
Action Type: RESPONSE  
Date: 10/15/2007  
Action: Conceptual Site Model

Global Id: T0603742906  
Action Type: RESPONSE  
Date: 04/15/2008  
Action: Monitoring Report - Quarterly

Global Id: T0603742906  
Action Type: ENFORCEMENT  
Date: 06/15/2009  
Action: Staff Letter

Global Id: T0603742906  
Action Type: ENFORCEMENT  
Date: 10/31/2018  
Action: Notification - Preclosure

Global Id: T0603742906  
Action Type: RESPONSE  
Date: 01/15/2008  
Action: Monitoring Report - Quarterly

Global Id: T0603742906  
Action Type: ENFORCEMENT  
Date: 07/30/2019  
Action: Closure/No Further Action Letter

Map ID  
Direction  
Distance  
Elevation

MAP FINDINGS

Site

Database(s)

EDR ID Number  
EPA ID Number

**EXXON #7-3363 (Continued)**

**S101296641**

Global Id: T0603742906  
Action Type: RESPONSE  
Date: 07/15/2008  
Action: Monitoring Report - Quarterly

Global Id: T0603742906  
Action Type: RESPONSE  
Date: 07/15/2015  
Action: Monitoring Report - Semi-Annually

Global Id: T0603742906  
Action Type: RESPONSE  
Date: 07/15/2009  
Action: Monitoring Report - Semi-Annually

Global Id: T0603742906  
Action Type: ENFORCEMENT  
Date: 05/21/2015  
Action: Health and Safety Code Section 25296.10(c)

Global Id: T0603742906  
Action Type: ENFORCEMENT  
Date: 12/22/2015  
Action: Health and Safety Code Section 25296.10(c)

Global Id: T0603742906  
Action Type: ENFORCEMENT  
Date: 05/08/2017  
Action: Staff Letter

Global Id: T0603742906  
Action Type: RESPONSE  
Date: 05/17/2016  
Action: Other Report / Document

Global Id: T0603742906  
Action Type: RESPONSE  
Date: 04/15/2017  
Action: Monitoring Report - Quarterly

Global Id: T0603742906  
Action Type: RESPONSE  
Date: 01/15/2018  
Action: Monitoring Report - Semi-Annually

Global Id: T0603742906  
Action Type: RESPONSE  
Date: 07/15/2017  
Action: Remedial Progress Report

Global Id: T0603742906  
Action Type: RESPONSE  
Date: 07/15/2018  
Action: Monitoring Report - Semi-Annually

Global Id: T0603742906  
Action Type: RESPONSE



Map ID  
Direction  
Distance  
Elevation

MAP FINDINGS

Site

Database(s)

EDR ID Number  
EPA ID Number

**EXXON #7-3363 (Continued)**

**S101296641**

Date: 07/15/2017  
Action: Monitoring Report - Semi-Annually

Global Id: T0603742906  
Action Type: ENFORCEMENT  
Date: 03/10/2007  
Action: 13267 Requirement

Global Id: T0603742906  
Action Type: ENFORCEMENT  
Date: 11/20/2006  
Action: Staff Letter

Global Id: T0603742906  
Action Type: ENFORCEMENT  
Date: 08/10/2006  
Action: Staff Letter

Global Id: T0603742906  
Action Type: ENFORCEMENT  
Date: 04/04/2007  
Action: 13267 Requirement

Global Id: T0603742906  
Action Type: Other  
Date: 08/10/2006  
Action: Leak Discovery

Global Id: T0603742906  
Action Type: RESPONSE  
Date: 04/30/2019  
Action: Well Destruction Report

Global Id: T0603742906  
Action Type: RESPONSE  
Date: 12/14/2017  
Action: Other Report / Document

Global Id: T0603742906  
Action Type: RESPONSE  
Date: 01/15/2017  
Action: Monitoring Report - Semi-Annually

Global Id: T0603742906  
Action Type: RESPONSE  
Date: 07/14/2016  
Action: Monitoring Report - Other

Global Id: T0603742906  
Action Type: RESPONSE  
Date: 04/25/2017  
Action: Other Workplan - Regulator Responded

Global Id: T0603742906  
Action Type: REMEDIATION  
Date: 05/01/1995  
Action: Soil Vapor Extraction (SVE)

Map ID  
Direction  
Distance  
Elevation

MAP FINDINGS

Site

Database(s)

EDR ID Number  
EPA ID Number

**EXXON #7-3363 (Continued)**

**S101296641**

Global Id: T0603742906  
Action Type: ENFORCEMENT  
Date: 07/12/2007  
Action: Staff Letter

Global Id: T0603742906  
Action Type: ENFORCEMENT  
Date: 04/26/2016  
Action: Notice of Violation

Global Id: T0603742906  
Action Type: REMEDIATION  
Date: 06/01/2017  
Action: Other (Use Description Field)

Global Id: T0603742906  
Action Type: Other  
Date: 08/10/2006  
Action: Leak Reported

**LUST:**

Global Id: T0603742906  
Status: Open - Case Begin Date  
Status Date: 08/10/2006

Global Id: T0603742906  
Status: Open - Site Assessment  
Status Date: 10/31/2006

Global Id: T0603742906  
Status: Open - Site Assessment  
Status Date: 11/20/2006

Global Id: T0603742906  
Status: Open - Site Assessment  
Status Date: 03/18/2007

Global Id: T0603742906  
Status: Open - Site Assessment  
Status Date: 05/22/2007

Global Id: T0603742906  
Status: Open - Eligible for Closure  
Status Date: 06/15/2018

Global Id: T0603742906  
Status: Completed - Case Closed  
Status Date: 07/30/2019

Name: EXXON #7-3363  
Address: 15606 INGLEWOOD AVE S  
City,State,Zip: LAWNDALE, CA 90260  
Lead Agency: LOS ANGELES RWQCB (REGION 4)  
Case Type: LUST Cleanup Site  
Geo Track: [http://geotracker.waterboards.ca.gov/profile\\_report.asp?global\\_id=T0603703181](http://geotracker.waterboards.ca.gov/profile_report.asp?global_id=T0603703181)  
Global Id: T0603703181

Map ID  
Direction  
Distance  
Elevation

MAP FINDINGS

Site

Database(s)

EDR ID Number  
EPA ID Number

**EXXON #7-3363 (Continued)**

**S101296641**

Latitude: 33.889394  
Longitude: -118.360962  
Status: Completed - Case Closed  
Status Date: 10/15/1997  
Case Worker: Not reported  
RB Case Number: I-06212  
Local Agency: LOS ANGELES COUNTY  
File Location: Not reported  
Local Case Number: Not reported  
Potential Media Affect: Aquifer used for drinking water supply  
Potential Contaminants of Concern: Gasoline  
Site History: Not reported

LUST:

Global Id: T0603703181  
Contact Type: Local Agency Caseworker  
Contact Name: JOHN AWUJO  
Organization Name: LOS ANGELES COUNTY  
Address: 900 S FREMONT AVE  
City: ALHAMBRA  
Email: jawujo@dpw.lacounty.gov  
Phone Number: 6264583507

LUST:

Global Id: T0603703181  
Action Type: Other  
Date: 02/21/1991  
Action: Leak Discovery

Global Id: T0603703181  
Action Type: Other  
Date: 02/21/1991  
Action: Leak Stopped

Global Id: T0603703181  
Action Type: Other  
Date: 06/20/1991  
Action: Leak Reported

LUST:

Global Id: T0603703181  
Status: Open - Case Begin Date  
Status Date: 02/21/1991

Global Id: T0603703181  
Status: Open - Site Assessment  
Status Date: 02/21/1991

Global Id: T0603703181  
Status: Open - Site Assessment  
Status Date: 03/12/1992

Global Id: T0603703181  
Status: Open - Remediation  
Status Date: 01/25/1993

Global Id: T0603703181



Map ID  
Direction  
Distance  
Elevation

MAP FINDINGS

Site

Database(s)

EDR ID Number  
EPA ID Number

**EXXON #7-3363 (Continued)**

**S101296641**

Status: Open - Remediation  
Status Date: 04/03/1996  
  
Global Id: T0603703181  
Status: Completed - Case Closed  
Status Date: 10/15/1997

LUST REG 4:

Region: 4  
Regional Board: 04  
County: Los Angeles  
Facility Id: I-06212  
Status: Case Closed  
Substance: Gasoline  
Substance Quantity: Not reported  
Local Case No: Not reported  
Case Type: Groundwater  
Abatement Method Used at the Site: Not reported  
Global ID: T0603703181  
W Global ID: Not reported  
Staff: KL  
Local Agency: 19000  
Cross Street: 156TH ST  
Enforcement Type: Not reported  
Date Leak Discovered: 2/21/1991  
Date Leak First Reported: 6/20/1991  
Date Leak Record Entered: 7/6/1991  
Date Confirmation Began: Not reported  
Date Leak Stopped: 2/21/1991  
Date Case Last Changed on Database: 2/23/1998  
Date the Case was Closed: 10/15/1997  
How Leak Discovered: Subsurface Monitoring  
How Leak Stopped: Not reported  
Cause of Leak: UNK  
Leak Source: UNK  
Operator: HOFFMAN, BRAD  
Water System: Not reported  
Well Name: Not reported  
Approx. Dist To Production Well (ft): 1951.9925994561953836230675715  
Source of Cleanup Funding: UNK  
Preliminary Site Assessment Workplan Submitted: 2/21/1991  
Preliminary Site Assessment Began: 3/12/1992  
Pollution Characterization Began: Not reported  
Remediation Plan Submitted: 1/25/1993  
Remedial Action Underway: 4/3/1996  
Post Remedial Action Monitoring Began: Not reported  
Enforcement Action Date: Not reported  
Historical Max MTBE Date: 1/1/1965  
Hist Max MTBE Conc in Groundwater: 21  
Hist Max MTBE Conc in Soil: Not reported  
Significant Interim Remedial Action Taken: Not reported  
GW Qualifier: Not reported  
Soil Qualifier: Not reported  
Organization: Not reported  
Owner Contact: Not reported  
Responsible Party: EXXON COMPANY, U.S.A.

Map ID  
Direction  
Distance  
Elevation

MAP FINDINGS

Site

Database(s)

EDR ID Number  
EPA ID Number

**EXXON #7-3363 (Continued)**

**S101296641**

RP Address: 2300 CLAYTON RD, SUITE #640, CONCORD, CA 94520  
Program: LUST  
Lat/Long: 33.8895586 / -1  
Local Agency Staff: Not reported  
Beneficial Use: Not reported  
Priority: Not reported  
Cleanup Fund Id: Not reported  
Suspended: Not reported  
Assigned Name: Not reported  
Summary: 07/08/97 - REMOVAL OF THREE USTS RPT 07/29/97 -  
REQUEST FOR SITE CLOSURE RPT 09/26/97 - LTR RPT  
FOR ABANDONMENT 01/19/98 - TRANSM.OF PRODUCT  
LINE EXCAVATION

**HIST CORTESE:**

edr\_fname: EXXON #7-3363  
edr\_fadd1: 15606 INGLEWOOD  
City,State,Zip: LAWNSDALE, CA 90260  
Region: CORTESE  
Facility County Code: 19  
Reg By: LTNKA  
Reg Id: I-06212

**CERS:**

Name: EXXON #7-3363 FORMER  
Address: 15606 INGLEWOOD AVE. S.  
City,State,Zip: LAWNSDALE, CA 90260  
Site ID: 211675  
CERS ID: T0603742906  
CERS Description: Leaking Underground Storage Tank Cleanup Site

**Affiliation:**

Affiliation Type Desc: Local Agency Caseworker  
Entity Name: TIM SMITH - LOS ANGELES COUNTY  
Entity Title: Not reported  
Affiliation Address: 900 S. FREMONT AVE.  
Affiliation City: ALHAMBRA  
Affiliation State: CA  
Affiliation Country: Not reported  
Affiliation Zip: Not reported  
Affiliation Phone: Not reported

Affiliation Type Desc: Regional Board Caseworker  
Entity Name: CHANDRA TYLER - LOS ANGELES RWQCB (REGION 4)  
Entity Title: Not reported  
Affiliation Address: Not reported  
Affiliation City: R4 UNKNOWN  
Affiliation State: CA  
Affiliation Country: Not reported  
Affiliation Zip: Not reported  
Affiliation Phone: Not reported

Name: EXXON #7-3363  
Address: 15606 INGLEWOOD AVE S  
City,State,Zip: LAWNSDALE, CA 90260  
Site ID: 192133

Map ID  
Direction  
Distance  
Elevation

MAP FINDINGS

Site

Database(s)

EDR ID Number  
EPA ID Number

**EXXON #7-3363 (Continued)**

**S101296641**

CERS ID: T0603703181  
CERS Description: Leaking Underground Storage Tank Cleanup Site  
Affiliation:  
Affiliation Type Desc: Local Agency Caseworker  
Entity Name: JOHN AWUJO - LOS ANGELES COUNTY  
Entity Title: Not reported  
Affiliation Address: 900 S FREMONT AVE  
Affiliation City: ALHAMBRA  
Affiliation State: CA  
Affiliation Country: Not reported  
Affiliation Zip: Not reported  
Affiliation Phone: 6264583507

**A21  
ESE  
< 1/8  
0.034 mi.  
177 ft.**

**G&M OIL CO #48  
15606 INGLEWOOD AVE  
LAWNDALE, CA 90260  
Site 12 of 17 in cluster A**

**CERS HAZ WASTE S113038155  
CERS TANKS N/A  
CERS**

**Relative:  
Higher  
Actual:  
67 ft.**

CERS HAZ WASTE:  
Name: G&M OIL CO #48  
Address: 15606 INGLEWOOD AVE  
City,State,Zip: LAWNDALE, CA 90260  
Site ID: 118269  
CERS ID: 10272514  
CERS Description: Hazardous Waste Generator

CERS TANKS:  
Name: G&M OIL CO #48  
Address: 15606 INGLEWOOD AVE  
City,State,Zip: LAWNDALE, CA 90260  
Site ID: 118269  
CERS ID: 10272514  
CERS Description: Underground Storage Tank

CERS:  
Name: G&M OIL CO #48  
Address: 15606 INGLEWOOD AVE  
City,State,Zip: LAWNDALE, CA 90260  
Site ID: 118269  
CERS ID: 10272514  
CERS Description: Chemical Storage Facilities

Violations:  
Site ID: 118269  
Site Name: G&M OIL CO #48  
Violation Date: 01-12-2015  
Citation: 23 CCR 16 2711(a)(8) - California Code of Regulations, Title 23, Chapter 16, Section(s) 2711(a)(8)  
Violation Description: Failure to submit, obtain approval, or maintain a complete/accurate plot plan.  
Violation Notes: Returned to compliance on 04/11/2015.  
Violation Division: Los Angeles County Department of Public Works  
Violation Program: UST  
Violation Source: CERS



Map ID  
Direction  
Distance  
Elevation

MAP FINDINGS

Site

Database(s)

EDR ID Number  
EPA ID Number

**G&M OIL CO #48 (Continued)**

**S113038155**

Site ID: 118269  
Site Name: G&M OIL CO #48  
Violation Date: 01-20-2016  
Citation: HSC 6.7 25291(a)(1) - California Health and Safety Code, Chapter 6.7, Section(s) 25291(a)(1)  
Violation Description: Failure to maintain the primary containment as product-tight.  
Violation Notes: Returned to compliance on 05/22/2019.  
Violation Division: Los Angeles County Department of Public Works  
Violation Program: UST  
Violation Source: CERS

Site ID: 118269  
Site Name: G&M OIL CO #48  
Violation Date: 12-19-2017  
Citation: 23 CCR 16 2637 - California Code of Regulations, Title 23, Chapter 16, Section(s) 2637  
Violation Description: Failure to conduct secondary containment testing, or one or more of the following requirements: Perform the test within six months of installation and every 36 months thereafter. Use a procedure that demonstrates the system works as well as at installation. Use applicable manufacturer guidelines, industry codes, engineering standard, or professional engineer approval. Performed by a certified service technician or a licensed tank tester.  
Violation Notes: Returned to compliance on 12/18/2018.  
Violation Division: Los Angeles County Department of Public Works  
Violation Program: UST  
Violation Source: CERS

Site ID: 118269  
Site Name: G&M OIL CO #48  
Violation Date: 12-19-2017  
Citation: 23 CCR 16 2712 - California Code of Regulations, Title 23, Chapter 16, Section(s) 2712  
Violation Description: Failure to comply with any of the applicable requirements of the permit issued for the operation of the UST system.  
Violation Notes: Returned to compliance on 12/18/2018.  
Violation Division: Los Angeles County Department of Public Works  
Violation Program: UST  
Violation Source: CERS

Site ID: 118269  
Site Name: G&M OIL CO #48  
Violation Date: 12-04-2018  
Citation: 23 CCR 16 2712(f) - California Code of Regulations, Title 23, Chapter 16, Section(s) 2712(f)  
Violation Description: Failure to implement the corrections specified in the inspection report within 30 days of receiving an inspection report from either the UPA or special inspector.  
Violation Notes: Returned to compliance on 02/05/2019.  
Violation Division: Los Angeles County Department of Public Works  
Violation Program: UST  
Violation Source: CERS

Site ID: 118269  
Site Name: G&M OIL CO #48  
Violation Date: 01-12-2015  
Citation: HSC 6.7 25286(a) - California Health and Safety Code, Chapter 6.7,

Map ID  
Direction  
Distance  
Elevation

MAP FINDINGS

Site

Database(s)

EDR ID Number  
EPA ID Number

**G&M OIL CO #48 (Continued)**

**S113038155**

Violation Description: Section(s) 25286(a)  
Failure to submit an complete and accurate application for a permit to operate an underground storage tank, or for renewal of the permit.  
Violation Notes: Returned to compliance on 04/11/2015.  
Violation Division: Los Angeles County Department of Public Works  
Violation Program: UST  
Violation Source: CERS

Site ID: 118269  
Site Name: G&M OIL CO #48  
Violation Date: 01-20-2016  
Citation: HSC 6.7 25291(a)(1) - California Health and Safety Code, Chapter 6.7, Section(s) 25291(a)(1)

Violation Description: Failure to install primary containment as product-tight.  
Violation Notes: Returned to compliance on 05/22/2019.  
Violation Division: Los Angeles County Department of Public Works  
Violation Program: UST  
Violation Source: CERS

Site ID: 118269  
Site Name: G&M OIL CO #48  
Violation Date: 12-19-2017  
Citation: 23 CCR 16 2632(d)(1)(c),2641(h),2711(a)(8) - California Code of Regulations, Title 23, Chapter 16, Section(s) 2632(d)(1)(c),2641(h),2711(a)(8)

Violation Description: Failure to submit or maintain a current facility plot plan.  
Violation Notes: Returned to compliance on 12/18/2018.  
Violation Division: Los Angeles County Department of Public Works  
Violation Program: UST  
Violation Source: CERS

Site ID: 118269  
Site Name: G&M OIL CO #48  
Violation Date: 01-14-2015  
Citation: 23 CCR 16 2641(a) - California Code of Regulations, Title 23, Chapter 16, Section(s) 2641(a)

Violation Description: Failure of sensor to be located in the proper position/location.  
Violation Notes: Returned to compliance on 01/14/2015.  
Violation Division: Los Angeles County Department of Public Works  
Violation Program: UST  
Violation Source: CERS

Site ID: 118269  
Site Name: G&M OIL CO #48  
Violation Date: 12-04-2018  
Citation: 23 CCR 16 2712(b)(1)(G) - California Code of Regulations, Title 23, Chapter 16, Section(s) 2712(b)(1)(G)

Violation Description: Failure to comply with one or more of the following overfill prevention equipment requirements: Alert the transfer operator when the tank is 90 percent full by restricting the flow into the tank or triggering an audible and visual alarm; or Restrict delivery of flow to the tank at least 30 minutes before the tank overfills, provided the restriction occurs when the tank is filled to no more than 95 percent of capacity; and activate an audible alarm at least five minutes before the tank overfills; or Provide positive shut-off of flow to the tank when the tank is filled to no more than 95 percent of capacity; or Provide positive shut-off of flow to the tank so that

Map ID  
Direction  
Distance  
Elevation

MAP FINDINGS

Site

Database(s)

EDR ID Number  
EPA ID Number

**G&M OIL CO #48 (Continued)**

**S113038155**

Violation Notes: none of the fittings located on the top of the tank are exposed to product due to overfilling. Install/retrofit overfill prevention equipment that does not use flow restrictors on vent piping to meet overfill prevention equipment requirements when the overfill prevention equipment is installed, repaired, or replaced on and after October 1, - 2018. For USTs installed before October 1, 2018, perform an inspection by October 13, 2018 and every 36 months thereafter. For USTs installed on and after October- 1,- 2018, perform an inspection at installation and every 36 months thereafter. Inspected within 30 days after a repair to the overfill prevention equipment. Inspected using an applicable manufacturer guidelines, industry codes, engineering standards, or a method approved by a professional engineer. Inspected by a certified UST service technician. Maintain records of overfill prevention equipment inspection for 36 months.  
Returned to compliance on 02/05/2019.

Violation Division: Los Angeles County Department of Public Works  
Violation Program: UST  
Violation Source: CERS

Site ID: 118269  
Site Name: G&M OIL CO #48  
Violation Date: 12-04-2018  
Citation: 23 CCR 16 2665(b) - California Code of Regulations, Title 23, Chapter 16, Section(s) 2665(b)

Violation Description: "Failure to submit a copy of the overfill prevention equipment inspection results on the G Overfill Prevention Equipment Inspection Report FormG to the UPA within 30 days after the inspection. "

Violation Notes: Returned to compliance on 02/05/2019.  
Violation Division: Los Angeles County Department of Public Works  
Violation Program: UST  
Violation Source: CERS

Site ID: 118269  
Site Name: G&M OIL CO #48  
Violation Date: 01-20-2016  
Citation: HSC 6.7 25286(a) - California Health and Safety Code, Chapter 6.7, Section(s) 25286(a)

Violation Description: Failure to submit an complete and accurate application for a permit to operate an underground storage tank, or for renewal of the permit.

Violation Notes: Returned to compliance on 05/22/2019.  
Violation Division: Los Angeles County Department of Public Works  
Violation Program: UST  
Violation Source: CERS

Site ID: 118269  
Site Name: G&M OIL CO #48  
Violation Date: 12-19-2017  
Citation: 23 CCR 16 2712(f) - California Code of Regulations, Title 23, Chapter 16, Section(s) 2712(f)

Violation Description: Failure to implement the corrections specified in the inspection report within 30 calendar days of receiving an inspection report from either the UPA or special inspector.

Violation Notes: Returned to compliance on 12/18/2018.  
Violation Division: Los Angeles County Department of Public Works  
Violation Program: UST  
Violation Source: CERS



Map ID  
Direction  
Distance  
Elevation

MAP FINDINGS

Site

Database(s)

EDR ID Number  
EPA ID Number

**G&M OIL CO #48 (Continued)**

**S113038155**

Site ID: 118269  
Site Name: G&M OIL CO #48  
Violation Date: 01-20-2016  
Citation: HSC 6.7 25299 - California Health and Safety Code, Chapter 6.7, Section(s) 25299  
Violation Description: Failure to comply with one or more of the operating permit conditions.  
Violation Notes: Returned to compliance on 05/22/2019.  
Violation Division: Los Angeles County Department of Public Works  
Violation Program: UST  
Violation Source: CERS

Site ID: 118269  
Site Name: G&M OIL CO #48  
Violation Date: 01-20-2016  
Citation: 23 CCR 16 2715(f)(2) - California Code of Regulations, Title 23, Chapter 16, Section(s) 2715(f)(2)  
Violation Description: The owner/operator has failed to obtain approval from the CUPA for a training program at an unstaffed facility and/or implement the approved training program.  
Violation Notes: Returned to compliance on 05/22/2019.  
Violation Division: Los Angeles County Department of Public Works  
Violation Program: UST  
Violation Source: CERS

Site ID: 118269  
Site Name: G&M OIL CO #48  
Violation Date: 01-12-2015  
Citation: 23 CCR 16 2638 - California Code of Regulations, Title 23, Chapter 16, Section(s) 2638  
Violation Description: Failure to test leak detection equipment as required every 12 months (VPH, sensor, LLD, ATG, etc.) and/or submit monitoring system certification to the CUPA within 30 days of completion of the test  
Violation Notes: Returned to compliance on 04/11/2015.  
Violation Division: Los Angeles County Department of Public Works  
Violation Program: UST  
Violation Source: CERS

Site ID: 118269  
Site Name: G&M OIL CO #48  
Violation Date: 06-12-2018  
Citation: 23 CCR 16 2712 - California Code of Regulations, Title 23, Chapter 16, Section(s) 2712  
Violation Description: Failure to comply with any of the applicable requirements of the permit issued for the operation of the UST system.  
Violation Notes: Returned to compliance on 12/10/2018.  
Violation Division: Los Angeles County Department of Public Works  
Violation Program: UST  
Violation Source: CERS

Site ID: 118269  
Site Name: G&M OIL CO #48  
Violation Date: 12-19-2017  
Citation: HSC 6.7 25290.1(c),25290.2(c),25291(a)(2),2529.1(e) - California Health and Safety Code, Chapter 6.7, Section(s) 25290.1(c),25290.2(c),25291(a)(2),2529.1(e)  
Violation Description: Failure to maintain secondary containment (e.g., failure of secondary containment testing).

Map ID  
Direction  
Distance  
Elevation

MAP FINDINGS

Site

Database(s)

EDR ID Number  
EPA ID Number

**G&M OIL CO #48 (Continued)**

**S113038155**

Violation Notes: Returned to compliance on 12/18/2018.  
Violation Division: Los Angeles County Department of Public Works  
Violation Program: UST  
Violation Source: CERS

Site ID: 118269  
Site Name: G&M OIL CO #48  
Violation Date: 01-20-2016  
Citation: 23 CCR 16 2637 - California Code of Regulations, Title 23, Chapter 16, Section(s) 2637  
Violation Description: Failure to comply with one or more of the following: conduct secondary containment testing, within six months of installation and every 36 months thereafter, conducted in accordance with proper practices, protocols, or test methods.

Violation Notes: Returned to compliance on 05/22/2019.  
Violation Division: Los Angeles County Department of Public Works  
Violation Program: UST  
Violation Source: CERS

Site ID: 118269  
Site Name: G&M OIL CO #48  
Violation Date: 01-20-2016  
Citation: 23 CCR 16 2712(b) - California Code of Regulations, Title 23, Chapter 16, Section(s) 2712(b)  
Violation Description: Failure to maintain records of repairs, lining, and upgrades on site, or off site if approved by the CUPA, for the life of the underground storage tank and/or failure to maintain written monitoring and maintenance records on site, or off site if approved by the CUPA, for a period of 3 years, 6 1/2 years for cathodic protection, and 5 years for written performance claims pertaining to release detection systems and calibration and maintenance records for such systems.

Violation Notes: Returned to compliance on 05/22/2019.  
Violation Division: Los Angeles County Department of Public Works  
Violation Program: UST  
Violation Source: CERS

Site ID: 118269  
Site Name: G&M OIL CO #48  
Violation Date: 01-14-2015  
Citation: HSC 6.7 25291 - California Health and Safety Code, Chapter 6.7, Section(s) 25291  
Violation Description: Failure to maintain under-dispenser containment, sumps, and/or other secondary containment in good condition and/or free of debris/liquid.

Violation Notes: Returned to compliance on 01/14/2015.  
Violation Division: Los Angeles County Department of Public Works  
Violation Program: UST  
Violation Source: CERS

Site ID: 118269  
Site Name: G&M OIL CO #48  
Violation Date: 01-12-2015  
Citation: 23 CCR 16 2644.1(a)(4) - California Code of Regulations, Title 23, Chapter 16, Section(s) 2644.1(a)(4)  
Violation Description: Failure to notify the CUPA the prescribed number of hours prior to testing.

Violation Notes: Returned to compliance on 04/11/2015.  
Violation Division: Los Angeles County Department of Public Works

Map ID  
Direction  
Distance  
Elevation

MAP FINDINGS

Site

Database(s)

EDR ID Number  
EPA ID Number

**G&M OIL CO #48 (Continued)**

**S113038155**

Violation Program: UST  
Violation Source: CERS

Site ID: 118269  
Site Name: G&M OIL CO #48  
Violation Date: 12-04-2018  
Citation: 23 CCR 16 2712 - California Code of Regulations, Title 23, Chapter 16, Section(s) 2712  
Violation Description: Failure to comply with any of the applicable requirements of the permit issued for the operation of the UST system.  
Violation Notes: Returned to compliance on 02/05/2019.  
Violation Division: Los Angeles County Department of Public Works  
Violation Program: UST  
Violation Source: CERS

Site ID: 118269  
Site Name: G&M OIL CO #48  
Violation Date: 12-22-2016  
Citation: 23 CCR 16 2632(d)(1)(C), 2641(h), 2711(a)(8) - California Code of Regulations, Title 23, Chapter 16, Section(s) 2632(d)(1)(C), 2641(h), 2711(a)(8)  
Violation Description: Failure to submit or update a plot plan.  
Violation Notes: Returned to compliance on 12/18/2018.  
Violation Division: Los Angeles County Department of Public Works  
Violation Program: UST  
Violation Source: CERS

Site ID: 118269  
Site Name: G&M OIL CO #48  
Violation Date: 01-20-2016  
Citation: HSC 6.75 25299.30-25299.34 - California Health and Safety Code, Chapter 6.75, Section(s) 25299.30-25299.34  
Violation Description: Failure to submit and maintain complete and current Certification of Financial Responsibility or other mechanism of financial assurance.  
Violation Notes: Returned to compliance on 05/22/2019.  
Violation Division: Los Angeles County Department of Public Works  
Violation Program: UST  
Violation Source: CERS

Site ID: 118269  
Site Name: G&M OIL CO #48  
Violation Date: 01-20-2016  
Citation: HSC 6.7 25284.2 - California Health and Safety Code, Chapter 6.7, Section(s) 25284.2  
Violation Description: Failure to test the spill bucket annually.  
Violation Notes: Returned to compliance on 05/22/2019.  
Violation Division: Los Angeles County Department of Public Works  
Violation Program: UST  
Violation Source: CERS

Site ID: 118269  
Site Name: G&M OIL CO #48  
Violation Date: 01-12-2015  
Citation: 23 CCR 16 2712(b) - California Code of Regulations, Title 23, Chapter 16, Section(s) 2712(b)  
Violation Description: Failure to maintain records of repairs, lining, and upgrades on site, or off site if approved by the CUPA, for the life of the underground



Map ID  
Direction  
Distance  
Elevation

MAP FINDINGS

Site

Database(s)

EDR ID Number  
EPA ID Number

**G&M OIL CO #48 (Continued)**

**S113038155**

storage tank and/or failure to maintain written monitoring and maintenance records on site, or off site if approved by the CUPA, for a period of 3 years, 6 1/2 years for cathodic protection, and 5 years for written performance claims pertaining to release detection systems and calibration and maintenance records for such systems.

Violation Notes: Returned to compliance on 04/11/2015.  
Violation Division: Los Angeles County Department of Public Works  
Violation Program: UST  
Violation Source: CERS

Site ID: 118269  
Site Name: G&M OIL CO #48  
Violation Date: 12-19-2017  
Citation: 23 CCR 16 2641(h) - California Code of Regulations, Title 23, Chapter 16, Section(s) 2641(h)

Violation Description: Failure to have an approved UST Monitoring Plan.  
Violation Notes: Returned to compliance on 12/18/2018.  
Violation Division: Los Angeles County Department of Public Works  
Violation Program: UST  
Violation Source: CERS

Site ID: 118269  
Site Name: G&M OIL CO #48  
Violation Date: 01-12-2015  
Citation: 23 CCR 16 2637 - California Code of Regulations, Title 23, Chapter 16, Section(s) 2637

Violation Description: Failure to comply with one or more of the following: conduct secondary containment testing, within six months of installation and every 36 months thereafter, conducted in accordance with proper practices, protocols, or test methods.

Violation Notes: Returned to compliance on 04/11/2015.  
Violation Division: Los Angeles County Department of Public Works  
Violation Program: UST  
Violation Source: CERS

Site ID: 118269  
Site Name: G&M OIL CO #48  
Violation Date: 07-22-2013  
Citation: HSC 6.95 25505(a) - California Health and Safety Code, Chapter 6.95, Section(s) 25505(a)

Violation Description: Owner/Operator failed to complete and/or submit a Hazardous Materials Business Plan when storing hazardous materials at or above the thresholds quantities of 55 gallons/500 lbs/200 cubic feet.

Violation Notes: FAILED TO SUBMIT HMBP IN CERS IN ORDER TO COMPLY WITH AB2268  
Violation Division: Los Angeles County Fire Department  
Violation Program: HMRRP  
Violation Source: CERS

Site ID: 118269  
Site Name: G&M OIL CO #48  
Violation Date: 12-04-2018  
Citation: 23 CCR 16 2715(a)(2) - California Code of Regulations, Title 23, Chapter 16, Section(s) 2715(a)(2)

Violation Description: Failure to submit the G Underground Storage Tank Statement of Understanding and Compliance Form.G

Violation Notes: Returned to compliance on 02/05/2019.  
Violation Division: Los Angeles County Department of Public Works

Map ID  
Direction  
Distance  
Elevation

MAP FINDINGS

Site

Database(s)

EDR ID Number  
EPA ID Number

**G&M OIL CO #48 (Continued)**

**S113038155**

Violation Program: UST  
Violation Source: CERS

Site ID: 118269  
Site Name: G&M OIL CO #48  
Violation Date: 01-20-2016  
Citation: 23 CCR 16 2711(a)(8) - California Code of Regulations, Title 23, Chapter 16, Section(s) 2711(a)(8)  
Violation Description: Failure to submit, obtain approval, or maintain a complete/accurate plot plan.  
Violation Notes: Returned to compliance on 05/22/2019.  
Violation Division: Los Angeles County Department of Public Works  
Violation Program: UST  
Violation Source: CERS

Site ID: 118269  
Site Name: G&M OIL CO #48  
Violation Date: 01-12-2015  
Citation: HSC 6.7 25299 - California Health and Safety Code, Chapter 6.7, Section(s) 25299  
Violation Description: Failure to comply with one or more of the operating permit conditions.  
Violation Notes: Returned to compliance on 04/11/2015.  
Violation Division: Los Angeles County Department of Public Works  
Violation Program: UST  
Violation Source: CERS

Site ID: 118269  
Site Name: G&M OIL CO #48  
Violation Date: 01-20-2016  
Citation: 23 CCR 16 2715(f) - California Code of Regulations, Title 23, Chapter 16, Section(s) 2715(f)  
Violation Description: Failure to comply with one or more of the following: provide training to facility employee(s) responsible for proper operation and maintenance every 12 months and/or train new employee(s) who are responsible for proper operation and maintenance within 30-days of hire and/or to have at least one employee present during operating hours that has been trained in the proper operation and maintenance of the UST system.  
Violation Notes: Returned to compliance on 05/22/2019.  
Violation Division: Los Angeles County Department of Public Works  
Violation Program: UST  
Violation Source: CERS

Site ID: 118269  
Site Name: G&M OIL CO #48  
Violation Date: 01-12-2015  
Citation: 23 CCR 16 2665 - California Code of Regulations, Title 23, Chapter 16, Section(s) 2665  
Violation Description: Failure of the overfill prevention system to meet one of the following requirements: 1. Alert the transfer operator when the tank is 90 percent full by restricting the flow into the tank or triggering an audible and visual alarm; or 2. Restrict delivery of flow to the tank at least 30 minutes before the tank overfills, provided the restriction occurs when the tank is filled to no more than 95 percent of capacity; and activate an audible alarm at least five minutes before the tank overfills; or 3. Provide positive shut-off of flow to the tank when the tank is filled to no more than 95 percent of

Map ID  
Direction  
Distance  
Elevation

MAP FINDINGS

Site

Database(s)

EDR ID Number  
EPA ID Number

**G&M OIL CO #48 (Continued)**

**S113038155**

capacity; or 4. Provide positive shut-off of flow to the tank so that none of the fittings located on the top of the tank are exposed to product due to overfilling.  
Returned to compliance on 04/11/2015.

Violation Notes: Returned to compliance on 04/11/2015.  
Violation Division: Los Angeles County Department of Public Works  
Violation Program: UST  
Violation Source: CERS

Site ID: 118269  
Site Name: G&M OIL CO #48  
Violation Date: 01-12-2015  
Citation: HSC 6.7 25292.1(a) - California Health and Safety Code, Chapter 6.7, Section(s) 25292.1(a)  
Violation Description: Failure to operate the UST system to prevent spills and/or overfills.  
Violation Notes: Returned to compliance on 04/11/2015.  
Violation Division: Los Angeles County Department of Public Works  
Violation Program: UST  
Violation Source: CERS

Site ID: 118269  
Site Name: G&M OIL CO #48  
Violation Date: 01-12-2015  
Citation: 23 CCR 16 2712(f) - California Code of Regulations, Title 23, Chapter 16, Section(s) 2712(f)  
Violation Description: Failure to implement the corrections specified in the inspection report within 30 calendar days of receiving an inspection report from either the local agency or the special inspector.  
Violation Notes: Returned to compliance on 04/11/2015.  
Violation Division: Los Angeles County Department of Public Works  
Violation Program: UST  
Violation Source: CERS

Site ID: 118269  
Site Name: G&M OIL CO #48  
Violation Date: 12-19-2017  
Citation: 23 CCR 16 2635(c)(8) - California Code of Regulations, Title 23, Chapter 16, Section(s) 2635(c)(8)  
Violation Description: Failure to submit as-built plans for the location and orientation of the tanks and appurtenant piping systems for new installations and/or with the permit application.  
Violation Notes: Returned to compliance on 12/18/2018.  
Violation Division: Los Angeles County Department of Public Works  
Violation Program: UST  
Violation Source: CERS

Site ID: 118269  
Site Name: G&M OIL CO #48  
Violation Date: 12-04-2018  
Citation: 23 CCR 16 2641(h) - California Code of Regulations, Title 23, Chapter 16, Section(s) 2641(h)  
Violation Description: Failure to have an approved UST Monitoring Plan.  
Violation Notes: Returned to compliance on 02/05/2019.  
Violation Division: Los Angeles County Department of Public Works  
Violation Program: UST  
Violation Source: CERS

Site ID: 118269



Map ID  
Direction  
Distance  
Elevation

MAP FINDINGS

Site

Database(s)

EDR ID Number  
EPA ID Number

**G&M OIL CO #48 (Continued)**

**S113038155**

Site Name: G&M OIL CO #48  
Violation Date: 01-20-2016  
Citation: HSC 6.7 25292(e) - California Health and Safety Code, Chapter 6.7, Section(s) 25292(e)  
Violation Description: Failure to maintain secondary containment, as evidenced by failure of secondary containment testing.  
Violation Notes: Returned to compliance on 05/22/2019.  
Violation Division: Los Angeles County Department of Public Works  
Violation Program: UST  
Violation Source: CERS

Site ID: 118269  
Site Name: G&M OIL CO #48  
Violation Date: 01-20-2016  
Citation: 23 CCR 16 2641(a) - California Code of Regulations, Title 23, Chapter 16, Section(s) 2641(a)  
Violation Description: Failure of sensor to be located in the proper position/location.  
Violation Notes: Returned to compliance on 05/22/2019.  
Violation Division: Los Angeles County Department of Public Works  
Violation Program: UST  
Violation Source: CERS

Site ID: 118269  
Site Name: G&M OIL CO #48  
Violation Date: 01-20-2016  
Citation: HSC 6.7 25291 - California Health and Safety Code, Chapter 6.7, Section(s) 25291  
Violation Description: Failure to maintain under-dispenser containment, sumps, and/or other secondary containment in good condition and/or free of debris/liquid.  
Violation Notes: Returned to compliance on 05/22/2019.  
Violation Division: Los Angeles County Department of Public Works  
Violation Program: UST  
Violation Source: CERS

Site ID: 118269  
Site Name: G&M OIL CO #48  
Violation Date: 01-12-2015  
Citation: 23 CCR 16 2632, 2634, 2636, 2666 - California Code of Regulations, Title 23, Chapter 16, Section(s) 2632, 2634, 2636, 2666  
Violation Description: Failure of the leak detection equipment to be properly programmed or properly operated.  
Violation Notes: Returned to compliance on 04/11/2015.  
Violation Division: Los Angeles County Department of Public Works  
Violation Program: UST  
Violation Source: CERS

Site ID: 118269  
Site Name: G&M OIL CO #48  
Violation Date: 01-20-2016  
Citation: 23 CCR 16 2712(i) - California Code of Regulations, Title 23, Chapter 16, Section(s) 2712(i)  
Violation Description: Failure to submit, obtain approval, or maintain a complete/accurate response plan.  
Violation Notes: Returned to compliance on 05/22/2019.  
Violation Division: Los Angeles County Department of Public Works  
Violation Program: UST  
Violation Source: CERS

Map ID  
Direction  
Distance  
Elevation

MAP FINDINGS

Site

Database(s)

EDR ID Number  
EPA ID Number

**G&M OIL CO #48 (Continued)**

**S113038155**

Site ID: 118269  
Site Name: G&M OIL CO #48  
Violation Date: 12-19-2017  
Citation: 23 CCR 16 2712(i) - California Code of Regulations, Title 23, Chapter 16, Section(s) 2712(i)  
Violation Description: Failure to have current UST Monitoring Plan available on site.  
Violation Notes: Returned to compliance on 12/18/2018.  
Violation Division: Los Angeles County Department of Public Works  
Violation Program: UST  
Violation Source: CERS

Site ID: 118269  
Site Name: G&M OIL CO #48  
Violation Date: 12-22-2016  
Citation: 23 CCR 16 2712(i) - California Code of Regulations, Title 23, Chapter 16, Section(s) 2712(i)  
Violation Description: Failure to have a UST Monitoring Plan available on site.  
Violation Notes: Returned to compliance on 12/18/2018.  
Violation Division: Los Angeles County Department of Public Works  
Violation Program: UST  
Violation Source: CERS

Site ID: 118269  
Site Name: G&M OIL CO #48  
Violation Date: 12-22-2016  
Citation: 23 CCR 6.7 25284, 25286 - California Code of Regulations, Title 23, Chapter 6.7, Section(s) 25284, 25286  
Violation Description: Failure to submit a complete and accurate application for a permit to operate a UST, or for renewal of the permit.  
Violation Notes: Returned to compliance on 12/18/2018.  
Violation Division: Los Angeles County Department of Public Works  
Violation Program: UST  
Violation Source: CERS

Site ID: 118269  
Site Name: G&M OIL CO #48  
Violation Date: 01-20-2016  
Citation: 23 CCR 16 2638 - California Code of Regulations, Title 23, Chapter 16, Section(s) 2638  
Violation Description: Failure to test leak detection equipment as required every 12 months (VPH, sensor, LLD, ATG, etc.) and/or submit monitoring system certification to the CUPA within 30 days of completion of the test  
Violation Notes: Returned to compliance on 05/22/2019.  
Violation Division: Los Angeles County Department of Public Works  
Violation Program: UST  
Violation Source: CERS

Site ID: 118269  
Site Name: G&M OIL CO #48  
Violation Date: 01-12-2015  
Citation: HSC 6.7 25284.2 - California Health and Safety Code, Chapter 6.7, Section(s) 25284.2  
Violation Description: Failure to test the spill bucket annually.  
Violation Notes: Returned to compliance on 04/11/2015.  
Violation Division: Los Angeles County Department of Public Works  
Violation Program: UST  
Violation Source: CERS

Map ID  
Direction  
Distance  
Elevation

MAP FINDINGS

Site

Database(s)

EDR ID Number  
EPA ID Number

**G&M OIL CO #48 (Continued)**

**S113038155**

Site ID: 118269  
Site Name: G&M OIL CO #48  
Violation Date: 12-04-2018  
Citation: 23 CCR 16 2716(a) through (e) - California Code of Regulations, Title 23, Chapter 16, Section(s) 2716(a) through (e)  
Violation Description: For designated operator (DO) monthly inspections conducted before October 1, 2018, failure to comply with one or more of the following requirements: Be performed by an ICC certified DO. Inspect monthly alarm history report, check that alarms are documented and responded to appropriately, and attach a copy. Inspect for the presence of liquid/debris in spill containers. Inspect for the presence of liquid/debris in under dispenser containment (UDC) and ensure that the monitoring equipment is positioned correctly. Inspect for liquid or debris in containment sumps where an alarm occurred with no service visit. Check that all testing and maintenance has been completed and documented. Verify that all facility employees have been trained in accordance with 23 CCR 2715(c). For designated operator (DO) 30 day inspections conducted on and after October 1, 2018, failure to conduct the designated UST operator visual inspection at least once every 30 days.  
Violation Notes: Returned to compliance on 02/05/2019.  
Violation Division: Los Angeles County Department of Public Works  
Violation Program: UST  
Violation Source: CERS

Site ID: 118269  
Site Name: G&M OIL CO #48  
Violation Date: 01-12-2015  
Citation: 23 CCR 16 2712(i) - California Code of Regulations, Title 23, Chapter 16, Section(s) 2712(i)  
Violation Description: Failure to maintain on site an approved monitoring plan.  
Violation Notes: Returned to compliance on 04/11/2015.  
Violation Division: Los Angeles County Department of Public Works  
Violation Program: UST  
Violation Source: CERS

Site ID: 118269  
Site Name: G&M OIL CO #48  
Violation Date: 01-12-2015  
Citation: HSC 6.7 25292(e) - California Health and Safety Code, Chapter 6.7, Section(s) 25292(e)  
Violation Description: Failure to maintain secondary containment, as evidenced by failure of secondary containment testing.  
Violation Notes: Returned to compliance on 04/11/2015.  
Violation Division: Los Angeles County Department of Public Works  
Violation Program: UST  
Violation Source: CERS

Site ID: 118269  
Site Name: G&M OIL CO #48  
Violation Date: 12-04-2018  
Citation: 23 CCR 16 2712(i) - California Code of Regulations, Title 23, Chapter 16, Section(s) 2712(i)  
Violation Description: Failure to have current UST Monitoring Plan available on site.  
Violation Notes: Returned to compliance on 02/05/2019.  
Violation Division: Los Angeles County Department of Public Works  
Violation Program: UST



Map ID  
Direction  
Distance  
Elevation

MAP FINDINGS

Site

Database(s)

EDR ID Number  
EPA ID Number

**G&M OIL CO #48 (Continued)**

**S113038155**

Violation Source: CERS

Evaluation:

Eval General Type: Compliance Evaluation Inspection  
Eval Date: 01-12-2015  
Violations Found: Yes  
Eval Type: Routine done by local agency  
Eval Notes: TECH.FAILED TO SHOW.FAILURE TO PROVIDE ACCESS.032312 CTLS EXPIRED.01  
1012 SCTR REJECTED.NEW DO.CERS TANK INFO & LTMP INACCURATE.  
Eval Division: Los Angeles County Department of Public Works  
Eval Program: UST  
Eval Source: CERS

Eval General Type: Compliance Evaluation Inspection  
Eval Date: 12-04-2018  
Violations Found: Yes  
Eval Type: Routine done by local agency  
Eval Notes: 87,91,E85 DIESEL USTS;VRTLS 350 M/S, OPW(SPBK)AOSMITH(DWPPNG),PLLD(L  
LD), 208/323(E85 SUMPS/UDCS-323)FV(O/FILL)ANN 420(DSL/87)430(E85/91)  
Eval Division: Los Angeles County Department of Public Works  
Eval Program: UST  
Eval Source: CERS

Eval General Type: Compliance Evaluation Inspection  
Eval Date: 12-19-2017  
Violations Found: Yes  
Eval Type: Routine done by local agency  
Eval Notes: NEED CORRECTIONS TO CERS LTMP, PLT PLN. E85 SCTR PIPE FAILED. AP58/  
INVR REQ'D. STILL MISSING '13 & '14 CTLS.  
Eval Division: Los Angeles County Department of Public Works  
Eval Program: UST  
Eval Source: CERS

Eval General Type: Other/Unknown  
Eval Date: 01-14-2015  
Violations Found: Yes  
Eval Type: Other, not routine, done by local agency  
Eval Notes: TECH NOTIFIED INSP'R OF .5 GAL LIQ'D IN EACH(4)FILL SUMPS.EACH MISSI  
NG LID GASKET(4).DSL FILL SMP SNSR NOT POSITIONED AT LOWEST POINT  
Eval Division: Los Angeles County Department of Public Works  
Eval Program: UST  
Eval Source: CERS

Eval General Type: Compliance Evaluation Inspection  
Eval Date: 01-20-2016  
Violations Found: Yes  
Eval Type: Routine done by local agency  
Eval Notes: 87,89,91,DSL USTS;VRTLS 350MS;AOSMITH DW PPNG; VR 208(ALL SUMPS)VR42  
0(ANN)LLDS: 87STPMLD;DSL LD2000;89/91: RJFXIV; UDC:FLT&CHAIN.NOVC  
Eval Division: Los Angeles County Department of Public Works  
Eval Program: UST  
Eval Source: CERS

Eval General Type: Compliance Evaluation Inspection  
Eval Date: 03-13-2017  
Violations Found: No  
Eval Type: Routine done by local agency

Map ID  
Direction  
Distance  
Elevation

MAP FINDINGS

Site

Database(s)

EDR ID Number  
EPA ID Number

**G&M OIL CO #48 (Continued)**

**S113038155**

Eval Notes:	Estella Valencia
Eval Division:	Los Angeles County Fire Department
Eval Program:	HW
Eval Source:	CERS
Eval General Type:	Other/Unknown
Eval Date:	06-12-2018
Violations Found:	Yes
Eval Type:	Other, not routine, done by local agency
Eval Notes:	NOVC ISSUED AND SENT BY EMAIL TO HORTENSIA NAVARRO
Eval Division:	Los Angeles County Department of Public Works
Eval Program:	UST
Eval Source:	CERS
Eval General Type:	Compliance Evaluation Inspection
Eval Date:	07-22-2013
Violations Found:	No
Eval Type:	Routine done by local agency
Eval Notes:	Not reported
Eval Division:	Los Angeles County Fire Department
Eval Program:	HMRRP
Eval Source:	CERS
Eval General Type:	Compliance Evaluation Inspection
Eval Date:	07-22-2013
Violations Found:	Yes
Eval Type:	Routine done by local agency
Eval Notes:	INSPECTED BY M. MEKASHA CONSENT GIVEN BY HAMADI
Eval Division:	Los Angeles County Fire Department
Eval Program:	HMRRP
Eval Source:	CERS
Eval General Type:	Compliance Evaluation Inspection
Eval Date:	03-13-2017
Violations Found:	No
Eval Type:	Routine done by local agency
Eval Notes:	Estela Valencia
Eval Division:	Los Angeles County Fire Department
Eval Program:	HMRRP
Eval Source:	CERS
Eval General Type:	Compliance Evaluation Inspection
Eval Date:	07-22-2013
Violations Found:	No
Eval Type:	Routine done by local agency
Eval Notes:	Not reported
Eval Division:	Los Angeles County Fire Department
Eval Program:	HW
Eval Source:	CERS
Eval General Type:	Compliance Evaluation Inspection
Eval Date:	07-22-2013
Violations Found:	No
Eval Type:	Routine done by local agency
Eval Notes:	INSPECTED BY M. MEKASHA CONSENT GIVEN BY HAMADI
Eval Division:	Los Angeles County Fire Department
Eval Program:	HW

Map ID  
Direction  
Distance  
Elevation

MAP FINDINGS

Site

Database(s)

EDR ID Number  
EPA ID Number

**G&M OIL CO #48 (Continued)**

**S113038155**

Eval Source: CERS

Eval General Type: Compliance Evaluation Inspection  
Eval Date: 12-05-2019  
Violations Found: No  
Eval Type: Routine done by local agency  
Eval Notes: SENSORS AT LOW POINT. SUMPS DRY EXCEP 1-2CUP LIQUID IN E85 FILL  
SUMP,REMOVED AT INSP. CERS, OSDO, TESTING, REPAIR & TRAINING ONSITE.

Eval Division: Los Angeles County Department of Public Works  
Eval Program: UST  
Eval Source: CERS

Eval General Type: Compliance Evaluation Inspection  
Eval Date: 12-22-2016  
Violations Found: Yes  
Eval Type: Routine done by local agency  
Eval Notes: COLD-START CTLS AFTER DSL/E85 & 89UNL/DSL CONVERSION UNDER A832741.  
E85 PROD PPNG SB989 FAIL;REQD TO PULL INVESTIGAT PERM.CERS CORR REQD

Eval Division: Los Angeles County Department of Public Works  
Eval Program: UST  
Eval Source: CERS

Enforcement Action:

Site ID: 118269  
Site Name: G&M OIL CO #48  
Site Address: 15606 INGLEWOOD AVE  
Site City: LAWNSDALE  
Site Zip: 90260  
Enf Action Date: 07-22-2013  
Enf Action Type: Notice of Violation (Unified Program)  
Enf Action Description: Notice of Violation Issued by the Inspector at the Time of Inspection  
Enf Action Notes: Not reported  
Enf Action Division: Los Angeles County Fire Department  
Enf Action Program: HMRRP  
Enf Action Source: CERS

Coordinates:

Site ID: 118269  
Facility Name: G&M OIL CO #48  
Env Int Type Code: HWG  
Program ID: 10272514  
Coord Name: Not reported  
Ref Point Type Desc: Center of a facility or station.  
Latitude: 33.889390  
Longitude: -118.360960

Affiliation:

Affiliation Type Desc: Identification Signer  
Entity Name: SOLEDAD GERMAN for G&M OIL CO.  
Entity Title: COMPLAINCE ADMINISTRATOR  
Affiliation Address: Not reported  
Affiliation City: Not reported  
Affiliation State: Not reported  
Affiliation Country: Not reported  
Affiliation Zip: Not reported  
Affiliation Phone: Not reported



Map ID  
Direction  
Distance  
Elevation

MAP FINDINGS

Site

Database(s)

EDR ID Number  
EPA ID Number

**G&M OIL CO #48 (Continued)**

**S113038155**

Affiliation Type Desc: Parent Corporation  
Entity Name: G&M OIL CO.  
Entity Title: Not reported  
Affiliation Address: Not reported  
Affiliation City: Not reported  
Affiliation State: Not reported  
Affiliation Country: Not reported  
Affiliation Zip: Not reported  
Affiliation Phone: Not reported

Affiliation Type Desc: Environmental Contact  
Entity Name: MICHAEL GRAY  
Entity Title: Not reported  
Affiliation Address: 16868 A LANE  
Affiliation City: HUNTINGTON BEACH  
Affiliation State: CA  
Affiliation Country: Not reported  
Affiliation Zip: 92647  
Affiliation Phone: Not reported

Affiliation Type Desc: Facility Mailing Address  
Entity Name: Mailing Address  
Entity Title: Not reported  
Affiliation Address: 16868 A LANE  
Affiliation City: HUNTINGTON BEACH  
Affiliation State: CA  
Affiliation Country: Not reported  
Affiliation Zip: 92647  
Affiliation Phone: Not reported

Affiliation Type Desc: Operator  
Entity Name: G&M OIL CO LLC  
Entity Title: Not reported  
Affiliation Address: Not reported  
Affiliation City: Not reported  
Affiliation State: Not reported  
Affiliation Country: Not reported  
Affiliation Zip: Not reported  
Affiliation Phone: (714) 375-4700

Affiliation Type Desc: UST Permit Applicant  
Entity Name: SOLEDAD GERMAN for G&M OIL CO.  
Entity Title: COMPLIALNCE ADMINISTRATOR  
Affiliation Address: Not reported  
Affiliation City: Not reported  
Affiliation State: Not reported  
Affiliation Country: Not reported  
Affiliation Zip: Not reported  
Affiliation Phone: (714) 475-6375

Affiliation Type Desc: UST Tank Operator  
Entity Name: G&M OIL CO LLC  
Entity Title: Not reported  
Affiliation Address: 16868 A LANE  
Affiliation City: HUNTINGTON BEACH  
Affiliation State: CA  
Affiliation Country: United States

Map ID  
Direction  
Distance  
Elevation

MAP FINDINGS

Site

Database(s)

EDR ID Number  
EPA ID Number

**G&M OIL CO #48 (Continued)**

**S113038155**

Affiliation Zip: 92647  
Affiliation Phone: (714) 375-4700

Affiliation Type Desc: Document Preparer  
Entity Name: HORTENSIA NAVARRO  
Entity Title: Not reported  
Affiliation Address: Not reported  
Affiliation City: Not reported  
Affiliation State: Not reported  
Affiliation Country: Not reported  
Affiliation Zip: Not reported  
Affiliation Phone: Not reported

Affiliation Type Desc: Legal Owner  
Entity Name: G&M OIL CO LLC  
Entity Title: Not reported  
Affiliation Address: 16868 A LANE  
Affiliation City: HUNTINGTON BEACH  
Affiliation State: CA  
Affiliation Country: United States  
Affiliation Zip: 92647  
Affiliation Phone: (714) 375-4700

Affiliation Type Desc: UST Property Owner Name  
Entity Name: G&M GAPCO LLC  
Entity Title: Not reported  
Affiliation Address: 16868 A LANE  
Affiliation City: HUNTINGTON BEACH  
Affiliation State: CA  
Affiliation Country: United States  
Affiliation Zip: 92647  
Affiliation Phone: (714) 375-4700

Affiliation Type Desc: UST Tank Owner  
Entity Name: G&M OIL CO LLC  
Entity Title: Not reported  
Affiliation Address: 16868 A LANE  
Affiliation City: HUNTINGTON BEACH  
Affiliation State: CA  
Affiliation Country: United States  
Affiliation Zip: 92647  
Affiliation Phone: (714) 375-4700

Affiliation Type Desc: CUPA District  
Entity Name: Los Angeles County Fire  
Entity Title: Not reported  
Affiliation Address: 5825 Rickenbacker Road  
Affiliation City: Commerce  
Affiliation State: CA  
Affiliation Country: Not reported  
Affiliation Zip: 90040-3027  
Affiliation Phone: (323) 890-4045

Map ID  
Direction  
Distance  
Elevation

MAP FINDINGS

Site

Database(s)

EDR ID Number  
EPA ID Number

A22  
ESE  
< 1/8  
0.034 mi.  
177 ft.

**G & M OIL #048**  
**15606 INGLEWOOD AVE**  
**LAWNDALE, CA 90260**  
**Site 13 of 17 in cluster A**

**RCRA NonGen / NLR**    **1024854586**  
**CAL000415893**

**Relative:**  
**Higher**  
**Actual:**  
**67 ft.**

RCRA NonGen / NLR:  
Date form received by agency: 2016-04-01 00:00:00  
Facility name: G & M OIL #048  
Facility address: 15606 INGLEWOOD AVE  
LAWNDALE, CA 90260  
EPA ID: CAL000415893  
Mailing address: 16868 A LN  
HUNTINGTON BEACH, CA 92647-4831  
Contact: SOLEDAD GERMAN  
Contact address: 16868 A LANE  
HUNTINGTON BEACH, CA 92647  
Contact country: Not reported  
Contact telephone: 714-375-4700  
Contact email: SGERMAN@GMOC.COM  
EPA Region: 09  
Classification: Non-Generator  
Description: Handler: Non-Generators do not presently generate hazardous waste

Owner/Operator Summary:

Owner/operator name: SOLEDAD GERMAN  
Owner/operator address: 16868 A LANE  
HUNTINGTON BEACH, CA 92647  
Owner/operator country: Not reported  
Owner/operator telephone: 714-375-4700  
Owner/operator email: Not reported  
Owner/operator fax: Not reported  
Owner/operator extension: Not reported  
Legal status: Other  
Owner/Operator Type: Operator  
Owner/Op start date: Not reported  
Owner/Op end date: Not reported

Owner/operator name: G & M OIL CO LLC  
Owner/operator address: 16868 A LN  
HUNTINGTON BEACH, CA 92647  
Owner/operator country: Not reported  
Owner/operator telephone: 714-375-4700  
Owner/operator email: Not reported  
Owner/operator fax: Not reported  
Owner/operator extension: Not reported  
Legal status: Other  
Owner/Operator Type: Owner  
Owner/Op start date: Not reported  
Owner/Op end date: Not reported

Handler Activities Summary:

U.S. importer of hazardous waste: No  
Mixed waste (haz. and radioactive): No  
Recycler of hazardous waste: No  
Transporter of hazardous waste: Yes  
Treater, storer or disposer of HW: No  
Underground injection activity: No



Map ID  
Direction  
Distance  
Elevation

MAP FINDINGS

Site

Database(s)

EDR ID Number  
EPA ID Number

**G & M OIL #048 (Continued)**

**1024854586**

On-site burner exemption: No  
Furnace exemption: No  
Used oil fuel burner: No  
Used oil processor: No  
User oil refiner: No  
Used oil fuel marketer to burner: No  
Used oil Specification marketer: No  
Used oil transfer facility: No  
Used oil transporter: No

Violation Status: No violations found

**A23  
ESE  
< 1/8  
0.034 mi.  
177 ft.**

**FREEWAY FUEL - TEXACO  
15606 INGLEWOOD AVE  
LAWNDALE, CA 90260  
Site 14 of 17 in cluster A**

**UST U003777507  
N/A**

**Relative:  
Higher  
Actual:  
67 ft.**

UST:  
Name: FREEWAY FUEL - TEXACO  
Address: 15606 INGLEWOOD AVE  
City,State,Zip: LAWNDALE, CA 90260  
Facility ID: 23252  
Permitting Agency: LOS ANGELES COUNTY  
Latitude: 33.890742  
Longitude: -118.359612  
  
Name: G&M OIL CO #48  
Address: 15606 INGLEWOOD AVE  
City,State,Zip: LAWNDALE, CA 90260  
Facility ID: LACoFA0014570  
Permitting Agency: Los Angeles County Fire Department  
Latitude: 33.88939  
Longitude: -118.36096

**A24  
ESE  
< 1/8  
0.034 mi.  
177 ft.**

**EXXON COMPANY USA  
15606 S INGLEWOOD AVE  
LAWNDALE, CA 90260  
Site 15 of 17 in cluster A**

**SWEEPS UST S103317559  
HIST UST N/A  
LOS ANGELES CO. HMS**

**Relative:  
Higher  
Actual:  
67 ft.**

SWEEPS UST:  
Name: EXXON COMPANY USA  
Address: 15606 S INGLEWOOD AVE  
City: LAWNDALE  
Status: Active  
Comp Number: 6212  
Number: 1  
Board Of Equalization: 44-000285  
Referral Date: 07-16-91  
Action Date: 07-16-91  
Created Date: 06-30-89  
Owner Tank Id: Not reported  
SWRCB Tank Id: 19-000-006212-000001  
Tank Status: A  
Capacity: Not reported  
Active Date: 06-30-89

Map ID  
Direction  
Distance  
Elevation

MAP FINDINGS

Site

Database(s)

EDR ID Number  
EPA ID Number

**EXXON COMPANY USA (Continued)**

**S103317559**

Tank Use: UNKNOWN  
STG: W  
Content: Not reported  
Number Of Tanks: 4

Name: EXXON COMPANY USA  
Address: 15606 S INGLEWOOD AVE  
City: LAWNDALE  
Status: Active  
Comp Number: 6212  
Number: 1  
Board Of Equalization: 44-000285  
Referral Date: 07-16-91  
Action Date: 07-16-91  
Created Date: 06-30-89  
Owner Tank Id: Not reported  
SWRCB Tank Id: 19-000-006212-000002  
Tank Status: A  
Capacity: Not reported  
Active Date: 06-30-89  
Tank Use: UNKNOWN  
STG: W  
Content: Not reported  
Number Of Tanks: Not reported

Name: EXXON COMPANY USA  
Address: 15606 S INGLEWOOD AVE  
City: LAWNDALE  
Status: Active  
Comp Number: 6212  
Number: 1  
Board Of Equalization: 44-000285  
Referral Date: 07-16-91  
Action Date: 07-16-91  
Created Date: 06-30-89  
Owner Tank Id: Not reported  
SWRCB Tank Id: 19-000-006212-000003  
Tank Status: A  
Capacity: Not reported  
Active Date: 06-30-89  
Tank Use: UNKNOWN  
STG: W  
Content: Not reported  
Number Of Tanks: Not reported

Name: EXXON COMPANY USA  
Address: 15606 S INGLEWOOD AVE  
City: LAWNDALE  
Status: Active  
Comp Number: 6212  
Number: 1  
Board Of Equalization: 44-000285  
Referral Date: 07-16-91  
Action Date: 07-16-91  
Created Date: 06-30-89  
Owner Tank Id: Not reported  
SWRCB Tank Id: 19-000-006212-000004

Map ID  
Direction  
Distance  
Elevation

MAP FINDINGS

Site

Database(s)

EDR ID Number  
EPA ID Number

**EXXON COMPANY USA (Continued)**

**S103317559**

Tank Status: A  
Capacity: Not reported  
Active Date: 06-30-89  
Tank Use: UNKNOWN  
STG: W  
Content: Not reported  
Number Of Tanks: Not reported

**HIST UST:**

Name: EXXON SERVICE STATION  
Address: 15606 S INGLEWOOD  
City,State,Zip: LAWNDALE, CA 90260  
File Number: 00026543  
URL: <http://geotracker.waterboards.ca.gov/ustpdfs/pdf/00026543.pdf>  
Region: Not reported  
Facility ID: Not reported  
Facility Type: Not reported  
Other Type: Not reported  
Contact Name: Not reported  
Telephone: Not reported  
Owner Name: Not reported  
Owner Address: Not reported  
Owner City,St,Zip: Not reported  
Total Tanks: Not reported

Tank Num: Not reported  
Container Num: Not reported  
Year Installed: Not reported  
Tank Capacity: Not reported  
Tank Used for: Not reported  
Type of Fuel: Not reported  
Container Construction Thickness: Not reported  
Leak Detection: Not reported

Click here for Geo Tracker PDF:

**LOS ANGELES CO. HMS:**

Name: FREEWAY FUEL - TEXACO  
Address: 15606 INGLEWOOD AVE  
City,State,Zip: LAWNDALE, CA 902602543  
Region: LA  
Permit Category: T  
Facility Id: 005998-023252  
Facility Type: 0  
Facility Status: Closed  
Area: 2W  
Permit Number: 000203005  
Permit Status: Closed



Map ID  
Direction  
Distance  
Elevation

MAP FINDINGS

Site

Database(s)

EDR ID Number  
EPA ID Number

**B25**  
**SE**  
**< 1/8**  
**0.034 mi.**  
**181 ft.**

**LA COUNTY SANITATION DISTRICT**  
**4722 MAHATTAN BEACH BLVD**  
**LAWNDALE, CA 90260**

**RCRA NonGen / NLR**    **1024784796**  
**CAH111000882**

**Site 4 of 10 in cluster B**

**Relative:**  
**Lower**

RCRA NonGen / NLR:

**Actual:**  
**62 ft.**

Date form received by agency: 2000-06-02 00:00:00.0  
Facility name: LA COUNTY SANITATION DISTRICT  
Facility address: 4722 MAHATTAN BEACH BLVD  
LAWNDALE, CA 90260-0000  
EPA ID: CAH111000882  
Mailing address: 1955 WORKMAN MILL RD  
WHITTIER, CA 90601-0000  
Contact: JOE REILLY  
Contact address: 1955 WORKMAN MILL RD  
WHITTIER, CA 90601-0000  
Contact country: Not reported  
Contact telephone: 562-699-7411  
Contact email: Not reported  
EPA Region: 09  
Classification: Non-Generator  
Description: Handler: Non-Generators do not presently generate hazardous waste

Owner/Operator Summary:

Owner/operator name: JOE REILLY  
Owner/operator address: 1955 WORKMAN MILL RD  
WHITTIER, CA 90601  
Owner/operator country: Not reported  
Owner/operator telephone: 562-699-7411  
Owner/operator email: Not reported  
Owner/operator fax: Not reported  
Owner/operator extension: Not reported  
Legal status: Other  
Owner/Operator Type: Operator  
Owner/Op start date: Not reported  
Owner/Op end date: Not reported  
  
Owner/operator name: LA COUNTY SANITATION DISTRICT  
Owner/operator address: 1955 WORKMAN MILL RD  
WHITTIER, CA 90601  
Owner/operator country: Not reported  
Owner/operator telephone: 562-699-7411  
Owner/operator email: Not reported  
Owner/operator fax: Not reported  
Owner/operator extension: Not reported  
Legal status: Other  
Owner/Operator Type: Owner  
Owner/Op start date: Not reported  
Owner/Op end date: Not reported

Handler Activities Summary:

U.S. importer of hazardous waste: No  
Mixed waste (haz. and radioactive): No  
Recycler of hazardous waste: No  
Transporter of hazardous waste: Yes  
Treater, storer or disposer of HW: No  
Underground injection activity: No

Map ID  
Direction  
Distance  
Elevation

MAP FINDINGS

Site

Database(s)

EDR ID Number  
EPA ID Number

LA COUNTY SANITATION DISTRICT (Continued)

1024784796

On-site burner exemption: No  
Furnace exemption: No  
Used oil fuel burner: No  
Used oil processor: No  
User oil refiner: No  
Used oil fuel marketer to burner: No  
Used oil Specification marketer: No  
Used oil transfer facility: No  
Used oil transporter: No

Violation Status: No violations found

B26  
SE  
< 1/8  
0.034 mi.  
181 ft.

CITY OF LAWNSDALE PUBLIC WORKS DEPT.  
4722 MANHATTAN BEACH BLVD  
LAWNSDALE, CA 90260

LUST S121307850  
Cortese N/A  
CERS

Site 5 of 10 in cluster B

Relative:  
Lower  
Actual:  
62 ft.

LUST:

Name: CITY OF LAWNSDALE PUBLIC WORKS DEPT.  
Address: 4722 MANHATTAN BEACH BLVD  
City,State,Zip: LAWNSDALE, CA 90260  
Lead Agency: LOS ANGELES RWQCB (REGION 4)  
Case Type: LUST Cleanup Site  
Geo Track: [http://geotracker.waterboards.ca.gov/profile\\_report.asp?global\\_id=T10000010968](http://geotracker.waterboards.ca.gov/profile_report.asp?global_id=T10000010968)  
Global Id: T10000010968  
Latitude: 33.88709  
Longitude: -118.36034  
Status: Open - Eligible for Closure  
Status Date: 10/02/2019  
Case Worker: JR  
RB Case Number: R-01091  
Local Agency: Not reported  
File Location: Not reported  
Local Case Number: Not reported  
Potential Media Affect: Soil  
Potential Contaminants of Concern: Gasoline  
Site History: Not reported

LUST:

Global Id: T10000010968  
Contact Type: Regional Board Caseworker  
Contact Name: JAMES RYAN  
Organization Name: LOS ANGELES RWQCB (REGION 4)  
Address: West 4th Street, Suite 200  
City: LOS ANGELES  
Email: jamesw.ryan@waterboards.ca.gov  
Phone Number: 2135766711

LUST:

Global Id: T10000010968  
Action Type: ENFORCEMENT  
Date: 01/22/2019  
Action: Health and Safety Code Section 25296.10(c)

Global Id: T10000010968  
Action Type: ENFORCEMENT  
Date: 12/07/2018  
Action: Health and Safety Code Section 25296.10(c)

Map ID  
Direction  
Distance  
Elevation

MAP FINDINGS

Site

Database(s)

EDR ID Number  
EPA ID Number

CITY OF LAWNSDALE PUBLIC WORKS DEPT. (Continued)

S121307850

Global Id: T10000010968  
Action Type: ENFORCEMENT  
Date: 08/01/2018  
Action: Health and Safety Code Section 25296.10(c)

Global Id: T10000010968  
Action Type: Other  
Date: 02/04/1999  
Action: Leak Reported

Global Id: T10000010968  
Action Type: ENFORCEMENT  
Date: 05/08/2018  
Action: Staff Letter

Global Id: T10000010968  
Action Type: ENFORCEMENT  
Date: 09/19/2017  
Action: Referral to Regional Board

Global Id: T10000010968  
Action Type: ENFORCEMENT  
Date: 10/02/2019  
Action: Notification - Preclosure

Global Id: T10000010968  
Action Type: ENFORCEMENT  
Date: 05/17/2019  
Action: Health and Safety Code Section 25296.10(c)

Global Id: T10000010968  
Action Type: Other  
Date: 12/03/1998  
Action: Leak Began

Global Id: T10000010968  
Action Type: Other  
Date: 12/03/1998  
Action: Leak Discovery

Global Id: T10000010968  
Action Type: RESPONSE  
Date: 08/30/2019  
Action: Soil and Water Investigation Report

Global Id: T10000010968  
Action Type: RESPONSE  
Date: 12/02/2019  
Action: Correspondence

Global Id: T10000010968  
Action Type: RESPONSE  
Date: 02/28/2019  
Action: Other Report / Document

Global Id: T10000010968  
Action Type: RESPONSE



Map ID  
Direction  
Distance  
Elevation

MAP FINDINGS

Site

Database(s)

EDR ID Number  
EPA ID Number

**CITY OF LAWNSDALE PUBLIC WORKS DEPT. (Continued)**

**S121307850**

Date: 10/31/2018  
Action: Other Report / Document

Global Id: T10000010968  
Action Type: RESPONSE  
Date: 09/01/2018  
Action: Other Report / Document

Global Id: T10000010968  
Action Type: RESPONSE  
Date: 10/31/2018  
Action: Other Report / Document

Global Id: T10000010968  
Action Type: RESPONSE  
Date: 04/30/2019  
Action: Soil and Water Investigation Workplan - Regulator Responded

Global Id: T10000010968  
Action Type: REMEDIATION  
Date: 01/21/1998  
Action: Excavation

Global Id: T10000010968  
Action Type: ENFORCEMENT  
Date: 10/19/2018  
Action: Health and Safety Code Section 25296.10(c)

**LUST:**

Global Id: T10000010968  
Status: Open - Case Begin Date  
Status Date: 09/19/2017

Global Id: T10000010968  
Status: Open - Inactive  
Status Date: 09/19/2017

Global Id: T10000010968  
Status: Pending Review  
Status Date: 09/19/2017

Global Id: T10000010968  
Status: Open - Site Assessment  
Status Date: 12/07/2018

Global Id: T10000010968  
Status: Open - Eligible for Closure  
Status Date: 10/02/2019

**CORTESE:**

Name: CITY OF LAWNSDALE PUBLIC WORKS DEPT.  
Address: 4722 MANHATTAN BEACH BLVD  
City,State,Zip: LAWNSDALE, CA 90260  
Region: CORTESE  
Envirostor Id: Not reported

Map ID  
Direction  
Distance  
Elevation

MAP FINDINGS

Site

Database(s)

EDR ID Number  
EPA ID Number

**CITY OF LAWNSDALE PUBLIC WORKS DEPT. (Continued)**

**S121307850**

Global ID: T10000010968  
Site/Facility Type: LUST CLEANUP SITE  
Cleanup Status: OPEN - ELIGIBLE FOR CLOSURE  
Status Date: Not reported  
Site Code: Not reported  
Latitude: Not reported  
Longitude: Not reported  
Owner: Not reported  
Enf Type: Not reported  
Swat R: Not reported  
Flag: active  
Order No: Not reported  
Waste Discharge System No: Not reported  
Effective Date: Not reported  
Region 2: Not reported  
WID Id: Not reported  
Solid Waste Id No: Not reported  
Waste Management Uit Name: Not reported  
File Name: Active Open

**CERS:**

Name: CITY OF LAWNSDALE PUBLIC WORKS DEPT.  
Address: 4722 MANHATTAN BEACH BLVD  
City,State,Zip: LAWNSDALE, CA 90260  
Site ID: 427054  
CERS ID: T10000010968  
CERS Description: Leaking Underground Storage Tank Cleanup Site

**Affiliation:**

Affiliation Type Desc: Regional Board Caseworker  
Entity Name: JAMES RYAN - LOS ANGELES RWQCB (REGION 4)  
Entity Title: Not reported  
Affiliation Address: West 4th Street, Suite 200  
Affiliation City: LOS ANGELES  
Affiliation State: CA  
Affiliation Country: Not reported  
Affiliation Zip: Not reported  
Affiliation Phone: 2135766711

**B27**  
**SE**  
**< 1/8**  
**0.034 mi.**  
**181 ft.**

**CITY OF LAWNSDALE GARAGE**  
**4722 W MANHATTAN BEACH**  
**LAWNSDALE, CA**  
**Site 6 of 10 in cluster B**

**SWEEPS UST** **U002278033**  
**N/A**

**Relative:**  
**Lower**  
**Actual:**  
**62 ft.**

**SWEEPS UST:**  
Name: CITY OF LAWNSDALE GARAGE  
Address: 4722 W MANHATTAN BEACH  
City: LAWNSDALE  
Status: Active  
Comp Number: 1091  
Number: 9  
Board Of Equalization: 44-007516  
Referral Date: 06-30-89  
Action Date: Not reported  
Created Date: 06-30-89  
Owner Tank Id: Not reported

Map ID  
Direction  
Distance  
Elevation

MAP FINDINGS

Site

Database(s)

EDR ID Number  
EPA ID Number

**CITY OF LAWNSDALE GARAGE (Continued)**

**U002278033**

SWRCB Tank Id: 19-000-001091-000001  
Tank Status: A  
Capacity: Not reported  
Active Date: 06-30-89  
Tank Use: UNKNOWN  
STG: W  
Content: Not reported  
Number Of Tanks: 3

Name: CITY OF LAWNSDALE GARAGE  
Address: 4722 W MANHATTAN BEACH  
City: LAWNSDALE  
Status: Active  
Comp Number: 1091  
Number: 9  
Board Of Equalization: 44-007516  
Referral Date: 06-30-89  
Action Date: Not reported  
Created Date: 06-30-89  
Owner Tank Id: Not reported  
SWRCB Tank Id: 19-000-001091-000002  
Tank Status: A  
Capacity: Not reported  
Active Date: 06-30-89  
Tank Use: UNKNOWN  
STG: W  
Content: Not reported  
Number Of Tanks: Not reported

Name: CITY OF LAWNSDALE GARAGE  
Address: 4722 W MANHATTAN BEACH  
City: LAWNSDALE  
Status: Active  
Comp Number: 1091  
Number: 9  
Board Of Equalization: 44-007516  
Referral Date: 06-30-89  
Action Date: Not reported  
Created Date: 06-30-89  
Owner Tank Id: Not reported  
SWRCB Tank Id: 19-000-001091-000003  
Tank Status: A  
Capacity: Not reported  
Active Date: 06-30-89  
Tank Use: UNKNOWN  
STG: W  
Content: Not reported  
Number Of Tanks: Not reported



MAP FINDINGS

Map ID  
Direction  
Distance  
Elevation

Site

Database(s)

EDR ID Number  
EPA ID Number

**B28**      **MAINTENANCE YARD**  
**SE**        **4722-24 MANHATTAN BEACH BLVD**  
**< 1/8**     **LAWNDALE, CA 90260**  
**0.034 mi.**  
**181 ft.**    **Site 7 of 10 in cluster B**

**HIST UST**    **S118412622**  
**N/A**

**Relative:**  
**Lower**  
**Actual:**  
**62 ft.**

HIST UST:  
Name: MAINTENANCE YARD  
Address: 4722-24 MANHATTAN BEACH BLVD  
City,State,Zip: LAWNDALE, CA 90260  
File Number: 0002705D  
URL: <http://geotracker.waterboards.ca.gov/ustpdfs/pdf/0002705D.pdf>  
Region: Not reported  
Facility ID: Not reported  
Facility Type: Not reported  
Other Type: Not reported  
Contact Name: Not reported  
Telephone: Not reported  
Owner Name: Not reported  
Owner Address: Not reported  
Owner City,St,Zip: Not reported  
Total Tanks: Not reported  
  
Tank Num: Not reported  
Container Num: Not reported  
Year Installed: Not reported  
Tank Capacity: Not reported  
Tank Used for: Not reported  
Type of Fuel: Not reported  
Container Construction Thickness: Not reported  
Leak Detection: Not reported

[Click here for Geo Tracker PDF:](#)

**B29**      **MAINTENANCE YARD**  
**SE**        **4722 MANHATTAN BEACH BLVD # 24**  
**< 1/8**     **LAWNDALE, CA 90260**  
**0.034 mi.**  
**181 ft.**    **Site 8 of 10 in cluster B**

**HIST UST**    **U001563392**  
**N/A**

**Relative:**  
**Lower**  
**Actual:**  
**62 ft.**

HIST UST:  
Name: MAINTENANCE YARD  
Address: 4722 MANHATTAN BEACH BLVD # 24  
City,State,Zip: LAWNDALE, CA 90260  
File Number: Not reported  
URL: Not reported  
Region: STATE  
Facility ID: 00000033931  
Facility Type: Other  
Other Type: MAINTENANCE YARD  
Contact Name: DON MASON  
Telephone: 2137724191  
Owner Name: CITY OF LAWNDALE  
Owner Address: 14717 BURIN AVENUE  
Owner City,St,Zip: LAWNDALE, CA 90260  
Total Tanks: 0004  
  
Tank Num: 001  
Container Num: 4  
Year Installed: 1983

Map ID  
Direction  
Distance  
Elevation

MAP FINDINGS

Site

Database(s)

EDR ID Number  
EPA ID Number

**MAINTENANCE YARD (Continued)**

**U001563392**

Tank Capacity: 00001500  
Tank Used for: WASTE  
Type of Fuel: UNLEADED  
Container Construction Thickness: 3-1/2  
Leak Detection: Visual

Tank Num: 002  
Container Num: 3  
Year Installed: 1983  
Tank Capacity: 00000550  
Tank Used for: WASTE  
Type of Fuel: WASTE OIL  
Container Construction Thickness: #12  
Leak Detection: Visual

Tank Num: 003  
Container Num: 2  
Year Installed: 1983  
Tank Capacity: 00010000  
Tank Used for: PRODUCT  
Type of Fuel: REGULAR  
Container Construction Thickness: 1/4  
Leak Detection: Visual, Stock Inventor

Tank Num: 004  
Container Num: 1  
Year Installed: 1983  
Tank Capacity: 00010000  
Tank Used for: PRODUCT  
Type of Fuel: UNLEADED  
Container Construction Thickness: 1/4  
Leak Detection: Visual, Stock Inventor

**B30**  
**SE**  
**< 1/8**  
**0.038 mi.**  
**200 ft.**

**CARBRO CORP**  
**15724 CONDON AVE**  
**LAWNDALE, CA 90260**  
**Site 9 of 10 in cluster B**

**RCRA NonGen / NLR 1024782592**  
**CAD063822332**

**Relative:**  
**Higher**  
**Actual:**  
**64 ft.**

RCRA NonGen / NLR:  
Date form received by agency: 1987-04-10 00:00:00.0  
Facility name: CARBRO CORP  
Facility address: 15724 CONDON AVE  
LAWNDALE, CA 90260-0000  
EPA ID: CAD063822332  
Mailing address: PO BOX 278  
LAWNDALE, CA 90260-0278  
Contact: E PLANO  
Contact address: PO BOX 278  
LAWNDALE, CA 90260  
Contact country: Not reported  
Contact telephone: 310-643-8400  
Contact email: CARBROCORP@AOL.COM  
EPA Region: 09  
Classification: Non-Generator  
Description: Handler: Non-Generators do not presently generate hazardous waste

Map ID  
Direction  
Distance  
Elevation

MAP FINDINGS

Site

Database(s)

EDR ID Number  
EPA ID Number

**CARBRO CORP (Continued)**

**1024782592**

Owner/Operator Summary:

Owner/operator name: E PLANO  
Owner/operator address: PO BOX 278  
LAWNDALE, CA 90260  
Owner/operator country: Not reported  
Owner/operator telephone: 310-643-8400  
Owner/operator email: Not reported  
Owner/operator fax: Not reported  
Owner/operator extension: Not reported  
Legal status: Other  
Owner/Operator Type: Operator  
Owner/Op start date: Not reported  
Owner/Op end date: Not reported

Owner/operator name: E PLANO  
Owner/operator address: PO BOX 278  
LAWNDALE, CA 90260  
Owner/operator country: Not reported  
Owner/operator telephone: 310-643-8400  
Owner/operator email: Not reported  
Owner/operator fax: Not reported  
Owner/operator extension: Not reported  
Legal status: Other  
Owner/Operator Type: Owner  
Owner/Op start date: Not reported  
Owner/Op end date: Not reported

Handler Activities Summary:

U.S. importer of hazardous waste: No  
Mixed waste (haz. and radioactive): No  
Recycler of hazardous waste: No  
Transporter of hazardous waste: Yes  
Treater, storer or disposer of HW: No  
Underground injection activity: No  
On-site burner exemption: No  
Furnace exemption: No  
Used oil fuel burner: No  
Used oil processor: No  
User oil refiner: No  
Used oil fuel marketer to burner: No  
Used oil Specification marketer: No  
Used oil transfer facility: No  
Used oil transporter: No

Violation Status: No violations found

31  
SE  
< 1/8  
0.038 mi.  
201 ft.

**VARGAS CARPET DRY CLEANING SYS**  
**4610 W 160TH ST**  
**LAWNDALE, CA 90260**

**EDR Hist Cleaner 1020113282**  
**N/A**

**Relative:  
Higher**

EDR Hist Cleaner

**Actual:  
64 ft.**

Year:	Name:	Type:
2004	VARGAS CARPET DRY CLEANING SYS	Drycleaning Plants, Except Rugs
2005	VARGAS CARPET DRY CLEANING SYS	Drycleaning Plants, Except Rugs
2006	VARGAS CARPET DRY CLEANING SYS	Drycleaning Plants, Except Rugs



Map ID  
Direction  
Distance  
Elevation

MAP FINDINGS

Site

Database(s)

EDR ID Number  
EPA ID Number

**VARGAS CARPET DRY CLEANING SYS (Continued)**

**1020113282**

2007	VARGAS CARPET DRY CLEANING SYS	Drycleaning Plants, Except Rugs
2008	VARGAS CARPET DRY CLEANING SYS	Drycleaning Plants, Except Rugs
2009	VARGAS CARPET DRY CLEANING SYS	Drycleaning Plants, Except Rugs
2010	VARGAS CARPET DRY CLEANING SYS	Drycleaning Plants, Except Rugs
2011	VARGAS CARPET DRY CLEANING SYS	Drycleaning Plants, Except Rugs
2012	VARGAS CARPET DRY CLEANING SYS	Drycleaning Plants, Except Rugs
2013	VARGAS CARPET DRY CLEANING SYS	Drycleaning Plants, Except Rugs
2014	VARGAS CARPET DRY CLEANING SYS	Drycleaning Plants, Except Rugs

**C32  
NW  
< 1/8  
0.040 mi.  
211 ft.**

**CITY OF REDONDO BEACH  
2420 MARINE AVE  
REDONDO BEACH, CA 90278**

**RCRA NonGen / NLR 1024784507  
CAH111000516**

**Site 3 of 3 in cluster C**

**Relative:  
Higher**

RCRA NonGen / NLR:

**Actual:  
72 ft.**

Date form received by agency: 1996-07-11 00:00:00.0  
Facility name: CITY OF REDONDO BEACH  
Facility address: 2420 MARINE AVE  
REDONDO BEACH, CA 90278-0000  
EPA ID: CAH111000516  
Mailing address: 401 SOUTH BROADWAY  
REDONDO BEACH, CA 90277-0000  
Contact: JOEL COSTER-HAZ MAT SPEC  
Contact address: 401 SOUTH BROADWAY  
REDONDO BEACH, CA 90277-0000  
Contact country: Not reported  
Contact telephone: 310-318-0663  
Contact email: Not reported  
EPA Region: 09  
Classification: Non-Generator  
Description: Handler: Non-Generators do not presently generate hazardous waste

Owner/Operator Summary:

Owner/operator name: CITY OF REDONDO BEACH  
Owner/operator address: 401 SOUTH BROADWAY  
REDONDO BEACH, CA 90277  
Owner/operator country: Not reported  
Owner/operator telephone: 000-000-0000  
Owner/operator email: Not reported  
Owner/operator fax: Not reported  
Owner/operator extension: Not reported  
Legal status: Other  
Owner/Operator Type: Owner  
Owner/Op start date: Not reported  
Owner/Op end date: Not reported  
Owner/operator name: JOEL COSTER-HAZ MAT SPEC  
Owner/operator address: 401 SOUTH BROADWAY  
REDONDO BEACH, CA 90277  
Owner/operator country: Not reported  
Owner/operator telephone: 310-318-0663  
Owner/operator email: Not reported  
Owner/operator fax: Not reported  
Owner/operator extension: Not reported  
Legal status: Other  
Owner/Operator Type: Operator

Map ID  
Direction  
Distance  
Elevation

MAP FINDINGS

Site

Database(s)

EDR ID Number  
EPA ID Number

**CITY OF REDONDO BEACH (Continued)**

**1024784507**

Owner/Op start date: Not reported  
Owner/Op end date: Not reported

Handler Activities Summary:

U.S. importer of hazardous waste: No  
Mixed waste (haz. and radioactive): No  
Recycler of hazardous waste: No  
Transporter of hazardous waste: Yes  
Treater, storer or disposer of HW: No  
Underground injection activity: No  
On-site burner exemption: No  
Furnace exemption: No  
Used oil fuel burner: No  
Used oil processor: No  
Used oil refiner: No  
Used oil fuel marketer to burner: No  
Used oil Specification marketer: No  
Used oil transfer facility: No  
Used oil transporter: No

Violation Status: No violations found

**F33  
NW  
< 1/8  
0.042 mi.  
221 ft.**

**AMAZON DOT COM DOT NVDC LLC UCA2  
2400 MARINE AVE  
REDONDO BEACH, CA 90278  
Site 1 of 2 in cluster F**

**CERS HAZ WASTE S112901499  
CERS TANKS N/A  
HAZNET  
NPDES  
CIWQS  
CERS  
HWTS**

**Relative:  
Higher**

**Actual:  
68 ft.**

CERS HAZ WASTE:  
Name: PRIME NOW, LLC (UCA2)  
Address: 2400 MARINE AVE  
City,State,Zip: REDONDO BEACH, CA 90278  
Site ID: 413150  
CERS ID: 10664437  
CERS Description: Hazardous Waste Generator

CERS TANKS:  
Name: PRIME NOW, LLC (UCA2)  
Address: 2400 MARINE AVE  
City,State,Zip: REDONDO BEACH, CA 90278  
Site ID: 413150  
CERS ID: 10664437  
CERS Description: Aboveground Petroleum Storage

HAZNET:  
Name: DSD TRUCKING INC  
Address: 2400 MARINE AVE  
Address 2: Not reported  
City,State,Zip: REDONDO BEACH, CA 90278  
Contact: DAN CUEVAS  
Telephone: 3103383396  
Mailing Name: Not reported  
Mailing Address: PO BOX 15292

Year: 2011

Map ID  
Direction  
Distance  
Elevation

MAP FINDINGS

Site

Database(s)

EDR ID Number  
EPA ID Number

**AMAZON DOT COM DOT NVDC LLC UCA2 (Continued)**

**S112901499**

Gepaid: CAC002181332  
TSD EPA ID: CAD028409019  
CA Waste Code: 232 - Pesticides and other waste associated with pesticide production  
Disposal Method: H141 - Storage, Bulking, And/Or Transfer Off Site--No Treatment/Reovery (H010-H129) Or (H131-H135)  
Tons: 0.275

Additional Info:

Year: 2011  
Gen EPA ID: CAC002181332

Shipment Date: 20111111  
Creation Date: 1/27/2012 20:30:21  
Receipt Date: 20111118  
Manifest ID: 008129179JJK  
Trans EPA ID: CAR000030114  
Trans Name: NRC ENVIRONMENTAL SERVICES  
Trans 2 EPA ID: Not reported  
Trans 2 Name: Not reported  
TSD EPA ID: CAD028409019  
Trans Name: CROSBY & OVERTON  
TSD Alt EPA ID: Not reported  
TSD Alt Name: Not reported  
CA Waste Code: 232 - Pesticides and other waste associated with pesticide production  
RCRA Code: Not reported  
Disposal Method: H141 - Storage, Bulking, And/Or Transfer Off Site--No Treatment/Reovery (H010-H129) Or (H131-H135)  
Quantity Tons: 0.275  
Waste Quantity: 550  
Quantity Unit: P  
Additional Code 1: Not reported  
Additional Code 2: Not reported  
Additional Code 3: Not reported  
Additional Code 4: Not reported  
Additional Code 5: Not reported

NPDES:

Name: AMAZON DOT COM DOT NVDC LLC UCA2  
Address: 2400 MARINE AVE  
City,State,Zip: REDONDO BEACH, CA 90278  
Facility Status: Active  
NPDES Number: CAS000001  
Region: 4  
Agency Number: 0  
Regulatory Measure ID: 463552  
Place ID: Not reported  
Order Number: 97-03-DWQ  
WDID: 4 19NEC001061  
Regulatory Measure Type: Enrollee  
Program Type: Industrial  
Adoption Date Of Regulatory Measure: Not reported  
Effective Date Of Regulatory Measure: 10/08/2015  
Termination Date Of Regulatory Measure: Not reported  
Expiration Date Of Regulatory Measure: Not reported  
Discharge Address: NA Environmental Dept



Map ID  
Direction  
Distance  
Elevation

MAP FINDINGS

Site

Database(s)

EDR ID Number  
EPA ID Number

**AMAZON DOT COM DOT NVDC LLC UCA2 (Continued)**

**S112901499**

Discharge Name: Prime Now LLC  
Discharge City: Seattle  
Discharge State: Washington  
Discharge Zip: 98108  
Status: Not reported  
Status Date: Not reported  
Operator Name: Not reported  
Operator Address: Not reported  
Operator City: Not reported  
Operator State: Not reported  
Operator Zip: Not reported

NPDES as of 03/2018:  
NPDES Number: CAS000001  
Status: Active  
Agency Number: 0  
Region: 4  
Regulatory Measure ID: 463552  
Order Number: 97-03-DWQ  
Regulatory Measure Type: Enrollee  
Place ID: Not reported  
WDID: 4 19NEC001061  
Program Type: Industrial  
Adoption Date Of Regulatory Measure: Not reported  
Effective Date Of Regulatory Measure: 10/08/2015  
Expiration Date Of Regulatory Measure: Not reported  
Termination Date Of Regulatory Measure: Not reported  
Discharge Name: Prime Now LLC  
Discharge Address: NA Environmental Dept  
Discharge City: Seattle  
Discharge State: Washington  
Discharge Zip: 98108  
Received Date: Not reported  
Processed Date: Not reported  
Status: Not reported  
Status Date: Not reported  
Place Size: Not reported  
Place Size Unit: Not reported  
Contact: Not reported  
Contact Title: Not reported  
Contact Phone: Not reported  
Contact Phone Ext: Not reported  
Contact Email: Not reported  
Operator Name: Not reported  
Operator Address: Not reported  
Operator City: Not reported  
Operator State: Not reported  
Operator Zip: Not reported  
Operator Contact: Not reported  
Operator Contact Title: Not reported  
Operator Contact Phone: Not reported  
Operator Contact Phone Ext: Not reported  
Operator Contact Email: Not reported  
Operator Type: Not reported  
Developer: Not reported  
Developer Address: Not reported  
Developer City: Not reported  
Developer State: Not reported

Map ID  
Direction  
Distance  
Elevation

MAP FINDINGS

Site

Database(s)

EDR ID Number  
EPA ID Number

**AMAZON DOT COM DOT NVDC LLC UCA2 (Continued)**

**S112901499**

Developer Zip:	Not reported
Developer Contact:	Not reported
Developer Contact Title:	Not reported
Constype Linear Utility Ind:	Not reported
Emergency Phone:	Not reported
Emergency Phone Ext:	Not reported
Constype Above Ground Ind:	Not reported
Constype Below Ground Ind:	Not reported
Constype Cable Line Ind:	Not reported
Constype Comm Line Ind:	Not reported
Constype Commercial Ind:	Not reported
Constype Electrical Line Ind:	Not reported
Constype Gas Line Ind:	Not reported
Constype Industrial Ind:	Not reported
Constype Other Description:	Not reported
Constype Other Ind:	Not reported
Constype Recons Ind:	Not reported
Constype Residential Ind:	Not reported
Constype Transport Ind:	Not reported
Constype Utility Description:	Not reported
Constype Utility Ind:	Not reported
Constype Water Sewer Ind:	Not reported
Dir Discharge Uswater Ind:	Not reported
Receiving Water Name:	Not reported
Certifier:	Not reported
Certifier Title:	Not reported
Certification Date:	Not reported
Primary Sic:	Not reported
Secondary Sic:	Not reported
Tertiary Sic:	Not reported
NPDES Number:	Not reported
Status:	Not reported
Agency Number:	Not reported
Region:	4
Regulatory Measure ID:	463552
Order Number:	Not reported
Regulatory Measure Type:	Industrial
Place ID:	Not reported
WDID:	4 19NEC001061
Program Type:	Not reported
Adoption Date Of Regulatory Measure:	Not reported
Effective Date Of Regulatory Measure:	Not reported
Expiration Date Of Regulatory Measure:	Not reported
Termination Date Of Regulatory Measure:	Not reported
Discharge Name:	Not reported
Discharge Address:	Not reported
Discharge City:	Not reported
Discharge State:	Not reported
Discharge Zip:	Not reported
Received Date:	10/02/2015
Processed Date:	10/08/2015
Status:	Active
Status Date:	10/08/2015
Place Size:	30000
Place Size Unit:	SqFt
Contact:	Cassie Brodie

Map ID  
Direction  
Distance  
Elevation

MAP FINDINGS

Site

Database(s)

EDR ID Number  
EPA ID Number

**AMAZON DOT COM DOT NVDC LLC UCA2 (Continued)**

**S112901499**

Contact Title: Sr Pm, Global Ops Integration  
Contact Phone: 859-835-4115  
Contact Phone Ext: Not reported  
Contact Email: cbrodie@amazon.com  
Operator Name: Amazon DOT com DOT nvdc LLC  
Operator Address: 410 Harding Industrial Drive  
Operator City: Nashville  
Operator State: Tennessee  
Operator Zip: 37211  
Operator Contact: Cassie Brodie  
Operator Contact Title: Sr PM, Global Ops Integration  
Operator Contact Phone: 859-835-4115  
Operator Contact Phone Ext: Not reported  
Operator Contact Email: cbrodie@amazon.com  
Operator Type: Private Business  
Developer: Not reported  
Developer Address: Not reported  
Developer City: Not reported  
Developer State: Tennessee  
Developer Zip: Not reported  
Developer Contact: Not reported  
Developer Contact Title: Not reported  
Constype Linear Utility Ind: Not reported  
Emergency Phone: Not reported  
Emergency Phone Ext: Not reported  
Constype Above Ground Ind: Not reported  
Constype Below Ground Ind: Not reported  
Constype Cable Line Ind: Not reported  
Constype Comm Line Ind: Not reported  
Constype Commercial Ind: Not reported  
Constype Electrical Line Ind: Not reported  
Constype Gas Line Ind: Not reported  
Constype Industrial Ind: Not reported  
Constype Other Description: Not reported  
Constype Other Ind: Not reported  
Constype Recons Ind: Not reported  
Constype Residential Ind: Not reported  
Constype Transport Ind: Not reported  
Constype Utility Description: Not reported  
Constype Utility Ind: Not reported  
Constype Water Sewer Ind: Not reported  
Dir Discharge Uswater Ind: Not reported  
Receiving Water Name: Not reported  
Certifier: Derek Jones  
Certifier Title: Senior PM Global Ops Integration  
Certification Date: 04-NOV-16  
Primary Sic: 4225-General Warehousing and Storage  
Secondary Sic: Not reported  
Tertiary Sic: Not reported

Name: AMAZON DOT COM DOT NVDC LLC UCA2  
Address: 2400 MARINE AVE  
City,State,Zip: REDONDO BEACH, CA 90278  
Facility Status: Not reported  
NPDES Number: Not reported  
Region: Not reported

Map ID  
Direction  
Distance  
Elevation

MAP FINDINGS

Site

Database(s)

EDR ID Number  
EPA ID Number

**AMAZON DOT COM DOT NVDC LLC UCA2 (Continued)**

**S112901499**

Agency Number: Not reported  
Regulatory Measure ID: Not reported  
Place ID: Not reported  
Order Number: Not reported  
WDID: 4 19NEC001061  
Regulatory Measure Type: Industrial  
Program Type: Not reported  
Adoption Date Of Regulatory Measure: Not reported  
Effective Date Of Regulatory Measure: Not reported  
Termination Date Of Regulatory Measure: Not reported  
Expiration Date Of Regulatory Measure: Not reported  
Discharge Address: Not reported  
Discharge Name: Not reported  
Discharge City: Not reported  
Discharge State: Not reported  
Discharge Zip: Not reported  
Status: Active  
Status Date: 10/08/2015  
Operator Name: Prime Now LLC  
Operator Address: NA Environmental Dept  
Operator City: Seattle  
Operator State: Washington  
Operator Zip: 98108

**NPDES as of 03/2018:**

NPDES Number: CAS000001  
Status: Active  
Agency Number: 0  
Region: 4  
Regulatory Measure ID: 463552  
Order Number: 97-03-DWQ  
Regulatory Measure Type: Enrollee  
Place ID: Not reported  
WDID: 4 19NEC001061  
Program Type: Industrial  
Adoption Date Of Regulatory Measure: Not reported  
Effective Date Of Regulatory Measure: 10/08/2015  
Expiration Date Of Regulatory Measure: Not reported  
Termination Date Of Regulatory Measure: Not reported  
Discharge Name: Prime Now LLC  
Discharge Address: NA Environmental Dept  
Discharge City: Seattle  
Discharge State: Washington  
Discharge Zip: 98108  
Received Date: Not reported  
Processed Date: Not reported  
Status: Not reported  
Status Date: Not reported  
Place Size: Not reported  
Place Size Unit: Not reported  
Contact: Not reported  
Contact Title: Not reported  
Contact Phone: Not reported  
Contact Phone Ext: Not reported  
Contact Email: Not reported  
Operator Name: Not reported  
Operator Address: Not reported  
Operator City: Not reported



Map ID  
Direction  
Distance  
Elevation

MAP FINDINGS

Site

Database(s)

EDR ID Number  
EPA ID Number

**AMAZON DOT COM DOT NVDC LLC UCA2 (Continued)**

**S112901499**

Operator State:	Not reported
Operator Zip:	Not reported
Operator Contact:	Not reported
Operator Contact Title:	Not reported
Operator Contact Phone:	Not reported
Operator Contact Phone Ext:	Not reported
Operator Contact Email:	Not reported
Operator Type:	Not reported
Developer:	Not reported
Developer Address:	Not reported
Developer City:	Not reported
Developer State:	Not reported
Developer Zip:	Not reported
Developer Contact:	Not reported
Developer Contact Title:	Not reported
Constype Linear Utility Ind:	Not reported
Emergency Phone:	Not reported
Emergency Phone Ext:	Not reported
Constype Above Ground Ind:	Not reported
Constype Below Ground Ind:	Not reported
Constype Cable Line Ind:	Not reported
Constype Comm Line Ind:	Not reported
Constype Commercial Ind:	Not reported
Constype Electrical Line Ind:	Not reported
Constype Gas Line Ind:	Not reported
Constype Industrial Ind:	Not reported
Constype Other Description:	Not reported
Constype Other Ind:	Not reported
Constype Recons Ind:	Not reported
Constype Residential Ind:	Not reported
Constype Transport Ind:	Not reported
Constype Utility Description:	Not reported
Constype Utility Ind:	Not reported
Constype Water Sewer Ind:	Not reported
Dir Discharge Uswater Ind:	Not reported
Receiving Water Name:	Not reported
Certifier:	Not reported
Certifier Title:	Not reported
Certification Date:	Not reported
Primary Sic:	Not reported
Secondary Sic:	Not reported
Tertiary Sic:	Not reported
NPDES Number:	Not reported
Status:	Not reported
Agency Number:	Not reported
Region:	4
Regulatory Measure ID:	463552
Order Number:	Not reported
Regulatory Measure Type:	Industrial
Place ID:	Not reported
WDID:	4 19NEC001061
Program Type:	Not reported
Adoption Date Of Regulatory Measure:	Not reported
Effective Date Of Regulatory Measure:	Not reported
Expiration Date Of Regulatory Measure:	Not reported
Termination Date Of Regulatory Measure:	Not reported

Map ID  
Direction  
Distance  
Elevation

MAP FINDINGS

Site

Database(s)

EDR ID Number  
EPA ID Number

**AMAZON DOT COM DOT NVDC LLC UCA2 (Continued)**

**S112901499**

Discharge Name:	Not reported
Discharge Address:	Not reported
Discharge City:	Not reported
Discharge State:	Not reported
Discharge Zip:	Not reported
Received Date:	10/02/2015
Processed Date:	10/08/2015
Status:	Active
Status Date:	10/08/2015
Place Size:	30000
Place Size Unit:	SqFt
Contact:	Cassie Brodie
Contact Title:	Sr Pm, Global Ops Integration
Contact Phone:	859-835-4115
Contact Phone Ext:	Not reported
Contact Email:	cbrodie@amazon.com
Operator Name:	Amazon DOT com DOT nvdc LLC
Operator Address:	410 Harding Industrial Drive
Operator City:	Nashville
Operator State:	Tennessee
Operator Zip:	37211
Operator Contact:	Cassie Brodie
Operator Contact Title:	Sr PM, Global Ops Integration
Operator Contact Phone:	859-835-4115
Operator Contact Phone Ext:	Not reported
Operator Contact Email:	cbrodie@amazon.com
Operator Type:	Private Business
Developer:	Not reported
Developer Address:	Not reported
Developer City:	Not reported
Developer State:	Tennessee
Developer Zip:	Not reported
Developer Contact:	Not reported
Developer Contact Title:	Not reported
Constype Linear Utility Ind:	Not reported
Emergency Phone:	Not reported
Emergency Phone Ext:	Not reported
Constype Above Ground Ind:	Not reported
Constype Below Ground Ind:	Not reported
Constype Cable Line Ind:	Not reported
Constype Comm Line Ind:	Not reported
Constype Commercial Ind:	Not reported
Constype Electrical Line Ind:	Not reported
Constype Gas Line Ind:	Not reported
Constype Industrial Ind:	Not reported
Constype Other Description:	Not reported
Constype Other Ind:	Not reported
Constype Recons Ind:	Not reported
Constype Residential Ind:	Not reported
Constype Transport Ind:	Not reported
Constype Utility Description:	Not reported
Constype Utility Ind:	Not reported
Constype Water Sewer Ind:	Not reported
Dir Discharge Uswater Ind:	Not reported
Receiving Water Name:	Not reported
Certifier:	Derek Jones
Certifier Title:	Senior PM Global Ops Integration

Map ID  
Direction  
Distance  
Elevation

MAP FINDINGS

Site

Database(s)

EDR ID Number  
EPA ID Number

**AMAZON DOT COM DOT NVDC LLC UCA2 (Continued)**

**S112901499**

Certification Date: 04-NOV-16  
Primary Sic: 4225-General Warehousing and Storage  
Secondary Sic: Not reported  
Tertiary Sic: Not reported

**CIWQS:**

Name: AMAZON DOT COM DOT NVDC LLC UCA2  
Address: 2400 MARINE AVE  
City,State,Zip: REDONDO BEACH, CA 90278  
Agency: Prime Now LLC  
Agency Address: NA Environmental Dept PO Box 80842, Seattle, WA 98108  
Place/Project Type: Industrial - General Warehousing and Storage  
SIC/NAICS: 4225  
Region: 4  
Program: INDSTW  
Regulatory Measure Status: Active  
Regulatory Measure Type: Storm water industrial  
Order Number: 2014-0057-DWQ  
WDID: 4 19NEC001061  
NPDES Number: CAS000001  
Adoption Date: Not reported  
Effective Date: 10/08/2015  
Termination Date: Not reported  
Expiration/Review Date: Not reported  
Design Flow: Not reported  
Major/Minor: Not reported  
Complexity: Not reported  
TTWQ: Not reported  
Enforcement Actions within 5 years: 0  
Violations within 5 years: 0  
Latitude: 33.89414  
Longitude: -118.36972

**CERS:**

Name: AMAZON DOT COM DOT NVDC LLC UCA2  
Address: 2400 MARINE AVE  
City,State,Zip: REDONDO BEACH, CA 90278  
Site ID: 526038  
CERS ID: 840653  
CERS Description: Industrial Facility Storm Water

**Evaluation:**

Eval General Type: Compliance Evaluation Inspection  
Eval Date: 08-31-2016  
Violations Found: No  
Eval Type: Industrial Storm Water Compliance Evaluation  
Eval Notes: This inspection was conducted to evaluate the facility's qualification for the NEC. Based on the inspection findings, the facility qualifies for the NEC. Please see attached inspection report for details.  
  
Eval Division: Water Boards  
Eval Program: INDSTW  
Eval Source: SMARTS

**Affiliation:**

Affiliation Type Desc: Owner/Operator

Map ID  
Direction  
Distance  
Elevation

MAP FINDINGS

Site

Database(s)

EDR ID Number  
EPA ID Number

**AMAZON DOT COM DOT NVDC LLC UCA2 (Continued)**

**S112901499**

Entity Name: Prime Now LLC  
Entity Title: Operator  
Affiliation Address: NA Environmental DeptPO Box 80842  
Affiliation City: Seattle  
Affiliation State: WA  
Affiliation Country: Not reported  
Affiliation Zip: 98108  
Affiliation Phone: Not reported

Name: PRIME NOW, LLC (UCA2)  
Address: 2400 MARINE AVE  
City,State,Zip: REDONDO BEACH, CA 90278  
Site ID: 413150  
CERS ID: 10664437  
CERS Description: Chemical Storage Facilities

Evaluation:  
Eval General Type: Compliance Evaluation Inspection  
Eval Date: 02-27-2018  
Violations Found: No  
Eval Type: Routine done by local agency  
Eval Notes: Mei Li Zhou Deng, Operations Manager  
Eval Division: Los Angeles County Fire Department  
Eval Program: HMRRP  
Eval Source: CERS

Eval General Type: Compliance Evaluation Inspection  
Eval Date: 02-27-2018  
Violations Found: No  
Eval Type: Routine done by local agency  
Eval Notes: Mei Li Zhou Deng, Operations Manager  
Eval Division: Los Angeles County Fire Department  
Eval Program: HW  
Eval Source: CERS

Affiliation:  
Affiliation Type Desc: CUPA District  
Entity Name: Los Angeles County Fire  
Entity Title: Not reported  
Affiliation Address: 5825 Rickenbacker Road  
Affiliation City: Commerce  
Affiliation State: CA  
Affiliation Country: Not reported  
Affiliation Zip: 90040-3027  
Affiliation Phone: (323) 890-4045

Affiliation Type Desc: Environmental Contact  
Entity Name: Kasey Blueford  
Entity Title: Not reported  
Affiliation Address: P.O. Box 80842, ATTN: Amazon.com, NA Env. Dept.  
Affiliation City: Seattle  
Affiliation State: WA  
Affiliation Country: Not reported  
Affiliation Zip: 98109  
Affiliation Phone: Not reported



Map ID  
Direction  
Distance  
Elevation

MAP FINDINGS

Site

Database(s)

EDR ID Number  
EPA ID Number

**AMAZON DOT COM DOT NVDC LLC UCA2 (Continued)**

**S112901499**

Affiliation Type Desc: Legal Owner  
Entity Name: PRIME NOW, LLC  
Entity Title: Not reported  
Affiliation Address: P.O. Box 80842, ATTN: Amazon.com, NA Env. Dept.  
Affiliation City: Seattle  
Affiliation State: WA  
Affiliation Country: United States  
Affiliation Zip: 98108  
Affiliation Phone: (931) 302-4463

Affiliation Type Desc: Operator  
Entity Name: PRIME NOW, LLC  
Entity Title: Not reported  
Affiliation Address: Not reported  
Affiliation City: Not reported  
Affiliation State: Not reported  
Affiliation Country: Not reported  
Affiliation Zip: Not reported  
Affiliation Phone: (646) 244-0980

Affiliation Type Desc: Identification Signer  
Entity Name: Kasey Blueford  
Entity Title: Program Manager EHS  
Affiliation Address: Not reported  
Affiliation City: Not reported  
Affiliation State: Not reported  
Affiliation Country: Not reported  
Affiliation Zip: Not reported  
Affiliation Phone: Not reported

Affiliation Type Desc: Document Preparer  
Entity Name: Elizabeth Blyth  
Entity Title: Not reported  
Affiliation Address: Not reported  
Affiliation City: Not reported  
Affiliation State: Not reported  
Affiliation Country: Not reported  
Affiliation Zip: Not reported  
Affiliation Phone: Not reported

Affiliation Type Desc: Facility Mailing Address  
Entity Name: Mailing Address  
Entity Title: Not reported  
Affiliation Address: 2400 Marine Ave. Ste. 8  
Affiliation City: Redondo Beach  
Affiliation State: CA  
Affiliation Country: Not reported  
Affiliation Zip: 90278  
Affiliation Phone: Not reported

Affiliation Type Desc: Parent Corporation  
Entity Name: AMAZON.COM.NVDC, LLC  
Entity Title: Not reported  
Affiliation Address: Not reported  
Affiliation City: Not reported  
Affiliation State: Not reported  
Affiliation Country: Not reported

Map ID  
Direction  
Distance  
Elevation

MAP FINDINGS

Site

Database(s)

EDR ID Number  
EPA ID Number

**AMAZON DOT COM DOT NVDC LLC UCA2 (Continued)**

**S112901499**

Affiliation Zip: Not reported  
Affiliation Phone: Not reported

**HWTS:**

Name: DSD TRUCKING INC  
Address: 2400 MARINE AVE  
Address 2: Not reported  
City,State,Zip: REDONDO BEACH, CA 90278  
EPA ID: CAC002181332  
Inactive Date: 05/15/2012  
Create Date: 11/16/2011  
Last Act Date: 11/16/2011  
Mailing Name: Not reported  
Mailing Address: PO BOX 15292  
Mailing Address 2: Not reported  
Mailing City,State,Zip: LOS ANGELES, CA 90015  
Owner Name: DSD TRUCKING INC  
Owner Address: PO BOX 15292  
Owner Address 2: Not reported  
Owner City,State,Zip: LOS ANGELES, CA 90015  
Contact Name: DAN CUEVAS  
Contact Address: PO BOX 15292  
Contact Address 2: Not reported  
City,State,Zip: LOS ANGELES, CA 90015

**F34  
NW  
< 1/8  
0.042 mi.  
221 ft.**

**PRIME NOW LLC UCA2  
2400 MARINE AVE  
REDONDO BEACH, CA 90278**

**RCRA NonGen / NLR 1024861496  
CAL000429974**

**Site 2 of 2 in cluster F**

**Relative:  
Higher  
Actual:  
68 ft.**

RCRA NonGen / NLR:  
Date form received by agency: 2017-08-10 00:00:00.0  
Facility name: PRIME NOW LLC UCA2  
Facility address: 2400 MARINE AVE  
REDONDO BEACH, CA 90278  
EPA ID: CAL000429974  
Contact: DEREK JONES  
Contact address: PO BOX 80842 ATTN AMAZON.COM NA ENVIRONMENTAL DEPT  
SEATTLE, WA 98108  
Contact country: Not reported  
Contact telephone: 931-302-4463  
Contact email: DEJONES@AMAZON.COM  
EPA Region: 09  
Classification: Non-Generator  
Description: Handler: Non-Generators do not presently generate hazardous waste

**Owner/Operator Summary:**

Owner/operator name: DEREK JONES  
Owner/operator address: PO BOX 80842 ATTN AMAZON.COM NA ENVIRONMENTAL DEPT  
SEATTLE, WA 98108  
Owner/operator country: Not reported  
Owner/operator telephone: 931-302-4463  
Owner/operator email: Not reported  
Owner/operator fax: Not reported  
Owner/operator extension: Not reported

Map ID  
 Direction  
 Distance  
 Elevation

MAP FINDINGS

Site

Database(s)

EDR ID Number  
 EPA ID Number

**PRIME NOW LLC UCA2 (Continued)**

**1024861496**

Legal status: Other  
 Owner/Operator Type: Operator  
 Owner/Op start date: Not reported  
 Owner/Op end date: Not reported

Owner/operator name: AMAZON.COM.NVDC LIFE SCIENCES, INC.  
 Owner/operator address: PO BOX 80842 ATTN AMAZON.COM NA ENVIRONMENTAL DEPT  
 SEATTLE, WA 98109

Owner/operator country: Not reported  
 Owner/operator telephone: 925-577-5326  
 Owner/operator email: Not reported  
 Owner/operator fax: Not reported  
 Owner/operator extension: Not reported  
 Legal status: Other  
 Owner/Operator Type: Owner  
 Owner/Op start date: Not reported  
 Owner/Op end date: Not reported

Handler Activities Summary:

U.S. importer of hazardous waste: No  
 Mixed waste (haz. and radioactive): No  
 Recycler of hazardous waste: No  
 Transporter of hazardous waste: Yes  
 Treater, storer or disposer of HW: No  
 Underground injection activity: No  
 On-site burner exemption: No  
 Furnace exemption: No  
 Used oil fuel burner: No  
 Used oil processor: No  
 User oil refiner: No  
 Used oil fuel marketer to burner: No  
 Used oil Specification marketer: No  
 Used oil transfer facility: No  
 Used oil transporter: No

Violation Status: No violations found

**A35**  
**ESE**  
**< 1/8**  
**0.043 mi.**  
**227 ft.**

**INGLEWOOD & 156TH-REDONDO BEAC**  
**INGLEWOOD & 156TH ST**  
**REDONDO BEACH, CA**

**WMUDS/SWAT S103441477**  
**N/A**

**Site 16 of 17 in cluster A**

**Relative:**  
**Higher**  
**Actual:**  
**69 ft.**

WMUDS/SWAT:  
 Edit Date: Not reported  
 Complexity: Not reported  
 Primary Waste: Not reported  
 Primary Waste Type: Not reported  
 Secondary Waste: Not reported  
 Secondary Waste Type: Not reported  
 Base Meridian: Not reported  
 NPID: Not reported  
 Tonnage: 0  
 Regional Board ID: Not reported  
 Municipal Solid Waste: False  
 Superorder: False  
 Open To Public: False  
 Waste List: False

Map ID  
Direction  
Distance  
Elevation

MAP FINDINGS

Site

Database(s)

EDR ID Number  
EPA ID Number

INGLEWOOD & 156TH-REDONDO BEAC (Continued)

S103441477

Agency Type: Not reported  
Agency Name: Not reported  
Agency Department: Not reported  
Agency Address: Not reported  
Agency City,St,Zip: Not reported  
Agency Contact: Not reported  
Agency Telephone: Not reported  
Land Owner Name: Not reported  
Land Owner Address: Not reported  
Land Owner City,St,Zip: CA  
Land Owner Contact: Not reported  
Land Owner Phone: Not reported  
Region: 4  
Facility Type: Not reported  
Facility Description: Not reported  
Facility Telephone: Not reported  
SWAT Facility Name: Not reported  
Primary SIC: Not reported  
Secondary SIC: Not reported  
Comments: Not reported  
Last Facility Editors: Not reported  
Waste Discharge System: False  
Solid Waste Assessment Test Program: True  
Toxic Pits Cleanup Act Program: False  
Resource Conservation Recovery Act: False  
Department of Defence: False  
Solid Waste Assessment Test Program: Not reported  
Threat to Water Quality: Not reported  
Sub Chapter 15: False  
Regional Board Project Officer: LT  
Number of WMUDS at Facility: 1  
Section Range: Not reported  
RCRA Facility: Not reported  
Waste Discharge Requirements: Not reported  
Self-Monitoring Rept. Frequency: Not reported  
Waste Discharge System ID: 4 190228NUR  
Solid Waste Information ID: Not reported

G36  
ESE  
< 1/8  
0.044 mi.  
231 ft.

EXXONMOBIL OIL CORP 11016  
3705 INGLEWOOD  
REDONDO BEACH, CA 90278

RCRA NonGen / NLR 1007200049  
FINDS CAL000050531

Site 1 of 12 in cluster G

Relative:  
Higher  
Actual:  
69 ft.

RCRA NonGen / NLR:  
Date form received by agency:2002-02-28 00:00:00.0  
Facility name: EXXONMOBIL OIL CORP 11016  
Site name: EXXONMOBIL OIL CORP  
Facility address: 3705 INGLEWOOD  
REDONDO BEACH, CA 90278  
EPA ID: CAL000050531  
Mailing address: 12265 WEST BAYAUD AVE.  
LAKEWOOD, CO 80228  
Contact: JOHN HOOVER  
Contact address: Not reported  
Not reported  
Contact country: US  
Contact telephone: 800-253-8054



Map ID  
Direction  
Distance  
Elevation

MAP FINDINGS

Site

Database(s)

EDR ID Number  
EPA ID Number

**EXXONMOBIL OIL CORP 11016 (Continued)**

**1007200049**

Contact email: Not reported  
EPA Region: 09  
Classification: Non-Generator  
Description: Handler: Non-Generators do not presently generate hazardous waste

Owner/Operator Summary:

Owner/operator name: DONNA HYMES  
Owner/operator address: 800 E. WASHINGTON STREET  
WEST CHESTER, PA 19380

Owner/operator country: Not reported  
Owner/operator telephone: 610-430-8151  
Owner/operator email: Not reported  
Owner/operator fax: Not reported  
Owner/operator extension: Not reported  
Legal status: Other  
Owner/Operator Type: Operator  
Owner/Op start date: Not reported  
Owner/Op end date: Not reported

Owner/operator name: EXXONMOBIL OIL CORPORATION  
Owner/operator address: 5959 LAS COLINAS BOULEVARD  
IRVING, TX 75039

Owner/operator country: Not reported  
Owner/operator telephone: 972-444-1000  
Owner/operator email: Not reported  
Owner/operator fax: Not reported  
Owner/operator extension: Not reported  
Legal status: Other  
Owner/Operator Type: Owner  
Owner/Op start date: Not reported  
Owner/Op end date: Not reported

Owner/operator name: EXXONMOBIL OIL CORP  
Owner/operator address: Not reported  
Not reported

Owner/operator country: US  
Owner/operator telephone: Not reported  
Owner/operator email: Not reported  
Owner/operator fax: Not reported  
Owner/operator extension: Not reported  
Legal status: Private  
Owner/Operator Type: Owner  
Owner/Op start date: 2002-05-31 00:00:00.  
Owner/Op end date: Not reported

Handler Activities Summary:

U.S. importer of hazardous waste: No  
Mixed waste (haz. and radioactive): No  
Recycler of hazardous waste: No  
Transporter of hazardous waste: No  
Treater, storer or disposer of HW: No  
Underground injection activity: No  
On-site burner exemption: No  
Furnace exemption: No  
Used oil fuel burner: No  
Used oil processor: No

Map ID  
 Direction  
 Distance  
 Elevation

MAP FINDINGS

Site

Database(s)

EDR ID Number  
 EPA ID Number

**EXXONMOBIL OIL CORP 11016 (Continued)**

**1007200049**

User oil refiner: No  
 Used oil fuel marketer to burner: No  
 Used oil Specification marketer: No  
 Used oil transfer facility: No  
 Used oil transporter: No

Historical Generators:

Date form received by agency: 1996-02-29 00:00:00  
 Site name: EXXONMOBIL OIL CORP 11016  
 Classification: Not a generator, verified

Hazardous Waste Summary:

. Waste code: D001  
 . Waste name: IGNITABLE WASTE

Violation Status: No violations found

FINDS:

Registry ID: 110058255249  
 Facility URL: [http://ofmpub.epa.gov/enviro/fii\\_query\\_detail.disp\\_program\\_facility?p\\_registry\\_id=110058255249](http://ofmpub.epa.gov/enviro/fii_query_detail.disp_program_facility?p_registry_id=110058255249)

Environmental Interest/Information System:

RCRAInfo is a national information system that supports the Resource Conservation and Recovery Act (RCRA) program through the tracking of events and activities related to facilities that generate, transport, and treat, store, or dispose of hazardous waste. RCRAInfo allows RCRA program staff to track the notification, permit, compliance, and corrective action activities required under RCRA.  
 STATE MASTER

[Click this hyperlink](#) while viewing on your computer to access additional FINDS: detail in the EDR Site Report.

**G37**  
**ESE**  
**< 1/8**  
**0.044 mi.**  
**231 ft.**

**ANDYS MOBIL**  
**3705 INGLEWOOD AVE**  
**REDONDO BEACH, CA 90275**  
**Site 2 of 12 in cluster G**

**HIST UST**    **U001563603**  
**N/A**

**Relative:**  
**Higher**  
**Actual:**  
**69 ft.**

HIST UST:  
 Name: ANDYS MOBIL  
 Address: 3705 INGLEWOOD AVE  
 City,State,Zip: REDONDO BEACH, CA 90275  
 File Number: 000261DD  
 URL: <http://geotracker.waterboards.ca.gov/ustpdfs/pdf/000261DD.pdf>  
 Region: STATE  
 Facility ID: 00000056147  
 Facility Type: Gas Station  
 Other Type: Not reported  
 Contact Name: AHMAD ABOUHARB  
 Telephone: 2135359053  
 Owner Name: AHMAD ABOUHARB  
 Owner Address: 3705 INGLEWOOD AVE.  
 Owner City,St,Zip: REDONDO BEACH, CA 90278  
 Total Tanks: 0004  
  
 Tank Num: 001

Map ID  
Direction  
Distance  
Elevation

MAP FINDINGS

Site

Database(s)

EDR ID Number  
EPA ID Number

**ANDYS MOBIL (Continued)**

**U001563603**

Container Num: 3  
Year Installed: Not reported  
Tank Capacity: 00010000  
Tank Used for: PRODUCT  
Type of Fuel: UNLEADED  
Container Construction Thickness: Not reported  
Leak Detection: Stock Inventor

Tank Num: 002  
Container Num: 1  
Year Installed: Not reported  
Tank Capacity: 00006000  
Tank Used for: PRODUCT  
Type of Fuel: UNLEADED  
Container Construction Thickness: Not reported  
Leak Detection: Stock Inventor

Tank Num: 003  
Container Num: 2  
Year Installed: Not reported  
Tank Capacity: 00008000  
Tank Used for: PRODUCT  
Type of Fuel: REGULAR  
Container Construction Thickness: Not reported  
Leak Detection: Stock Inventor

Tank Num: 004  
Container Num: 4  
Year Installed: Not reported  
Tank Capacity: 00000000  
Tank Used for: WASTE  
Type of Fuel: WASTE OIL  
Container Construction Thickness: Not reported  
Leak Detection: Stock Inventor

[Click here for Geo Tracker PDF:](#)

**G38**  
**ESE**  
**< 1/8**  
**0.044 mi.**  
**231 ft.**

**G & M OIL CO #11**  
**3705 INGLEWOOD AVE**  
**REDONDO BEACH, CA 90278**

**RCRA NonGen / NLR** **1024842909**  
**CAL000393780**

**Relative:**  
**Higher**  
**Actual:**  
**69 ft.**

**Site 3 of 12 in cluster G**  
RCRA NonGen / NLR:  
Date form received by agency: 2014-01-31 00:00:00.0  
Facility name: G & M OIL CO #11  
Facility address: 3705 INGLEWOOD AVE  
REDONDO BEACH, CA 90278  
EPA ID: CAL000393780  
Mailing address: 16868 A LN  
HUNTINGTON BEACH, CA 92647-4831  
Contact: SOLEDAD GERMAN  
Contact address: 16868 A LANE  
HUNTINGTON BEACH, CA 92647  
Contact country: Not reported  
Contact telephone: 714-375-4700  
Contact email: SGERMAN@GMOC.COM  
EPA Region: 09

Map ID  
Direction  
Distance  
Elevation

MAP FINDINGS

Site

Database(s)

EDR ID Number  
EPA ID Number

**G & M OIL CO #11 (Continued)**

**1024842909**

Classification: Non-Generator  
Description: Handler: Non-Generators do not presently generate hazardous waste

Owner/Operator Summary:

Owner/operator name: SOLEDAD GERMAN  
Owner/operator address: 16868 A LANE  
HUNTINGTON BEACH, CA 92647  
Owner/operator country: Not reported  
Owner/operator telephone: 714-375-4700  
Owner/operator email: Not reported  
Owner/operator fax: Not reported  
Owner/operator extension: Not reported  
Legal status: Other  
Owner/Operator Type: Operator  
Owner/Op start date: Not reported  
Owner/Op end date: Not reported

Owner/operator name: G & M OIL CO LLC  
Owner/operator address: 16868 A LN  
HUNTINGTON BEACH, CA 92647  
Owner/operator country: Not reported  
Owner/operator telephone: 714-375-4700  
Owner/operator email: Not reported  
Owner/operator fax: Not reported  
Owner/operator extension: Not reported  
Legal status: Other  
Owner/Operator Type: Owner  
Owner/Op start date: Not reported  
Owner/Op end date: Not reported

Handler Activities Summary:

U.S. importer of hazardous waste: No  
Mixed waste (haz. and radioactive): No  
Recycler of hazardous waste: No  
Transporter of hazardous waste: Yes  
Treater, storer or disposer of HW: No  
Underground injection activity: No  
On-site burner exemption: No  
Furnace exemption: No  
Used oil fuel burner: No  
Used oil processor: No  
User oil refiner: No  
Used oil fuel marketer to burner: No  
Used oil Specification marketer: No  
Used oil transfer facility: No  
Used oil transporter: No

Violation Status: No violations found



Map ID  
 Direction  
 Distance  
 Elevation

MAP FINDINGS

Site

Database(s)

EDR ID Number  
 EPA ID Number

**G39**  
**ESE**  
**< 1/8**  
**0.044 mi.**  
**231 ft.**

**MOBIL #18-FC6 (FORMER #11-FC6)**  
**3705 INGLEWOOD AVE**  
**REDONDO BEACH, CA 90276**

**LUST** **S103286021**  
**N/A**

**Site 4 of 12 in cluster G**

**Relative:**  
**Higher**

LUST REG 4:

**Actual:**  
**69 ft.**

Region:	4	
Regional Board:	04	
County:	Los Angeles	
Facility Id:	I-09395	
Status:	Remediation Plan	
Substance:	Waste Oil	
Substance Quantity:	Not reported	
Local Case No:	Not reported	
Case Type:	Groundwater	
Abatement Method Used at the Site:		Pump and Treat Groundwater
Global ID:	T0603703403	
W Global ID:	Not reported	
Staff:	MSH	
Local Agency:	19000	
Cross Street:	SAN DIEGO FREEWAY	
Enforcement Type:	DLSEL	
Date Leak Discovered:	6/10/1986	
Date Leak First Reported:		6/16/1986
Date Leak Record Entered:	12/31/1986	
Date Confirmation Began:	Not reported	
Date Leak Stopped:	6/10/1986	
Date Case Last Changed on Database:		7/15/2002
Date the Case was Closed:		Not reported
How Leak Discovered:	Tank Test	
How Leak Stopped:	Not reported	
Cause of Leak:	UNK	
Leak Source:	Tank	
Operator:	ABOU-HARB, A.	
Water System:	Not reported	
Well Name:	Not reported	
Approx. Dist To Production Well (ft):		1554.4733135430990595746338458
Source of Cleanup Funding:		Tank
Preliminary Site Assessment Workplan Submitted:	6/16/1986	
Preliminary Site Assessment Began:	7/8/1999	
Pollution Characterization Began:	4/16/2002	
Remediation Plan Submitted:	9/11/2003	
Remedial Action Underway:	Not reported	
Post Remedial Action Monitoring Began:	6/16/1986	
Enforcement Action Date:	8/15/1997	
Historical Max MTBE Date:	4/1/1999	
Hist Max MTBE Conc in Groundwater:	15000	
Hist Max MTBE Conc in Soil:	Not reported	
Significant Interim Remedial Action Taken:	Yes	
GW Qualifier:	Not reported	
Soil Qualifier:	Not reported	
Organization:	Not reported	
Owner Contact:	Not reported	
Responsible Party:	JOHN MEDRANO	
RP Address:	5015 SHOREHAM PLACE	
Program:	LUST	
Lat/Long:	33.8909986 / -1	
Local Agency Staff:	Not reported	

Map ID  
Direction  
Distance  
Elevation

MAP FINDINGS

Site

Database(s)

EDR ID Number  
EPA ID Number

**MOBIL #18-FC6 (FORMER #11-FC6) (Continued)**

**S103286021**

Beneficial Use: Not reported  
Priority: Not reported  
Cleanup Fund Id: Not reported  
Suspended: Not reported  
Assigned Name: Not reported  
Summary: 5/24/00 WELL ABANDONMENT RPT; 7/14/00 2ND QTR GW MON RPT 2000; 9/23/00 3RD QTR GW MON RPT 2000; 1/11/01 4TH QTR MON RPT 2000; 3/23/01 1ST QTR GW MON RPT 2001

**G40  
ESE  
< 1/8  
0.044 mi.  
231 ft.**

**G & M OIL CO #11  
3705 INGLEWOOD AVE  
REDONDO BEACH, CA 90278  
  
Site 5 of 12 in cluster G**

**LUST S101297853  
CHMIRS N/A  
HAZNET  
HIST CORTESE  
LOS ANGELES CO. HMS  
CERS  
HWTS**

**Relative:  
Higher**

**Actual:  
69 ft.**

**LUST:**

Name: MOBIL #18-FC6 (FORMER #11-FC6)  
Address: 3705 INGLEWOOD AVE  
City,State,Zip: REDONDO BEACH, CA 90276  
Lead Agency: LOS ANGELES RWQCB (REGION 4)  
Case Type: LUST Cleanup Site  
Geo Track: [http://geotracker.waterboards.ca.gov/profile\\_report.asp?global\\_id=T0603703403](http://geotracker.waterboards.ca.gov/profile_report.asp?global_id=T0603703403)  
Global Id: T0603703403  
Latitude: 33.8899280187839  
Longitude: -118.361654782278  
Status: Completed - Case Closed  
Status Date: 12/30/2009  
Case Worker: Not reported  
RB Case Number: I-09395  
Local Agency: LOS ANGELES COUNTY  
File Location: Regional Board  
Local Case Number: Not reported  
Potential Media Affect: Aquifer used for drinking water supply  
Potential Contaminants of Concern: Waste Oil / Motor / Hydraulic / Lubricating  
Site History: Not reported

**LUST:**

Global Id: T0603703403  
Contact Type: Local Agency Caseworker  
Contact Name: JOHN AWUJO  
Organization Name: LOS ANGELES COUNTY  
Address: 900 S FREMONT AVE  
City: ALHAMBRA  
Email: jawujo@dpw.lacounty.gov  
Phone Number: 6264583507

**LUST:**

Global Id: T0603703403  
Action Type: RESPONSE  
Date: 10/15/2006  
Action: Monitoring Report - Quarterly

Global Id: T0603703403  
Action Type: RESPONSE  
Date: 01/15/2007  
Action: Monitoring Report - Quarterly

Map ID  
Direction  
Distance  
Elevation

MAP FINDINGS

Site

Database(s)

EDR ID Number  
EPA ID Number

**G & M OIL CO #11 (Continued)**

**S101297853**

Global Id: T0603703403  
Action Type: RESPONSE  
Date: 07/15/2007  
Action: Monitoring Report - Quarterly

Global Id: T0603703403  
Action Type: RESPONSE  
Date: 07/15/2007  
Action: Soil and Water Investigation Report

Global Id: T0603703403  
Action Type: RESPONSE  
Date: 01/15/2008  
Action: Monitoring Report - Quarterly

Global Id: T0603703403  
Action Type: RESPONSE  
Date: 01/15/2008  
Action: Conceptual Site Model

Global Id: T0603703403  
Action Type: RESPONSE  
Date: 07/15/2008  
Action: Monitoring Report - Quarterly

Global Id: T0603703403  
Action Type: RESPONSE  
Date: 10/15/2008  
Action: Monitoring Report - Quarterly

Global Id: T0603703403  
Action Type: RESPONSE  
Date: 07/15/2008  
Action: Conceptual Site Model

Global Id: T0603703403  
Action Type: RESPONSE  
Date: 04/15/2007  
Action: Monitoring Report - Quarterly

Global Id: T0603703403  
Action Type: RESPONSE  
Date: 04/15/2007  
Action: Soil and Water Investigation Report

Global Id: T0603703403  
Action Type: ENFORCEMENT  
Date: 06/15/2009  
Action: Staff Letter

Global Id: T0603703403  
Action Type: RESPONSE  
Date: 01/15/2009  
Action: Monitoring Report - Quarterly

Global Id: T0603703403  
Action Type: RESPONSE

Map ID  
Direction  
Distance  
Elevation

MAP FINDINGS

Site

Database(s)

EDR ID Number  
EPA ID Number

**G & M OIL CO #11 (Continued)**

**S101297853**

Date: 10/15/2008  
Action: Conceptual Site Model

Global Id: T0603703403  
Action Type: RESPONSE  
Date: 07/15/2002  
Action: Soil and Water Investigation Report

Global Id: T0603703403  
Action Type: RESPONSE  
Date: 07/15/2002  
Action: Monitoring Report - Quarterly

Global Id: T0603703403  
Action Type: RESPONSE  
Date: 07/15/2006  
Action: Soil and Water Investigation Report

Global Id: T0603703403  
Action Type: ENFORCEMENT  
Date: 05/16/2002  
Action: Staff Letter

Global Id: T0603703403  
Action Type: ENFORCEMENT  
Date: 12/29/2009  
Action: Staff Letter

Global Id: T0603703403  
Action Type: ENFORCEMENT  
Date: 12/30/2009  
Action: Closure/No Further Action Letter

Global Id: T0603703403  
Action Type: ENFORCEMENT  
Date: 11/23/2009  
Action: Notification - Preclosure

Global Id: T0603703403  
Action Type: RESPONSE  
Date: 07/15/2009  
Action: Conceptual Site Model

Global Id: T0603703403  
Action Type: RESPONSE  
Date: 10/15/2005  
Action: Monitoring Report - Quarterly

Global Id: T0603703403  
Action Type: RESPONSE  
Date: 10/15/2006  
Action: Soil and Water Investigation Report

Global Id: T0603703403  
Action Type: ENFORCEMENT  
Date: 09/11/2003  
Action: Staff Letter



Map ID  
Direction  
Distance  
Elevation

MAP FINDINGS

Site

Database(s)

EDR ID Number  
EPA ID Number

**G & M OIL CO #11 (Continued)**

**S101297853**

Global Id: T0603703403  
Action Type: RESPONSE  
Date: 01/15/2009  
Action: Conceptual Site Model

Global Id: T0603703403  
Action Type: RESPONSE  
Date: 07/15/2009  
Action: Monitoring Report - Semi-Annually

Global Id: T0603703403  
Action Type: RESPONSE  
Date: 04/15/2002  
Action: Soil and Water Investigation Workplan

Global Id: T0603703403  
Action Type: RESPONSE  
Date: 04/15/2002  
Action: Soil and Water Investigation Report

Global Id: T0603703403  
Action Type: RESPONSE  
Date: 10/15/2002  
Action: Soil and Water Investigation Report

Global Id: T0603703403  
Action Type: RESPONSE  
Date: 07/15/2002  
Action: Other Report / Document

Global Id: T0603703403  
Action Type: RESPONSE  
Date: 07/15/2002  
Action: Interim Remedial Action Plan

Global Id: T0603703403  
Action Type: ENFORCEMENT  
Date: 12/10/2004  
Action: Staff Letter

Global Id: T0603703403  
Action Type: Other  
Date: 06/10/1986  
Action: Leak Discovery

Global Id: T0603703403  
Action Type: RESPONSE  
Date: 04/15/2003  
Action: Monitoring Report - Quarterly

Global Id: T0603703403  
Action Type: RESPONSE  
Date: 04/15/2003  
Action: Soil and Water Investigation Report

Global Id: T0603703403  
Action Type: RESPONSE

Map ID  
Direction  
Distance  
Elevation

MAP FINDINGS

Site

Database(s)

EDR ID Number  
EPA ID Number

**G & M OIL CO #11 (Continued)**

**S101297853**

Date: 01/15/2003  
Action: Soil and Water Investigation Report

Global Id: T0603703403  
Action Type: RESPONSE  
Date: 01/15/2003  
Action: Monitoring Report - Quarterly

Global Id: T0603703403  
Action Type: RESPONSE  
Date: 11/28/2003  
Action: Well Installation Report

Global Id: T0603703403  
Action Type: ENFORCEMENT  
Date: 08/11/2005  
Action: Staff Letter

Global Id: T0603703403  
Action Type: RESPONSE  
Date: 07/15/2003  
Action: Soil and Water Investigation Report

Global Id: T0603703403  
Action Type: RESPONSE  
Date: 07/15/2003  
Action: Monitoring Report - Quarterly

Global Id: T0603703403  
Action Type: RESPONSE  
Date: 01/15/2004  
Action: Monitoring Report - Quarterly

Global Id: T0603703403  
Action Type: RESPONSE  
Date: 01/15/2004  
Action: Soil and Water Investigation Report

Global Id: T0603703403  
Action Type: RESPONSE  
Date: 04/15/2004  
Action: Soil and Water Investigation Report

Global Id: T0603703403  
Action Type: RESPONSE  
Date: 04/15/2004  
Action: Monitoring Report - Quarterly

Global Id: T0603703403  
Action Type: RESPONSE  
Date: 10/15/2003  
Action: Soil and Water Investigation Report

Global Id: T0603703403  
Action Type: RESPONSE  
Date: 10/15/2003  
Action: Monitoring Report - Quarterly

Map ID  
Direction  
Distance  
Elevation

MAP FINDINGS

Site

Database(s)

EDR ID Number  
EPA ID Number

**G & M OIL CO #11 (Continued)**

**S101297853**

Global Id: T0603703403  
Action Type: RESPONSE  
Date: 07/15/2003  
Action: Other Report / Document

Global Id: T0603703403  
Action Type: RESPONSE  
Date: 07/15/2004  
Action: Monitoring Report - Quarterly

Global Id: T0603703403  
Action Type: RESPONSE  
Date: 07/15/2004  
Action: Soil and Water Investigation Report

Global Id: T0603703403  
Action Type: RESPONSE  
Date: 10/15/2003  
Action: Soil and Water Investigation Report

Global Id: T0603703403  
Action Type: Other  
Date: 06/10/1986  
Action: Leak Stopped

Global Id: T0603703403  
Action Type: RESPONSE  
Date: 03/08/2004  
Action: Tank Removal Report / UST Sampling Report

Global Id: T0603703403  
Action Type: RESPONSE  
Date: 04/15/2005  
Action: Monitoring Report - Quarterly

Global Id: T0603703403  
Action Type: RESPONSE  
Date: 04/15/2005  
Action: Soil and Water Investigation Report

Global Id: T0603703403  
Action Type: RESPONSE  
Date: 01/15/2005  
Action: Soil and Water Investigation Report

Global Id: T0603703403  
Action Type: RESPONSE  
Date: 10/15/2004  
Action: Monitoring Report - Quarterly

Global Id: T0603703403  
Action Type: RESPONSE  
Date: 10/15/2004  
Action: Soil and Water Investigation Report

Global Id: T0603703403  
Action Type: RESPONSE

Map ID  
Direction  
Distance  
Elevation

MAP FINDINGS

Site

Database(s)

EDR ID Number  
EPA ID Number

**G & M OIL CO #11 (Continued)**

**S101297853**

Date: 01/15/2005  
Action: Monitoring Report - Quarterly

Global Id: T0603703403  
Action Type: RESPONSE  
Date: 11/15/2005  
Action: Well Installation Report

Global Id: T0603703403  
Action Type: RESPONSE  
Date: 01/31/2005  
Action: Other Report / Document

Global Id: T0603703403  
Action Type: REMEDIATION  
Date: 01/01/1992  
Action: Soil Vapor Extraction (SVE)

Global Id: T0603703403  
Action Type: REMEDIATION  
Date: 06/01/1992  
Action: Pump & Treat (P&T) Groundwater

Global Id: T0603703403  
Action Type: REMEDIATION  
Date: 11/01/2003  
Action: Excavation

Global Id: T0603703403  
Action Type: ENFORCEMENT  
Date: 08/15/1997  
Action: 13267 Requirement

Global Id: T0603703403  
Action Type: RESPONSE  
Date: 06/01/2005  
Action: Other Report / Document

Global Id: T0603703403  
Action Type: RESPONSE  
Date: 11/15/2005  
Action: Well Installation Report

Global Id: T0603703403  
Action Type: RESPONSE  
Date: 07/15/2005  
Action: Monitoring Report - Quarterly

Global Id: T0603703403  
Action Type: RESPONSE  
Date: 07/15/2005  
Action: Soil and Water Investigation Report

Global Id: T0603703403  
Action Type: RESPONSE  
Date: 01/15/2007  
Action: Soil and Water Investigation Report



Map ID  
Direction  
Distance  
Elevation

MAP FINDINGS

Site

Database(s)

EDR ID Number  
EPA ID Number

**G & M OIL CO #11 (Continued)**

**S101297853**

Global Id: T0603703403  
Action Type: RESPONSE  
Date: 10/15/2005  
Action: Soil and Water Investigation Report

Global Id: T0603703403  
Action Type: RESPONSE  
Date: 01/15/2006  
Action: Monitoring Report - Quarterly

Global Id: T0603703403  
Action Type: RESPONSE  
Date: 01/15/2006  
Action: Soil and Water Investigation Report

Global Id: T0603703403  
Action Type: ENFORCEMENT  
Date: 01/28/2003  
Action: Site Visit / Inspection / Sampling

Global Id: T0603703403  
Action Type: Other  
Date: 06/16/1986  
Action: Leak Reported

Global Id: T0603703403  
Action Type: RESPONSE  
Date: 07/15/2006  
Action: Monitoring Report - Quarterly

Global Id: T0603703403  
Action Type: RESPONSE  
Date: 04/15/2006  
Action: Monitoring Report - Quarterly

Global Id: T0603703403  
Action Type: RESPONSE  
Date: 04/15/2006  
Action: Soil and Water Investigation Report

**LUST:**

Global Id: T0603703403  
Status: Open - Case Begin Date  
Status Date: 06/10/1986

Global Id: T0603703403  
Status: Open - Site Assessment  
Status Date: 06/16/1986

Global Id: T0603703403  
Status: Open - Site Assessment  
Status Date: 07/08/1999

Global Id: T0603703403  
Status: Open - Site Assessment  
Status Date: 12/15/2000

Map ID  
Direction  
Distance  
Elevation

MAP FINDINGS

Site

Database(s)

EDR ID Number  
EPA ID Number

**G & M OIL CO #11 (Continued)**

**S101297853**

Global Id: T0603703403  
Status: Open - Site Assessment  
Status Date: 04/16/2002

Global Id: T0603703403  
Status: Open - Remediation  
Status Date: 09/11/2003

Global Id: T0603703403  
Status: Open - Verification Monitoring  
Status Date: 12/10/2004

Global Id: T0603703403  
Status: Completed - Case Closed  
Status Date: 12/30/2009

**CHMIRS:**

Name: Not reported  
Address: 3705 INGLEWOOD  
City,State,Zip: REDONDO BEACH, CA 90504  
OES Incident Number: 3-5977  
OES notification: 11/18/2003  
OES Date: Not reported  
OES Time: Not reported  
**Date Completed: Not reported**  
Property Use: Not reported  
Agency Id Number: Not reported  
Agency Incident Number: Not reported  
Time Notified: Not reported  
Time Completed: Not reported  
Surrounding Area: Not reported  
Estimated Temperature: Not reported  
Property Management: Not reported  
More Than Two Substances Involved?: Not reported  
Resp Agncy Personel # Of Decontaminated: Not reported  
Responding Agency Personel # Of Injuries: Not reported  
Responding Agency Personel # Of Fatalities: Not reported  
Others Number Of Decontaminated: Not reported  
Others Number Of Injuries: Not reported  
Others Number Of Fatalities: Not reported  
Vehicle Make/year: Not reported  
Vehicle License Number: Not reported  
Vehicle State: Not reported  
Vehicle Id Number: Not reported  
CA DOT PUC/ICC Number: Not reported  
Company Name: Not reported  
Reporting Officer Name/ID: Not reported  
Report Date: Not reported  
Facility Telephone: Not reported  
Waterway Involved: Not reported  
Waterway: Not reported  
Spill Site: Not reported  
Cleanup By: Responsible Party  
Containment: Not reported  
What Happened: Not reported  
Type: Not reported

Map ID  
Direction  
Distance  
Elevation

MAP FINDINGS

Site

Database(s)

EDR ID Number  
EPA ID Number

**G & M OIL CO #11 (Continued)**

**S101297853**

Measure: Not reported  
Other: Not reported  
Date/Time: Not reported  
Year: 2003  
Agency: Veeder Root  
Incident Date: 11/18/2003 12:00:00 AM  
Admin Agency: Redondo Beach Fire Department  
Amount: Not reported  
Contained: Unknown  
Site Type: Service Station  
E Date: Not reported  
Substance: Gasoline  
Gallons: 0.000000  
Unknown: 0  
Substance #2: Not reported  
Substance #3: Not reported  
Evacuations: 0  
Number of Injuries: 0  
Number of Fatalities: 0  
#1 Pipeline: Not reported  
#2 Pipeline: Not reported  
#3 Pipeline: Not reported  
#1 Vessel >= 300 Tons: Not reported  
#2 Vessel >= 300 Tons: Not reported  
#3 Vessel >= 300 Tons: Not reported  
Evacs: Not reported  
Injuries: Not reported  
Fatafs: Not reported  
Comments: Not reported  
Description: Gasoline was discovered in soil sample taken at service station.

**HAZNET:**

Name: G & M OIL CO #11  
Address: 3705 INGLEWOOD AVE  
Address 2: Not reported  
City,State,Zip: REDONDO BEACH, CA 90278  
Contact: SOLEDAD GERMAN  
Telephone: 7143754700  
Mailing Name: Not reported  
Mailing Address: 16868 A LN

Year: 2017  
Gepaid: CAL000393780  
TSD EPA ID: CAT080013352  
CA Waste Code: 134 - Aqueous solution with total organic residues less than 10 percent  
Disposal Method: H039 - Other Recovery Of Reclamation For Reuse Including Acid Regeneration, Organics Recovery Ect  
Tons: 0.147

Year: 2017  
Gepaid: CAL000393780  
TSD EPA ID: NVT330010000  
CA Waste Code: 352 - Other organic solids  
Disposal Method: H132 - Landfill Or Surface Impoundment That Will Be Closed As Landfill( To Include On-Site Treatment And/Or Stabilization)  
Tons: 0.0575

Map ID  
Direction  
Distance  
Elevation

MAP FINDINGS

Site

Database(s)

EDR ID Number  
EPA ID Number

**G & M OIL CO #11 (Continued)**

**S101297853**

Year: 2016  
Gepaid: CAL000393780  
TSD EPA ID: NVT330010000  
CA Waste Code: 352 - Other organic solids  
Disposal Method: H132 - Landfill Or Surface Impoundment That Will Be Closed As Landfill( To Include On-Site Treatment And/Or Stabilization)  
Tons: 0.1725

Year: 2016  
Gepaid: CAL000393780  
TSD EPA ID: CAT080013352  
CA Waste Code: 134 - Aqueous solution with total organic residues less than 10 percent  
Disposal Method: H039 - Other Recovery Of Reclamation For Reuse Including Acid Regeneration, Organics Recovery Ect  
Tons: 0.1722

Year: 2015  
Gepaid: CAL000393780  
TSD EPA ID: CAT080013352  
CA Waste Code: 134 - Aqueous solution with total organic residues less than 10 percent  
Disposal Method: H039 - Other Recovery Of Reclamation For Reuse Including Acid Regeneration, Organics Recovery Ect  
Tons: 0.0924

Year: 2015  
Gepaid: CAL000393780  
TSD EPA ID: NVT330010000  
CA Waste Code: 352 - Other organic solids  
Disposal Method: H132 - Landfill Or Surface Impoundment That Will Be Closed As Landfill( To Include On-Site Treatment And/Or Stabilization)  
Tons: 0.2125

**Additional Info:**

Year: 2017  
Gen EPA ID: CAL000393780

Shipment Date: 20171006  
Creation Date: 7/11/2018 18:30:30  
Receipt Date: 20171011  
Manifest ID: 010665521FLE  
Trans EPA ID: CAR000183913  
Trans Name: BELSHIRE  
Trans 2 EPA ID: Not reported  
Trans 2 Name: Not reported  
TSD EPA ID: NVT330010000  
Trans Name: US ECOLOGY NEVADA OPERATIONS  
TSD Alt EPA ID: Not reported  
TSD Alt Name: Not reported  
CA Waste Code: 352 - Other organic solids  
RCRA Code: D018  
Disposal Method: H132 - Landfill Or Surface Impoundment That Will Be Closed As Landfill( To Include On-Site Treatment And/Or Stabilization)  
Quantity Tons: 0.025  
Waste Quantity: 50  
Quantity Unit: P  
Additional Code 1: Not reported



Map ID  
Direction  
Distance  
Elevation

MAP FINDINGS

Site

Database(s)

EDR ID Number  
EPA ID Number

**G & M OIL CO #11 (Continued)**

**S101297853**

Additional Code 2:	Not reported
Additional Code 3:	Not reported
Additional Code 4:	Not reported
Additional Code 5:	Not reported
Shipment Date:	20171006
Creation Date:	6/13/2018 18:31:10
Receipt Date:	20171012
Manifest ID:	010665523FLE
Trans EPA ID:	CAR000183913
Trans Name:	BELSHIRE
Trans 2 EPA ID:	CAT080016116
Trans 2 Name:	NIETO AND SONS TRUCKING INC
TSDf EPA ID:	CAT080013352
Trans Name:	DEMENNO KERDOON
TSDf Alt EPA ID:	Not reported
TSDf Alt Name:	Not reported
CA Waste Code:	134 - Aqueous solution with <10% total organic residues
RCRA Code:	Not reported
Disposal Method:	H039 - Other Recovery Of Reclamation For Reuse Including Acid Regeneration, Organics Recovery Ect
Quantity Tons:	0.147
Waste Quantity:	35
Quantity Unit:	G
Additional Code 1:	Not reported
Additional Code 2:	Not reported
Additional Code 3:	Not reported
Additional Code 4:	Not reported
Additional Code 5:	Not reported
Shipment Date:	20170517
Creation Date:	7/19/2018 18:30:11
Receipt Date:	20170524
Manifest ID:	009696664FLE
Trans EPA ID:	CAR000183913
Trans Name:	BELSHIRE
Trans 2 EPA ID:	Not reported
Trans 2 Name:	Not reported
TSDf EPA ID:	NVT330010000
Trans Name:	US ECOLOGY NEVADA OPERATIONS
TSDf Alt EPA ID:	Not reported
TSDf Alt Name:	Not reported
CA Waste Code:	352 - Other organic solids
RCRA Code:	D018
Disposal Method:	H132 - Landfill Or Surface Impoundment That Will Be Closed As Landfill( To Include On-Site Treatment And/Or Stabilization)
Quantity Tons:	0.0325
Waste Quantity:	65
Quantity Unit:	P
Additional Code 1:	Not reported
Additional Code 2:	Not reported
Additional Code 3:	Not reported
Additional Code 4:	Not reported
Additional Code 5:	Not reported
Additional Info:	
Year:	2015

Map ID  
Direction  
Distance  
Elevation

MAP FINDINGS

Site

Database(s)

EDR ID Number  
EPA ID Number

**G & M OIL CO #11 (Continued)**

**S101297853**

Gen EPA ID: CAL000393780

Shipment Date: 20151230  
Creation Date: 10/10/2016 18:30:40  
Receipt Date: 20160106  
Manifest ID: 008735885FLE  
Trans EPA ID: CAR000183913  
Trans Name: BELSHIRE  
Trans 2 EPA ID: Not reported  
Trans 2 Name: Not reported  
TSDf EPA ID: NVT330010000  
Trans Name: US ECOLOGY NEVADA OPERATIONS  
TSDf Alt EPA ID: Not reported  
TSDf Alt Name: Not reported  
CA Waste Code: 352 - Other organic solids  
RCRA Code: D018  
Disposal Method: H132 - Landfill Or Surface Impoundment That Will Be Closed As Landfill( To Include On-Site Treatment And/Or Stabilization)  
Quantity Tons: 0.0275  
Waste Quantity: 55  
Quantity Unit: P  
Additional Code 1: Not reported  
Additional Code 2: Not reported  
Additional Code 3: Not reported  
Additional Code 4: Not reported  
Additional Code 5: Not reported

Shipment Date: 20151030  
Creation Date: 1/11/2016 22:16:49  
Receipt Date: 20151105  
Manifest ID: 008718639FLE  
Trans EPA ID: CAR000183913  
Trans Name: BELSHIRE  
Trans 2 EPA ID: Not reported  
Trans 2 Name: Not reported  
TSDf EPA ID: CAT080013352  
Trans Name: DEMENNO KERDOON  
TSDf Alt EPA ID: Not reported  
TSDf Alt Name: Not reported  
CA Waste Code: 134 - Aqueous solution with <10% total organic residues  
RCRA Code: Not reported  
Disposal Method: H039 - Other Recovery Of Reclamation For Reuse Including Acid Regeneration, Organics Recovery Ect  
Quantity Tons: 0.084  
Waste Quantity: 20  
Quantity Unit: G  
Additional Code 1: Not reported  
Additional Code 2: Not reported  
Additional Code 3: Not reported  
Additional Code 4: Not reported  
Additional Code 5: Not reported

Shipment Date: 20151030  
Creation Date: 5/4/2016 22:15:42  
Receipt Date: 20151104  
Manifest ID: 008718638FLE  
Trans EPA ID: CAR000183913

Map ID  
Direction  
Distance  
Elevation

MAP FINDINGS

Site

Database(s)

EDR ID Number  
EPA ID Number

**G & M OIL CO #11 (Continued)**

**S101297853**

Trans Name:	BELSHIRE
Trans 2 EPA ID:	Not reported
Trans 2 Name:	Not reported
TSDf EPA ID:	NVT330010000
Trans Name:	US ECOLOGY NEVADA OPERATIONS
TSDf Alt EPA ID:	Not reported
TSDf Alt Name:	Not reported
CA Waste Code:	352 - Other organic solids
RCRA Code:	D018
Disposal Method:	H132 - Landfill Or Surface Impoundment That Will Be Closed As Landfill( To Include On-Site Treatment And/Or Stabilization)
Quantity Tons:	0.0375
Waste Quantity:	75
Quantity Unit:	P
Additional Code 1:	Not reported
Additional Code 2:	Not reported
Additional Code 3:	Not reported
Additional Code 4:	Not reported
Additional Code 5:	Not reported
Shipment Date:	20150501
Creation Date:	11/6/2015 22:15:07
Receipt Date:	20150506
Manifest ID:	007646165FLE
Trans EPA ID:	CAR000183913
Trans Name:	BELSHIRE
Trans 2 EPA ID:	Not reported
Trans 2 Name:	Not reported
TSDf EPA ID:	NVT330010000
Trans Name:	US ECOLOGY NEVADA OPERATIONS
TSDf Alt EPA ID:	Not reported
TSDf Alt Name:	Not reported
CA Waste Code:	352 - Other organic solids
RCRA Code:	D018
Disposal Method:	H132 - Landfill Or Surface Impoundment That Will Be Closed As Landfill( To Include On-Site Treatment And/Or Stabilization)
Quantity Tons:	0.05
Waste Quantity:	100
Quantity Unit:	P
Additional Code 1:	Not reported
Additional Code 2:	Not reported
Additional Code 3:	Not reported
Additional Code 4:	Not reported
Additional Code 5:	Not reported
Shipment Date:	20150501
Creation Date:	8/21/2015 22:15:14
Receipt Date:	20150507
Manifest ID:	007646166FLE
Trans EPA ID:	CAR000183913
Trans Name:	BELSHIRE
Trans 2 EPA ID:	Not reported
Trans 2 Name:	Not reported
TSDf EPA ID:	CAT080013352
Trans Name:	DEMENNO KERDOON
TSDf Alt EPA ID:	Not reported
TSDf Alt Name:	Not reported

Map ID  
Direction  
Distance  
Elevation

MAP FINDINGS

Site

Database(s)

EDR ID Number  
EPA ID Number

**G & M OIL CO #11 (Continued)**

**S101297853**

CA Waste Code:	134 - Aqueous solution with <10% total organic residues
RCRA Code:	Not reported
Disposal Method:	H039 - Other Recovery Of Reclamation For Reuse Including Acid Regeneration, Organics Recovery Ect
Quantity Tons:	0.0042
Waste Quantity:	1
Quantity Unit:	G
Additional Code 1:	Not reported
Additional Code 2:	Not reported
Additional Code 3:	Not reported
Additional Code 4:	Not reported
Additional Code 5:	Not reported
Shipment Date:	20150128
Creation Date:	11/9/2015 22:15:17
Receipt Date:	20150204
Manifest ID:	007629992FLE
Trans EPA ID:	CAR000183913
Trans Name:	BELSHIRE
Trans 2 EPA ID:	Not reported
Trans 2 Name:	Not reported
TSDf EPA ID:	NVT330010000
Trans Name:	US ECOLOGY NEVADA OPERATIONS
TSDf Alt EPA ID:	Not reported
TSDf Alt Name:	Not reported
CA Waste Code:	352 - Other organic solids
RCRA Code:	D018
Disposal Method:	H132 - Landfill Or Surface Impoundment That Will Be Closed As Landfill( To Include On-Site Treatment And/Or Stabilization)
Quantity Tons:	0.125
Waste Quantity:	250
Quantity Unit:	P
Additional Code 1:	Not reported
Additional Code 2:	Not reported
Additional Code 3:	Not reported
Additional Code 4:	Not reported
Additional Code 5:	Not reported
Shipment Date:	20150128
Creation Date:	4/21/2015 22:15:02
Receipt Date:	20150204
Manifest ID:	007629993FLE
Trans EPA ID:	CAR000183913
Trans Name:	BELSHIRE
Trans 2 EPA ID:	Not reported
Trans 2 Name:	Not reported
TSDf EPA ID:	CAT080013352
Trans Name:	DEMENNO KERDOON
TSDf Alt EPA ID:	Not reported
TSDf Alt Name:	Not reported
CA Waste Code:	134 - Aqueous solution with <10% total organic residues
RCRA Code:	Not reported
Disposal Method:	H039 - Other Recovery Of Reclamation For Reuse Including Acid Regeneration, Organics Recovery Ect
Quantity Tons:	0.0042
Waste Quantity:	1
Quantity Unit:	G



Map ID  
Direction  
Distance  
Elevation

MAP FINDINGS

Site

Database(s)

EDR ID Number  
EPA ID Number

**G & M OIL CO #11 (Continued)**

**S101297853**

Additional Code 1: Not reported  
Additional Code 2: Not reported  
Additional Code 3: Not reported  
Additional Code 4: Not reported  
Additional Code 5: Not reported

Additional Info:

Year: 2016  
Gen EPA ID: CAL000393780

Shipment Date: 20151230  
Creation Date: 10/10/2016 18:30:40  
Receipt Date: 20160106  
Manifest ID: 008735885FLE  
Trans EPA ID: CAR000183913  
Trans Name: BELSHIRE  
Trans 2 EPA ID: Not reported  
Trans 2 Name: Not reported  
TSDf EPA ID: NVT330010000  
Trans Name: US ECOLOGY NEVADA OPERATIONS  
TSDf Alt EPA ID: Not reported  
TSDf Alt Name: Not reported  
CA Waste Code: 352 - Other organic solids  
RCRA Code: D018  
Disposal Method: H132 - Landfill Or Surface Impoundment That Will Be Closed As Landfill( To Include On-Site Treatment And/Or Stabilization)

Quantity Tons: 0.0275  
Waste Quantity: 55  
Quantity Unit: P  
Additional Code 1: Not reported  
Additional Code 2: Not reported  
Additional Code 3: Not reported  
Additional Code 4: Not reported  
Additional Code 5: Not reported

Shipment Date: 20151030  
Creation Date: 1/11/2016 22:16:49  
Receipt Date: 20151105  
Manifest ID: 008718639FLE  
Trans EPA ID: CAR000183913  
Trans Name: BELSHIRE  
Trans 2 EPA ID: Not reported  
Trans 2 Name: Not reported  
TSDf EPA ID: CAT080013352  
Trans Name: DEMENNO KERDOON  
TSDf Alt EPA ID: Not reported  
TSDf Alt Name: Not reported  
CA Waste Code: 134 - Aqueous solution with <10% total organic residues  
RCRA Code: Not reported  
Disposal Method: H039 - Other Recovery Of Reclamation For Reuse Including Acid Regeneration, Organics Recovery Ect

Quantity Tons: 0.084  
Waste Quantity: 20  
Quantity Unit: G  
Additional Code 1: Not reported  
Additional Code 2: Not reported  
Additional Code 3: Not reported

Map ID  
Direction  
Distance  
Elevation

MAP FINDINGS

Site

Database(s)

EDR ID Number  
EPA ID Number

**G & M OIL CO #11 (Continued)**

**S101297853**

Additional Code 4:	Not reported
Additional Code 5:	Not reported
Shipment Date:	20151030
Creation Date:	5/4/2016 22:15:42
Receipt Date:	20151104
Manifest ID:	008718638FLE
Trans EPA ID:	CAR000183913
Trans Name:	BELSHIRE
Trans 2 EPA ID:	Not reported
Trans 2 Name:	Not reported
TSDf EPA ID:	NVT330010000
Trans Name:	US ECOLOGY NEVADA OPERATIONS
TSDf Alt EPA ID:	Not reported
TSDf Alt Name:	Not reported
CA Waste Code:	352 - Other organic solids
RCRA Code:	D018
Disposal Method:	H132 - Landfill Or Surface Impoundment That Will Be Closed As Landfill( To Include On-Site Treatment And/Or Stabilization)
Quantity Tons:	0.0375
Waste Quantity:	75
Quantity Unit:	P
Additional Code 1:	Not reported
Additional Code 2:	Not reported
Additional Code 3:	Not reported
Additional Code 4:	Not reported
Additional Code 5:	Not reported
Shipment Date:	20150501
Creation Date:	11/6/2015 22:15:07
Receipt Date:	20150506
Manifest ID:	007646165FLE
Trans EPA ID:	CAR000183913
Trans Name:	BELSHIRE
Trans 2 EPA ID:	Not reported
Trans 2 Name:	Not reported
TSDf EPA ID:	NVT330010000
Trans Name:	US ECOLOGY NEVADA OPERATIONS
TSDf Alt EPA ID:	Not reported
TSDf Alt Name:	Not reported
CA Waste Code:	352 - Other organic solids
RCRA Code:	D018
Disposal Method:	H132 - Landfill Or Surface Impoundment That Will Be Closed As Landfill( To Include On-Site Treatment And/Or Stabilization)
Quantity Tons:	0.05
Waste Quantity:	100
Quantity Unit:	P
Additional Code 1:	Not reported
Additional Code 2:	Not reported
Additional Code 3:	Not reported
Additional Code 4:	Not reported
Additional Code 5:	Not reported
Shipment Date:	20150501
Creation Date:	8/21/2015 22:15:14
Receipt Date:	20150507
Manifest ID:	007646166FLE

Map ID  
Direction  
Distance  
Elevation

MAP FINDINGS

Site

Database(s)

EDR ID Number  
EPA ID Number

**G & M OIL CO #11 (Continued)**

**S101297853**

Trans EPA ID:	CAR000183913
Trans Name:	BELSHIRE
Trans 2 EPA ID:	Not reported
Trans 2 Name:	Not reported
TSDf EPA ID:	CAT080013352
Trans Name:	DEMENNO KERDOON
TSDf Alt EPA ID:	Not reported
TSDf Alt Name:	Not reported
CA Waste Code:	134 - Aqueous solution with <10% total organic residues
RCRA Code:	Not reported
Disposal Method:	H039 - Other Recovery Of Reclamation For Reuse Including Acid Regeneration, Organics Recovery Ect
Quantity Tons:	0.0042
Waste Quantity:	1
Quantity Unit:	G
Additional Code 1:	Not reported
Additional Code 2:	Not reported
Additional Code 3:	Not reported
Additional Code 4:	Not reported
Additional Code 5:	Not reported
Shipment Date:	20150128
Creation Date:	4/21/2015 22:15:02
Receipt Date:	20150204
Manifest ID:	007629993FLE
Trans EPA ID:	CAR000183913
Trans Name:	BELSHIRE
Trans 2 EPA ID:	Not reported
Trans 2 Name:	Not reported
TSDf EPA ID:	CAT080013352
Trans Name:	DEMENNO KERDOON
TSDf Alt EPA ID:	Not reported
TSDf Alt Name:	Not reported
CA Waste Code:	134 - Aqueous solution with <10% total organic residues
RCRA Code:	Not reported
Disposal Method:	H039 - Other Recovery Of Reclamation For Reuse Including Acid Regeneration, Organics Recovery Ect
Quantity Tons:	0.0042
Waste Quantity:	1
Quantity Unit:	G
Additional Code 1:	Not reported
Additional Code 2:	Not reported
Additional Code 3:	Not reported
Additional Code 4:	Not reported
Additional Code 5:	Not reported
Shipment Date:	20150128
Creation Date:	11/9/2015 22:15:17
Receipt Date:	20150204
Manifest ID:	007629992FLE
Trans EPA ID:	CAR000183913
Trans Name:	BELSHIRE
Trans 2 EPA ID:	Not reported
Trans 2 Name:	Not reported
TSDf EPA ID:	NVT330010000
Trans Name:	US ECOLOGY NEVADA OPERATIONS
TSDf Alt EPA ID:	Not reported

Map ID  
Direction  
Distance  
Elevation

MAP FINDINGS

Site

Database(s)

EDR ID Number  
EPA ID Number

**G & M OIL CO #11 (Continued)**

**S101297853**

TSDf Alt Name: Not reported  
CA Waste Code: 352 - Other organic solids  
RCRA Code: D018  
Disposal Method: H132 - Landfill Or Surface Impoundment That Will Be Closed As Landfill( To Include On-Site Treatment And/Or Stabilization)  
Quantity Tons: 0.125  
Waste Quantity: 250  
Quantity Unit: P  
Additional Code 1: Not reported  
Additional Code 2: Not reported  
Additional Code 3: Not reported  
Additional Code 4: Not reported  
Additional Code 5: Not reported

**HIST CORTESE:**

edr\_fname: MOBIL #18-FC6 (FORMER #11  
edr\_fadd1: 3705 INGLEWOOD  
City,State,Zip: REDONDO BEACH, CA 90276  
Region: CORTESE  
Facility County Code: 19  
Reg By: LTNKA  
Reg Id: I-09395

**LOS ANGELES CO. HMS:**

Name: G&M OIL CO #11  
Address: 3705 INGLEWOOD AVE  
City,State,Zip: REDONDO BEACH, CA 902781110  
Region: LA  
Permit Category: T  
Facility Id: 009575-058037  
Facility Type: 0  
Facility Status: Permit  
Area: 2S  
Permit Number: 000769024  
Permit Status: Permit

**CERS:**

Name: MOBIL #18-FC6 (FORMER #11-FC6)  
Address: 3705 INGLEWOOD AVE  
City,State,Zip: REDONDO BEACH, CA 90276  
Site ID: 235354  
CERS ID: T0603703403  
CERS Description: Leaking Underground Storage Tank Cleanup Site

**Affiliation:**

Affiliation Type Desc: Local Agency Caseworker  
Entity Name: JOHN AWUJO - LOS ANGELES COUNTY  
Entity Title: Not reported  
Affiliation Address: 900 S FREMONT AVE  
Affiliation City: ALHAMBRA  
Affiliation State: CA  
Affiliation Country: Not reported  
Affiliation Zip: Not reported  
Affiliation Phone: 6264583507



Map ID  
Direction  
Distance  
Elevation

MAP FINDINGS

Site

Database(s)

EDR ID Number  
EPA ID Number

**G & M OIL CO #11 (Continued)**

**S101297853**

**HWTS:**

Name: G & M OIL CO #11  
Address: 3705 INGLEWOOD AVE  
Address 2: Not reported  
City,State,Zip: REDONDO BEACH, CA 90278  
EPA ID: CAL000393780  
Inactive Date: Not reported  
Create Date: 01/31/2014  
Last Act Date: 09/24/2019  
Mailing Name: Not reported  
Mailing Address: 16868 A LN  
Mailing Address 2: Not reported  
Mailing City,State,Zip: HUNTINGTON BEACH, CA 926474831  
Owner Name: G & M OIL CO LLC  
Owner Address: 16868 A LN  
Owner Address 2: Not reported  
Owner City,State,Zip: HUNTINGTON BEACH, CA 926470000  
Contact Name: SOLEDAD GERMAN  
Contact Address: 16868 A LANE  
Contact Address 2: Not reported  
City,State,Zip: HUNTINGTON BEACH, CA 92647

**NAICS:**

EPA ID: CAL000393780  
Create Date: 2014-01-31 13:22:21  
NAICS Code: 44719  
NAICS Description: Other Gasoline Stations  
Issued EPA ID Date: 2014-01-31 13:22:21  
Inactive Date: Not reported  
Facility Name: G & M OIL CO #11  
Facility Address: 3705 INGLEWOOD AVE  
Facility Address 2: Not reported  
Facility City: REDONDO BEACH  
Facility County: 19  
Facility State: CA  
Facility Zip: 90278

**G41**  
**ESE**  
**< 1/8**  
**0.044 mi.**  
**231 ft.**

**MOBIL OIL CORP**  
**3705 INGLEWOOD AVE**  
**REDONDO BEACH, CA 90278**

**SWEEPS UST S101582634**  
**CA FID UST N/A**

**Site 6 of 12 in cluster G**

**Relative:**  
**Higher**  
**Actual:**  
**69 ft.**

**SWEEPS UST:**

Name: MOBIL OIL CORP  
Address: 3705 INGLEWOOD AVE  
City: REDONDO BEACH  
Status: Active  
Comp Number: 9395  
Number: 9  
Board Of Equalization: 44-000400  
Referral Date: 10-31-90  
Action Date: 10-31-90  
Created Date: 06-30-89  
Owner Tank Id: 1  
SWRCB Tank Id: 19-000-009395-000001  
Tank Status: A

Map ID  
Direction  
Distance  
Elevation

MAP FINDINGS

Site

Database(s)

EDR ID Number  
EPA ID Number

**MOBIL OIL CORP (Continued)**

**S101582634**

Capacity: 10000  
Active Date: 10-31-90  
Tank Use: M.V. FUEL  
STG: P  
Content: LEADED  
Number Of Tanks: 6

Name: MOBIL OIL CORP  
Address: 3705 INGLEWOOD AVE  
City: REDONDO BEACH  
Status: Active  
Comp Number: 9395  
Number: 9  
Board Of Equalization: 44-000400  
Referral Date: 10-31-90  
Action Date: 10-31-90  
Created Date: 06-30-89  
Owner Tank Id: 2  
SWRCB Tank Id: 19-000-009395-000002  
Tank Status: A  
Capacity: 10000  
Active Date: 10-31-90  
Tank Use: OIL  
STG: W  
Content: Not reported  
Number Of Tanks: Not reported

Name: MOBIL OIL CORP  
Address: 3705 INGLEWOOD AVE  
City: REDONDO BEACH  
Status: Active  
Comp Number: 9395  
Number: 9  
Board Of Equalization: 44-000400  
Referral Date: 10-31-90  
Action Date: 10-31-90  
Created Date: 06-30-89  
Owner Tank Id: 3  
SWRCB Tank Id: 19-000-009395-000003  
Tank Status: A  
Capacity: 12000  
Active Date: 10-31-90  
Tank Use: M.V. FUEL  
STG: P  
Content: REG UNLEADED  
Number Of Tanks: Not reported

Name: MOBIL OIL CORP  
Address: 3705 INGLEWOOD AVE  
City: REDONDO BEACH  
Status: Active  
Comp Number: 9395  
Number: 9  
Board Of Equalization: 44-000400  
Referral Date: 10-31-90  
Action Date: 10-31-90  
Created Date: 06-30-89

Map ID  
Direction  
Distance  
Elevation

MAP FINDINGS

Site

Database(s)

EDR ID Number  
EPA ID Number

**MOBIL OIL CORP (Continued)**

**S101582634**

Owner Tank Id: 2  
SWRCB Tank Id: 19-000-009395-000004  
Tank Status: A  
Capacity: 10000  
Active Date: 10-31-90  
Tank Use: M.V. FUEL  
STG: P  
Content: REG UNLEADED  
Number Of Tanks: Not reported

Name: MOBIL OIL CORP  
Address: 3705 INGLEWOOD AVE  
City: REDONDO BEACH  
Status: Active  
Comp Number: 9395  
Number: 9  
Board Of Equalization: 44-000400  
Referral Date: 10-31-90  
Action Date: 10-31-90  
Created Date: 06-30-89  
Owner Tank Id: 3  
SWRCB Tank Id: 19-000-009395-000005  
Tank Status: A  
Capacity: 12000  
Active Date: 10-31-90  
Tank Use: OIL  
STG: W  
Content: Not reported  
Number Of Tanks: Not reported

Name: MOBIL OIL CORP  
Address: 3705 INGLEWOOD AVE  
City: REDONDO BEACH  
Status: Active  
Comp Number: 9395  
Number: 9  
Board Of Equalization: 44-000400  
Referral Date: 10-31-90  
Action Date: 10-31-90  
Created Date: 06-30-89  
Owner Tank Id: 1  
SWRCB Tank Id: 19-000-009395-000006  
Tank Status: A  
Capacity: 10000  
Active Date: 10-31-90  
Tank Use: M.V. FUEL  
STG: P  
Content: LEADED  
Number Of Tanks: Not reported

CA FID UST:

Facility ID: 19000877  
Regulated By: UTNKA  
Regulated ID: 00039905  
Cortese Code: Not reported  
SIC Code: Not reported  
Facility Phone: 2135359053

Map ID  
Direction  
Distance  
Elevation

MAP FINDINGS

Site

Database(s)

EDR ID Number  
EPA ID Number

**MOBIL OIL CORP (Continued)**

**S101582634**

Mail To: Not reported  
Mailing Address: 3800 W ALAMEDA AVE  
Mailing Address 2: Not reported  
Mailing City,St,Zip: REDONDO BEACH 90278  
Contact: Not reported  
Contact Phone: Not reported  
DUNs Number: Not reported  
NPDES Number: Not reported  
EPA ID: Not reported  
Comments: Not reported  
Status: Active

**G42  
ESE  
< 1/8  
0.044 mi.  
231 ft.**

**S HARB  
3705 INGLEWOOD  
REDONDO BEACH, CA 90278**

**HIST UST U001563621  
N/A**

**Site 7 of 12 in cluster G**

**Relative:  
Higher**

HIST UST:

**Actual:  
69 ft.**

Name: S HARB  
Address: 3705 INGLEWOOD  
City,State,Zip: REDONDO BEACH, CA 90278  
File Number: 00027D9D  
URL: <http://geotracker.waterboards.ca.gov/ustpdfs/pdf/00027D9D.pdf>  
Region: STATE  
Facility ID: 00000039905  
Facility Type: Gas Station  
Other Type: Not reported  
Contact Name: SAME  
Telephone: 2135359053  
Owner Name: MOBIL OIL CORP  
Owner Address: 612 S. FLOWER ST  
Owner City,St,Zip: LOS ANGELES, CA 90017  
Total Tanks: 0004

Tank Num: 001  
Container Num: 2  
Year Installed: 1971  
Tank Capacity: 00006000  
Tank Used for: PRODUCT  
Type of Fuel: PREMIUM  
Container Construction Thickness: Not reported  
Leak Detection: Stock Inventor

Tank Num: 002  
Container Num: 3  
Year Installed: 1971  
Tank Capacity: 00008000  
Tank Used for: PRODUCT  
Type of Fuel: REGULAR  
Container Construction Thickness: Not reported  
Leak Detection: Stock Inventor

Tank Num: 003  
Container Num: 4  
Year Installed: 1971  
Tank Capacity: 00009940  
Tank Used for: PRODUCT



Map ID  
 Direction  
 Distance  
 Elevation

MAP FINDINGS

Site

Database(s)

EDR ID Number  
 EPA ID Number

**S HARB (Continued)**

**U001563621**

Type of Fuel: UNLEADED  
 Container Construction Thickness: Not reported  
 Leak Detection: Stock Inventor

Tank Num: 004  
 Container Num: 1  
 Year Installed: 1971  
 Tank Capacity: 00000280  
 Tank Used for: WASTE  
 Type of Fuel: WASTE OIL  
 Container Construction Thickness: Not reported  
 Leak Detection: Stock Inventor

[Click here for Geo Tracker PDF:](#)

**G43**  
**ESE**  
 < 1/8  
 0.044 mi.  
 231 ft.

**DINOS MOBIL SERVICE CENTER**  
**3705 INGLEWOOD AVE**  
**REDONDO BEACH, CA 90260**

**EDR Hist Auto 1021085913**  
**N/A**

**Site 8 of 12 in cluster G**

**Relative:**  
**Higher**

EDR Hist Auto

**Actual:**  
**69 ft.**

Year:	Name:	Type:
1973	DINOS MOBIL SERVICE CENTER	Gasoline Service Stations
1974	DINOS MOBIL SERVICE CENTER	Gasoline Service Stations
1975	DINOS MOBIL SERVICE CENTER	Gasoline Service Stations
1976	DINOS MOBIL SERVICE CENTER	Gasoline Service Stations
1977	DINOS MOBIL SERVICE CENTER	Gasoline Service Stations
1978	DINOS MOBIL SERVICE CENTER	Gasoline Service Stations
1979	DINOS MOBIL SERVICE CENTER	Gasoline Service Stations
1989	ANDYS MOBIL SERVICE	Gasoline Service Stations
1990	ANDYS MOBIL SERVICE	Gasoline Service Stations
1991	ANDYS MOBIL SERVICE	Gasoline Service Stations
1992	ANDYS MOBIL SERVICE	Gasoline Service Stations
1993	ANDYS MOBIL SERVICE	Gasoline Service Stations
1994	ANDYS MOBIL SERVICE	Gasoline Service Stations
1995	ANDYS MOBIL SERVICE	Gasoline Service Stations
1996	ANDYS MOBIL SERVICE	Gasoline Service Stations
1997	ANDYS MOBIL SERVICE	Gasoline Service Stations
1998	ANDYS MOBIL SERVICE	Gasoline Service Stations
1999	ANDYS MOBIL SERVICE	Gasoline Service Stations
2000	ANDYS MOBIL SERVICE	Gasoline Service Stations
2001	ANDYS MOBIL SERVICE	Gasoline Service Stations
2002	ANDYS MOBIL SERVICE	Gasoline Service Stations

**G44**  
**ESE**  
 < 1/8  
 0.044 mi.  
 231 ft.

**1X MOBIL OIL CORP STA#11FC6**  
**3705 INGLEWOOD AVE**  
**REDONDO BEACH, CA 90278**

**CERS HAZ WASTE 5112838205**  
**CERS TANKS N/A**  
**HAZNET**  
**CERS**  
**HWTS**

**Site 9 of 12 in cluster G**

**Relative:**  
**Higher**

CERS HAZ WASTE:

**Actual:**  
**69 ft.**

Name: G&M OIL CO. #11  
 Address: 3705 INGLEWOOD AVE  
 City,State,Zip: REDONDO BEACH, CA 90278

Map ID  
Direction  
Distance  
Elevation

MAP FINDINGS

Site

Database(s)

EDR ID Number  
EPA ID Number

**1X MOBIL OIL CORP STA#11FC6 (Continued)**

**S112838205**

Site ID: 118561  
CERS ID: 10440379  
CERS Description: Hazardous Waste Generator

**CERS TANKS:**

Name: G&M OIL CO. #11  
Address: 3705 INGLEWOOD AVE  
City,State,Zip: REDONDO BEACH, CA 90278  
Site ID: 118561  
CERS ID: 10440379  
CERS Description: Underground Storage Tank

**HAZNET:**

Name: 1X MOBIL OIL CORP STA#11FC6  
Address: 3705 INGLEWOOD AVE  
Address 2: Not reported  
City,State,Zip: REDONDO BEACH, CA 902780000  
Contact: RITA MILLER  
Telephone: 8189532518  
Mailing Name: Not reported  
Mailing Address: 3800 W ALAMEDA #700

Year: 1993  
Gepaid: CAC000540416  
TSD EPA ID: CAT080011059  
CA Waste Code: 134 - Aqueous solution with total organic residues less than 10 percent  
Disposal Method: R01 - Recycler  
Tons: 5.3214

**Additional Info:**

Year: 1993  
Gen EPA ID: CAC000540416

Shipment Date: 19930125  
Creation Date: 9/6/1995 0:00:00  
Receipt Date: 19930125  
Manifest ID: 91641750  
Trans EPA ID: CAD095146296  
Trans Name: Not reported  
Trans 2 EPA ID: Not reported  
Trans 2 Name: Not reported  
TSD EPA ID: CAT080011059  
Trans Name: Not reported  
TSD EPA ID: Not reported  
TSD EPA Name: Not reported  
CA Waste Code: 134 - Aqueous solution with <10% total organic residues  
RCRA Code: Not reported  
Disposal Method: R01 - Recycler  
Quantity Tons: 2.646  
Waste Quantity: 630  
Quantity Unit: G  
Additional Code 1: Not reported  
Additional Code 2: Not reported  
Additional Code 3: Not reported  
Additional Code 4: Not reported

Map ID  
Direction  
Distance  
Elevation

MAP FINDINGS

Site

Database(s)

EDR ID Number  
EPA ID Number

1X MOBIL OIL CORP STA#11FC6 (Continued)

S112838205

Additional Code 5:	Not reported
Shipment Date:	19930125
Creation Date:	9/6/1995 0:00:00
Receipt Date:	19930125
Manifest ID:	91641752
Trans EPA ID:	CAD095146296
Trans Name:	Not reported
Trans 2 EPA ID:	Not reported
Trans 2 Name:	Not reported
TSDf EPA ID:	CAT080011059
Trans Name:	Not reported
TSDf Alt EPA ID:	Not reported
TSDf Alt Name:	Not reported
CA Waste Code:	134 - Aqueous solution with <10% total organic residues
RCRA Code:	Not reported
Disposal Method:	R01 - Recycler
Quantity Tons:	1.0584
Waste Quantity:	252
Quantity Unit:	G
Additional Code 1:	Not reported
Additional Code 2:	Not reported
Additional Code 3:	Not reported
Additional Code 4:	Not reported
Additional Code 5:	Not reported
Shipment Date:	19930125
Creation Date:	9/6/1995 0:00:00
Receipt Date:	19930125
Manifest ID:	91641751
Trans EPA ID:	CAD095146296
Trans Name:	Not reported
Trans 2 EPA ID:	Not reported
Trans 2 Name:	Not reported
TSDf EPA ID:	CAT080011059
Trans Name:	Not reported
TSDf Alt EPA ID:	Not reported
TSDf Alt Name:	Not reported
CA Waste Code:	134 - Aqueous solution with <10% total organic residues
RCRA Code:	Not reported
Disposal Method:	R01 - Recycler
Quantity Tons:	1.617
Waste Quantity:	385
Quantity Unit:	G
Additional Code 1:	Not reported
Additional Code 2:	Not reported
Additional Code 3:	Not reported
Additional Code 4:	Not reported
Additional Code 5:	Not reported

CERS:

Name:	G&M OIL CO. #11
Address:	3705 INGLEWOOD AVE
City,State,Zip:	REDONDO BEACH, CA 90278
Site ID:	118561
CERS ID:	10440379
CERS Description:	Chemical Storage Facilities

Map ID  
Direction  
Distance  
Elevation

MAP FINDINGS

Site

Database(s)

EDR ID Number  
EPA ID Number

1X MOBIL OIL CORP STA#11FC6 (Continued)

S112838205

Violations:

Site ID: 118561  
Site Name: G&M OIL CO. #11  
Violation Date: 09-30-2014  
Citation: 23 CCR 16 2711(a)(8) - California Code of Regulations, Title 23, Chapter 16, Section(s) 2711(a)(8)  
Violation Description: Failure to submit as-built plans for the location and orientation of the tanks and appurtenant piping systems for new installations and/or with the permit application.  
Violation Notes: Returned to compliance on 11/07/2014.  
Violation Division: Los Angeles County Department of Public Works  
Violation Program: UST  
Violation Source: CERS

Site ID: 118561  
Site Name: G&M OIL CO. #11  
Violation Date: 09-30-2014  
Citation: 40 CFR 1 265.31 - U.S. Code of Federal Regulations, Title 40, Chapter 1, Section(s) 265.31  
Violation Description: Failure to maintain and operate the facility to minimize the possibility of a fire, explosion, or any unplanned sudden or non-sudden release of hazardous waste or hazardous waste constituents to the air, soil, or surface water which could threaten human health or the environment..  
Violation Notes: Returned to compliance on 11/12/2014. OBSERVATION: Generator failed to maintain and operate the facility to minimize the possibility of a fire, explosion, or any unplanned sudden or non-sudden release of hazardous waste or hazardous waste constituents to the air, soil, or surface water which could threaten human health or the environment. [enter specific observations] - Observed no Hazardous Waste Containers on site during the inspection. Operator stated that facility reopened on 9/25/14 and that the containers have been ordered and should arrive soon. CORRECTIVE ACTION: Owner/Operator shall immediately maintain the facility to minimize the possibility of a fire, explosion, or any unplanned sudden or non-sudden release of hazardous waste or hazardous waste constituents to the air, soil, or surface water which could threaten human health or the environment. The Owner/Operator shall develop procedures to operate the facility in such a manner to minimize the possibility of a fire, explosion, or any sudden [Truncated]  
Violation Division: Los Angeles County Fire Department  
Violation Program: HW  
Violation Source: CERS

Site ID: 118561  
Site Name: G&M OIL CO. #11  
Violation Date: 08-02-2017  
Citation: HSC 6.7 25290.1(d) - California Health and Safety Code, Chapter 6.7, Section(s) 25290.1(d)  
Violation Description: Failure of a UST system installed on or after July 1, 2004 to be designed and constructed with a monitoring system capable of detecting the entry of the liquid or vapor-phase of the hazardous substance stored in the primary containment into the secondary containment and capable of detecting water intrusion into the secondary containment.  
Violation Notes: Returned to compliance on 09/05/2019.  
Violation Division: Los Angeles County Department of Public Works  
Violation Program: UST



Map ID  
Direction  
Distance  
Elevation

MAP FINDINGS

Site

Database(s)

EDR ID Number  
EPA ID Number

**1X MOBIL OIL CORP STA#11FC6 (Continued)**

**S112838205**

Violation Source: CERS

Site ID: 118561  
Site Name: G&M OIL CO. #11  
Violation Date: 08-02-2017  
Citation: 23 CCR 16 2712 - California Code of Regulations, Title 23, Chapter 16, Section(s) 2712  
Violation Description: Failure to comply with any of the applicable requirements of the permit issued for the operation of the UST system.  
Violation Notes: Returned to compliance on 09/05/2019.  
Violation Division: Los Angeles County Department of Public Works  
Violation Program: UST  
Violation Source: CERS

Site ID: 118561  
Site Name: G&M OIL CO. #11  
Violation Date: 08-01-2018  
Citation: 23 CCR 16 2641(h) - California Code of Regulations, Title 23, Chapter 16, Section(s) 2641(h)  
Violation Description: Failure to have an approved UST Monitoring Plan.  
Violation Notes: Returned to compliance on 09/05/2019.  
Violation Division: Los Angeles County Department of Public Works  
Violation Program: UST  
Violation Source: CERS

Site ID: 118561  
Site Name: G&M OIL CO. #11  
Violation Date: 08-15-2019  
Citation: 23 CCR 16 2712(b)(1)(G) - California Code of Regulations, Title 23, Chapter 16, Section(s) 2712(b)(1)(G)  
Violation Description: Failure to comply with one or more of the following overfill prevention equipment requirements: Alert the transfer operator when the tank is 90 percent full by restricting the flow into the tank or triggering an audible and visual alarm; or Restrict delivery of flow to the tank at least 30 minutes before the tank overfills, provided the restriction occurs when the tank is filled to no more than 95 percent of capacity; and activate an audible alarm at least five minutes before the tank overfills; or Provide positive shut-off of flow to the tank when the tank is filled to no more than 95 percent of capacity; or Provide positive shut-off of flow to the tank so that none of the fittings located on the top of the tank are exposed to product due to overfilling. Install/retrofit overfill prevention equipment that does not use flow restrictors on vent piping to meet overfill prevention equipment requirements when the overfill prevention equipment is installed, repaired, or replaced on and after October 1, 2018. For USTs installed before October 1, 2018, perform an inspection by October 13, 2018 and every 36 months thereafter. For USTs installed on and after October 1, 2018, perform an inspection at installation and every 36 months thereafter. Inspected within 30 days after a repair to the overfill prevention equipment. Inspected using an applicable manufacturer guidelines, industry codes, engineering standards, or a method approved by a professional engineer. Inspected by a certified UST service technician. Maintain records of overfill prevention equipment inspection for 36 months.  
Violation Notes: Not reported  
Violation Division: Los Angeles County Department of Public Works  
Violation Program: UST

Map ID  
Direction  
Distance  
Elevation

MAP FINDINGS

Site

Database(s)

EDR ID Number  
EPA ID Number

**1X MOBIL OIL CORP STA#11FC6 (Continued)**

**S112838205**

Violation Source: CERS

Site ID: 118561  
Site Name: G&M OIL CO. #11  
Violation Date: 08-02-2017  
Citation: 23 CCR 16 2641(h) - California Code of Regulations, Title 23, Chapter 16, Section(s) 2641(h)  
Violation Description: Failure to have an approved UST Monitoring Plan.  
Violation Notes: Returned to compliance on 09/05/2019.  
Violation Division: Los Angeles County Department of Public Works  
Violation Program: UST  
Violation Source: CERS

Site ID: 118561  
Site Name: G&M OIL CO. #11  
Violation Date: 09-22-2015  
Citation: 23 CCR 16 2712(i) - California Code of Regulations, Title 23, Chapter 16, Section(s) 2712(i)  
Violation Description: Failure to maintain on site an approved monitoring plan.  
Violation Notes: Not reported  
Violation Division: Los Angeles County Department of Public Works  
Violation Program: UST  
Violation Source: CERS

Site ID: 118561  
Site Name: G&M OIL CO. #11  
Violation Date: 08-01-2018  
Citation: 23 CCR 16 2712(f) - California Code of Regulations, Title 23, Chapter 16, Section(s) 2712(f)  
Violation Description: Failure to implement the corrections specified in the inspection report within 30 calendar days of receiving an inspection report from either the UPA or special inspector.  
Violation Notes: Returned to compliance on 09/05/2019.  
Violation Division: Los Angeles County Department of Public Works  
Violation Program: UST  
Violation Source: CERS

Site ID: 118561  
Site Name: G&M OIL CO. #11  
Violation Date: 08-01-2018  
Citation: 23 CCR 16 2712 - California Code of Regulations, Title 23, Chapter 16, Section(s) 2712  
Violation Description: Failure to comply with any of the applicable requirements of the permit issued for the operation of the UST system.  
Violation Notes: Returned to compliance on 09/05/2019.  
Violation Division: Los Angeles County Department of Public Works  
Violation Program: UST  
Violation Source: CERS

Site ID: 118561  
Site Name: G&M OIL CO. #11  
Violation Date: 08-01-2018  
Citation: 23 CCR 16 2712(i) - California Code of Regulations, Title 23, Chapter 16, Section(s) 2712(i)  
Violation Description: Failure to have current UST Monitoring Plan available on site.  
Violation Notes: Returned to compliance on 09/05/2019.  
Violation Division: Los Angeles County Department of Public Works

Map ID  
Direction  
Distance  
Elevation

MAP FINDINGS

Site

Database(s)

EDR ID Number  
EPA ID Number

1X MOBIL OIL CORP STA#11FC6 (Continued)

S112838205

Violation Program: UST  
Violation Source: CERS

Site ID: 118561  
Site Name: G&M OIL CO. #11  
Violation Date: 08-15-2019  
Citation: 23 CCR 16 2712 - California Code of Regulations, Title 23, Chapter 16, Section(s) 2712  
Violation Description: Failure to comply with any of the applicable requirements of the permit issued for the operation of the UST system.  
Violation Notes: Not reported  
Violation Division: Los Angeles County Department of Public Works  
Violation Program: UST  
Violation Source: CERS

Site ID: 118561  
Site Name: G&M OIL CO. #11  
Violation Date: 08-01-2018  
Citation: HSC 6.7 25293 - California Health and Safety Code, Chapter 6.7, Section(s) 25293  
Violation Description: Failure to maintain UST records of monitoring, testing, repairing, and closure in sufficient detail to enable the UPA to determine whether the UST systems are in compliance.  
Violation Notes: Returned to compliance on 09/05/2019.  
Violation Division: Los Angeles County Department of Public Works  
Violation Program: UST  
Violation Source: CERS

Site ID: 118561  
Site Name: G&M OIL CO. #11  
Violation Date: 08-01-2018  
Citation: 23 CCR 16 2635(c)(8) - California Code of Regulations, Title 23, Chapter 16, Section(s) 2635(c)(8)  
Violation Description: Failure to submit as-built plans for the location and orientation of the tanks and appurtenant piping systems for new installations and/or with the permit application.  
Violation Notes: Returned to compliance on 09/05/2019.  
Violation Division: Los Angeles County Department of Public Works  
Violation Program: UST  
Violation Source: CERS

Site ID: 118561  
Site Name: G&M OIL CO. #11  
Violation Date: 09-22-2015  
Citation: 23 CCR 16 2638 - California Code of Regulations, Title 23, Chapter 16, Section(s) 2638  
Violation Description: Failure to test leak detection equipment as required every 12 months (VPH, sensor, LLD, ATG, etc.) and/or submit monitoring system certification to the CUPA within 30 days of completion of the test  
Violation Notes: Not reported  
Violation Division: Los Angeles County Department of Public Works  
Violation Program: UST  
Violation Source: CERS

Site ID: 118561  
Site Name: G&M OIL CO. #11  
Violation Date: 08-15-2019

Map ID  
Direction  
Distance  
Elevation

MAP FINDINGS

Site

Database(s)

EDR ID Number  
EPA ID Number

**1X MOBIL OIL CORP STA#11FC6 (Continued)**

**S112838205**

Citation: 23 CCR 16 2632(d)(1)(c),2641(h),2711(a)(8) - California Code of Regulations, Title 23, Chapter 16, Section(s) 2632(d)(1)(c),2641(h),2711(a)(8)

Violation Description: Failure to submit or maintain a current facility plot plan.

Violation Notes: Not reported

Violation Division: Los Angeles County Department of Public Works

Violation Program: UST

Violation Source: CERS

Site ID: 118561

Site Name: G&M OIL CO. #11

Violation Date: 08-01-2018

Citation: HSC 6.75 25299.30-25299.34 - California Health and Safety Code, Chapter 6.75, Section(s) 25299.30-25299.34

Violation Description: Failure to submit and maintain complete and current Certification of Financial Responsibility or other mechanism of financial assurance.

Violation Notes: Returned to compliance on 09/05/2019.

Violation Division: Los Angeles County Department of Public Works

Violation Program: UST

Violation Source: CERS

Evaluation:

Eval General Type: Compliance Evaluation Inspection

Eval Date: 08-02-2017

Violations Found: Yes

Eval Type: Routine done by local agency

Eval Notes: G&M EMP CHANGED VENT BOX HYDRO SENSOR TO VR420 ON 041417 W/O PERMIT. DURING MON CERT SENSOR CHANGED TO VR304 & CERT ON 080217. ER #25230.

Eval Division: Los Angeles County Department of Public Works

Eval Program: UST

Eval Source: CERS

Eval General Type: Compliance Evaluation Inspection

Eval Date: 10-06-2017

Violations Found: No

Eval Type: Routine done by local agency

Eval Notes: Vergie Belisario, Assistant Manager

Eval Division: Los Angeles County Fire Department

Eval Program: HMRRP

Eval Source: CERS

Eval General Type: Other/Unknown

Eval Date: 11-07-2014

Violations Found: No

Eval Type: Other, not routine, done by local agency

Eval Notes: ACCESS TO 91F/SUMP,UDC7/8,& VENT TRANS BOX PROVIDED.VERIFIED VALVES INSTALLED:4 VALVES(UDC 7/8),3 VALVES(VENT BOX),1 VALVE(91 PROD PPNG)

Eval Division: Los Angeles County Department of Public Works

Eval Program: UST

Eval Source: CERS

Eval General Type: Compliance Evaluation Inspection

Eval Date: 08-01-2018

Violations Found: Yes

Eval Type: Routine done by local agency

Eval Notes: OPEN NOVC WORK PERF W/O PERMIT. CERS CORR REQ'D. EXPLANATION OF WORK PERFORMED. 303 ANN, 208/304 SUMPS + UDCS, PLLD, TLM, EXT O/F ALARM



Map ID  
 Direction  
 Distance  
 Elevation

MAP FINDINGS

Site

Database(s)

EDR ID Number  
 EPA ID Number

**1X MOBIL OIL CORP STA#11FC6 (Continued)**

**S112838205**

Eval Division: Eval Program: Eval Source:	Los Angeles County Department of Public Works UST CERS
Eval General Type: Eval Date: Violations Found: Eval Type: Eval Notes:	Compliance Evaluation Inspection 09-08-2016 No Routine done by local agency TESTING/OSDO/MAINTENANCE RECORDS REVIEWED. DUE TO SCHEDULE CONFLICT UST/SUMPS/SPILL BUCKETS & SUMPS NOT INSPECTED RESCHEDULED FOR 091617
Eval Division: Eval Program: Eval Source:	Los Angeles County Department of Public Works UST CERS
Eval General Type: Eval Date: Violations Found: Eval Type: Eval Notes:	Other/Unknown 09-15-2016 No Other, not routine, done by local agency ALL SUMPS, UDC AND SPILL BUCKETS DRY, SENSORS AT LOW POINT.
Eval Division: Eval Program: Eval Source:	Los Angeles County Department of Public Works UST CERS
Eval General Type: Eval Date: Violations Found: Eval Type: Eval Notes:	Compliance Evaluation Inspection 09-22-2015 Yes Routine done by local agency CTLS092215;VR208/304 SUMPS,UDCS;RESUBMIT MONITOR SYSTEM CERT. PAGE1 TO SHOW ANNULAR VR303NOT 302.CERS CORRECTIONS;MONITOR PLANS
Eval Division: Eval Program: Eval Source:	Los Angeles County Department of Public Works UST CERS
Eval General Type: Eval Date: Violations Found: Eval Type: Eval Notes:	Compliance Evaluation Inspection 08-15-2019 Yes Routine done by local agency TLS350 PANEL;303 ANN;208/304 SMPS/UDC;100/001 PPNG;PLLD LLD;HLA OVFL;DW AO SMITH PPNG;OVFL TESTED 030719,RSLTS ON FILE
Eval Division: Eval Program: Eval Source:	Los Angeles County Department of Public Works UST CERS
Eval General Type: Eval Date: Violations Found: Eval Type: Eval Notes:	Compliance Evaluation Inspection 09-23-2014 Yes Routine done by local agency NEW VPH UST SYSTEM.1ST CTLS CONDUCTED @ TIME OF INSP'N;LLD TEST FOR 87/DSL PLLD NOT FINISHED(AIR PURGING).3-WAY VAC COMM VALVES MISSING.
Eval Division: Eval Program: Eval Source:	Los Angeles County Department of Public Works UST CERS
Eval General Type: Eval Date: Violations Found: Eval Type:	Compliance Evaluation Inspection 09-30-2014 Yes Routine done by local agency

Map ID  
Direction  
Distance  
Elevation

MAP FINDINGS

Site

Database(s)

EDR ID Number  
EPA ID Number

**1X MOBIL OIL CORP STA#11FC6 (Continued)**

**S112838205**

Eval Notes: Silvia Ramirez, manager  
Eval Division: Los Angeles County Fire Department  
Eval Program: HW  
Eval Source: CERS

Eval General Type: Compliance Evaluation Inspection  
Eval Date: 10-06-2017  
Violations Found: No  
Eval Type: Routine done by local agency  
Eval Notes: Vergie Belisario, Assistant Manager  
Eval Division: Los Angeles County Fire Department  
Eval Program: HW  
Eval Source: CERS

Enforcement Action:  
Site ID: 118561  
Site Name: G&M OIL CO. #11  
Site Address: 3705 INGLEWOOD AVE  
Site City: REDONDO BEACH  
Site Zip: 90278  
Enf Action Date: 09-30-2014  
Enf Action Type: Notice of Violation (Unified Program)  
Enf Action Description: Notice of Violation Issued by the Inspector at the Time of Inspection  
Enf Action Notes: Not reported  
Enf Action Division: Los Angeles County Fire Department  
Enf Action Program: HW  
Enf Action Source: CERS

Affiliation:  
Affiliation Type Desc: CUPA District  
Entity Name: Los Angeles County Fire  
Entity Title: Not reported  
Affiliation Address: 5825 Rickenbacker Road  
Affiliation City: Commerce  
Affiliation State: CA  
Affiliation Country: Not reported  
Affiliation Zip: 90040-3027  
Affiliation Phone: (323) 890-4045

Affiliation Type Desc: Document Preparer  
Entity Name: HORTENSIA NAVARRO  
Entity Title: Not reported  
Affiliation Address: Not reported  
Affiliation City: Not reported  
Affiliation State: Not reported  
Affiliation Country: Not reported  
Affiliation Zip: Not reported  
Affiliation Phone: Not reported

Affiliation Type Desc: Facility Mailing Address  
Entity Name: Mailing Address  
Entity Title: Not reported  
Affiliation Address: 16868 A LANE  
Affiliation City: HUNTINGTON BEACH  
Affiliation State: CA  
Affiliation Country: Not reported

Map ID  
Direction  
Distance  
Elevation

MAP FINDINGS

Site

Database(s)

EDR ID Number  
EPA ID Number

1X MOBIL OIL CORP STA#11FC6 (Continued)

S112838205

Affiliation Zip: 92647  
Affiliation Phone: Not reported

Affiliation Type Desc: Parent Corporation  
Entity Name: G&M OIL CO. #11  
Entity Title: Not reported  
Affiliation Address: Not reported  
Affiliation City: Not reported  
Affiliation State: Not reported  
Affiliation Country: Not reported  
Affiliation Zip: Not reported  
Affiliation Phone: Not reported

Affiliation Type Desc: UST Property Owner Name  
Entity Name: G&M REALCO LLC  
Entity Title: Not reported  
Affiliation Address: 16868 A LANE  
Affiliation City: HUNTINGTON BEACH  
Affiliation State: CA  
Affiliation Country: United States  
Affiliation Zip: 92647  
Affiliation Phone: (714) 375-4700

Affiliation Type Desc: UST Tank Owner  
Entity Name: G&M OIL CO LLC  
Entity Title: Not reported  
Affiliation Address: 16868 A LANE  
Affiliation City: HUNTINGTON BEACH  
Affiliation State: CA  
Affiliation Country: United States  
Affiliation Zip: 92647  
Affiliation Phone: (714) 375-4700

Affiliation Type Desc: Environmental Contact  
Entity Name: MICHAEL GRAY  
Entity Title: Not reported  
Affiliation Address: 16868 A LANE  
Affiliation City: HUNTINGTON BEACH  
Affiliation State: CA  
Affiliation Country: Not reported  
Affiliation Zip: 92647  
Affiliation Phone: Not reported

Affiliation Type Desc: Identification Signer  
Entity Name: SOLEDAD GERMAN  
Entity Title: COMPLIANCE ADMINISTRATOR  
Affiliation Address: Not reported  
Affiliation City: Not reported  
Affiliation State: Not reported  
Affiliation Country: Not reported  
Affiliation Zip: Not reported  
Affiliation Phone: Not reported

Affiliation Type Desc: Operator  
Entity Name: G&M OIL CO LLC  
Entity Title: Not reported  
Affiliation Address: Not reported

Map ID  
Direction  
Distance  
Elevation

MAP FINDINGS

Site

Database(s)

EDR ID Number  
EPA ID Number

**1X MOBIL OIL CORP STA#11FC6 (Continued)**

**S112838205**

Affiliation City: Not reported  
Affiliation State: Not reported  
Affiliation Country: Not reported  
Affiliation Zip: Not reported  
Affiliation Phone: (714) 375-4700

Affiliation Type Desc: UST Tank Operator  
Entity Name: G&M OIL CO LLC  
Entity Title: Not reported  
Affiliation Address: 16868 A LANE  
Affiliation City: HUNTINGTON BEACH  
Affiliation State: CA  
Affiliation Country: United States  
Affiliation Zip: 92647  
Affiliation Phone: (714) 375-4700

Affiliation Type Desc: Legal Owner  
Entity Name: G&M OIL CO LLC  
Entity Title: Not reported  
Affiliation Address: 16868 A LANE  
Affiliation City: HUNTINGTON BEACH  
Affiliation State: CA  
Affiliation Country: United States  
Affiliation Zip: 92647  
Affiliation Phone: (714) 375-4700

**HWTS:**

Name: 1X MOBIL OIL CORP STA#11FC6  
Address: 3705 INGLEWOOD AVE  
Address 2: Not reported  
City,State,Zip: REDONDO BEACH, CA 902780000  
EPA ID: CAC000540416  
Inactive Date: 10/25/2000  
Create Date: 11/21/1990  
Last Act Date: 10/25/2000  
Mailing Name: Not reported  
Mailing Address: 3800 W ALAMEDA #700  
Mailing Address 2: Not reported  
Mailing City,State,Zip: BURBANK, CA 915054331  
Owner Name: MOBIL OIL CORP  
Owner Address: --  
Owner Address 2: Not reported  
Owner City,State,Zip: --, 99 --  
Contact Name: RITA MILLER  
Contact Address: --  
Contact Address 2: Not reported  
City,State,Zip: --, 99 --



MAP FINDINGS

Map ID  
Direction  
Distance  
Elevation

Site

Database(s)

EDR ID Number  
EPA ID Number

**G45**      **MOBIL OIL CORP S/S #18-FC6**  
**ESE**      **3705 INGLEWOOD AVE**  
**< 1/8**     **REDONDO BEACH, CA 90278**  
**0.044 mi.**  
**231 ft.**     **Site 10 of 12 in cluster G**

**UST**      **U004050908**  
**N/A**

**Relative:**  
**Higher**  
**Actual:**  
**69 ft.**

UST:  
Name:                    G&M OIL CO. #11  
Address:                3705 INGLEWOOD AVE  
City,State,Zip:        REDONDO BEACH, CA 90278  
Facility ID:            LACoFA0014551  
Permitting Agency:    Los Angeles County Fire Department  
Latitude:                33.88988  
Longitude:              -118.36176  
  
Name:                    MOBIL OIL CORP S/S #18-FC6  
Address:                3705 INGLEWOOD AVE  
City,State,Zip:        REDONDO BEACH, CA 90278  
Facility ID:            9395  
Permitting Agency:    LOS ANGELES COUNTY  
Latitude:                33.891235  
Longitude:              -118.360416

**H46**      **KAREN'S CLEANERS**  
**ESE**      **15701 CONDON AVE**  
**< 1/8**     **LAWNDALE, CA 90260**  
**0.045 mi.**  
**237 ft.**     **Site 1 of 10 in cluster H**

**DRYCLEANERS**      **S121695185**  
**N/A**

**Relative:**  
**Higher**  
**Actual:**  
**66 ft.**

DRYCLEAN SOUTH COAST:  
Name:                    KAREN'S CLEANERS  
Address:                15701 CONDON AVE  
City,State,Zip:        LAWNDALE, CA 90260  
Facility ID:            135662  
Application Number:    412780  
Permit Number:        F59433  
Status:                 D  
Representative Name:    YOUNG KIM  
Representative Telephone: 714 7726799  
Permit Status:         INACTIVE  
BCAT Number:           000601  
BCAT Description:      DRY CLEANING, DRY-TO-DRY NON-VENT, PERC  
CCAT Number:           Not reported  
CCAT Description:      Not reported  
UTM East:              373.27999878  
UTM North:             3749.4899902

**H47**      **KAREN'S CLEANERS**  
**ESE**      **15701 CONDON AVE STE B-4**  
**< 1/8**     **LAWNDALE, CA 90260**  
**0.045 mi.**  
**237 ft.**     **Site 2 of 10 in cluster H**

**DRYCLEANERS**      **S121695194**  
**N/A**

**Relative:**  
**Higher**  
**Actual:**  
**66 ft.**

DRYCLEAN SOUTH COAST:  
Name:                    KAREN'S CLEANERS  
Address:                15701 CONDON AVE STE B-4  
City,State,Zip:        LAWNDALE, CA 90260  
Facility ID:            135877

Map ID  
Direction  
Distance  
Elevation

MAP FINDINGS

Site

Database(s)

EDR ID Number  
EPA ID Number

**KAREN'S CLEANERS (Continued)**

**S121695194**

Application Number: 413346  
Permit Number: F59916  
Status: A  
Representative Name: YOUNG KIM  
Representative Telephone: 310 5360477  
Permit Status: INACT\_NR  
BCAT Number: 000233  
BCAT Description: DRY CLEANING EQUIP PETROLEUM SOLVENT  
CCAT Number: Not reported  
CCAT Description: Not reported  
UTM East: 0  
UTM North: 0

Name: KAREN'S CLEANERS  
Address: 15701 CONDON AVE STE B-4  
City,State,Zip: LAWNDALE, CA 90260  
Facility ID: 135877  
Application Number: 413348  
Permit Number: F59917  
Status: A  
Representative Name: YOUNG KIM  
Representative Telephone: 310 5360477  
Permit Status: INACT\_NR  
BCAT Number: 000233  
BCAT Description: DRY CLEANING EQUIP PETROLEUM SOLVENT  
CCAT Number: Not reported  
CCAT Description: Not reported  
UTM East: 0  
UTM North: 0

H48  
ESE  
< 1/8  
0.045 mi.  
237 ft.

**KAREN'S CLEANERS**  
**15701 CONDON AVE**  
**LAWNDALE, CA 90260**

**DRYCLEANERS S121693756**  
**N/A**

**Site 3 of 10 in cluster H**

**Relative:**  
**Higher**  
**Actual:**  
**66 ft.**

DRYCLEAN SOUTH COAST:  
Name: KAREN'S CLEANERS  
Address: 15701 CONDON AVE  
City,State,Zip: LAWNDALE, CA 90260  
Facility ID: 108536  
Application Number: 314575  
Permit Number: D99308  
Status: S  
Representative Name: GEORGE PICKERING  
Representative Telephone: 310 5424661  
Permit Status: INACTIVE  
BCAT Number: 000234  
BCAT Description: DRY CLEANING EQUIP PERCHLOROETHYLENE  
CCAT Number: Not reported  
CCAT Description: Not reported  
UTM East: 374.27700806  
UTM North: 3750.4570313  
  
Name: KAREN'S CLEANERS  
Address: 15701 CONDON AVE  
City,State,Zip: LAWNDALE, CA 90260  
Facility ID: 108536

Map ID  
 Direction  
 Distance  
 Elevation

MAP FINDINGS

Site

Database(s)

EDR ID Number  
 EPA ID Number

**KAREN'S CLEANERS (Continued)**

**S121693756**

Application Number: 343986  
 Permit Number: F17595  
 Status: S  
 Representative Name: GEORGE PICKERING  
 Representative Telephone: 310 5424661  
 Permit Status: INACTIVE  
 BCAT Number: 000603  
 BCAT Description: DRY CLEANING, DRY-TO-DRY NV, W/ SIC, PERC  
 CCAT Number: Not reported  
 CCAT Description: Not reported  
 UTM East: 374.27700806  
 UTM North: 3750.4570313

**H49**  
**ESE**  
 < 1/8  
 0.045 mi.  
 237 ft.

**KARENS PLANT**  
**15701 CONDON AVE**  
**LAWNDALE, CA 90260**

**EDR Hist Cleaner 1020017462**  
**N/A**

**Relative:**  
**Higher**

EDR Hist Cleaner

**Actual:**  
**66 ft.**

Year:	Name:	Type:
1998	KARENS PLANT	Drycleaning Plants, Except Rugs
1999	KARENS PLANT	Drycleaning Plants, Except Rugs
2000	KARENS PLANT	Drycleaning Plants, Except Rugs
2001	KARENS PLANT	Drycleaning Plants, Except Rugs
2002	KARENS PLANT	Drycleaning Plants, Except Rugs
2003	KARENS PLANT	Drycleaning Plants, Except Rugs
2004	KARENS PLANT	Drycleaning Plants, Except Rugs
2005	KARENS PLANT	Drycleaning Plants, Except Rugs
2006	KARENS PLANT	Drycleaning Plants, Except Rugs
2007	KARENS PLANT	Drycleaning Plants, Except Rugs
2008	KARENS PLANT	Drycleaning Plants, Except Rugs

**H50**  
**ESE**  
 < 1/8  
 0.045 mi.  
 239 ft.

**HORIZON PRODUCTS**  
**15705 CONDON AVE D-2**  
**LAWNDALE, CA 90260**

**RCRA-SQG 1000265271**  
**FINDS CAD981967243**  
**ECHO**

**Relative:**  
**Higher**

RCRA-SQG:

**Actual:**  
**66 ft.**

Date form received by agency: 1996-09-01 00:00:00.0  
 Facility name: HORIZON PRODUCTS  
 Facility address: 15705 CONDON AVE D-2  
 LAWNDALE, CA 90260  
 EPA ID: CAD981967243  
 Mailing address: CONDON AVE D-2  
 LAWNDALE, CA 90260  
 Contact: Not reported  
 Contact address: Not reported  
 Not reported  
 Contact country: US  
 Contact telephone: Not reported  
 Contact email: Not reported  
 EPA Region: 09  
 Classification: Small Small Quantity Generator

Map ID  
Direction  
Distance  
Elevation

MAP FINDINGS

Site

Database(s)

EDR ID Number  
EPA ID Number

**HORIZON PRODUCTS (Continued)**

**1000265271**

Description: Handler: generates more than 100 and less than 1000 kg of hazardous waste during any calendar month and accumulates less than 6000 kg of hazardous waste at any time; or generates 100 kg or less of hazardous waste during any calendar month, and accumulates more than 1000 kg of hazardous waste at any time

Owner/Operator Summary:

Owner/operator name: R&G CHAMBERS INC  
Owner/operator address: NOT REQUIRED  
NOT REQUIRED, ME 99999  
Owner/operator country: Not reported  
Owner/operator telephone: 415-555-1212  
Owner/operator email: Not reported  
Owner/operator fax: Not reported  
Owner/operator extension: Not reported  
Legal status: Private  
Owner/Operator Type: Owner  
Owner/Op start date: Not reported  
Owner/Op end date: Not reported

Owner/operator name: NOT REQUIRED  
Owner/operator address: NOT REQUIRED  
NOT REQUIRED, ME 99999  
Owner/operator country: Not reported  
Owner/operator telephone: 415-555-1212  
Owner/operator email: Not reported  
Owner/operator fax: Not reported  
Owner/operator extension: Not reported  
Legal status: Private  
Owner/Operator Type: Operator  
Owner/Op start date: Not reported  
Owner/Op end date: Not reported

Handler Activities Summary:

U.S. importer of hazardous waste: No  
Mixed waste (haz. and radioactive): No  
Recycler of hazardous waste: No  
Transporter of hazardous waste: No  
Treater, storer or disposer of HW: No  
Underground injection activity: No  
On-site burner exemption: No  
Furnace exemption: No  
Used oil fuel burner: No  
Used oil processor: No  
User oil refiner: No  
Used oil fuel marketer to burner: No  
Used oil Specification marketer: No  
Used oil transfer facility: No  
Used oil transporter: No

Violation Status: No violations found

FINDS:

Registry ID: 110002758739  
Facility URL: [http://ofmpub.epa.gov/enviro/fii\\_query\\_detail.disp\\_program\\_facility?p\\_registry\\_id=110002758739](http://ofmpub.epa.gov/enviro/fii_query_detail.disp_program_facility?p_registry_id=110002758739)



Map ID  
 Direction  
 Distance  
 Elevation

MAP FINDINGS

Site

Database(s)

EDR ID Number  
 EPA ID Number

**HORIZON PRODUCTS (Continued)**

**1000265271**

Environmental Interest/Information System:

RCRAInfo is a national information system that supports the Resource Conservation and Recovery Act (RCRA) program through the tracking of events and activities related to facilities that generate, transport, and treat, store, or dispose of hazardous waste. RCRAInfo allows RCRA program staff to track the notification, permit, compliance, and corrective action activities required under RCRA.

[Click this hyperlink](#) while viewing on your computer to access additional FINDS: detail in the EDR Site Report.

ECHO:

Envid: 1000265271  
 Registry ID: 110002758739  
 DFR URL: <http://echo.epa.gov/detailed-facility-report?fid=110002758739>  
 Name: HORIZON PRODUCTS  
 Address: 15705 CONDON AVE D-2  
 City,State,Zip: LAWNSDALE, CA 90260

**B51  
 ESE  
 < 1/8  
 0.046 mi.  
 241 ft.**

**CARBRO CORPORATION  
 15718 CONDON AVE  
 LAWNSDALE, CA 90260**

**CERS HAZ WASTE S123502989  
 CERS N/A**

**Site 10 of 10 in cluster B**

**Relative:  
 Higher  
 Actual:  
 64 ft.**

CERS HAZ WASTE:  
 Name: CARBRO CORPORATION  
 Address: 15718 CONDON AVE  
 City,State,Zip: LAWNSDALE, CA 90260  
 Site ID: 16404  
 CERS ID: 10271746  
 CERS Description: Hazardous Waste Generator

CERS:  
 Name: CARBRO CORPORATION  
 Address: 15718 CONDON AVE  
 City,State,Zip: LAWNSDALE, CA 90260  
 Site ID: 16404  
 CERS ID: 10271746  
 CERS Description: Chemical Storage Facilities

Violations:

Site ID: 16404  
 Site Name: CARBRO CORPORATION  
 Violation Date: 03-31-2014  
 Citation: HSC 6.95 25504(b) - California Health and Safety Code, Chapter 6.95, Section(s) 25504(b)  
 Violation Description: Failure to include adequate emergency response procedures in the business plan for a release or threatened release.  
 Violation Notes: Returned to compliance on 07/23/2014.  
 Violation Division: Los Angeles County Fire Department  
 Violation Program: HMRRP  
 Violation Source: CERS

Site ID: 16404  
 Site Name: CARBRO CORPORATION  
 Violation Date: 06-28-2016  
 Citation: HSC 6.95 25508(a)(1) - California Health and Safety Code, Chapter

Map ID  
Direction  
Distance  
Elevation

MAP FINDINGS

Site

Database(s)

EDR ID Number  
EPA ID Number

**CARBRO CORPORATION (Continued)**

**S123502989**

Violation Description: 6.95, Section(s) 25508(a)(1)  
Failure to complete and electronically submit hazardous material inventory information for all reportable hazardous materials on site at or above reportable quantities.

Violation Notes: Returned to compliance on 08/09/2016. OBSERVATION: The facility Hazardous Materials Inventory Chemical Description page for Mobil DTE 25 and Shell Mineral Spirits 200HT indicate that the average amount stored for each chemical is 0.15 gallons. CORRECTIVE ACTION: Complete and submit the Hazardous Materials Inventory Chemical Description page for all materials listed above electronically in the California Environmental Reporting System (CERS).

Violation Division: Los Angeles County Fire Department  
Violation Program: HMRRP  
Violation Source: CERS

Site ID: 16404  
Site Name: CARBRO CORPORATION  
Violation Date: 03-31-2014  
Citation: 22 CCR 12 66262.40(a) - California Code of Regulations, Title 22, Chapter 12, Section(s) 66262.40(a)

Violation Description: Failure to maintain uniform hazardous waste manifest, consolidated manifest, or bills of lading copies for three years.

Violation Notes: Returned to compliance on 07/23/2014. OBSERVATION: Copies of hazardous waste disposal records for 3 years were not found on site. Hazardous waste generators shall retain copies of all manifests signed off by the disposal facility and all receipts used in a consolidated manifesting procedure on site for three years and have them readily available for review. CORRECTIVE ACTION: Immediately locate a copy of all manifests and receipts for the last three years, maintain them on site, and submit copies to the CUPA by [date, 30 days from now].

Violation Division: Los Angeles County Fire Department  
Violation Program: HW  
Violation Source: CERS

Site ID: 16404  
Site Name: CARBRO CORPORATION  
Violation Date: 06-28-2016  
Citation: HSC 6.95 25508.2 - California Health and Safety Code, Chapter 6.95, Section(s) 25508.2

Violation Description: Failure to annually review and electronically certify that the business plan is complete and accurate on or before the annual due date.

Violation Notes: Returned to compliance on 08/09/2016. OBSERVATION: The facility has not annually reviewed and certified that the business plan is complete, accurate, and up-to-date. The most recent submittal dated 2/22/16 was incomplete and missing the Emergency Response/Contingency Plan, which was last submitted on 3/17/15. CORRECTIVE ACTION: Review, revise, and certify the business plan electronically in the California Environmental Reporting System (CERS).

Violation Division: Los Angeles County Fire Department  
Violation Program: HMRRP  
Violation Source: CERS

Site ID: 16404  
Site Name: CARBRO CORPORATION  
Violation Date: 06-28-2016  
Citation: 40 CFR 1 265.173 - U.S. Code of Federal Regulations, Title 40, Chapter

Map ID  
Direction  
Distance  
Elevation

MAP FINDINGS

Site

Database(s)

EDR ID Number  
EPA ID Number

**CARBRO CORPORATION (Continued)**

**S123502989**

Violation Description: 1, Section(s) 265.173  
Failure to meet the following container management requirements: (a) A container holding hazardous waste must always be closed during storage, except when it is necessary to add or remove waste. (b) A container holding hazardous waste must not be opened, handled, or stored in a manner which may rupture the container or cause it to leak.

Violation Notes: Returned to compliance on 08/15/2016. OBSERVATION: Observed one 55 gallon drum of carbide/tungsten sludge waste with the cover off. All hazardous waste containers shall be closed at all times except when adding or removing waste. CORRECTIVE ACTION: Immediately close these containers and ensure all hazardous waste containers are closed when not adding or removing waste.

Violation Division: Los Angeles County Fire Department  
Violation Program: HW  
Violation Source: CERS

Site ID: 16404  
Site Name: CARBRO CORPORATION  
Violation Date: 06-28-2016  
Citation: HSC 6.95 25505(a)(4) - California Health and Safety Code, Chapter 6.95, Section(s) 25505(a)(4)

Violation Description: Failure to provide initial and annual training to all employees in safety procedures in the event of a release or threatened release of a hazardous material or failure to document and maintain training records for a minimum of three years.

Violation Notes: Returned to compliance on 08/11/2016. OBSERVATION: [INITIAL / ANNUAL] training documentation for all applicable employees was not available. CORRECTIVE ACTION: Submit documentation to the CUPA demonstrating that employees have received training on safe handling of hazardous materials and the Emergency Response Plan.

Violation Division: Los Angeles County Fire Department  
Violation Program: HMRRP  
Violation Source: CERS

Site ID: 16404  
Site Name: CARBRO CORPORATION  
Violation Date: 03-31-2014  
Citation: HSC 6.95 25504(c) - California Health and Safety Code, Chapter 6.95, Section(s) 25504(c)

Violation Description: Failure to include provisions in the business plan to ensure that appropriate personnel receive initial and annual training.

Violation Notes: Returned to compliance on 07/23/2014.

Violation Division: Los Angeles County Fire Department  
Violation Program: HMRRP  
Violation Source: CERS

Site ID: 16404  
Site Name: CARBRO CORPORATION  
Violation Date: 06-28-2016  
Citation: HSC 6.95 25508(a)(1) - California Health and Safety Code, Chapter 6.95, Section(s) 25508(a)(1)

Violation Description: Failure to complete and electronically submit a site map with all required content.

Violation Notes: Returned to compliance on 08/09/2016. OBSERVATION: The annotated site map submitted to the CUPA on 2/22/16 contains location codes which are illegible due to being too light. CORRECTIVE ACTION: Revise the

Map ID  
Direction  
Distance  
Elevation

MAP FINDINGS

Site

Database(s)

EDR ID Number  
EPA ID Number

**CARBRO CORPORATION (Continued)**

**S123502989**

annotated Site Map to include all required content and submit electronically in the California Environmental Reporting System (CERS).

Violation Division: Los Angeles County Fire Department  
Violation Program: HMRRP  
Violation Source: CERS

Evaluation:

Eval General Type: Compliance Evaluation Inspection  
Eval Date: 03-31-2014  
Violations Found: Yes  
Eval Type: Routine done by local agency  
Eval Notes: Not reported  
Eval Division: Los Angeles County Fire Department  
Eval Program: HMRRP  
Eval Source: CERS

Eval General Type: Compliance Evaluation Inspection  
Eval Date: 06-28-2016  
Violations Found: Yes  
Eval Type: Routine done by local agency  
Eval Notes: Anders Plano  
Eval Division: Los Angeles County Fire Department  
Eval Program: HMRRP  
Eval Source: CERS

Eval General Type: Compliance Evaluation Inspection  
Eval Date: 06-28-2016  
Violations Found: Yes  
Eval Type: Routine done by local agency  
Eval Notes: Anders Plano  
Eval Division: Los Angeles County Fire Department  
Eval Program: HW  
Eval Source: CERS

Eval General Type: Other/Unknown  
Eval Date: 07-23-2014  
Violations Found: No  
Eval Type: Other, not routine, done by local agency  
Eval Notes: Not reported  
Eval Division: Los Angeles County Fire Department  
Eval Program: HMRRP  
Eval Source: CERS

Eval General Type: Other/Unknown  
Eval Date: 07-23-2014  
Violations Found: No  
Eval Type: Other, not routine, done by local agency  
Eval Notes: Not reported  
Eval Division: Los Angeles County Fire Department  
Eval Program: HW  
Eval Source: CERS

Eval General Type: Other/Unknown  
Eval Date: 08-16-2016  
Violations Found: No  
Eval Type: Other, not routine, done by local agency



Map ID  
Direction  
Distance  
Elevation

MAP FINDINGS

Site

Database(s)

EDR ID Number  
EPA ID Number

**CARBRO CORPORATION (Continued)**

**S123502989**

Eval Notes: Violation abated based on email/photo  
Eval Division: Los Angeles County Fire Department  
Eval Program: HW  
Eval Source: CERS

Eval General Type: Compliance Evaluation Inspection  
Eval Date: 03-31-2014  
Violations Found: Yes  
Eval Type: Routine done by local agency  
Eval Notes: Not reported  
Eval Division: Los Angeles County Fire Department  
Eval Program: HW  
Eval Source: CERS

Coordinates:  
Site ID: 16404  
Facility Name: CARBRO CORPORATION  
Env Int Type Code: HWG  
Program ID: 10271746  
Coord Name: Not reported  
Ref Point Type Desc: Center of a facility or station.  
Latitude: 33.888120  
Longitude: -118.358970

Affiliation:  
Affiliation Type Desc: CUPA District  
Entity Name: Los Angeles County Fire  
Entity Title: Not reported  
Affiliation Address: 5825 Rickenbacker Road  
Affiliation City: Commerce  
Affiliation State: CA  
Affiliation Country: Not reported  
Affiliation Zip: 90040-3027  
Affiliation Phone: (323) 890-4045

Affiliation Type Desc: Identification Signer  
Entity Name: Ingela Jussen  
Entity Title: Office Manager  
Affiliation Address: Not reported  
Affiliation City: Not reported  
Affiliation State: Not reported  
Affiliation Country: Not reported  
Affiliation Zip: Not reported  
Affiliation Phone: Not reported

Affiliation Type Desc: Operator  
Entity Name: Anders Plano  
Entity Title: Not reported  
Affiliation Address: Not reported  
Affiliation City: Not reported  
Affiliation State: Not reported  
Affiliation Country: Not reported  
Affiliation Zip: Not reported  
Affiliation Phone: (951) 526-6436

Affiliation Type Desc: Environmental Contact

Map ID  
Direction  
Distance  
Elevation

MAP FINDINGS

Site

Database(s)

EDR ID Number  
EPA ID Number

**CARBRO CORPORATION (Continued)**

**S123502989**

Entity Name: Ingela Jussen  
Entity Title: Not reported  
Affiliation Address: 15724 Condon Ave PO Box 278  
Affiliation City: Lawndale  
Affiliation State: CA  
Affiliation Country: Not reported  
Affiliation Zip: 90260-0278  
Affiliation Phone: Not reported

Affiliation Type Desc: Facility Mailing Address  
Entity Name: Mailing Address  
Entity Title: Not reported  
Affiliation Address: PO Box 278  
Affiliation City: Lawndale  
Affiliation State: CA  
Affiliation Country: Not reported  
Affiliation Zip: 90260  
Affiliation Phone: Not reported

Affiliation Type Desc: Parent Corporation  
Entity Name: CARBRO CORPORATION  
Entity Title: Not reported  
Affiliation Address: Not reported  
Affiliation City: Not reported  
Affiliation State: Not reported  
Affiliation Country: Not reported  
Affiliation Zip: Not reported  
Affiliation Phone: Not reported

Affiliation Type Desc: Property Owner  
Entity Name: ED PLANO  
Entity Title: Not reported  
Affiliation Address: 5431 W. 119th Street  
Affiliation City: Inglewood  
Affiliation State: CA  
Affiliation Country: United States  
Affiliation Zip: 90304  
Affiliation Phone: (310) 643-6968

Affiliation Type Desc: Document Preparer  
Entity Name: Ingela Jussen  
Entity Title: Not reported  
Affiliation Address: Not reported  
Affiliation City: Not reported  
Affiliation State: Not reported  
Affiliation Country: Not reported  
Affiliation Zip: Not reported  
Affiliation Phone: Not reported

Affiliation Type Desc: Legal Owner  
Entity Name: ED PLANO  
Entity Title: Not reported  
Affiliation Address: 5431 W 119th Street  
Affiliation City: Inglewood  
Affiliation State: CA  
Affiliation Country: United States  
Affiliation Zip: 90304

Map ID  
Direction  
Distance  
Elevation

MAP FINDINGS

Site

Database(s)

EDR ID Number  
EPA ID Number

**CARBRO CORPORATION (Continued)**

**S123502989**

Affiliation Phone: (310) 643-6968

**E52**  
**SE**  
**< 1/8**  
**0.051 mi.**  
**270 ft.**

**MANHATTAN AUTO SERVICE INC DBA BRAKE CENTERS**  
**4732 MANHATTAN BEACH BLVD**  
**LAWNDALE, CA 90260**

**RCRA NonGen / NLR**

**1024873586**  
**CAL000442238**

**Site 4 of 14 in cluster E**

**Relative:**  
**Lower**

RCRA NonGen / NLR:

**Actual:**  
**62 ft.**

Date form received by agency: 2019-01-04 00:00:00.0  
Facility name: MANHATTAN AUTO SERVICE INC DBA BRAKE CENTERS  
Facility address: 4732 MANHATTAN BEACH BLVD  
LAWNDALE, CA 90260  
EPA ID: CAL000442238  
Contact: MIKE MIRKHANINEJAD  
Contact address: 4732 MANHATTAN BEACH BLVD  
LAWNDALE, CA 90260  
Contact country: Not reported  
Contact telephone: 310-370-8000  
Contact email: MANHATTANAUTOSERVICE@GMAIL.COM  
EPA Region: 09  
Classification: Non-Generator  
Description: Handler: Non-Generators do not presently generate hazardous waste

**Owner/Operator Summary:**

Owner/operator name: IRAJ MIRKHANINEJAD  
Owner/operator address: 4732 MANHATTAN BEACH BLVD  
LAWNDALE, CA 90260  
Owner/operator country: Not reported  
Owner/operator telephone: 310-370-2000  
Owner/operator email: Not reported  
Owner/operator fax: Not reported  
Owner/operator extension: Not reported  
Legal status: Other  
Owner/Operator Type: Owner  
Owner/Op start date: Not reported  
Owner/Op end date: Not reported

Owner/operator name: MIKE MIRKHANINEJAD  
Owner/operator address: 4732 MANHATTAN BEACH BLVD  
LAWNDALE, CA 90260  
Owner/operator country: Not reported  
Owner/operator telephone: 310-370-8000  
Owner/operator email: Not reported  
Owner/operator fax: Not reported  
Owner/operator extension: Not reported  
Legal status: Other  
Owner/Operator Type: Operator  
Owner/Op start date: Not reported  
Owner/Op end date: Not reported

**Handler Activities Summary:**

U.S. importer of hazardous waste: No  
Mixed waste (haz. and radioactive): No  
Recycler of hazardous waste: No  
Transporter of hazardous waste: Yes

Map ID  
Direction  
Distance  
Elevation

MAP FINDINGS

Site

Database(s)

EDR ID Number  
EPA ID Number

**MANHATTAN AUTO SERVICE INC DBA BRAKE CENTERS (Continued)**

**1024873586**

Treater, storer or disposer of HW: No  
Underground injection activity: No  
On-site burner exemption: No  
Furnace exemption: No  
Used oil fuel burner: No  
Used oil processor: No  
Used oil refiner: No  
Used oil fuel marketer to burner: No  
Used oil Specification marketer: No  
Used oil transfer facility: No  
Used oil transporter: No

Violation Status: No violations found

53  
SSE  
< 1/8  
0.051 mi.  
271 ft.

**4604 W 172ND ST  
LAWNDALE, CA 90260**

**RCRA NonGen / NLR**

**1025857363  
CAC003037786**

**Relative:  
Higher**

RCRA NonGen / NLR:

**Actual:  
107 ft.**

Date form received by agency: 2019-10-08 00:00:00.0  
Facility name: Not reported  
Facility address: 4604 W 172ND ST  
LAWNDALE, CA 90260-3414  
EPA ID: CAC003037786  
Mailing address: 6739 S SHERBOURNE DR  
LOS ANGELES, CA 90056-2125  
Contact: LULA GHEZAI  
Contact address: 6739 S SHERBOURNE DR  
LOS ANGELES, CA 90056-2125  
Contact country: Not reported  
Contact telephone: 310-738-4123  
Contact email: ARMANDO@FRESHAIRENVIRONMENTAL.COM  
EPA Region: 09  
Classification: Non-Generator  
Description: Handler: Non-Generators do not presently generate hazardous waste

Owner/Operator Summary:

Owner/operator name: LULA GHEZAI  
Owner/operator address: 6739 S SHERBOURNE DR  
LOS ANGELES, CA 90056  
Owner/operator country: Not reported  
Owner/operator telephone: 310-738-4123  
Owner/operator email: Not reported  
Owner/operator fax: Not reported  
Owner/operator extension: Not reported  
Legal status: Other  
Owner/Operator Type: Owner  
Owner/Op start date: Not reported  
Owner/Op end date: Not reported

Owner/operator name: LULA GHEZAI  
Owner/operator address: 6739 S SHERBOURNE DR  
LOS ANGELES, CA 90056  
Owner/operator country: Not reported  
Owner/operator telephone: 310-738-4123  
Owner/operator email: Not reported



Map ID  
 Direction  
 Distance  
 Elevation

MAP FINDINGS

Site

Database(s)

EDR ID Number  
 EPA ID Number

(Continued)

1025857363

Owner/operator fax: Not reported  
 Owner/operator extension: Not reported  
 Legal status: Other  
 Owner/Operator Type: Operator  
 Owner/Op start date: Not reported  
 Owner/Op end date: Not reported

Handler Activities Summary:

U.S. importer of hazardous waste: No  
 Mixed waste (haz. and radioactive): Not reported  
 Recycler of hazardous waste: No  
 Transporter of hazardous waste: No  
 Treater, storer or disposer of HW: No  
 Underground injection activity: No  
 On-site burner exemption: No  
 Furnace exemption: No  
 Used oil fuel burner: No  
 Used oil processor: No  
 User oil refiner: No  
 Used oil fuel marketer to burner: No  
 Used oil Specification marketer: No  
 Used oil transfer facility: No  
 Used oil transporter: No

Violation Status: No violations found

I54  
 SE  
 < 1/8  
 0.057 mi.  
 300 ft.

**DUTKO HARDWOOD FLOORS INC**  
**4616 MANHATTAN BEACH BLVD**  
**LAWNDALE, CA 90260**

Site 1 of 11 in cluster I

RCRA-SQG 1004676835  
 FINDS CAR000090134  
 ECHO  
 HAZNET  
 HWTS

Relative:  
 Higher

RCRA-SQG:

Date form received by agency: 2001-01-12 00:00:00.0

Actual:  
 67 ft.

Facility name: DUTKO HARDWOOD FLOORS INC  
 Facility address: 4616 MANHATTAN BEACH BLVD  
 LAWNDALE, CA 90260

EPA ID: CAR000090134  
 Mailing address: 3214 HIGHLAND AVE  
 MANHATTAN BEACH, CA 90266

Contact: LANCE KEEFER  
 Contact address: 3214 HIGHLAND AVE  
 MANHATTAN BEACH, CA 90266

Contact country: US  
 Contact telephone: 310-546-3153  
 Contact email: Not reported

EPA Region: 09  
 Classification: Small Small Quantity Generator  
 Description: Handler: generates more than 100 and less than 1000 kg of hazardous waste during any calendar month and accumulates less than 6000 kg of hazardous waste at any time; or generates 100 kg or less of hazardous waste during any calendar month, and accumulates more than 1000 kg of hazardous waste at any time

Owner/Operator Summary:

Owner/operator name: MIKE DUTKO  
 Owner/operator address: 3214 HIGHLAND AVE  
 MANHATTAN BEACH, CA 90266

Map ID  
Direction  
Distance  
Elevation

MAP FINDINGS

Site

Database(s)

EDR ID Number  
EPA ID Number

**DUTKO HARDWOOD FLOORS INC (Continued)**

**1004676835**

Owner/operator country: Not reported  
Owner/operator telephone: 310-546-3153  
Owner/operator email: Not reported  
Owner/operator fax: Not reported  
Owner/operator extension: Not reported  
Legal status: Private  
Owner/Operator Type: Owner  
Owner/Op start date: Not reported  
Owner/Op end date: Not reported

Handler Activities Summary:

U.S. importer of hazardous waste: No  
Mixed waste (haz. and radioactive): No  
Recycler of hazardous waste: No  
Transporter of hazardous waste: No  
Treater, storer or disposer of HW: No  
Underground injection activity: No  
On-site burner exemption: No  
Furnace exemption: No  
Used oil fuel burner: No  
Used oil processor: No  
User oil refiner: No  
Used oil fuel marketer to burner: No  
Used oil Specification marketer: No  
Used oil transfer facility: No  
Used oil transporter: No

Hazardous Waste Summary:

. Waste code: D001  
. Waste name: IGNITABLE WASTE

Violation Status: No violations found

FINDS:

Registry ID: 110012226812  
Facility URL: [http://ofmpub.epa.gov/enviro/fii\\_query\\_detail.disp\\_program\\_facility?p\\_registry\\_id=110012226812](http://ofmpub.epa.gov/enviro/fii_query_detail.disp_program_facility?p_registry_id=110012226812)

Environmental Interest/Information System:

California Hazardous Waste Tracking System - Datamart (HWTS-DATAMART) provides California with information on hazardous waste shipments for generators, transporters, and treatment, storage, and disposal facilities.

RCRAInfo is a national information system that supports the Resource Conservation and Recovery Act (RCRA) program through the tracking of events and activities related to facilities that generate, transport, and treat, store, or dispose of hazardous waste. RCRAInfo allows RCRA program staff to track the notification, permit, compliance, and corrective action activities required under RCRA.

[Click this hyperlink](#) while viewing on your computer to access additional FINDS: detail in the EDR Site Report.

ECHO:

Envid: 1004676835  
Registry ID: 110012226812  
DFR URL: <http://echo.epa.gov/detailed-facility-report?fid=110012226812>

Map ID  
Direction  
Distance  
Elevation

MAP FINDINGS

Site

Database(s)

EDR ID Number  
EPA ID Number

**DUTKO HARDWOOD FLOORS INC (Continued)**

**1004676835**

Name: DUTKO HARDWOOD FLOORS INC  
Address: 4616 MANHATTAN BEACH BLVD  
City,State,Zip: LAWNDALE, CA 90260

**HAZNET:**

Name: DUTKO HARDWOOD FLOORS INC  
Address: 4616 MANHATTAN BEACH BLVD  
Address 2: Not reported  
City,State,Zip: LAWNDALE, CA 90260000  
Contact: MIKE DUTKO  
Telephone: 3105463153  
Mailing Name: Not reported  
Mailing Address: 4616 MANHATTAN BEACH BLVD

Year: 2008  
Gepaid: CAR000090134  
TSD EPA ID: CAD008252405  
CA Waste Code: 214 - Unspecified solvent mixture  
Disposal Method: H061 - Fuel Blending Prior To Energy Recovery At Another Site  
Tons: 0.396

Year: 2007  
Gepaid: CAR000090134  
TSD EPA ID: CAD008252405  
CA Waste Code: 214 - Unspecified solvent mixture  
Disposal Method: H061 - Fuel Blending Prior To Energy Recovery At Another Site  
Tons: 1.188

Year: 2006  
Gepaid: CAR000090134  
TSD EPA ID: CAD044429835  
CA Waste Code: 214 - Unspecified solvent mixture  
Disposal Method: H141 - Storage, Bulking, And/Or Transfer Off Site--No Treatment/Reovery (H010-H129) Or (H131-H135)  
Tons: 0.396

Year: 2006  
Gepaid: CAR000090134  
TSD EPA ID: CAD044429835  
CA Waste Code: 214 - Unspecified solvent mixture  
Disposal Method: D99 - Disposal, Other  
Tons: 0.792

Year: 2005  
Gepaid: CAR000090134  
TSD EPA ID: CAD044429835  
CA Waste Code: 214 - Unspecified solvent mixture  
Disposal Method: R01 - Recycler  
Tons: 1.98

Year: 2004  
Gepaid: CAR000090134  
TSD EPA ID: CAD044429835  
CA Waste Code: 214 - Unspecified solvent mixture  
Disposal Method: R01 - Recycler  
Tons: 1.386

Map ID  
Direction  
Distance  
Elevation

MAP FINDINGS

Site

Database(s)

EDR ID Number  
EPA ID Number

**DUTKO HARDWOOD FLOORS INC (Continued)**

**1004676835**

Year: 2004  
Gepaid: CAR000090134  
TSD EPA ID: CAD008302903  
CA Waste Code: 214 - Unspecified solvent mixture  
Disposal Method: R01 - Recycler  
Tons: 0.198

Year: 2003  
Gepaid: CAR000090134  
TSD EPA ID: CAD008302903  
CA Waste Code: 214 - Unspecified solvent mixture  
Disposal Method: R01 - Recycler  
Tons: 1.926

Year: 2003  
Gepaid: CAR000090134  
TSD EPA ID: CAD008302903  
CA Waste Code: 214 - Unspecified solvent mixture  
Disposal Method: H01 - Transfer Station  
Tons: 0.396

Year: 2002  
Gepaid: CAR000090134  
TSD EPA ID: CAD008302903  
CA Waste Code: 214 - Unspecified solvent mixture  
Disposal Method: R01 - Recycler  
Tons: 1.386

[Click this hyperlink](#) while viewing on your computer to access  
4 additional CA HAZNET: record(s) in the EDR Site Report.

Additional Info:

Year: 2001  
Gen EPA ID: CAR000090134

Shipment Date: 20011105  
Creation Date: 1/16/2002 0:00:00  
Receipt Date: 20011107  
Manifest ID: 21208310  
Trans EPA ID: CAD981446156  
Trans Name: Not reported  
Trans 2 EPA ID: Not reported  
Trans 2 Name: Not reported  
TSD EPA ID: CAD008302903  
Trans Name: Not reported  
TSD Alt EPA ID: Not reported  
TSD Alt Name: Not reported  
CA Waste Code: 214 - Unspecified solvent mixture  
RCRA Code: D001  
Disposal Method: R01 - Recycler  
Quantity Tons: 0.396  
Waste Quantity: 110  
Quantity Unit: G  
Additional Code 1: Not reported  
Additional Code 2: Not reported  
Additional Code 3: Not reported



Map ID  
Direction  
Distance  
Elevation

MAP FINDINGS

Site

Database(s)

EDR ID Number  
EPA ID Number

**DUTKO HARDWOOD FLOORS INC (Continued)**

**1004676835**

Additional Code 4:	Not reported
Additional Code 5:	Not reported
Shipment Date:	20010914
Creation Date:	12/17/2001 0:00:00
Receipt Date:	20010920
Manifest ID:	21204679
Trans EPA ID:	CAD981446156
Trans Name:	Not reported
Trans 2 EPA ID:	Not reported
Trans 2 Name:	Not reported
TSDf EPA ID:	CAD008302903
Trans Name:	Not reported
TSDf Alt EPA ID:	Not reported
TSDf Alt Name:	Not reported
CA Waste Code:	214 - Unspecified solvent mixture
RCRA Code:	D001
Disposal Method:	R01 - Recycler
Quantity Tons:	0.198
Waste Quantity:	55
Quantity Unit:	G
Additional Code 1:	Not reported
Additional Code 2:	Not reported
Additional Code 3:	Not reported
Additional Code 4:	Not reported
Additional Code 5:	Not reported
Shipment Date:	20010705
Creation Date:	10/1/2001 0:00:00
Receipt Date:	20010710
Manifest ID:	20956408
Trans EPA ID:	CAD981446156
Trans Name:	Not reported
Trans 2 EPA ID:	Not reported
Trans 2 Name:	Not reported
TSDf EPA ID:	CAD008302903
Trans Name:	Not reported
TSDf Alt EPA ID:	CAD008302903
TSDf Alt Name:	Not reported
CA Waste Code:	214 - Unspecified solvent mixture
RCRA Code:	D001
Disposal Method:	R01 - Recycler
Quantity Tons:	0.198
Waste Quantity:	55
Quantity Unit:	G
Additional Code 1:	Not reported
Additional Code 2:	Not reported
Additional Code 3:	Not reported
Additional Code 4:	Not reported
Additional Code 5:	Not reported
Shipment Date:	20010518
Creation Date:	7/30/2001 0:00:00
Receipt Date:	20010524
Manifest ID:	20950449
Trans EPA ID:	CAD981446156
Trans Name:	Not reported

Map ID  
Direction  
Distance  
Elevation

MAP FINDINGS

Site

Database(s)

EDR ID Number  
EPA ID Number

**DUTKO HARDWOOD FLOORS INC (Continued)**

**1004676835**

Trans 2 EPA ID: Not reported  
Trans 2 Name: Not reported  
TSDf EPA ID: CAD008302903  
Trans Name: Not reported  
TSDf Alt EPA ID: Not reported  
TSDf Alt Name: Not reported  
CA Waste Code: 214 - Unspecified solvent mixture  
RCRA Code: D001  
Disposal Method: R01 - Recycler  
Quantity Tons: 0.198  
Waste Quantity: 55  
Quantity Unit: G  
Additional Code 1: Not reported  
Additional Code 2: Not reported  
Additional Code 3: Not reported  
Additional Code 4: Not reported  
Additional Code 5: Not reported

Shipment Date: 20010117  
Creation Date: 4/10/2001 0:00:00  
Receipt Date: 20010118  
Manifest ID: 20490674  
Trans EPA ID: CAD981446156  
Trans Name: Not reported  
Trans 2 EPA ID: Not reported  
Trans 2 Name: Not reported  
TSDf EPA ID: CAD008252405  
Trans Name: Not reported  
TSDf Alt EPA ID: Not reported  
TSDf Alt Name: Not reported  
CA Waste Code: 214 - Unspecified solvent mixture  
RCRA Code: D001  
Disposal Method: R01 - Recycler  
Quantity Tons: 0.594  
Waste Quantity: 165  
Quantity Unit: G  
Additional Code 1: Not reported  
Additional Code 2: Not reported  
Additional Code 3: Not reported  
Additional Code 4: Not reported  
Additional Code 5: Not reported

Shipment Date: 20010117  
Creation Date: 4/10/2001 0:00:00  
Receipt Date: 20010118  
Manifest ID: 20490673  
Trans EPA ID: CAD981446156  
Trans Name: Not reported  
Trans 2 EPA ID: Not reported  
Trans 2 Name: Not reported  
TSDf EPA ID: CAD982444481  
Trans Name: Not reported  
TSDf Alt EPA ID: Not reported  
TSDf Alt Name: Not reported  
CA Waste Code: 352 - Other organic solids  
RCRA Code: Not reported  
Disposal Method: R01 - Recycler

Map ID  
Direction  
Distance  
Elevation

MAP FINDINGS

Site

Database(s)

EDR ID Number  
EPA ID Number

**DUTKO HARDWOOD FLOORS INC (Continued)**

**1004676835**

Quantity Tons: 0.15  
Waste Quantity: 300  
Quantity Unit: P  
Additional Code 1: Not reported  
Additional Code 2: Not reported  
Additional Code 3: Not reported  
Additional Code 4: Not reported  
Additional Code 5: Not reported

Additional Info:

Year: 2004  
Gen EPA ID: CAR000090134

Shipment Date: 20041117  
Creation Date: 1/28/2005 18:31:06  
Receipt Date: 20041122  
Manifest ID: 23846823  
Trans EPA ID: CAR000129759  
Trans Name: HAZARDOUS WASTE TRANSPORTATION SERVICES INC  
Trans 2 EPA ID: Not reported  
Trans 2 Name: Not reported  
TSDf EPA ID: CAD044429835  
Trans Name: TERIS  
TSDf Alt EPA ID: CAD044429835  
TSDf Alt Name: Not reported  
CA Waste Code: 214 - Unspecified solvent mixture  
RCRA Code: D001  
Disposal Method: R01 - Recycler  
Quantity Tons: 0.396  
Waste Quantity: 110  
Quantity Unit: G  
Additional Code 1: Not reported  
Additional Code 2: Not reported  
Additional Code 3: Not reported  
Additional Code 4: Not reported  
Additional Code 5: Not reported

Shipment Date: 20040917  
Creation Date: 3/16/2007 18:31:12  
Receipt Date: 20040927  
Manifest ID: 23846498  
Trans EPA ID: CAR000129759  
Trans Name: HAZARDOUS WASTE TRANSPORTATION SERVICES INC  
Trans 2 EPA ID: Not reported  
Trans 2 Name: Not reported  
TSDf EPA ID: CAD044429835  
Trans Name: TERIS  
TSDf Alt EPA ID: CAD044429835  
TSDf Alt Name: Not reported  
CA Waste Code: 214 - Unspecified solvent mixture  
RCRA Code: D001  
Disposal Method: R01 - Recycler  
Quantity Tons: 0.396  
Waste Quantity: 110  
Quantity Unit: G  
Additional Code 1: Not reported  
Additional Code 2: Not reported

Map ID  
Direction  
Distance  
Elevation

MAP FINDINGS

Site

Database(s)

EDR ID Number  
EPA ID Number

**DUTKO HARDWOOD FLOORS INC (Continued)**

**1004676835**

Additional Code 3:	Not reported
Additional Code 4:	Not reported
Additional Code 5:	Not reported
Shipment Date:	20040709
Creation Date:	11/1/2004 9:00:46
Receipt Date:	20040712
Manifest ID:	23846024
Trans EPA ID:	CAR000129759
Trans Name:	HAZARDOUS WASTE TRANSPORTATION SERVICES INC
Trans 2 EPA ID:	Not reported
Trans 2 Name:	Not reported
TSDf EPA ID:	CAD044429835
Trans Name:	TERIS
TSDf Alt EPA ID:	CAD044429835
TSDf Alt Name:	Not reported
CA Waste Code:	214 - Unspecified solvent mixture
RCRA Code:	D001
Disposal Method:	R01 - Recycler
Quantity Tons:	0.396
Waste Quantity:	110
Quantity Unit:	G
Additional Code 1:	Not reported
Additional Code 2:	Not reported
Additional Code 3:	Not reported
Additional Code 4:	Not reported
Additional Code 5:	Not reported
Shipment Date:	20040311
Creation Date:	8/23/2004 8:16:48
Receipt Date:	20040315
Manifest ID:	22790266
Trans EPA ID:	CAR000129759
Trans Name:	HAZARDOUS WASTE TRANSPORTATION SERVICES INC
Trans 2 EPA ID:	Not reported
Trans 2 Name:	Not reported
TSDf EPA ID:	CAD044429835
Trans Name:	TERIS
TSDf Alt EPA ID:	CAD044429835
TSDf Alt Name:	Not reported
CA Waste Code:	214 - Unspecified solvent mixture
RCRA Code:	D001
Disposal Method:	R01 - Recycler
Quantity Tons:	0.198
Waste Quantity:	55
Quantity Unit:	G
Additional Code 1:	Not reported
Additional Code 2:	Not reported
Additional Code 3:	Not reported
Additional Code 4:	Not reported
Additional Code 5:	Not reported
Shipment Date:	20040202
Creation Date:	11/18/2004 8:25:56
Receipt Date:	20040211
Manifest ID:	22790035
Trans EPA ID:	CAR000129759



Map ID  
Direction  
Distance  
Elevation

MAP FINDINGS

Site

Database(s)

EDR ID Number  
EPA ID Number

**DUTKO HARDWOOD FLOORS INC (Continued)**

**1004676835**

Trans Name: HAZARDOUS WASTE TRANSPORTATION SERVICES INC  
Trans 2 EPA ID: Not reported  
Trans 2 Name: Not reported  
TSDf EPA ID: CAD008302903  
Trans Name: ONYX ENVIRONMENTAL SERVICES  
TSDf Alt EPA ID: CAD008302903  
TSDf Alt Name: Not reported  
CA Waste Code: 214 - Unspecified solvent mixture  
RCRA Code: D001  
Disposal Method: R01 - Recycler  
Quantity Tons: 0.198  
Waste Quantity: 55  
Quantity Unit: G  
Additional Code 1: Not reported  
Additional Code 2: Not reported  
Additional Code 3: Not reported  
Additional Code 4: Not reported  
Additional Code 5: Not reported

Additional Info:

Year: 2002  
Gen EPA ID: CAR000090134

Shipment Date: 20021203  
Creation Date: 3/15/2003 18:31:28  
Receipt Date: 20021205  
Manifest ID: 22121707  
Trans EPA ID: CAD981446156  
Trans Name: Not reported  
Trans 2 EPA ID: Not reported  
Trans 2 Name: Not reported  
TSDf EPA ID: CAD008302903  
Trans Name: Not reported  
TSDf Alt EPA ID: Not reported  
TSDf Alt Name: Not reported  
CA Waste Code: 214 - Unspecified solvent mixture  
RCRA Code: D001  
Disposal Method: R01 - Recycler  
Quantity Tons: 0.198  
Waste Quantity: 55  
Quantity Unit: G  
Additional Code 1: Not reported  
Additional Code 2: Not reported  
Additional Code 3: Not reported  
Additional Code 4: Not reported  
Additional Code 5: Not reported

Shipment Date: 20021021  
Creation Date: 2/18/2003 18:31:24  
Receipt Date: 20021023  
Manifest ID: 21990240  
Trans EPA ID: CAD981446156  
Trans Name: Not reported  
Trans 2 EPA ID: Not reported  
Trans 2 Name: Not reported  
TSDf EPA ID: CAD008302903  
Trans Name: Not reported

Map ID  
Direction  
Distance  
Elevation

MAP FINDINGS

Site

Database(s)

EDR ID Number  
EPA ID Number

**DUTKO HARDWOOD FLOORS INC (Continued)**

**1004676835**

TSDf Alt EPA ID: Not reported  
TSDf Alt Name: Not reported  
CA Waste Code: 214 - Unspecified solvent mixture  
RCRA Code: D001  
Disposal Method: R01 - Recycler  
Quantity Tons: 0.396  
Waste Quantity: 110  
Quantity Unit: G  
Additional Code 1: Not reported  
Additional Code 2: Not reported  
Additional Code 3: Not reported  
Additional Code 4: Not reported  
Additional Code 5: Not reported

Shipment Date: 20020904  
Creation Date: 1/27/2003 18:33:26  
Receipt Date: 20020912  
Manifest ID: 21999532  
Trans EPA ID: CAD981446156  
Trans Name: Not reported  
Trans 2 EPA ID: Not reported  
Trans 2 Name: Not reported  
TSDf EPA ID: CAD008302903  
Trans Name: Not reported  
TSDf Alt EPA ID: Not reported  
TSDf Alt Name: Not reported  
CA Waste Code: 214 - Unspecified solvent mixture  
RCRA Code: D001  
Disposal Method: R01 - Recycler  
Quantity Tons: 0.198  
Waste Quantity: 55  
Quantity Unit: G  
Additional Code 1: Not reported  
Additional Code 2: Not reported  
Additional Code 3: Not reported  
Additional Code 4: Not reported  
Additional Code 5: Not reported

Shipment Date: 20020723  
Creation Date: 1/21/2003 18:30:55  
Receipt Date: 20020726  
Manifest ID: 21999228  
Trans EPA ID: CAD981446156  
Trans Name: Not reported  
Trans 2 EPA ID: Not reported  
Trans 2 Name: Not reported  
TSDf EPA ID: CAD008302903  
Trans Name: Not reported  
TSDf Alt EPA ID: Not reported  
TSDf Alt Name: Not reported  
CA Waste Code: 214 - Unspecified solvent mixture  
RCRA Code: D001  
Disposal Method: R01 - Recycler  
Quantity Tons: 0.198  
Waste Quantity: 55  
Quantity Unit: G  
Additional Code 1: Not reported

Map ID  
Direction  
Distance  
Elevation

MAP FINDINGS

Site

Database(s)

EDR ID Number  
EPA ID Number

**DUTKO HARDWOOD FLOORS INC (Continued)**

**1004676835**

Additional Code 2:	Not reported
Additional Code 3:	Not reported
Additional Code 4:	Not reported
Additional Code 5:	Not reported
Shipment Date:	20020517
Creation Date:	7/19/2002 15:54:46
Receipt Date:	20020528
Manifest ID:	21284080
Trans EPA ID:	CAD981446156
Trans Name:	Not reported
Trans 2 EPA ID:	Not reported
Trans 2 Name:	Not reported
TSDf EPA ID:	CAD008302903
Trans Name:	Not reported
TSDf Alt EPA ID:	Not reported
TSDf Alt Name:	Not reported
CA Waste Code:	214 - Unspecified solvent mixture
RCRA Code:	D001
Disposal Method:	R01 - Recycler
Quantity Tons:	0.198
Waste Quantity:	55
Quantity Unit:	G
Additional Code 1:	Not reported
Additional Code 2:	Not reported
Additional Code 3:	Not reported
Additional Code 4:	Not reported
Additional Code 5:	Not reported
Shipment Date:	20020305
Creation Date:	7/22/2002 18:31:22
Receipt Date:	20020308
Manifest ID:	21208742
Trans EPA ID:	CAD981446156
Trans Name:	Not reported
Trans 2 EPA ID:	Not reported
Trans 2 Name:	Not reported
TSDf EPA ID:	CAD044429835
Trans Name:	Not reported
TSDf Alt EPA ID:	Not reported
TSDf Alt Name:	Not reported
CA Waste Code:	214 - Unspecified solvent mixture
RCRA Code:	D001
Disposal Method:	R01 - Recycler
Quantity Tons:	0.396
Waste Quantity:	110
Quantity Unit:	G
Additional Code 1:	Not reported
Additional Code 2:	Not reported
Additional Code 3:	Not reported
Additional Code 4:	Not reported
Additional Code 5:	Not reported
Shipment Date:	20020111
Creation Date:	2/26/2002 0:00:00
Receipt Date:	20020116
Manifest ID:	21285531

Map ID  
Direction  
Distance  
Elevation

MAP FINDINGS

Site

Database(s)

EDR ID Number  
EPA ID Number

**DUTKO HARDWOOD FLOORS INC (Continued)**

**1004676835**

Trans EPA ID:	CAD981446156
Trans Name:	Not reported
Trans 2 EPA ID:	Not reported
Trans 2 Name:	Not reported
TSDf EPA ID:	CAD008302903
Trans Name:	Not reported
TSDf Alt EPA ID:	Not reported
TSDf Alt Name:	Not reported
CA Waste Code:	214 - Unspecified solvent mixture
RCRA Code:	D001
Disposal Method:	R01 - Recycler
Quantity Tons:	0.198
Waste Quantity:	55
Quantity Unit:	G
Additional Code 1:	Not reported
Additional Code 2:	Not reported
Additional Code 3:	Not reported
Additional Code 4:	Not reported
Additional Code 5:	Not reported
Additional Info:	
Year:	2007
Gen EPA ID:	CAR000090134
Shipment Date:	20070917
Creation Date:	3/11/2008 18:30:23
Receipt Date:	20070920
Manifest ID:	003021272JJK
Trans EPA ID:	CAR000129759
Trans Name:	HAZARDOUS WASTE TRANSPORTATION SERVICES INC
Trans 2 EPA ID:	Not reported
Trans 2 Name:	Not reported
TSDf EPA ID:	CAD008252405
Trans Name:	PACIFIC RESOURCE RECOVERY
TSDf Alt EPA ID:	Not reported
TSDf Alt Name:	Not reported
CA Waste Code:	214 - Unspecified solvent mixture
RCRA Code:	D001
Disposal Method:	H061 - Fuel Blending Prior To Energy Recovery At Another Site
Quantity Tons:	0.396
Waste Quantity:	110
Quantity Unit:	G
Additional Code 1:	Not reported
Additional Code 2:	Not reported
Additional Code 3:	Not reported
Additional Code 4:	Not reported
Additional Code 5:	Not reported
Shipment Date:	20070521
Creation Date:	12/20/2007 18:30:41
Receipt Date:	20070524
Manifest ID:	000407579JJK
Trans EPA ID:	CAR000129759
Trans Name:	HAZARDOUS WASTE TRANSPORTATION SERVICES INC
Trans 2 EPA ID:	Not reported
Trans 2 Name:	Not reported
TSDf EPA ID:	CAD008252405



Map ID  
Direction  
Distance  
Elevation

MAP FINDINGS

Site

Database(s)

EDR ID Number  
EPA ID Number

**DUTKO HARDWOOD FLOORS INC (Continued)**

**1004676835**

Trans Name:	PACIFIC RESOURCE RECOVERY
TSDF Alt EPA ID:	Not reported
TSDF Alt Name:	Not reported
CA Waste Code:	214 - Unspecified solvent mixture
RCRA Code:	D001
Disposal Method:	H061 - Fuel Blending Prior To Energy Recovery At Another Site
Quantity Tons:	0.396
Waste Quantity:	110
Quantity Unit:	G
Additional Code 1:	Not reported
Additional Code 2:	Not reported
Additional Code 3:	Not reported
Additional Code 4:	Not reported
Additional Code 5:	Not reported
Shipment Date:	20070116
Creation Date:	10/8/2007 18:30:08
Receipt Date:	20070118
Manifest ID:	000409805JJK
Trans EPA ID:	CAR000129759
Trans Name:	HAZARDOUS WASTE TRANSPORTATION SERVICES INC
Trans 2 EPA ID:	Not reported
Trans 2 Name:	Not reported
TSDF EPA ID:	CAD008252405
Trans Name:	PACIFIC RESOURCE RECOVERY
TSDF Alt EPA ID:	Not reported
TSDF Alt Name:	Not reported
CA Waste Code:	214 - Unspecified solvent mixture
RCRA Code:	D001
Disposal Method:	H061 - Fuel Blending Prior To Energy Recovery At Another Site
Quantity Tons:	0.396
Waste Quantity:	110
Quantity Unit:	G
Additional Code 1:	Not reported
Additional Code 2:	Not reported
Additional Code 3:	Not reported
Additional Code 4:	Not reported
Additional Code 5:	Not reported
Additional Info:	
Year:	2005
Gen EPA ID:	CAR000090134
Shipment Date:	20051219
Creation Date:	3/22/2006 18:30:36
Receipt Date:	20051222
Manifest ID:	24150438
Trans EPA ID:	CAR000129759
Trans Name:	HAZARDOUS WASTE TRANSPORTATION SERVICES INC
Trans 2 EPA ID:	Not reported
Trans 2 Name:	Not reported
TSDF EPA ID:	CAD044429835
Trans Name:	TERIS
TSDF Alt EPA ID:	CAD044429835
TSDF Alt Name:	Not reported
CA Waste Code:	214 - Unspecified solvent mixture
RCRA Code:	D001

Map ID  
Direction  
Distance  
Elevation

MAP FINDINGS

Site

Database(s)

EDR ID Number  
EPA ID Number

**DUTKO HARDWOOD FLOORS INC (Continued)**

**1004676835**

Disposal Method: R01 - Recycler  
Quantity Tons: 0.396  
Waste Quantity: 110  
Quantity Unit: G  
Additional Code 1: Not reported  
Additional Code 2: Not reported  
Additional Code 3: Not reported  
Additional Code 4: Not reported  
Additional Code 5: Not reported

Shipment Date: 20050928  
Creation Date: 3/12/2006 18:30:40  
Receipt Date: 20051003  
Manifest ID: 24151238  
Trans EPA ID: CAR000129759  
Trans Name: HAZARDOUS WASTE TRANSPORTATION SERVICES INC  
Trans 2 EPA ID: Not reported  
Trans 2 Name: Not reported  
TSDf EPA ID: CAD044429835  
Trans Name: TERIS  
TSDf Alt EPA ID: CAD044429835  
TSDf Alt Name: Not reported  
CA Waste Code: 214 - Unspecified solvent mixture  
RCRA Code: D001  
Disposal Method: R01 - Recycler  
Quantity Tons: 0.396  
Waste Quantity: 110  
Quantity Unit: G  
Additional Code 1: Not reported  
Additional Code 2: Not reported  
Additional Code 3: Not reported  
Additional Code 4: Not reported  
Additional Code 5: Not reported

Shipment Date: 20050809  
Creation Date: 10/27/2005 10:10:50  
Receipt Date: 20050815  
Manifest ID: 24150990  
Trans EPA ID: CAR000129759  
Trans Name: HAZARDOUS WASTE TRANSPORTATION SERVICES INC  
Trans 2 EPA ID: Not reported  
Trans 2 Name: Not reported  
TSDf EPA ID: CAD044429835  
Trans Name: TERIS  
TSDf Alt EPA ID: CAD044429835  
TSDf Alt Name: Not reported  
CA Waste Code: 214 - Unspecified solvent mixture  
RCRA Code: D001  
Disposal Method: R01 - Recycler  
Quantity Tons: 0.396  
Waste Quantity: 110  
Quantity Unit: G  
Additional Code 1: Not reported  
Additional Code 2: Not reported  
Additional Code 3: Not reported  
Additional Code 4: Not reported  
Additional Code 5: Not reported

Map ID  
Direction  
Distance  
Elevation

MAP FINDINGS

Site

Database(s)

EDR ID Number  
EPA ID Number

**DUTKO HARDWOOD FLOORS INC (Continued)**

**1004676835**

Shipment Date: 20050413  
Creation Date: 6/9/2005 18:31:04  
Receipt Date: 20050418  
Manifest ID: 24149648  
Trans EPA ID: CAR000129759  
Trans Name: HAZARDOUS WASTE TRANSPORTATION SERVICES INC  
Trans 2 EPA ID: Not reported  
Trans 2 Name: Not reported  
TSDf EPA ID: CAD044429835  
Trans Name: TERIS  
TSDf Alt EPA ID: CAD044429835  
TSDf Alt Name: Not reported  
CA Waste Code: 214 - Unspecified solvent mixture  
RCRA Code: D001  
Disposal Method: R01 - Recycler  
Quantity Tons: 0.396  
Waste Quantity: 110  
Quantity Unit: G  
Additional Code 1: Not reported  
Additional Code 2: Not reported  
Additional Code 3: Not reported  
Additional Code 4: Not reported  
Additional Code 5: Not reported

Shipment Date: 20050113  
Creation Date: 3/17/2005 18:34:39  
Receipt Date: 20050117  
Manifest ID: 23847095  
Trans EPA ID: CAR000129759  
Trans Name: HAZARDOUS WASTE TRANSPORTATION SERVICES INC  
Trans 2 EPA ID: Not reported  
Trans 2 Name: Not reported  
TSDf EPA ID: CAD044429835  
Trans Name: TERIS  
TSDf Alt EPA ID: Not reported  
TSDf Alt Name: Not reported  
CA Waste Code: 214 - Unspecified solvent mixture  
RCRA Code: D001  
Disposal Method: R01 - Recycler  
Quantity Tons: 0.396  
Waste Quantity: 110  
Quantity Unit: G  
Additional Code 1: Not reported  
Additional Code 2: Not reported  
Additional Code 3: Not reported  
Additional Code 4: Not reported  
Additional Code 5: Not reported

Additional Info:  
Year: 2003  
Gen EPA ID: CAR000090134

Shipment Date: 20031203  
Creation Date: 8/9/2004 8:48:13  
Receipt Date: 20031209  
Manifest ID: 22778544  
Trans EPA ID: CAR000129759

Map ID  
Direction  
Distance  
Elevation

MAP FINDINGS

Site

Database(s)

EDR ID Number  
EPA ID Number

**DUTKO HARDWOOD FLOORS INC (Continued)**

**1004676835**

Trans Name: HAZARDOUS WASTE TRANSPORTATION SERVICES INC  
Trans 2 EPA ID: Not reported  
Trans 2 Name: Not reported  
TSDf EPA ID: CAD008302903  
Trans Name: ONYX ENVIRONMENTAL SERVICES  
TSDf Alt EPA ID: CAD008302903  
TSDf Alt Name: Not reported  
CA Waste Code: 214 - Unspecified solvent mixture  
RCRA Code: D001  
Disposal Method: R01 - Recycler  
Quantity Tons: 0.396  
Waste Quantity: 110  
Quantity Unit: G  
Additional Code 1: Not reported  
Additional Code 2: Not reported  
Additional Code 3: Not reported  
Additional Code 4: Not reported  
Additional Code 5: Not reported

Shipment Date: 20030923  
Creation Date: 8/3/2004 15:02:31  
Receipt Date: 20031001  
Manifest ID: 22595703  
Trans EPA ID: CAR000129759  
Trans Name: HAZARDOUS WASTE TRANSPORTATION SERVICES INC  
Trans 2 EPA ID: Not reported  
Trans 2 Name: Not reported  
TSDf EPA ID: CAD008302903  
Trans Name: ONYX ENVIRONMENTAL SERVICES  
TSDf Alt EPA ID: CAD008302903  
TSDf Alt Name: Not reported  
CA Waste Code: 214 - Unspecified solvent mixture  
RCRA Code: D001  
Disposal Method: R01 - Recycler  
Quantity Tons: 0.396  
Waste Quantity: 110  
Quantity Unit: G  
Additional Code 1: Not reported  
Additional Code 2: Not reported  
Additional Code 3: Not reported  
Additional Code 4: Not reported  
Additional Code 5: Not reported

Shipment Date: 20030620  
Creation Date: 7/22/2004 9:56:39  
Receipt Date: 20030624  
Manifest ID: 22592559  
Trans EPA ID: CAR000129759  
Trans Name: Not reported  
Trans 2 EPA ID: Not reported  
Trans 2 Name: Not reported  
TSDf EPA ID: CAD008302903  
Trans Name: Not reported  
TSDf Alt EPA ID: CAD008302903  
TSDf Alt Name: Not reported  
CA Waste Code: 214 - Unspecified solvent mixture  
RCRA Code: D001



Map ID  
Direction  
Distance  
Elevation

MAP FINDINGS

Site

Database(s)

EDR ID Number  
EPA ID Number

**DUTKO HARDWOOD FLOORS INC (Continued)**

**1004676835**

Disposal Method:	H01 - Transfer Station
Quantity Tons:	0.396
Waste Quantity:	110
Quantity Unit:	G
Additional Code 1:	Not reported
Additional Code 2:	Not reported
Additional Code 3:	Not reported
Additional Code 4:	Not reported
Additional Code 5:	Not reported
Shipment Date:	20030430
Creation Date:	7/31/2003 18:30:54
Receipt Date:	20030502
Manifest ID:	22120976
Trans EPA ID:	CAR000129759
Trans Name:	Not reported
Trans 2 EPA ID:	Not reported
Trans 2 Name:	Not reported
TSDf EPA ID:	CAD008302903
Trans Name:	Not reported
TSDf Alt EPA ID:	CAD008302903
TSDf Alt Name:	Not reported
CA Waste Code:	214 - Unspecified solvent mixture
RCRA Code:	D001
Disposal Method:	R01 - Recycler
Quantity Tons:	0.144
Waste Quantity:	40
Quantity Unit:	G
Additional Code 1:	Not reported
Additional Code 2:	Not reported
Additional Code 3:	Not reported
Additional Code 4:	Not reported
Additional Code 5:	Not reported
Shipment Date:	20030326
Creation Date:	6/25/2003 18:30:52
Receipt Date:	20030327
Manifest ID:	22120808
Trans EPA ID:	CAR000129759
Trans Name:	Not reported
Trans 2 EPA ID:	Not reported
Trans 2 Name:	Not reported
TSDf EPA ID:	CAD008302903
Trans Name:	Not reported
TSDf Alt EPA ID:	CAD008302903
TSDf Alt Name:	Not reported
CA Waste Code:	214 - Unspecified solvent mixture
RCRA Code:	D001
Disposal Method:	R01 - Recycler
Quantity Tons:	0.594
Waste Quantity:	165
Quantity Unit:	G
Additional Code 1:	Not reported
Additional Code 2:	Not reported
Additional Code 3:	Not reported
Additional Code 4:	Not reported
Additional Code 5:	Not reported

Map ID  
Direction  
Distance  
Elevation

MAP FINDINGS

Site

Database(s)

EDR ID Number  
EPA ID Number

**DUTKO HARDWOOD FLOORS INC (Continued)**

**1004676835**

Shipment Date: 20030129  
Creation Date: 5/18/2003 14:28:17  
Receipt Date: 20030207  
Manifest ID: 22121975  
Trans EPA ID: CAD981446156  
Trans Name: Not reported  
Trans 2 EPA ID: Not reported  
Trans 2 Name: Not reported  
TSDf EPA ID: CAD008302903  
Trans Name: Not reported  
TSDf Alt EPA ID: CAD008302903  
TSDf Alt Name: Not reported  
CA Waste Code: 214 - Unspecified solvent mixture  
RCRA Code: D001  
Disposal Method: R01 - Recycler  
Quantity Tons: 0.396  
Waste Quantity: 110  
Quantity Unit: G  
Additional Code 1: Not reported  
Additional Code 2: Not reported  
Additional Code 3: Not reported  
Additional Code 4: Not reported  
Additional Code 5: Not reported

Additional Info:

Year: 2006  
Gen EPA ID: CAR000090134

Shipment Date: 20060914  
Creation Date: 3/30/2007 13:31:06  
Receipt Date: 20060918  
Manifest ID: 000409116JJK  
Trans EPA ID: CAR000129759  
Trans Name: HAZARDOUS WASTE TRANSPORTATION SERVICES INC  
Trans 2 EPA ID: Not reported  
Trans 2 Name: Not reported  
TSDf EPA ID: CAD044429835  
Trans Name: CLEAN HARBORS  
TSDf Alt EPA ID: Not reported  
TSDf Alt Name: Not reported  
CA Waste Code: 214 - Unspecified solvent mixture  
RCRA Code: D001  
Disposal Method: H141 - Storage, Bulking, And/Or Transfer Off Site--No Treatment/Reovery (H010-H129) Or (H131-H135)  
Quantity Tons: 0.396  
Waste Quantity: 110  
Quantity Unit: G  
Additional Code 1: D001  
Additional Code 2: Not reported  
Additional Code 3: Not reported  
Additional Code 4: Not reported  
Additional Code 5: Not reported

Shipment Date: 20060707  
Creation Date: 9/8/2006 18:33:30  
Receipt Date: 20060717  
Manifest ID: 25197524

Map ID  
Direction  
Distance  
Elevation

MAP FINDINGS

Site

Database(s)

EDR ID Number  
EPA ID Number

**DUTKO HARDWOOD FLOORS INC (Continued)**

**1004676835**

Trans EPA ID:	CAR000129759
Trans Name:	HAZARDOUS WASTE TRANSPORTATION SERVICES INC
Trans 2 EPA ID:	Not reported
Trans 2 Name:	Not reported
TSDf EPA ID:	CAD044429835
Trans Name:	TERIS
TSDf Alt EPA ID:	CAD044429835
TSDf Alt Name:	Not reported
CA Waste Code:	214 - Unspecified solvent mixture
RCRA Code:	D001
Disposal Method:	D99 - Disposal, Other
Quantity Tons:	0.396
Waste Quantity:	110
Quantity Unit:	G
Additional Code 1:	Not reported
Additional Code 2:	Not reported
Additional Code 3:	Not reported
Additional Code 4:	Not reported
Additional Code 5:	Not reported
Shipment Date:	20060303
Creation Date:	7/5/2006 12:04:51
Receipt Date:	20060313
Manifest ID:	24150784
Trans EPA ID:	CAR000129759
Trans Name:	HAZARDOUS WASTE TRANSPORTATION SERVICES INC
Trans 2 EPA ID:	Not reported
Trans 2 Name:	Not reported
TSDf EPA ID:	CAD044429835
Trans Name:	TERIS
TSDf Alt EPA ID:	CAD044429835
TSDf Alt Name:	Not reported
CA Waste Code:	214 - Unspecified solvent mixture
RCRA Code:	D001
Disposal Method:	D99 - Disposal, Other
Quantity Tons:	0.396
Waste Quantity:	110
Quantity Unit:	G
Additional Code 1:	Not reported
Additional Code 2:	Not reported
Additional Code 3:	Not reported
Additional Code 4:	Not reported
Additional Code 5:	Not reported
Additional Info:	
Year:	2008
Gen EPA ID:	CAR000090134
Shipment Date:	20080417
Creation Date:	9/12/2008 18:30:16
Receipt Date:	20080424
Manifest ID:	003027127JJK
Trans EPA ID:	CAR000129759
Trans Name:	HAZARDOUS WASTE TRANSPORTATION SERVICES INC
Trans 2 EPA ID:	Not reported
Trans 2 Name:	Not reported
TSDf EPA ID:	CAD008252405

Map ID  
Direction  
Distance  
Elevation

MAP FINDINGS

Site

Database(s)

EDR ID Number  
EPA ID Number

**DUTKO HARDWOOD FLOORS INC (Continued)**

**1004676835**

Trans Name: PACIFIC RESOURCE RECOVERY  
TSDF Alt EPA ID: Not reported  
TSDF Alt Name: Not reported  
CA Waste Code: 214 - Unspecified solvent mixture  
RCRA Code: D001  
Disposal Method: H061 - Fuel Blending Prior To Energy Recovery At Another Site  
Quantity Tons: 0.396  
Waste Quantity: 110  
Quantity Unit: G  
Additional Code 1: Not reported  
Additional Code 2: Not reported  
Additional Code 3: Not reported  
Additional Code 4: Not reported  
Additional Code 5: Not reported

**HWTS:**

Name: DUTKO HARDWOOD FLOORS INC  
Address: 4616 MANHATTAN BEACH BLVD  
Address 2: Not reported  
City,State,Zip: LAWNDALE, CA 902600000  
EPA ID: CAR000090134  
Inactive Date: 06/30/2015  
Create Date: 04/03/2001  
Last Act Date: 01/27/2016  
Mailing Name: LANCE KEEFER  
Mailing Address: 4616 MANHATTAN BEACH BLVD  
Mailing Address 2: Not reported  
Mailing City,State,Zip: LAWNDALE, CA 902600000  
Owner Name: DUTKO HARDWOOD FLOORS, INC.  
Owner Address: 4616 MANHATTAN BEACH BLVD  
Owner Address 2: Not reported  
Owner City,State,Zip: LAWNDALE, CA 902600000  
Contact Name: MIKE DUTKO  
Contact Address: 4616 MANHATTAN BCH BLVD  
Contact Address 2: Not reported  
City,State,Zip: LAWNDALE, CA 902600000

**A55**  
**ESE**  
**< 1/8**  
**0.058 mi.**  
**305 ft.**

**SOUTH BAY BRITISH**  
**4738 W 156TH ST**  
**LAWNDALE, CA 90260**  
**Site 17 of 17 in cluster A**

**RCRA NonGen / NLR** **1024825585**  
**CAL000351534**

**Relative:**  
**Higher**

RCRA NonGen / NLR:  
Date form received by agency: 2010-04-07 00:00:00.0  
Facility name: SOUTH BAY BRITISH  
Facility address: 4738 W 156TH ST  
LAWNDALE, CA 90260-2511  
EPA ID: CAL000351534  
Contact: NIGEL HIBBITT  
Contact address: 4738 W 156TH ST  
LAWNDALE, CA 90260  
Contact country: Not reported  
Contact telephone: 310-725-0075  
Contact email: INFO@BRITISHEUROTECH.COM  
EPA Region: 09  
Classification: Non-Generator

**Actual:**  
**72 ft.**



Map ID  
Direction  
Distance  
Elevation

MAP FINDINGS

Site

Database(s)

EDR ID Number  
EPA ID Number

**SOUTH BAY BRITISH (Continued)**

**1024825585**

Description: Handler: Non-Generators do not presently generate hazardous waste

Owner/Operator Summary:

Owner/operator name: SOUTH BAY BRITISH  
Owner/operator address: 4738 W 156TH ST  
LAWNDALE, CA 90260  
Owner/operator country: Not reported  
Owner/operator telephone: 310-725-0075  
Owner/operator email: Not reported  
Owner/operator fax: Not reported  
Owner/operator extension: Not reported  
Legal status: Other  
Owner/Operator Type: Owner  
Owner/Op start date: Not reported  
Owner/Op end date: Not reported

Owner/operator name: NIGEL HIBBITT  
Owner/operator address: 4738 W 156TH ST  
LAWNDALE, CA 90260  
Owner/operator country: Not reported  
Owner/operator telephone: 310-725-0075  
Owner/operator email: Not reported  
Owner/operator fax: Not reported  
Owner/operator extension: Not reported  
Legal status: Other  
Owner/Operator Type: Operator  
Owner/Op start date: Not reported  
Owner/Op end date: Not reported

Handler Activities Summary:

U.S. importer of hazardous waste: No  
Mixed waste (haz. and radioactive): No  
Recycler of hazardous waste: No  
Transporter of hazardous waste: Yes  
Treater, storer or disposer of HW: No  
Underground injection activity: No  
On-site burner exemption: No  
Furnace exemption: No  
Used oil fuel burner: No  
Used oil processor: No  
User oil refiner: No  
Used oil fuel marketer to burner: No  
Used oil Specification marketer: No  
Used oil transfer facility: No  
Used oil transporter: No

Violation Status: No violations found

Map ID  
Direction  
Distance  
Elevation

MAP FINDINGS

Site

Database(s)

EDR ID Number  
EPA ID Number

**G56**  
**ESE**  
**< 1/8**  
**0.059 mi.**  
**314 ft.**

**RON ROGERS AUTO SERVICE**  
**15548 INGLEWOOD AVE**  
**LAWNDALE, CA 90260**  
**Site 11 of 12 in cluster G**

**CERS HAZ WASTE**  
**LOS ANGELES CO. HMS**  
**CERS**  
**HWTS**

**U002280678**  
**N/A**

**Relative:**  
**Higher**  
**Actual:**  
**72 ft.**

**CERS HAZ WASTE:**  
Name: RON ROGERS AUTO SERVICE  
Address: 15548 INGLEWOOD AVE  
City,State,Zip: LAWNDALE, CA 90260  
Site ID: 148875  
CERS ID: 10270501  
CERS Description: Hazardous Waste Generator

**LOS ANGELES CO. HMS:**

Name: RON ROGERS AUTO SERVICE  
Address: 15548 INGLEWOOD AVE  
City,State,Zip: LAWNDALE, CA 90260  
Region: LA  
Permit Category: T  
Facility Id: 006315-006533  
Facility Type: 0  
Facility Status: Removed  
Area: 2W  
Permit Number: 00004265T  
Permit Status: Removed

Name: RON ROGERS AUTO SERVICE  
Address: 15548 INGLEWOOD AVE  
City,State,Zip: LAWNDALE, CA 90260  
Region: LA  
Permit Category: I  
Facility Id: 006315-106533  
Facility Type: 01  
Facility Status: Closed  
Area: 2W  
Permit Number: 00004077C  
Permit Status: Closed

**CERS:**

Name: RON ROGERS AUTO SERVICE  
Address: 15548 INGLEWOOD AVE  
City,State,Zip: LAWNDALE, CA 90260  
Site ID: 148875  
CERS ID: 10270501  
CERS Description: Chemical Storage Facilities

**Violations:**

Site ID: 148875  
Site Name: RON ROGERS AUTO SERVICE  
Violation Date: 07-25-2016  
Citation: HSC 6.95 25508.2 - California Health and Safety Code, Chapter 6.95, Section(s) 25508.2

Violation Description: Failure to annually review and electronically certify that the business plan is complete and accurate on or before the annual due date.

Violation Notes: Returned to compliance on 07/29/2016. OBSERVATION: The facility has not annually reviewed and certified that the business plan is complete, accurate, and up-to-date. Last submittal in CERS was for

Map ID  
Direction  
Distance  
Elevation

MAP FINDINGS

Site

Database(s)

EDR ID Number  
EPA ID Number

**RON ROGERS AUTO SERVICE (Continued)**

**U002280678**

2015. CORRECTIVE ACTION: Review, revise, and certify the business plan electronically in the California Environmental Reporting System (CERS).

Violation Division: Los Angeles County Fire Department  
Violation Program: HMRRP  
Violation Source: CERS

Evaluation:

Eval General Type: Compliance Evaluation Inspection  
Eval Date: 07-25-2016  
Violations Found: No  
Eval Type: Routine done by local agency  
Eval Notes: RANDY ROGERS  
Eval Division: Los Angeles County Fire Department  
Eval Program: HW  
Eval Source: CERS

Eval General Type: Compliance Evaluation Inspection  
Eval Date: 07-25-2016  
Violations Found: Yes  
Eval Type: Routine done by local agency  
Eval Notes: RANDY ROGERS  
Eval Division: Los Angeles County Fire Department  
Eval Program: HMRRP  
Eval Source: CERS

Eval General Type: Other/Unknown  
Eval Date: 07-29-2016  
Violations Found: No  
Eval Type: Other, not routine, done by local agency  
Eval Notes: Not reported  
Eval Division: Los Angeles County Fire Department  
Eval Program: HMRRP  
Eval Source: CERS

Coordinates:

Site ID: 148875  
Facility Name: RON ROGERS AUTO SERVICE  
Env Int Type Code: HWG  
Program ID: 10270501  
Coord Name: Not reported  
Ref Point Type Desc: Center of a facility or station.  
Latitude: 33.889830  
Longitude: -118.361020

Affiliation:

Affiliation Type Desc: Legal Owner  
Entity Name: RANDY ROGERS  
Entity Title: Not reported  
Affiliation Address: 15548 INGLEWOOD AVE  
Affiliation City: LAWNSDALE  
Affiliation State: CA  
Affiliation Country: United States  
Affiliation Zip: 90260  
Affiliation Phone: (310) 643-5273

Map ID  
Direction  
Distance  
Elevation

MAP FINDINGS

Site

Database(s)

EDR ID Number  
EPA ID Number

**RON ROGERS AUTO SERVICE (Continued)**

**U002280678**

Affiliation Type Desc: Operator  
Entity Name: RANDY ROGERS  
Entity Title: Not reported  
Affiliation Address: Not reported  
Affiliation City: Not reported  
Affiliation State: Not reported  
Affiliation Country: Not reported  
Affiliation Zip: Not reported  
Affiliation Phone: (310) 800-4321

Affiliation Type Desc: Parent Corporation  
Entity Name: RON ROGERS AUTO SERVICE  
Entity Title: Not reported  
Affiliation Address: Not reported  
Affiliation City: Not reported  
Affiliation State: Not reported  
Affiliation Country: Not reported  
Affiliation Zip: Not reported  
Affiliation Phone: Not reported

Affiliation Type Desc: CUPA District  
Entity Name: Los Angeles County Fire  
Entity Title: Not reported  
Affiliation Address: 5825 Rickenbacker Road  
Affiliation City: Commerce  
Affiliation State: CA  
Affiliation Country: Not reported  
Affiliation Zip: 90040-3027  
Affiliation Phone: (323) 890-4045

Affiliation Type Desc: Document Preparer  
Entity Name: Randy Rogers  
Entity Title: Not reported  
Affiliation Address: Not reported  
Affiliation City: Not reported  
Affiliation State: Not reported  
Affiliation Country: Not reported  
Affiliation Zip: Not reported  
Affiliation Phone: Not reported

Affiliation Type Desc: Environmental Contact  
Entity Name: RANDY ROGERS  
Entity Title: Not reported  
Affiliation Address: 16950 GRAMERCY PLACE SPC 77A  
Affiliation City: GARDENA  
Affiliation State: CA  
Affiliation Country: Not reported  
Affiliation Zip: 90247  
Affiliation Phone: Not reported

Affiliation Type Desc: Facility Mailing Address  
Entity Name: Mailing Address  
Entity Title: Not reported  
Affiliation Address: 15548 INGLEWOOD AVE  
Affiliation City: LAWNSDALE  
Affiliation State: CA  
Affiliation Country: Not reported



Map ID  
Direction  
Distance  
Elevation

MAP FINDINGS

Site

Database(s)

EDR ID Number  
EPA ID Number

**RON ROGERS AUTO SERVICE (Continued)**

**U002280678**

Affiliation Zip: 90260  
Affiliation Phone: Not reported

**HWTS:**

Name: RON ROGERS AUTO SERVICE  
Address: 15548 INGLEWOOD AVE  
Address 2: Not reported  
City,State,Zip: LAWNDALE, CA 902600000  
EPA ID: CAL912474119  
Inactive Date: 01/01/1900  
Create Date: 09/04/1991  
Last Act Date: 01/06/1995  
Mailing Name: Not reported  
Mailing Address: 15548 INGLEWOOD AVE  
Mailing Address 2: Not reported  
Mailing City,State,Zip: LAWNDALE, CA 902600000  
Owner Name: RONALD D ROGERS  
Owner Address: 15548 INGLEWOOD AVE  
Owner Address 2: Not reported  
Owner City,State,Zip: LAWNDALE, CA 902600000  
Contact Name: INACTIVE/VALID #CAL000076115  
Contact Address: --  
Contact Address 2: Not reported  
City,State,Zip: --, 99 --

Name: RON ROGERS AUTO SERVICE  
Address: 15548 INGLEWOOD AVE  
Address 2: Not reported  
City,State,Zip: LAWNDALE, CA 902600000  
EPA ID: CAL000308051  
Inactive Date: Not reported  
Create Date: 06/16/2006  
Last Act Date: 08/13/2019  
Mailing Name: Not reported  
Mailing Address: 15548 INGLEWOOD AVE  
Mailing Address 2: Not reported  
Mailing City,State,Zip: LAWNDALE, CA 902602542  
Owner Name: RANDALL ROGERS  
Owner Address: 15548 INGLEWOOD AVE  
Owner Address 2: Not reported  
Owner City,State,Zip: LAWNDALE, CA 902602542  
Contact Name: RANDY ROGERS  
Contact Address: 15548 INGLEWOOD AVE  
Contact Address 2: Not reported  
City,State,Zip: LAWNDALE, CA 90260

**NAICS:**

EPA ID: CAL000308051  
Create Date: 2006-06-16 14:19:26  
NAICS Code: 811111  
NAICS Description: General Automotive Repair  
Issued EPA ID Date: 2006-06-16 14:19:26  
Inactive Date: Not reported  
Facility Name: RON ROGERS AUTO SERVICE  
Facility Address: 15548 INGLEWOOD AVE  
Facility Address 2: Not reported

Map ID  
Direction  
Distance  
Elevation

MAP FINDINGS

Site

Database(s)

EDR ID Number  
EPA ID Number

**RON ROGERS AUTO SERVICE (Continued)**

**U002280678**

Facility City: LAWNDALE  
Facility County: 19  
Facility State: CA  
Facility Zip: 902600000

**G57  
ESE  
< 1/8  
0.059 mi.  
314 ft.**

**RON ROGERS AUTO SERVICE  
15548 INGLEWOOD AVE  
LAWNDALE, CA 90260**

**RCRA NonGen / NLR 1024814195  
CAL000308051**

**Site 12 of 12 in cluster G**

**Relative:  
Higher**

RCRA NonGen / NLR:

**Actual:  
72 ft.**

Date form received by agency: 2006-06-16 00:00:00.0  
Facility name: RON ROGERS AUTO SERVICE  
Facility address: 15548 INGLEWOOD AVE  
LAWNDALE, CA 90260-0000  
EPA ID: CAL000308051  
Contact: RANDY ROGERS  
Contact address: 15548 INGLEWOOD AVE  
LAWNDALE, CA 90260  
Contact country: Not reported  
Contact telephone: 310-643-5273  
Contact email: ROGERSRAND@GMAIL.COM  
EPA Region: 09  
Classification: Non-Generator  
Description: Handler: Non-Generators do not presently generate hazardous waste

**Owner/Operator Summary:**

Owner/operator name: RANDALL ROGERS  
Owner/operator address: 15548 INGLEWOOD AVE  
LAWNDALE, CA 90260  
Owner/operator country: Not reported  
Owner/operator telephone: 310-643-5273  
Owner/operator email: Not reported  
Owner/operator fax: Not reported  
Owner/operator extension: Not reported  
Legal status: Other  
Owner/Operator Type: Owner  
Owner/Op start date: Not reported  
Owner/Op end date: Not reported

Owner/operator name: RANDY ROGERS  
Owner/operator address: 15548 INGLEWOOD AVE  
LAWNDALE, CA 90260  
Owner/operator country: Not reported  
Owner/operator telephone: 310-643-5273  
Owner/operator email: Not reported  
Owner/operator fax: Not reported  
Owner/operator extension: Not reported  
Legal status: Other  
Owner/Operator Type: Operator  
Owner/Op start date: Not reported  
Owner/Op end date: Not reported

**Handler Activities Summary:**

U.S. importer of hazardous waste: No

Map ID  
 Direction  
 Distance  
 Elevation

MAP FINDINGS

Site

Database(s)

EDR ID Number  
 EPA ID Number

**RON ROGERS AUTO SERVICE (Continued)**

**1024814195**

Mixed waste (haz. and radioactive): No  
 Recycler of hazardous waste: No  
 Transporter of hazardous waste: Yes  
 Treater, storer or disposer of HW: No  
 Underground injection activity: No  
 On-site burner exemption: No  
 Furnace exemption: No  
 Used oil fuel burner: No  
 Used oil processor: No  
 User oil refiner: No  
 Used oil fuel marketer to burner: No  
 Used oil Specification marketer: No  
 Used oil transfer facility: No  
 Used oil transporter: No

Violation Status: No violations found

**D58**  
**SSW**  
 < 1/8  
 0.062 mi.  
 325 ft.

**NORTHROP GRUMMAN SYSTEMS CORP**  
**2550 SANTA FE AVE BLDG 149**  
**REDONDO BEACH, CA 90278**  
**Site 2 of 3 in cluster D**

**CERS HAZ WASTE** **S123501209**  
**CERS** **N/A**

**Relative:**  
**Higher**  
**Actual:**  
**69 ft.**

**CERS HAZ WASTE:**  
 Name: NORTHROP GRUMMAN SYSTEMS CORP  
 Address: 2550 SANTA FE AVE BLDG 149  
 City,State,Zip: REDONDO BEACH, CA 90278  
 Site ID: 138892  
 CERS ID: 10302208  
 CERS Description: Hazardous Waste Generator

**CERS:**  
 Name: NORTHROP GRUMMAN SYSTEMS CORP  
 Address: 2550 SANTA FE AVE BLDG 149  
 City,State,Zip: REDONDO BEACH, CA 90278  
 Site ID: 138892  
 CERS ID: 10302208  
 CERS Description: Chemical Storage Facilities

**Violations:**  
 Site ID: 138892  
 Site Name: NORTHROP GRUMMAN SYSTEMS CORP  
 Violation Date: 07-03-2018  
 Citation: HSC 6.95 25508(a)(1) - California Health and Safety Code, Chapter 6.95, Section(s) 25508(a)(1)  
 Violation Description: Failure to complete and electronically submit hazardous material inventory information for all reportable hazardous materials on site at or above reportable quantities.  
 Violation Notes: OBSERVATION: The business failed to complete and electronically submit chemical inventory information for all reportable hazardous materials on site at or above reportable quantities. Observed reportable quantities of hazardous materials that were not reported in CERS. CORRECTIVE ACTION: Complete and electronically submit the chemical inventory information for all reportable hazardous materials on site at or above reportable quantities.  
 Violation Division: Los Angeles County Fire Department  
 Violation Program: HMRRP  
 Violation Source: CERS

Map ID  
Direction  
Distance  
Elevation

MAP FINDINGS

Site

Database(s)

EDR ID Number  
EPA ID Number

**NORTHROP GRUMMAN SYSTEMS CORP (Continued)**

**S123501209**

Evaluation:

Eval General Type: Compliance Evaluation Inspection  
Eval Date: 05-22-2013  
Violations Found: No  
Eval Type: Routine done by local agency  
Eval Notes: No significant violations observed on date of inspection.  
Eval Division: Los Angeles County Fire Department  
Eval Program: HW  
Eval Source: CERS

Eval General Type: Compliance Evaluation Inspection  
Eval Date: 06-21-2018  
Violations Found: No  
Eval Type: Routine done by local agency  
Eval Notes: Arlen Fuhrman, Hazardous Waste & Water Quality Manager  
Eval Division: Los Angeles County Fire Department  
Eval Program: HW  
Eval Source: CERS

Eval General Type: Compliance Evaluation Inspection  
Eval Date: 06-21-2018  
Violations Found: Yes  
Eval Type: Routine done by local agency  
Eval Notes: Arlen Fuhrman, Hazardous Waste & Water Quality Manager  
Eval Division: Los Angeles County Fire Department  
Eval Program: HMRRP  
Eval Source: CERS

Affiliation:

Affiliation Type Desc: Facility Mailing Address  
Entity Name: Mailing Address  
Entity Title: Not reported  
Affiliation Address: One Space Park  
Affiliation City: Redondo Beach  
Affiliation State: CA  
Affiliation Country: Not reported  
Affiliation Zip: 90278  
Affiliation Phone: Not reported

Affiliation Type Desc: Legal Owner  
Entity Name: Northrop Grumman Corporation  
Entity Title: Not reported  
Affiliation Address: 2980 Fairview Park Drive  
Affiliation City: Falls Church  
Affiliation State: VA  
Affiliation Country: United States  
Affiliation Zip: 22042  
Affiliation Phone: (310) 553-6262

Affiliation Type Desc: Operator  
Entity Name: Northrop Grumman Systems Corporation  
Entity Title: Not reported  
Affiliation Address: Not reported  
Affiliation City: Not reported  
Affiliation State: Not reported  
Affiliation Country: Not reported



Map ID  
Direction  
Distance  
Elevation

MAP FINDINGS

Site

Database(s)

EDR ID Number  
EPA ID Number

**NORTHROP GRUMMAN SYSTEMS CORP (Continued)**

**S123501209**

Affiliation Zip: Not reported  
Affiliation Phone: (310) 812-9711

Affiliation Type Desc: Property Owner  
Entity Name: Northrop Grumman Corporation  
Entity Title: Not reported  
Affiliation Address: 2980 Fairview Park Drive  
Affiliation City: Falls Church  
Affiliation State: VA  
Affiliation Country: United States  
Affiliation Zip: 22042  
Affiliation Phone: (310) 553-6262

Affiliation Type Desc: CUPA District  
Entity Name: Los Angeles County Fire  
Entity Title: Not reported  
Affiliation Address: 5825 Rickenbacker Road  
Affiliation City: Commerce  
Affiliation State: CA  
Affiliation Country: Not reported  
Affiliation Zip: 90040-3027  
Affiliation Phone: (323) 890-4045

Affiliation Type Desc: Document Preparer  
Entity Name: Arlen Fuhrman  
Entity Title: Not reported  
Affiliation Address: Not reported  
Affiliation City: Not reported  
Affiliation State: Not reported  
Affiliation Country: Not reported  
Affiliation Zip: Not reported  
Affiliation Phone: Not reported

Affiliation Type Desc: Environmental Contact  
Entity Name: ARLEN FUHRMAN  
Entity Title: Not reported  
Affiliation Address: One Space Park, CS1/1800  
Affiliation City: Redondo Beach  
Affiliation State: CA  
Affiliation Country: Not reported  
Affiliation Zip: 90278  
Affiliation Phone: Not reported

Affiliation Type Desc: Parent Corporation  
Entity Name: NORTHROP GRUMMAN SPACE TECHNOL  
Entity Title: Not reported  
Affiliation Address: Not reported  
Affiliation City: Not reported  
Affiliation State: Not reported  
Affiliation Country: Not reported  
Affiliation Zip: Not reported  
Affiliation Phone: Not reported

Affiliation Type Desc: Identification Signer  
Entity Name: CHRISTINE FELGER  
Entity Title: EHS Manager  
Affiliation Address: Not reported

Map ID  
Direction  
Distance  
Elevation

MAP FINDINGS

Site

Database(s)

EDR ID Number  
EPA ID Number

**NORTHROP GRUMMAN SYSTEMS CORP (Continued)**

**S123501209**

Affiliation City: Not reported  
Affiliation State: Not reported  
Affiliation Country: Not reported  
Affiliation Zip: Not reported  
Affiliation Phone: Not reported

**D59**  
**SSW**  
**< 1/8**  
**0.062 mi.**  
**325 ft.**

**NORTHROP GRUMMAN S&MSC**  
**2550 SANTA FE AVE**  
**REDONDO BEACH, CA 90278**

**RCRA NonGen / NLR**

**1007199535**  
**CAD981654189**

**Site 3 of 3 in cluster D**

**Relative:**  
**Higher**  
**Actual:**  
**69 ft.**

RCRA NonGen / NLR:  
Date form received by agency: 2018-02-27 00:00:00.0  
Facility name: NORTHROP GRUMMAN S&MSC  
Facility address: 2550 SANTA FE AVE  
REDONDO BEACH, CA 90278-0000  
EPA ID: CAD981654189  
Mailing address: SPACE PARK  
REDONDO BEACH, CA 90278  
Contact: ARLEN FUHRMAN  
Contact address: AVIATION BLVD  
MANHATTAN BEACH, CA 90266  
Contact country: US  
Contact telephone: 310-813-5994  
Contact email: ARLEN.FUHRMAN@NGC.COM  
EPA Region: 09  
Classification: Non-Generator  
Description: Handler: Non-Generators do not presently generate hazardous waste

**Owner/Operator Summary:**

Owner/operator name: NORTHROP GRUMMAN S&MSC  
Owner/operator address: Not reported  
Not reported  
Owner/operator country: US  
Owner/operator telephone: Not reported  
Owner/operator email: Not reported  
Owner/operator fax: Not reported  
Owner/operator extension: Not reported  
Legal status: Private  
Owner/Operator Type: Owner  
Owner/Op start date: 2002-12-12 00:00:00.  
Owner/Op end date: Not reported  
  
Owner/operator name: NORTHROP GRUMMAN CORPORATION  
Owner/operator address: SPACE PARK  
REDONDO BEACH, CA 90278  
Owner/operator country: US  
Owner/operator telephone: 310-813-5994  
Owner/operator email: ARLEN.FUHRMAN@NGC.COM  
Owner/operator fax: Not reported  
Owner/operator extension: Not reported  
Legal status: Private  
Owner/Operator Type: Owner  
Owner/Op start date: 2002-01-01 00:00:00.  
Owner/Op end date: Not reported

Map ID  
Direction  
Distance  
Elevation

MAP FINDINGS

Site

Database(s)

EDR ID Number  
EPA ID Number

**NORTHROP GRUMMAN S&MSC (Continued)**

**1007199535**

Owner/operator name: NORTHROP GRUMMAN CORPORATION  
Owner/operator address: SPACE PARK  
REDONDO BEACH, CA 90278  
Owner/operator country: US  
Owner/operator telephone: 310-813-5994  
Owner/operator email: ARLEN.FUHRMAN@NGC.COM  
Owner/operator fax: Not reported  
Owner/operator extension: Not reported  
Legal status: Private  
Owner/Operator Type: Operator  
Owner/Op start date: 2002-01-01 00:00:00.  
Owner/Op end date: Not reported

Owner/operator name: NORTHROP GRUMMAN S&MSC  
Owner/operator address: Not reported  
Not reported  
Owner/operator country: US  
Owner/operator telephone: Not reported  
Owner/operator email: Not reported  
Owner/operator fax: Not reported  
Owner/operator extension: Not reported  
Legal status: Private  
Owner/Operator Type: Operator  
Owner/Op start date: 2002-12-12 00:00:00.  
Owner/Op end date: Not reported

Handler Activities Summary:

U.S. importer of hazardous waste: No  
Mixed waste (haz. and radioactive): No  
Recycler of hazardous waste: No  
Transporter of hazardous waste: No  
Treater, storer or disposer of HW: No  
Underground injection activity: No  
On-site burner exemption: No  
Furnace exemption: No  
Used oil fuel burner: No  
Used oil processor: No  
User oil refiner: No  
Used oil fuel marketer to burner: No  
Used oil Specification marketer: No  
Used oil transfer facility: No  
Used oil transporter: No

Universal Waste Summary:

Waste type: Lamps  
Accumulated waste on-site: Yes  
Generated waste on-site: Yes

Waste type: Batteries  
Accumulated waste on-site: Yes  
Generated waste on-site: Yes

Historical Generators:

Date form received by agency: 2016-02-10 00:00:00.0  
Site name: NORTHROP GRUMMAN AEROSPACE SYSTEMS, BUILDING 149  
Classification: Small Quantity Generator

Map ID  
Direction  
Distance  
Elevation

MAP FINDINGS

Site

Database(s)

EDR ID Number  
EPA ID Number

**NORTHROP GRUMMAN S&MSC (Continued)**

**1007199535**

Date form received by agency: 2009-12-03 00:00:00.0  
Site name: NORTHROP GRUMMAN SYSTEMS CORP  
Classification: Small Quantity Generator

Date form received by agency: 2003-02-10 00:00:00.0  
Site name: NORTHROP GRUMMAN SPACE & MISSION SYSTEMS  
Classification: Small Quantity Generator

Date form received by agency: 1990-04-13 00:00:00.0  
Site name: TRW SPACE & DEFENSE (SITE 34)  
Classification: Large Quantity Generator

Date form received by agency: 1986-09-11 00:00:00.0  
Site name: TRW INC  
Classification: Small Quantity Generator

Hazardous Waste Summary:

- . Waste code: 151
- . Waste name: Asbestos-containing waste
  
- . Waste code: 181
- . Waste name: Other inorganic solid waste
  
- . Waste code: 331
- . Waste name: Off-specification, aged, or surplus organics
  
- . Waste code: 352
- . Waste name: Other organic solids
  
- . Waste code: 791
- . Waste name: Liquids with pH < 2
  
- . Waste code: D001
- . Waste name: IGNITABLE WASTE
  
- . Waste code: D002
- . Waste name: CORROSIVE WASTE
  
- . Waste code: D008
- . Waste name: LEAD
  
- . Waste code: D035
- . Waste name: METHYL ETHYL KETONE
  
- . Waste code: F003
- . Waste name: THE FOLLOWING SPENT NONHALOGENATED SOLVENTS: XYLENE, ACETONE, ETHYL ACETATE, ETHYL BENZENE, ETHYL ETHER, METHYL ISOBUTYL KETONE, N-BUTYL ALCOHOL, CYCLOHEXANONE, AND METHANOL; ALL SPENT SOLVENT MIXTURES/BLENDS CONTAINING, BEFORE USE, ONLY THE ABOVE SPENT NONHALOGENATED SOLVENTS; AND ALL SPENT SOLVENT MIXTURES/BLENDS CONTAINING, BEFORE USE, ONE OR MORE OF THE ABOVE NONHALOGENATED SOLVENTS, AND A TOTAL OF TEN PERCENT OR MORE (BY VOLUME) OF ONE OR MORE OF THOSE SOLVENTS LISTED IN F001, F002, F004, AND F005; AND STILL BOTTOMS FROM THE RECOVERY OF THESE SPENT SOLVENTS AND SPENT SOLVENT MIXTURES.



Map ID  
Direction  
Distance  
Elevation

MAP FINDINGS

Site

Database(s)

EDR ID Number  
EPA ID Number

**NORTHROP GRUMMAN S&MSC (Continued)**

**1007199535**

- . Waste code: F005
- . Waste name: THE FOLLOWING SPENT NONHALOGENATED SOLVENTS: TOLUENE, METHYL ETHYL KETONE, CARBON DISULFIDE, ISOBUTANOL, PYRIDINE, BENZENE, 2-ETHOXYETHANOL, AND 2-NITROPROPANE; ALL SPENT SOLVENT MIXTURES/BLENDS CONTAINING, BEFORE USE, A TOTAL OF TEN PERCENT OR MORE (BY VOLUME) OF ONE OR MORE OF THE ABOVE NONHALOGENATED SOLVENTS OR THOSE SOLVENTS LISTED IN F001, F002, OR F004; AND STILL BOTTOMS FROM THE RECOVERY OF THESE SPENT SOLVENTS AND SPENT SOLVENT MIXTURES.
  
- . Waste code: U002
- . Waste name: 2-PROPANONE (I) (OR) ACETONE (I)
  
- . Waste code: U159
- . Waste name: 2-BUTANONE (I,T) (OR) METHYL ETHYL KETONE (MEK) (I,T)
  
- . Waste code: U220
- . Waste name: BENZENE, METHYL- (OR) TOLUENE
  
- . Waste code: U239
- . Waste name: BENZENE, DIMETHYL- (I,T) (OR) XYLENE (I)

Biennial Reports:

Last Biennial Reporting Year: 2017

Annual Waste Handled:

- Waste code: D001
- Waste name: IGNITABLE HAZARDOUS WASTES ARE THOSE WASTES WHICH HAVE A FLASHPOINT OF LESS THAN 140 DEGREES FAHRENHEIT AS DETERMINED BY A PENSKY-MARTENS CLOSED CUP FLASH POINT TESTER. ANOTHER METHOD OF DETERMINING THE FLASH POINT OF A WASTE IS TO REVIEW THE MATERIAL SAFETY DATA SHEET, WHICH CAN BE OBTAINED FROM THE MANUFACTURER OR DISTRIBUTOR OF THE MATERIAL. LACQUER THINNER IS AN EXAMPLE OF A COMMONLY USED SOLVENT WHICH WOULD BE CONSIDERED AS IGNITABLE HAZARDOUS WASTE.
  
- Amount (Lbs): 4
  
- Waste code: D008
- Waste name: LEAD
- Amount (Lbs): 5
  
- Waste code: F003
- Waste name: THE FOLLOWING SPENT NON-HALOGENATED SOLVENTS: XYLENE, ACETONE, ETHYL ACETATE, ETHYL BENZENE, ETHYL ETHER, METHYL ISOBUTYL KETONE, N-BUTYL ALCOHOL, CYCLOHEXANONE, AND METHANOL; ALL SPENT SOLVENT MIXTURES/BLENDS CONTAINING, BEFORE USE, ONLY THE ABOVE SPENT NON-HALOGENATED SOLVENTS; AND ALL SPENT SOLVENT MIXTURES/BLENDS CONTAINING, BEFORE USE, ONE OR MORE OF THE ABOVE NON-HALOGENATED SOLVENTS, AND, A TOTAL OF TEN PERCENT OR MORE (BY VOLUME) OF ONE OR MORE OF THOSE SOLVENTS LISTED IN F001, F002, F004, AND F005, AND STILL BOTTOMS FROM THE RECOVERY OF THESE SPENT SOLVENTS AND SPENT SOLVENT MIXTURES.
  
- Amount (Lbs): 4
  
- Violation Status: No violations found

Map ID  
Direction  
Distance  
Elevation

MAP FINDINGS

Site

Database(s)

EDR ID Number  
EPA ID Number

H60  
ESE  
< 1/8  
0.062 mi.  
325 ft.

A L CONTRACTORS INC  
15706 CONDON AVE STE B  
LAWNDALE, CA 90260

RCRA NonGen / NLR 1024810079  
CAL000288002

Site 6 of 10 in cluster H

Relative:  
Higher

RCRA NonGen / NLR:

Actual:  
68 ft.

Date form received by agency: 2004-11-08 00:00:00.0  
Facility name: A L CONTRACTORS INC  
Facility address: 15706 CONDON AVE STE B  
LAWNDALE, CA 90260-2576  
EPA ID: CAL000288002  
Mailing address: 9121 ATLANTA AVE STE 138  
HUNTINGTON BEACH, CA 92646-6309  
Contact: JOHN LEACH  
Contact address: 9121 ATLANTA AVE STE 138  
HUNTINGTON BEACH, CA 92646  
Contact country: Not reported  
Contact telephone: 310-713-5616  
Contact email: ALPAINT138@GMAIL.COM  
EPA Region: 09  
Classification: Non-Generator  
Description: Handler: Non-Generators do not presently generate hazardous waste

Owner/Operator Summary:

Owner/operator name: JOHN LEACH  
Owner/operator address: 9121 ATLANTA AVE STE 138  
HUNTINGTON BEACH, CA 92646  
Owner/operator country: Not reported  
Owner/operator telephone: 310-713-5616  
Owner/operator email: Not reported  
Owner/operator fax: Not reported  
Owner/operator extension: Not reported  
Legal status: Other  
Owner/Operator Type: Operator  
Owner/Op start date: Not reported  
Owner/Op end date: Not reported

Owner/operator name: JOHN LEACH  
Owner/operator address: 9121 ATLANTA AVE. #138  
HUNTINGTON BEACH, CA 92646  
Owner/operator country: Not reported  
Owner/operator telephone: 310-713-5616  
Owner/operator email: Not reported  
Owner/operator fax: Not reported  
Owner/operator extension: Not reported  
Legal status: Other  
Owner/Operator Type: Owner  
Owner/Op start date: Not reported  
Owner/Op end date: Not reported

Handler Activities Summary:

U.S. importer of hazardous waste: No  
Mixed waste (haz. and radioactive): No  
Recycler of hazardous waste: No  
Transporter of hazardous waste: Yes  
Treater, storer or disposer of HW: No  
Underground injection activity: No

Map ID  
Direction  
Distance  
Elevation

MAP FINDINGS

Site

Database(s)

EDR ID Number  
EPA ID Number

**A L CONTRACTORS INC (Continued)**

**1024810079**

On-site burner exemption: No  
Furnace exemption: No  
Used oil fuel burner: No  
Used oil processor: No  
User oil refiner: No  
Used oil fuel marketer to burner: No  
Used oil Specification marketer: No  
Used oil transfer facility: No  
Used oil transporter: No

Violation Status: No violations found

**H61  
ESE  
< 1/8  
0.062 mi.  
325 ft.**

**HANK AUTOMOTIVE  
15706 CONDON AVE  
LAWNDALE, CA 90260  
Site 7 of 10 in cluster H**

**RCRA-SQG 1001967598  
FINDS CAR000070961  
ECHO  
HAZNET  
HWTS**

**Relative:  
Higher  
Actual:  
68 ft.**

RCRA-SQG:  
Date form received by agency: 2000-04-19 00:00:00.0  
Facility name: HANK AUTOMOTIVE  
Facility address: 15706 CONDON AVE  
LAWNDALE, CA 90260  
EPA ID: CAR000070961  
Contact: HANK LUYK  
Contact address: 15706 CONDON AVE  
LAWNDALE, CA 90260  
Contact country: US  
Contact telephone: 310-643-9706  
Contact email: Not reported  
EPA Region: 09  
Classification: Small Small Quantity Generator  
Description: Handler: generates more than 100 and less than 1000 kg of hazardous waste during any calendar month and accumulates less than 6000 kg of hazardous waste at any time; or generates 100 kg or less of hazardous waste during any calendar month, and accumulates more than 1000 kg of hazardous waste at any time

Owner/Operator Summary:  
Owner/operator name: HANK LUYK  
Owner/operator address: 15706 CONDON AVE  
LAWNDALE, CA 90260  
Owner/operator country: Not reported  
Owner/operator telephone: 310-643-9706  
Owner/operator email: Not reported  
Owner/operator fax: Not reported  
Owner/operator extension: Not reported  
Legal status: Private  
Owner/Operator Type: Owner  
Owner/Op start date: Not reported  
Owner/Op end date: Not reported

Handler Activities Summary:  
U.S. importer of hazardous waste: No  
Mixed waste (haz. and radioactive): No  
Recycler of hazardous waste: No  
Transporter of hazardous waste: No  
Treater, storer or disposer of HW: No

Map ID  
Direction  
Distance  
Elevation

MAP FINDINGS

Site

Database(s)

EDR ID Number  
EPA ID Number

**HANK AUTOMOTIVE (Continued)**

**1001967598**

Underground injection activity: No  
On-site burner exemption: No  
Furnace exemption: No  
Used oil fuel burner: No  
Used oil processor: No  
Used oil refiner: No  
Used oil fuel marketer to burner: No  
Used oil Specification marketer: No  
Used oil transfer facility: No  
Used oil transporter: No

Hazardous Waste Summary:

. Waste code: D001  
. Waste name: IGNITABLE WASTE  
  
. Waste code: D039  
. Waste name: TETRACHLOROETHYLENE  
  
. Waste code: D040  
. Waste name: TRICHLOROETHYLENE

Violation Status: No violations found

FINDS:

Registry ID: 110002935584  
Facility URL: [http://ofmpub.epa.gov/enviro/fii\\_query\\_detail.disp\\_program\\_facility?p\\_registry\\_id=110002935584](http://ofmpub.epa.gov/enviro/fii_query_detail.disp_program_facility?p_registry_id=110002935584)

Environmental Interest/Information System:

California Hazardous Waste Tracking System - Datamart (HWTS-DATAMART) provides California with information on hazardous waste shipments for generators, transporters, and treatment, storage, and disposal facilities.

RCRAInfo is a national information system that supports the Resource Conservation and Recovery Act (RCRA) program through the tracking of events and activities related to facilities that generate, transport, and treat, store, or dispose of hazardous waste. RCRAInfo allows RCRA program staff to track the notification, permit, compliance, and corrective action activities required under RCRA.

STATE MASTER

[Click this hyperlink](#) while viewing on your computer to access additional FINDS: detail in the EDR Site Report.

ECHO:

Envid: 1001967598  
Registry ID: 110002935584  
DFR URL: <http://echo.epa.gov/detailed-facility-report?fid=110002935584>  
Name: HANK AUTOMOTIVE  
Address: 15706 CONDON AVE  
City,State,Zip: LAWNSDALE, CA 90260

HAZNET:

Name: HANK AUTOMOTIVE  
Address: 15706 CONDON AVE  
Address 2: Not reported  
City,State,Zip: LAWNSDALE, CA 902600000



Map ID  
Direction  
Distance  
Elevation

MAP FINDINGS

Site

Database(s)

EDR ID Number  
EPA ID Number

**HANK AUTOMOTIVE (Continued)**

**1001967598**

Contact: HANK AUTOMOTIVE  
Telephone: Not reported  
Mailing Name: Not reported  
Mailing Address: 15706 CONDON AVE  
  
Year: 2001  
Gepaid: CAR000070961  
TSD EPA ID: CAT000613935  
CA Waste Code: 134 - Aqueous solution with total organic residues less than 10 percent  
Disposal Method: H01 - Transfer Station  
Tons: 0.21  
  
Year: 2000  
Gepaid: CAR000070961  
TSD EPA ID: CAT000613935  
CA Waste Code: 134 - Aqueous solution with total organic residues less than 10 percent  
Disposal Method: H01 - Transfer Station  
Tons: 0.4452

Additional Info:

Year: 2000  
Gen EPA ID: CAR000070961

Shipment Date: 20001221  
Creation Date: 3/6/2001 0:00:00  
Receipt Date: 20001221  
Manifest ID: 20376211  
Trans EPA ID: SCR000075150  
Trans Name: Not reported  
Trans 2 EPA ID: Not reported  
Trans 2 Name: Not reported  
TSD EPA ID: CAT000613935  
Trans Name: Not reported  
TSD Alt EPA ID: CAT000613935  
TSD Alt Name: Not reported  
CA Waste Code: 134 - Aqueous solution with <10% total organic residues  
RCRA Code: D039  
Disposal Method: H01 - Transfer Station  
Quantity Tons: 0.2352  
Waste Quantity: 56  
Quantity Unit: G  
Additional Code 1: Not reported  
Additional Code 2: Not reported  
Additional Code 3: Not reported  
Additional Code 4: Not reported  
Additional Code 5: Not reported

Shipment Date: 20000817  
Creation Date: 10/23/2000 0:00:00  
Receipt Date: 20000817  
Manifest ID: 20023161  
Trans EPA ID: SCR000075150  
Trans Name: Not reported  
Trans 2 EPA ID: Not reported  
Trans 2 Name: Not reported  
TSD EPA ID: CAT000613935

Map ID  
Direction  
Distance  
Elevation

MAP FINDINGS

Site

Database(s)

EDR ID Number  
EPA ID Number

**HANK AUTOMOTIVE (Continued)**

**1001967598**

Trans Name: Not reported  
TSDf Alt EPA ID: CAT000613935  
TSDf Alt Name: Not reported  
CA Waste Code: 134 - Aqueous solution with <10% total organic residues  
RCRA Code: D039  
Disposal Method: H01 - Transfer Station  
Quantity Tons: 0.21  
Waste Quantity: 50  
Quantity Unit: G  
Additional Code 1: Not reported  
Additional Code 2: Not reported  
Additional Code 3: Not reported  
Additional Code 4: Not reported  
Additional Code 5: Not reported

Additional Info:

Year: 2001  
Gen EPA ID: CAR000070961

Shipment Date: 20010424  
Creation Date: 6/20/2001 0:00:00  
Receipt Date: 20010424  
Manifest ID: 20627696  
Trans EPA ID: SCR000075150  
Trans Name: Not reported  
Trans 2 EPA ID: Not reported  
Trans 2 Name: Not reported  
TSDf EPA ID: CAT000613935  
Trans Name: Not reported  
TSDf Alt EPA ID: Not reported  
TSDf Alt Name: Not reported  
CA Waste Code: 134 - Aqueous solution with <10% total organic residues  
RCRA Code: D039  
Disposal Method: H01 - Transfer Station  
Quantity Tons: 0.21  
Waste Quantity: 50  
Quantity Unit: G  
Additional Code 1: Not reported  
Additional Code 2: Not reported  
Additional Code 3: Not reported  
Additional Code 4: Not reported  
Additional Code 5: Not reported

HWTS:

Name: HANK AUTOMOTIVE  
Address: 15706 CONDON AVE  
Address 2: Not reported  
City,State,Zip: LAWNDALE, CA 902600000  
EPA ID: CAR000070961  
Inactive Date: 06/30/2004  
Create Date: 06/21/2004  
Last Act Date: 02/08/2005  
Mailing Name: Not reported  
Mailing Address: 15706 CONDON AVE  
Mailing Address 2: Not reported  
Mailing City,State,Zip: LAWNDALE, CA 902600000

Map ID  
Direction  
Distance  
Elevation

MAP FINDINGS

Site

Database(s)

EDR ID Number  
EPA ID Number

**HANK AUTOMOTIVE (Continued)**

**1001967598**

Owner Name: HANK AUTOMOTIVE  
Owner Address: 15706 CONDON AVE  
Owner Address 2: Not reported  
Owner City,State,Zip: LAWNDALE, CA  
Contact Name: HANK AUTOMOTIVE  
Contact Address: 15706 CONDON AVE  
Contact Address 2: Not reported  
City,State,Zip: LAWNDALE, CA

**H62  
ESE  
< 1/8  
0.064 mi.  
336 ft.**

**STADLER & JENSEN MOVING  
15611 CONDON AVE  
LAWNDALE, CA 90260  
Site 8 of 10 in cluster H**

**HIST UST U001563398  
N/A**

**Relative:  
Higher  
Actual:  
72 ft.**

HIST UST:  
Name: STADLER & JENSEN MOVING  
Address: 15611 CONDON AVE  
City,State,Zip: LAWNDALE, CA 90260  
File Number: Not reported  
URL: Not reported  
Region: STATE  
Facility ID: 00000000460  
Facility Type: Other  
Other Type: TRUCKING COMPANY  
Contact Name: KIRK JENSEN  
Telephone: 2133760741  
Owner Name: GENERAL VAN & STORAGE  
Owner Address: 1565 W. MABLE ST.  
Owner City,St,Zip: ANAHEIM, CA 92802  
Total Tanks: 0001  
  
Tank Num: 001  
Container Num: 00001  
Year Installed: Not reported  
Tank Capacity: 00001000  
Tank Used for: PRODUCT  
Type of Fuel: DIESEL  
Container Construction Thickness: Not reported  
Leak Detection: None

**H63  
ESE  
< 1/8  
0.064 mi.  
336 ft.**

**STADLER & JENSON MOVING  
15611 CONDON AVE  
LAWNDALE, CA 90260  
Site 9 of 10 in cluster H**

**LUST S104159714  
SWEEPS UST N/A  
HIST CORTESE  
CERS**

**Relative:  
Higher  
Actual:  
72 ft.**

LUST:  
Name: STADLER & JENSON MOVING  
Address: 15611 CONDON AVE  
City,State,Zip: LAWNDALE, CA 90260  
Lead Agency: LOS ANGELES RWQCB (REGION 4)  
Case Type: LUST Cleanup Site  
Geo Track: [http://geotracker.waterboards.ca.gov/profile\\_report.asp?global\\_id=T0603704054](http://geotracker.waterboards.ca.gov/profile_report.asp?global_id=T0603704054)  
Global Id: T0603704054  
Latitude: 33.8894436

Map ID  
Direction  
Distance  
Elevation

MAP FINDINGS

Site

Database(s)

EDR ID Number  
EPA ID Number

**STADLER & JENSON MOVING (Continued)**

**S104159714**

Longitude: -118.3603719  
Status: Completed - Case Closed  
Status Date: 07/22/1996  
Case Worker: YR  
RB Case Number: I-13226  
Local Agency: LOS ANGELES COUNTY  
File Location: Not reported  
Local Case Number: Not reported  
Potential Media Affect: Soil  
Potential Contaminants of Concern: Diesel  
Site History: Not reported

LUST:

Global Id: T0603704054  
Contact Type: Local Agency Caseworker  
Contact Name: JOHN AWUJO  
Organization Name: LOS ANGELES COUNTY  
Address: 900 S FREMONT AVE  
City: ALHAMBRA  
Email: jawujo@dpw.lacounty.gov  
Phone Number: 6264583507

Global Id: T0603704054  
Contact Type: Regional Board Caseworker  
Contact Name: YUE RONG  
Organization Name: LOS ANGELES RWQCB (REGION 4)  
Address: 320 W. 4TH ST., SUITE 200  
City: Los Angeles  
Email: yrong@waterboards.ca.gov  
Phone Number: Not reported

LUST:

Global Id: T0603704054  
Action Type: Other  
Date: 10/27/1994  
Action: Leak Discovery

Global Id: T0603704054  
Action Type: Other  
Date: 10/27/1994  
Action: Leak Stopped

Global Id: T0603704054  
Action Type: Other  
Date: 12/28/1994  
Action: Leak Reported

LUST:

Global Id: T0603704054  
Status: Open - Case Begin Date  
Status Date: 10/27/1994

Global Id: T0603704054  
Status: Open - Site Assessment  
Status Date: 12/28/1994

Global Id: T0603704054



Map ID  
Direction  
Distance  
Elevation

MAP FINDINGS

Site

Database(s)

EDR ID Number  
EPA ID Number

**STADLER & JENSON MOVING (Continued)**

**S104159714**

Status: Open - Site Assessment  
Status Date: 09/22/1995  
  
Global Id: T0603704054  
Status: Completed - Case Closed  
Status Date: 07/22/1996

**LUST REG 4:**

Region: 4  
Regional Board: 04  
County: Los Angeles  
Facility Id: I-13226  
Status: Case Closed  
Substance: Diesel  
Substance Quantity: Not reported  
Local Case No: Not reported  
Case Type: Soil  
Abatement Method Used at the Site: Not reported  
Global ID: T0603704054  
W Global ID: Not reported  
Staff: UNK  
Local Agency: 19000  
Cross Street: 156TH ST  
Enforcement Type: Not reported  
Date Leak Discovered: 10/27/1994  
Date Leak First Reported: 12/28/1994  
Date Leak Record Entered: 7/21/1995  
Date Confirmation Began: 12/28/1994  
Date Leak Stopped: 10/27/1994  
Date Case Last Changed on Database: 9/22/1995  
Date the Case was Closed: 7/22/1996  
How Leak Discovered: Tank Test  
How Leak Stopped: Not reported  
Cause of Leak: UNK  
Leak Source: UNK  
Operator: Not reported  
Water System: Not reported  
Well Name: Not reported  
Approx. Dist To Production Well (ft): 1890.1207383094580793475758233  
Source of Cleanup Funding: UNK  
Preliminary Site Assessment Workplan Submitted: 9/22/1995  
Preliminary Site Assessment Began: Not reported  
Pollution Characterization Began: Not reported  
Remediation Plan Submitted: Not reported  
Remedial Action Underway: Not reported  
Post Remedial Action Monitoring Began: Not reported  
Enforcement Action Date: Not reported  
Historical Max MTBE Date: Not reported  
Hist Max MTBE Conc in Groundwater: Not reported  
Hist Max MTBE Conc in Soil: Not reported  
Significant Interim Remedial Action Taken: Not reported  
GW Qualifier: Not reported  
Soil Qualifier: Not reported  
Organization: Not reported  
Owner Contact: Not reported  
Responsible Party: GENERAL VAN & STORAGE

Map ID  
Direction  
Distance  
Elevation

MAP FINDINGS

Site

Database(s)

EDR ID Number  
EPA ID Number

**STADLER & JENSON MOVING (Continued)**

**S104159714**

RP Address: 154 SAINT JOSEPH AVE LONG BEACH CA  
Program: LUST  
Lat/Long: 33.8894436 / -1  
Local Agency Staff: Not reported  
Beneficial Use: Not reported  
Priority: Not reported  
Cleanup Fund Id: Not reported  
Suspended: Not reported  
Assigned Name: Not reported  
Summary: DIESEL @1867 MG/KG; XYLENES @ 3.9 MG/KG REPORTED 10NOV94

**SWEEPS UST:**

Name: STADLER & JENSEN MOVING  
Address: 15611 CONDON AVE  
City: LAWNSDALE  
Status: Active  
Comp Number: 13226  
Number: 9  
Board Of Equalization: Not reported  
Referral Date: 06-30-89  
Action Date: Not reported  
Created Date: 06-30-89  
Owner Tank Id: Not reported  
SWRCB Tank Id: 19-000-013226-000001  
Tank Status: A  
Capacity: Not reported  
Active Date: 06-30-89  
Tank Use: UNKNOWN  
STG: W  
Content: Not reported  
Number Of Tanks: 2

Name: STADLER & JENSEN MOVING  
Address: 15611 CONDON AVE  
City: LAWNSDALE  
Status: Active  
Comp Number: 13226  
Number: 9  
Board Of Equalization: Not reported  
Referral Date: 06-30-89  
Action Date: Not reported  
Created Date: 06-30-89  
Owner Tank Id: Not reported  
SWRCB Tank Id: 19-000-013226-000002  
Tank Status: A  
Capacity: Not reported  
Active Date: 06-30-89  
Tank Use: UNKNOWN  
STG: W  
Content: Not reported  
Number Of Tanks: Not reported

**HIST CORTESE:**

edr\_fname: STADLER & JENSON MOVING  
edr\_fadd1: 15611 CONDON  
City,State,Zip: LAWNSDALE, CA

Map ID  
 Direction  
 Distance  
 Elevation

MAP FINDINGS

Site

Database(s)

EDR ID Number  
 EPA ID Number

**STADLER & JENSON MOVING (Continued)**

**S104159714**

Region: CORTESE  
 Facility County Code: 19  
 Reg By: LTNKA  
 Reg Id: I-13226

**CERS:**

Name: STADLER & JENSON MOVING  
 Address: 15611 CONDON AVE  
 City,State,Zip: LAWNDALE, CA 90260  
 Site ID: 223364  
 CERS ID: T0603704054  
 CERS Description: Leaking Underground Storage Tank Cleanup Site

**Affiliation:**

Affiliation Type Desc: Local Agency Caseworker  
 Entity Name: JOHN AWUJO - LOS ANGELES COUNTY  
 Entity Title: Not reported  
 Affiliation Address: 900 S FREMONT AVE  
 Affiliation City: ALHAMBRA  
 Affiliation State: CA  
 Affiliation Country: Not reported  
 Affiliation Zip: Not reported  
 Affiliation Phone: 6264583507

Affiliation Type Desc: Regional Board Caseworker  
 Entity Name: YUE RONG - LOS ANGELES RWQCB (REGION 4)  
 Entity Title: Not reported  
 Affiliation Address: 320 W. 4TH ST., SUITE 200  
 Affiliation City: Los Angeles  
 Affiliation State: CA  
 Affiliation Country: Not reported  
 Affiliation Zip: Not reported  
 Affiliation Phone: Not reported

**H64**  
**ESE**  
 < 1/8  
 0.064 mi.  
 336 ft.

**STADLER AND JENSEN MOVING**  
**15611 CONDON AVE**  
**LAWNDALE, CA 90260**  
**Site 10 of 10 in cluster H**

**HIST UST**  
**CA FID UST**  
**NPDES**  
**CIWQS**

**S101617706**  
**N/A**

**Relative:**  
**Higher**  
**Actual:**  
 72 ft.

**HIST UST:**  
 Name: STADLER AND JENSEN MOVING  
 Address: 15611 CONDON AVE  
 City,State,Zip: LAWNDALE, CA 90260  
 File Number: 00026AFE  
 URL: <http://geotracker.waterboards.ca.gov/ustpdfs/pdf/00026AFE.pdf>  
 Region: Not reported  
 Facility ID: Not reported  
 Facility Type: Not reported  
 Other Type: Not reported  
 Contact Name: Not reported  
 Telephone: Not reported  
 Owner Name: Not reported  
 Owner Address: Not reported  
 Owner City,St,Zip: Not reported  
 Total Tanks: Not reported

Map ID  
Direction  
Distance  
Elevation

MAP FINDINGS

Site

Database(s)

EDR ID Number  
EPA ID Number

**STADLER AND JENSEN MOVING (Continued)**

**S101617706**

Tank Num: Not reported  
Container Num: Not reported  
Year Installed: Not reported  
Tank Capacity: Not reported  
Tank Used for: Not reported  
Type of Fuel: Not reported  
Container Construction Thickness: Not reported  
Leak Detection: Not reported

[Click here for Geo Tracker PDF:](#)

**CA FID UST:**

Facility ID: 19055088  
Regulated By: UTNKA  
Regulated ID: 00000460  
Cortese Code: Not reported  
SIC Code: Not reported  
Facility Phone: 8180000000  
Mail To: Not reported  
Mailing Address: 15611 CONDON AVE  
Mailing Address 2: Not reported  
Mailing City,St,Zip: LAWNDALE  
Contact: Not reported  
Contact Phone: Not reported  
DUNs Number: Not reported  
NPDES Number: Not reported  
EPA ID: Not reported  
Comments: Not reported  
Status: Active

**NPDES:**

Name: STADLER & JENSEN MOVING  
Address: 15611 CONDON AVE  
City,State,Zip: LAWNDALE, CA 90260  
Facility Status: Not reported  
NPDES Number: Not reported  
Region: Not reported  
Agency Number: Not reported  
Regulatory Measure ID: Not reported  
Place ID: Not reported  
Order Number: Not reported  
WDID: 4 19I010861  
Regulatory Measure Type: Industrial  
Program Type: Not reported  
Adoption Date Of Regulatory Measure: Not reported  
Effective Date Of Regulatory Measure: Not reported  
Termination Date Of Regulatory Measure: Not reported  
Expiration Date Of Regulatory Measure: Not reported  
Discharge Address: Not reported  
Discharge Name: Not reported  
Discharge City: Not reported  
Discharge State: Not reported  
Discharge Zip: Not reported  
Status: Terminated  
Status Date: 01/10/1994  
Operator Name: Stadler & Jensen Moving



Map ID  
Direction  
Distance  
Elevation

MAP FINDINGS

Site

Database(s)

EDR ID Number  
EPA ID Number

**STADLER AND JENSEN MOVING (Continued)**

**S101617706**

Operator Address: 15611 Condon Ave  
Operator City: Lawndale  
Operator State: California  
Operator Zip: 90260

NPDES as of 03/2018:

NPDES Number: Not reported  
Status: Not reported  
Agency Number: Not reported  
Region: 4  
Regulatory Measure ID: 269785  
Order Number: Not reported  
Regulatory Measure Type: Industrial  
Place ID: Not reported  
WDID: 4 19I010861  
Program Type: Not reported  
Adoption Date Of Regulatory Measure: Not reported  
Effective Date Of Regulatory Measure: Not reported  
Expiration Date Of Regulatory Measure: Not reported  
Termination Date Of Regulatory Measure: Not reported  
Discharge Name: Not reported  
Discharge Address: Not reported  
Discharge City: Not reported  
Discharge State: Not reported  
Discharge Zip: Not reported  
Received Date: 05/09/2008  
Processed Date: 01/10/1994  
Status: Terminated  
Status Date: 01/10/1994  
Place Size: 20000  
Place Size Unit: SqFt  
Contact: Jim Stadler  
Contact Title: Not reported  
Contact Phone: 310-376-0741  
Contact Phone Ext: Not reported  
Contact Email: Not reported  
Operator Name: Stadler & Jensen Moving  
Operator Address: 15611 Condon Ave  
Operator City: Lawndale  
Operator State: California  
Operator Zip: 90260  
Operator Contact: Jim Stadler  
Operator Contact Title: Not reported  
Operator Contact Phone: 310-376-0741  
Operator Contact Phone Ext: Not reported  
Operator Contact Email: Not reported  
Operator Type: Other  
Developer: Not reported  
Developer Address: Not reported  
Developer City: Not reported  
Developer State: California  
Developer Zip: Not reported  
Developer Contact: Not reported  
Developer Contact Title: Not reported  
Constype Linear Utility Ind: Not reported  
Emergency Phone: 310-376-0741  
Emergency Phone Ext: Not reported  
Constype Above Ground Ind: Not reported

Map ID  
Direction  
Distance  
Elevation

MAP FINDINGS

Site

Database(s)

EDR ID Number  
EPA ID Number

**STADLER AND JENSEN MOVING (Continued)**

**S101617706**

Constype Below Ground Ind:	Not reported
Constype Cable Line Ind:	Not reported
Constype Comm Line Ind:	Not reported
Constype Commercial Ind:	Not reported
Constype Electrical Line Ind:	Not reported
Constype Gas Line Ind:	Not reported
Constype Industrial Ind:	Not reported
Constype Other Description:	Not reported
Constype Other Ind:	Not reported
Constype Recons Ind:	Not reported
Constype Residential Ind:	Not reported
Constype Transport Ind:	Not reported
Constype Utility Description:	Not reported
Constype Utility Ind:	Not reported
Constype Water Sewer Ind:	Not reported
Dir Discharge Uswater Ind:	Not reported
Receiving Water Name:	Pacific Ocean Santa Monica Bay
Certifier:	Not reported
Certifier Title:	Not reported
Certification Date:	Not reported
Primary Sic:	4214-Local Trucking with Storage
Secondary Sic:	4213-Trucking, Except Local
Tertiary Sic:	Not reported

**CIWQS:**

Name:	STADLER & JENSEN MOVING
Address:	15611 CONDON AVE
City,State,Zip:	LAWNDALE, CA 90260
Agency:	Stadler & Jensen Moving
Agency Address:	15611 Condon Ave, Lawndale, CA 90260
Place/Project Type:	Industrial - Local Trucking with Storage
SIC/NAICS:	4214(+)
Region:	4
Program:	INDSTW
Regulatory Measure Status:	Terminated
Regulatory Measure Type:	Storm water industrial
Order Number:	2014-0057-DWQ
WDID:	4 19I010861
NPDES Number:	CAS000001
Adoption Date:	Not reported
Effective Date:	01/10/1994
Termination Date:	Not reported
Expiration/Review Date:	Not reported
Design Flow:	Not reported
Major/Minor:	Not reported
Complexity:	Not reported
TTWQ:	Not reported
Enforcement Actions within 5 years:	0
Violations within 5 years:	0
Latitude:	33.88902
Longitude:	-118.35945

Map ID  
Direction  
Distance  
Elevation

MAP FINDINGS

Site

Database(s)

EDR ID Number  
EPA ID Number

**E65**      **TOSCO - 76 STATION #4817**  
**SSE**      **3601 INGLEWOOD AVE**  
**< 1/8**     **REDONDO BEACH, CA 90278**  
**0.064 mi.**  
**339 ft.**    **Site 5 of 14 in cluster E**

**LUST**      **S100877052**  
**HIST CORTESE**      **N/A**

**Relative:**  
**Lower**  
**Actual:**  
**62 ft.**

**LUST:**  
Name: TOSCO - 76 STATION #4817  
Address: 3601 INGLEWOOD AVE  
City,State,Zip: REDONDO BEACH, CA 90278  
Lead Agency: LOS ANGELES RWQCB (REGION 4)  
Case Type: LUST Cleanup Site  
Geo Track: [http://geotracker.waterboards.ca.gov/profile\\_report.asp?global\\_id=T0603703543](http://geotracker.waterboards.ca.gov/profile_report.asp?global_id=T0603703543)  
Global Id: T0603703543  
Latitude: 33.8872146  
Longitude: -118.3612079  
Status: Completed - Case Closed  
Status Date: 08/17/2012  
Case Worker: CET  
RB Case Number: I-09976  
Local Agency: LOS ANGELES COUNTY  
File Location: Regional Board  
Local Case Number: Not reported  
Potential Media Affect: Aquifer used for drinking water supply  
Potential Contaminants of Concern: Gasoline  
Site History: Not reported

**LUST:**  
Global Id: T0603703543  
Contact Type: Regional Board Caseworker  
Contact Name: CHANDRA TYLER  
Organization Name: LOS ANGELES RWQCB (REGION 4)  
Address: Not reported  
City: R4 UNKNOWN  
Email: cetyler@waterboards.ca.gov  
Phone Number: Not reported

Global Id: T0603703543  
Contact Type: Local Agency Caseworker  
Contact Name: JOHN AWUJO  
Organization Name: LOS ANGELES COUNTY  
Address: 900 S FREMONT AVE  
City: ALHAMBRA  
Email: jawujo@dpw.lacounty.gov  
Phone Number: 6264583507

**LUST:**  
Global Id: T0603703543  
Action Type: ENFORCEMENT  
Date: 08/17/2012  
Action: Closure/No Further Action Letter

Global Id: T0603703543  
Action Type: RESPONSE  
Date: 04/15/2007  
Action: Monitoring Report - Quarterly

Global Id: T0603703543  
Action Type: RESPONSE

Map ID  
Direction  
Distance  
Elevation

MAP FINDINGS

Site

Database(s)

EDR ID Number  
EPA ID Number

**TOSCO - 76 STATION #4817 (Continued)**

**S100877052**

Date: 04/15/2007  
Action: Soil and Water Investigation Report

Global Id: T0603703543  
Action Type: RESPONSE  
Date: 01/15/2007  
Action: Sensitive Receptor Survey Report

Global Id: T0603703543  
Action Type: RESPONSE  
Date: 11/16/2012  
Action: Well Destruction Report

Global Id: T0603703543  
Action Type: ENFORCEMENT  
Date: 07/05/2012  
Action: Notification - Preclosure

Global Id: T0603703543  
Action Type: RESPONSE  
Date: 07/15/2008  
Action: Conceptual Site Model

Global Id: T0603703543  
Action Type: RESPONSE  
Date: 01/15/2009  
Action: Conceptual Site Model

Global Id: T0603703543  
Action Type: RESPONSE  
Date: 10/15/2008  
Action: Conceptual Site Model

Global Id: T0603703543  
Action Type: RESPONSE  
Date: 07/15/2008  
Action: Monitoring Report - Quarterly

Global Id: T0603703543  
Action Type: RESPONSE  
Date: 07/15/2007  
Action: Monitoring Report - Quarterly

Global Id: T0603703543  
Action Type: RESPONSE  
Date: 07/15/2007  
Action: Soil and Water Investigation Report

Global Id: T0603703543  
Action Type: RESPONSE  
Date: 06/08/2007  
Action: Well Installation Report

Global Id: T0603703543  
Action Type: RESPONSE  
Date: 04/15/2008  
Action: Monitoring Report - Quarterly



Map ID  
Direction  
Distance  
Elevation

MAP FINDINGS

Site

Database(s)

EDR ID Number  
EPA ID Number

**TOSCO - 76 STATION #4817 (Continued)**

**S100877052**

Global Id: T0603703543  
Action Type: RESPONSE  
Date: 04/15/2008  
Action: Soil and Water Investigation Report

Global Id: T0603703543  
Action Type: ENFORCEMENT  
Date: 06/15/2009  
Action: Staff Letter

Global Id: T0603703543  
Action Type: RESPONSE  
Date: 10/15/2008  
Action: Conceptual Site Model

Global Id: T0603703543  
Action Type: RESPONSE  
Date: 10/15/2008  
Action: Monitoring Report - Quarterly

Global Id: T0603703543  
Action Type: RESPONSE  
Date: 10/15/2009  
Action: Conceptual Site Model

Global Id: T0603703543  
Action Type: RESPONSE  
Date: 01/15/2009  
Action: Monitoring Report - Quarterly

Global Id: T0603703543  
Action Type: RESPONSE  
Date: 10/15/2007  
Action: Monitoring Report - Quarterly

Global Id: T0603703543  
Action Type: RESPONSE  
Date: 10/15/2007  
Action: Soil and Water Investigation Report

Global Id: T0603703543  
Action Type: RESPONSE  
Date: 10/15/2003  
Action: Soil and Water Investigation Report

Global Id: T0603703543  
Action Type: RESPONSE  
Date: 01/15/2008  
Action: Monitoring Report - Quarterly

Global Id: T0603703543  
Action Type: RESPONSE  
Date: 01/15/2008  
Action: Soil and Water Investigation Report

Global Id: T0603703543  
Action Type: RESPONSE

Map ID  
Direction  
Distance  
Elevation

MAP FINDINGS

Site

Database(s)

EDR ID Number  
EPA ID Number

**TOSCO - 76 STATION #4817 (Continued)**

**S100877052**

Date: 07/15/2004  
Action: Soil and Water Investigation Report

Global Id: T0603703543  
Action Type: RESPONSE  
Date: 07/15/2002  
Action: Other Report / Document

Global Id: T0603703543  
Action Type: RESPONSE  
Date: 01/15/2003  
Action: Soil and Water Investigation Report

Global Id: T0603703543  
Action Type: RESPONSE  
Date: 01/15/2005  
Action: Soil and Water Investigation Report

Global Id: T0603703543  
Action Type: RESPONSE  
Date: 01/15/2004  
Action: Soil and Water Investigation Report

Global Id: T0603703543  
Action Type: RESPONSE  
Date: 01/15/2008  
Action: Sensitive Receptor Survey Report

Global Id: T0603703543  
Action Type: ENFORCEMENT  
Date: 05/20/2002  
Action: Staff Letter

Global Id: T0603703543  
Action Type: RESPONSE  
Date: 04/15/2009  
Action: Conceptual Site Model

Global Id: T0603703543  
Action Type: RESPONSE  
Date: 04/15/2009  
Action: Monitoring Report - Quarterly

Global Id: T0603703543  
Action Type: RESPONSE  
Date: 07/15/2009  
Action: Conceptual Site Model

Global Id: T0603703543  
Action Type: RESPONSE  
Date: 07/15/2009  
Action: Monitoring Report - Semi-Annually

Global Id: T0603703543  
Action Type: RESPONSE  
Date: 01/15/2010  
Action: Conceptual Site Model

Map ID  
Direction  
Distance  
Elevation

MAP FINDINGS

Site

Database(s)

EDR ID Number  
EPA ID Number

**TOSCO - 76 STATION #4817 (Continued)**

**S100877052**

Global Id: T0603703543  
Action Type: RESPONSE  
Date: 04/15/2010  
Action: Monitoring Report - Semi-Annually

Global Id: T0603703543  
Action Type: RESPONSE  
Date: 07/15/2010  
Action: Monitoring Report - Semi-Annually

Global Id: T0603703543  
Action Type: RESPONSE  
Date: 07/15/2009  
Action: Sensitive Receptor Survey Report

Global Id: T0603703543  
Action Type: RESPONSE  
Date: 04/15/2002  
Action: Monitoring Report - Quarterly

Global Id: T0603703543  
Action Type: RESPONSE  
Date: 04/15/2002  
Action: Soil and Water Investigation Report

Global Id: T0603703543  
Action Type: RESPONSE  
Date: 10/15/2002  
Action: Monitoring Report - Quarterly

Global Id: T0603703543  
Action Type: RESPONSE  
Date: 10/15/2002  
Action: Soil and Water Investigation Report

Global Id: T0603703543  
Action Type: RESPONSE  
Date: 07/15/2002  
Action: Monitoring Report - Quarterly

Global Id: T0603703543  
Action Type: RESPONSE  
Date: 07/15/2002  
Action: Soil and Water Investigation Report

Global Id: T0603703543  
Action Type: RESPONSE  
Date: 01/15/2003  
Action: Monitoring Report - Quarterly

Global Id: T0603703543  
Action Type: RESPONSE  
Date: 06/24/2010  
Action: Soil and Water Investigation Workplan

Global Id: T0603703543  
Action Type: ENFORCEMENT

Map ID  
Direction  
Distance  
Elevation

MAP FINDINGS

Site

Database(s)

EDR ID Number  
EPA ID Number

**TOSCO - 76 STATION #4817 (Continued)**

**S100877052**

Date: 03/30/2006  
Action: Staff Letter

Global Id: T0603703543  
Action Type: RESPONSE  
Date: 02/20/2003  
Action: Well Installation Report

Global Id: T0603703543  
Action Type: RESPONSE  
Date: 01/15/2003  
Action: Soil and Water Investigation Report

Global Id: T0603703543  
Action Type: RESPONSE  
Date: 07/15/2003  
Action: Monitoring Report - Quarterly

Global Id: T0603703543  
Action Type: RESPONSE  
Date: 07/15/2003  
Action: Soil and Water Investigation Report

Global Id: T0603703543  
Action Type: RESPONSE  
Date: 10/15/2003  
Action: Monitoring Report - Quarterly

Global Id: T0603703543  
Action Type: RESPONSE  
Date: 04/15/2003  
Action: Monitoring Report - Quarterly

Global Id: T0603703543  
Action Type: RESPONSE  
Date: 01/15/2003  
Action: Remedial Progress Report

Global Id: T0603703543  
Action Type: RESPONSE  
Date: 04/15/2003  
Action: Remedial Progress Report

Global Id: T0603703543  
Action Type: RESPONSE  
Date: 01/15/2011  
Action: Soil and Water Investigation Report

Global Id: T0603703543  
Action Type: RESPONSE  
Date: 10/15/2010  
Action: Monitoring Report - Semi-Annually

Global Id: T0603703543  
Action Type: RESPONSE  
Date: 01/15/2010  
Action: Monitoring Report - Semi-Annually



Map ID  
Direction  
Distance  
Elevation

MAP FINDINGS

Site

Database(s)

EDR ID Number  
EPA ID Number

**TOSCO - 76 STATION #4817 (Continued)**

**S100877052**

Global Id: T0603703543  
Action Type: RESPONSE  
Date: 01/15/2011  
Action: Monitoring Report - Semi-Annually

Global Id: T0603703543  
Action Type: RESPONSE  
Date: 10/15/2009  
Action: Monitoring Report - Semi-Annually

Global Id: T0603703543  
Action Type: ENFORCEMENT  
Date: 11/10/2005  
Action: Staff Letter

Global Id: T0603703543  
Action Type: ENFORCEMENT  
Date: 09/07/2010  
Action: Staff Letter

Global Id: T0603703543  
Action Type: RESPONSE  
Date: 04/15/2003  
Action: Soil and Water Investigation Report

Global Id: T0603703543  
Action Type: RESPONSE  
Date: 01/15/2005  
Action: Monitoring Report - Quarterly

Global Id: T0603703543  
Action Type: RESPONSE  
Date: 10/15/2004  
Action: Monitoring Report - Quarterly

Global Id: T0603703543  
Action Type: RESPONSE  
Date: 10/15/2004  
Action: Soil and Water Investigation Report

Global Id: T0603703543  
Action Type: RESPONSE  
Date: 01/15/2006  
Action: Soil and Water Investigation Report

Global Id: T0603703543  
Action Type: RESPONSE  
Date: 04/15/2004  
Action: Soil and Water Investigation Report

Global Id: T0603703543  
Action Type: RESPONSE  
Date: 01/24/2005  
Action: Soil and Water Investigation Report

Global Id: T0603703543  
Action Type: RESPONSE

Map ID  
Direction  
Distance  
Elevation

MAP FINDINGS

Site

Database(s)

EDR ID Number  
EPA ID Number

**TOSCO - 76 STATION #4817 (Continued)**

**S100877052**

Date: 11/30/2010  
Action: Other Report / Document

Global Id: T0603703543  
Action Type: ENFORCEMENT  
Date: 11/21/2007  
Action: Waste Discharge Requirements

Global Id: T0603703543  
Action Type: RESPONSE  
Date: 04/15/2004  
Action: Remedial Progress Report

Global Id: T0603703543  
Action Type: RESPONSE  
Date: 01/15/2004  
Action: Remedial Progress Report

Global Id: T0603703543  
Action Type: RESPONSE  
Date: 07/15/2004  
Action: Remedial Progress Report

Global Id: T0603703543  
Action Type: RESPONSE  
Date: 12/06/2007  
Action: Well Installation Report

Global Id: T0603703543  
Action Type: RESPONSE  
Date: 04/15/2004  
Action: Monitoring Report - Quarterly

Global Id: T0603703543  
Action Type: RESPONSE  
Date: 07/15/2004  
Action: Monitoring Report - Quarterly

Global Id: T0603703543  
Action Type: RESPONSE  
Date: 01/15/2004  
Action: Monitoring Report - Quarterly

Global Id: T0603703543  
Action Type: RESPONSE  
Date: 07/15/2011  
Action: Monitoring Report - Semi-Annually

Global Id: T0603703543  
Action Type: REMEDIATION  
Date: 04/17/2003  
Action: Soil Vapor Extraction (SVE)

Global Id: T0603703543  
Action Type: REMEDIATION  
Date: 12/15/1993  
Action: Free Product Removal

Map ID  
Direction  
Distance  
Elevation

MAP FINDINGS

Site

Database(s)

EDR ID Number  
EPA ID Number

**TOSCO - 76 STATION #4817 (Continued)**

**S100877052**

Global Id: T0603703543  
Action Type: REMEDIATION  
Date: 06/30/2010  
Action: In Situ Physical/Chemical Treatment (other than SVE)

Global Id: T0603703543  
Action Type: REMEDIATION  
Date: 11/06/2007  
Action: In Situ Physical/Chemical Treatment (other than SVE)

Global Id: T0603703543  
Action Type: REMEDIATION  
Date: 03/29/2004  
Action: In Situ Physical/Chemical Treatment (other than SVE)

Global Id: T0603703543  
Action Type: ENFORCEMENT  
Date: 02/27/2001  
Action: 13267 Requirement

Global Id: T0603703543  
Action Type: RESPONSE  
Date: 07/15/2005  
Action: Soil and Water Investigation Report

Global Id: T0603703543  
Action Type: RESPONSE  
Date: 07/15/2005  
Action: Monitoring Report - Quarterly

Global Id: T0603703543  
Action Type: RESPONSE  
Date: 01/30/2006  
Action: Soil and Water Investigation Report

Global Id: T0603703543  
Action Type: RESPONSE  
Date: 04/15/2006  
Action: Soil and Water Investigation Report

Global Id: T0603703543  
Action Type: RESPONSE  
Date: 04/15/2006  
Action: Monitoring Report - Quarterly

Global Id: T0603703543  
Action Type: RESPONSE  
Date: 04/15/2005  
Action: Monitoring Report - Quarterly

Global Id: T0603703543  
Action Type: RESPONSE  
Date: 04/15/2005  
Action: Soil and Water Investigation Report

Global Id: T0603703543  
Action Type: RESPONSE

Map ID  
Direction  
Distance  
Elevation

MAP FINDINGS

Site

Database(s)

EDR ID Number  
EPA ID Number

**TOSCO - 76 STATION #4817 (Continued)**

**S100877052**

Date: 03/15/2006  
Action: CAP/RAP - Final Remediation / Design Plan

Global Id: T0603703543  
Action Type: RESPONSE  
Date: 01/15/2007  
Action: Soil and Water Investigation Report

Global Id: T0603703543  
Action Type: RESPONSE  
Date: 01/15/2007  
Action: Monitoring Report - Quarterly

Global Id: T0603703543  
Action Type: RESPONSE  
Date: 09/09/2011  
Action: Request for Closure

Global Id: T0603703543  
Action Type: RESPONSE  
Date: 01/15/2012  
Action: Monitoring Report - Semi-Annually

Global Id: T0603703543  
Action Type: ENFORCEMENT  
Date: 08/17/2012  
Action: Closure/No Further Action Letter

Global Id: T0603703543  
Action Type: Other  
Date: 04/01/1987  
Action: Leak Reported

Global Id: T0603703543  
Action Type: RESPONSE  
Date: 10/15/2005  
Action: Soil and Water Investigation Report

Global Id: T0603703543  
Action Type: RESPONSE  
Date: 07/15/2006  
Action: Monitoring Report - Quarterly

Global Id: T0603703543  
Action Type: RESPONSE  
Date: 07/15/2006  
Action: Soil and Water Investigation Report

Global Id: T0603703543  
Action Type: RESPONSE  
Date: 10/15/2005  
Action: Monitoring Report - Quarterly

Global Id: T0603703543  
Action Type: RESPONSE  
Date: 10/15/2006  
Action: Monitoring Report - Quarterly



Map ID  
Direction  
Distance  
Elevation

MAP FINDINGS

Site

Database(s)

EDR ID Number  
EPA ID Number

**TOSCO - 76 STATION #4817 (Continued)**

**S100877052**

Global Id: T0603703543  
Action Type: RESPONSE  
Date: 10/15/2006  
Action: Soil and Water Investigation Report

Global Id: T0603703543  
Action Type: RESPONSE  
Date: 01/15/2006  
Action: Monitoring Report - Quarterly

Global Id: T0603703543  
Action Type: RESPONSE  
Date: 07/15/2012  
Action: Monitoring Report - Semi-Annually

**LUST:**

Global Id: T0603703543  
Status: Open - Case Begin Date  
Status Date: 04/01/1987

Global Id: T0603703543  
Status: Open - Site Assessment  
Status Date: 04/01/1987

Global Id: T0603703543  
Status: Open - Site Assessment  
Status Date: 04/30/1999

Global Id: T0603703543  
Status: Open - Site Assessment  
Status Date: 07/11/2000

Global Id: T0603703543  
Status: Open - Remediation  
Status Date: 05/20/2002

Global Id: T0603703543  
Status: Open - Remediation  
Status Date: 02/06/2003

Global Id: T0603703543  
Status: Open - Remediation  
Status Date: 04/29/2003

Global Id: T0603703543  
Status: Open - Remediation  
Status Date: 02/17/2004

Global Id: T0603703543  
Status: Open - Remediation  
Status Date: 04/15/2004

Global Id: T0603703543  
Status: Open - Remediation  
Status Date: 07/15/2004

Global Id: T0603703543

Map ID  
Direction  
Distance  
Elevation

MAP FINDINGS

Site

Database(s)

EDR ID Number  
EPA ID Number

**TOSCO - 76 STATION #4817 (Continued)**

**S100877052**

Status: Open - Remediation  
Status Date: 03/29/2006  
  
Global Id: T0603703543  
Status: Open - Remediation  
Status Date: 03/30/2006  
  
Global Id: T0603703543  
Status: Completed - Case Closed  
Status Date: 08/17/2012

**HIST CORTESE:**

edr\_fname: 76 PRODUCTS STATION #4817  
edr\_fadd1: 3601 INGLEWOOD  
City,State,Zip: REDONDO BEACH, CA 90278  
Region: CORTESE  
Facility County Code: 19  
Reg By: LTNKA  
Reg Id: I-09976

**E66**  
**SSE**  
**< 1/8**  
**0.064 mi.**  
**339 ft.**

**UNION OIL SERVICE STATION 4817**  
**3601 INGLEWOOD**  
**REDONDO BEACH, CA 90278**

**HIST UST 1000166859**  
**N/A**

**Site 6 of 14 in cluster E**

**Relative:**  
**Lower**  
**Actual:**  
**62 ft.**

**HIST UST:**  
Name: UNION OIL SERVICE STATION 4817  
Address: 3601 INGLEWOOD  
City,State,Zip: REDONDO BEACH, CA 90278  
File Number: 0002816B  
URL: <http://geotracker.waterboards.ca.gov/ustpdfs/pdf/0002816B.pdf>  
Region: STATE  
Facility ID: 00000055316  
Facility Type: Gas Station  
Other Type: Not reported  
Contact Name: GEORGE HANISS  
Telephone: 2139739736  
Owner Name: UNION OIL COMPANY OF CALIFORNI  
Owner Address: 3701 WILSHIRE BOULEVARD - SUIT  
Owner City,St,Zip: LOS ANGELES, CA 90010  
Total Tanks: 0001  
  
Tank Num: 001  
Container Num: 4817-00  
Year Installed: Not reported  
Tank Capacity: 00000403  
Tank Used for: WASTE  
Type of Fuel: WASTE OIL  
Container Construction Thickness: Not reported  
Leak Detection: None

Click here for Geo Tracker PDF:

Map ID  
Direction  
Distance  
Elevation

MAP FINDINGS

Site

Database(s)

EDR ID Number  
EPA ID Number

E67  
SSE  
< 1/8  
0.064 mi.  
339 ft.

**T&S GASOLINE, INC**  
**3601 INGLEWOOD AVE**  
**REDONDO BEACH, CA 90278**

**RCRA-LQG** **1025881981**  
**CAP000266940**

**Site 7 of 14 in cluster E**

**Relative:**  
**Lower**

RCRA-LQG:

**Actual:**  
**62 ft.**

Date form received by agency: 2016-10-10 00:00:00.0  
Facility name: T&S GASOLINE, INC  
Facility address: 3601 INGLEWOOD AVE  
REDONDO BEACH, CA 90278  
EPA ID: CAP000266940  
Mailing address: INGLEWOOD AVE  
REDONDO BEACH, CA 90278  
Contact: FRED RAUNAQUE  
Contact address: INGLEWOOD AVE  
REDONDO BEACH, CA 90278  
Contact country: US  
Contact telephone: 310-425-6393  
Contact email: FRAUNAQUE@ATT.NET  
EPA Region: 09  
Classification: Large Quantity Generator  
Description: Handler: generates 1,000 kg or more of hazardous waste during any calendar month; or generates more than 1 kg of acutely hazardous waste during any calendar month; or generates more than 100 kg of any residue or contaminated soil, waste or other debris resulting from the cleanup of a spill, into or on any land or water, of acutely hazardous waste during any calendar month; or generates 1 kg or less of acutely hazardous waste during any calendar month, and accumulates more than 1 kg of acutely hazardous waste at any time; or generates 100 kg or less of any residue or contaminated soil, waste or other debris resulting from the cleanup of a spill, into or on any land or water, of acutely hazardous waste during any calendar month, and accumulates more than 100 kg of that material at any time

Owner/Operator Summary:

Owner/operator name: T&S GASOLINE, INC  
Owner/operator address: INGLEWOOD AVE  
REDONDO BEACH, CA 90278  
Owner/operator country: US  
Owner/operator telephone: 310-425-6393  
Owner/operator email: Not reported  
Owner/operator fax: Not reported  
Owner/operator extension: Not reported  
Legal status: Private  
Owner/Operator Type: Operator  
Owner/Op start date: 2013-02-15 00:00:00.  
Owner/Op end date: Not reported

Owner/operator name: T&S GASOLINE, INC  
Owner/operator address: INGLEWOOD AVE  
REDONDO BEACH, CA 90278  
Owner/operator country: US  
Owner/operator telephone: 310-425-6393  
Owner/operator email: Not reported  
Owner/operator fax: Not reported  
Owner/operator extension: Not reported  
Legal status: Private  
Owner/Operator Type: Owner

Map ID  
Direction  
Distance  
Elevation

MAP FINDINGS

Site

Database(s)

EDR ID Number  
EPA ID Number

**T&S GASOLINE, INC (Continued)**

**1025881981**

Owner/Op start date: 2013-02-15 00:00:00.  
Owner/Op end date: Not reported

Handler Activities Summary:

U.S. importer of hazardous waste: No  
Mixed waste (haz. and radioactive): No  
Recycler of hazardous waste: No  
Transporter of hazardous waste: No  
Treater, storer or disposer of HW: No  
Underground injection activity: No  
On-site burner exemption: No  
Furnace exemption: No  
Used oil fuel burner: No  
Used oil processor: No  
Used oil refiner: No  
Used oil fuel marketer to burner: No  
Used oil Specification marketer: No  
Used oil transfer facility: No  
Used oil transporter: No

Hazardous Waste Summary:

. Waste code: 134  
. Waste name: Aqueous solution with <10% total organic residues  
  
. Waste code: D001  
. Waste name: IGNITABLE WASTE  
  
Violation Status: No violations found

**E68**  
**SSE**  
**< 1/8**  
**0.064 mi.**  
**339 ft.**

**T & S GASOLINE INC**  
**3601 INGLEWOOD AVE**  
**REDONDO BEACH, CA 90278**

**UST U004049388**  
**N/A**

**Site 8 of 14 in cluster E**

**Relative:**  
**Lower**  
**Actual:**  
**62 ft.**

UST:  
Name: TOSCO/UNOCAL #30728  
Address: 3601 INGLEWOOD AVE  
City,State,Zip: REDONDO BEACH, CA 90278  
Facility ID: 24665  
Permitting Agency: LOS ANGELES COUNTY  
Latitude: 33.889027  
Longitude: -118.360297  
  
Name: T & S GASOLINE INC  
Address: 3601 INGLEWOOD AVE  
City,State,Zip: REDONDO BEACH, CA 90278  
Facility ID: LACoFA0014554  
Permitting Agency: Los Angeles County Fire Department  
Latitude: 33.88768  
Longitude: -118.36165  
  
Name: UNITED PACIFIC 0203  
Address: 3601 INGLEWOOD AVE  
City,State,Zip: REDONDO BEACH, CA 90278  
Facility ID: LACoFA0014554  
Permitting Agency: Los Angeles County Fire Department



Map ID  
Direction  
Distance  
Elevation

MAP FINDINGS

Site

Database(s)

EDR ID Number  
EPA ID Number

**T & S GASOLINE INC (Continued)**

**U004049388**

Latitude: 33.88768  
Longitude: -118.36165

**E69**  
**SSE**  
**< 1/8**  
**0.064 mi.**  
**339 ft.**

**SERVICE STATION 4817**  
**3601 INGLEWOOD**  
**REDONDO BEACH, CA 90278**

**HIST UST** **U001563623**  
**N/A**

**Site 9 of 14 in cluster E**

**Relative:**  
**Lower**

HIST UST:

**Actual:**  
**62 ft.**

Name: SERVICE STATION 4817  
Address: 3601 INGLEWOOD  
City,State,Zip: REDONDO BEACH, CA 90278  
File Number: 0002914D  
URL: <http://geotracker.waterboards.ca.gov/ustpdfs/pdf/0002914D.pdf>  
Region: STATE  
Facility ID: 00000017424  
Facility Type: Gas Station  
Other Type: Not reported  
Contact Name: GEORGE HANISS  
Telephone: 2139739736  
Owner Name: UNION OIL COMPANY OF CALIFORNI  
Owner Address: 3701 WILSHIRE BOULEVARD-SUITE  
Owner City,St,Zip: LOS ANGELES, CA 90010  
Total Tanks: 0003

Tank Num: 001  
Container Num: 4817-4  
Year Installed: 1962  
Tank Capacity: 00000280  
Tank Used for: WASTE  
Type of Fuel: WASTE OIL  
Container Construction Thickness: Not reported  
Leak Detection: Stock Inventor, Pressure Test

Tank Num: 002  
Container Num: 4817-2  
Year Installed: 1962  
Tank Capacity: 00007300  
Tank Used for: PRODUCT  
Type of Fuel: PREMIUM  
Container Construction Thickness: Not reported  
Leak Detection: Stock Inventor, Pressure Test

Tank Num: 003  
Container Num: 4817-1  
Year Installed: 1962  
Tank Capacity: 00007300  
Tank Used for: PRODUCT  
Type of Fuel: UNLEADED  
Container Construction Thickness: Not reported  
Leak Detection: Stock Inventor, Pressure Test

[Click here for Geo Tracker PDF:](#)

Map ID  
Direction  
Distance  
Elevation

MAP FINDINGS

Site

Database(s)

EDR ID Number  
EPA ID Number

E70  
SSE  
< 1/8  
0.064 mi.  
339 ft.

**APRO LLC DBA UNITED PACIFIC 0203**  
**3601 INGLEWOOD AVE**  
**REDONDO BEACH, CA 90278**

**RCRA NonGen / NLR**    **1024869570**  
**CAL000438186**

**Site 10 of 14 in cluster E**

**Relative:**  
**Lower**

RCRA NonGen / NLR:

**Actual:**  
**62 ft.**

Date form received by agency: 2018-08-09 00:00:00.0  
Facility name: APRO LLC DBA UNITED PACIFIC 0203  
Facility address: 3601 INGLEWOOD AVE  
REDONDO BEACH, CA 90278  
EPA ID: CAL000438186  
Mailing address: 4130 COVER ST  
LONG BEACH, CA 90808  
Contact: TOM ROBINS  
Contact address: 4130 COVER ST  
LONG BEACH, CA 90808  
Contact country: Not reported  
Contact telephone: 310-323-3992  
Contact email: TOM.ROBINS@UNITEDPACIFIC.COM  
EPA Region: 09  
Classification: Non-Generator  
Description: Handler: Non-Generators do not presently generate hazardous waste

Owner/Operator Summary:

Owner/operator name: APRO LLC  
Owner/operator address: 4130 COVER ST  
LONG BEACH, CA 90808  
Owner/operator country: Not reported  
Owner/operator telephone: 310-323-3992  
Owner/operator email: Not reported  
Owner/operator fax: Not reported  
Owner/operator extension: Not reported  
Legal status: Other  
Owner/Operator Type: Owner  
Owner/Op start date: Not reported  
Owner/Op end date: Not reported

Owner/operator name: TOM ROBINS  
Owner/operator address: 4130 COVER ST  
LONG BEACH, CA 90808  
Owner/operator country: Not reported  
Owner/operator telephone: 310-323-3992  
Owner/operator email: Not reported  
Owner/operator fax: Not reported  
Owner/operator extension: Not reported  
Legal status: Other  
Owner/Operator Type: Operator  
Owner/Op start date: Not reported  
Owner/Op end date: Not reported

Handler Activities Summary:

U.S. importer of hazardous waste: No  
Mixed waste (haz. and radioactive): No  
Recycler of hazardous waste: No  
Transporter of hazardous waste: Yes  
Treater, storer or disposer of HW: No  
Underground injection activity: No

Map ID  
Direction  
Distance  
Elevation

MAP FINDINGS

Site

Database(s)

EDR ID Number  
EPA ID Number

**APRO LLC DBA UNITED PACIFIC 0203 (Continued)**

**1024869570**

On-site burner exemption: No  
Furnace exemption: No  
Used oil fuel burner: No  
Used oil processor: No  
User oil refiner: No  
Used oil fuel marketer to burner: No  
Used oil Specification marketer: No  
Used oil transfer facility: No  
Used oil transporter: No

Violation Status: No violations found

**E71  
SSE  
< 1/8  
0.064 mi.  
339 ft.**

**UNITED PACIFIC  
3601 INGLEWOOD AVE  
REDONDO BEACH, CA 90278**

**SWEEPS UST  
CA FID UST  
LOS ANGELES CO. HMS**

**S101582755  
N/A**

**Site 11 of 14 in cluster E**

**Relative:  
Lower  
Actual:  
62 ft.**

**SWEEPS UST:**  
Name: UNOCAL CORP SS 4817  
Address: 3601 INGLEWOOD AVE  
City: REDONDO BEACH  
Status: Active  
Comp Number: 9976  
Number: 9  
Board Of Equalization: 44-001057  
Referral Date: 06-30-89  
Action Date: Not reported  
Created Date: 06-30-89  
Owner Tank Id: Not reported  
SWRCB Tank Id: 19-000-009976-000001  
Tank Status: A  
Capacity: Not reported  
Active Date: 06-30-89  
Tank Use: UNKNOWN  
STG: W  
Content: Not reported  
Number Of Tanks: 2

Name: UNOCAL CORP SS 4817  
Address: 3601 INGLEWOOD AVE  
City: REDONDO BEACH  
Status: Active  
Comp Number: 9976  
Number: 9  
Board Of Equalization: 44-001057  
Referral Date: 06-30-89  
Action Date: Not reported  
Created Date: 06-30-89  
Owner Tank Id: Not reported  
SWRCB Tank Id: 19-000-009976-000002  
Tank Status: A  
Capacity: Not reported  
Active Date: 06-30-89  
Tank Use: UNKNOWN  
STG: W  
Content: Not reported  
Number Of Tanks: Not reported

Map ID  
Direction  
Distance  
Elevation

MAP FINDINGS

Site

Database(s)

EDR ID Number  
EPA ID Number

**UNITED PACIFIC (Continued)**

**S101582755**

CA FID UST:

Facility ID: 19001308  
Regulated By: UTNKA  
Regulated ID: 00017424  
Cortese Code: Not reported  
SIC Code: Not reported  
Facility Phone: 8180000000  
Mail To: Not reported  
Mailing Address: 3701 WILSHIRE BLVD  
Mailing Address 2: Not reported  
Mailing City,St,Zip: REDONDO BEACH  
Contact: Not reported  
Contact Phone: Not reported  
DUNS Number: Not reported  
NPDES Number: Not reported  
EPA ID: Not reported  
Comments: Not reported  
Status: Active

LOS ANGELES CO. HMS:

Name: UNITED PACIFIC  
Address: 3601 INGLEWOOD AVE  
City,State,Zip: REDONDO BEACH, CA 902781102  
Region: LA  
Permit Category: T  
Facility Id: 010110-064548  
Facility Type: 0  
Facility Status: Permit  
Area: 2S  
Permit Number: 000891274  
Permit Status: Permit

**E72**  
**SSE**  
**< 1/8**  
**0.064 mi.**  
**339 ft.**

**TOSCO - 76 STATION #4817**  
**3601 INGLEWOOD AVE**  
**REDONDO BEACH, CA 90278**  
**Site 12 of 14 in cluster E**

**LUST** **S105693888**  
**CERS HAZ WASTE** **N/A**  
**CERS TANKS**  
**CERS**

**Relative:**  
**Lower**  
**Actual:**  
**62 ft.**

LUST REG 4:  
Region: 4  
Regional Board: 04  
County: Los Angeles  
Facility Id: I-09976  
Status: Remedial action (cleanup) Underway  
Substance: Gasoline  
Substance Quantity: Not reported  
Local Case No: Not reported  
Case Type: Groundwater  
Abatement Method Used at the Site: Not reported  
Global ID: T0603703543  
W Global ID: Not reported  
Staff: MSH  
Local Agency: 19000  
Cross Street: MANHATTAN BEACH BLVD  
Enforcement Type: DLSEL  
Date Leak Discovered: Not reported  
Date Leak First Reported: 4/1/1987



Map ID  
Direction  
Distance  
Elevation

MAP FINDINGS

Site

Database(s)

EDR ID Number  
EPA ID Number

**TOSCO - 76 STATION #4817 (Continued)**

**S105693888**

Date Leak Record Entered: 8/12/1987  
Date Confirmation Began: Not reported  
Date Leak Stopped: Not reported  
Date Case Last Changed on Database: 10/15/2002  
Date the Case was Closed: Not reported  
How Leak Discovered: Not reported  
How Leak Stopped: Not reported  
Cause of Leak: UNK  
Leak Source: UNK  
Operator: Not reported  
Water System: Not reported  
Well Name: Not reported  
Approx. Dist To Production Well (ft): 2174.6544585669533221511036078  
Source of Cleanup Funding: UNK  
Preliminary Site Assessment Workplan Submitted: 4/1/1987  
Preliminary Site Assessment Began: 4/30/1999  
Pollution Characterization Began: 7/11/2000  
Remediation Plan Submitted: 5/20/2002  
Remedial Action Underway: 4/15/2004  
Post Remedial Action Monitoring Began: 4/1/1987  
Enforcement Action Date: 2/27/2001  
Historical Max MTBE Date: 4/19/2001  
Hist Max MTBE Conc in Groundwater: 100000  
Hist Max MTBE Conc in Soil: Not reported  
Significant Interim Remedial Action Taken: Yes  
GW Qualifier: Not reported  
Soil Qualifier: Not reported  
Organization: Not reported  
Owner Contact: Not reported  
Responsible Party: MR. CHRISTOPHER SWARTZ  
RP Address: 3525 HYLAND AVE.  
Program: LUST  
Lat/Long: 33.8872146 / -1  
Local Agency Staff: Not reported  
Beneficial Use: Not reported  
Priority: Not reported  
Cleanup Fund Id: Not reported  
Suspended: Not reported  
Assigned Name: Not reported  
Summary: 7/31/00 2ND QTR GW MON RPT; 8/14/00 WP FOR AIR SPARGING/VE PILOT TEST;  
10/31/00 3RD QTR SITE STATUS RPT; 12/15/00 PILOT TEST RPT; 2/12/01  
REMEDIAL ACTION PLAN

**CERS HAZ WASTE:**

Name: UNITED PACIFIC 0203  
Address: 3601 INGLEWOOD AVE  
City,State,Zip: REDONDO BEACH, CA 90278  
Site ID: 160947  
CERS ID: 10301812  
CERS Description: Hazardous Waste Generator

**CERS TANKS:**

Name: UNITED PACIFIC 0203  
Address: 3601 INGLEWOOD AVE  
City,State,Zip: REDONDO BEACH, CA 90278  
Site ID: 160947

Map ID  
Direction  
Distance  
Elevation

MAP FINDINGS

Site

Database(s)

EDR ID Number  
EPA ID Number

**TOSCO - 76 STATION #4817 (Continued)**

**S105693888**

CERS ID: 10301812  
CERS Description: Underground Storage Tank

CERS:  
Name: TOSCO - 76 STATION #4817  
Address: 3601 INGLEWOOD AVE  
City,State,Zip: REDONDO BEACH, CA 90278  
Site ID: 213518  
CERS ID: T0603703543  
CERS Description: Leaking Underground Storage Tank Cleanup Site

Affiliation:  
Affiliation Type Desc: Local Agency Caseworker  
Entity Name: JOHN AWUJO - LOS ANGELES COUNTY  
Entity Title: Not reported  
Affiliation Address: 900 S FREMONT AVE  
Affiliation City: ALHAMBRA  
Affiliation State: CA  
Affiliation Country: Not reported  
Affiliation Zip: Not reported  
Affiliation Phone: 6264583507

Affiliation Type Desc: Regional Board Caseworker  
Entity Name: CHANDRA TYLER - LOS ANGELES RWQCB (REGION 4)  
Entity Title: Not reported  
Affiliation Address: Not reported  
Affiliation City: R4 UNKNOWN  
Affiliation State: CA  
Affiliation Country: Not reported  
Affiliation Zip: Not reported  
Affiliation Phone: Not reported

Name: UNITED PACIFIC 0203  
Address: 3601 INGLEWOOD AVE  
City,State,Zip: REDONDO BEACH, CA 90278  
Site ID: 160947  
CERS ID: 10301812  
CERS Description: Chemical Storage Facilities

Violations:  
Site ID: 160947  
Site Name: United Pacific 0203  
Violation Date: 11-21-2014  
Citation: 23 CCR 16 2712(f) - California Code of Regulations, Title 23, Chapter 16, Section(s) 2712(f)  
Violation Description: Failure to implement the corrections specified in the inspection report within 30 calendar days of receiving an inspection report from either the local agency or the special inspector.  
Violation Notes: Not reported  
Violation Division: Los Angeles County Department of Public Works  
Violation Program: UST  
Violation Source: CERS

Site ID: 160947  
Site Name: United Pacific 0203  
Violation Date: 11-12-2015  
Citation: 23 CCR 16 2715 - California Code of Regulations, Title 23, Chapter 16,

Map ID  
Direction  
Distance  
Elevation

MAP FINDINGS

Site

Database(s)

EDR ID Number  
EPA ID Number

**TOSCO - 76 STATION #4817 (Continued)**

**S105693888**

Section(s) 2715  
Violation Description: The owner/operator has failed to comply with one or more of the following: to maintain a copy of the designated operator monthly inspections for the last 12 months and/or maintain a list of trained employees on-site or off-site at a readily available location, if approved by the CUPA.  
Violation Notes: Not reported  
Violation Division: Los Angeles County Department of Public Works  
Violation Program: UST  
Violation Source: CERS

Site ID: 160947  
Site Name: United Pacific 0203  
Violation Date: 03-29-2019  
Citation: 23 CCR 16 2635(e)(8) - California Code of Regulations, Title 23, Chapter 16, Section(s) 2635(e)(8)  
Violation Description: Failure to submit as-built plans for the location and orientation of the tanks and appurtenant piping systems for new installations and/or with the permit application.  
Violation Notes: Not reported  
Violation Division: Los Angeles County Department of Public Works  
Violation Program: UST  
Violation Source: CERS

Site ID: 160947  
Site Name: United Pacific 0203  
Violation Date: 11-21-2014  
Citation: 23 CCR 16 2643 - California Code of Regulations, Title 23, Chapter 16, Section(s) 2643  
Violation Description: Failure to monitor pressurized pipe containing motor vehicle fuel at least hourly at any pressure and either perform 0.2 gallon per hour monthly line integrity test or perform 0.1 gallon per hour annual line integrity test.  
Violation Notes: Not reported  
Violation Division: Los Angeles County Department of Public Works  
Violation Program: UST  
Violation Source: CERS

Site ID: 160947  
Site Name: United Pacific 0203  
Violation Date: 11-21-2014  
Citation: 23 CCR 16 2715(a) - California Code of Regulations, Title 23, Chapter 16, Section(s) 2715(a)  
Violation Description: The owner/operator has failed to designate an UST operator or to inform the CUPA or any change in the designated UST operator(s) within 30 days after a change.  
Violation Notes: Not reported  
Violation Division: Los Angeles County Department of Public Works  
Violation Program: UST  
Violation Source: CERS

Site ID: 160947  
Site Name: United Pacific 0203  
Violation Date: 11-21-2014  
Citation: 23 CCR 16 2715(f) - California Code of Regulations, Title 23, Chapter 16, Section(s) 2715(f)  
Violation Description: Failure to comply with one or more of the following: provide training

Map ID  
Direction  
Distance  
Elevation

MAP FINDINGS

Site

Database(s)

EDR ID Number  
EPA ID Number

**TOSCO - 76 STATION #4817 (Continued)**

**S105693888**

to facility employee(s) responsible for proper operation and maintenance every 12 months and/or train new employee(s) who are responsible for proper operation and maintenance within 30-days of hire and/or to have at least one employee present during operating hours that has been trained in the proper operation and maintenance of the UST system.

Violation Notes: Not reported  
Violation Division: Los Angeles County Department of Public Works  
Violation Program: UST  
Violation Source: CERS

Site ID: 160947  
Site Name: United Pacific 0203  
Violation Date: 11-21-2014  
Citation: HSC 6.75 25299.30-25299.34 - California Health and Safety Code, Chapter 6.75, Section(s) 25299.30-25299.34  
Violation Description: Failure to submit and maintain complete and current Certification of Financial Responsibility or other mechanism of financial assurance.

Violation Notes: Not reported  
Violation Division: Los Angeles County Department of Public Works  
Violation Program: UST  
Violation Source: CERS

Site ID: 160947  
Site Name: United Pacific 0203  
Violation Date: 07-03-2019  
Citation: 23 CCR 16 2712 - California Code of Regulations, Title 23, Chapter 16, Section(s) 2712  
Violation Description: Failure to comply with any of the applicable requirements of the permit issued for the operation of the UST system.

Violation Notes: Not reported  
Violation Division: Los Angeles County Department of Public Works  
Violation Program: UST  
Violation Source: CERS

Site ID: 160947  
Site Name: United Pacific 0203  
Violation Date: 11-21-2014  
Citation: 23 CCR 16 2712(i) - California Code of Regulations, Title 23, Chapter 16, Section(s) 2712(i)  
Violation Description: Failure to maintain on site an approved monitoring plan.

Violation Notes: Not reported  
Violation Division: Los Angeles County Department of Public Works  
Violation Program: UST  
Violation Source: CERS

Site ID: 160947  
Site Name: United Pacific 0203  
Violation Date: 11-21-2014  
Citation: 23 CCR 16 2637 - California Code of Regulations, Title 23, Chapter 16, Section(s) 2637  
Violation Description: Failure to comply with one or more of the following: conduct secondary containment testing, within six months of installation and every 36 months thereafter, conducted in accordance with proper practices, protocols, or test methods.

Violation Notes: Not reported  
Violation Division: Los Angeles County Department of Public Works



Map ID  
Direction  
Distance  
Elevation

MAP FINDINGS

Site

Database(s)

EDR ID Number  
EPA ID Number

**TOSCO - 76 STATION #4817 (Continued)**

**S105693888**

Violation Program: UST  
Violation Source: CERS

Site ID: 160947  
Site Name: United Pacific 0203  
Violation Date: 03-14-2017  
Citation: 23 CCR 6.7 25284, 25286 - California Code of Regulations, Title 23, Chapter 6.7, Section(s) 25284, 25286  
Violation Description: Failure to submit a complete and accurate application for a permit to operate a UST, or for renewal of the permit.  
Violation Notes: Returned to compliance on 06/02/2017.  
Violation Division: Los Angeles County Department of Public Works  
Violation Program: UST  
Violation Source: CERS

Site ID: 160947  
Site Name: United Pacific 0203  
Violation Date: 11-21-2014  
Citation: HSC 6.7 25299 - California Health and Safety Code, Chapter 6.7, Section(s) 25299  
Violation Description: Failure to comply with one or more of the operating permit conditions.  
Violation Notes: Not reported  
Violation Division: Los Angeles County Department of Public Works  
Violation Program: UST  
Violation Source: CERS

Site ID: 160947  
Site Name: United Pacific 0203  
Violation Date: 11-21-2014  
Citation: HSC 6.7 25286(a) - California Health and Safety Code, Chapter 6.7, Section(s) 25286(a)  
Violation Description: Failure to submit an complete and accurate application for a permit to operate an underground storage tank, or for renewal of the permit.  
Violation Notes: Not reported  
Violation Division: Los Angeles County Department of Public Works  
Violation Program: UST  
Violation Source: CERS

Site ID: 160947  
Site Name: United Pacific 0203  
Violation Date: 11-21-2014  
Citation: 23 CCR 16 2637(e) - California Code of Regulations, Title 23, Chapter 16, Section(s) 2637(e)  
Violation Description: Failure to submit a copy of the secondary containment test results to the CUPA within 30 days after the test.  
Violation Notes: Not reported  
Violation Division: Los Angeles County Department of Public Works  
Violation Program: UST  
Violation Source: CERS

Site ID: 160947  
Site Name: United Pacific 0203  
Violation Date: 11-12-2015  
Citation: 23 CCR 16 2643(b)(1) - California Code of Regulations, Title 23, Chapter 16, Section(s) 2643(b)(1)  
Violation Description: Failure to conduct the monthly 0.2 gallons per hour automatic tank gauging test on a single wall tank and/or failure of the automatic

Map ID  
Direction  
Distance  
Elevation

MAP FINDINGS

Site

Database(s)

EDR ID Number  
EPA ID Number

**TOSCO - 76 STATION #4817 (Continued)**

**S105693888**

tank gauge to generate and print a hard copy of the monthly 0.2 gallons per hour test.

Violation Notes: Not reported  
Violation Division: Los Angeles County Department of Public Works  
Violation Program: UST  
Violation Source: CERS

Site ID: 160947  
Site Name: United Pacific 0203  
Violation Date: 11-21-2014  
Citation: 23 CCR 16 2715(f)(2) - California Code of Regulations, Title 23, Chapter 16, Section(s) 2715(f)(2)

Violation Description: The owner/operator has failed to obtain approval from the CUPA for a training program at an unstaffed facility and/or implement the approved training program.

Violation Notes: Not reported  
Violation Division: Los Angeles County Department of Public Works  
Violation Program: UST  
Violation Source: CERS

Site ID: 160947  
Site Name: United Pacific 0203  
Violation Date: 07-03-2019  
Citation: 23 CCR 16 2712(i) - California Code of Regulations, Title 23, Chapter 16, Section(s) 2712(i)

Violation Description: Failure to have current UST Monitoring Plan available on site.

Violation Notes: Not reported  
Violation Division: Los Angeles County Department of Public Works  
Violation Program: UST  
Violation Source: CERS

Site ID: 160947  
Site Name: United Pacific 0203  
Violation Date: 07-17-2014  
Citation: 22 CCR 15 66265.32 - California Code of Regulations, Title 22, Chapter 15, Section(s) 66265.32

Violation Description: Failure of the facility to maintain the following emergency equipment or equivalents: 1) An internal communications or alarm system capable of providing immediate emergency instruction (voice or signal) to facility personnel; 2) A device, such as a telephone (immediately available at the scene of Operations/ Maintenance ) or a hand-held two-way radio, capable of summoning emergency assistance from local police departments, fire departments, or State or local emergency response teams; 3) Portable fire extinguishers, fire control equipment (including special extinguishing equipment, such as that using foam, inert gas, or dry chemicals), spill control equipment, and decontamination equipment; and 4) Water at adequate volume and pressure to supply water hose streams, or foam producing equipment, or automatic sprinklers, or water spray systems.

Violation Notes: Returned to compliance on 08/18/2017. OBSERVATION: Generator failed to maintain at the facility one or more of the following emergency equipment or equivalents: 1) An internal communications or alarm system capable of providing immediate emergency instruction (voice or signal) to facility personnel; 2) A device, such as a telephone (immediately available at the scene of Operations/ Maintenance ) or a hand-held two-way radio, capable of summoning emergency assistance from local police departments, fire departments, or State or local

Map ID  
Direction  
Distance  
Elevation

MAP FINDINGS

Site

Database(s)

EDR ID Number  
EPA ID Number

**TOSCO - 76 STATION #4817 (Continued)**

**S105693888**

emergency response teams; 3) Portable fire extinguishers, fire control equipment (including special extinguishing equipment, such as that using foam, inert gas, or dry chemicals), spill control equipment, and decontamination equipment; and 4) Water at adequate volume and pressure to supply water hose streams, or foam producing equipment, or automatic sprinklers, or water spray systems. Observed missing containers for hazardous wastes for use by the facility. CORRECTIVE ACTION: The [Truncated]

Violation Division: Los Angeles County Fire Department  
Violation Program: HW  
Violation Source: CERS

Site ID: 160947  
Site Name: United Pacific 0203  
Violation Date: 11-12-2015  
Citation: 23 CCR 16 2712(i) - California Code of Regulations, Title 23, Chapter 16, Section(s) 2712(i)

Violation Description: Failure to maintain on site an approved monitoring plan.  
Violation Notes: Not reported  
Violation Division: Los Angeles County Department of Public Works  
Violation Program: UST  
Violation Source: CERS

Site ID: 160947  
Site Name: United Pacific 0203  
Violation Date: 11-12-2015  
Citation: 23 CCR 16 2715(f) - California Code of Regulations, Title 23, Chapter 16, Section(s) 2715(f)

Violation Description: Failure to comply with one or more of the following: provide training to facility employee(s) responsible for proper operation and maintenance every 12 months and/or train new employee(s) who are responsible for proper operation and maintenance within 30-days of hire and/or to have at least one employee present during operating hours that has been trained in the proper operation and maintenance of the UST system.

Violation Notes: Not reported  
Violation Division: Los Angeles County Department of Public Works  
Violation Program: UST  
Violation Source: CERS

Site ID: 160947  
Site Name: United Pacific 0203  
Violation Date: 03-14-2017  
Citation: 23 CCR 16 2632(d)(1)(C), 2641(h), 2711(a)(8) - California Code of Regulations, Title 23, Chapter 16, Section(s) 2632(d)(1)(C), 2641(h), 2711(a)(8)

Violation Description: Failure to submit or update a plot plan.  
Violation Notes: Returned to compliance on 06/02/2017.  
Violation Division: Los Angeles County Department of Public Works  
Violation Program: UST  
Violation Source: CERS

Site ID: 160947  
Site Name: United Pacific 0203  
Violation Date: 08-18-2017  
Citation: 22 CCR 12 66262.34(f) - California Code of Regulations, Title 22, Chapter 12, Section(s) 66262.34(f)

Map ID  
Direction  
Distance  
Elevation

MAP FINDINGS

Site

Database(s)

EDR ID Number  
EPA ID Number

**TOSCO - 76 STATION #4817 (Continued)**

**S105693888**

Violation Description: Failure to properly label hazardous waste accumulation containers and portable tanks with the following requirements: "Hazardous Waste", name and address of the generator, physical and chemical characteristics of the Hazardous Waste, and starting accumulation date.

Violation Notes: OBSERVATION: The following was observed without a hazardous waste label: 3 x 55 gal. drums behind gate. CORRECTIVE ACTION: Submit a photo to the CUPA demonstrating that the container listed above has been properly labeled.

Violation Division: Los Angeles County Fire Department  
Violation Program: HW  
Violation Source: CERS

Site ID: 160947  
Site Name: United Pacific 0203  
Violation Date: 07-17-2014  
Citation: 22 CCR 15 66265.16 - California Code of Regulations, Title 22, Chapter 15, Section(s) 66265.16

Violation Description: Failure to provide employees within the first six months after the date of their employment, or assignment to the facility, or to work unsupervised, or to a new position at a facility with hazardous waste training to ensure employees are competent in the following areas: hazardous waste management procedures (including contingency plan implementation) relevant to the positions in which they are employed, emergency response and emergency equipment, and procedures for using, inspecting, repairing, and replacing facility emergency and monitoring equipment. In addition, the owner/operator shall ensure facility personnel take part in an annual review of the initial training and training records training records on current personnel shall be kept until closure of the facility. Training records on former employees shall be kept for at least three years from the date the employee last worked at the facility. The records shall include the following: the job title for each position at the facility related to hazardous waste management, and the name of the employee filling each job; a written job description for each position, duties of facility personnel assigned to each position, and a written description of the type and amount of both introductory and continuing training that will be given to each person filling a position.

Violation Notes: Returned to compliance on 08/18/2017. OBSERVATION: The Owner/Operator failed to properly train personnel who handle hazardous waste. All employees shall be trained within six months of assignment and take part in an annual review of the initial training received. At a minimum, the training program shall be designed to ensure that facility personnel are able to respond effectively to emergencies by familiarizing them with emergency procedures, emergency equipment, and emergency systems, including where applicable: 1) procedures for using, inspecting, repairing, and replacing facility emergency and monitoring equipment; 2) key parameters for automatic waste feed cut-off systems; 3) communications or alarm systems; 4) response to fires or explosions; 5) response to ground-water contamination incidents; and 6) shutdown of operations. The owner or operator shall maintain the following documents and records at the facility: 1) the job title for each position at the facility related to hazardous waste management, and [Truncated]

Violation Division: Los Angeles County Fire Department  
Violation Program: HW  
Violation Source: CERS



Map ID  
Direction  
Distance  
Elevation

MAP FINDINGS

Site

Database(s)

EDR ID Number  
EPA ID Number

**TOSCO - 76 STATION #4817 (Continued)**

**S105693888**

Site ID: 160947  
Site Name: United Pacific 0203  
Violation Date: 11-12-2015  
Citation: 23 CCR 16 2637(e) - California Code of Regulations, Title 23, Chapter 16, Section(s) 2637(e)  
Violation Description: Failure to submit a copy of the secondary containment test results to the CUPA within 30 days after the test.  
Violation Notes: Not reported  
Violation Division: Los Angeles County Department of Public Works  
Violation Program: UST  
Violation Source: CERS

Site ID: 160947  
Site Name: United Pacific 0203  
Violation Date: 11-21-2014  
Citation: 23 CCR 16 2715 - California Code of Regulations, Title 23, Chapter 16, Section(s) 2715  
Violation Description: The owner/operator has failed to comply with one or more of the following: to maintain a copy of the designated operator monthly inspections for the last 12 months and/or maintain a list of trained employees on-site or off-site at a readily available location, if approved by the CUPA.  
Violation Notes: Not reported  
Violation Division: Los Angeles County Department of Public Works  
Violation Program: UST  
Violation Source: CERS

Site ID: 160947  
Site Name: United Pacific 0203  
Violation Date: 11-21-2014  
Citation: 23 CCR 16 2711(a)(8) - California Code of Regulations, Title 23, Chapter 16, Section(s) 2711(a)(8)  
Violation Description: Failure to submit, obtain approval, or maintain a complete/accurate plot plan.  
Violation Notes: Not reported  
Violation Division: Los Angeles County Department of Public Works  
Violation Program: UST  
Violation Source: CERS

Site ID: 160947  
Site Name: United Pacific 0203  
Violation Date: 11-21-2014  
Citation: 23 CCR 16 2715 - California Code of Regulations, Title 23, Chapter 16, Section(s) 2715  
Violation Description: Failure to comply with one or more of the designated operator monthly inspection requirements: failed to inspect the monthly alarm history report; attach a copy of the alarm history; failed to inspect for the presence of liquid or debris in the spill container/spill bucket and under dispenser containment; failed to inspect the under dispenser containment to ensure that monitoring equipment is placed in the proper position; failure to inspect for liquid or debris in the containment sump where an alarm occurred or for which there is no record of a service visit; or failure to check that all testing and maintenance has been completed and documented.  
Violation Notes: Not reported  
Violation Division: Los Angeles County Department of Public Works  
Violation Program: UST

Map ID  
Direction  
Distance  
Elevation

MAP FINDINGS

Site

Database(s)

EDR ID Number  
EPA ID Number

**TOSCO - 76 STATION #4817 (Continued)**

**S105693888**

Violation Source: CERS

Site ID: 160947  
Site Name: United Pacific 0203  
Violation Date: 11-12-2015  
Citation: HSC 6.7 25291 - California Health and Safety Code, Chapter 6.7, Section(s) 25291  
Violation Description: Failure to maintain under-dispenser containment, sumps, and/or other secondary containment in good condition and/or free of debris/liquid.  
Violation Notes: Not reported  
Violation Division: Los Angeles County Department of Public Works  
Violation Program: UST  
Violation Source: CERS

Site ID: 160947  
Site Name: United Pacific 0203  
Violation Date: 07-03-2019  
Citation: 23 CCR 16 2641(h) - California Code of Regulations, Title 23, Chapter 16, Section(s) 2641(h)  
Violation Description: Failure to have an approved UST Monitoring Plan.  
Violation Notes: Not reported  
Violation Division: Los Angeles County Department of Public Works  
Violation Program: UST  
Violation Source: CERS

Site ID: 160947  
Site Name: United Pacific 0203  
Violation Date: 11-12-2015  
Citation: 23 CCR 16 2643 - California Code of Regulations, Title 23, Chapter 16, Section(s) 2643  
Violation Description: Failure to monitor pressurized pipe containing motor vehicle fuel at least hourly at any pressure and either perform 0.2 gallon per hour monthly line integrity test or perform 0.1 gallon per hour annual line integrity test.  
Violation Notes: Not reported  
Violation Division: Los Angeles County Department of Public Works  
Violation Program: UST  
Violation Source: CERS

Site ID: 160947  
Site Name: United Pacific 0203  
Violation Date: 07-03-2019  
Citation: HSC 6.7 25284, 25286 - California Health and Safety Code, Chapter 6.7, Section(s) 25284, 25286  
Violation Description: Failure to submit a complete and accurate application for a permit to operate a UST, or for renewal of the permit.  
Violation Notes: Not reported  
Violation Division: Los Angeles County Department of Public Works  
Violation Program: UST  
Violation Source: CERS

Site ID: 160947  
Site Name: United Pacific 0203  
Violation Date: 07-03-2019  
Citation: 23 CCR 16 2635(e)(8) - California Code of Regulations, Title 23, Chapter 16, Section(s) 2635(e)(8)  
Violation Description: Failure to submit as-built plans for the location and orientation of

Map ID  
Direction  
Distance  
Elevation

MAP FINDINGS

Site

Database(s)

EDR ID Number  
EPA ID Number

**TOSCO - 76 STATION #4817 (Continued)**

**S105693888**

the tanks and appurtenant piping systems for new installations and/or with the permit application.  
Violation Notes: Not reported  
Violation Division: Los Angeles County Department of Public Works  
Violation Program: UST  
Violation Source: CERS

Site ID: 160947  
Site Name: United Pacific 0203  
Violation Date: 07-03-2019  
Citation: 23 CCR 16 2632(d)(1)(c),2641(h),2711(a)(8) - California Code of Regulations, Title 23, Chapter 16, Section(s) 2632(d)(1)(c),2641(h),2711(a)(8)

Violation Description: Failure to submit or maintain a current facility plot plan.  
Violation Notes: Not reported  
Violation Division: Los Angeles County Department of Public Works  
Violation Program: UST  
Violation Source: CERS

Site ID: 160947  
Site Name: United Pacific 0203  
Violation Date: 11-12-2015  
Citation: HSC 6.7 25286(a) - California Health and Safety Code, Chapter 6.7, Section(s) 25286(a)

Violation Description: Failure to submit a complete and accurate application for a permit to operate an underground storage tank, or for renewal of the permit.  
Violation Notes: Not reported  
Violation Division: Los Angeles County Department of Public Works  
Violation Program: UST  
Violation Source: CERS

Site ID: 160947  
Site Name: United Pacific 0203  
Violation Date: 11-21-2014  
Citation: 23 CCR 16 2712(i) - California Code of Regulations, Title 23, Chapter 16, Section(s) 2712(i)

Violation Description: Failure to submit, obtain approval, or maintain a complete/accurate response plan.  
Violation Notes: Not reported  
Violation Division: Los Angeles County Department of Public Works  
Violation Program: UST  
Violation Source: CERS

Site ID: 160947  
Site Name: United Pacific 0203  
Violation Date: 11-12-2015  
Citation: HSC 6.7 25299 - California Health and Safety Code, Chapter 6.7, Section(s) 25299

Violation Description: Failure to comply with one or more of the operating permit conditions.  
Violation Notes: Not reported  
Violation Division: Los Angeles County Department of Public Works  
Violation Program: UST  
Violation Source: CERS

Site ID: 160947  
Site Name: United Pacific 0203  
Violation Date: 11-21-2014

Map ID  
Direction  
Distance  
Elevation

MAP FINDINGS

Site

Database(s)

EDR ID Number  
EPA ID Number

**TOSCO - 76 STATION #4817 (Continued)**

**S105693888**

Citation: HSC 6.7 25284(a)(3) - California Health and Safety Code, Chapter 6.7, Section(s) 25284(a)(3)  
Violation Description: Failure to submit, maintain, or implement an owner/operator written agreement.  
Violation Notes: Not reported  
Violation Division: Los Angeles County Department of Public Works  
Violation Program: UST  
Violation Source: CERS

Site ID: 160947  
Site Name: United Pacific 0203  
Violation Date: 11-12-2015  
Citation: 23 CCR 16 2711(a)(8) - California Code of Regulations, Title 23, Chapter 16, Section(s) 2711(a)(8)  
Violation Description: Failure to submit, obtain approval, or maintain a complete/accurate plot plan.  
Violation Notes: Not reported  
Violation Division: Los Angeles County Department of Public Works  
Violation Program: UST  
Violation Source: CERS

Site ID: 160947  
Site Name: United Pacific 0203  
Violation Date: 11-12-2015  
Citation: HSC 6.75 25299.30-25299.34 - California Health and Safety Code, Chapter 6.75, Section(s) 25299.30-25299.34  
Violation Description: Failure to submit and maintain complete and current Certification of Financial Responsibility or other mechanism of financial assurance.  
Violation Notes: Not reported  
Violation Division: Los Angeles County Department of Public Works  
Violation Program: UST  
Violation Source: CERS

Site ID: 160947  
Site Name: United Pacific 0203  
Violation Date: 11-12-2015  
Citation: 23 CCR 16 2712(i) - California Code of Regulations, Title 23, Chapter 16, Section(s) 2712(i)  
Violation Description: Failure to submit, obtain approval, or maintain a complete/accurate response plan.  
Violation Notes: Not reported  
Violation Division: Los Angeles County Department of Public Works  
Violation Program: UST  
Violation Source: CERS

Site ID: 160947  
Site Name: United Pacific 0203  
Violation Date: 07-16-2019  
Citation: 23 CCR 16 2712 - California Code of Regulations, Title 23, Chapter 16, Section(s) 2712  
Violation Description: Failure to comply with any of the applicable requirements of the permit issued for the operation of the UST system.  
Violation Notes: Not reported  
Violation Division: Los Angeles County Department of Public Works  
Violation Program: UST  
Violation Source: CERS



Map ID  
Direction  
Distance  
Elevation

MAP FINDINGS

Site

Database(s)

EDR ID Number  
EPA ID Number

**TOSCO - 76 STATION #4817 (Continued)**

**S105693888**

Site ID: 160947  
Site Name: United Pacific 0203  
Violation Date: 07-17-2014  
Citation: 22 CCR 12 66262.12 - California Code of Regulations, Title 22, Chapter 12, Section(s) 66262.12  
Violation Description: Failure to obtain and/or maintain an Active EPA ID.  
Violation Notes: Returned to compliance on 08/18/2017. OBSERVATION: This facility does not have a valid EPA ID number to manage hazardous waste. A hazardous waste generator shall not treat, store, dispose of, transport or offer for transportation, hazardous waste without an EPA ID number. CORRECTIVE ACTION: Immediately obtain an EPA ID number through DTSC to manage hazardous waste and submit evidence to the CUPA by [date, 30 days from now].  
Violation Division: Los Angeles County Fire Department  
Violation Program: HW  
Violation Source: CERS

Site ID: 160947  
Site Name: United Pacific 0203  
Violation Date: 07-03-2019  
Citation: 23 CCR 16 2712(f) - California Code of Regulations, Title 23, Chapter 16, Section(s) 2712(f)  
Violation Description: Failure to implement the corrections specified in the inspection report within 30 days of receiving an inspection report from either the UPA or special inspector.  
Violation Notes: Not reported  
Violation Division: Los Angeles County Department of Public Works  
Violation Program: UST  
Violation Source: CERS

Evaluation:  
Eval General Type: Compliance Evaluation Inspection  
Eval Date: 12-06-2016  
Violations Found: No  
Eval Type: Routine done by local agency  
Eval Notes: SITE LOCKED AND NOT OPERATING. PROPERTY OWNER SENT NOVC FOR ACCESS  
Eval Division: Los Angeles County Department of Public Works  
Eval Program: UST  
Eval Source: CERS

Eval General Type: Compliance Evaluation Inspection  
Eval Date: 11-12-2015  
Violations Found: Yes  
Eval Type: Routine done by local agency  
Eval Notes: AP52 INCOMPLETE-NO CERS SUBMITTALS.MISSING CURRENT FRCT,OSDO,R/PLAN, TRNG LOG,&SITE PLAN.SB989 11/26/13.DAILY 0.2GPH PROG SW PPNG ISSUE..  
Eval Division: Los Angeles County Department of Public Works  
Eval Program: UST  
Eval Source: CERS

Eval General Type: Compliance Evaluation Inspection  
Eval Date: 08-18-2017  
Violations Found: No  
Eval Type: Routine done by local agency  
Eval Notes: Vacant Facility is out of business. Pumps have been removed but three 55 gal. drums remain on site. The permit will not be inactivated until all Hazardous Materials/Hazardous Waste has been properly removed from

Map ID  
Direction  
Distance  
Elevation

MAP FINDINGS

Site

Database(s)

EDR ID Number  
EPA ID Number

**TOSCO - 76 STATION #4817 (Continued)**

**S105693888**

premises by a licenced hazardous waste hauler.  
Eval Division: Los Angeles County Fire Department  
Eval Program: HMRRP  
Eval Source: CERS

Eval General Type: Compliance Evaluation Inspection  
Eval Date: 08-18-2017  
Violations Found: Yes  
Eval Type: Routine done by local agency  
Eval Notes: Vacant Facility is out of business. Pumps have been removed but three 55 gal. drums remain on site. The permit will not be inactivated until all Hazardous Materials/Hazardous Waste has been properly removed from premises by a licenced hazardous waste hauler.

Eval Division: Los Angeles County Fire Department  
Eval Program: HW  
Eval Source: CERS

Eval General Type: Other/Unknown  
Eval Date: 09-15-2017  
Violations Found: No  
Eval Type: Other, not routine, done by local agency  
Eval Notes: all Hazardous Materials/Hazardous Waste removed. Facility is a vacant lot.

Eval Division: Los Angeles County Fire Department  
Eval Program: HW  
Eval Source: CERS

Eval General Type: Compliance Evaluation Inspection  
Eval Date: 11-21-2014  
Violations Found: Yes  
Eval Type: Routine done by local agency  
Eval Notes: 87/91USTS;VRTLS350MS;SMITH SWPPNG;VRPLLD-LLD;FLAPPER-O/FILL;VR208-FI LL SUMPS ONLY;NO STP SUMP-DIRECT BURY SPBKS;FLT-CHN: UDCS.

Eval Division: Los Angeles County Department of Public Works  
Eval Program: UST  
Eval Source: CERS

Eval General Type: Other/Unknown  
Eval Date: 03-19-2019  
Violations Found: Yes  
Eval Type: Other, not routine, done by local agency  
Eval Notes: PRODUCT PIPING TO UDC RUN ON ALTERNATE SIDE OF UDC NOT PER PLAN. NEED AS BUILTS.

Eval Division: Los Angeles County Department of Public Works  
Eval Program: UST  
Eval Source: CERS

Eval General Type: Other/Unknown  
Eval Date: 03-09-2017  
Violations Found: No  
Eval Type: Other, not routine, done by local agency  
Eval Notes: 2 USTS REMOVED, 5 UDCS REMOVED AND PIPING REMOVED. TOTAL OF 16 SAMPLES TAKEN. 4 SAMPLES UNDER EACH UST, ONE UNDER EACH UDC. 3 PIPING.

Eval Division: Los Angeles County Department of Public Works  
Eval Program: UST  
Eval Source: CERS

Map ID  
Direction  
Distance  
Elevation

MAP FINDINGS

Site

Database(s)

EDR ID Number  
EPA ID Number

**TOSCO - 76 STATION #4817 (Continued)**

**S105693888**

Eval General Type: Other/Unknown  
Eval Date: 03-14-2017  
Violations Found: Yes  
Eval Type: Other, not routine, done by local agency  
Eval Notes: NOTICE ISSUED TO CORRECT CERS ,  
Eval Division: Los Angeles County Department of Public Works  
Eval Program: UST  
Eval Source: CERS

Eval General Type: Compliance Evaluation Inspection  
Eval Date: 05-23-2019  
Violations Found: No  
Eval Type: Routine done by local agency  
Eval Notes: SITE HAS NO POWER, NO FUEL IN USTS. USTS, SUMP, PIPING AND SENSORS  
AREA INSTALLED.  
Eval Division: Los Angeles County Department of Public Works  
Eval Program: UST  
Eval Source: CERS

Eval General Type: Compliance Evaluation Inspection  
Eval Date: 07-01-2019  
Violations Found: Yes  
Eval Type: Routine done by local agency  
Eval Notes: OVFL;DW AO SMITH PPNG;SITE IN PROCESS OF OPENING,CTLS/OVFL PERFORMD  
DAY OF INSP;AS-BLTS REQD TO REFLECT LOCATION/ORIENTATION OF  
Eval Division: Los Angeles County Department of Public Works  
Eval Program: UST  
Eval Source: CERS

Eval General Type: Other/Unknown  
Eval Date: 07-16-2019  
Violations Found: Yes  
Eval Type: Other, not routine, done by local agency  
Eval Notes: MFEE FOR OUTSTANDING FY18/19 FEES. SEE C928399  
Eval Division: Los Angeles County Department of Public Works  
Eval Program: UST  
Eval Source: CERS

Eval General Type: Compliance Evaluation Inspection  
Eval Date: 07-17-2014  
Violations Found: Yes  
Eval Type: Routine done by local agency  
Eval Notes: Not reported  
Eval Division: Los Angeles County Fire Department  
Eval Program: HW  
Eval Source: CERS

Enforcement Action:  
Site ID: 160947  
Site Name: United Pacific 0203  
Site Address: 3601 INGLEWOOD AVE  
Site City: REDONDO BEACH  
Site Zip: 90278  
Enf Action Date: 07-17-2014  
Enf Action Type: Notice of Violation (Unified Program)  
Enf Action Description: Notice of Violation Issued by the Inspector at the Time of Inspection  
Enf Action Notes: Not reported

Map ID  
Direction  
Distance  
Elevation

MAP FINDINGS

Site

Database(s)

EDR ID Number  
EPA ID Number

**TOSCO - 76 STATION #4817 (Continued)**

**S105693888**

Enf Action Division: Los Angeles County Fire Department  
Enf Action Program: HW  
Enf Action Source: CERS

Affiliation:

Affiliation Type Desc: UST Property Owner Name  
Entity Name: K&L Redondo Beach Parntership  
Entity Title: Not reported  
Affiliation Address: 1750 14th Street, Suite E  
Affiliation City: Santa Monica  
Affiliation State: CA  
Affiliation Country: United States  
Affiliation Zip: 90404  
Affiliation Phone: (310) 323-3992

Affiliation Type Desc: UST Tank Owner  
Entity Name: APRO, LLC  
Entity Title: Not reported  
Affiliation Address: 4130 Cover Street  
Affiliation City: Long Beach  
Affiliation State: CA  
Affiliation Country: United States  
Affiliation Zip: 90808  
Affiliation Phone: (310) 323-3992

Affiliation Type Desc: Identification Signer  
Entity Name: Tom Robins  
Entity Title: Staff Geologist  
Affiliation Address: Not reported  
Affiliation City: Not reported  
Affiliation State: Not reported  
Affiliation Country: Not reported  
Affiliation Zip: Not reported  
Affiliation Phone: Not reported

Affiliation Type Desc: Operator  
Entity Name: APRO, LLC  
Entity Title: Not reported  
Affiliation Address: Not reported  
Affiliation City: Not reported  
Affiliation State: Not reported  
Affiliation Country: Not reported  
Affiliation Zip: Not reported  
Affiliation Phone: (310) 323-3992

Affiliation Type Desc: Parent Corporation  
Entity Name: APRO LLC  
Entity Title: Not reported  
Affiliation Address: Not reported  
Affiliation City: Not reported  
Affiliation State: Not reported  
Affiliation Country: Not reported  
Affiliation Zip: Not reported  
Affiliation Phone: Not reported

Affiliation Type Desc: UST Tank Operator  
Entity Name: APRO, LLC



Map ID  
Direction  
Distance  
Elevation

MAP FINDINGS

Site

Database(s)

EDR ID Number  
EPA ID Number

**TOSCO - 76 STATION #4817 (Continued)**

**S105693888**

Entity Title: Not reported  
Affiliation Address: 4130 Cover Street  
Affiliation City: Long Beach  
Affiliation State: CA  
Affiliation Country: United States  
Affiliation Zip: 90808  
Affiliation Phone: (310) 323-3992

Affiliation Type Desc: CUPA District  
Entity Name: Los Angeles County Fire  
Entity Title: Not reported  
Affiliation Address: 5825 Rickenbacker Road  
Affiliation City: Commerce  
Affiliation State: CA  
Affiliation Country: Not reported  
Affiliation Zip: 90040-3027  
Affiliation Phone: (323) 890-4045

Affiliation Type Desc: Document Preparer  
Entity Name: Tom Robins  
Entity Title: Not reported  
Affiliation Address: Not reported  
Affiliation City: Not reported  
Affiliation State: Not reported  
Affiliation Country: Not reported  
Affiliation Zip: Not reported  
Affiliation Phone: Not reported

Affiliation Type Desc: Environmental Contact  
Entity Name: Tom Robins  
Entity Title: Not reported  
Affiliation Address: 4130 Cover Street  
Affiliation City: Long Beach  
Affiliation State: CA  
Affiliation Country: Not reported  
Affiliation Zip: 90808  
Affiliation Phone: Not reported

Affiliation Type Desc: Facility Mailing Address  
Entity Name: Mailing Address  
Entity Title: Not reported  
Affiliation Address: 3601 Inglewood Avenue  
Affiliation City: Redondo Beach  
Affiliation State: CA  
Affiliation Country: Not reported  
Affiliation Zip: 90278  
Affiliation Phone: Not reported

Affiliation Type Desc: Legal Owner  
Entity Name: APRO, LLC  
Entity Title: Not reported  
Affiliation Address: 4130 Cover Street  
Affiliation City: Long Beach  
Affiliation State: CA  
Affiliation Country: United States  
Affiliation Zip: 90808  
Affiliation Phone: (310) 323-3992



Map ID  
Direction  
Distance  
Elevation

MAP FINDINGS

Site

Database(s)

EDR ID Number  
EPA ID Number

**VELLIOS MACHINE SHOP INC (Continued)**

**S113011049**

CA Waste Code:	222 - Oil/water separation sludge
Disposal Method:	H141 - Storage, Bulking, And/Or Transfer Off Site--No Treatment/Reovery (H010-H129) Or (H131-H135)
Tons:	4.17
Year:	2014
Gepaid:	CAD981974108
TSD EPA ID:	CAT080013352
CA Waste Code:	222 - Oil/water separation sludge
Disposal Method:	H039 - Other Recovery Of Reclamation For Reuse Including Acid Regeneration, Organics Recovery Ect
Tons:	3.336
Year:	2012
Gepaid:	CAD981974108
TSD EPA ID:	CAT080013352
CA Waste Code:	222 - Oil/water separation sludge
Disposal Method:	H039 - Other Recovery Of Reclamation For Reuse Including Acid Regeneration, Organics Recovery Ect
Tons:	3.336
Year:	2010
Gepaid:	CAD981974108
TSD EPA ID:	CAT080013352
CA Waste Code:	222 - Oil/water separation sludge
Disposal Method:	H039 - Other Recovery Of Reclamation For Reuse Including Acid Regeneration, Organics Recovery Ect
Tons:	4.17
Year:	2009
Gepaid:	CAD981974108
TSD EPA ID:	CAT080013352
CA Waste Code:	222 - Oil/water separation sludge
Disposal Method:	H039 - Other Recovery Of Reclamation For Reuse Including Acid Regeneration, Organics Recovery Ect
Tons:	3.2526
Year:	2008
Gepaid:	CAD981974108
TSD EPA ID:	CAT080013352
CA Waste Code:	222 - Oil/water separation sludge
Disposal Method:	H039 - Other Recovery Of Reclamation For Reuse Including Acid Regeneration, Organics Recovery Ect
Tons:	3.64875
Year:	2006
Gepaid:	CAD981974108
TSD EPA ID:	CAT080013352
CA Waste Code:	222 - Oil/water separation sludge
Disposal Method:	R01 - Recycler
Tons:	2.89815
Year:	2004
Gepaid:	CAD981974108
TSD EPA ID:	CAT080013352
CA Waste Code:	222 - Oil/water separation sludge
Disposal Method:	R01 - Recycler

Map ID  
Direction  
Distance  
Elevation

MAP FINDINGS

Site

Database(s)

EDR ID Number  
EPA ID Number

**VELLIOS MACHINE SHOP INC (Continued)**

**S113011049**

Tons: 5.2959  
Year: 2003  
Gepaid: CAD981974108  
TSD EPA ID: CAT080013352  
CA Waste Code: 222 - Oil/water separation sludge  
Disposal Method: R01 - Recycler  
Tons: 4.0032

[Click this hyperlink](#) while viewing on your computer to access 16 additional CA HAZNET: record(s) in the EDR Site Report.

Additional Info:

Year: 2014  
Gen EPA ID: CAD981974108  
Shipment Date: 20140410  
Creation Date: 6/18/2014 22:14:38  
Receipt Date: 20140410  
Manifest ID: 004253620SKS  
Trans EPA ID: TXR000081205  
Trans Name: SAFETY-KLEEN SYSTEMS INC  
Trans 2 EPA ID: Not reported  
Trans 2 Name: Not reported  
TSD EPA ID: CAT080013352  
Trans Name: DEMENNO/KERDOON  
TSD Alt EPA ID: Not reported  
TSD Alt Name: Not reported  
CA Waste Code: 222 - Oil/water separation sludge  
RCRA Code: Not reported  
Disposal Method: H039 - Other Recovery Of Reclamation For Reuse Including Acid Regeneration, Organics Recovery Ect  
Quantity Tons: 3.336  
Waste Quantity: 800  
Quantity Unit: G  
Additional Code 1: Not reported  
Additional Code 2: Not reported  
Additional Code 3: Not reported  
Additional Code 4: Not reported  
Additional Code 5: Not reported

Additional Info:

Year: 2009  
Gen EPA ID: CAD981974108  
Shipment Date: 20090902  
Creation Date: 10/29/2009 18:30:09  
Receipt Date: 20090902  
Manifest ID: 002158098SKS  
Trans EPA ID: TXR000050930  
Trans Name: SAFETY-KLEEN SYSTEMS INC  
Trans 2 EPA ID: Not reported  
Trans 2 Name: Not reported  
TSD EPA ID: CAT080013352  
Trans Name: DEMENNO / KERDOON



Map ID  
Direction  
Distance  
Elevation

MAP FINDINGS

Site

Database(s)

EDR ID Number  
EPA ID Number

**VELLIOS MACHINE SHOP INC (Continued)**

**S113011049**

TSDf Alt EPA ID:	Not reported
TSDf Alt Name:	Not reported
CA Waste Code:	222 - Oil/water separation sludge
RCRA Code:	Not reported
Disposal Method:	H039 - Other Recovery Of Reclamation For Reuse Including Acid Regeneration, Organics Recovery Ect
Quantity Tons:	3.2526
Waste Quantity:	780
Quantity Unit:	G
Additional Code 1:	Not reported
Additional Code 2:	Not reported
Additional Code 3:	Not reported
Additional Code 4:	Not reported
Additional Code 5:	Not reported
Additional Info:	
Year:	2002
Gen EPA ID:	CAD981974108
Shipment Date: 20020516	
Creation Date: 8/29/2002 18:31:16	
Receipt Date: 20020517	
Manifest ID: 21452954	
Trans EPA ID: SCR000075150	
Trans Name: Not reported	
Trans 2 EPA ID: Not reported	
Trans 2 Name: Not reported	
TSDf EPA ID: CAT080013352	
Trans Name: Not reported	
TSDf Alt EPA ID: Not reported	
TSDf Alt Name: Not reported	
CA Waste Code: 222 - Oil/water separation sludge	
RCRA Code: Not reported	
Disposal Method: R01 - Recycler	
Quantity Tons: 0.4587	
Waste Quantity: 110	
Quantity Unit: G	
Additional Code 1: Not reported	
Additional Code 2: Not reported	
Additional Code 3: Not reported	
Additional Code 4: Not reported	
Additional Code 5: Not reported	
Additional Info:	
Year:	2017
Gen EPA ID:	CAD981974108
Shipment Date: 20170914	
Creation Date: 6/20/2018 18:31:51	
Receipt Date: 20170920	
Manifest ID: 005736766SKS	
Trans EPA ID: TXR000081205	
Trans Name: SAFETY-KLEEN SYSTEMS INC	
Trans 2 EPA ID: Not reported	
Trans 2 Name: Not reported	
TSDf EPA ID: CAD044429835	

Map ID  
Direction  
Distance  
Elevation

MAP FINDINGS

Site

Database(s)

EDR ID Number  
EPA ID Number

**VELLIOS MACHINE SHOP INC (Continued)**

**S113011049**

Trans Name: CLEAN HARBORS OF WILMINGTON LLC  
TSDf Alt EPA ID: Not reported  
TSDf Alt Name: Not reported  
CA Waste Code: 222 - Oil/water separation sludge  
RCRA Code: Not reported  
Disposal Method: H141 - Storage, Bulking, And/Or Transfer Off Site--No Treatment/Reovery (H010-H129) Or (H131-H135)  
Quantity Tons: 4.587  
Waste Quantity: 1100  
Quantity Unit: G  
Additional Code 1: Not reported  
Additional Code 2: Not reported  
Additional Code 3: Not reported  
Additional Code 4: Not reported  
Additional Code 5: Not reported

Additional Info:

Year: 2003  
Gen EPA ID: CAD981974108

Shipment Date: 20030109  
Creation Date: 5/21/2003 18:32:18  
Receipt Date: 20030109  
Manifest ID: 22182242  
Trans EPA ID: TXR000050930  
Trans Name: Not reported  
Trans 2 EPA ID: Not reported  
Trans 2 Name: Not reported  
TSDf EPA ID: CAT080013352  
Trans Name: Not reported  
TSDf Alt EPA ID: CAT080013352  
TSDf Alt Name: Not reported  
CA Waste Code: 222 - Oil/water separation sludge  
RCRA Code: Not reported  
Disposal Method: R01 - Recycler  
Quantity Tons: 4.0032  
Waste Quantity: 960  
Quantity Unit: G  
Additional Code 1: Not reported  
Additional Code 2: Not reported  
Additional Code 3: Not reported  
Additional Code 4: Not reported  
Additional Code 5: Not reported

Additional Info:

Year: 1996  
Gen EPA ID: CAD981974108

Shipment Date: 19960703  
Creation Date: 5/30/1997 0:00:00  
Receipt Date: 19960705  
Manifest ID: 95752681  
Trans EPA ID: CAD981427669  
Trans Name: Not reported  
Trans 2 EPA ID: Not reported  
Trans 2 Name: Not reported

Map ID  
Direction  
Distance  
Elevation

MAP FINDINGS

Site

Database(s)

EDR ID Number  
EPA ID Number

**VELLIOS MACHINE SHOP INC (Continued)**

**S113011049**

TSDF EPA ID: CAD099452708  
Trans Name: Not reported  
TSDF Alt EPA ID: Not reported  
TSDF Alt Name: Not reported  
CA Waste Code: 221 - Waste oil and mixed oil  
RCRA Code: Not reported  
Disposal Method: R01 - Recycler  
Quantity Tons: 3.8  
Waste Quantity: 1000  
Quantity Unit: G  
Additional Code 1: Not reported  
Additional Code 2: Not reported  
Additional Code 3: Not reported  
Additional Code 4: Not reported  
Additional Code 5: Not reported

Additional Info:

Year: 1994  
Gen EPA ID: CAD981974108

Shipment Date: 19940802  
Creation Date: 10/16/1995 0:00:00  
Receipt Date: 19940804  
Manifest ID: 93521617  
Trans EPA ID: CAD981427669  
Trans Name: Not reported  
Trans 2 EPA ID: Not reported  
Trans 2 Name: Not reported  
TSDF EPA ID: CAD099452708  
Trans Name: Not reported  
TSDF Alt EPA ID: Not reported  
TSDF Alt Name: Not reported  
CA Waste Code: 223 - Unspecified oil-containing waste  
RCRA Code: Not reported  
Disposal Method: R01 - Recycler  
Quantity Tons: 3.1275  
Waste Quantity: 750  
Quantity Unit: G  
Additional Code 1: Not reported  
Additional Code 2: Not reported  
Additional Code 3: Not reported  
Additional Code 4: Not reported  
Additional Code 5: Not reported

Additional Info:

Year: 1997  
Gen EPA ID: CAD981974108

Shipment Date: 19971118  
Creation Date: 7/23/1998 0:00:00  
Receipt Date: 19971118  
Manifest ID: 97475328  
Trans EPA ID: ILD984908202  
Trans Name: Not reported  
Trans 2 EPA ID: Not reported  
Trans 2 Name: Not reported

Map ID  
Direction  
Distance  
Elevation

MAP FINDINGS

Site

Database(s)

EDR ID Number  
EPA ID Number

**VELLIOS MACHINE SHOP INC (Continued)**

**S113011049**

TSDF EPA ID: CAD099452708  
Trans Name: Not reported  
TSDF Alt EPA ID: Not reported  
TSDF Alt Name: Not reported  
CA Waste Code: 222 - Oil/water separation sludge  
RCRA Code: Not reported  
Disposal Method: H01 - Transfer Station  
Quantity Tons: 3.974  
Waste Quantity: 953  
Quantity Unit: G  
Additional Code 1: Not reported  
Additional Code 2: Not reported  
Additional Code 3: Not reported  
Additional Code 4: Not reported  
Additional Code 5: Not reported

Additional Info:

Year: 2015  
Gen EPA ID: CAD981974108

Shipment Date: 20150317  
Creation Date: 6/25/2015 22:15:36  
Receipt Date: 20150317  
Manifest ID: 004758295SKS  
Trans EPA ID: TXR000081205  
Trans Name: SAFETY-KLEEN SYSTEMS INC  
Trans 2 EPA ID: Not reported  
Trans 2 Name: Not reported  
TSDF EPA ID: CAD044429835  
Trans Name: CLEAN HARBORS WILMINGTON LLC  
TSDF Alt EPA ID: Not reported  
TSDF Alt Name: Not reported  
CA Waste Code: 222 - Oil/water separation sludge  
RCRA Code: Not reported  
Disposal Method: H141 - Storage, Bulking, And/Or Transfer Off Site--No Treatment/Reovery (H010-H129) Or (H131-H135)  
Quantity Tons: 4.17  
Waste Quantity: 1000  
Quantity Unit: G  
Additional Code 1: Not reported  
Additional Code 2: Not reported  
Additional Code 3: Not reported  
Additional Code 4: Not reported  
Additional Code 5: Not reported

Additional Info:

Year: 2001  
Gen EPA ID: CAD981974108

Shipment Date: 20010702  
Creation Date: 8/24/2001 0:00:00  
Receipt Date: 20010712  
Manifest ID: 20834638  
Trans EPA ID: CAD981427669  
Trans Name: Not reported  
Trans 2 EPA ID: Not reported

Map ID  
Direction  
Distance  
Elevation

MAP FINDINGS

Site

Database(s)

EDR ID Number  
EPA ID Number

**VELLIOS MACHINE SHOP INC (Continued)**

**S113011049**

Trans 2 Name: Not reported  
TSDf EPA ID: CAD099452708  
Trans Name: Not reported  
TSDf Alt EPA ID: CAD099452708  
TSDf Alt Name: Not reported  
CA Waste Code: 221 - Waste oil and mixed oil  
RCRA Code: Not reported  
Disposal Method: R01 - Recycler  
Quantity Tons: 2.85  
Waste Quantity: 750  
Quantity Unit: G  
Additional Code 1: Not reported  
Additional Code 2: Not reported  
Additional Code 3: Not reported  
Additional Code 4: Not reported  
Additional Code 5: Not reported

Additional Info:

Year: 2000  
Gen EPA ID: CAD981974108

Shipment Date: 20001114  
Creation Date: 1/12/2001 0:00:00  
Receipt Date: 20001114  
Manifest ID: 20581685  
Trans EPA ID: CA0000970392  
Trans Name: Not reported  
Trans 2 EPA ID: Not reported  
Trans 2 Name: Not reported  
TSDf EPA ID: NVT330010000  
Trans Name: Not reported  
TSDf Alt EPA ID: Not reported  
TSDf Alt Name: Not reported  
CA Waste Code: 352 - Other organic solids  
RCRA Code: Not reported  
Disposal Method: D80 - Disposal, Land Fill  
Quantity Tons: 0.5  
Waste Quantity: 1000  
Quantity Unit: P  
Additional Code 1: Not reported  
Additional Code 2: Not reported  
Additional Code 3: Not reported  
Additional Code 4: Not reported  
Additional Code 5: Not reported

Shipment Date: 20001002  
Creation Date: 12/8/2000 0:00:00  
Receipt Date: 20001002  
Manifest ID: 20287832  
Trans EPA ID: SCR000075150  
Trans Name: Not reported  
Trans 2 EPA ID: Not reported  
Trans 2 Name: Not reported  
TSDf EPA ID: CAT000613935  
Trans Name: Not reported  
TSDf Alt EPA ID: CAT000613935  
TSDf Alt Name: Not reported



Map ID  
Direction  
Distance  
Elevation

MAP FINDINGS

Site

Database(s)

EDR ID Number  
EPA ID Number

**VELLIOS MACHINE SHOP INC (Continued)**

**S113011049**

CA Waste Code: 134 - Aqueous solution with <10% total organic residues  
RCRA Code: D039  
Disposal Method: H01 - Transfer Station  
Quantity Tons: 0.21  
Waste Quantity: 50  
Quantity Unit: G  
Additional Code 1: Not reported  
Additional Code 2: Not reported  
Additional Code 3: Not reported  
Additional Code 4: Not reported  
Additional Code 5: Not reported

Additional Info:

Year: 2012  
Gen EPA ID: CAD981974108

Shipment Date: 20120702  
Creation Date: 10/15/2012 22:15:12  
Receipt Date: 20120703  
Manifest ID: 003262607SKS  
Trans EPA ID: TXR000050930  
Trans Name: SAFETY-KLEEN SYSTEMS INC  
Trans 2 EPA ID: Not reported  
Trans 2 Name: Not reported  
TSDf EPA ID: CAT080013352  
Trans Name: DEMENNO / KERDOON  
TSDf Alt EPA ID: Not reported  
TSDf Alt Name: Not reported  
CA Waste Code: 222 - Oil/water separation sludge  
RCRA Code: Not reported  
Disposal Method: H039 - Other Recovery Of Reclamation For Reuse Including Acid  
Regeneration, Organics Recovery Ect  
Quantity Tons: 3.336  
Waste Quantity: 800  
Quantity Unit: G  
Additional Code 1: Not reported  
Additional Code 2: Not reported  
Additional Code 3: Not reported  
Additional Code 4: Not reported  
Additional Code 5: Not reported

Additional Info:

Year: 2008  
Gen EPA ID: CAD981974108

Shipment Date: 20080711  
Creation Date: 9/4/2008 18:30:17  
Receipt Date: 20080711  
Manifest ID: 001308560SKS  
Trans EPA ID: TXR000050930  
Trans Name: SAFETY-KLEEN SYSTEMS INC  
Trans 2 EPA ID: Not reported  
Trans 2 Name: Not reported  
TSDf EPA ID: CAT080013352  
Trans Name: DEMENNO / KERDOON  
TSDf Alt EPA ID: Not reported

Map ID  
Direction  
Distance  
Elevation

MAP FINDINGS

Site

Database(s)

EDR ID Number  
EPA ID Number

**VELLIOS MACHINE SHOP INC (Continued)**

**S113011049**

TSDf Alt Name:	Not reported
CA Waste Code:	222 - Oil/water separation sludge
RCRA Code:	Not reported
Disposal Method:	H039 - Other Recovery Of Reclamation For Reuse Including Acid Regeneration, Organics Recovery Ect
Quantity Tons:	3.64875
Waste Quantity:	875
Quantity Unit:	G
Additional Code 1:	Not reported
Additional Code 2:	Not reported
Additional Code 3:	Not reported
Additional Code 4:	Not reported
Additional Code 5:	Not reported
Additional Info:	
Year:	2004
Gen EPA ID:	CAD981974108
Shipment Date: 20040414	
Creation Date: 10/14/2004 15:19:37	
Receipt Date: 20040414	
Manifest ID: 22316636	
Trans EPA ID: TXR000050930	
Trans Name: SAFETY-KLEEN SYSTEMS INC	
Trans 2 EPA ID: Not reported	
Trans 2 Name: Not reported	
TSDf EPA ID: CAT080013352	
Trans Name: DEMENNO KERDOON	
TSDf Alt EPA ID: CAT080013352	
TSDf Alt Name: Not reported	
CA Waste Code: 222 - Oil/water separation sludge	
RCRA Code: Not reported	
Disposal Method: R01 - Recycler	
Quantity Tons: 5.2959	
Waste Quantity: 1270	
Quantity Unit: G	
Additional Code 1: Not reported	
Additional Code 2: Not reported	
Additional Code 3: Not reported	
Additional Code 4: Not reported	
Additional Code 5: Not reported	
Additional Info:	
Year:	2010
Gen EPA ID:	CAD981974108
Shipment Date: 20101025	
Creation Date: 1/3/2011 18:30:39	
Receipt Date: 20101026	
Manifest ID: 003865339FLE	
Trans EPA ID: TXR000050930	
Trans Name: SAFETY-KLEEN SYSTEMS INC	
Trans 2 EPA ID: Not reported	
Trans 2 Name: Not reported	
TSDf EPA ID: CAT080013352	
Trans Name: DEMENNO / KERDOON	

Map ID  
Direction  
Distance  
Elevation

MAP FINDINGS

Site

Database(s)

EDR ID Number  
EPA ID Number

**VELLIOS MACHINE SHOP INC (Continued)**

**S113011049**

TSDf Alt EPA ID:	Not reported
TSDf Alt Name:	Not reported
CA Waste Code:	222 - Oil/water separation sludge
RCRA Code:	Not reported
Disposal Method:	H039 - Other Recovery Of Reclamation For Reuse Including Acid Regeneration, Organics Recovery Ect
Quantity Tons:	4.17
Waste Quantity:	1000
Quantity Unit:	G
Additional Code 1:	Not reported
Additional Code 2:	Not reported
Additional Code 3:	Not reported
Additional Code 4:	Not reported
Additional Code 5:	Not reported
Additional Info:	
Year:	1998
Gen EPA ID:	CAD981974108
Shipment Date: 19980731	
Creation Date: 10/1/1998 0:00:00	
Receipt Date: 19980806	
Manifest ID: 98085763	
Trans EPA ID: CA0000970392	
Trans Name: Not reported	
Trans 2 EPA ID: Not reported	
Trans 2 Name: Not reported	
TSDf EPA ID: CAT080033681	
Trans Name: Not reported	
TSDf Alt EPA ID: CAT080033681	
TSDf Alt Name: Not reported	
CA Waste Code: 352 - Other organic solids	
RCRA Code: Not reported	
Disposal Method: R01 - Recycler	
Quantity Tons: 0.9	
Waste Quantity: 1800	
Quantity Unit: P	
Additional Code 1: Not reported	
Additional Code 2: Not reported	
Additional Code 3: Not reported	
Additional Code 4: Not reported	
Additional Code 5: Not reported	
Additional Info:	
Year:	1999
Gen EPA ID:	CAD981974108
Shipment Date: 19991104	
Creation Date: 1/4/2000 0:00:00	
Receipt Date: 19991109	
Manifest ID: 99514008	
Trans EPA ID: ILD984908202	
Trans Name: Not reported	
Trans 2 EPA ID: SCD987574647	
Trans 2 Name: Not reported	
TSDf EPA ID: CAT000613893	

Map ID  
Direction  
Distance  
Elevation

MAP FINDINGS

Site

Database(s)

EDR ID Number  
EPA ID Number

**VELLIOS MACHINE SHOP INC (Continued)**

**S113011049**

Trans Name: Not reported  
TSDF Alt EPA ID: Not reported  
TSDF Alt Name: Not reported  
CA Waste Code: 134 - Aqueous solution with <10% total organic residues  
RCRA Code: D039  
Disposal Method: H01 - Transfer Station  
Quantity Tons: 0.1134  
Waste Quantity: 27  
Quantity Unit: G  
Additional Code 1: Not reported  
Additional Code 2: Not reported  
Additional Code 3: Not reported  
Additional Code 4: Not reported  
Additional Code 5: Not reported

Shipment Date: 19991014  
Creation Date: 1/11/2000 0:00:00  
Receipt Date: 19991020  
Manifest ID: 99368937  
Trans EPA ID: CA0000970392  
Trans Name: Not reported  
Trans 2 EPA ID: Not reported  
Trans 2 Name: Not reported  
TSDF EPA ID: CAT080033681  
Trans Name: Not reported  
TSDF Alt EPA ID: CAT080033681  
TSDF Alt Name: Not reported  
CA Waste Code: 352 - Other organic solids  
RCRA Code: Not reported  
Disposal Method: R01 - Recycler  
Quantity Tons: 0.25  
Waste Quantity: 500  
Quantity Unit: P  
Additional Code 1: Not reported  
Additional Code 2: Not reported  
Additional Code 3: Not reported  
Additional Code 4: Not reported  
Additional Code 5: Not reported

Shipment Date: 19990518  
Creation Date: 7/7/1999 0:00:00  
Receipt Date: 19990519  
Manifest ID: 99217503  
Trans EPA ID: ILD984908202  
Trans Name: Not reported  
Trans 2 EPA ID: SCD987574647  
Trans 2 Name: Not reported  
TSDF EPA ID: CAT000613893  
Trans Name: Not reported  
TSDF Alt EPA ID: CAT000613893  
TSDF Alt Name: Not reported  
CA Waste Code: 134 - Aqueous solution with <10% total organic residues  
RCRA Code: D039  
Disposal Method: H01 - Transfer Station  
Quantity Tons: 0.1092  
Waste Quantity: 26  
Quantity Unit: G

Map ID  
Direction  
Distance  
Elevation

MAP FINDINGS

Site

Database(s)

EDR ID Number  
EPA ID Number

**VELLIOS MACHINE SHOP INC (Continued)**

**S113011049**

Additional Code 1: Not reported  
Additional Code 2: Not reported  
Additional Code 3: Not reported  
Additional Code 4: Not reported  
Additional Code 5: Not reported

Shipment Date: 19990225  
Creation Date: 4/20/1999 0:00:00  
Receipt Date: 19990225  
Manifest ID: 98858154  
Trans EPA ID: ILD984908202  
Trans Name: Not reported  
Trans 2 EPA ID: Not reported  
Trans 2 Name: Not reported  
TSDf EPA ID: CAT000613935  
Trans Name: Not reported  
TSDf Alt EPA ID: Not reported  
TSDf Alt Name: Not reported  
CA Waste Code: 134 - Aqueous solution with <10% total organic residues  
RCRA Code: D039  
Disposal Method: H01 - Transfer Station  
Quantity Tons: 0.0714  
Waste Quantity: 17  
Quantity Unit: G  
Additional Code 1: Not reported  
Additional Code 2: Not reported  
Additional Code 3: Not reported  
Additional Code 4: Not reported  
Additional Code 5: Not reported

Shipment Date: 19990106  
Creation Date: 3/1/1999 0:00:00  
Receipt Date: 19990107  
Manifest ID: 98312862  
Trans EPA ID: ILD984908202  
Trans Name: Not reported  
Trans 2 EPA ID: SCD987574647  
Trans 2 Name: Not reported  
TSDf EPA ID: CAT000613893  
Trans Name: Not reported  
TSDf Alt EPA ID: Not reported  
TSDf Alt Name: Not reported  
CA Waste Code: 741 - Liquids with halogenated organic compounds > 1000 mg/l  
RCRA Code: D006  
Disposal Method: H01 - Transfer Station  
Quantity Tons: 0.1042  
Waste Quantity: 25  
Quantity Unit: G  
Additional Code 1: Not reported  
Additional Code 2: Not reported  
Additional Code 3: Not reported  
Additional Code 4: Not reported  
Additional Code 5: Not reported

Shipment Date: 19990106  
Creation Date: 3/1/1999 0:00:00  
Receipt Date: 19990107



Map ID  
Direction  
Distance  
Elevation

MAP FINDINGS

Site

Database(s)

EDR ID Number  
EPA ID Number

**VELLIOS MACHINE SHOP INC (Continued)**

**S113011049**

Manifest ID: 98312862  
Trans EPA ID: ILD984908202  
Trans Name: Not reported  
Trans 2 EPA ID: SCD987574647  
Trans 2 Name: Not reported  
TSDf EPA ID: CAT000613893  
Trans Name: Not reported  
TSDf Alt EPA ID: Not reported  
TSDf Alt Name: Not reported  
CA Waste Code: 134 - Aqueous solution with <10% total organic residues  
RCRA Code: D006  
Disposal Method: H01 - Transfer Station  
Quantity Tons: 0.147  
Waste Quantity: 35  
Quantity Unit: G  
Additional Code 1: Not reported  
Additional Code 2: Not reported  
Additional Code 3: Not reported  
Additional Code 4: Not reported  
Additional Code 5: Not reported

**Additional Info:**

Year: 2006  
Gen EPA ID: CAD981974108

Shipment Date: 20060504  
Creation Date: 9/14/2006 18:35:38  
Receipt Date: 20060505  
Manifest ID: 25010800  
Trans EPA ID: TXR000050930  
Trans Name: SAFETY KLEEN SYSTEMS INC  
Trans 2 EPA ID: Not reported  
Trans 2 Name: Not reported  
TSDf EPA ID: CAT080013352  
Trans Name: DEMENNO KERDOON  
TSDf Alt EPA ID: CAT080013352  
TSDf Alt Name: Not reported  
CA Waste Code: 222 - Oil/water separation sludge  
RCRA Code: Not reported  
Disposal Method: R01 - Recycler  
Quantity Tons: 2.89815  
Waste Quantity: 695  
Quantity Unit: G  
Additional Code 1: Not reported  
Additional Code 2: Not reported  
Additional Code 3: Not reported  
Additional Code 4: Not reported  
Additional Code 5: Not reported

**CERS:**

Name: VELLIOS MACHINE SHOP INC  
Address: 4625 MANHATTAN BEACH BLVD  
City,State,Zip: LAWNSDALE, CA 90260  
Site ID: 80312  
CERS ID: 10270327  
CERS Description: Chemical Storage Facilities

Map ID  
Direction  
Distance  
Elevation

MAP FINDINGS

Site

Database(s)

EDR ID Number  
EPA ID Number

**VELLIOS MACHINE SHOP INC (Continued)**

**S113011049**

Violations:

Site ID: 80312  
Site Name: VELLIOS MACHINE SHOP INC  
Violation Date: 12-19-2016  
Citation: HSC 6.95 25508.2 - California Health and Safety Code, Chapter 6.95, Section(s) 25508.2

Violation Description: Failure to annually review and electronically certify that the business plan is complete and accurate on or before the annual due date.

Violation Notes: Returned to compliance on 12/20/2016. OBSERVATION: The facility has not annually reviewed and certified that the business plan is complete, accurate, and up-to-date. CORRECTIVE ACTION: Review, revise, and certify the business plan electronically in the California Environmental Reporting System (CERS).

Violation Division: Los Angeles County Fire Department  
Violation Program: HMRRP  
Violation Source: CERS

Site ID: 80312  
Site Name: VELLIOS MACHINE SHOP INC  
Violation Date: 12-19-2016  
Citation: HSC 6.5 25250.19(c) - California Health and Safety Code, Chapter 6.5, Section(s) 25250.19(c)

Violation Description: Failure to record in an operating log and retain for three years the following information for each shipment of recycled or exempted oil:  
1) The name and address of the used oil recycling facility or generator claiming the oil meets the requirements of HSC 6.5 25250.1.  
2) The name and address of the facility receiving the shipment. 3) The quantity of oil delivered. 4) The date of shipment or delivery. 5) A cross-reference to the records and documentation required under HSC 6.5 25250.1.

Violation Notes: Returned to compliance on 12/20/2016. OBSERVATION: The Owner/Operator failed to retain paperwork documenting disposal of used oil for 2016. CORRECTIVE ACTION: The Owner/Operator shall maintain copies documenting disposal of used oil for a minimum of 3 years.

Violation Division: Los Angeles County Fire Department  
Violation Program: HW  
Violation Source: CERS

Evaluation:

Eval General Type: Compliance Evaluation Inspection  
Eval Date: 09-23-2013  
Violations Found: No  
Eval Type: Routine done by local agency  
Eval Notes: Inspected by M. Mekasha  
Eval Division: Los Angeles County Fire Department  
Eval Program: HMRRP  
Eval Source: CERS

Eval General Type: Compliance Evaluation Inspection  
Eval Date: 09-23-2013  
Violations Found: No  
Eval Type: Routine done by local agency  
Eval Notes: HMS III related duties. Training HMS I's  
Eval Division: Los Angeles County Fire Department  
Eval Program: HMRRP

Map ID  
Direction  
Distance  
Elevation

MAP FINDINGS

Site

Database(s)

EDR ID Number  
EPA ID Number

**VELLIOS MACHINE SHOP INC (Continued)**

**S113011049**

Eval Source: CERS

Eval General Type: Compliance Evaluation Inspection  
Eval Date: 09-23-2013  
Violations Found: No  
Eval Type: Routine done by local agency  
Eval Notes: Inspected by M. Mekasha  
Eval Division: Los Angeles County Fire Department  
Eval Program: HW  
Eval Source: CERS

Eval General Type: Compliance Evaluation Inspection  
Eval Date: 12-19-2016  
Violations Found: Yes  
Eval Type: Routine done by local agency  
Eval Notes: Harry Vellios  
Eval Division: Los Angeles County Fire Department  
Eval Program: HMRRP  
Eval Source: CERS

Eval General Type: Compliance Evaluation Inspection  
Eval Date: 12-19-2016  
Violations Found: Yes  
Eval Type: Routine done by local agency  
Eval Notes: Harry Vellios  
Eval Division: Los Angeles County Fire Department  
Eval Program: HW  
Eval Source: CERS

Eval General Type: Other/Unknown  
Eval Date: 12-20-2016  
Violations Found: No  
Eval Type: Other, not routine, done by local agency  
Eval Notes: Not reported  
Eval Division: Los Angeles County Fire Department  
Eval Program: HMRRP  
Eval Source: CERS

Eval General Type: Compliance Evaluation Inspection  
Eval Date: 09-23-2013  
Violations Found: No  
Eval Type: Routine done by local agency  
Eval Notes: Not reported  
Eval Division: Los Angeles County Fire Department  
Eval Program: HW  
Eval Source: CERS

Coordinates:  
Site ID: 80312  
Facility Name: VELLIOS MACHINE SHOP INC  
Env Int Type Code: HWG  
Program ID: 10270327  
Coord Name: Not reported  
Ref Point Type Desc: Center of a facility or station.  
Latitude: 33.887760  
Longitude: -118.358460

Map ID  
Direction  
Distance  
Elevation

MAP FINDINGS

Site

Database(s)

EDR ID Number  
EPA ID Number

**VELLIOS MACHINE SHOP INC (Continued)**

**S113011049**

Affiliation:

Affiliation Type Desc: CUPA District  
Entity Name: Los Angeles County Fire  
Entity Title: Not reported  
Affiliation Address: 5825 Rickenbacker Road  
Affiliation City: Commerce  
Affiliation State: CA  
Affiliation Country: Not reported  
Affiliation Zip: 90040-3027  
Affiliation Phone: (323) 890-4045

Affiliation Type Desc: Facility Mailing Address  
Entity Name: Mailing Address  
Entity Title: Not reported  
Affiliation Address: 4625 MANHATTAN BCH BLVD  
Affiliation City: LAWNSDALE  
Affiliation State: CA  
Affiliation Country: Not reported  
Affiliation Zip: 90260  
Affiliation Phone: Not reported

Affiliation Type Desc: Legal Owner  
Entity Name: VELLIOS MACHINE SHOP LINC  
Entity Title: Not reported  
Affiliation Address: 4625 MANHATTAN BCH BL  
Affiliation City: LAWNSDALE  
Affiliation State: CA  
Affiliation Country: United States  
Affiliation Zip: 90260  
Affiliation Phone: (310) 643-8540

Affiliation Type Desc: Operator  
Entity Name: HARRY VELLIOS  
Entity Title: Not reported  
Affiliation Address: Not reported  
Affiliation City: Not reported  
Affiliation State: Not reported  
Affiliation Country: Not reported  
Affiliation Zip: Not reported  
Affiliation Phone: (310) 375-3216

Affiliation Type Desc: Parent Corporation  
Entity Name: VELLIOS MACHINE SHOP INC  
Entity Title: Not reported  
Affiliation Address: Not reported  
Affiliation City: Not reported  
Affiliation State: Not reported  
Affiliation Country: Not reported  
Affiliation Zip: Not reported  
Affiliation Phone: Not reported

Affiliation Type Desc: Property Owner  
Entity Name: HARRY VELLIOS  
Entity Title: Not reported  
Affiliation Address: 33 moccasin lane  
Affiliation City: rolling hills estates  
Affiliation State: CA

Map ID  
Direction  
Distance  
Elevation

MAP FINDINGS

Site

Database(s)

EDR ID Number  
EPA ID Number

**VELLIOS MACHINE SHOP INC (Continued)**

**S113011049**

Affiliation Country: United States  
Affiliation Zip: 90274  
Affiliation Phone: (310) 375-3216

Affiliation Type Desc: Identification Signer  
Entity Name: HARRY VELLIOS  
Entity Title: PRESIDENT  
Affiliation Address: Not reported  
Affiliation City: Not reported  
Affiliation State: Not reported  
Affiliation Country: Not reported  
Affiliation Zip: Not reported  
Affiliation Phone: Not reported

Affiliation Type Desc: Document Preparer  
Entity Name: HARRY VELLIOS  
Entity Title: Not reported  
Affiliation Address: Not reported  
Affiliation City: Not reported  
Affiliation State: Not reported  
Affiliation Country: Not reported  
Affiliation Zip: Not reported  
Affiliation Phone: Not reported

Affiliation Type Desc: Environmental Contact  
Entity Name: HARRY VELLIOS  
Entity Title: Not reported  
Affiliation Address: 4625 manhattan beach blvd  
Affiliation City: lawndale  
Affiliation State: CA  
Affiliation Country: Not reported  
Affiliation Zip: 90260  
Affiliation Phone: Not reported

**HWTS:**

Name: VELLIOS MACHINE SHOP INC  
Address: 4625 MANHATTAN BEACH BLVD  
Address 2: Not reported  
City,State,Zip: LAWNDALE, CA 902600000  
EPA ID: CAX000225045  
Inactive Date: 04/30/1986  
Create Date: 03/08/1985  
Last Act Date: 07/10/2001  
Mailing Name: Not reported  
Mailing Address: --  
Mailing Address 2: Not reported  
Mailing City,State,Zip: LAWNDALE, CA 902600000  
Owner Name: --  
Owner Address: --  
Owner Address 2: Not reported  
Owner City,State,Zip: --, 99 --  
Contact Name: INACTIVE PER SURVEY 3-15-95LH  
Contact Address: --  
Contact Address 2: Not reported  
City,State,Zip: --, 99 --



Map ID  
Direction  
Distance  
Elevation

MAP FINDINGS

Site

Database(s)

EDR ID Number  
EPA ID Number

**VELLIOS MACHINE SHOP INC (Continued)**

**S113011049**

Name: VELLIOS MACHINE SHOP INC  
Address: 4625 MANHATTAN BEACH BLVD  
Address 2: Not reported  
City,State,Zip: LAWNDALE, CA 902600000  
EPA ID: CAD981974108  
Inactive Date: Not reported  
Create Date: 07/03/1987  
Last Act Date: 08/22/2019  
Mailing Name: Not reported  
Mailing Address: 4625 MANHATTAN BEACH BLVD  
Mailing Address 2: Not reported  
Mailing City,State,Zip: LAWNDALE, CA 902600000  
Owner Name: VELLIOS MACHINE SHOP INC.  
Owner Address: 4625 MANHATTAN BEACH BLVD  
Owner Address 2: Not reported  
Owner City,State,Zip: LAWNDALE, CA 902602546  
Contact Name: HARRY VELLIOS  
Contact Address: 4625 MANHATTAN BEACH BLVD  
Contact Address 2: SAME AS ABOVE  
City,State,Zip: LAWNDALE, CA 90260

**NAICS:**

EPA ID: CAD981974108  
Create Date: 2002-03-14 16:36:26  
NAICS Code: 3327  
NAICS Description: Machine Shops; Turned Product; and Screw, Nut, and Bolt Manufacturing  
Issued EPA ID Date: 1987-07-03 00:00:00  
Inactive Date: Not reported  
Facility Name: VELLIOS MACHINE SHOP INC  
Facility Address: 4625 MANHATTAN BEACH BLVD  
Facility Address 2: Not reported  
Facility City: LAWNDALE  
Facility County: 19  
Facility State: CA  
Facility Zip: 902600000

EPA ID: CAD981974108  
Create Date: 2004-02-05 07:41:11  
NAICS Code: 336399  
NAICS Description: All Other Motor Vehicle Parts Manufacturing  
Issued EPA ID Date: 1987-07-03 00:00:00  
Inactive Date: Not reported  
Facility Name: VELLIOS MACHINE SHOP INC  
Facility Address: 4625 MANHATTAN BEACH BLVD  
Facility Address 2: Not reported  
Facility City: LAWNDALE  
Facility County: 19  
Facility State: CA  
Facility Zip: 902600000

Map ID  
Direction  
Distance  
Elevation

MAP FINDINGS

Site

Database(s)

EDR ID Number  
EPA ID Number

I75  
SE  
< 1/8  
0.064 mi.  
340 ft.

**VELLIOS MACHINE SHOP INC**  
4625 MANHATTAN BEACH BLVD  
LAWNDALE, CA 90260

RCRA NonGen / NLR  
FINDS  
ECHO

1000286301  
CAD981974108

Site 3 of 11 in cluster I

Relative:  
Higher

RCRA NonGen / NLR:

Actual:  
65 ft.

Date form received by agency: 1987-07-03 00:00:00.0  
Facility name: VELLIOS MACHINE SHOP INC  
Facility address: 4625 MANHATTAN BEACH BLVD  
LAWNDALE, CA 90260-0000  
EPA ID: CAD981974108  
Contact: HARRY VELLIOS  
Contact address: 4625 MANHATTAN BEACH BLVD SAME AS ABOVE  
LAWNDALE, CA 90260  
Contact country: Not reported  
Contact telephone: 310-643-8540  
Contact email: VELLIOSMACHINE1@AOL.COM  
EPA Region: 09  
Classification: Non-Generator  
Description: Handler: Non-Generators do not presently generate hazardous waste

Owner/Operator Summary:

Owner/operator name: HARRY VELLIOS  
Owner/operator address: 4625 MANHATTAN BEACH BLVD SAME AS ABOVE  
LAWNDALE, CA 90260

Owner/operator country: Not reported  
Owner/operator telephone: 310-643-8540  
Owner/operator email: Not reported  
Owner/operator fax: Not reported  
Owner/operator extension: Not reported  
Legal status: Other  
Owner/Operator Type: Operator  
Owner/Op start date: Not reported  
Owner/Op end date: Not reported

Owner/operator name: VELLIOS MACHINE SHOP INC.  
Owner/operator address: 4625 MANHATTAN BEACH BLVD  
LAWNDALE, CA 90260

Owner/operator country: Not reported  
Owner/operator telephone: 310-643-8540  
Owner/operator email: Not reported  
Owner/operator fax: Not reported  
Owner/operator extension: Not reported  
Legal status: Other  
Owner/Operator Type: Owner  
Owner/Op start date: Not reported  
Owner/Op end date: Not reported

Owner/operator name: HARRY VELLIOS  
Owner/operator address: NOT REQUIRED  
NOT REQUIRED, ME 99999

Owner/operator country: Not reported  
Owner/operator telephone: 415-555-1212  
Owner/operator email: Not reported  
Owner/operator fax: Not reported  
Owner/operator extension: Not reported  
Legal status: Private  
Owner/Operator Type: Owner

Map ID  
Direction  
Distance  
Elevation

MAP FINDINGS

Site

Database(s)

EDR ID Number  
EPA ID Number

**VELLIOS MACHINE SHOP INC (Continued)**

**1000286301**

Owner/Op start date: Not reported  
Owner/Op end date: Not reported

Handler Activities Summary:

U.S. importer of hazardous waste: No  
Mixed waste (haz. and radioactive): No  
Recycler of hazardous waste: Yes  
Transporter of hazardous waste: Yes  
Treater, storer or disposer of HW: Yes  
Underground injection activity: No  
On-site burner exemption: No  
Furnace exemption: No  
Used oil fuel burner: No  
Used oil processor: No  
User oil refiner: No  
Used oil fuel marketer to burner: No  
Used oil Specification marketer: No  
Used oil transfer facility: No  
Used oil transporter: No

Historical Generators:

Date form received by agency: 1987-05-07 00:00:00.0  
Site name: VELLIOS MACH SHOP INC  
Classification: Large Quantity Generator

Violation Status: No violations found

FINDS:

Registry ID: 110002761360  
Facility URL: [http://ofmpub.epa.gov/enviro/fii\\_query\\_detail.disp\\_program\\_facility?p\\_registry\\_id=110002761360](http://ofmpub.epa.gov/enviro/fii_query_detail.disp_program_facility?p_registry_id=110002761360)

Environmental Interest/Information System:

California Hazardous Waste Tracking System - Datamart (HWTS-DATAMART) provides California with information on hazardous waste shipments for generators, transporters, and treatment, storage, and disposal facilities.

RCRAInfo is a national information system that supports the Resource Conservation and Recovery Act (RCRA) program through the tracking of events and activities related to facilities that generate, transport, and treat, store, or dispose of hazardous waste. RCRAInfo allows RCRA program staff to track the notification, permit, compliance, and corrective action activities required under RCRA.

STATE MASTER

[Click this hyperlink](#) while viewing on your computer to access additional FINDS: detail in the EDR Site Report.

ECHO:

Envid: 1000286301  
Registry ID: 110002761360  
DFR URL: <http://echo.epa.gov/detailed-facility-report?fid=110002761360>  
Name: VELLIOS MACHINE SHOP INC  
Address: 4625 MANHATTAN  
City,State,Zip: LAWNDALE, CA 90260

MAP FINDINGS

Map ID  
Direction  
Distance  
Elevation

Site

Database(s)

EDR ID Number  
EPA ID Number

**J76**  
**SSE**  
**< 1/8**  
**0.067 mi.**  
**356 ft.**

**99 CENTS ONLY STORES**  
**2701 MANHATTAN BEACH BLVD**  
**REDONDO BEACH, CA 90278**

**CERS HAZ WASTE**  
**HAZNET**  
**CERS**  
**HWTS**

**S113800728**  
**N/A**

**Site 1 of 9 in cluster J**

**Relative:**  
**Higher**  
**Actual:**  
**63 ft.**

CERS HAZ WASTE:

Name: 99 CENTS ONLY STORES #310  
Address: 2701 MANHATTAN BEACH BLVD  
City,State,Zip: REDONDO BEACH, CA 90278  
Site ID: 1791  
CERS ID: 10444603  
CERS Description: Hazardous Waste Generator

HAZNET:

Name: 99 CENTS ONLY STORES  
Address: 2701 MANHATTAN BEACH BLVD  
Address 2: Not reported  
City,State,Zip: REDONDO BEACH, CA 90278  
Contact: EDGAR FLORES  
Telephone: 3239193290  
Mailing Name: Not reported  
Mailing Address: 4000 UNION PACIFIC AVENUE

Year: 2017  
Gepaid: CAL000369922  
TSD EPA ID: CAD008364432  
CA Waste Code: 331 - Off-specification, aged or surplus organics  
Disposal Method: H141 - Storage, Bulking, And/Or Transfer Off Site--No Treatment/Reovery (H010-H129) Or (H131-H135)  
Tons: 0.0615

Year: 2017  
Gepaid: CAL000369922  
TSD EPA ID: CAD008364432  
CA Waste Code: 181 - Other inorganic solid waste  
Disposal Method: H141 - Storage, Bulking, And/Or Transfer Off Site--No Treatment/Reovery (H010-H129) Or (H131-H135)  
Tons: 0.001

Year: 2017  
Gepaid: CAL000369922  
TSD EPA ID: CAD008364432  
CA Waste Code: 214 - Unspecified solvent mixture  
Disposal Method: H141 - Storage, Bulking, And/Or Transfer Off Site--No Treatment/Reovery (H010-H129) Or (H131-H135)  
Tons: 0.0185

Year: 2017  
Gepaid: CAL000369922  
TSD EPA ID: CAD008364432  
CA Waste Code: 122 - Alkaline solution without metals pH >= 12.5  
Disposal Method: H141 - Storage, Bulking, And/Or Transfer Off Site--No Treatment/Reovery (H010-H129) Or (H131-H135)  
Tons: 0.0125

Year: 2016  
Gepaid: CAL000369922  
TSD EPA ID: CAD008364432

Map ID  
Direction  
Distance  
Elevation

MAP FINDINGS

Site

Database(s)

EDR ID Number  
EPA ID Number

99 CENTS ONLY STORES (Continued)

S113800728

CA Waste Code:	791 - Liquids with pH <= 2
Disposal Method:	H141 - Storage, Bulking, And/Or Transfer Off Site--No Treatment/Reovery (H010-H129) Or (H131-H135)
Tons:	0.007
Year:	2016
Gepaid:	CAL000369922
TSD EPA ID:	CAD008364432
CA Waste Code:	122 - Alkaline solution without metals pH >= 12.5
Disposal Method:	H141 - Storage, Bulking, And/Or Transfer Off Site--No Treatment/Reovery (H010-H129) Or (H131-H135)
Tons:	0.0225
Year:	2016
Gepaid:	CAL000369922
TSD EPA ID:	CAD008364432
CA Waste Code:	181 - Other inorganic solid waste
Disposal Method:	H141 - Storage, Bulking, And/Or Transfer Off Site--No Treatment/Reovery (H010-H129) Or (H131-H135)
Tons:	0.0015
Year:	2016
Gepaid:	CAL000369922
TSD EPA ID:	CAD008364432
CA Waste Code:	214 - Unspecified solvent mixture
Disposal Method:	H141 - Storage, Bulking, And/Or Transfer Off Site--No Treatment/Reovery (H010-H129) Or (H131-H135)
Tons:	0.018
Year:	2016
Gepaid:	CAL000369922
TSD EPA ID:	CAD008364432
CA Waste Code:	331 - Off-specification, aged or surplus organics
Disposal Method:	H141 - Storage, Bulking, And/Or Transfer Off Site--No Treatment/Reovery (H010-H129) Or (H131-H135)
Tons:	0.0115
Year:	2015
Gepaid:	CAL000369922
TSD EPA ID:	CAD008364432
CA Waste Code:	331 - Off-specification, aged or surplus organics
Disposal Method:	H141 - Storage, Bulking, And/Or Transfer Off Site--No Treatment/Reovery (H010-H129) Or (H131-H135)
Tons:	0.0395

[Click this hyperlink](#) while viewing on your computer to access 23 additional CA HAZNET: record(s) in the EDR Site Report.

Additional Info:

Year:	2015
Gen EPA ID:	CAL000369922
Shipment Date:	20151005
Creation Date:	Not reported
Receipt Date:	Not reported
Manifest ID:	008540392FLE



Map ID  
Direction  
Distance  
Elevation

MAP FINDINGS

Site

Database(s)

EDR ID Number  
EPA ID Number

99 CENTS ONLY STORES (Continued)

S113800728

Trans EPA ID:	MNS000110924
Trans Name:	STERICYCLE SPECIALTY WASTE SOLUTIONS INC
Trans 2 EPA ID:	CAD983649880
Trans 2 Name:	PSC ENVIRONMENTAL SERVICES LP
TSDf EPA ID:	CAD008364432
Trans Name:	RHO CHEM LLC
TSDf Alt EPA ID:	Not reported
TSDf Alt Name:	Not reported
CA Waste Code:	- Not reported
RCRA Code:	Not reported
Disposal Method:	H141 - Storage, Bulking, And/Or Transfer Off Site--No Treatment/Reovery (H010-H129) Or (H131-H135)
Quantity Tons:	0.0105
Waste Quantity:	21
Quantity Unit:	P
Additional Code 1:	Not reported
Additional Code 2:	Not reported
Additional Code 3:	Not reported
Additional Code 4:	Not reported
Additional Code 5:	Not reported
Shipment Date:	20151005
Creation Date:	Not reported
Receipt Date:	Not reported
Manifest ID:	008540392FLE
Trans EPA ID:	MNS000110924
Trans Name:	STERICYCLE SPECIALTY WASTE SOLUTIONS INC
Trans 2 EPA ID:	CAD983649880
Trans 2 Name:	PSC ENVIRONMENTAL SERVICES LP
TSDf EPA ID:	CAD008364432
Trans Name:	RHO CHEM LLC
TSDf Alt EPA ID:	Not reported
TSDf Alt Name:	Not reported
CA Waste Code:	331 - Off-specification, aged, or surplus organics
RCRA Code:	Not reported
Disposal Method:	H141 - Storage, Bulking, And/Or Transfer Off Site--No Treatment/Reovery (H010-H129) Or (H131-H135)
Quantity Tons:	0.0745
Waste Quantity:	149
Quantity Unit:	P
Additional Code 1:	Not reported
Additional Code 2:	Not reported
Additional Code 3:	Not reported
Additional Code 4:	Not reported
Additional Code 5:	Not reported
Shipment Date:	20151005
Creation Date:	Not reported
Receipt Date:	Not reported
Manifest ID:	008540392FLE
Trans EPA ID:	MNS000110924
Trans Name:	STERICYCLE SPECIALTY WASTE SOLUTIONS INC
Trans 2 EPA ID:	CAD983649880
Trans 2 Name:	PSC ENVIRONMENTAL SERVICES LP
TSDf EPA ID:	CAD008364432
Trans Name:	RHO CHEM LLC
TSDf Alt EPA ID:	Not reported

Map ID  
Direction  
Distance  
Elevation

MAP FINDINGS

Site

Database(s)

EDR ID Number  
EPA ID Number

99 CENTS ONLY STORES (Continued)

S113800728

TSDF Alt Name:	Not reported
CA Waste Code:	331 - Off-specification, aged, or surplus organics
RCRA Code:	Not reported
Disposal Method:	H141 - Storage, Bulking, And/Or Transfer Off Site--No Treatment/Reovery (H010-H129) Or (H131-H135)
Quantity Tons:	0.0715
Waste Quantity:	143
Quantity Unit:	P
Additional Code 1:	Not reported
Additional Code 2:	Not reported
Additional Code 3:	Not reported
Additional Code 4:	Not reported
Additional Code 5:	Not reported
Shipment Date:	20151005
Creation Date:	12/16/2015 22:15:07
Receipt Date:	20151014
Manifest ID:	008540392FLE
Trans EPA ID:	MNS000110924
Trans Name:	STERICYCLE SPECIALTY WASTE SOLUTIONS INC
Trans 2 EPA ID:	CAD983649880
Trans 2 Name:	PSC ENVIRONMENTAL SERVICES LP
TSDF EPA ID:	CAD008364432
Trans Name:	RHO CHEM LLC
TSDF Alt EPA ID:	Not reported
TSDF Alt Name:	Not reported
CA Waste Code:	181 - Other inorganic solid waste Organics
RCRA Code:	D009
Disposal Method:	H141 - Storage, Bulking, And/Or Transfer Off Site--No Treatment/Reovery (H010-H129) Or (H131-H135)
Quantity Tons:	0.0025
Waste Quantity:	5
Quantity Unit:	P
Additional Code 1:	Not reported
Additional Code 2:	Not reported
Additional Code 3:	Not reported
Additional Code 4:	Not reported
Additional Code 5:	Not reported
Shipment Date:	20151005
Creation Date:	12/16/2015 22:15:07
Receipt Date:	20151014
Manifest ID:	008540392FLE
Trans EPA ID:	MNS000110924
Trans Name:	STERICYCLE SPECIALTY WASTE SOLUTIONS INC
Trans 2 EPA ID:	CAD983649880
Trans 2 Name:	PSC ENVIRONMENTAL SERVICES LP
TSDF EPA ID:	CAD008364432
Trans Name:	RHO CHEM LLC
TSDF Alt EPA ID:	Not reported
TSDF Alt Name:	Not reported
CA Waste Code:	122 - Alkaline solution without metals (pH > 12.5)
RCRA Code:	D002
Disposal Method:	H141 - Storage, Bulking, And/Or Transfer Off Site--No Treatment/Reovery (H010-H129) Or (H131-H135)
Quantity Tons:	0.006
Waste Quantity:	12

Map ID  
Direction  
Distance  
Elevation

MAP FINDINGS

Site

Database(s)

EDR ID Number  
EPA ID Number

99 CENTS ONLY STORES (Continued)

S113800728

Quantity Unit:	P
Additional Code 1:	Not reported
Additional Code 2:	Not reported
Additional Code 3:	Not reported
Additional Code 4:	Not reported
Additional Code 5:	Not reported
Shipment Date:	20151005
Creation Date:	12/16/2015 22:15:07
Receipt Date:	20151014
Manifest ID:	008540392FLE
Trans EPA ID:	MNS000110924
Trans Name:	STERICYCLE SPECIALTY WASTE SOLUTIONS INC
Trans 2 EPA ID:	CAD983649880
Trans 2 Name:	PSC ENVIRONMENTAL SERVICES LP
TSDf EPA ID:	CAD008364432
Trans Name:	RHO CHEM LLC
TSDf Alt EPA ID:	Not reported
TSDf Alt Name:	Not reported
CA Waste Code:	214 - Unspecified solvent mixture
RCRA Code:	D001
Disposal Method:	H141 - Storage, Bulking, And/Or Transfer Off Site--No Treatment/Reovery (H010-H129) Or (H131-H135)
Quantity Tons:	0.0225
Waste Quantity:	45
Quantity Unit:	P
Additional Code 1:	Not reported
Additional Code 2:	Not reported
Additional Code 3:	Not reported
Additional Code 4:	Not reported
Additional Code 5:	Not reported
Shipment Date:	20151005
Creation Date:	12/16/2015 22:15:07
Receipt Date:	20151014
Manifest ID:	008540392FLE
Trans EPA ID:	MNS000110924
Trans Name:	STERICYCLE SPECIALTY WASTE SOLUTIONS INC
Trans 2 EPA ID:	CAD983649880
Trans 2 Name:	PSC ENVIRONMENTAL SERVICES LP
TSDf EPA ID:	CAD008364432
Trans Name:	RHO CHEM LLC
TSDf Alt EPA ID:	Not reported
TSDf Alt Name:	Not reported
CA Waste Code:	331 - Off-specification, aged, or surplus organics
RCRA Code:	D001
Disposal Method:	H141 - Storage, Bulking, And/Or Transfer Off Site--No Treatment/Reovery (H010-H129) Or (H131-H135)
Quantity Tons:	0.005
Waste Quantity:	10
Quantity Unit:	P
Additional Code 1:	Not reported
Additional Code 2:	Not reported
Additional Code 3:	Not reported
Additional Code 4:	Not reported
Additional Code 5:	Not reported

Map ID  
Direction  
Distance  
Elevation

MAP FINDINGS

Site

Database(s)

EDR ID Number  
EPA ID Number

99 CENTS ONLY STORES (Continued)

S113800728

Shipment Date: 20150402  
Creation Date: 6/25/2015 22:16:05  
Receipt Date: 20150407  
Manifest ID: 007362026FLE  
Trans EPA ID: MNS000110924  
Trans Name: STERICYCLE SPECIALTY WASTE SOLUTIONS INC  
Trans 2 EPA ID: CAD983649880  
Trans 2 Name: PSC ENVIRONMENTAL SERVICES LP  
TSDf EPA ID: CAD008364432  
Trans Name: RHO CHEM LLC  
TSDf Alt EPA ID: Not reported  
TSDf Alt Name: Not reported  
CA Waste Code: 181 - Other inorganic solid waste Organics  
RCRA Code: D009  
Disposal Method: H141 - Storage, Bulking, And/Or Transfer Off Site--No Treatment/Reovery (H010-H129) Or (H131-H135)  
  
Quantity Tons: 0.0005  
Waste Quantity: 1  
Quantity Unit: P  
Additional Code 1: Not reported  
Additional Code 2: Not reported  
Additional Code 3: Not reported  
Additional Code 4: Not reported  
Additional Code 5: Not reported

Shipment Date: 20150402  
Creation Date: 6/25/2015 22:16:05  
Receipt Date: 20150407  
Manifest ID: 007362026FLE  
Trans EPA ID: MNS000110924  
Trans Name: STERICYCLE SPECIALTY WASTE SOLUTIONS INC  
Trans 2 EPA ID: CAD983649880  
Trans 2 Name: PSC ENVIRONMENTAL SERVICES LP  
TSDf EPA ID: CAD008364432  
Trans Name: RHO CHEM LLC  
TSDf Alt EPA ID: Not reported  
TSDf Alt Name: Not reported  
CA Waste Code: 331 - Off-specification, aged, or surplus organics  
RCRA Code: Not reported  
Disposal Method: H141 - Storage, Bulking, And/Or Transfer Off Site--No Treatment/Reovery (H010-H129) Or (H131-H135)  
  
Quantity Tons: 0.0345  
Waste Quantity: 69  
Quantity Unit: P  
Additional Code 1: Not reported  
Additional Code 2: Not reported  
Additional Code 3: Not reported  
Additional Code 4: Not reported  
Additional Code 5: Not reported

Shipment Date: 20150402  
Creation Date: 6/25/2015 22:16:05  
Receipt Date: 20150407  
Manifest ID: 007362026FLE  
Trans EPA ID: MNS000110924  
Trans Name: STERICYCLE SPECIALTY WASTE SOLUTIONS INC  
Trans 2 EPA ID: CAD983649880

Map ID  
Direction  
Distance  
Elevation

MAP FINDINGS

Site

Database(s)

EDR ID Number  
EPA ID Number

99 CENTS ONLY STORES (Continued)

S113800728

Trans 2 Name: PSC ENVIRONMENTAL SERVICES LP  
TSDf EPA ID: CAD008364432  
Trans Name: RHO CHEM LLC  
TSDf Alt EPA ID: Not reported  
TSDf Alt Name: Not reported  
CA Waste Code: 214 - Unspecified solvent mixture  
RCRA Code: D001  
Disposal Method: H141 - Storage, Bulking, And/Or Transfer Off Site--No Treatment/Reovery (H010-H129) Or (H131-H135)  
  
Quantity Tons: 0.003  
Waste Quantity: 6  
Quantity Unit: P  
Additional Code 1: Not reported  
Additional Code 2: Not reported  
Additional Code 3: Not reported  
Additional Code 4: Not reported  
Additional Code 5: Not reported

Additional Info:

Year: 2014  
Gen EPA ID: CAL000369922

Shipment Date: 20141008  
Creation Date: Not reported  
Receipt Date: Not reported  
Manifest ID: 007229709FLE  
Trans EPA ID: MNS000110924  
Trans Name: STERICYCLE SPECIALTY WASTE SOLUTIONS INC  
Trans 2 EPA ID: CAR000177527  
Trans 2 Name: PHILIP WEST INDUSTRIAL SERVICES  
TSDf EPA ID: CAD008364432  
Trans Name: RHO CHEM LLC  
TSDf Alt EPA ID: Not reported  
TSDf Alt Name: Not reported  
CA Waste Code: 331 - Off-specification, aged, or surplus organics  
RCRA Code: Not reported  
Disposal Method: H141 - Storage, Bulking, And/Or Transfer Off Site--No Treatment/Reovery (H010-H129) Or (H131-H135)  
  
Quantity Tons: 0.0435  
Waste Quantity: 87  
Quantity Unit: P  
Additional Code 1: Not reported  
Additional Code 2: Not reported  
Additional Code 3: Not reported  
Additional Code 4: Not reported  
Additional Code 5: Not reported

Shipment Date: 20141008  
Creation Date: Not reported  
Receipt Date: Not reported  
Manifest ID: 007229709FLE  
Trans EPA ID: MNS000110924  
Trans Name: STERICYCLE SPECIALTY WASTE SOLUTIONS INC  
Trans 2 EPA ID: CAR000177527  
Trans 2 Name: PHILIP WEST INDUSTRIAL SERVICES  
TSDf EPA ID: CAD008364432  
Trans Name: RHO CHEM LLC



Map ID  
Direction  
Distance  
Elevation

MAP FINDINGS

Site

Database(s)

EDR ID Number  
EPA ID Number

99 CENTS ONLY STORES (Continued)

S113800728

TSDf Alt EPA ID:	Not reported
TSDf Alt Name:	Not reported
CA Waste Code:	- Not reported
RCRA Code:	Not reported
Disposal Method:	H141 - Storage, Bulking, And/Or Transfer Off Site--No Treatment/Reovery (H010-H129) Or (H131-H135)
Quantity Tons:	0.006
Waste Quantity:	12
Quantity Unit:	P
Additional Code 1:	Not reported
Additional Code 2:	Not reported
Additional Code 3:	Not reported
Additional Code 4:	Not reported
Additional Code 5:	Not reported
Shipment Date:	20141008
Creation Date:	Not reported
Receipt Date:	Not reported
Manifest ID:	007229709FLE
Trans EPA ID:	MNS000110924
Trans Name:	STERICYCLE SPECIALTY WASTE SOLUTIONS INC
Trans 2 EPA ID:	CAR000177527
Trans 2 Name:	PHILIP WEST INDUSTRIAL SERVICES
TSDf EPA ID:	CAD008364432
Trans Name:	RHO CHEM LLC
TSDf Alt EPA ID:	Not reported
TSDf Alt Name:	Not reported
CA Waste Code:	122 - Alkaline solution without metals (pH > 12.5)
RCRA Code:	D002
Disposal Method:	H141 - Storage, Bulking, And/Or Transfer Off Site--No Treatment/Reovery (H010-H129) Or (H131-H135)
Quantity Tons:	0.0235
Waste Quantity:	47
Quantity Unit:	P
Additional Code 1:	Not reported
Additional Code 2:	Not reported
Additional Code 3:	Not reported
Additional Code 4:	Not reported
Additional Code 5:	Not reported
Shipment Date:	20141008
Creation Date:	3/27/2015 22:15:17
Receipt Date:	20141014
Manifest ID:	007229709FLE
Trans EPA ID:	MNS000110924
Trans Name:	STERICYCLE SPECIALTY WASTE SOLUTIONS INC
Trans 2 EPA ID:	CAR000177527
Trans 2 Name:	PHILIP WEST INDUSTRIAL SERVICES
TSDf EPA ID:	CAD008364432
Trans Name:	RHO CHEM LLC
TSDf Alt EPA ID:	Not reported
TSDf Alt Name:	Not reported
CA Waste Code:	141 - Off-specification, aged, or surplus inorganics
RCRA Code:	D001
Disposal Method:	H141 - Storage, Bulking, And/Or Transfer Off Site--No Treatment/Reovery (H010-H129) Or (H131-H135)
Quantity Tons:	0.0265

Map ID  
Direction  
Distance  
Elevation

MAP FINDINGS

Site

Database(s)

EDR ID Number  
EPA ID Number

99 CENTS ONLY STORES (Continued)

S113800728

Waste Quantity:	53
Quantity Unit:	P
Additional Code 1:	Not reported
Additional Code 2:	Not reported
Additional Code 3:	Not reported
Additional Code 4:	Not reported
Additional Code 5:	Not reported
Shipment Date:	20141008
Creation Date:	3/27/2015 22:15:17
Receipt Date:	20141014
Manifest ID:	007229709FLE
Trans EPA ID:	MNS000110924
Trans Name:	STERICYCLE SPECIALTY WASTE SOLUTIONS INC
Trans 2 EPA ID:	CAR000177527
Trans 2 Name:	PHILIP WEST INDUSTRIAL SERVICES
TSDf EPA ID:	CAD008364432
Trans Name:	RHO CHEM LLC
TSDf Alt EPA ID:	Not reported
TSDf Alt Name:	Not reported
CA Waste Code:	331 - Off-specification, aged, or surplus organics
RCRA Code:	D001
Disposal Method:	H141 - Storage, Bulking, And/Or Transfer Off Site--No Treatment/Reovery (H010-H129) Or (H131-H135)
Quantity Tons:	0.006
Waste Quantity:	12
Quantity Unit:	P
Additional Code 1:	Not reported
Additional Code 2:	Not reported
Additional Code 3:	Not reported
Additional Code 4:	Not reported
Additional Code 5:	Not reported
Shipment Date:	20141008
Creation Date:	3/27/2015 22:15:17
Receipt Date:	20141014
Manifest ID:	007229709FLE
Trans EPA ID:	MNS000110924
Trans Name:	STERICYCLE SPECIALTY WASTE SOLUTIONS INC
Trans 2 EPA ID:	CAR000177527
Trans 2 Name:	PHILIP WEST INDUSTRIAL SERVICES
TSDf EPA ID:	CAD008364432
Trans Name:	RHO CHEM LLC
TSDf Alt EPA ID:	Not reported
TSDf Alt Name:	Not reported
CA Waste Code:	214 - Unspecified solvent mixture
RCRA Code:	D001
Disposal Method:	H141 - Storage, Bulking, And/Or Transfer Off Site--No Treatment/Reovery (H010-H129) Or (H131-H135)
Quantity Tons:	0.0225
Waste Quantity:	45
Quantity Unit:	P
Additional Code 1:	Not reported
Additional Code 2:	Not reported
Additional Code 3:	Not reported
Additional Code 4:	Not reported
Additional Code 5:	Not reported

Map ID  
Direction  
Distance  
Elevation

MAP FINDINGS

Site

Database(s)

EDR ID Number  
EPA ID Number

99 CENTS ONLY STORES (Continued)

S113800728

Shipment Date: 20141008  
Creation Date: Not reported  
Receipt Date: Not reported  
Manifest ID: 007229709FLE  
Trans EPA ID: MNS000110924  
Trans Name: STERICYCLE SPECIALTY WASTE SOLUTIONS INC  
Trans 2 EPA ID: CAR000177527  
Trans 2 Name: PHILIP WEST INDUSTRIAL SERVICES  
TSDf EPA ID: CAD008364432  
Trans Name: RHO CHEM LLC  
TSDf Alt EPA ID: Not reported  
TSDf Alt Name: Not reported  
CA Waste Code: 331 - Off-specification, aged, or surplus organics  
RCRA Code: Not reported  
Disposal Method: H141 - Storage, Bulking, And/Or Transfer Off Site--No Treatment/Reovery (H010-H129) Or (H131-H135)  
  
Quantity Tons: 0.0575  
Waste Quantity: 115  
Quantity Unit: P  
Additional Code 1: Not reported  
Additional Code 2: Not reported  
Additional Code 3: Not reported  
Additional Code 4: Not reported  
Additional Code 5: Not reported

Shipment Date: 20141008  
Creation Date: 3/27/2015 22:15:17  
Receipt Date: 20141014  
Manifest ID: 007229709FLE  
Trans EPA ID: MNS000110924  
Trans Name: STERICYCLE SPECIALTY WASTE SOLUTIONS INC  
Trans 2 EPA ID: CAR000177527  
Trans 2 Name: PHILIP WEST INDUSTRIAL SERVICES  
TSDf EPA ID: CAD008364432  
Trans Name: RHO CHEM LLC  
TSDf Alt EPA ID: Not reported  
TSDf Alt Name: Not reported  
CA Waste Code: 181 - Other inorganic solid waste Organics  
RCRA Code: D009  
Disposal Method: H141 - Storage, Bulking, And/Or Transfer Off Site--No Treatment/Reovery (H010-H129) Or (H131-H135)  
  
Quantity Tons: 0.0035  
Waste Quantity: 7  
Quantity Unit: P  
Additional Code 1: Not reported  
Additional Code 2: Not reported  
Additional Code 3: Not reported  
Additional Code 4: Not reported  
Additional Code 5: Not reported

Shipment Date: 20140415  
Creation Date: 8/24/2014 22:15:06  
Receipt Date: 20140428  
Manifest ID: 006404605FLE  
Trans EPA ID: MNS000110924  
Trans Name: STERICYCLE SPECIALTY WASTE SOLUTIONS INC  
Trans 2 EPA ID: OKD981588791

Map ID  
Direction  
Distance  
Elevation

MAP FINDINGS

Site

Database(s)

EDR ID Number  
EPA ID Number

99 CENTS ONLY STORES (Continued)

S113800728

Trans 2 Name: TRIAD TRANSPORT INC  
TSDf EPA ID: INR000110197  
Trans Name: STERICYCLE INC  
TSDf Alt EPA ID: Not reported  
TSDf Alt Name: Not reported  
CA Waste Code: 181 - Other inorganic solid waste Organics  
RCRA Code: D009  
Disposal Method: H141 - Storage, Bulking, And/Or Transfer Off Site--No Treatment/Reovery (H010-H129) Or (H131-H135)  
  
Quantity Tons: 0.002  
Waste Quantity: 4  
Quantity Unit: P  
Additional Code 1: Not reported  
Additional Code 2: Not reported  
Additional Code 3: Not reported  
Additional Code 4: Not reported  
Additional Code 5: Not reported

Shipment Date: 20140415  
Creation Date: 8/24/2014 22:15:06  
Receipt Date: 20140428  
Manifest ID: 006404605FLE  
Trans EPA ID: MNS000110924  
Trans Name: STERICYCLE SPECIALTY WASTE SOLUTIONS INC  
Trans 2 EPA ID: OKD981588791  
Trans 2 Name: TRIAD TRANSPORT INC  
TSDf EPA ID: INR000110197  
Trans Name: STERICYCLE INC  
TSDf Alt EPA ID: Not reported  
TSDf Alt Name: Not reported  
CA Waste Code: 122 - Alkaline solution without metals (pH > 12.5  
RCRA Code: D002  
Disposal Method: H141 - Storage, Bulking, And/Or Transfer Off Site--No Treatment/Reovery (H010-H129) Or (H131-H135)  
  
Quantity Tons: 0.023  
Waste Quantity: 46  
Quantity Unit: P  
Additional Code 1: Not reported  
Additional Code 2: Not reported  
Additional Code 3: Not reported  
Additional Code 4: Not reported  
Additional Code 5: Not reported

Additional Info:

Year: 2012  
Gen EPA ID: CAL000369922

Shipment Date: 20121120  
Creation Date: 1/25/2013 22:15:09  
Receipt Date: 20121126  
Manifest ID: 010763924JJK  
Trans EPA ID: CAR000188201  
Trans Name: ENVIRONMENTAL RECOVERY SERVICES INC  
Trans 2 EPA ID: Not reported  
Trans 2 Name: Not reported  
TSDf EPA ID: CAD028409019  
Trans Name: CROSBY & OVERTON

Map ID  
Direction  
Distance  
Elevation

MAP FINDINGS

Site

Database(s)

EDR ID Number  
EPA ID Number

99 CENTS ONLY STORES (Continued)

S113800728

TSDf Alt EPA ID:	Not reported
TSDf Alt Name:	Not reported
CA Waste Code:	141 - Off-specification, aged, or surplus inorganics
RCRA Code:	D001
Disposal Method:	H141 - Storage, Bulking, And/Or Transfer Off Site--No Treatment/Reovery (H010-H129) Or (H131-H135)
Quantity Tons:	0.0025
Waste Quantity:	5
Quantity Unit:	P
Additional Code 1:	Not reported
Additional Code 2:	Not reported
Additional Code 3:	Not reported
Additional Code 4:	Not reported
Additional Code 5:	Not reported
Shipment Date:	20121120
Creation Date:	Not reported
Receipt Date:	Not reported
Manifest ID:	010763924JJK
Trans EPA ID:	CAR000188201
Trans Name:	ENVIRONMENTAL RECOVERY SERVICES INC
Trans 2 EPA ID:	Not reported
Trans 2 Name:	Not reported
TSDf EPA ID:	CAD028409019
Trans Name:	CROSBY & OVERTON
TSDf Alt EPA ID:	Not reported
TSDf Alt Name:	Not reported
CA Waste Code:	181 - Other inorganic solid waste Organics
RCRA Code:	Not reported
Disposal Method:	- Not reported
Quantity Tons:	0.0025
Waste Quantity:	5
Quantity Unit:	P
Additional Code 1:	Not reported
Additional Code 2:	Not reported
Additional Code 3:	Not reported
Additional Code 4:	Not reported
Additional Code 5:	Not reported
Shipment Date:	20121120
Creation Date:	1/25/2013 22:15:09
Receipt Date:	20121126
Manifest ID:	010763924JJK
Trans EPA ID:	CAR000188201
Trans Name:	ENVIRONMENTAL RECOVERY SERVICES INC
Trans 2 EPA ID:	Not reported
Trans 2 Name:	Not reported
TSDf EPA ID:	CAD028409019
Trans Name:	CROSBY & OVERTON
TSDf Alt EPA ID:	Not reported
TSDf Alt Name:	Not reported
CA Waste Code:	352 - Other organic solids
RCRA Code:	Not reported
Disposal Method:	H141 - Storage, Bulking, And/Or Transfer Off Site--No Treatment/Reovery (H010-H129) Or (H131-H135)
Quantity Tons:	0.0025
Waste Quantity:	5



Map ID  
Direction  
Distance  
Elevation

MAP FINDINGS

Site

Database(s)

EDR ID Number  
EPA ID Number

99 CENTS ONLY STORES (Continued)

S113800728

Quantity Unit:	P
Additional Code 1:	Not reported
Additional Code 2:	Not reported
Additional Code 3:	Not reported
Additional Code 4:	Not reported
Additional Code 5:	Not reported
Shipment Date:	20121112
Creation Date:	1/25/2013 22:15:09
Receipt Date:	20121115
Manifest ID:	010763532JJK
Trans EPA ID:	CAR000188201
Trans Name:	ENVIRONMENTAL RECOVERY SERVICES INC
Trans 2 EPA ID:	Not reported
Trans 2 Name:	Not reported
TSDf EPA ID:	CAD028409019
Trans Name:	CROSBY & OVERTON
TSDf Alt EPA ID:	Not reported
TSDf Alt Name:	Not reported
CA Waste Code:	352 - Other organic solids
RCRA Code:	F003
Disposal Method:	H141 - Storage, Bulking, And/Or Transfer Off Site--No Treatment/Reovery (H010-H129) Or (H131-H135)
Quantity Tons:	0.0025
Waste Quantity:	5
Quantity Unit:	P
Additional Code 1:	D001
Additional Code 2:	Not reported
Additional Code 3:	Not reported
Additional Code 4:	Not reported
Additional Code 5:	Not reported
Shipment Date:	20121112
Creation Date:	1/25/2013 22:15:09
Receipt Date:	20121115
Manifest ID:	010763532JJK
Trans EPA ID:	CAR000188201
Trans Name:	ENVIRONMENTAL RECOVERY SERVICES INC
Trans 2 EPA ID:	Not reported
Trans 2 Name:	Not reported
TSDf EPA ID:	CAD028409019
Trans Name:	CROSBY & OVERTON
TSDf Alt EPA ID:	Not reported
TSDf Alt Name:	Not reported
CA Waste Code:	331 - Off-specification, aged, or surplus organics
RCRA Code:	D001
Disposal Method:	H141 - Storage, Bulking, And/Or Transfer Off Site--No Treatment/Reovery (H010-H129) Or (H131-H135)
Quantity Tons:	0.0075
Waste Quantity:	15
Quantity Unit:	P
Additional Code 1:	Not reported
Additional Code 2:	Not reported
Additional Code 3:	Not reported
Additional Code 4:	Not reported
Additional Code 5:	Not reported

Map ID  
Direction  
Distance  
Elevation

MAP FINDINGS

Site

Database(s)

EDR ID Number  
EPA ID Number

99 CENTS ONLY STORES (Continued)

S113800728

Shipment Date:	20121112
Creation Date:	Not reported
Receipt Date:	Not reported
Manifest ID:	010763532JJK
Trans EPA ID:	CAR000188201
Trans Name:	ENVIRONMENTAL RECOVERY SERVICES INC
Trans 2 EPA ID:	Not reported
Trans 2 Name:	Not reported
TSDf EPA ID:	CAD028409019
Trans Name:	CROSBY & OVERTON
TSDf Alt EPA ID:	Not reported
TSDf Alt Name:	Not reported
CA Waste Code:	181 - Other inorganic solid waste Organics
RCRA Code:	Not reported
Disposal Method:	H141 - Storage, Bulking, And/Or Transfer Off Site--No Treatment/Reovery (H010-H129) Or (H131-H135)
Quantity Tons:	0.0075
Waste Quantity:	15
Quantity Unit:	P
Additional Code 1:	Not reported
Additional Code 2:	Not reported
Additional Code 3:	Not reported
Additional Code 4:	Not reported
Additional Code 5:	Not reported
Shipment Date:	20120523
Creation Date:	8/7/2012 22:15:19
Receipt Date:	20120531
Manifest ID:	009804842JJK
Trans EPA ID:	CAR000188201
Trans Name:	ENVIRONMENTAL RECOVERY SERVICES INC
Trans 2 EPA ID:	Not reported
Trans 2 Name:	Not reported
TSDf EPA ID:	CAD028409019
Trans Name:	CROSBY & OVERTON
TSDf Alt EPA ID:	Not reported
TSDf Alt Name:	Not reported
CA Waste Code:	181 - Other inorganic solid waste Organics
RCRA Code:	Not reported
Disposal Method:	H141 - Storage, Bulking, And/Or Transfer Off Site--No Treatment/Reovery (H010-H129) Or (H131-H135)
Quantity Tons:	0.015
Waste Quantity:	30
Quantity Unit:	P
Additional Code 1:	Not reported
Additional Code 2:	Not reported
Additional Code 3:	Not reported
Additional Code 4:	Not reported
Additional Code 5:	Not reported
Shipment Date:	20120523
Creation Date:	8/7/2012 22:15:19
Receipt Date:	20120531
Manifest ID:	009804842JJK
Trans EPA ID:	CAR000188201
Trans Name:	ENVIRONMENTAL RECOVERY SERVICES INC
Trans 2 EPA ID:	Not reported

Map ID  
Direction  
Distance  
Elevation

MAP FINDINGS

Site

Database(s)

EDR ID Number  
EPA ID Number

99 CENTS ONLY STORES (Continued)

S113800728

Trans 2 Name:	Not reported
TSDF EPA ID:	CAD028409019
Trans Name:	CROSBY & OVERTON
TSDF Alt EPA ID:	Not reported
TSDF Alt Name:	Not reported
CA Waste Code:	352 - Other organic solids
RCRA Code:	F003
Disposal Method:	H141 - Storage, Bulking, And/Or Transfer Off Site--No Treatment/Reovery (H010-H129) Or (H131-H135)
Quantity Tons:	0.005
Waste Quantity:	10
Quantity Unit:	P
Additional Code 1:	D001
Additional Code 2:	Not reported
Additional Code 3:	Not reported
Additional Code 4:	Not reported
Additional Code 5:	Not reported
Shipment Date:	20120523
Creation Date:	8/7/2012 22:15:19
Receipt Date:	20120531
Manifest ID:	009804842JJK
Trans EPA ID:	CAR000188201
Trans Name:	ENVIRONMENTAL RECOVERY SERVICES INC
Trans 2 EPA ID:	Not reported
Trans 2 Name:	Not reported
TSDF EPA ID:	CAD028409019
Trans Name:	CROSBY & OVERTON
TSDF Alt EPA ID:	Not reported
TSDF Alt Name:	Not reported
CA Waste Code:	331 - Off-specification, aged, or surplus organics
RCRA Code:	D001
Disposal Method:	H141 - Storage, Bulking, And/Or Transfer Off Site--No Treatment/Reovery (H010-H129) Or (H131-H135)
Quantity Tons:	0.005
Waste Quantity:	10
Quantity Unit:	P
Additional Code 1:	Not reported
Additional Code 2:	Not reported
Additional Code 3:	Not reported
Additional Code 4:	Not reported
Additional Code 5:	Not reported
Shipment Date:	20120523
Creation Date:	8/7/2012 22:15:19
Receipt Date:	20120531
Manifest ID:	009804842JJK
Trans EPA ID:	CAR000188201
Trans Name:	ENVIRONMENTAL RECOVERY SERVICES INC
Trans 2 EPA ID:	Not reported
Trans 2 Name:	Not reported
TSDF EPA ID:	CAD028409019
Trans Name:	CROSBY & OVERTON
TSDF Alt EPA ID:	Not reported
TSDF Alt Name:	Not reported
CA Waste Code:	352 - Other organic solids
RCRA Code:	Not reported

Map ID  
Direction  
Distance  
Elevation

MAP FINDINGS

Site

Database(s)

EDR ID Number  
EPA ID Number

99 CENTS ONLY STORES (Continued)

S113800728

Disposal Method: H141 - Storage, Bulking, And/Or Transfer Off Site--No Treatment/Reovery (H010-H129) Or (H131-H135)  
Quantity Tons: 0.005  
Waste Quantity: 10  
Quantity Unit: P  
Additional Code 1: Not reported  
Additional Code 2: Not reported  
Additional Code 3: Not reported  
Additional Code 4: Not reported  
Additional Code 5: Not reported

Additional Info:  
Year: 2016  
Gen EPA ID: CAL000369922

Shipment Date: 20151005  
Creation Date: 12/16/2015 22:15:07  
Receipt Date: 20151014  
Manifest ID: 008540392FLE  
Trans EPA ID: MNS000110924  
Trans Name: STERICYCLE SPECIALTY WASTE SOLUTIONS INC  
Trans 2 EPA ID: CAD983649880  
Trans 2 Name: PSC ENVIRONMENTAL SERVICES LP  
TSDf EPA ID: CAD008364432  
Trans Name: RHO CHEM LLC  
TSDf Alt EPA ID: Not reported  
TSDf Alt Name: Not reported  
CA Waste Code: 122 - Alkaline solution without metals (pH > 12.5)  
RCRA Code: D002  
Disposal Method: H141 - Storage, Bulking, And/Or Transfer Off Site--No Treatment/Reovery (H010-H129) Or (H131-H135)  
Quantity Tons: 0.006  
Waste Quantity: 12  
Quantity Unit: P  
Additional Code 1: Not reported  
Additional Code 2: Not reported  
Additional Code 3: Not reported  
Additional Code 4: Not reported  
Additional Code 5: Not reported

Shipment Date: 20151005  
Creation Date: 12/16/2015 22:15:07  
Receipt Date: 20151014  
Manifest ID: 008540392FLE  
Trans EPA ID: MNS000110924  
Trans Name: STERICYCLE SPECIALTY WASTE SOLUTIONS INC  
Trans 2 EPA ID: CAD983649880  
Trans 2 Name: PSC ENVIRONMENTAL SERVICES LP  
TSDf EPA ID: CAD008364432  
Trans Name: RHO CHEM LLC  
TSDf Alt EPA ID: Not reported  
TSDf Alt Name: Not reported  
CA Waste Code: 331 - Off-specification, aged, or surplus organics  
RCRA Code: D001  
Disposal Method: H141 - Storage, Bulking, And/Or Transfer Off Site--No Treatment/Reovery (H010-H129) Or (H131-H135)  
Quantity Tons: 0.005

Map ID  
Direction  
Distance  
Elevation

MAP FINDINGS

Site

Database(s)

EDR ID Number  
EPA ID Number

99 CENTS ONLY STORES (Continued)

S113800728

Waste Quantity:	10
Quantity Unit:	P
Additional Code 1:	Not reported
Additional Code 2:	Not reported
Additional Code 3:	Not reported
Additional Code 4:	Not reported
Additional Code 5:	Not reported
Shipment Date:	20151005
Creation Date:	12/16/2015 22:15:07
Receipt Date:	20151014
Manifest ID:	008540392FLE
Trans EPA ID:	MNS000110924
Trans Name:	STERICYCLE SPECIALTY WASTE SOLUTIONS INC
Trans 2 EPA ID:	CAD983649880
Trans 2 Name:	PSC ENVIRONMENTAL SERVICES LP
TSDf EPA ID:	CAD008364432
Trans Name:	RHO CHEM LLC
TSDf Alt EPA ID:	Not reported
TSDf Alt Name:	Not reported
CA Waste Code:	214 - Unspecified solvent mixture
RCRA Code:	D001
Disposal Method:	H141 - Storage, Bulking, And/Or Transfer Off Site--No Treatment/Reovery (H010-H129) Or (H131-H135)
Quantity Tons:	0.0225
Waste Quantity:	45
Quantity Unit:	P
Additional Code 1:	Not reported
Additional Code 2:	Not reported
Additional Code 3:	Not reported
Additional Code 4:	Not reported
Additional Code 5:	Not reported
Shipment Date:	20151005
Creation Date:	Not reported
Receipt Date:	Not reported
Manifest ID:	008540392FLE
Trans EPA ID:	MNS000110924
Trans Name:	STERICYCLE SPECIALTY WASTE SOLUTIONS INC
Trans 2 EPA ID:	CAD983649880
Trans 2 Name:	PSC ENVIRONMENTAL SERVICES LP
TSDf EPA ID:	CAD008364432
Trans Name:	RHO CHEM LLC
TSDf Alt EPA ID:	Not reported
TSDf Alt Name:	Not reported
CA Waste Code:	- Not reported
RCRA Code:	Not reported
Disposal Method:	H141 - Storage, Bulking, And/Or Transfer Off Site--No Treatment/Reovery (H010-H129) Or (H131-H135)
Quantity Tons:	0.0105
Waste Quantity:	21
Quantity Unit:	P
Additional Code 1:	Not reported
Additional Code 2:	Not reported
Additional Code 3:	Not reported
Additional Code 4:	Not reported
Additional Code 5:	Not reported



Map ID  
Direction  
Distance  
Elevation

MAP FINDINGS

Site

Database(s)

EDR ID Number  
EPA ID Number

99 CENTS ONLY STORES (Continued)

S113800728

Shipment Date: 20151005  
Creation Date: Not reported  
Receipt Date: Not reported  
Manifest ID: 008540392FLE  
Trans EPA ID: MNS000110924  
Trans Name: STERICYCLE SPECIALTY WASTE SOLUTIONS INC  
Trans 2 EPA ID: CAD983649880  
Trans 2 Name: PSC ENVIRONMENTAL SERVICES LP  
TSDf EPA ID: CAD008364432  
Trans Name: RHO CHEM LLC  
TSDf Alt EPA ID: Not reported  
TSDf Alt Name: Not reported  
CA Waste Code: 331 - Off-specification, aged, or surplus organics  
RCRA Code: Not reported  
Disposal Method: H141 - Storage, Bulking, And/Or Transfer Off Site--No Treatment/Reovery (H010-H129) Or (H131-H135)  
  
Quantity Tons: 0.0715  
Waste Quantity: 143  
Quantity Unit: P  
Additional Code 1: Not reported  
Additional Code 2: Not reported  
Additional Code 3: Not reported  
Additional Code 4: Not reported  
Additional Code 5: Not reported

Shipment Date: 20151005  
Creation Date: 12/16/2015 22:15:07  
Receipt Date: 20151014  
Manifest ID: 008540392FLE  
Trans EPA ID: MNS000110924  
Trans Name: STERICYCLE SPECIALTY WASTE SOLUTIONS INC  
Trans 2 EPA ID: CAD983649880  
Trans 2 Name: PSC ENVIRONMENTAL SERVICES LP  
TSDf EPA ID: CAD008364432  
Trans Name: RHO CHEM LLC  
TSDf Alt EPA ID: Not reported  
TSDf Alt Name: Not reported  
CA Waste Code: 181 - Other inorganic solid waste Organics  
RCRA Code: D009  
Disposal Method: H141 - Storage, Bulking, And/Or Transfer Off Site--No Treatment/Reovery (H010-H129) Or (H131-H135)  
  
Quantity Tons: 0.0025  
Waste Quantity: 5  
Quantity Unit: P  
Additional Code 1: Not reported  
Additional Code 2: Not reported  
Additional Code 3: Not reported  
Additional Code 4: Not reported  
Additional Code 5: Not reported

Shipment Date: 20151005  
Creation Date: Not reported  
Receipt Date: Not reported  
Manifest ID: 008540392FLE  
Trans EPA ID: MNS000110924  
Trans Name: STERICYCLE SPECIALTY WASTE SOLUTIONS INC  
Trans 2 EPA ID: CAD983649880

Map ID  
Direction  
Distance  
Elevation

MAP FINDINGS

Site

Database(s)

EDR ID Number  
EPA ID Number

99 CENTS ONLY STORES (Continued)

S113800728

Trans 2 Name: PSC ENVIRONMENTAL SERVICES LP  
TSDf EPA ID: CAD008364432  
Trans Name: RHO CHEM LLC  
TSDf Alt EPA ID: Not reported  
TSDf Alt Name: Not reported  
CA Waste Code: 331 - Off-specification, aged, or surplus organics  
RCRA Code: Not reported  
Disposal Method: H141 - Storage, Bulking, And/Or Transfer Off Site--No Treatment/Reovery (H010-H129) Or (H131-H135)  
  
Quantity Tons: 0.0745  
Waste Quantity: 149  
Quantity Unit: P  
Additional Code 1: Not reported  
Additional Code 2: Not reported  
Additional Code 3: Not reported  
Additional Code 4: Not reported  
Additional Code 5: Not reported  
  
Shipment Date: 20150402  
Creation Date: 6/25/2015 22:16:05  
Receipt Date: 20150407  
Manifest ID: 007362026FLE  
Trans EPA ID: MNS000110924  
Trans Name: STERICYCLE SPECIALTY WASTE SOLUTIONS INC  
Trans 2 EPA ID: CAD983649880  
Trans 2 Name: PSC ENVIRONMENTAL SERVICES LP  
TSDf EPA ID: CAD008364432  
Trans Name: RHO CHEM LLC  
TSDf Alt EPA ID: Not reported  
TSDf Alt Name: Not reported  
CA Waste Code: - Not reported  
RCRA Code: Not reported  
Disposal Method: H141 - Storage, Bulking, And/Or Transfer Off Site--No Treatment/Reovery (H010-H129) Or (H131-H135)  
  
Quantity Tons: 0.0005  
Waste Quantity: 1  
Quantity Unit: P  
Additional Code 1: Not reported  
Additional Code 2: Not reported  
Additional Code 3: Not reported  
Additional Code 4: Not reported  
Additional Code 5: Not reported  
  
Shipment Date: 20150402  
Creation Date: 6/25/2015 22:16:05  
Receipt Date: 20150407  
Manifest ID: 007362026FLE  
Trans EPA ID: MNS000110924  
Trans Name: STERICYCLE SPECIALTY WASTE SOLUTIONS INC  
Trans 2 EPA ID: CAD983649880  
Trans 2 Name: PSC ENVIRONMENTAL SERVICES LP  
TSDf EPA ID: CAD008364432  
Trans Name: RHO CHEM LLC  
TSDf Alt EPA ID: Not reported  
TSDf Alt Name: Not reported  
CA Waste Code: 331 - Off-specification, aged, or surplus organics  
RCRA Code: Not reported

Map ID  
Direction  
Distance  
Elevation

MAP FINDINGS

Site

Database(s)

EDR ID Number  
EPA ID Number

99 CENTS ONLY STORES (Continued)

S113800728

Disposal Method: H141 - Storage, Bulking, And/Or Transfer Off Site--No Treatment/Reovery (H010-H129) Or (H131-H135)  
Quantity Tons: 0.0345  
Waste Quantity: 69  
Quantity Unit: P  
Additional Code 1: Not reported  
Additional Code 2: Not reported  
Additional Code 3: Not reported  
Additional Code 4: Not reported  
Additional Code 5: Not reported

Shipment Date: 20150402  
Creation Date: 6/25/2015 22:16:05  
Receipt Date: 20150407  
Manifest ID: 007362026FLE  
Trans EPA ID: MNS000110924  
Trans Name: STERICYCLE SPECIALTY WASTE SOLUTIONS INC  
Trans 2 EPA ID: CAD983649880  
Trans 2 Name: PSC ENVIRONMENTAL SERVICES LP  
TSDf EPA ID: CAD008364432  
Trans Name: RHO CHEM LLC  
TSDf Alt EPA ID: Not reported  
TSDf Alt Name: Not reported  
CA Waste Code: 181 - Other inorganic solid waste Organics  
RCRA Code: D009  
Disposal Method: H141 - Storage, Bulking, And/Or Transfer Off Site--No Treatment/Reovery (H010-H129) Or (H131-H135)  
Quantity Tons: 0.0005  
Waste Quantity: 1  
Quantity Unit: P  
Additional Code 1: Not reported  
Additional Code 2: Not reported  
Additional Code 3: Not reported  
Additional Code 4: Not reported  
Additional Code 5: Not reported

Additional Info:  
Year: 2017  
Gen EPA ID: CAL000369922

Shipment Date: 20170922  
Creation Date: Not reported  
Receipt Date: Not reported  
Manifest ID: 010706226FLE  
Trans EPA ID: MNS000110924  
Trans Name: STERICYCLE SPECIALTY WASTE SOLUTIONS INC  
Trans 2 EPA ID: CAR000217000  
Trans 2 Name: LA CHIQUITA TRUCKING  
TSDf EPA ID: CAD008364432  
Trans Name: RHO CHEM LLC  
TSDf Alt EPA ID: Not reported  
TSDf Alt Name: Not reported  
CA Waste Code: 331 - Off-specification, aged, or surplus organics  
RCRA Code: Not reported  
Disposal Method: H141 - Storage, Bulking, And/Or Transfer Off Site--No Treatment/Reovery (H010-H129) Or (H131-H135)  
Quantity Tons: 0.007

Map ID  
Direction  
Distance  
Elevation

MAP FINDINGS

Site

Database(s)

EDR ID Number  
EPA ID Number

99 CENTS ONLY STORES (Continued)

S113800728

Waste Quantity:	14
Quantity Unit:	P
Additional Code 1:	Not reported
Additional Code 2:	Not reported
Additional Code 3:	Not reported
Additional Code 4:	Not reported
Additional Code 5:	Not reported
Shipment Date:	20170922
Creation Date:	Not reported
Receipt Date:	Not reported
Manifest ID:	010706226FLE
Trans EPA ID:	MNS000110924
Trans Name:	STERICYCLE SPECIALTY WASTE SOLUTIONS INC
Trans 2 EPA ID:	CAR000217000
Trans 2 Name:	LA CHIQUITA TRUCKING
TSDf EPA ID:	CAD008364432
Trans Name:	RHO CHEM LLC
TSDf Alt EPA ID:	Not reported
TSDf Alt Name:	Not reported
CA Waste Code:	331 - Off-specification, aged, or surplus organics
RCRA Code:	Not reported
Disposal Method:	H141 - Storage, Bulking, And/Or Transfer Off Site--No Treatment/Reovery (H010-H129) Or (H131-H135)
Quantity Tons:	0.1105
Waste Quantity:	221
Quantity Unit:	P
Additional Code 1:	Not reported
Additional Code 2:	Not reported
Additional Code 3:	Not reported
Additional Code 4:	Not reported
Additional Code 5:	Not reported
Shipment Date:	20170922
Creation Date:	Not reported
Receipt Date:	Not reported
Manifest ID:	010706226FLE
Trans EPA ID:	MNS000110924
Trans Name:	STERICYCLE SPECIALTY WASTE SOLUTIONS INC
Trans 2 EPA ID:	CAR000217000
Trans 2 Name:	LA CHIQUITA TRUCKING
TSDf EPA ID:	CAD008364432
Trans Name:	RHO CHEM LLC
TSDf Alt EPA ID:	Not reported
TSDf Alt Name:	Not reported
CA Waste Code:	214 - Unspecified solvent mixture
RCRA Code:	D001
Disposal Method:	H141 - Storage, Bulking, And/Or Transfer Off Site--No Treatment/Reovery (H010-H129) Or (H131-H135)
Quantity Tons:	0.02
Waste Quantity:	40
Quantity Unit:	P
Additional Code 1:	Not reported
Additional Code 2:	Not reported
Additional Code 3:	Not reported
Additional Code 4:	Not reported
Additional Code 5:	Not reported

Map ID  
Direction  
Distance  
Elevation

MAP FINDINGS

Site

Database(s)

EDR ID Number  
EPA ID Number

99 CENTS ONLY STORES (Continued)

S113800728

Shipment Date: 20170922  
Creation Date: 7/23/2018 18:30:12  
Receipt Date: 20170928  
Manifest ID: 010706226FLE  
Trans EPA ID: MNS000110924  
Trans Name: STERICYCLE SPECIALTY WASTE SOLUTIONS INC  
Trans 2 EPA ID: CAR000217000  
Trans 2 Name: LA CHIQUITA TRUCKING  
TSDf EPA ID: CAD008364432  
Trans Name: RHO CHEM LLC  
TSDf Alt EPA ID: Not reported  
TSDf Alt Name: Not reported  
CA Waste Code: 181 - Other inorganic solid waste Organics  
RCRA Code: D009  
Disposal Method: H141 - Storage, Bulking, And/Or Transfer Off Site--No Treatment/Reovery (H010-H129) Or (H131-H135)  
  
Quantity Tons: 0.001  
Waste Quantity: 2  
Quantity Unit: P  
Additional Code 1: Not reported  
Additional Code 2: Not reported  
Additional Code 3: Not reported  
Additional Code 4: Not reported  
Additional Code 5: Not reported

Shipment Date: 20170922  
Creation Date: 7/23/2018 18:30:12  
Receipt Date: 20170928  
Manifest ID: 010706226FLE  
Trans EPA ID: MNS000110924  
Trans Name: STERICYCLE SPECIALTY WASTE SOLUTIONS INC  
Trans 2 EPA ID: CAR000217000  
Trans 2 Name: LA CHIQUITA TRUCKING  
TSDf EPA ID: CAD008364432  
Trans Name: RHO CHEM LLC  
TSDf Alt EPA ID: Not reported  
TSDf Alt Name: Not reported  
CA Waste Code: 331 - Off-specification, aged, or surplus organics  
RCRA Code: D010  
Disposal Method: H141 - Storage, Bulking, And/Or Transfer Off Site--No Treatment/Reovery (H010-H129) Or (H131-H135)  
  
Quantity Tons: 0.0005  
Waste Quantity: 1  
Quantity Unit: P  
Additional Code 1: D007  
Additional Code 2: Not reported  
Additional Code 3: Not reported  
Additional Code 4: Not reported  
Additional Code 5: Not reported

Shipment Date: 20170922  
Creation Date: 7/23/2018 18:30:12  
Receipt Date: 20170928  
Manifest ID: 010706226FLE  
Trans EPA ID: MNS000110924  
Trans Name: STERICYCLE SPECIALTY WASTE SOLUTIONS INC  
Trans 2 EPA ID: CAR000217000



Map ID  
Direction  
Distance  
Elevation

MAP FINDINGS

Site

Database(s)

EDR ID Number  
EPA ID Number

99 CENTS ONLY STORES (Continued)

S113800728

Trans 2 Name: LA CHIQUITA TRUCKING  
TSDf EPA ID: CAD008364432  
Trans Name: RHO CHEM LLC  
TSDf Alt EPA ID: Not reported  
TSDf Alt Name: Not reported  
CA Waste Code: 122 - Alkaline solution without metals (pH > 12.5)  
RCRA Code: D002  
Disposal Method: H141 - Storage, Bulking, And/Or Transfer Off Site--No Treatment/Reovery (H010-H129) Or (H131-H135)  
  
Quantity Tons: 0.004  
Waste Quantity: 8  
Quantity Unit: P  
Additional Code 1: Not reported  
Additional Code 2: Not reported  
Additional Code 3: Not reported  
Additional Code 4: Not reported  
Additional Code 5: Not reported  
  
Shipment Date: 20170922  
Creation Date: Not reported  
Receipt Date: Not reported  
Manifest ID: 010706226FLE  
Trans EPA ID: MNS000110924  
Trans Name: STERICYCLE SPECIALTY WASTE SOLUTIONS INC  
Trans 2 EPA ID: CAR000217000  
Trans 2 Name: LA CHIQUITA TRUCKING  
TSDf EPA ID: CAD008364432  
Trans Name: RHO CHEM LLC  
TSDf Alt EPA ID: Not reported  
TSDf Alt Name: Not reported  
CA Waste Code: 331 - Off-specification, aged, or surplus organics  
RCRA Code: Not reported  
Disposal Method: H141 - Storage, Bulking, And/Or Transfer Off Site--No Treatment/Reovery (H010-H129) Or (H131-H135)  
  
Quantity Tons: 0.009  
Waste Quantity: 18  
Quantity Unit: P  
Additional Code 1: Not reported  
Additional Code 2: Not reported  
Additional Code 3: Not reported  
Additional Code 4: Not reported  
Additional Code 5: Not reported  
  
Shipment Date: 20170922  
Creation Date: 7/23/2018 18:30:12  
Receipt Date: 20170928  
Manifest ID: 010706226FLE  
Trans EPA ID: MNS000110924  
Trans Name: STERICYCLE SPECIALTY WASTE SOLUTIONS INC  
Trans 2 EPA ID: CAR000217000  
Trans 2 Name: LA CHIQUITA TRUCKING  
TSDf EPA ID: CAD008364432  
Trans Name: RHO CHEM LLC  
TSDf Alt EPA ID: Not reported  
TSDf Alt Name: Not reported  
CA Waste Code: 331 - Off-specification, aged, or surplus organics  
RCRA Code: D001

Map ID  
Direction  
Distance  
Elevation

MAP FINDINGS

Site

Database(s)

EDR ID Number  
EPA ID Number

99 CENTS ONLY STORES (Continued)

S113800728

Disposal Method: H141 - Storage, Bulking, And/Or Transfer Off Site--No Treatment/Reovery (H010-H129) Or (H131-H135)  
Quantity Tons: 0.001  
Waste Quantity: 2  
Quantity Unit: P  
Additional Code 1: Not reported  
Additional Code 2: Not reported  
Additional Code 3: Not reported  
Additional Code 4: Not reported  
Additional Code 5: Not reported

Shipment Date: 20170322  
Creation Date: 5/19/2017 18:30:53  
Receipt Date: 20170329  
Manifest ID: 010205456FLE  
Trans EPA ID: MNS000110924  
Trans Name: STERICYCLE SPECIALTY WASTE SOLUTIONS INC  
Trans 2 EPA ID: CAD983649880  
Trans 2 Name: PSC ENVIRONMENTAL SERVICES LP  
TSDf EPA ID: CAD008364432  
Trans Name: RHO CHEM LLC  
TSDf Alt EPA ID: Not reported  
TSDf Alt Name: Not reported  
CA Waste Code: 331 - Off-specification, aged, or surplus organics  
RCRA Code: Not reported  
Disposal Method: H141 - Storage, Bulking, And/Or Transfer Off Site--No Treatment/Reovery (H010-H129) Or (H131-H135)

Quantity Tons: 0.057  
Waste Quantity: 114  
Quantity Unit: P  
Additional Code 1: Not reported  
Additional Code 2: Not reported  
Additional Code 3: Not reported  
Additional Code 4: Not reported  
Additional Code 5: Not reported

Shipment Date: 20170322  
Creation Date: 5/19/2017 18:30:53  
Receipt Date: 20170329  
Manifest ID: 010205456FLE  
Trans EPA ID: MNS000110924  
Trans Name: STERICYCLE SPECIALTY WASTE SOLUTIONS INC  
Trans 2 EPA ID: CAD983649880  
Trans 2 Name: PSC ENVIRONMENTAL SERVICES LP  
TSDf EPA ID: CAD008364432  
Trans Name: RHO CHEM LLC  
TSDf Alt EPA ID: Not reported  
TSDf Alt Name: Not reported  
CA Waste Code: 331 - Off-specification, aged, or surplus organics  
RCRA Code: D001  
Disposal Method: H141 - Storage, Bulking, And/Or Transfer Off Site--No Treatment/Reovery (H010-H129) Or (H131-H135)

Quantity Tons: 0.003  
Waste Quantity: 6  
Quantity Unit: P  
Additional Code 1: Not reported  
Additional Code 2: Not reported

Map ID  
Direction  
Distance  
Elevation

MAP FINDINGS

Site

Database(s)

EDR ID Number  
EPA ID Number

99 CENTS ONLY STORES (Continued)

S113800728

Additional Code 3: Not reported  
Additional Code 4: Not reported  
Additional Code 5: Not reported

Additional Info:

Year: 2013  
Gen EPA ID: CAL000369922

Shipment Date: 20131017  
Creation Date: 3/21/2014 22:15:03  
Receipt Date: 20131028  
Manifest ID: 005953558FLE  
Trans EPA ID: MNS000110924  
Trans Name: STERICYCLE SPECIALTY WASTE SOLUTIONS INC  
Trans 2 EPA ID: OKD981588791  
Trans 2 Name: TRIAD TRANSPORT INC  
TSDf EPA ID: INR000110197  
Trans Name: STERICYCLE INC  
TSDf Alt EPA ID: Not reported  
TSDf Alt Name: Not reported  
CA Waste Code: 214 - Unspecified solvent mixture  
RCRA Code: D001  
Disposal Method: H141 - Storage, Bulking, And/Or Transfer Off Site--No Treatment/Reovery (H010-H129) Or (H131-H135)

Quantity Tons: 0.0135  
Waste Quantity: 27  
Quantity Unit: P  
Additional Code 1: Not reported  
Additional Code 2: Not reported  
Additional Code 3: Not reported  
Additional Code 4: Not reported  
Additional Code 5: Not reported

Shipment Date: 20131017  
Creation Date: Not reported  
Receipt Date: Not reported  
Manifest ID: 005953558FLE  
Trans EPA ID: MNS000110924  
Trans Name: STERICYCLE SPECIALTY WASTE SOLUTIONS INC  
Trans 2 EPA ID: OKD981588791  
Trans 2 Name: TRIAD TRANSPORT INC  
TSDf EPA ID: INR000110197  
Trans Name: STERICYCLE INC  
TSDf Alt EPA ID: Not reported  
TSDf Alt Name: Not reported  
CA Waste Code: 331 - Off-specification, aged, or surplus organics  
RCRA Code: Not reported  
Disposal Method: - Not reported  
Quantity Tons: 0.005  
Waste Quantity: 10  
Quantity Unit: P  
Additional Code 1: Not reported  
Additional Code 2: Not reported  
Additional Code 3: Not reported  
Additional Code 4: Not reported  
Additional Code 5: Not reported

Map ID  
Direction  
Distance  
Elevation

MAP FINDINGS

Site

Database(s)

EDR ID Number  
EPA ID Number

99 CENTS ONLY STORES (Continued)

S113800728

Shipment Date: 20131017  
Creation Date: 3/21/2014 22:15:03  
Receipt Date: 20131028  
Manifest ID: 005953558FLE  
Trans EPA ID: MNS000110924  
Trans Name: STERICYCLE SPECIALTY WASTE SOLUTIONS INC  
Trans 2 EPA ID: OKD981588791  
Trans 2 Name: TRIAD TRANSPORT INC  
TSDf EPA ID: INR000110197  
Trans Name: STERICYCLE INC  
TSDf Alt EPA ID: Not reported  
TSDf Alt Name: Not reported  
CA Waste Code: 331 - Off-specification, aged, or surplus organics  
RCRA Code: Not reported  
Disposal Method: - Not reported  
Quantity Tons: 0.019  
Waste Quantity: 38  
Quantity Unit: P  
Additional Code 1: Not reported  
Additional Code 2: Not reported  
Additional Code 3: Not reported  
Additional Code 4: Not reported  
Additional Code 5: Not reported

Shipment Date: 20131017  
Creation Date: 3/21/2014 22:15:03  
Receipt Date: 20131028  
Manifest ID: 005953558FLE  
Trans EPA ID: MNS000110924  
Trans Name: STERICYCLE SPECIALTY WASTE SOLUTIONS INC  
Trans 2 EPA ID: OKD981588791  
Trans 2 Name: TRIAD TRANSPORT INC  
TSDf EPA ID: INR000110197  
Trans Name: STERICYCLE INC  
TSDf Alt EPA ID: Not reported  
TSDf Alt Name: Not reported  
CA Waste Code: 181 - Other inorganic solid waste Organics  
RCRA Code: D009  
Disposal Method: H141 - Storage, Bulking, And/Or Transfer Off Site--No Treatment/Reovery (H010-H129) Or (H131-H135)  
Quantity Tons: 0.001  
Waste Quantity: 2  
Quantity Unit: P  
Additional Code 1: Not reported  
Additional Code 2: Not reported  
Additional Code 3: Not reported  
Additional Code 4: Not reported  
Additional Code 5: Not reported

Shipment Date: 20131017  
Creation Date: 3/21/2014 22:15:03  
Receipt Date: 20131028  
Manifest ID: 005953558FLE  
Trans EPA ID: MNS000110924  
Trans Name: STERICYCLE SPECIALTY WASTE SOLUTIONS INC  
Trans 2 EPA ID: OKD981588791  
Trans 2 Name: TRIAD TRANSPORT INC

Map ID  
Direction  
Distance  
Elevation

MAP FINDINGS

Site

Database(s)

EDR ID Number  
EPA ID Number

99 CENTS ONLY STORES (Continued)

S113800728

TSDF EPA ID: INR000110197  
Trans Name: STERICYCLE INC  
TSDF Alt EPA ID: Not reported  
TSDF Alt Name: Not reported  
CA Waste Code: 141 - Off-specification, aged, or surplus inorganics  
RCRA Code: D001  
Disposal Method: H141 - Storage, Bulking, And/Or Transfer Off Site--No Treatment/Reovery (H010-H129) Or (H131-H135)  
  
Quantity Tons: 0.0045  
Waste Quantity: 9  
Quantity Unit: P  
Additional Code 1: Not reported  
Additional Code 2: Not reported  
Additional Code 3: Not reported  
Additional Code 4: Not reported  
Additional Code 5: Not reported  
  
Shipment Date: 20131017  
Creation Date: Not reported  
Receipt Date: Not reported  
Manifest ID: 005953558FLE  
Trans EPA ID: MNS000110924  
Trans Name: STERICYCLE SPECIALTY WASTE SOLUTIONS INC  
Trans 2 EPA ID: OKD981588791  
Trans 2 Name: TRIAD TRANSPORT INC  
TSDF EPA ID: INR000110197  
Trans Name: STERICYCLE INC  
TSDF Alt EPA ID: Not reported  
TSDF Alt Name: Not reported  
CA Waste Code: - Not reported  
RCRA Code: Not reported  
Disposal Method: - Not reported  
Quantity Tons: 0.0065  
Waste Quantity: 13  
Quantity Unit: P  
Additional Code 1: Not reported  
Additional Code 2: Not reported  
Additional Code 3: Not reported  
Additional Code 4: Not reported  
Additional Code 5: Not reported  
  
Shipment Date: 20130418  
Creation Date: 6/20/2013 22:15:06  
Receipt Date: 20130422  
Manifest ID: 011250108JJK  
Trans EPA ID: CAR000188201  
Trans Name: ENVIRONMENTAL RECOVERY SERVICES INC  
Trans 2 EPA ID: Not reported  
Trans 2 Name: Not reported  
TSDF EPA ID: CAD028409019  
Trans Name: CROSBY & OVERTON  
TSDF Alt EPA ID: Not reported  
TSDF Alt Name: Not reported  
CA Waste Code: 352 - Other organic solids  
RCRA Code: Not reported  
Disposal Method: H141 - Storage, Bulking, And/Or Transfer Off Site--No Treatment/Reovery (H010-H129) Or (H131-H135)



Map ID  
Direction  
Distance  
Elevation

MAP FINDINGS

Site

Database(s)

EDR ID Number  
EPA ID Number

99 CENTS ONLY STORES (Continued)

S113800728

Quantity Tons:	0.015
Waste Quantity:	30
Quantity Unit:	P
Additional Code 1:	Not reported
Additional Code 2:	Not reported
Additional Code 3:	Not reported
Additional Code 4:	Not reported
Additional Code 5:	Not reported
Shipment Date:	20130418
Creation Date:	6/20/2013 22:15:06
Receipt Date:	20130422
Manifest ID:	011250108JJK
Trans EPA ID:	CAR000188201
Trans Name:	ENVIRONMENTAL RECOVERY SERVICES INC
Trans 2 EPA ID:	Not reported
Trans 2 Name:	Not reported
TSDf EPA ID:	CAD028409019
Trans Name:	CROSBY & OVERTON
TSDf Alt EPA ID:	Not reported
TSDf Alt Name:	Not reported
CA Waste Code:	141 - Off-specification, aged, or surplus inorganics
RCRA Code:	D001
Disposal Method:	H141 - Storage, Bulking, And/Or Transfer Off Site--No Treatment/Reovery (H010-H129) Or (H131-H135)
Quantity Tons:	0.0025
Waste Quantity:	5
Quantity Unit:	P
Additional Code 1:	Not reported
Additional Code 2:	Not reported
Additional Code 3:	Not reported
Additional Code 4:	Not reported
Additional Code 5:	Not reported
Shipment Date:	20130418
Creation Date:	6/20/2013 22:15:06
Receipt Date:	20130422
Manifest ID:	011250108JJK
Trans EPA ID:	CAR000188201
Trans Name:	ENVIRONMENTAL RECOVERY SERVICES INC
Trans 2 EPA ID:	Not reported
Trans 2 Name:	Not reported
TSDf EPA ID:	CAD028409019
Trans Name:	CROSBY & OVERTON
TSDf Alt EPA ID:	Not reported
TSDf Alt Name:	Not reported
CA Waste Code:	352 - Other organic solids
RCRA Code:	F003
Disposal Method:	H141 - Storage, Bulking, And/Or Transfer Off Site--No Treatment/Reovery (H010-H129) Or (H131-H135)
Quantity Tons:	0.0075
Waste Quantity:	15
Quantity Unit:	P
Additional Code 1:	D001
Additional Code 2:	Not reported
Additional Code 3:	Not reported
Additional Code 4:	Not reported

Map ID  
Direction  
Distance  
Elevation

MAP FINDINGS

Site

Database(s)

EDR ID Number  
EPA ID Number

99 CENTS ONLY STORES (Continued)

S113800728

Additional Code 5: Not reported

Shipment Date: 20130418  
Creation Date: 6/20/2013 22:15:06  
Receipt Date: 20130422  
Manifest ID: 011250108JJK  
Trans EPA ID: CAR000188201  
Trans Name: ENVIRONMENTAL RECOVERY SERVICES INC  
Trans 2 EPA ID: Not reported  
Trans 2 Name: Not reported  
TSDf EPA ID: CAD028409019  
Trans Name: CROSBY & OVERTON  
TSDf Alt EPA ID: Not reported  
TSDf Alt Name: Not reported  
CA Waste Code: 331 - Off-specification, aged, or surplus organics  
RCRA Code: D001  
Disposal Method: H141 - Storage, Bulking, And/Or Transfer Off Site--No Treatment/Reovery (H010-H129) Or (H131-H135)

Quantity Tons: 0.03  
Waste Quantity: 60  
Quantity Unit: P  
Additional Code 1: Not reported  
Additional Code 2: Not reported  
Additional Code 3: Not reported  
Additional Code 4: Not reported  
Additional Code 5: Not reported

CERS:  
Name: 99 CENTS ONLY STORES #310  
Address: 2701 MANHATTAN BEACH BLVD  
City,State,Zip: REDONDO BEACH, CA 90278  
Site ID: 1791  
CERS ID: 10444603  
CERS Description: Chemical Storage Facilities

Violations:  
Site ID: 1791  
Site Name: 99 Cents Only Stores #310  
Violation Date: 04-11-2016  
Citation: 22 CCR 12 66262.34(f) - California Code of Regulations, Title 22, Chapter 12, Section(s) 66262.34(f)  
Violation Description: Failure to properly label hazardous waste accumulation containers with the following requirements: "Hazardous Waste", name and address of the generator, physical and chemical characteristics of the Hazardous Waste, and starting accumulation date.  
Violation Notes: Returned to compliance on 04/11/2016. OBSERVATION: CB container containing waste soap products had label with incorrect accumulation start date. All hazardous waste containers shall be marked with the following information: 1) the words G Hazardous WasteG ; 2) name and address of generator; 3) hazardous properties; 4) physical state; 5) composition (contents); 6) accumulation start date. CORRECTIVE ACTION: Immediately label these containers and ensure that all hazardous waste containers are marked with all the required information. Corrected on Site: Proper accumulation start date provided at time of inspection.  
Violation Division: Los Angeles County Fire Department  
Violation Program: HW  
Violation Source: CERS

Map ID  
Direction  
Distance  
Elevation

MAP FINDINGS

Site

Database(s)

EDR ID Number  
EPA ID Number

99 CENTS ONLY STORES (Continued)

S113800728

Site ID: 1791  
Site Name: 99 Cents Only Stores #310  
Violation Date: 10-27-2017  
Citation: 22 CCR 12 66262.34(f) - California Code of Regulations, Title 22, Chapter 12, Section(s) 66262.34(f)  
Violation Description: Failure to properly label hazardous waste accumulation containers and portable tanks with the following requirements: "Hazardous Waste", name and address of the generator, physical and chemical characteristics of the Hazardous Waste, and starting accumulation date.  
Violation Notes: Returned to compliance on 10/27/2017. OBSERVATION: The following hazardous waste bins were missing contents of container (check boxes not marked): Universal Waste Oxidizers Aerosols/Flammables CORRECTIVE ACTION: Submit photos to the CUPA demonstrating that the container listed above has been properly labeled. Corrected on site. Contents marked on label.  
Violation Division: Los Angeles County Fire Department  
Violation Program: HW  
Violation Source: CERS

Evaluation:  
Eval General Type: Compliance Evaluation Inspection  
Eval Date: 02-19-2014  
Violations Found: No  
Eval Type: Routine done by local agency  
Eval Notes: NO VIOLATIONS NOTED  
Eval Division: Redondo Beach Fire Department  
Eval Program: HMRRP  
Eval Source: CERS

Eval General Type: Compliance Evaluation Inspection  
Eval Date: 10-27-2017  
Violations Found: No  
Eval Type: Routine done by local agency  
Eval Notes: Joe Ortega, Store Manager  
Eval Division: Los Angeles County Fire Department  
Eval Program: HMRRP  
Eval Source: CERS

Eval General Type: Compliance Evaluation Inspection  
Eval Date: 04-11-2016  
Violations Found: Yes  
Eval Type: Routine done by local agency  
Eval Notes: Joe Ortega, Store Manager  
Eval Division: Los Angeles County Fire Department  
Eval Program: HW  
Eval Source: CERS

Eval General Type: Compliance Evaluation Inspection  
Eval Date: 10-27-2017  
Violations Found: Yes  
Eval Type: Routine done by local agency  
Eval Notes: Joe Ortega, Store Manager  
Eval Division: Los Angeles County Fire Department  
Eval Program: HW  
Eval Source: CERS

Map ID  
Direction  
Distance  
Elevation

MAP FINDINGS

Site

Database(s)

EDR ID Number  
EPA ID Number

99 CENTS ONLY STORES (Continued)

S113800728

Coordinates:

Site ID: 1791  
Facility Name: 99 Cents Only Stores #310  
Env Int Type Code: HWG  
Program ID: 10444603  
Coord Name: Not reported  
Ref Point Type Desc: Center of a facility or station.  
Latitude: 33.887960  
Longitude: -118.362170

Affiliation:

Affiliation Type Desc: Document Preparer  
Entity Name: Janelle Brown  
Entity Title: Not reported  
Affiliation Address: Not reported  
Affiliation City: Not reported  
Affiliation State: Not reported  
Affiliation Country: Not reported  
Affiliation Zip: Not reported  
Affiliation Phone: Not reported

Affiliation Type Desc: Identification Signer  
Entity Name: Edgar Flores  
Entity Title: Compliance Manager  
Affiliation Address: Not reported  
Affiliation City: Not reported  
Affiliation State: Not reported  
Affiliation Country: Not reported  
Affiliation Zip: Not reported  
Affiliation Phone: Not reported

Affiliation Type Desc: Legal Owner  
Entity Name: 99 Cents Only Stores  
Entity Title: Not reported  
Affiliation Address: 4000 Union Pacific Avenue  
Affiliation City: Commerce  
Affiliation State: CA  
Affiliation Country: United States  
Affiliation Zip: 90023  
Affiliation Phone: (323) 980-8145

Affiliation Type Desc: Parent Corporation  
Entity Name: 99 Cents Only Stores LLC  
Entity Title: Not reported  
Affiliation Address: Not reported  
Affiliation City: Not reported  
Affiliation State: Not reported  
Affiliation Country: Not reported  
Affiliation Zip: Not reported  
Affiliation Phone: Not reported

Affiliation Type Desc: Property Owner  
Entity Name: K&L REDONDO BEACH PARTNERSHIP c/o Pacifica Companies  
Entity Title: Not reported  
Affiliation Address: 19520 S. Rancho Way, Suite 203  
Affiliation City: Rancho Dominguez

Map ID  
Direction  
Distance  
Elevation

MAP FINDINGS

Site

Database(s)

EDR ID Number  
EPA ID Number

**99 CENTS ONLY STORES (Continued)**

**S113800728**

Affiliation State: CA  
Affiliation Country: United States  
Affiliation Zip: 90220  
Affiliation Phone: (310) 322-9300

Affiliation Type Desc: CUPA District  
Entity Name: Los Angeles County Fire  
Entity Title: Not reported  
Affiliation Address: 5825 Rickenbacker Road  
Affiliation City: Commerce  
Affiliation State: CA  
Affiliation Country: Not reported  
Affiliation Zip: 90040-3027  
Affiliation Phone: (323) 890-4045

Affiliation Type Desc: Operator  
Entity Name: 99 Cents Only Stores  
Entity Title: Not reported  
Affiliation Address: Not reported  
Affiliation City: Not reported  
Affiliation State: Not reported  
Affiliation Country: Not reported  
Affiliation Zip: Not reported  
Affiliation Phone: (310) 536-9221

Affiliation Type Desc: Environmental Contact  
Entity Name: EDGAR FLORES  
Entity Title: Not reported  
Affiliation Address: 4000 Union Pacific Avenue  
Affiliation City: Commerce  
Affiliation State: CA  
Affiliation Country: Not reported  
Affiliation Zip: 90023  
Affiliation Phone: Not reported

Affiliation Type Desc: Facility Mailing Address  
Entity Name: Mailing Address  
Entity Title: Not reported  
Affiliation Address: 4000 Union Pacific Avenue  
Affiliation City: Commerce  
Affiliation State: CA  
Affiliation Country: Not reported  
Affiliation Zip: 90023  
Affiliation Phone: Not reported

**HWTS:**

Name: 99 CENTS ONLY STORES  
Address: 2701 MANHATTAN BEACH BLVD  
Address 2: Not reported  
City, State, Zip: REDONDO BEACH, CA 90278  
EPA ID: CAL000369922  
Inactive Date: Not reported  
Create Date: 12/06/2011  
Last Act Date: 08/20/2019  
Mailing Name: EDGAR FLORES  
Mailing Address: 4000 UNION PACIFIC AVENUE



Map ID  
Direction  
Distance  
Elevation

MAP FINDINGS

Site

Database(s)

EDR ID Number  
EPA ID Number

99 CENTS ONLY STORES (Continued)

S113800728

Mailing Address 2: Not reported  
Mailing City,State,Zip: COMMERCE, CA 90023  
Owner Name: 99 CENTS ONLY STORES  
Owner Address: 4000 UNION PACIFIC AVENUE  
Owner Address 2: Not reported  
Owner City,State,Zip: COMMERCE, CA 90023  
Contact Name: EDGAR FLORES  
Contact Address: 4000 UNION PACIFIC AVE  
Contact Address 2: Not reported  
City,State,Zip: COMMERCE, CA 90023

NAICS:  
EPA ID: CAL000369922  
Create Date: 2011-12-06 16:07:48  
NAICS Code: 45299  
NAICS Description: All Other General Merchandise Stores  
Issued EPA ID Date: 2011-12-06 16:07:48  
Inactive Date: Not reported  
Facility Name: 99 CENTS ONLY STORES  
Facility Address: 2701 MANHATTAN BEACH BLVD  
Facility Address 2: Not reported  
Facility City: REDONDO BEACH  
Facility County: 19  
Facility State: CA  
Facility Zip: 90278

J77  
SSE  
< 1/8  
0.067 mi.  
356 ft.

99 CENTS ONLY STORES  
2701 MANHATTAN BEACH BLVD  
REDONDO BEACH, CA 90278

RCRA NonGen / NLR 1024832227  
CAL000369922

Site 2 of 9 in cluster J

Relative:  
Higher  
Actual:  
63 ft.

RCRA NonGen / NLR:  
Date form received by agency: 2011-12-06 00:00:00.0  
Facility name: 99 CENTS ONLY STORES  
Facility address: 2701 MANHATTAN BEACH BLVD  
REDONDO BEACH, CA 90278  
EPA ID: CAL000369922  
Mailing address: 4000 UNION PACIFIC AVENUE  
COMMERCE, CA 90023  
Contact: EDGAR FLORES  
Contact address: 4000 UNION PACIFIC AVE  
COMMERCE, CA 90023  
Contact country: Not reported  
Contact telephone: 323-919-3290  
Contact email: EDGAR.FLORES@99ONLY.COM  
EPA Region: 09  
Classification: Non-Generator  
Description: Handler: Non-Generators do not presently generate hazardous waste

Owner/Operator Summary:  
Owner/operator name: EDGAR FLORES  
Owner/operator address: 4000 UNION PACIFIC AVE  
COMMERCE, CA 90023  
Owner/operator country: Not reported  
Owner/operator telephone: 323-919-3290  
Owner/operator email: Not reported

Map ID  
 Direction  
 Distance  
 Elevation

MAP FINDINGS

Site

Database(s)

EDR ID Number  
 EPA ID Number

**99 CENTS ONLY STORES (Continued)**

**1024832227**

Owner/operator fax: Not reported  
 Owner/operator extension: Not reported  
 Legal status: Other  
 Owner/Operator Type: Operator  
 Owner/Op start date: Not reported  
 Owner/Op end date: Not reported

Owner/operator name: 99 CENTS ONLY STORES  
 Owner/operator address: 4000 UNION PACIFIC AVENUE  
 COMMERCE, CA 90023

Owner/operator country: Not reported  
 Owner/operator telephone: 323-980-8145  
 Owner/operator email: Not reported  
 Owner/operator fax: Not reported  
 Owner/operator extension: Not reported  
 Legal status: Other  
 Owner/Operator Type: Owner  
 Owner/Op start date: Not reported  
 Owner/Op end date: Not reported

Handler Activities Summary:

U.S. importer of hazardous waste: No  
 Mixed waste (haz. and radioactive): No  
 Recycler of hazardous waste: No  
 Transporter of hazardous waste: Yes  
 Treater, storer or disposer of HW: No  
 Underground injection activity: No  
 On-site burner exemption: No  
 Furnace exemption: No  
 Used oil fuel burner: No  
 Used oil processor: No  
 User oil refiner: No  
 Used oil fuel marketer to burner: No  
 Used oil Specification marketer: No  
 Used oil transfer facility: No  
 Used oil transporter: No

Violation Status: No violations found

**K78**  
**WSW**  
 < 1/8  
 0.071 mi.  
 374 ft.

**TRW INC**  
**2501 SANTA FE AVE**  
**REDONDO BEACH, CA 90278**  
**Site 1 of 2 in cluster K**

**CERS HAZ WASTE** **S113009292**  
**HAZNET** **N/A**  
**HWTS**

**Relative:**  
**Higher**  
**Actual:**  
**71 ft.**

CERS HAZ WASTE:  
 Name: HEADQUARTER  
 Address: 2501 SANTA FE AVE  
 City,State,Zip: REDONDO BEACH, CA 90278  
 Site ID: 438193  
 CERS ID: 10453450  
 CERS Description: Hazardous Waste Onsite Treatment

Violations:

Site ID: 438193  
 Site Name: Headquarter  
 Violation Date: 02-13-2014  
 Citation: HSC 6.95 25505(a) - California Health and Safety Code, Chapter 6.95, Section(s) 25505(a)

Map ID  
Direction  
Distance  
Elevation

MAP FINDINGS

Site

Database(s)

EDR ID Number  
EPA ID Number

**TRW INC (Continued)**

**S113009292**

Violation Description: Owner/Operator failed to complete and/or submit a Hazardous Materials Business Plan when storing hazardous materials at or above the thresholds quantities of 55 gallons/500 lbs/200 cubic feet.

Violation Notes: Must submit to C.E.R.S.

Violation Division: Redondo Beach Fire Department

Violation Program: HMRRP

Violation Source: CERS

Site ID: 438193

Site Name: Headquarter

Violation Date: 08-19-2019

Citation: HSC 6.95 25507 - California Health and Safety Code, Chapter 6.95, Section(s) 25507

Violation Description: Failure to adequately establish and implement a business plan when storing/handling a hazardous material at or above reportable quantities.

Violation Notes: OBSERVATION: The business failed to establish and implement a business plan when handling hazardous materials at or above the reportable threshold quantities. CERS search indicated last submittal in 2014 not accepted. Since then no submittals. Observed 14 - 15 G LPG cylinders stored at rear of the warehouse. CORRECTIVE ACTION: Establish and implement a business plan for the facility. Submit documentation of correction to the unified program agency.

Violation Division: Los Angeles County Fire Department

Violation Program: HMRRP

Violation Source: CERS

Evaluation:

Eval General Type: Compliance Evaluation Inspection

Eval Date: 08-19-2019

Violations Found: Yes

Eval Type: Routine done by local agency

Eval Notes: Gilbert Villagas

Eval Division: Los Angeles County Fire Department

Eval Program: HMRRP

Eval Source: CERS

Eval General Type: Compliance Evaluation Inspection

Eval Date: 02-13-2014

Violations Found: Yes

Eval Type: Routine done by local agency

Eval Notes: Not reported

Eval Division: Redondo Beach Fire Department

Eval Program: HMRRP

Eval Source: CERS

Coordinates:

Site ID: 438193

Facility Name: Headquarter

Env Int Type Code: HWTP

Program ID: 10453450

Coord Name: Not reported

Ref Point Type Desc: Center of a facility or station.

Latitude: 33.890500

Longitude: -118.364960

Map ID  
Direction  
Distance  
Elevation

MAP FINDINGS

Site

Database(s)

EDR ID Number  
EPA ID Number

TRW INC (Continued)

S113009292

Affiliation:

Affiliation Type Desc: Document Preparer  
Entity Name: elvie centeno  
Entity Title: Not reported  
Affiliation Address: Not reported  
Affiliation City: Not reported  
Affiliation State: Not reported  
Affiliation Country: Not reported  
Affiliation Zip: Not reported  
Affiliation Phone: Not reported

Affiliation Type Desc: Identification Signer  
Entity Name: elvie centeno  
Entity Title: admin  
Affiliation Address: Not reported  
Affiliation City: Not reported  
Affiliation State: Not reported  
Affiliation Country: Not reported  
Affiliation Zip: Not reported  
Affiliation Phone: Not reported

Affiliation Type Desc: CUPA District  
Entity Name: Los Angeles County Fire  
Entity Title: Not reported  
Affiliation Address: 5825 Rickenbacker Road  
Affiliation City: Commerce  
Affiliation State: CA  
Affiliation Country: Not reported  
Affiliation Zip: 90040-3027  
Affiliation Phone: (323) 890-4045

Affiliation Type Desc: Parent Corporation  
Entity Name: mapcargo global logistics  
Entity Title: Not reported  
Affiliation Address: Not reported  
Affiliation City: Not reported  
Affiliation State: Not reported  
Affiliation Country: Not reported  
Affiliation Zip: Not reported  
Affiliation Phone: Not reported

Affiliation Type Desc: Property Owner  
Entity Name: mapcargo global logistics  
Entity Title: Not reported  
Affiliation Address: 2501 Santa Fe Ave  
Affiliation City: Redondo Beach  
Affiliation State: CA  
Affiliation Country: United States  
Affiliation Zip: 90278  
Affiliation Phone: (310) 297-8300

Affiliation Type Desc: Environmental Contact  
Entity Name: Elvie Centeno  
Entity Title: Not reported  
Affiliation Address: 2501 Santa Fe Ave  
Affiliation City: Redondo Beach  
Affiliation State: CA

Map ID  
Direction  
Distance  
Elevation

MAP FINDINGS

Site

Database(s)

EDR ID Number  
EPA ID Number

**TRW INC (Continued)**

**S113009292**

Affiliation Country: Not reported  
Affiliation Zip: 90278  
Affiliation Phone: Not reported  
  
Affiliation Type Desc: Legal Owner  
Entity Name: mapcargo global logistics  
Entity Title: Not reported  
Affiliation Address: 2501 Santa Fe Ave  
Affiliation City: Redondo Beach  
Affiliation State: CA  
Affiliation Country: United States  
Affiliation Zip: 90278  
Affiliation Phone: (310) 297-8300

Affiliation Type Desc: Facility Mailing Address  
Entity Name: Mailing Address  
Entity Title: Not reported  
Affiliation Address: 2501 Santa Fe Avenue  
Affiliation City: Redondo Beach  
Affiliation State: CA  
Affiliation Country: Not reported  
Affiliation Zip: 90278  
Affiliation Phone: Not reported

Affiliation Type Desc: Operator  
Entity Name: Elvie Centeno  
Entity Title: Not reported  
Affiliation Address: Not reported  
Affiliation City: Not reported  
Affiliation State: Not reported  
Affiliation Country: Not reported  
Affiliation Zip: Not reported  
Affiliation Phone: (310) 297-8300

**HAZNET:**

Name: TRW INC  
Address: 2501 SANTA FE AVE  
Address 2: Not reported  
City,State,Zip: REDONDO BEACH, CA 902780000  
Contact: INACTIVE PER 95 FEE FORM  
Telephone: 3108132721  
Mailing Name: Not reported  
Mailing Address: ONE SPACE PARK 140/2302

Year: 1994  
Gepaid: CAD981654247  
TSD EPA ID: CAT000646117  
CA Waste Code: 151 - Asbestos containing waste  
Disposal Method: D80 - Disposal, Land Fill  
Tons: 33.712

Year: 1994  
Gepaid: CAD981654247  
TSD EPA ID: CAD008324949  
CA Waste Code: 221 - Waste oil and mixed oil  
Disposal Method: -



Map ID  
Direction  
Distance  
Elevation

MAP FINDINGS

Site

Database(s)

EDR ID Number  
EPA ID Number

TRW INC (Continued)

S113009292

Tons:	1.2388
Year:	1994
Gepaid:	CAD981654247
TSD EPA ID:	CAD008324949
CA Waste Code:	223 - Unspecified oil-containing waste
Disposal Method:	-
Tons:	0.5
Year:	1994
Gepaid:	CAD981654247
TSD EPA ID:	CAD008324949
CA Waste Code:	212 - Oxygenated solvents (acetone, butanol, ethyl acetate, etc.)
Disposal Method:	-
Tons:	0.085
Year:	1994
Gepaid:	CAD981654247
TSD EPA ID:	CAD008324949
CA Waste Code:	331 - Off-specification, aged or surplus organics
Disposal Method:	-
Tons:	0.0165
Year:	1994
Gepaid:	CAD981654247
TSD EPA ID:	CAD008324949
CA Waste Code:	461 - Paint sludge
Disposal Method:	-
Tons:	0.271
Year:	1994
Gepaid:	CAD981654247
TSD EPA ID:	CAD008324949
CA Waste Code:	211 - Halogenated solvents (chloroforms, methyl chloride, perchloroethylene, etc)
Disposal Method:	-
Tons:	0.0625
Year:	1994
Gepaid:	CAD981654247
TSD EPA ID:	CAD008324949
CA Waste Code:	551 - Laboratory waste chemicals
Disposal Method:	-
Tons:	0.05
Year:	1994
Gepaid:	CAD981654247
TSD EPA ID:	CAD008324949
CA Waste Code:	-
Disposal Method:	-
Tons:	0
Year:	1993
Gepaid:	CAD981654247
TSD EPA ID:	CAD008324949
CA Waste Code:	551 - Laboratory waste chemicals
Disposal Method:	-
Tons:	0.22

Map ID  
Direction  
Distance  
Elevation

MAP FINDINGS

Site

Database(s)

EDR ID Number  
EPA ID Number

TRW INC (Continued)

S113009292

[Click this hyperlink](#) while viewing on your computer to access 101 additional CA HAZNET: record(s) in the EDR Site Report.

Additional Info:

Year:	1994
Gen EPA ID:	CAD981654247
Shipment Date:	19941223
Creation Date:	10/20/1995 0:00:00
Receipt Date:	Not reported
Manifest ID:	93102775
Trans EPA ID:	CAD008324949
Trans Name:	Not reported
Trans 2 EPA ID:	Not reported
Trans 2 Name:	Not reported
TSDf EPA ID:	CAD008324949
Trans Name:	Not reported
TSDf Alt EPA ID:	Not reported
TSDf Alt Name:	Not reported
CA Waste Code:	221 - Waste oil and mixed oil
RCRA Code:	Not reported
Disposal Method:	- Not reported
Quantity Tons:	0.418
Waste Quantity:	110
Quantity Unit:	G
Additional Code 1:	Not reported
Additional Code 2:	Not reported
Additional Code 3:	Not reported
Additional Code 4:	Not reported
Additional Code 5:	Not reported
Shipment Date:	19941223
Creation Date:	10/20/1995 0:00:00
Receipt Date:	Not reported
Manifest ID:	93102775
Trans EPA ID:	CAD008324949
Trans Name:	Not reported
Trans 2 EPA ID:	Not reported
Trans 2 Name:	Not reported
TSDf EPA ID:	CAD008324949
Trans Name:	Not reported
TSDf Alt EPA ID:	Not reported
TSDf Alt Name:	Not reported
CA Waste Code:	223 - Unspecified oil-containing waste
RCRA Code:	Not reported
Disposal Method:	- Not reported
Quantity Tons:	0.5
Waste Quantity:	1000
Quantity Unit:	P
Additional Code 1:	Not reported
Additional Code 2:	Not reported
Additional Code 3:	Not reported
Additional Code 4:	Not reported
Additional Code 5:	Not reported
Shipment Date:	19941216

Map ID  
Direction  
Distance  
Elevation

MAP FINDINGS

Site

Database(s)

EDR ID Number  
EPA ID Number

TRW INC (Continued)

S113009292

Creation Date: 3/28/1996 0:00:00  
Receipt Date: 19941216  
Manifest ID: 93102768  
Trans EPA ID: CAD008324949  
Trans Name: Not reported  
Trans 2 EPA ID: Not reported  
Trans 2 Name: Not reported  
TSDf EPA ID: CAD008324949  
Trans Name: Not reported  
TSDf Alt EPA ID: Not reported  
TSDf Alt Name: Not reported  
CA Waste Code: 221 - Waste oil and mixed oil  
RCRA Code: Not reported  
Disposal Method: - Not reported  
Quantity Tons: 0.171  
Waste Quantity: 45  
Quantity Unit: G  
Additional Code 1: Not reported  
Additional Code 2: Not reported  
Additional Code 3: Not reported  
Additional Code 4: Not reported  
Additional Code 5: Not reported

Shipment Date: 19941205  
Creation Date: 3/28/1996 0:00:00  
Receipt Date: 19941206  
Manifest ID: 93102754  
Trans EPA ID: CAD982495608  
Trans Name: Not reported  
Trans 2 EPA ID: Not reported  
Trans 2 Name: Not reported  
TSDf EPA ID: CAT000646117  
Trans Name: Not reported  
TSDf Alt EPA ID: CAT000646117  
TSDf Alt Name: Not reported  
CA Waste Code: 151 - Asbestos-containing waste  
RCRA Code: Not reported  
Disposal Method: D80 - Disposal, Land Fill  
Quantity Tons: 33.712  
Waste Quantity: 40  
Quantity Unit: Y  
Additional Code 1: Not reported  
Additional Code 2: Not reported  
Additional Code 3: Not reported  
Additional Code 4: Not reported  
Additional Code 5: Not reported

Shipment Date: 19941020  
Creation Date: 3/28/1996 0:00:00  
Receipt Date: 19941021  
Manifest ID: 93102704  
Trans EPA ID: CAD008324949  
Trans Name: Not reported  
Trans 2 EPA ID: Not reported  
Trans 2 Name: Not reported  
TSDf EPA ID: CAD008324949  
Trans Name: Not reported

Map ID  
Direction  
Distance  
Elevation

MAP FINDINGS

Site

Database(s)

EDR ID Number  
EPA ID Number

**TRW INC (Continued)**

**S113009292**

TSDf Alt EPA ID:	Not reported
TSDf Alt Name:	Not reported
CA Waste Code:	221 - Waste oil and mixed oil
RCRA Code:	Not reported
Disposal Method:	- Not reported
Quantity Tons:	0.0038
Waste Quantity:	1
Quantity Unit:	G
Additional Code 1:	Not reported
Additional Code 2:	Not reported
Additional Code 3:	Not reported
Additional Code 4:	Not reported
Additional Code 5:	Not reported
Shipment Date:	19941020
Creation Date:	3/28/1996 0:00:00
Receipt Date:	19941021
Manifest ID:	93102704
Trans EPA ID:	CAD008324949
Trans Name:	Not reported
Trans 2 EPA ID:	Not reported
Trans 2 Name:	Not reported
TSDf EPA ID:	CAD008324949
Trans Name:	Not reported
TSDf Alt EPA ID:	Not reported
TSDf Alt Name:	Not reported
CA Waste Code:	211 - Halogenated solvents (chloroform, methyl chloride, perchloroethylene, etc.
RCRA Code:	F001
Disposal Method:	- Not reported
Quantity Tons:	0.0208
Waste Quantity:	5
Quantity Unit:	G
Additional Code 1:	Not reported
Additional Code 2:	Not reported
Additional Code 3:	Not reported
Additional Code 4:	Not reported
Additional Code 5:	Not reported
Shipment Date:	19941020
Creation Date:	3/28/1996 0:00:00
Receipt Date:	19941021
Manifest ID:	93102704
Trans EPA ID:	CAD008324949
Trans Name:	Not reported
Trans 2 EPA ID:	Not reported
Trans 2 Name:	Not reported
TSDf EPA ID:	CAD008324949
Trans Name:	Not reported
TSDf Alt EPA ID:	Not reported
TSDf Alt Name:	Not reported
CA Waste Code:	221 - Waste oil and mixed oil
RCRA Code:	Not reported
Disposal Method:	- Not reported
Quantity Tons:	0.171
Waste Quantity:	45
Quantity Unit:	G

Map ID  
Direction  
Distance  
Elevation

MAP FINDINGS

Site

Database(s)

EDR ID Number  
EPA ID Number

**TRW INC (Continued)**

**S113009292**

Additional Code 1:	Not reported
Additional Code 2:	Not reported
Additional Code 3:	Not reported
Additional Code 4:	Not reported
Additional Code 5:	Not reported
Shipment Date:	19940725
Creation Date:	3/26/1996 0:00:00
Receipt Date:	19940726
Manifest ID:	93102542
Trans EPA ID:	CAD008324949
Trans Name:	Not reported
Trans 2 EPA ID:	Not reported
Trans 2 Name:	Not reported
TSDf EPA ID:	CAD008324949
Trans Name:	Not reported
TSDf Alt EPA ID:	Not reported
TSDf Alt Name:	Not reported
CA Waste Code:	331 - Off-specification, aged, or surplus organics
RCRA Code:	Not reported
Disposal Method:	- Not reported
Quantity Tons:	0.0165
Waste Quantity:	5
Quantity Unit:	G
Additional Code 1:	Not reported
Additional Code 2:	Not reported
Additional Code 3:	Not reported
Additional Code 4:	Not reported
Additional Code 5:	Not reported
Shipment Date:	19940706
Creation Date:	3/26/1996 0:00:00
Receipt Date:	19940706
Manifest ID:	93102522
Trans EPA ID:	CAD008324949
Trans Name:	Not reported
Trans 2 EPA ID:	Not reported
Trans 2 Name:	Not reported
TSDf EPA ID:	CAD008324949
Trans Name:	Not reported
TSDf Alt EPA ID:	Not reported
TSDf Alt Name:	Not reported
CA Waste Code:	461 - Paint sludge
RCRA Code:	D001
Disposal Method:	- Not reported
Quantity Tons:	0.271
Waste Quantity:	65
Quantity Unit:	G
Additional Code 1:	Not reported
Additional Code 2:	Not reported
Additional Code 3:	Not reported
Additional Code 4:	Not reported
Additional Code 5:	Not reported
Shipment Date:	19940706
Creation Date:	3/26/1996 0:00:00
Receipt Date:	19940706



Map ID  
Direction  
Distance  
Elevation

MAP FINDINGS

Site

Database(s)

EDR ID Number  
EPA ID Number

**TRW INC (Continued)**

**S113009292**

Manifest ID: 93102522  
Trans EPA ID: CAD008324949  
Trans Name: Not reported  
Trans 2 EPA ID: Not reported  
Trans 2 Name: Not reported  
TSDf EPA ID: CAD008324949  
Trans Name: Not reported  
TSDf Alt EPA ID: Not reported  
TSDf Alt Name: Not reported  
CA Waste Code: 211 - Halogenated solvents (chloroform, methyl chloride, perchloroethylene, etc.)  
  
RCRA Code: F001  
Disposal Method: - Not reported  
Quantity Tons: 0  
Waste Quantity: 0  
Quantity Unit: G  
Additional Code 1: Not reported  
Additional Code 2: Not reported  
Additional Code 3: Not reported  
Additional Code 4: Not reported  
Additional Code 5: Not reported

Additional Info:

Year: 1993  
Gen EPA ID: CAD981654247

Shipment Date: 19931202  
Creation Date: 9/15/1995 0:00:00  
Receipt Date: 19931202  
Manifest ID: 93103048  
Trans EPA ID: CAD981654304  
Trans Name: Not reported  
Trans 2 EPA ID: Not reported  
Trans 2 Name: Not reported  
TSDf EPA ID: CAD008324949  
Trans Name: Not reported  
TSDf Alt EPA ID: Not reported  
TSDf Alt Name: Not reported  
CA Waste Code: 212 - Oxygenated solvents (acetone, butanol, ethyl acetate, etc.)  
RCRA Code: F003  
Disposal Method: - Not reported  
Quantity Tons: 0.025  
Waste Quantity: 50  
Quantity Unit: P  
Additional Code 1: Not reported  
Additional Code 2: Not reported  
Additional Code 3: Not reported  
Additional Code 4: Not reported  
Additional Code 5: Not reported

Shipment Date: 19931012  
Creation Date: 9/13/1995 0:00:00  
Receipt Date: 19931012  
Manifest ID: 93102406  
Trans EPA ID: CAD981654304  
Trans Name: Not reported  
Trans 2 EPA ID: Not reported

Map ID  
Direction  
Distance  
Elevation

MAP FINDINGS

Site

Database(s)

EDR ID Number  
EPA ID Number

**TRW INC (Continued)**

**S113009292**

Trans 2 Name: Not reported  
TSDF EPA ID: CAD008324949  
Trans Name: Not reported  
TSDF Alt EPA ID: Not reported  
TSDF Alt Name: Not reported  
CA Waste Code: 212 - Oxygenated solvents (acetone, butanol, ethyl acetate, etc.  
RCRA Code: F003  
Disposal Method: - Not reported  
Quantity Tons: 0.025  
Waste Quantity: 50  
Quantity Unit: P  
Additional Code 1: Not reported  
Additional Code 2: Not reported  
Additional Code 3: Not reported  
Additional Code 4: Not reported  
Additional Code 5: Not reported

Shipment Date: 19930914  
Creation Date: 9/12/1995 0:00:00  
Receipt Date: Not reported  
Manifest ID: 93102405  
Trans EPA ID: CAD981654304  
Trans Name: Not reported  
Trans 2 EPA ID: Not reported  
Trans 2 Name: Not reported  
TSDF EPA ID: CAD008324949  
Trans Name: Not reported  
TSDF Alt EPA ID: Not reported  
TSDF Alt Name: Not reported  
CA Waste Code: 212 - Oxygenated solvents (acetone, butanol, ethyl acetate, etc.  
RCRA Code: F003  
Disposal Method: - Not reported  
Quantity Tons: 0.015  
Waste Quantity: 30  
Quantity Unit: P  
Additional Code 1: Not reported  
Additional Code 2: Not reported  
Additional Code 3: Not reported  
Additional Code 4: Not reported  
Additional Code 5: Not reported

Shipment Date: 19930831  
Creation Date: 9/12/1995 0:00:00  
Receipt Date: 19930831  
Manifest ID: 93102948  
Trans EPA ID: CAD981654304  
Trans Name: Not reported  
Trans 2 EPA ID: Not reported  
Trans 2 Name: Not reported  
TSDF EPA ID: CAD008324949  
Trans Name: Not reported  
TSDF Alt EPA ID: Not reported  
TSDF Alt Name: Not reported  
CA Waste Code: 212 - Oxygenated solvents (acetone, butanol, ethyl acetate, etc.  
RCRA Code: F003  
Disposal Method: - Not reported  
Quantity Tons: 0.0125

Map ID  
Direction  
Distance  
Elevation

MAP FINDINGS

Site

Database(s)

EDR ID Number  
EPA ID Number

TRW INC (Continued)

S113009292

Waste Quantity:	25
Quantity Unit:	P
Additional Code 1:	Not reported
Additional Code 2:	Not reported
Additional Code 3:	Not reported
Additional Code 4:	Not reported
Additional Code 5:	Not reported
Shipment Date:	19930817
Creation Date:	9/12/1995 0:00:00
Receipt Date:	19930817
Manifest ID:	93102931
Trans EPA ID:	CAD981654304
Trans Name:	Not reported
Trans 2 EPA ID:	Not reported
Trans 2 Name:	Not reported
TSDF EPA ID:	CAD008324949
Trans Name:	Not reported
TSDF Alt EPA ID:	Not reported
TSDF Alt Name:	Not reported
CA Waste Code:	212 - Oxygenated solvents (acetone, butanol, ethyl acetate, etc.
RCRA Code:	F003
Disposal Method:	- Not reported
Quantity Tons:	0.05
Waste Quantity:	100
Quantity Unit:	P
Additional Code 1:	Not reported
Additional Code 2:	Not reported
Additional Code 3:	Not reported
Additional Code 4:	Not reported
Additional Code 5:	Not reported
Shipment Date:	19930623
Creation Date:	9/8/1995 0:00:00
Receipt Date:	19930623
Manifest ID:	93102870
Trans EPA ID:	CAD981654304
Trans Name:	Not reported
Trans 2 EPA ID:	Not reported
Trans 2 Name:	Not reported
TSDF EPA ID:	CAD008324949
Trans Name:	Not reported
TSDF Alt EPA ID:	Not reported
TSDF Alt Name:	Not reported
CA Waste Code:	151 - Asbestos-containing waste
RCRA Code:	Not reported
Disposal Method:	- Not reported
Quantity Tons:	0.5
Waste Quantity:	1000
Quantity Unit:	P
Additional Code 1:	Not reported
Additional Code 2:	Not reported
Additional Code 3:	Not reported
Additional Code 4:	Not reported
Additional Code 5:	Not reported
Shipment Date:	19930422

Map ID  
Direction  
Distance  
Elevation

MAP FINDINGS

Site

Database(s)

EDR ID Number  
EPA ID Number

TRW INC (Continued)

S113009292

Creation Date: 9/6/1995 0:00:00  
Receipt Date: 19930422  
Manifest ID: 93102803  
Trans EPA ID: CAD981654304  
Trans Name: Not reported  
Trans 2 EPA ID: Not reported  
Trans 2 Name: Not reported  
TSDf EPA ID: CAD008324949  
Trans Name: Not reported  
TSDf Alt EPA ID: Not reported  
TSDf Alt Name: Not reported  
CA Waste Code: 221 - Waste oil and mixed oil  
RCRA Code: Not reported  
Disposal Method: - Not reported  
Quantity Tons: 0.019  
Waste Quantity: 5  
Quantity Unit: G  
Additional Code 1: Not reported  
Additional Code 2: Not reported  
Additional Code 3: Not reported  
Additional Code 4: Not reported  
Additional Code 5: Not reported

Shipment Date: 19930402  
Creation Date: 9/6/1995 0:00:00  
Receipt Date: 19930402  
Manifest ID: 90755792  
Trans EPA ID: CAD981654304  
Trans Name: Not reported  
Trans 2 EPA ID: Not reported  
Trans 2 Name: Not reported  
TSDf EPA ID: CAD008324949  
Trans Name: Not reported  
TSDf Alt EPA ID: Not reported  
TSDf Alt Name: Not reported  
CA Waste Code: 551 - Laboratory waste chemicals 561 Detergent and soap  
RCRA Code: D001  
Disposal Method: - Not reported  
Quantity Tons: 0.1  
Waste Quantity: 200  
Quantity Unit: P  
Additional Code 1: Not reported  
Additional Code 2: Not reported  
Additional Code 3: Not reported  
Additional Code 4: Not reported  
Additional Code 5: Not reported

Shipment Date: 19930402  
Creation Date: 9/6/1995 0:00:00  
Receipt Date: 19930429  
Manifest ID: 90756403  
Trans EPA ID: CAD981654247  
Trans Name: Not reported  
Trans 2 EPA ID: Not reported  
Trans 2 Name: Not reported  
TSDf EPA ID: CAD008324949  
Trans Name: Not reported

Map ID  
Direction  
Distance  
Elevation

MAP FINDINGS

Site

Database(s)

EDR ID Number  
EPA ID Number

**TRW INC (Continued)**

**S113009292**

TSDF Alt EPA ID: Not reported  
TSDF Alt Name: Not reported  
CA Waste Code: \*\*\* - Not reported  
RCRA Code: Not reported  
Disposal Method: - Not reported  
Quantity Tons: 0.1251  
Waste Quantity: 30  
Quantity Unit: G  
Additional Code 1: Not reported  
Additional Code 2: Not reported  
Additional Code 3: Not reported  
Additional Code 4: Not reported  
Additional Code 5: Not reported  
  
Shipment Date: 19930402  
Creation Date: 9/6/1995 0:00:00  
Receipt Date: 19930429  
Manifest ID: 90756403  
Trans EPA ID: CAD981654247  
Trans Name: Not reported  
Trans 2 EPA ID: Not reported  
Trans 2 Name: Not reported  
TSDF EPA ID: CAD008324949  
Trans Name: Not reported  
TSDF Alt EPA ID: Not reported  
TSDF Alt Name: Not reported  
CA Waste Code: 211 - Halogenated solvents (chloroform, methyl chloride, perchloroethylene, etc.  
  
RCRA Code: F001  
Disposal Method: - Not reported  
Quantity Tons: 0.0458  
Waste Quantity: 11  
Quantity Unit: G  
Additional Code 1: Not reported  
Additional Code 2: Not reported  
Additional Code 3: Not reported  
Additional Code 4: Not reported  
Additional Code 5: Not reported

**HWTS:**

Name: TRW INC  
Address: 2501 SANTA FE AVE  
Address 2: Not reported  
City,State,Zip: REDONDO BEACH, CA 902780000  
EPA ID: CAD981654247  
Inactive Date: 06/30/1995  
Create Date: 04/10/1987  
Last Act Date: 08/10/2004  
Mailing Name: Not reported  
Mailing Address: ONE SPACE PARK 140/2302  
Mailing Address 2: Not reported  
Mailing City,State,Zip: REDONDO BEACH, CA 902780000  
Owner Name: --  
Owner Address: --  
Owner Address 2: Not reported  
Owner City,State,Zip: --, 99 --  
Contact Name: INACTIVE PER 95 FEE FORM



Map ID  
 Direction  
 Distance  
 Elevation

MAP FINDINGS

Site

Database(s)

EDR ID Number  
 EPA ID Number

**TRW INC (Continued)**

**S113009292**

Contact Address: ONE SPACE PARK  
 Contact Address 2: Not reported  
 City,State,Zip: REDONDO BEACH, CA 902780000

**K79**  
**WSW**  
 < 1/8  
 0.071 mi.  
 374 ft.

**TRW INC**  
**2501 SANTA FE AVE.**  
**REDONDO BEACH, CA 90278**

**RCRA-SQG 1000119281**  
**FINDS CAD981654247**  
**ECHO**

**Site 2 of 2 in cluster K**

**Relative:**  
**Higher**  
**Actual:**  
**71 ft.**

**RCRA-SQG:**  
 Date form received by agency: 1992-02-28 00:00:00.0  
 Facility name: TRW INC  
 Site name: TRW, SPACE AND DEFENSE  
 Facility address: 2501 SANTA FE AVE.  
 REDONDO BEACH, CA 90278  
 EPA ID: CAD981654247  
 Mailing address: ONE SPACE PARK  
 MAIL STOP 140/1536  
 REDONDO BEACH, CA 90278  
 Contact: DEBORAH S WETHINGTON  
 Contact address: Not reported  
 Not reported  
 Contact country: US  
 Contact telephone: 310-813-2721  
 Contact email: Not reported  
 EPA Region: 09  
 Classification: Small Small Quantity Generator  
 Description: Handler: generates more than 100 and less than 1000 kg of hazardous waste during any calendar month and accumulates less than 6000 kg of hazardous waste at any time; or generates 100 kg or less of hazardous waste during any calendar month, and accumulates more than 1000 kg of hazardous waste at any time

**Handler Activities Summary:**

U.S. importer of hazardous waste: No  
 Mixed waste (haz. and radioactive): No  
 Recycler of hazardous waste: No  
 Transporter of hazardous waste: No  
 Treater, storer or disposer of HW: No  
 Underground injection activity: No  
 On-site burner exemption: No  
 Furnace exemption: No  
 Used oil fuel burner: No  
 Used oil processor: No  
 User oil refiner: No  
 Used oil fuel marketer to burner: No  
 Used oil Specification marketer: No  
 Used oil transfer facility: No  
 Used oil transporter: No

**Historical Generators:**

Date form received by agency: 1990-04-13 00:00:00.0  
 Site name: TRW SPACE AND DEFENSE (SITE 22)  
 Classification: Large Quantity Generator

Date form received by agency: 1986-09-11 00:00:00.0

Map ID  
Direction  
Distance  
Elevation

MAP FINDINGS

Site

Database(s)

EDR ID Number  
EPA ID Number

**TRW INC (Continued)**

**1000119281**

Site name: TRW INC  
Classification: Small Quantity Generator

Violation Status: No violations found

**FINDS:**

Registry ID: 110002738985  
Facility URL: [http://ofmpub.epa.gov/enviro/fii\\_query\\_detail\\_disp\\_program\\_facility?p\\_registry\\_id=110002738985](http://ofmpub.epa.gov/enviro/fii_query_detail_disp_program_facility?p_registry_id=110002738985)

**Environmental Interest/Information System:**

RCRAInfo is a national information system that supports the Resource Conservation and Recovery Act (RCRA) program through the tracking of events and activities related to facilities that generate, transport, and treat, store, or dispose of hazardous waste. RCRAInfo allows RCRA program staff to track the notification, permit, compliance, and corrective action activities required under RCRA.

[Click this hyperlink](#) while viewing on your computer to access additional FINDS: detail in the EDR Site Report.

**ECHO:**

Envid: 1000119281  
Registry ID: 110002738985  
DFR URL: <http://echo.epa.gov/detailed-facility-report?fid=110002738985>  
Name: TRW INC  
Address: 2501 SANTA FE AVE  
City,State,Zip: REDONDO BEACH, CA 90278

80  
NW  
< 1/8  
0.074 mi.  
391 ft.

**TRW INC**  
**2500 COMPTON BLVD**  
**REDONDO BEACH, CA 90278**

**RCRA-SQG 1000119280**  
**FINDS CAD981654239**  
**ECHO**

**Relative:**  
**Higher**  
**Actual:**  
**68 ft.**

**RCRA-SQG:**  
Date form received by agency: 1986-09-11 00:00:00.0  
Facility name: TRW INC  
Facility address: 2500 COMPTON BLVD  
REDONDO BEACH, CA 90278  
EPA ID: CAD981654239  
Mailing address: ONE SPACE PARK FIRST HUNDRED F  
REDONDO BEACH, CA 90278  
Contact: ENVIRONMENTAL MANAGER  
Contact address: 2500 COMPTON BLVD  
REDONDO BEACH, CA 90278  
Contact country: US  
Contact telephone: 213-535-1467  
Contact email: Not reported  
EPA Region: 09  
Classification: Small Small Quantity Generator  
Description: Handler: generates more than 100 and less than 1000 kg of hazardous waste during any calendar month and accumulates less than 6000 kg of hazardous waste at any time; or generates 100 kg or less of hazardous waste during any calendar month, and accumulates more than 1000 kg of hazardous waste at any time

**Owner/Operator Summary:**  
Owner/operator name: TRW INC

Map ID  
Direction  
Distance  
Elevation

MAP FINDINGS

Site

Database(s)

EDR ID Number  
EPA ID Number

**TRW INC (Continued)**

**1000119280**

Owner/operator address: NOT REQUIRED  
NOT REQUIRED, ME 99999  
Owner/operator country: Not reported  
Owner/operator telephone: 415-555-1212  
Owner/operator email: Not reported  
Owner/operator fax: Not reported  
Owner/operator extension: Not reported  
Legal status: Private  
Owner/Operator Type: Owner  
Owner/Op start date: Not reported  
Owner/Op end date: Not reported

Owner/operator name: NOT REQUIRED  
Owner/operator address: NOT REQUIRED  
NOT REQUIRED, ME 99999  
Owner/operator country: Not reported  
Owner/operator telephone: 415-555-1212  
Owner/operator email: Not reported  
Owner/operator fax: Not reported  
Owner/operator extension: Not reported  
Legal status: Private  
Owner/Operator Type: Operator  
Owner/Op start date: Not reported  
Owner/Op end date: Not reported

Handler Activities Summary:

U.S. importer of hazardous waste: No  
Mixed waste (haz. and radioactive): No  
Recycler of hazardous waste: No  
Transporter of hazardous waste: No  
Treater, storer or disposer of HW: No  
Underground injection activity: No  
On-site burner exemption: No  
Furnace exemption: No  
Used oil fuel burner: No  
Used oil processor: No  
User oil refiner: No  
Used oil fuel marketer to burner: No  
Used oil Specification marketer: No  
Used oil transfer facility: No  
Used oil transporter: No

Violation Status: No violations found

FINDS:

Registry ID: 110002738976  
Facility URL: [http://ofmpub.epa.gov/enviro/fii\\_query\\_detail.disp\\_program\\_facility?p\\_registry\\_id=110002738976](http://ofmpub.epa.gov/enviro/fii_query_detail.disp_program_facility?p_registry_id=110002738976)

Environmental Interest/Information System:

RCRAInfo is a national information system that supports the Resource Conservation and Recovery Act (RCRA) program through the tracking of events and activities related to facilities that generate, transport, and treat, store, or dispose of hazardous waste. RCRAInfo allows RCRA program staff to track the notification, permit, compliance, and corrective action activities required under RCRA.

Map ID  
Direction  
Distance  
Elevation

MAP FINDINGS

Site

Database(s)

EDR ID Number  
EPA ID Number

**TRW INC (Continued)**

**1000119280**

[Click this hyperlink](#) while viewing on your computer to access additional FINDS: detail in the EDR Site Report.

**ECHO:**

Envid: 1000119280  
Registry ID: 110002738976  
DFR URL: <http://echo.epa.gov/detailed-facility-report?fid=110002738976>  
Name: TRW INC  
Address: 2500 COMPTON BLVD  
City,State,Zip: REDONDO BEACH, CA 90278

**L81  
SSE  
< 1/8  
0.077 mi.  
406 ft.**

**GEORGE KIZARIAN  
15808 SO INGLEWOOD  
LAWNDALE, CA 90260  
Site 1 of 10 in cluster L**

**SWEEPS UST S103392863  
HIST UST N/A**

**Relative:  
Higher  
Actual:  
63 ft.**

**SWEEPS UST:**

Name: LAWNDALE SHELL  
Address: 15808 S INGLEWOOD AVE  
City: LAWNDALE  
Status: Active  
Comp Number: 5690  
Number: 3  
Board Of Equalization: 44-000074  
Referral Date: 10-09-90  
Action Date: 10-09-90  
Created Date: 06-30-90  
Owner Tank Id: Not reported  
SWRCB Tank Id: 19-000-005690-000001  
Tank Status: A  
Capacity: Not reported  
Active Date: 06-30-89  
Tank Use: UNKNOWN  
STG: W  
Content: Not reported  
Number Of Tanks: 4

Name: LAWNDALE SHELL  
Address: 15808 S INGLEWOOD AVE  
City: LAWNDALE  
Status: Active  
Comp Number: 5690  
Number: 3  
Board Of Equalization: 44-000074  
Referral Date: 10-09-90  
Action Date: 10-09-90  
Created Date: 06-30-90  
Owner Tank Id: Not reported  
SWRCB Tank Id: 19-000-005690-000002  
Tank Status: A  
Capacity: Not reported  
Active Date: 06-30-89  
Tank Use: UNKNOWN  
STG: W  
Content: Not reported  
Number Of Tanks: Not reported

Map ID  
Direction  
Distance  
Elevation

MAP FINDINGS

Site

Database(s)

EDR ID Number  
EPA ID Number

**GEORGE KIZARIAN (Continued)**

**S103392863**

Name: LAWNDALE SHELL  
Address: 15808 S INGLEWOOD AVE  
City: LAWNDALE  
Status: Active  
Comp Number: 5690  
Number: 3  
Board Of Equalization: 44-000074  
Referral Date: 10-09-90  
Action Date: 10-09-90  
Created Date: 06-30-90  
Owner Tank Id: Not reported  
SWRCB Tank Id: 19-000-005690-000003  
Tank Status: A  
Capacity: Not reported  
Active Date: 06-30-89  
Tank Use: UNKNOWN  
STG: W  
Content: Not reported  
Number Of Tanks: Not reported

Name: LAWNDALE SHELL  
Address: 15808 S INGLEWOOD AVE  
City: LAWNDALE  
Status: Active  
Comp Number: 5690  
Number: 3  
Board Of Equalization: 44-000074  
Referral Date: 10-09-90  
Action Date: 10-09-90  
Created Date: 06-30-90  
Owner Tank Id: Not reported  
SWRCB Tank Id: 19-000-005690-000004  
Tank Status: A  
Capacity: Not reported  
Active Date: 06-30-89  
Tank Use: UNKNOWN  
STG: W  
Content: Not reported  
Number Of Tanks: Not reported

**HIST UST:**

Name: GEORGE KIZARIAN  
Address: 15808 SO INGLEWOOD  
City,State,Zip: LAWNDALE, CA 90260  
File Number: 00028569  
URL: <http://geotracker.waterboards.ca.gov/ustpdfs/pdf/00028569.pdf>  
Region: Not reported  
Facility ID: Not reported  
Facility Type: Not reported  
Other Type: Not reported  
Contact Name: Not reported  
Telephone: Not reported  
Owner Name: Not reported  
Owner Address: Not reported  
Owner City,St,Zip: Not reported  
Total Tanks: Not reported



Map ID  
Direction  
Distance  
Elevation

MAP FINDINGS

Site

Database(s)

EDR ID Number  
EPA ID Number

**GEORGE KIZARIAN (Continued)**

**S103392863**

Tank Num: Not reported  
Container Num: Not reported  
Year Installed: Not reported  
Tank Capacity: Not reported  
Tank Used for: Not reported  
Type of Fuel: Not reported  
Container Construction Thickness: Not reported  
Leak Detection: Not reported

[Click here for Geo Tracker PDF:](#)

**L82  
SSE  
< 1/8  
0.077 mi.  
406 ft.**

**BOWMAN EVERETT D  
15808 INGLEWOOD AVE  
LAWNDALE, CA 90260**

**EDR Hist Auto 1021465944  
N/A**

**Site 2 of 10 in cluster L**

**Relative:  
Higher**

EDR Hist Auto

**Actual:  
63 ft.**

Year:	Name:	Type:
1969	BOWMAN EVERETT D	Gasoline Service Stations
1970	BOWMAN EVERETT D	Gasoline Service Stations
1971	BOWMAN EVERETT D	Gasoline Service Stations
1972	BOWMAN EVERETT D	Gasoline Service Stations
1973	BOWMAN EVERETT D	Gasoline Service Stations
1974	BOWMAN EVERETT D	Gasoline Service Stations
1975	BOWMAN EVERETT D	Gasoline Service Stations
1976	BOWMAN EVERETT D	Gasoline Service Stations
1977	BOWMAN EVERETT D	Gasoline Service Stations
1978	BOWMAN EVERETT D	Gasoline Service Stations
1979	BOWMAN EVERETT D	Gasoline Service Stations
1980	BOWMAN EVERETT D	Gasoline Service Stations
1982	BOWMAN EVERETT D	Gasoline Service Stations
1983	BOWMAN EVERETT D	Gasoline Service Stations
1989	LAWNDALE SHELL	Gasoline Service Stations
1991	LAWNDALE SHELL	Gasoline Service Stations
1992	LAWNDALE SHELL	Gasoline Service Stations
1993	LAWNDALE SHELL	Gasoline Service Stations
1994	LAWNDALE SHELL	Gasoline Service Stations
1995	LAWNDALE SHELL	Gasoline Service Stations
1996	LAWNDALE SHELL	Gasoline Service Stations
1997	LAWNDALE SHELL	Gasoline Service Stations
1998	LAWNDALE SHELL	Gasoline Service Stations
1999	LAWNDALE SHELL	Gasoline Service Stations

**L83  
SSE  
< 1/8  
0.077 mi.  
406 ft.**

**LAWNDALE SHELL  
15808 INGLEWOOD AVE  
LAWNDALE, CA 90260**

**UST U003777950  
N/A**

**Site 3 of 10 in cluster L**

**Relative:  
Higher**

UST:

**Actual:  
63 ft.**

Name: LAWNDALE SHELL  
Address: 15808 INGLEWOOD AVE  
City,State,Zip: LAWNDALE, CA 90260  
Facility ID: 26288

Map ID  
Direction  
Distance  
Elevation

MAP FINDINGS

Site

Database(s)

EDR ID Number  
EPA ID Number

**LAWNDALE SHELL (Continued)**

**U003777950**

Permitting Agency: LOS ANGELES COUNTY  
Latitude: 33.88715  
Longitude: -118.36129

**L84 SHELL #204-4236-0101**  
**SSE 15808 INGLEWOOD**  
**< 1/8 LAWNDALE, CA 90260**  
**0.077 mi.**  
**406 ft. Site 4 of 10 in cluster L**

**HIST CORTESE S105126329**  
**N/A**

**Relative:** HIST CORTESE:  
**Higher** edr\_fname: SHELL #204-4236-0101  
edr\_fadd1: 15808 INGLEWOOD  
**Actual:** City,State,Zip: LAWNDALE, CA 90260  
**63 ft.** Region: CORTESE  
Facility County Code: Not reported  
Reg By: Not reported  
Reg Id: Not reported

**L85 GEORGE KIZARIAN**  
**SSE 15808 INGLEWOOD AVE**  
**< 1/8 LAWNDALE, CA 90260**  
**0.077 mi.**  
**406 ft. Site 5 of 10 in cluster L**

**HIST UST U001563389**  
**N/A**

**Relative:** HIST UST:  
**Higher** Name: GEORGE KIZARIAN  
**Actual:** Address: 15808 INGLEWOOD AVE  
**63 ft.** City,State,Zip: LAWNDALE, CA 90260  
File Number: Not reported  
URL: Not reported  
Region: STATE  
Facility ID: 00000021068  
Facility Type: Gas Station  
Other Type: Not reported  
Contact Name: GEORGE KIZARIAN  
Telephone: 2133700848  
Owner Name: SHELL OIL COMPANY  
Owner Address: P.O. BOX 4848  
Owner City,St,Zip: ANAHEIM, CA 92803  
Total Tanks: 0004

Tank Num: 001  
Container Num: 1  
Year Installed: 1983  
Tank Capacity: 00012000  
Tank Used for: PRODUCT  
Type of Fuel: UNLEADED  
Container Construction Thickness: 1/4  
Leak Detection: Stock Inventor, Groundwater Monitoring Well, 10

Tank Num: 002  
Container Num: 2  
Year Installed: 1983  
Tank Capacity: 00012000  
Tank Used for: PRODUCT

Map ID  
Direction  
Distance  
Elevation

MAP FINDINGS

Site

Database(s)

EDR ID Number  
EPA ID Number

**GEORGE KIZARIAN (Continued)**

**U001563389**

Type of Fuel: REGULAR  
Container Construction Thickness: 1/4  
Leak Detection: Stock Inventor, Groundwater Monitoring Well, 10

Tank Num: 003  
Container Num: 3  
Year Installed: 1983  
Tank Capacity: 00012000  
Tank Used for: PRODUCT  
Type of Fuel: PREMIUM  
Container Construction Thickness: 1/4  
Leak Detection: Stock Inventor, Groundwater Monitoring Well, 10

Tank Num: 004  
Container Num: 4  
Year Installed: 1983  
Tank Capacity: 00012000  
Tank Used for: PRODUCT  
Type of Fuel: DIESEL  
Container Construction Thickness: 1/4  
Leak Detection: Stock Inventor, Groundwater Monitoring Well, 10

**L86**  
**SSE**  
**< 1/8**  
**0.077 mi.**  
**406 ft.**

**SHELL #204-4236-0101**  
**15808 INGLEWOOD BLVD S**  
**LAWNDALE, CA 90260**  
**Site 6 of 10 in cluster L**

**LUST** **S103587514**  
**CERS** **N/A**

**Relative:**  
**Higher**  
**Actual:**  
**63 ft.**

**LUST:**  
Name: SHELL #204-4236-0101 (FORMER)  
Address: 15808 INGLEWOOD BLVD S  
City,State,Zip: LAWNDALE, CA 90260  
Lead Agency: LOS ANGELES RWQCB (REGION 4)  
Case Type: LUST Cleanup Site  
Geo Track: [http://geotracker.waterboards.ca.gov/profile\\_report.asp?global\\_id=T0603703098](http://geotracker.waterboards.ca.gov/profile_report.asp?global_id=T0603703098)  
Global Id: T0603703098  
Latitude: 33.8872577  
Longitude: -118.3610739  
Status: Completed - Case Closed  
Status Date: 05/14/2008  
Case Worker: MB  
RB Case Number: I-05690A  
Local Agency: LOS ANGELES COUNTY  
File Location: Regional Board  
Local Case Number: Not reported  
Potential Media Affect: Aquifer used for drinking water supply  
Potential Contaminants of Concern: Gasoline  
Site History: Not reported

**LUST:**  
Global Id: T0603703098  
Contact Type: Local Agency Caseworker  
Contact Name: JOHN AWUJO  
Organization Name: LOS ANGELES COUNTY  
Address: 900 S FREMONT AVE  
City: ALHAMBRA  
Email: jawujo@dpw.lacounty.gov  
Phone Number: 6264583507

Map ID  
Direction  
Distance  
Elevation

MAP FINDINGS

Site

Database(s)

EDR ID Number  
EPA ID Number

**SHELL #204-4236-0101 (Continued)**

**S103587514**

Global Id: T0603703098  
Contact Type: Regional Board Caseworker  
Contact Name: MAGDY BAIADY  
Organization Name: LOS ANGELES RWQCB (REGION 4)  
Address: 320 W. 4TH ST., SUITE 200  
City: LOS ANGELES  
Email: mbaady@waterboards.ca.gov  
Phone Number: 2135766699

**LUST:**

Global Id: T0603703098  
Action Type: RESPONSE  
Date: 10/15/2006  
Action: Monitoring Report - Quarterly

Global Id: T0603703098  
Action Type: RESPONSE  
Date: 10/15/2006  
Action: Soil and Water Investigation Report

Global Id: T0603703098  
Action Type: RESPONSE  
Date: 04/15/2007  
Action: Soil and Water Investigation Report

Global Id: T0603703098  
Action Type: RESPONSE  
Date: 04/15/2007  
Action: Monitoring Report - Quarterly

Global Id: T0603703098  
Action Type: RESPONSE  
Date: 11/07/2007  
Action: Soil and Water Investigation Report

Global Id: T0603703098  
Action Type: RESPONSE  
Date: 05/15/2007  
Action: Soil and Water Investigation Workplan

Global Id: T0603703098  
Action Type: RESPONSE  
Date: 01/15/2008  
Action: Monitoring Report - Quarterly

Global Id: T0603703098  
Action Type: RESPONSE  
Date: 10/15/2007  
Action: Monitoring Report - Quarterly

Global Id: T0603703098  
Action Type: RESPONSE  
Date: 07/15/2007  
Action: Soil and Water Investigation Report

Global Id: T0603703098  
Action Type: RESPONSE

Map ID  
Direction  
Distance  
Elevation

MAP FINDINGS

Site

Database(s)

EDR ID Number  
EPA ID Number

**SHELL #204-4236-0101 (Continued)**

**S103587514**

Date: 01/15/2008  
Action: Soil and Water Investigation Report

Global Id: T0603703098  
Action Type: RESPONSE  
Date: 07/15/2007  
Action: Monitoring Report - Quarterly

Global Id: T0603703098  
Action Type: ENFORCEMENT  
Date: 01/02/2002  
Action: Staff Letter

Global Id: T0603703098  
Action Type: ENFORCEMENT  
Date: 03/03/2003  
Action: 13267 Requirement

Global Id: T0603703098  
Action Type: RESPONSE  
Date: 11/07/2007  
Action: Request for Closure

Global Id: T0603703098  
Action Type: RESPONSE  
Date: 10/15/2005  
Action: Soil and Water Investigation Report

Global Id: T0603703098  
Action Type: RESPONSE  
Date: 01/15/2006  
Action: Soil and Water Investigation Report

Global Id: T0603703098  
Action Type: ENFORCEMENT  
Date: 04/24/2002  
Action: Site Visit / Inspection / Sampling

Global Id: T0603703098  
Action Type: RESPONSE  
Date: 10/17/2002  
Action: Monitoring Report - Quarterly

Global Id: T0603703098  
Action Type: RESPONSE  
Date: 04/15/2003  
Action: Monitoring Report - Quarterly

Global Id: T0603703098  
Action Type: RESPONSE  
Date: 01/15/2003  
Action: Monitoring Report - Quarterly

Global Id: T0603703098  
Action Type: ENFORCEMENT  
Date: 01/21/2004  
Action: 13267 Requirement



Map ID  
Direction  
Distance  
Elevation

MAP FINDINGS

Site

Database(s)

EDR ID Number  
EPA ID Number

**SHELL #204-4236-0101 (Continued)**

**S103587514**

Global Id: T0603703098  
Action Type: RESPONSE  
Date: 10/15/2004  
Action: Monitoring Report - Quarterly

Global Id: T0603703098  
Action Type: RESPONSE  
Date: 10/15/2004  
Action: Soil and Water Investigation Report

Global Id: T0603703098  
Action Type: RESPONSE  
Date: 07/15/2003  
Action: Soil and Water Investigation Report

Global Id: T0603703098  
Action Type: RESPONSE  
Date: 07/15/2003  
Action: Interim Remedial Action Plan

Global Id: T0603703098  
Action Type: RESPONSE  
Date: 10/15/2003  
Action: Soil and Water Investigation Report

Global Id: T0603703098  
Action Type: RESPONSE  
Date: 07/15/2003  
Action: Soil and Water Investigation Workplan

Global Id: T0603703098  
Action Type: ENFORCEMENT  
Date: 03/03/2006  
Action: Staff Letter

Global Id: T0603703098  
Action Type: RESPONSE  
Date: 07/15/2005  
Action: Monitoring Report - Quarterly

Global Id: T0603703098  
Action Type: RESPONSE  
Date: 07/15/2005  
Action: Soil and Water Investigation Report

Global Id: T0603703098  
Action Type: RESPONSE  
Date: 01/15/2004  
Action: Monitoring Report - Quarterly

Global Id: T0603703098  
Action Type: RESPONSE  
Date: 01/15/2004  
Action: Soil and Water Investigation Report

Global Id: T0603703098  
Action Type: RESPONSE

Map ID  
Direction  
Distance  
Elevation

MAP FINDINGS

Site

Database(s)

EDR ID Number  
EPA ID Number

**SHELL #204-4236-0101 (Continued)**

**S103587514**

Date: 10/15/2003  
Action: Monitoring Report - Quarterly

Global Id: T0603703098  
Action Type: RESPONSE  
Date: 10/15/2003  
Action: Soil and Water Investigation Report

Global Id: T0603703098  
Action Type: RESPONSE  
Date: 04/15/2004  
Action: Monitoring Report - Quarterly

Global Id: T0603703098  
Action Type: RESPONSE  
Date: 04/15/2004  
Action: Soil and Water Investigation Report

Global Id: T0603703098  
Action Type: RESPONSE  
Date: 07/15/2004  
Action: Monitoring Report - Quarterly

Global Id: T0603703098  
Action Type: RESPONSE  
Date: 07/15/2004  
Action: Soil and Water Investigation Report

Global Id: T0603703098  
Action Type: ENFORCEMENT  
Date: 01/23/2008  
Action: Site Visit / Inspection / Sampling

Global Id: T0603703098  
Action Type: Other  
Date: 06/22/2001  
Action: Leak Discovery

Global Id: T0603703098  
Action Type: Other  
Date: 03/12/1991  
Action: Leak Stopped

Global Id: T0603703098  
Action Type: RESPONSE  
Date: 04/15/2005  
Action: Monitoring Report - Quarterly

Global Id: T0603703098  
Action Type: RESPONSE  
Date: 04/15/2005  
Action: Soil and Water Investigation Report

Global Id: T0603703098  
Action Type: RESPONSE  
Date: 01/15/2005  
Action: Monitoring Report - Quarterly

Map ID  
Direction  
Distance  
Elevation

MAP FINDINGS

Site

Database(s)

EDR ID Number  
EPA ID Number

**SHELL #204-4236-0101 (Continued)**

**S103587514**

Global Id: T0603703098  
Action Type: RESPONSE  
Date: 01/15/2005  
Action: Soil and Water Investigation Report

Global Id: T0603703098  
Action Type: REMEDIATION  
Date: 07/14/2003  
Action: Soil Vapor Extraction (SVE)

Global Id: T0603703098  
Action Type: REMEDIATION  
Date: 07/14/2003  
Action: Soil Vapor Extraction (SVE)

Global Id: T0603703098  
Action Type: ENFORCEMENT  
Date: 03/07/2008  
Action: Notification - Preclosure

Global Id: T0603703098  
Action Type: ENFORCEMENT  
Date: 05/14/2008  
Action: Closure/No Further Action Letter

Global Id: T0603703098  
Action Type: ENFORCEMENT  
Date: 01/26/2003  
Action: Technical Correspondence / Assistance / Other

Global Id: T0603703098  
Action Type: Other  
Date: 10/16/2001  
Action: Leak Reported

Global Id: T0603703098  
Action Type: RESPONSE  
Date: 01/15/2007  
Action: Monitoring Report - Quarterly

Global Id: T0603703098  
Action Type: RESPONSE  
Date: 01/15/2007  
Action: Soil and Water Investigation Report

Global Id: T0603703098  
Action Type: RESPONSE  
Date: 01/15/2006  
Action: Monitoring Report - Quarterly

Global Id: T0603703098  
Action Type: RESPONSE  
Date: 07/15/2006  
Action: Monitoring Report - Quarterly

Global Id: T0603703098  
Action Type: RESPONSE

Map ID  
Direction  
Distance  
Elevation

MAP FINDINGS

Site

Database(s)

EDR ID Number  
EPA ID Number

**SHELL #204-4236-0101 (Continued)**

**S103587514**

Date: 07/15/2006  
Action: Soil and Water Investigation Report

Global Id: T0603703098  
Action Type: RESPONSE  
Date: 10/15/2005  
Action: Monitoring Report - Quarterly

Global Id: T0603703098  
Action Type: RESPONSE  
Date: 04/15/2006  
Action: Monitoring Report - Quarterly

Global Id: T0603703098  
Action Type: RESPONSE  
Date: 04/15/2006  
Action: Soil and Water Investigation Report

**LUST:**

Global Id: T0603703098  
Status: Open - Case Begin Date  
Status Date: 11/14/1988

Global Id: T0603703098  
Status: Open - Site Assessment  
Status Date: 11/14/1988

Global Id: T0603703098  
Status: Open - Site Assessment  
Status Date: 02/22/1991

Global Id: T0603703098  
Status: Open - Site Assessment  
Status Date: 10/23/1991

Global Id: T0603703098  
Status: Open - Site Assessment  
Status Date: 11/15/1993

Global Id: T0603703098  
Status: Completed - Case Closed  
Status Date: 01/05/1999

Global Id: T0603703098  
Status: Open - Reopen Case  
Status Date: 10/16/2001

Global Id: T0603703098  
Status: Open - Remediation  
Status Date: 07/14/2003

Global Id: T0603703098  
Status: Open - Site Assessment  
Status Date: 05/15/2007

Global Id: T0603703098  
Status: Completed - Case Closed

Map ID  
Direction  
Distance  
Elevation

MAP FINDINGS

Site

Database(s)

EDR ID Number  
EPA ID Number

**SHELL #204-4236-0101 (Continued)**

**S103587514**

Status Date: 05/14/2008

LUST REG 4:

Region: 4  
Regional Board: 04  
County: Los Angeles  
Facility Id: I-05690A  
Status: Suspension of Work Letter from Cleanup Fund  
Substance: Gasoline  
Substance Quantity: Not reported  
Local Case No: Not reported  
Case Type: Groundwater  
Abatement Method Used at the Site: Not reported  
Global ID: T0603703098  
W Global ID: Not reported  
Staff: MB  
Local Agency: 19000  
Cross Street: MANHATTAN BEACH BLVD  
Enforcement Type: DLLET  
Date Leak Discovered: 6/22/2001  
Date Leak First Reported: 10/16/2001  
Date Leak Record Entered: 12/20/1991  
Date Confirmation Began: 11/14/1988  
Date Leak Stopped: 3/12/1991  
Date Case Last Changed on Database: 7/15/2002  
Date the Case was Closed: 1/5/1999  
How Leak Discovered: OM  
How Leak Stopped: Not reported  
Cause of Leak: UNK  
Leak Source: UNK  
Operator: LADOE, GREGORY E  
Water System: Not reported  
Well Name: Not reported  
Approx. Dist To Production Well (ft): 2215.7134208433569992462967957  
Source of Cleanup Funding: UNK  
Preliminary Site Assessment Workplan Submitted: 2/22/1991  
Preliminary Site Assessment Began: 10/23/1991  
Pollution Characterization Began: 11/15/1993  
Remediation Plan Submitted: Not reported  
Remedial Action Underway: Not reported  
Post Remedial Action Monitoring Began: Not reported  
Enforcement Action Date: Not reported  
Historical Max MTBE Date: 4/24/2002  
Hist Max MTBE Conc in Groundwater: 4300  
Hist Max MTBE Conc in Soil: 12000  
Significant Interim Remedial Action Taken: Not reported  
GW Qualifier: =  
Soil Qualifier: =  
Organization: Not reported  
Owner Contact: Not reported  
Responsible Party: SHELL OIL CO.  
RP Address: 26016 OAK ST., LOMITA, CA 90717  
Program: LUST  
Lat/Long: 33.8872577 / -1  
Local Agency Staff: Not reported  
Beneficial Use: Not reported



Map ID  
Direction  
Distance  
Elevation

MAP FINDINGS

Site

Database(s)

EDR ID Number  
EPA ID Number

**SHELL #204-4236-0101 (Continued)**

**S103587514**

Priority: Not reported  
Cleanup Fund Id: Not reported  
Suspended: Not reported  
Assigned Name: Not reported  
Summary: ONE ON-SITE, 2 OFF-SITE WELLS ARE INSTLLED ON 3/11/98 ; 12/04/98 -  
TRANSM. OF QTRLY RPT-3RD QTR 1998; 12/31/98 - TRANSM. OF QTRLY RPT-4TH  
QTR 1998; 03/12/99 - GW MONITORING WELL ABANDONMENT REPORT: 12/13/00  
WELL ABANDONMENT

**CERS:**

Name: SHELL #204-4236-0101 (FORMER)  
Address: 15808 INGLEWOOD BLVD S  
City,State,Zip: LAWNDALE, CA 90260  
Site ID: 231956  
CERS ID: T0603703098  
CERS Description: Leaking Underground Storage Tank Cleanup Site

**Affiliation:**

Affiliation Type Desc: Local Agency Caseworker  
Entity Name: JOHN AWUJO - LOS ANGELES COUNTY  
Entity Title: Not reported  
Affiliation Address: 900 S FREMONT AVE  
Affiliation City: ALHAMBRA  
Affiliation State: CA  
Affiliation Country: Not reported  
Affiliation Zip: Not reported  
Affiliation Phone: 6264583507  
  
Affiliation Type Desc: Regional Board Caseworker  
Entity Name: MAGDY BAIADY - LOS ANGELES RWQCB (REGION 4)  
Entity Title: Not reported  
Affiliation Address: 320 W. 4TH ST., SUITE 200  
Affiliation City: LOS ANGELES  
Affiliation State: CA  
Affiliation Country: Not reported  
Affiliation Zip: Not reported  
Affiliation Phone: 2135766699

**E87**  
**SSE**  
**< 1/8**  
**0.077 mi.**  
**408 ft.**

**SHELL SERVICE STATION 135434**  
**15808 S INGLEWOOD/MANHATT**  
**LAWNDALE, CA 90260**  
**Site 14 of 14 in cluster E**

**RCRA-SQG 1004677540**  
**FINDS CAR000098640**  
**ECHO**

**Relative:**  
**Lower**

**RCRA-SQG:**  
Date form received by agency: 2002-02-28 00:00:00.0  
Facility name: SHELL SERVICE STATION 135434  
Facility address: 15808 S INGLEWOOD/MANHATT  
LAWNDALE, CA 90260  
EPA ID: CAR000098640  
Mailing address: PO BOX 2648  
HOUSTON, TX 77252  
Contact: SONDR A E BIENVENU  
Contact address: Not reported  
Not reported  
Contact country: US  
Contact telephone: 713-241-5036

**Actual:**  
**62 ft.**

Map ID  
Direction  
Distance  
Elevation

MAP FINDINGS

Site

Database(s)

EDR ID Number  
EPA ID Number

**SHELL SERVICE STATION 135434 (Continued)**

**1004677540**

Contact email: Not reported  
EPA Region: 09  
Classification: Small Small Quantity Generator  
Description: Handler: generates more than 100 and less than 1000 kg of hazardous waste during any calendar month and accumulates less than 6000 kg of hazardous waste at any time; or generates 100 kg or less of hazardous waste during any calendar month, and accumulates more than 1000 kg of hazardous waste at any time

Owner/Operator Summary:

Owner/operator name: EQUILON ENTERPRISES L L C  
Owner/operator address: P O BOX 2648  
HOUSTON, TX 77252  
Owner/operator country: Not reported  
Owner/operator telephone: 713-241-5036  
Owner/operator email: Not reported  
Owner/operator fax: Not reported  
Owner/operator extension: Not reported  
Legal status: Private  
Owner/Operator Type: Owner  
Owner/Op start date: Not reported  
Owner/Op end date: Not reported

Handler Activities Summary:

U.S. importer of hazardous waste: No  
Mixed waste (haz. and radioactive): No  
Recycler of hazardous waste: No  
Transporter of hazardous waste: No  
Treater, storer or disposer of HW: No  
Underground injection activity: No  
On-site burner exemption: No  
Furnace exemption: No  
Used oil fuel burner: No  
Used oil processor: No  
User oil refiner: No  
Used oil fuel marketer to burner: No  
Used oil Specification marketer: No  
Used oil transfer facility: No  
Used oil transporter: No

Historical Generators:

Date form received by agency: 2002-02-28 00:00:00.0  
Site name: SHELL SERVICE STATION 135434  
Classification: Large Quantity Generator

Date form received by agency: 2001-06-19 00:00:00.0  
Site name: SHELL SERVICE STATION  
Classification: Small Quantity Generator

Hazardous Waste Summary:

. Waste code: D001  
. Waste name: IGNITABLE WASTE  
  
. Waste code: D018

Map ID  
Direction  
Distance  
Elevation

MAP FINDINGS

Site

Database(s)

EDR ID Number  
EPA ID Number

**SHELL SERVICE STATION 135434 (Continued)**

**1004677540**

Waste name: BENZENE  
Violation Status: No violations found  
FINDS:  
Registry ID: 110012213531  
Facility URL: [http://ofmpub.epa.gov/enviro/fii\\_query\\_detail.disp\\_program\\_facility?p\\_registry\\_id=110012213531](http://ofmpub.epa.gov/enviro/fii_query_detail.disp_program_facility?p_registry_id=110012213531)

Environmental Interest/Information System:  
RCRAInfo is a national information system that supports the Resource Conservation and Recovery Act (RCRA) program through the tracking of events and activities related to facilities that generate, transport, and treat, store, or dispose of hazardous waste. RCRAInfo allows RCRA program staff to track the notification, permit, compliance, and corrective action activities required under RCRA.  
HAZARDOUS WASTE BIENNIAL REPORTER

[Click this hyperlink](#) while viewing on your computer to access additional FINDS: detail in the EDR Site Report.

ECHO:  
Envid: 1004677540  
Registry ID: 110012213531  
DFR URL: <http://echo.epa.gov/detailed-facility-report?fid=110012213531>  
Name: SHELL SERVICE STATION 135434  
Address: 15808 S INGLEWOOD/MANHATT  
City,State,Zip: LAWNDALE, CA 90260

88  
NW  
< 1/8  
0.081 mi.  
430 ft.  
Relative:  
Higher  
Actual:  
73 ft.

**PACIFIC VOLKSWAGEN**  
**14900 HINDRY AVE**  
**HAWTHORNE, CA 90250**

AST  
CERS HAZ WASTE  
CERS TANKS  
HAZNET  
CERS  
HWTS

**S113129127**  
**N/A**

AST:  
Name: PACIFIC VOLKSWAGEN  
Address: 14900 HINDRY AVE  
City/Zip: HAWTHORNE,90250  
Certified Unified Program Agencies: Not reported  
Owner: MIKE SULLIVAN  
Total Gallons: Not reported  
CERSID: 10289275  
Facility ID: LACoFA0035389  
Business Name: PACIFIC VOLKSWAGEN  
Phone: (310) 531-9400  
Fax: Not reported  
Mailing Address: 14900 HINDRY AVE  
Mailing Address City: HAWTHORNE  
Mailing Address State: CA  
Mailing Address Zip Code: 90250  
Operator Name: Clark Davis  
Operator Phone: (310) 531-9400  
Owner Phone: (310) 531-9400  
Owner Mail Address: 14900 HINDRY AVE.  
Owner State: CA  
Owner Zip Code: 90250  
Owner Country: United States

Map ID  
Direction  
Distance  
Elevation

MAP FINDINGS

Site

Database(s)

EDR ID Number  
EPA ID Number

**PACIFIC VOLKSWAGEN (Continued)**

**S113129127**

Property Owner Name: Not reported  
Property Owner Phone: Not reported  
Property Owner Mailing Address: Not reported  
Property Owner City: Not reported  
Property Owner Stat : Not reported  
Property Owner Zip Code: Not reported  
Property Owner Country: Not reported  
EPAID: CAL000276455

**CERS HAZ WASTE:**

Name: PACIFIC VOLKSWAGEN  
Address: 14900 HINDRY AVE  
City,State,Zip: HAWTHORNE, CA 90250  
Site ID: 141137  
CERS ID: 10289275  
CERS Description: Hazardous Waste Generator

**CERS TANKS:**

Name: PACIFIC VOLKSWAGEN  
Address: 14900 HINDRY AVE  
City,State,Zip: HAWTHORNE, CA 90250  
Site ID: 141137  
CERS ID: 10289275  
CERS Description: Aboveground Petroleum Storage

**HAZNET:**

Name: PACIFIC VOLKSWAGEN  
Address: 14900 HINDRY AVE  
Address 2: Not reported  
City,State,Zip: HAWTHORNE, CA 90250  
Contact: CLARK DAVIS SERVICE DIRECTOR  
Telephone: 3105319400  
Mailing Name: Not reported  
Mailing Address: 14900 HINDRY AVE

Year: 2017  
Gepaid: CAL000276455  
TSD EPA ID: CAD097030993  
CA Waste Code: 352 - Other organic solids  
Disposal Method: H141 - Storage, Bulking, And/Or Transfer Off Site--No Treatment/Reovery (H010-H129) Or (H131-H135)  
Tons: 0.88

Year: 2016  
Gepaid: CAL000276455  
TSD EPA ID: AZR000515924  
CA Waste Code: 352 - Other organic solids  
Disposal Method: H141 - Storage, Bulking, And/Or Transfer Off Site--No Treatment/Reovery (H010-H129) Or (H131-H135)  
Tons: 0.625

Year: 2016  
Gepaid: CAL000276455  
TSD EPA ID: CAD097030993  
CA Waste Code: 352 - Other organic solids  
Disposal Method: H141 - Storage, Bulking, And/Or Transfer Off Site--No

Map ID  
Direction  
Distance  
Elevation

MAP FINDINGS

Site

Database(s)

EDR ID Number  
EPA ID Number

**PACIFIC VOLKSWAGEN (Continued)**

**S113129127**

Tons:	Treatment/Reovery (H010-H129) Or (H131-H135) 0.275
Year:	2008
Gepaid:	CAL000276455
TSD EPA ID:	CAD097030993
CA Waste Code:	352 - Other organic solids
Disposal Method:	H141 - Storage, Bulking, And/Or Transfer Off Site--No Treatment/Reovery (H010-H129) Or (H131-H135)
Tons:	0.0875
Year:	2008
Gepaid:	CAL000276455
TSD EPA ID:	CAT080013352
CA Waste Code:	135 - Unspecified aqueous solution
Disposal Method:	H039 - Other Recovery Of Reclamation For Reuse Including Acid Regeneration, Organics Recovery Ect
Tons:	12.6
Year:	2005
Gepaid:	CAL000276455
TSD EPA ID:	CAT080013352
CA Waste Code:	222 - Oil/water separation sludge
Disposal Method:	R01 - Recycler
Tons:	6.2967
Additional Info:	
Year:	2017
Gen EPA ID:	CAL000276455
Shipment Date:	20171209
Creation Date:	6/13/2018 18:31:23
Receipt Date:	20171213
Manifest ID:	017739010JJK
Trans EPA ID:	CAD028277036
Trans Name:	ASBURY ENVIRONMENTAL SERVICES
Trans 2 EPA ID:	Not reported
Trans 2 Name:	Not reported
TSD EPA ID:	CAD097030993
Trans Name:	US ECOLOGY VERNON INC
TSD EPA ID:	Not reported
TSD EPA Alt Name:	Not reported
CA Waste Code:	352 - Other organic solids
RCRA Code:	Not reported
Disposal Method:	H141 - Storage, Bulking, And/Or Transfer Off Site--No Treatment/Reovery (H010-H129) Or (H131-H135)
Quantity Tons:	0.3
Waste Quantity:	600
Quantity Unit:	P
Additional Code 1:	Not reported
Additional Code 2:	Not reported
Additional Code 3:	Not reported
Additional Code 4:	Not reported
Additional Code 5:	Not reported
Shipment Date:	20170906



Map ID  
Direction  
Distance  
Elevation

MAP FINDINGS

Site

Database(s)

EDR ID Number  
EPA ID Number

**PACIFIC VOLKSWAGEN (Continued)**

**S113129127**

Creation Date: 5/21/2018 18:34:34  
Receipt Date: 20170908  
Manifest ID: 017730363JJK  
Trans EPA ID: CAD028277036  
Trans Name: ASBURY ENVIRONMENTAL SERVICES  
Trans 2 EPA ID: Not reported  
Trans 2 Name: Not reported  
TSDf EPA ID: CAD097030993  
Trans Name: US ECOLOGY VERNON INC  
TSDf Alt EPA ID: Not reported  
TSDf Alt Name: Not reported  
CA Waste Code: 352 - Other organic solids  
RCRA Code: Not reported  
Disposal Method: H141 - Storage, Bulking, And/Or Transfer Off Site--No Treatment/Reovery (H010-H129) Or (H131-H135)  
  
Quantity Tons: 0.15  
Waste Quantity: 300  
Quantity Unit: P  
Additional Code 1: Not reported  
Additional Code 2: Not reported  
Additional Code 3: Not reported  
Additional Code 4: Not reported  
Additional Code 5: Not reported  
  
Shipment Date: 20170614  
Creation Date: 5/18/2018 18:30:34  
Receipt Date: 20170615  
Manifest ID: 017421783JJK  
Trans EPA ID: CAD028277036  
Trans Name: ASBURY ENVIRONMENTAL SERVICES  
Trans 2 EPA ID: Not reported  
Trans 2 Name: Not reported  
TSDf EPA ID: CAD097030993  
Trans Name: US ECOLOGY VERNON INC  
TSDf Alt EPA ID: Not reported  
TSDf Alt Name: Not reported  
CA Waste Code: 352 - Other organic solids  
RCRA Code: Not reported  
Disposal Method: H141 - Storage, Bulking, And/Or Transfer Off Site--No Treatment/Reovery (H010-H129) Or (H131-H135)  
  
Quantity Tons: 0.15  
Waste Quantity: 300  
Quantity Unit: P  
Additional Code 1: Not reported  
Additional Code 2: Not reported  
Additional Code 3: Not reported  
Additional Code 4: Not reported  
Additional Code 5: Not reported  
  
Shipment Date: 20170318  
Creation Date: 5/25/2017 18:30:16  
Receipt Date: 20170324  
Manifest ID: 016857802JJK  
Trans EPA ID: CAD028277036  
Trans Name: ASBURY ENVIRONMENTAL SERVICES  
Trans 2 EPA ID: Not reported  
Trans 2 Name: Not reported

Map ID  
Direction  
Distance  
Elevation

MAP FINDINGS

Site

Database(s)

EDR ID Number  
EPA ID Number

**PACIFIC VOLKSWAGEN (Continued)**

**S113129127**

TSDF EPA ID: CAD097030993  
Trans Name: US ECOLOGY VERNON INC  
TSDF Alt EPA ID: Not reported  
TSDF Alt Name: Not reported  
CA Waste Code: 352 - Other organic solids  
RCRA Code: Not reported  
Disposal Method: H141 - Storage, Bulking, And/Or Transfer Off Site--No Treatment/Reovery (H010-H129) Or (H131-H135)  
  
Quantity Tons: 0.28  
Waste Quantity: 560  
Quantity Unit: P  
Additional Code 1: Not reported  
Additional Code 2: Not reported  
Additional Code 3: Not reported  
Additional Code 4: Not reported  
Additional Code 5: Not reported

Additional Info:

Year: 2008  
Gen EPA ID: CAL000276455

Shipment Date: 20081009  
Creation Date: 11/18/2008 18:30:24  
Receipt Date: 20081009  
Manifest ID: 005134078JJK  
Trans EPA ID: CAD028277036  
Trans Name: ASBURY ENVIRONMENTAL SERVICES  
Trans 2 EPA ID: Not reported  
Trans 2 Name: Not reported  
TSDF EPA ID: CAT080013352  
Trans Name: DEMENNO / KERDOON  
TSDF Alt EPA ID: Not reported  
TSDF Alt Name: Not reported  
CA Waste Code: 135 - Unspecified aqueous solution  
RCRA Code: Not reported  
Disposal Method: H039 - Other Recovery Of Reclamation For Reuse Including Acid Regeneration, Organics Recovery Ect  
  
Quantity Tons: 6.3  
Waste Quantity: 1500  
Quantity Unit: G  
Additional Code 1: Not reported  
Additional Code 2: Not reported  
Additional Code 3: Not reported  
Additional Code 4: Not reported  
Additional Code 5: Not reported

Shipment Date: 20081007  
Creation Date: 11/18/2008 18:30:17  
Receipt Date: 20081007  
Manifest ID: 005134031JJK  
Trans EPA ID: CAD028277036  
Trans Name: ASBURY ENVIRONMENTAL SERVICES  
Trans 2 EPA ID: Not reported  
Trans 2 Name: Not reported  
TSDF EPA ID: CAT080013352  
Trans Name: DEMENNO / KERDOON  
TSDF Alt EPA ID: Not reported

Map ID  
Direction  
Distance  
Elevation

MAP FINDINGS

Site

Database(s)

EDR ID Number  
EPA ID Number

**PACIFIC VOLKSWAGEN (Continued)**

**S113129127**

TSDF Alt Name:	Not reported
CA Waste Code:	135 - Unspecified aqueous solution
RCRA Code:	Not reported
Disposal Method:	H039 - Other Recovery Of Reclamation For Reuse Including Acid Regeneration, Organics Recovery Ect
Quantity Tons:	6.3
Waste Quantity:	1500
Quantity Unit:	G
Additional Code 1:	Not reported
Additional Code 2:	Not reported
Additional Code 3:	Not reported
Additional Code 4:	Not reported
Additional Code 5:	Not reported
Shipment Date:	20080430
Creation Date:	7/3/2008 18:30:20
Receipt Date:	20080508
Manifest ID:	004545855JJK
Trans EPA ID:	CAD028277036
Trans Name:	ASBURY ENVIRONMENTAL SERVICES
Trans 2 EPA ID:	Not reported
Trans 2 Name:	Not reported
TSDF EPA ID:	CAD097030993
Trans Name:	SIEMENS WATER TECHNOLOGIES CORP
TSDF Alt EPA ID:	Not reported
TSDF Alt Name:	Not reported
CA Waste Code:	352 - Other organic solids
RCRA Code:	Not reported
Disposal Method:	H141 - Storage, Bulking, And/Or Transfer Off Site--No Treatment/Reovery (H010-H129) Or (H131-H135)
Quantity Tons:	0.0875
Waste Quantity:	175
Quantity Unit:	P
Additional Code 1:	Not reported
Additional Code 2:	Not reported
Additional Code 3:	Not reported
Additional Code 4:	Not reported
Additional Code 5:	Not reported
Additional Info:	
Year:	2005
Gen EPA ID:	CAL000276455
Shipment Date:	20051109
Creation Date:	3/14/2007 18:30:14
Receipt Date:	20051109
Manifest ID:	24627421
Trans EPA ID:	TXR000050930
Trans Name:	SAFETY-KLEEN SYSTEMS INC
Trans 2 EPA ID:	Not reported
Trans 2 Name:	Not reported
TSDF EPA ID:	CAT080013352
Trans Name:	DEMENNO / KERDOON
TSDF Alt EPA ID:	CAT080013352
TSDF Alt Name:	Not reported
CA Waste Code:	222 - Oil/water separation sludge
RCRA Code:	Not reported

Map ID  
Direction  
Distance  
Elevation

MAP FINDINGS

Site

Database(s)

EDR ID Number  
EPA ID Number

**PACIFIC VOLKSWAGEN (Continued)**

**S113129127**

Disposal Method: R01 - Recycler  
Quantity Tons: 6.2967  
Waste Quantity: 1510  
Quantity Unit: G  
Additional Code 1: Not reported  
Additional Code 2: Not reported  
Additional Code 3: Not reported  
Additional Code 4: Not reported  
Additional Code 5: Not reported

CERS:  
Name: PACIFIC VOLKSWAGEN  
Address: 14900 HINDRY AVE  
City,State,Zip: HAWTHORNE, CA 90250  
Site ID: 141137  
CERS ID: 10289275  
CERS Description: Chemical Storage Facilities

Violations:  
Site ID: 141137  
Site Name: PACIFIC VOLKSWAGEN  
Violation Date: 04-17-2017  
Citation: HSC 6.67 25270.4.5(a) - California Health and Safety Code, Chapter 6.67, Section(s) 25270.4.5(a)  
Violation Description: Failure to discuss in the SPCC Plan procedures to test or inspect each aboveground container for integrity in accordance with industry standards: 1. On a regular schedule. 2. After material repairs are made. 3. By qualified personnel. 4. The frequency and type of testing and inspections based on container size, configuration, and design.  
Violation Notes: Returned to compliance on 03/07/2019. OBSERVATION: Failure to include inspections of tank supports/foundation, deterioration, discharges and/or accumulations of oil inside diked areas, and comparison records in the records of inspections (or customary business records). There was no inspection documentation on site at the time of the visit. CORRECTIVE ACTION: Tank inspections include supports/foundation, deterioration, discharges and/or accumulations of oil inside diked areas, and comparison records in the records of inspections (or customary business records).  
Violation Division: Los Angeles County Fire Department  
Violation Program: APSA  
Violation Source: CERS

Site ID: 141137  
Site Name: PACIFIC VOLKSWAGEN  
Violation Date: 04-17-2017  
Citation: HSC 6.5 Multiple - California Health and Safety Code, Chapter 6.5, Section(s) Multiple  
Violation Description: Hazardous Waste Generator Program - Operations/Maintenance - General  
Violation Notes: Returned to compliance on 06/14/2019. OBSERVATION: Six 55 gallon drums that held hazardous materials previously placed at the storage area with out a lable. CORRECTIVE ACTION: Each empty container larger than 5 gallons that previously held a hazardous material must be marked with the date it was emptied and be shipped for recycling, reconditioning, or reclamation of its scrap value G or managed on site in such a manner G within one year of being emptied. 22CCR 11 66261.7  
Violation Division: Los Angeles County Fire Department  
Violation Program: HW

Map ID  
Direction  
Distance  
Elevation

MAP FINDINGS

Site

Database(s)

EDR ID Number  
EPA ID Number

**PACIFIC VOLKSWAGEN (Continued)**

**S113129127**

Violation Source: CERS

Evaluation:

Eval General Type: Compliance Evaluation Inspection

Eval Date: 03-31-2014

Violations Found: No

Eval Type: Routine done by local agency

Eval Notes: Not reported

Eval Division: Los Angeles County Fire Department

Eval Program: HMRRP

Eval Source: CERS

Eval General Type: Compliance Evaluation Inspection

Eval Date: 04-17-2017

Violations Found: No

Eval Type: Routine done by local agency

Eval Notes: Consent to do inspection was given by Clark Davis.

Eval Division: Los Angeles County Fire Department

Eval Program: HMRRP

Eval Source: CERS

Eval General Type: Compliance Evaluation Inspection

Eval Date: 03-31-2014

Violations Found: No

Eval Type: Routine done by local agency

Eval Notes: Not reported

Eval Division: Los Angeles County Fire Department

Eval Program: APSA

Eval Source: CERS

Eval General Type: Compliance Evaluation Inspection

Eval Date: 03-31-2014

Violations Found: No

Eval Type: Routine done by local agency

Eval Notes: Not reported

Eval Division: Los Angeles County Fire Department

Eval Program: HW

Eval Source: CERS

Eval General Type: Compliance Evaluation Inspection

Eval Date: 04-17-2017

Violations Found: Yes

Eval Type: Routine done by local agency

Eval Notes: Consent to do inspection was given by Clark Davis.

Eval Division: Los Angeles County Fire Department

Eval Program: APSA

Eval Source: CERS

Eval General Type: Other/Unknown

Eval Date: 03-07-2019

Violations Found: No

Eval Type: Other, not routine, done by local agency

Eval Notes: Not reported

Eval Division: Los Angeles County Fire Department

Eval Program: APSA

Eval Source: CERS



Map ID  
Direction  
Distance  
Elevation

MAP FINDINGS

Site

Database(s)

EDR ID Number  
EPA ID Number

**PACIFIC VOLKSWAGEN (Continued)**

**S113129127**

Eval General Type: Compliance Evaluation Inspection  
Eval Date: 04-17-2017  
Violations Found: Yes  
Eval Type: Routine done by local agency  
Eval Notes: Consent to do inspection was given by Clark Davis.  
Eval Division: Los Angeles County Fire Department  
Eval Program: HW  
Eval Source: CERS

Coordinates:  
Site ID: 141137  
Facility Name: PACIFIC VOLKSWAGEN  
Env Int Type Code: HWG  
Program ID: 10289275  
Coord Name: Not reported  
Ref Point Type Desc: Center of a facility or station.  
Latitude: 33.895690  
Longitude: -118.369210

Affiliation:  
Affiliation Type Desc: Parent Corporation  
Entity Name: PACIFIC VOLKSWAGEN  
Entity Title: Not reported  
Affiliation Address: Not reported  
Affiliation City: Not reported  
Affiliation State: Not reported  
Affiliation Country: Not reported  
Affiliation Zip: Not reported  
Affiliation Phone: Not reported

Affiliation Type Desc: Legal Owner  
Entity Name: Mike Sullivan  
Entity Title: Not reported  
Affiliation Address: 14900 HINDRY AVE.  
Affiliation City: HAWTHORNE  
Affiliation State: CA  
Affiliation Country: United States  
Affiliation Zip: 90250  
Affiliation Phone: (310) 531-9400

Affiliation Type Desc: Document Preparer  
Entity Name: Kay Kavanah, KPA LLC  
Entity Title: Not reported  
Affiliation Address: Not reported  
Affiliation City: Not reported  
Affiliation State: Not reported  
Affiliation Country: Not reported  
Affiliation Zip: Not reported  
Affiliation Phone: Not reported

Affiliation Type Desc: Environmental Contact  
Entity Name: Clark Davis  
Entity Title: Not reported  
Affiliation Address: 14900 HINDRY AVE  
Affiliation City: HAWTHORNE  
Affiliation State: CA

Map ID  
Direction  
Distance  
Elevation

MAP FINDINGS

Site

Database(s)

EDR ID Number  
EPA ID Number

**PACIFIC VOLKSWAGEN (Continued)**

**S113129127**

Affiliation Country: Not reported  
Affiliation Zip: 90250  
Affiliation Phone: Not reported

Affiliation Type Desc: Facility Mailing Address  
Entity Name: Mailing Address  
Entity Title: Not reported  
Affiliation Address: 14900 HINDRY AVE  
Affiliation City: HAWTHORNE  
Affiliation State: CA  
Affiliation Country: Not reported  
Affiliation Zip: 90250  
Affiliation Phone: Not reported

Affiliation Type Desc: Operator  
Entity Name: Clark Davis  
Entity Title: Not reported  
Affiliation Address: Not reported  
Affiliation City: Not reported  
Affiliation State: Not reported  
Affiliation Country: Not reported  
Affiliation Zip: Not reported  
Affiliation Phone: (310) 531-9400

Affiliation Type Desc: CUPA District  
Entity Name: Los Angeles County Fire  
Entity Title: Not reported  
Affiliation Address: 5825 Rickenbacker Road  
Affiliation City: Commerce  
Affiliation State: CA  
Affiliation Country: Not reported  
Affiliation Zip: 90040-3027  
Affiliation Phone: (323) 890-4045

Affiliation Type Desc: Identification Signer  
Entity Name: Clark Davis  
Entity Title: Service Manager  
Affiliation Address: Not reported  
Affiliation City: Not reported  
Affiliation State: Not reported  
Affiliation Country: Not reported  
Affiliation Zip: Not reported  
Affiliation Phone: Not reported

Affiliation Type Desc: Property Owner  
Entity Name: Mike Sullivan  
Entity Title: Not reported  
Affiliation Address: 14900 Hindry Ave  
Affiliation City: Hawthorne  
Affiliation State: CA  
Affiliation Country: United States  
Affiliation Zip: 90250  
Affiliation Phone: (310) 531-9400

HWTS:

Name: PACIFIC VOLKSWAGEN

Map ID  
Direction  
Distance  
Elevation

MAP FINDINGS

Site

Database(s)

EDR ID Number  
EPA ID Number

**PACIFIC VOLKSWAGEN (Continued)**

**S113129127**

Address: 14900 HINDRY AVE  
Address 2: Not reported  
City,State,Zip: HAWTHORNE, CA 90250  
EPA ID: CAL000276455  
Inactive Date: Not reported  
Create Date: 11/20/2003  
Last Act Date: 08/26/2019  
Mailing Name: Not reported  
Mailing Address: 14900 HINDRY AVE  
Mailing Address 2: Not reported  
Mailing City,State,Zip: HAWTHORNE, CA 902500000  
Owner Name: MIKE SULLIVAN  
Owner Address: 14900 HINDRY AVE  
Owner Address 2: Not reported  
Owner City,State,Zip: HAWTHORNE, CA 902500000  
Contact Name: PETER WHEELON  
Contact Address: 14900 HINDRY  
Contact Address 2: Not reported  
City,State,Zip: HAWTHORNE, CA 90250

NAICS:  
EPA ID: CAL000276455  
Create Date: 2003-11-20 11:12:51  
NAICS Code: 44111  
NAICS Description: New Car Dealers  
Issued EPA ID Date: 2003-11-20 11:12:51  
Inactive Date: Not reported  
Facility Name: PACIFIC VOLKSWAGEN  
Facility Address: 14900 HINDRY AVE  
Facility Address 2: Not reported  
Facility City: HAWTHORNE  
Facility County: 19  
Facility State: CA  
Facility Zip: 90250

89  
SSE  
< 1/8  
0.082 mi.  
431 ft.

**DAN LEVIN**  
**4737 WEST 163RD ST.**  
**LAWNDALE, CA 90260**

**RCRA NonGen / NLR 1024778229**  
**CAC002998173**

**Relative:**  
**Higher**  
**Actual:**  
**73 ft.**

RCRA NonGen / NLR:  
Date form received by agency: 2019-01-25 00:00:00.0  
Facility name: DAN LEVIN  
Facility address: 4737 WEST 163RD ST.  
LAWNDALE, CA 90260  
EPA ID: CAC002998173  
Contact: DAN LEVIN  
Contact address: 4737 WEST 163RD ST.  
LAWNDALE, CA 90260  
Contact country: Not reported  
Contact telephone: 310-628-8643  
Contact email: KCHRISTOPHERSON@HAZAWAYTODAY.COM  
EPA Region: 09  
Classification: Non-Generator  
Description: Handler: Non-Generators do not presently generate hazardous waste

Map ID  
Direction  
Distance  
Elevation

MAP FINDINGS

Site

Database(s)

EDR ID Number  
EPA ID Number

**DAN LEVIN (Continued)**

**1024778229**

Owner/Operator Summary:

Owner/operator name: DAN LEVIN  
Owner/operator address: 4737 WEST 163RD ST.  
LAWNDALE, CA 90260  
Owner/operator country: Not reported  
Owner/operator telephone: 310-628-8643  
Owner/operator email: Not reported  
Owner/operator fax: Not reported  
Owner/operator extension: Not reported  
Legal status: Other  
Owner/Operator Type: Operator  
Owner/Op start date: Not reported  
Owner/Op end date: Not reported

Owner/operator name: DAN LEVIN  
Owner/operator address: 4737 WEST 163RD ST.  
LAWNDALE, CA 90260  
Owner/operator country: Not reported  
Owner/operator telephone: 310-628-8643  
Owner/operator email: Not reported  
Owner/operator fax: Not reported  
Owner/operator extension: Not reported  
Legal status: Other  
Owner/Operator Type: Owner  
Owner/Op start date: Not reported  
Owner/Op end date: Not reported

Handler Activities Summary:

U.S. importer of hazardous waste: No  
Mixed waste (haz. and radioactive): No  
Recycler of hazardous waste: No  
Transporter of hazardous waste: No  
Treater, storer or disposer of HW: No  
Underground injection activity: No  
On-site burner exemption: No  
Furnace exemption: No  
Used oil fuel burner: No  
Used oil processor: No  
User oil refiner: No  
Used oil fuel marketer to burner: No  
Used oil Specification marketer: No  
Used oil transfer facility: No  
Used oil transporter: No

Violation Status: No violations found

**190**  
**ESE**  
**< 1/8**  
**0.087 mi.**  
**461 ft.**

**CHADDICK RADIATOR SERVICE**  
**4613C MANHATTAN BEACH BLVD**  
**LAWNDALE, CA 90260**  
**Site 4 of 11 in cluster I**

**RCRA-SQG 1000185310**  
**CAD982040750**

**Relative:**  
**Higher**

RCRA-SQG:  
Date form received by agency: 1996-09-01 00:00:00.0  
Facility name: CHADDICK RADIATOR SERVICE  
Facility address: 4613C MANHATTAN BEACH BLVD  
LAWNDALE, CA 90260  
EPA ID: CAD982040750

**Actual:**  
**69 ft.**

Map ID  
Direction  
Distance  
Elevation

MAP FINDINGS

Site

Database(s)

EDR ID Number  
EPA ID Number

**CHADDICK RADIATOR SERVICE (Continued)**

**1000185310**

Mailing address: MANHATTAN BEACH BLVD  
LAWNDALE, CA 90260  
Contact: Not reported  
Contact address: Not reported  
Not reported  
Contact country: US  
Contact telephone: Not reported  
Contact email: Not reported  
EPA Region: 09  
Classification: Small Small Quantity Generator  
Description: Handler: generates more than 100 and less than 1000 kg of hazardous waste during any calendar month and accumulates less than 6000 kg of hazardous waste at any time; or generates 100 kg or less of hazardous waste during any calendar month, and accumulates more than 1000 kg of hazardous waste at any time

Owner/Operator Summary:

Owner/operator name: NOT REQUIRED  
Owner/operator address: NOT REQUIRED  
NOT REQUIRED, ME 99999  
Owner/operator country: Not reported  
Owner/operator telephone: 415-555-1212  
Owner/operator email: Not reported  
Owner/operator fax: Not reported  
Owner/operator extension: Not reported  
Legal status: Private  
Owner/Operator Type: Operator  
Owner/Op start date: Not reported  
Owner/Op end date: Not reported

Owner/operator name: ROSA STONER  
Owner/operator address: NOT REQUIRED  
NOT REQUIRED, ME 99999  
Owner/operator country: Not reported  
Owner/operator telephone: 415-555-1212  
Owner/operator email: Not reported  
Owner/operator fax: Not reported  
Owner/operator extension: Not reported  
Legal status: Private  
Owner/Operator Type: Owner  
Owner/Op start date: Not reported  
Owner/Op end date: Not reported

Handler Activities Summary:

U.S. importer of hazardous waste: No  
Mixed waste (haz. and radioactive): No  
Recycler of hazardous waste: No  
Transporter of hazardous waste: No  
Treater, storer or disposer of HW: No  
Underground injection activity: No  
On-site burner exemption: No  
Furnace exemption: No  
Used oil fuel burner: No  
Used oil processor: No  
Used oil refiner: No  
Used oil fuel marketer to burner: No



Map ID  
Direction  
Distance  
Elevation

MAP FINDINGS

Site

Database(s)

EDR ID Number  
EPA ID Number

**CHADDICK RADIATOR SERVICE (Continued)**

**1000185310**

Used oil Specification marketer: No  
Used oil transfer facility: No  
Used oil transporter: No

Violation Status: No violations found

**J91**  
**SSE**  
**< 1/8**  
**0.087 mi.**  
**462 ft.**

**LONDON LAMPS**  
**2651 MANHATTAN BEACH BLVD**  
**REDONDO BEACH, CA 90278**

**RCRA-SQG** **1000191094**  
**FINDS** **CAD008290512**  
**ECHO**

**Site 3 of 9 in cluster J**

**Relative:**  
**Higher**

RCRA-SQG:

**Actual:**  
**66 ft.**

Date form received by agency: 1996-09-01 00:00:00.0  
Facility name: LONDON LAMPS  
Facility address: 2651 MANHATTAN BEACH BLVD  
REDONDO BEACH, CA 90278  
EPA ID: CAD008290512  
Mailing address: MANHATTAN BEACH BLVD  
REDONDO BEACH, CA 90278  
Contact: Not reported  
Contact address: Not reported  
Contact country: US  
Contact telephone: Not reported  
Contact email: Not reported  
EPA Region: 09  
Classification: Small Small Quantity Generator  
Description: Handler: generates more than 100 and less than 1000 kg of hazardous waste during any calendar month and accumulates less than 6000 kg of hazardous waste at any time; or generates 100 kg or less of hazardous waste during any calendar month, and accumulates more than 1000 kg of hazardous waste at any time

Owner/Operator Summary:

Owner/operator name: NOT REQUIRED  
Owner/operator address: NOT REQUIRED  
NOT REQUIRED, ME 99999  
Owner/operator country: Not reported  
Owner/operator telephone: 415-555-1212  
Owner/operator email: Not reported  
Owner/operator fax: Not reported  
Owner/operator extension: Not reported  
Legal status: Private  
Owner/Operator Type: Operator  
Owner/Op start date: Not reported  
Owner/Op end date: Not reported

Owner/operator name: G & M ROTBLATT  
Owner/operator address: NOT REQUIRED  
NOT REQUIRED, ME 99999  
Owner/operator country: Not reported  
Owner/operator telephone: 415-555-1212  
Owner/operator email: Not reported  
Owner/operator fax: Not reported  
Owner/operator extension: Not reported  
Legal status: Private  
Owner/Operator Type: Owner

Map ID  
Direction  
Distance  
Elevation

MAP FINDINGS

Site

Database(s)

EDR ID Number  
EPA ID Number

**LONDON LAMPS (Continued)**

**1000191094**

Owner/Op start date: Not reported  
Owner/Op end date: Not reported

Handler Activities Summary:

U.S. importer of hazardous waste: No  
Mixed waste (haz. and radioactive): No  
Recycler of hazardous waste: No  
Transporter of hazardous waste: No  
Treater, storer or disposer of HW: No  
Underground injection activity: No  
On-site burner exemption: No  
Furnace exemption: No  
Used oil fuel burner: No  
Used oil processor: No  
Used oil refiner: No  
Used oil fuel marketer to burner: No  
Used oil Specification marketer: No  
Used oil transfer facility: No  
Used oil transporter: No

Violation Status: No violations found

FINDS:

Registry ID: 110002631830  
Facility URL: [http://ofmpub.epa.gov/enviro/fii\\_query\\_detail\\_disp\\_program\\_facility?p\\_registry\\_id=110002631830](http://ofmpub.epa.gov/enviro/fii_query_detail_disp_program_facility?p_registry_id=110002631830)

Environmental Interest/Information System:

RCRAInfo is a national information system that supports the Resource Conservation and Recovery Act (RCRA) program through the tracking of events and activities related to facilities that generate, transport, and treat, store, or dispose of hazardous waste. RCRAInfo allows RCRA program staff to track the notification, permit, compliance, and corrective action activities required under RCRA.

[Click this hyperlink](#) while viewing on your computer to access additional FINDS: detail in the EDR Site Report.

ECHO:

Envid: 1000191094  
Registry ID: 110002631830  
DFR URL: <http://echo.epa.gov/detailed-facility-report?fid=110002631830>  
Name: LONDON LAMPS  
Address: 2651 MANHATTAN BEACH BLVD  
City,State,Zip: REDONDO BEACH, CA 90278

92  
SSE  
< 1/8  
0.088 mi.  
467 ft.

**MARIO GARCIA**  
**4739 W 164TH**  
**LAWNDALE, CA 90260**

**RCRA NonGen / NLR 1024773420**  
**CAC002993337**

**Relative:**  
**Higher**

RCRA NonGen / NLR:  
Date form received by agency: 2018-12-17 00:00:00.0  
Facility name: MARIO GARCIA  
Facility address: 4739 W 164TH  
LAWNDALE, CA 90260  
EPA ID: CAC002993337  
Contact: MARIO GARCIA

**Actual:**  
**78 ft.**

Map ID  
Direction  
Distance  
Elevation

MAP FINDINGS

Site

Database(s)

EDR ID Number  
EPA ID Number

**MARIO GARCIA (Continued)**

**1024773420**

Contact address: 4739 W 164TH  
LAWNDALE, CA 90260  
Contact country: Not reported  
Contact telephone: 310-200-1368  
Contact email: MANIFEST.SIRRIIS@GMAIL.COM  
EPA Region: 09  
Classification: Non-Generator  
Description: Handler: Non-Generators do not presently generate hazardous waste

**Owner/Operator Summary:**

Owner/operator name: MARIO GARCIA  
Owner/operator address: 4739 W 164TH  
LAWNDALE, CA 90260  
Owner/operator country: Not reported  
Owner/operator telephone: 310-200-1366  
Owner/operator email: Not reported  
Owner/operator fax: Not reported  
Owner/operator extension: Not reported  
Legal status: Other  
Owner/Operator Type: Owner  
Owner/Op start date: Not reported  
Owner/Op end date: Not reported

Owner/operator name: MARIO GARCIA  
Owner/operator address: 4739 W 164TH  
LAWNDALE, CA 90260  
Owner/operator country: Not reported  
Owner/operator telephone: 310-200-1368  
Owner/operator email: Not reported  
Owner/operator fax: Not reported  
Owner/operator extension: Not reported  
Legal status: Other  
Owner/Operator Type: Operator  
Owner/Op start date: Not reported  
Owner/Op end date: Not reported

**Handler Activities Summary:**

U.S. importer of hazardous waste: No  
Mixed waste (haz. and radioactive): No  
Recycler of hazardous waste: No  
Transporter of hazardous waste: No  
Treater, storer or disposer of HW: No  
Underground injection activity: No  
On-site burner exemption: No  
Furnace exemption: No  
Used oil fuel burner: No  
Used oil processor: No  
Used oil refiner: No  
Used oil fuel marketer to burner: No  
Used oil Specification marketer: No  
Used oil transfer facility: No  
Used oil transporter: No

Violation Status: No violations found

Map ID  
Direction  
Distance  
Elevation

MAP FINDINGS

Site

Database(s) EDR ID Number  
EPA ID Number

93  
East  
< 1/8  
0.089 mi.  
472 ft.

INGLEWOOD AVE & 156TH ST.  
INGLEWOOD & 156TH ADJ TO 405 FREEWAY.  
LAWNDALE, CA

SWF/LF S103945810  
CERS N/A

Relative:  
Higher  
Actual:  
78 ft.

SWF/LF (SWIS):  
Name: INGLEWOOD AVE & 156TH ST.  
Address: INGLEWOOD & 156TH ADJ TO 405 FREEWAY.  
City,State,Zip: LAWNDALE, CA  
Facility ID: 19-AA-5107  
Lat/Long: 33.88944 / -118.36167  
Owner Name: Multiple Owners  
Owner Telephone: Not reported  
Owner Address: Not reported  
Owner Address2: Not reported  
Owner City,St,Zip: Not reported  
Operational Status: Closed  
Operator: Not reported  
Operator Phone: Not reported  
Operator Address: Not reported  
Operator Address2: Not reported  
Operator City,St,Zip: Not reported  
Permit Date: Not reported  
Permit Status: Not reported  
Permitted Acreage: \$0.00  
Activity: Solid Waste Disposal Site  
Regulation Status: Unpermitted  
Landuse Name: Residential,Industrial,Commercial  
GIS Source: Map  
Category: Disposal  
Unit Number: 01  
Inspection Frequency: Annual  
Accepted Waste: Not reported  
Closure Date: Not reported  
Closure Type: Not reported  
Disposal Acreage: \$0.00  
SWIS Num: 19-AA-5107  
Waste Discharge Requirement Num: Not reported  
Program Type: Not reported  
Permitted Throughput with Units: Not reported  
Actual Throughput with Units: Not reported  
Permitted Capacity with Units: Not reported  
Remaining Capacity: Not reported  
Remaining Capacity with Units: Not reported  
Lat/Long: 33.88944 / -118.36167

CERS:

Name: INGLEWOOD AVE & 156TH ST.  
Address: INGLEWOOD & 156TH ADJ TO 405 FREEWAY.  
City,State,Zip: LAWNDALE, CA  
Site ID: 509364  
CERS ID: 19-AA-5107  
CERS Description: Solid Waste and Recycle Sites

Affiliation:

Affiliation Type Desc: Legal Owner  
Entity Name: Multiple Owners  
Entity Title: Not reported

Map ID  
Direction  
Distance  
Elevation

MAP FINDINGS

Site

Database(s)

EDR ID Number  
EPA ID Number

**INGLEWOOD AVE & 156TH ST. (Continued)**

**S103945810**

Affiliation Address: Not reported  
Affiliation City: Not reported  
Affiliation State: Not reported  
Affiliation Country: Not reported  
Affiliation Zip: Not reported  
Affiliation Phone: Not reported

**L94**  
**SSE**  
**< 1/8**  
**0.090 mi.**  
**477 ft.**

**PB ACQUISITION COMPANY ALAMEDA LLC DBA PEP BOYS #6**  
**15820 INGLEWOOD AVE.**  
**LAWNDALE, CA 90260**

**RCRA-VSQG** **1025502062**  
**CAR000294553**

**Site 7 of 10 in cluster L**

**Relative:**  
**Higher**  
**Actual:**  
**63 ft.**

RCRA-VSQG:  
Date form received by agency: 2019-04-24 00:00:00.0  
Facility name: PB ACQUISITION COMPANY ALAMEDA LLC DBA PEP BOYS #6595  
Facility address: 15820 INGLEWOOD AVE.  
LAWNDALE, CA 90260  
EPA ID: CAR000294553  
Mailing address: WEST ALLEGHENY AVENUE  
PHILADELPHIA, PA 19132  
Contact: ALANA PERSAD  
Contact address: WEST ALLEGHENY AVENUE  
PHILADELPHIA, PA 19132  
Contact country: US  
Contact telephone: 215-430-9226  
Telephone ext.: 9226  
Contact email: ALANA\_PERSAD@PEPBOYS.COM  
EPA Region: 09  
Classification: Conditionally Exempt Small Quantity Generator  
Description: Handler: generates 100 kg or less of hazardous waste per calendar month, and accumulates 1000 kg or less of hazardous waste at any time; or generates 1 kg or less of acutely hazardous waste per calendar month, and accumulates at any time: 1 kg or less of acutely hazardous waste; or 100 kg or less of any residue or contaminated soil, waste or other debris resulting from the cleanup of a spill, into or on any land or water, of acutely hazardous waste; or generates 100 kg or less of any residue or contaminated soil, waste or other debris resulting from the cleanup of a spill, into or on any land or water, of acutely hazardous waste during any calendar month, and accumulates at any time: 1 kg or less of acutely hazardous waste; or 100 kg or less of any residue or contaminated soil, waste or other debris resulting from the cleanup of a spill, into or on any land or water, of acutely hazardous waste

Owner/Operator Summary:  
Owner/operator name: PETER PALEY  
Owner/operator address: ANZA AVE.  
TORRANCE, CA 90503  
Owner/operator country: US  
Owner/operator telephone: Not reported  
Owner/operator email: Not reported  
Owner/operator fax: Not reported  
Owner/operator extension: Not reported  
Legal status: Private  
Owner/Operator Type: Owner



Map ID  
Direction  
Distance  
Elevation

MAP FINDINGS

Site

Database(s)

EDR ID Number  
EPA ID Number

**PB ACQUISITION COMPANY ALAMEDA LLC DBA PEP BOYS #6595 (Continued)**

**1025502062**

Owner/Op start date: Not reported  
 Owner/Op end date: Not reported

Owner/operator name: PB ACQUISITION COMPANY ALAMEDA  
 Owner/operator address: WEST ALLEGHENY AVENUE  
 PHILADELPHIA, PA 19132

Owner/operator country: US  
 Owner/operator telephone: 215-430-9226  
 Owner/operator email: ALANA\_PERSAD@PEPBOYS.COM  
 Owner/operator fax: 215-430-4639  
 Owner/operator extension: 9226  
 Legal status: Private  
 Owner/Operator Type: Operator  
 Owner/Op start date: 2018-09-05 00:00:00.  
 Owner/Op end date: Not reported

Handler Activities Summary:

U.S. importer of hazardous waste: No  
 Mixed waste (haz. and radioactive): No  
 Recycler of hazardous waste: No  
 Transporter of hazardous waste: No  
 Treater, storer or disposer of HW: No  
 Underground injection activity: No  
 On-site burner exemption: No  
 Furnace exemption: No  
 Used oil fuel burner: No  
 Used oil processor: No  
 User oil refiner: No  
 Used oil fuel marketer to burner: No  
 Used oil Specification marketer: No  
 Used oil transfer facility: No  
 Used oil transporter: No

Hazardous Waste Summary:

. Waste code: 134  
 . Waste name: Aqueous solution with <10% total organic residues

. Waste code: D001  
 . Waste name: IGNITABLE WASTE

Violation Status: No violations found

L95  
SSE  
< 1/8  
0.090 mi.  
477 ft.

**ELKINS MURL F**  
**15820 S INGLEWOOD**  
**LAWNDALE, CA 90260**

**EDR Hist Auto 1020159830**  
**N/A**

**Site 8 of 10 in cluster L**

Relative:  
Higher

EDR Hist Auto

Actual:  
63 ft.

Year:	Name:	Type:
1969	ELKINS MURL F	Gasoline Service Stations
1970	ELKINS MURL F	Gasoline Service Stations
1971	ELKINS MURL F	Gasoline Service Stations
1972	ELKINS MURL F	Gasoline Service Stations
1973	ELKINS MURL F	Gasoline Service Stations
1974	ELKINS MURL F	Gasoline Service Stations

Map ID  
Direction  
Distance  
Elevation

MAP FINDINGS

Site

Database(s)

EDR ID Number  
EPA ID Number

ELKINS MURL F (Continued)

1020159830

1976	HENRYS ARCO	Gasoline Service Stations
1979	PALEY BROTHERS INC	General Automotive Repair Shops
1980	PALEY BROTHERS INC	General Automotive Repair Shops
1982	PALEY BROTHERS INC	General Automotive Repair Shops
1983	PALEY BROTHERS INC	General Automotive Repair Shops
1985	PALEY BROTHERS INC	General Automotive Repair Shops
1986	PALEY BROTHERS INC	General Automotive Repair Shops
1987	PALEY BROTHERS INC	General Automotive Repair Shops
1988	PALEY BROTHERS INC	General Automotive Repair Shops
1989	PALEY BROTHERS INC	General Automotive Repair Shops
1990	PALEY BROTHERS INC	General Automotive Repair Shops
1991	PALEY BROTHERS INC	General Automotive Repair Shops
1992	PALEY BROTHERS INC	General Automotive Repair Shops
1993	PALEY BROTHERS INC	General Automotive Repair Shops
1994	PALEY BROTHERS INC	General Automotive Repair Shops
1995	PALEY BROTHERS INC	General Automotive Repair Shops
1996	PALEY BROTHERS INC	General Automotive Repair Shops
1997	PALEY BROTHERS INC	General Automotive Repair Shops
1998	PALEY BROTHERS INC	General Automotive Repair Shops
1998	PAISA INC	General Automotive Repair Shops
1999	PAISA INC	General Automotive Repair Shops
1999	PALEY BROTHERS INC	General Automotive Repair Shops
2000	PALEY BROTHERS INC	General Automotive Repair Shops
2000	FRANCARE INC	General Automotive Repair Shops
2000	NEWEZ KHEN	General Automotive Repair Shops
2001	PALEY BROTHERS INC	General Automotive Repair Shops
2001	FRANCARE INC	General Automotive Repair Shops
2002	FRANCARE INC	General Automotive Repair Shops
2002	PALEY BROTHERS INC	General Automotive Repair Shops
2003	FRANCARE INC	General Automotive Repair Shops
2003	PERFECT AUTO REPAIR	General Automotive Repair Shops
2004	PERFECT AUTO REPAIR	General Automotive Repair Shops
2004	FRANCARE INC	General Automotive Repair Shops
2005	PERFECT AUTO REPAIR	General Automotive Repair Shops
2005	FRANCARE INC	General Automotive Repair Shops
2006	PERFECT AUTO REPAIR	General Automotive Repair Shops
2006	FRANCARE INC	General Automotive Repair Shops
2007	PERFECT AUTO REPAIR	General Automotive Repair Shops
2007	FRANCARE INC	General Automotive Repair Shops
2008	FRANCARE INC	General Automotive Repair Shops
2008	PERFECT AUTO REPAIR	General Automotive Repair Shops
2008	NAWAZ AUTOS	General Automotive Repair Shops
2009	PERFECT AUTO REPAIR	General Automotive Repair Shops
2009	NAWAZ AUTOS	General Automotive Repair Shops
2009	FRANCARE INC	General Automotive Repair Shops
2010	PERFECT AUTO REPAIR	General Automotive Repair Shops
2010	NAWAZ AUTOS	General Automotive Repair Shops
2010	FRANCARE INC	General Automotive Repair Shops
2011	FRANCARE INC	General Automotive Repair Shops
2011	PERFECT AUTO REPAIR	General Automotive Repair Shops
2011	NAWAZ AUTOS	General Automotive Repair Shops
2012	NAWAZ AUTOS	General Automotive Repair Shops
2012	FRANCARE INC	General Automotive Repair Shops
2012	PERFECT AUTO REPAIR	General Automotive Repair Shops
2013	PERFECT AUTO REPAIR	General Automotive Repair Shops
2013	NAWAZ AUTOS	General Automotive Repair Shops
2013	FRANCARE INC	General Automotive Repair Shops

Map ID  
 Direction  
 Distance  
 Elevation

MAP FINDINGS

Site

Database(s)

EDR ID Number  
 EPA ID Number

**ELKINS MURL F (Continued)**

**1020159830**

2014	PERFECT AUTO REPAIR	General Automotive Repair Shops
2014	NAWAZ AUTOS	General Automotive Repair Shops
2014	FRANCARE INC	General Automotive Repair Shops

**L96**  
**SSE**  
 < 1/8  
 0.090 mi.  
 477 ft.

**PEP BOYS #6595**  
**15820 S INGLEWOOD AVE**  
**LAWNDALE, CA 90260**

**CERS HAZ WASTE**  
**CERS**

**S125423941**  
**N/A**

**Site 9 of 10 in cluster L**

**Relative:**  
**Higher**

**CERS HAZ WASTE:**

**Actual:**  
**63 ft.**

Name:	PEP BOYS #6595
Address:	15820 S INGLEWOOD AVE
City,State,Zip:	LAWNDALE, CA 90260
Site ID:	555791
CERS ID:	10270936
CERS Description:	Hazardous Waste Generator

**CERS:**

Name:	PEP BOYS #6595
Address:	15820 S INGLEWOOD AVE
City,State,Zip:	LAWNDALE, CA 90260
Site ID:	555791
CERS ID:	10270936
CERS Description:	Chemical Storage Facilities

**Violations:**

Site ID:	555791
Site Name:	Pep Boys #6595
Violation Date:	08-08-2016
Citation:	22 CCR 23 66273.36 - California Code of Regulations, Title 22, Chapter 23, Section(s) 66273.36
Violation Description:	Failure of universal waste handler to provide initial and/or annual refresher training for employees who manage or handle universal waste and to maintain a written record for three years of personnel who took the initial or annual training.
Violation Notes:	Returned to compliance on 05/11/2018.
Violation Division:	Los Angeles County Fire Department
Violation Program:	HW
Violation Source:	CERS

Site ID:	555791
Site Name:	Pep Boys #6595
Violation Date:	07-22-2013
Citation:	HSC 6.11 25404.1 - California Health and Safety Code, Chapter 6.11, Section(s) 25404.1
Violation Description:	Failure to obtain and/or maintain an active hazardous waste generator permit.
Violation Notes:	Returned to compliance on 08/22/2013. FAILED TO OBTAIN LA CO FIRE DEPT PERMIT CUPA FOR HW GENERATOR AND HM DISCLOSURE PROGRAMS. SUBMIT HMBP IN CERS
Violation Division:	Los Angeles County Fire Department
Violation Program:	HW
Violation Source:	CERS

Site ID:	555791
Site Name:	Pep Boys #6595
Violation Date:	08-08-2016

Map ID  
Direction  
Distance  
Elevation

MAP FINDINGS

Site

Database(s)

EDR ID Number  
EPA ID Number

**PEP BOYS #6595 (Continued)**

**S125423941**

Citation: HSC 6.5 Multiple - California Health and Safety Code, Chapter 6.5, Section(s) Multiple

Violation Description: Hazardous Waste Generator Program - Administration/Documentation - General

Violation Notes: Returned to compliance on 05/11/2018. OBSERVATION: Owner/Operator failed to obtain or maintain an active permit. Ownership changed and requires new permit. CORRECTIVE ACTION: Every business or business concern within the jurisdiction of the LACoCUPA and subject to one or more of the program elements shall be required to apply for, pay the permit fees, and obtain from the LACoCUPA a unified program facility permit for the program elements applicable to such facility prior to the commencement of any business or activity related to any of the program elements. The permit required under this section shall be posted and conspicuously displayed at the location falling under the requirements of this chapter. Every person, business, or business concern within the jurisdiction of the LACoCUPA and subject to the requirements of one or more of the program elements shall be required to pay the applicable annual fees and any applicable late payment penalty and apply for and obtain from the LACoCUPA a unified program [Truncated]

Violation Division: Los Angeles County Fire Department

Violation Program: HW

Violation Source: CERS

Site ID: 555791

Site Name: Pep Boys #6595

Violation Date: 08-08-2016

Citation: 22 CCR 12 66262.12 - California Code of Regulations, Title 22, Chapter 12, Section(s) 66262.12

Violation Description: Failure to obtain an Identification Number prior to treating, storing, disposing of, transporting or offering for transportation any hazardous waste.

Violation Notes: Returned to compliance on 05/11/2018. OBSERVATION: This facility does not have a valid EPA ID number to manage hazardous waste. A hazardous waste generator shall not treat, store, dispose of, transport or offer for transportation, hazardous waste without an EPA ID number. CORRECTIVE ACTION: Immediately obtain an EPA ID number through DTSC to manage hazardous waste and submit evidence to the CUPA by [date, 30 days from now].

Violation Division: Los Angeles County Fire Department

Violation Program: HW

Violation Source: CERS

Site ID: 555791

Site Name: Pep Boys #6595

Violation Date: 08-08-2016

Citation: HSC 6.95 25507 - California Health and Safety Code, Chapter 6.95, Section(s) 25507

Violation Description: Failure to adequately establish and implement a business plan when storing/handling a hazardous material at or above reportable quantities.

Violation Notes: Returned to compliance on 05/11/2018. OBSERVATION: Owner/Operator failed to establish and implement a Hazardous Materials Business Plan when storing hazardous materials at or above the thresholds quantities of 55 gallons/500 lbs/200 cubic feet. CERS review indicates lack of submittal. CORRECTIVE ACTION: Establish and implement a Hazardous Materials Business Plan when storing hazardous materials at or above

Map ID  
Direction  
Distance  
Elevation

MAP FINDINGS

Site

Database(s)

EDR ID Number  
EPA ID Number

**PEP BOYS #6595 (Continued)**

**S125423941**

Violation Division: the thresholds quantities of 55 gallons/500 lbs/200 cubic feet.  
Violation Program: Los Angeles County Fire Department  
Violation Source: HMRRP  
CERS

Evaluation:

Eval General Type: Compliance Evaluation Inspection  
Eval Date: 07-22-2013  
Violations Found: No  
Eval Type: Routine done by local agency  
Eval Notes: Not reported  
Eval Division: Los Angeles County Fire Department  
Eval Program: HW  
Eval Source: CERS

Eval General Type: Compliance Evaluation Inspection  
Eval Date: 08-08-2016  
Violations Found: Yes  
Eval Type: Routine done by local agency  
Eval Notes: ken Newez  
Eval Division: Los Angeles County Fire Department  
Eval Program: HMRRP  
Eval Source: CERS

Eval General Type: Compliance Evaluation Inspection  
Eval Date: 07-22-2013  
Violations Found: No  
Eval Type: Routine done by local agency  
Eval Notes: Not reported  
Eval Division: Los Angeles County Fire Department  
Eval Program: HMRRP  
Eval Source: CERS

Eval General Type: Compliance Evaluation Inspection  
Eval Date: 08-08-2016  
Violations Found: Yes  
Eval Type: Routine done by local agency  
Eval Notes: KEN NEWEZ  
Eval Division: Los Angeles County Fire Department  
Eval Program: HW  
Eval Source: CERS

Eval General Type: Compliance Evaluation Inspection  
Eval Date: 07-22-2013  
Violations Found: No  
Eval Type: Routine done by local agency  
Eval Notes: INSPECTED BY M. MEKASHA CONSENT GIVEN BY KHEN NEWEZ  
Eval Division: Los Angeles County Fire Department  
Eval Program: HMRRP  
Eval Source: CERS

Eval General Type: Compliance Evaluation Inspection  
Eval Date: 07-22-2013  
Violations Found: Yes  
Eval Type: Routine done by local agency  
Eval Notes: INSPECTED BY M. MEKASHA CONSENT GIVEN BY KHEN NEWEZ  
Eval Division: Los Angeles County Fire Department



Map ID  
Direction  
Distance  
Elevation

MAP FINDINGS

Site

Database(s)

EDR ID Number  
EPA ID Number

**PEP BOYS #6595 (Continued)**

**S125423941**

Eval Program: HW  
Eval Source: CERS  
  
Eval General Type: Compliance Evaluation Inspection  
Eval Date: 05-11-2018  
Violations Found: No  
Eval Type: Routine done by local agency  
Eval Notes: Facility is out of business.  
Eval Division: Los Angeles County Fire Department  
Eval Program: HMRRP  
Eval Source: CERS

Eval General Type: Compliance Evaluation Inspection  
Eval Date: 05-11-2018  
Violations Found: No  
Eval Type: Routine done by local agency  
Eval Notes: Facility is out of business.  
Eval Division: Los Angeles County Fire Department  
Eval Program: HW  
Eval Source: CERS

Enforcement Action:  
Site ID: 555791  
Site Name: Pep Boys #6595  
Site Address: 15820 S INGLEWOOD AVE  
Site City: LAWNDALE  
Site Zip: 90260  
Enf Action Date: 07-22-2013  
Enf Action Type: Notice of Violation (Unified Program)  
Enf Action Description: Notice of Violation Issued by the Inspector at the Time of Inspection  
Enf Action Notes: Not reported  
Enf Action Division: Los Angeles County Fire Department  
Enf Action Program: HW  
Enf Action Source: CERS

Affiliation:  
Affiliation Type Desc: Environmental Contact  
Entity Name: David Abraham  
Entity Title: Not reported  
Affiliation Address: 3111 W Allegheny Ave, Attn: Environmental Department  
Affiliation City: Philadelphia  
Affiliation State: PA  
Affiliation Country: Not reported  
Affiliation Zip: 19132  
Affiliation Phone: Not reported

Affiliation Type Desc: Facility Mailing Address  
Entity Name: Mailing Address  
Entity Title: Not reported  
Affiliation Address: 3111 W Allegheny Avenue, Attn: Environmental Department  
Affiliation City: Philadelphia  
Affiliation State: PA  
Affiliation Country: Not reported  
Affiliation Zip: 19132  
Affiliation Phone: Not reported

Map ID  
Direction  
Distance  
Elevation

MAP FINDINGS

Site

Database(s)

EDR ID Number  
EPA ID Number

**PEP BOYS #6595 (Continued)**

**S125423941**

Affiliation Type Desc: Legal Owner  
Entity Name: Pep Boys - Manny, Moe & Jack  
Entity Title: Not reported  
Affiliation Address: 3111 W Allegheny Ave, Attn: Environmental Department  
Affiliation City: Philadelphia  
Affiliation State: PA  
Affiliation Country: United States  
Affiliation Zip: 19132-1913  
Affiliation Phone: (215) 430-9095

Affiliation Type Desc: Operator  
Entity Name: Pep Boys - Manny, Moe & Jack  
Entity Title: Not reported  
Affiliation Address: Not reported  
Affiliation City: Not reported  
Affiliation State: Not reported  
Affiliation Country: Not reported  
Affiliation Zip: Not reported  
Affiliation Phone: (215) 430-9226

Affiliation Type Desc: Parent Corporation  
Entity Name: Pep Boys- Manny, Moe & Jack  
Entity Title: Not reported  
Affiliation Address: Not reported  
Affiliation City: Not reported  
Affiliation State: Not reported  
Affiliation Country: Not reported  
Affiliation Zip: Not reported  
Affiliation Phone: Not reported

Affiliation Type Desc: CUPA District  
Entity Name: Los Angeles County Fire  
Entity Title: Not reported  
Affiliation Address: 5825 Rickenbacker Road  
Affiliation City: Commerce  
Affiliation State: CA  
Affiliation Country: Not reported  
Affiliation Zip: 90040-3027  
Affiliation Phone: (323) 890-4045

Affiliation Type Desc: Identification Signer  
Entity Name: David Abraham  
Entity Title: California EHS Manager  
Affiliation Address: Not reported  
Affiliation City: Not reported  
Affiliation State: Not reported  
Affiliation Country: Not reported  
Affiliation Zip: Not reported  
Affiliation Phone: Not reported

Affiliation Type Desc: Document Preparer  
Entity Name: David Abraham  
Entity Title: Not reported  
Affiliation Address: Not reported  
Affiliation City: Not reported  
Affiliation State: Not reported  
Affiliation Country: Not reported

Map ID  
Direction  
Distance  
Elevation

MAP FINDINGS

Site

Database(s)

EDR ID Number  
EPA ID Number

**PEP BOYS #6595 (Continued)**

**S125423941**

Affiliation Zip: Not reported  
Affiliation Phone: Not reported

**I97  
ESE  
< 1/8  
0.092 mi.  
488 ft.**

**TOYO TECH  
4607 MANHATTAN BEACH BLVD  
LAWNDALE, CA 90260**

**CERS HAZ WASTE  
LOS ANGELES CO. HMS  
CERS**

**S106024674  
N/A**

**Site 5 of 11 in cluster I**

**Relative:  
Higher**

**CERS HAZ WASTE:**

**Actual:  
70 ft.**

Name: TOYO TECH, INC.  
Address: 4607 MANHATTAN BEACH BLVD  
City,State,Zip: LAWNDALE, CA 90260  
Site ID: 162950  
CERS ID: 10263703  
CERS Description: Hazardous Waste Generator

**LOS ANGELES CO. HMS:**

Name: TOYO TECH  
Address: 4607 MANHATTAN BEACH BLVD  
City,State,Zip: LAWNDALE, CA 90260  
Region: LA  
Permit Category: Not reported  
Facility Id: 024898-034277  
Facility Type: Not reported  
Facility Status: OPEN  
Area: 2W  
Permit Number: Not reported  
Permit Status: Not reported

**CERS:**

Name: TOYO TECH, INC.  
Address: 4607 MANHATTAN BEACH BLVD  
City,State,Zip: LAWNDALE, CA 90260  
Site ID: 162950  
CERS ID: 10263703  
CERS Description: Chemical Storage Facilities

**Violations:**

Site ID: 162950  
Site Name: TOYO TECH, INC.  
Violation Date: 01-22-2016  
Citation: HSC 6.95 25508(a)(1) - California Health and Safety Code, Chapter 6.95, Section(s) 25508(a)(1)  
Violation Description: Failure to complete and electronically submit a site map with all required content.  
Violation Notes: Returned to compliance on 03/24/2016. OBSERVATION: The annotated site map submitted to the CUPA does not include business address and northern arrow. CORRECTIVE ACTION: Revise the annotated Site Map to include all required content and submit electronically in the California Environmental Reporting System (CERS).  
Violation Division: Los Angeles County Fire Department  
Violation Program: HMRRP  
Violation Source: CERS

Map ID  
Direction  
Distance  
Elevation

MAP FINDINGS

Site

Database(s)

EDR ID Number  
EPA ID Number

**TOYO TECH (Continued)**

**S106024674**

Evaluation:

Eval General Type: Compliance Evaluation Inspection  
Eval Date: 01-22-2016  
Violations Found: Yes  
Eval Type: Routine done by local agency  
Eval Notes: Jody Romero  
Eval Division: Los Angeles County Fire Department  
Eval Program: HMRRP  
Eval Source: CERS

Eval General Type: Other/Unknown  
Eval Date: 03-24-2016  
Violations Found: No  
Eval Type: Other, not routine, done by local agency  
Eval Notes: Jody Romero  
Eval Division: Los Angeles County Fire Department  
Eval Program: HMRRP  
Eval Source: CERS

Eval General Type: Compliance Evaluation Inspection  
Eval Date: 01-22-2016  
Violations Found: No  
Eval Type: Routine done by local agency  
Eval Notes: Jody Romero  
Eval Division: Los Angeles County Fire Department  
Eval Program: HW  
Eval Source: CERS

Coordinates:

Site ID: 162950  
Facility Name: TOYO TECH, INC.  
Env Int Type Code: HWG  
Program ID: 10263703  
Coord Name: Not reported  
Ref Point Type Desc: Center of a facility or station.  
Latitude: 33.887480  
Longitude: -118.357970

Affiliation:

Affiliation Type Desc: Facility Mailing Address  
Entity Name: Mailing Address  
Entity Title: Not reported  
Affiliation Address: 4607 MANHATTAN BEACH BLVD  
Affiliation City: LAWNDALE  
Affiliation State: CA  
Affiliation Country: Not reported  
Affiliation Zip: 90260  
Affiliation Phone: Not reported

Affiliation Type Desc: Legal Owner  
Entity Name: Jody Romero  
Entity Title: Not reported  
Affiliation Address: 4607 MANHATTAN BEACH BLVD.  
Affiliation City: LAWNDALE  
Affiliation State: CA  
Affiliation Country: United States

Map ID  
Direction  
Distance  
Elevation

MAP FINDINGS

Site

Database(s)

EDR ID Number  
EPA ID Number

**TOYO TECH (Continued)**

**S106024674**

Affiliation Zip: 90260  
Affiliation Phone: (310) 536-0993

Affiliation Type Desc: Document Preparer  
Entity Name: TOYO TECH  
Entity Title: Not reported  
Affiliation Address: Not reported  
Affiliation City: Not reported  
Affiliation State: Not reported  
Affiliation Country: Not reported  
Affiliation Zip: Not reported  
Affiliation Phone: Not reported

Affiliation Type Desc: Identification Signer  
Entity Name: Jody Romero  
Entity Title: Bookkeeper  
Affiliation Address: Not reported  
Affiliation City: Not reported  
Affiliation State: Not reported  
Affiliation Country: Not reported  
Affiliation Zip: Not reported  
Affiliation Phone: Not reported

Affiliation Type Desc: Operator  
Entity Name: Jody Romero  
Entity Title: Not reported  
Affiliation Address: Not reported  
Affiliation City: Not reported  
Affiliation State: Not reported  
Affiliation Country: Not reported  
Affiliation Zip: Not reported  
Affiliation Phone: (310) 529-3132

Affiliation Type Desc: Parent Corporation  
Entity Name: TOYO TECH, INC.  
Entity Title: Not reported  
Affiliation Address: Not reported  
Affiliation City: Not reported  
Affiliation State: Not reported  
Affiliation Country: Not reported  
Affiliation Zip: Not reported  
Affiliation Phone: Not reported

Affiliation Type Desc: CUPA District  
Entity Name: Los Angeles County Fire  
Entity Title: Not reported  
Affiliation Address: 5825 Rickenbacker Road  
Affiliation City: Commerce  
Affiliation State: CA  
Affiliation Country: Not reported  
Affiliation Zip: 90040-3027  
Affiliation Phone: (323) 890-4045

Affiliation Type Desc: Environmental Contact  
Entity Name: Jody Romero  
Entity Title: Not reported  
Affiliation Address: 4607 Manhattan Beach Blvd.



Map ID  
Direction  
Distance  
Elevation

MAP FINDINGS

Site

Database(s)

EDR ID Number  
EPA ID Number

**TOYO TECH (Continued)**

**S106024674**

Affiliation City: Lawndale  
Affiliation State: CA  
Affiliation Country: Not reported  
Affiliation Zip: 90260  
Affiliation Phone: Not reported

**I98**  
**ESE**  
**< 1/8**  
**0.093 mi.**  
**490 ft.**

**4605 MANHATTAN BEACH BLVD**  
**LAWNDALE, CA 90260**

**RCRA NonGen / NLR**

**1025870276**  
**CAL000423088**

**Site 6 of 11 in cluster I**

**Relative:**  
**Higher**  
**Actual:**  
**70 ft.**

RCRA NonGen / NLR:  
Date form received by agency: 2016-12-21 00:00:00.0  
Facility name: Not reported  
Facility address: 4605 MANHATTAN BEACH BLVD  
LAWNDALE, CA 90260  
EPA ID: CAL000423088  
Contact: SIMON YU  
Contact address: 1413 LOMITA BLVD #4  
HARBOR CITY, CA 90710  
Contact country: Not reported  
Contact telephone: 310-480-6475  
Contact email: BLUAUTOMOTIVECARE@GMAIL.COM  
EPA Region: 09  
Classification: Non-Generator  
Description: Handler: Non-Generators do not presently generate hazardous waste

**Owner/Operator Summary:**

Owner/operator name: SIMON YU  
Owner/operator address: 1413 LOMITA BLVD #4  
HARBOR CITY, CA 90710  
Owner/operator country: Not reported  
Owner/operator telephone: 310-480-6475  
Owner/operator email: Not reported  
Owner/operator fax: Not reported  
Owner/operator extension: Not reported  
Legal status: Other  
Owner/Operator Type: Operator  
Owner/Op start date: Not reported  
Owner/Op end date: Not reported  
Owner/operator name: BLU AUTOMOTIVE CARE INC  
Owner/operator address: 4605 MANHATTAN BEACH BLVD  
LAWNDALE, CA 90260  
Owner/operator country: Not reported  
Owner/operator telephone: 424-313-5470  
Owner/operator email: Not reported  
Owner/operator fax: Not reported  
Owner/operator extension: Not reported  
Legal status: Other  
Owner/Operator Type: Owner  
Owner/Op start date: Not reported  
Owner/Op end date: Not reported

Map ID  
Direction  
Distance  
Elevation

MAP FINDINGS

Site

Database(s)

EDR ID Number  
EPA ID Number

(Continued)

1025870276

Handler Activities Summary:

U.S. importer of hazardous waste: No  
Mixed waste (haz. and radioactive): No  
Recycler of hazardous waste: No  
Transporter of hazardous waste: No  
Treater, storer or disposer of HW: No  
Underground injection activity: No  
On-site burner exemption: No  
Furnace exemption: No  
Used oil fuel burner: No  
Used oil processor: No  
User oil refiner: No  
Used oil fuel marketer to burner: No  
Used oil Specification marketer: No  
Used oil transfer facility: No  
Used oil transporter: No

Violation Status: No violations found

199  
ESE  
< 1/8  
0.093 mi.  
490 ft.

LAWNDALE CYCLE INC  
4605 MANHATTAN BEACH BLVD  
LAWNDALE, CA 90260

CERS HAZ WASTE S106024673  
LOS ANGELES CO. HMS N/A

Site 7 of 11 in cluster I

Relative:  
Higher  
Actual:  
70 ft.

CERS HAZ WASTE:  
Name: LAWNDALE CYCLE INC  
Address: 4605 MANHATTAN BEACH BLVD  
City,State,Zip: LAWNDALE, CA 90260  
Site ID: 43742  
CERS ID: 10301809  
CERS Description: Hazardous Waste Generator

Coordinates:  
Site ID: 43742  
Facility Name: LAWNDALE CYCLE INC  
Env Int Type Code: HWG  
Program ID: 10301809  
Coord Name: Not reported  
Ref Point Type Desc: Center of a facility or station.  
Latitude: 33.887480  
Longitude: -118.357930

Affiliation:  
Affiliation Type Desc: Document Preparer  
Entity Name: LARRY MARTIN  
Entity Title: Not reported  
Affiliation Address: Not reported  
Affiliation City: Not reported  
Affiliation State: Not reported  
Affiliation Country: Not reported  
Affiliation Zip: Not reported  
Affiliation Phone: Not reported

Affiliation Type Desc: Environmental Contact  
Entity Name: LARRY MARTIN  
Entity Title: Not reported  
Affiliation Address: 4605 MANHATTAN BEACH BLVD

Map ID  
Direction  
Distance  
Elevation

MAP FINDINGS

Site

Database(s)

EDR ID Number  
EPA ID Number

**LAWNDALE CYCLE INC (Continued)**

**S106024673**

Affiliation City: LAWNDALE  
Affiliation State: CA  
Affiliation Country: Not reported  
Affiliation Zip: 90260  
Affiliation Phone: Not reported

Affiliation Type Desc: Operator  
Entity Name: LARRY MARTIN  
Entity Title: Not reported  
Affiliation Address: Not reported  
Affiliation City: Not reported  
Affiliation State: Not reported  
Affiliation Country: Not reported  
Affiliation Zip: Not reported  
Affiliation Phone: (310) 643-0013

Affiliation Type Desc: Parent Corporation  
Entity Name: LAWNDALE CYCLE INC  
Entity Title: Not reported  
Affiliation Address: Not reported  
Affiliation City: Not reported  
Affiliation State: Not reported  
Affiliation Country: Not reported  
Affiliation Zip: Not reported  
Affiliation Phone: Not reported

Affiliation Type Desc: Property Owner  
Entity Name: YOUNAN SAFAR  
Entity Title: Not reported  
Affiliation Address: 1441 NORTH GAFFEY ST  
Affiliation City: SAN PEDRO  
Affiliation State: CA  
Affiliation Country: United States  
Affiliation Zip: 90731  
Affiliation Phone: (310) 548-1120

Affiliation Type Desc: CUPA District  
Entity Name: Los Angeles County Fire  
Entity Title: Not reported  
Affiliation Address: 5825 Rickenbacker Road  
Affiliation City: Commerce  
Affiliation State: CA  
Affiliation Country: Not reported  
Affiliation Zip: 90040-3027  
Affiliation Phone: (323) 890-4045

Affiliation Type Desc: Identification Signer  
Entity Name: LARRY MARTIN  
Entity Title: CEO  
Affiliation Address: Not reported  
Affiliation City: Not reported  
Affiliation State: Not reported  
Affiliation Country: Not reported  
Affiliation Zip: Not reported  
Affiliation Phone: Not reported

Affiliation Type Desc: Facility Mailing Address

Map ID  
Direction  
Distance  
Elevation

MAP FINDINGS

Site

Database(s)

EDR ID Number  
EPA ID Number

**LAWNDALE CYCLE INC (Continued)**

**S106024673**

Entity Name: Mailing Address  
Entity Title: Not reported  
Affiliation Address: 4605 MANHATTAN BEACH BLVD  
Affiliation City: LAWNDALE  
Affiliation State: CA  
Affiliation Country: Not reported  
Affiliation Zip: 90260  
Affiliation Phone: Not reported

Affiliation Type Desc: Legal Owner  
Entity Name: LARRY MARTIN  
Entity Title: Not reported  
Affiliation Address: 4605 MANHATTAN BEACH BLVD  
Affiliation City: LAWNDALE  
Affiliation State: CA  
Affiliation Country: United States  
Affiliation Zip: 90260  
Affiliation Phone: (310) 643-0013

LOS ANGELES CO. HMS:

Name: SWEDISH PRO TECH  
Address: 4605 MANHATTAN BEACH BLVD  
City,State,Zip: LAWNDALE, CA 90260  
Region: LA  
Permit Category: Not reported  
Facility Id: 024897-034276  
Facility Type: Not reported  
Facility Status: OPEN  
Area: 2W  
Permit Number: Not reported  
Permit Status: Not reported

1100  
ESE  
< 1/8  
0.093 mi.  
491 ft.

**CREST AUTO CENTER**  
**4611 MANHATTAN BEACH BLVD**  
**LAWNDALE, CA 90260**

**CERS HAZ WASTE**  
**LOS ANGELES CO. HMS**  
**CERS**

**U003061834**  
**N/A**

**Site 8 of 11 in cluster I**

**Relative:**  
**Higher**  
**Actual:**  
**70 ft.**

CERS HAZ WASTE:  
Name: CREST AUTO BODY  
Address: 4611 MANHATTAN BEACH BLVD  
City,State,Zip: LAWNDALE, CA 90260  
Site ID: 519162  
CERS ID: 10264057  
CERS Description: Hazardous Waste Generator

LOS ANGELES CO. HMS:

Name: CREST AUTO CENTER  
Address: 4611 MANHATTAN BEACH BLVD  
City,State,Zip: LAWNDALE, CA 902602546  
Region: LA  
Permit Category: I  
Facility Id: 005842-044252  
Facility Type: 01  
Facility Status: Permit  
Area: 2W

Map ID  
Direction  
Distance  
Elevation

MAP FINDINGS

Site

Database(s)

EDR ID Number  
EPA ID Number

**CREST AUTO CENTER (Continued)**

**U003061834**

Permit Number: 000438546  
Permit Status: Permit

Name: CREST CENTER  
Address: 4611 MANHATTAN BEACH BLVD  
City,State,Zip: LAWNDALE, CA 902602546  
Region: LA  
Permit Category: I  
Facility Id: 005842-106056  
Facility Type: 01  
Facility Status: Closed  
Area: 2W  
Permit Number: 000009544  
Permit Status: Closed

**CERS:**

Name: CREST AUTO BODY  
Address: 4611 MANHATTAN BEACH BLVD  
City,State,Zip: LAWNDALE, CA 90260  
Site ID: 519162  
CERS ID: 10264057  
CERS Description: Chemical Storage Facilities

**Violations:**

Site ID: 519162  
Site Name: CREST AUTO BODY  
Violation Date: 08-22-2016  
Citation: HSC 6.95 25508.2 - California Health and Safety Code, Chapter 6.95, Section(s) 25508.2  
Violation Description: Failure to annually review and electronically certify that the business plan is complete and accurate on or before the annual due date.  
Violation Notes: Returned to compliance on 08/24/2016. OBSERVATION: The facility has not annually reviewed and certified that the business plan is complete, accurate, and up-to-date. Enter environmental contact person's email address and upload Hazardous Materials inventory, site map, and consolidated contingency plan with facility information page. CORRECTIVE ACTION: Review, revise, and certify the business plan electronically in the California Environmental Reporting System (CERS).  
Violation Division: Los Angeles County Fire Department  
Violation Program: HMRRP  
Violation Source: CERS

Site ID: 519162  
Site Name: CREST AUTO BODY  
Violation Date: 08-22-2016  
Citation: 22 CCR 12 66262.34(f) - California Code of Regulations, Title 22, Chapter 12, Section(s) 66262.34(f)  
Violation Description: Failure to properly label hazardous waste accumulation containers and portable tanks with the following requirements: "Hazardous Waste", name and address of the generator, physical and chemical characteristics of the Hazardous Waste, and starting accumulation date.  
Violation Notes: Returned to compliance on 09/19/2016. OBSERVATION: 1-55 G DM waste coolant container unlabeled. This container was labeled on-site (corrected on-site). All hazardous waste containers shall be marked



Map ID  
Direction  
Distance  
Elevation

MAP FINDINGS

Site

Database(s)

EDR ID Number  
EPA ID Number

**CREST AUTO CENTER (Continued)**

**U003061834**

with the following information: 1) the words G Hazardous WasteG ; 2) name and address of generator; 3) hazardous properties; 4) physical state; 5) composition (contents); 6) accumulation start date.  
CORRECTIVE ACTION: Immediately label these containers and ensure that all hazardous waste containers are marked with all the required information.

Violation Division: Los Angeles County Fire Department  
Violation Program: HW  
Violation Source: CERS

Site ID: 519162  
Site Name: CREST AUTO BODY  
Violation Date: 08-13-2013  
Citation: HSC 6.95 25505(a) - California Health and Safety Code, Chapter 6.95, Section(s) 25505(a)

Violation Description: Owner/Operator failed to complete and/or submit a Hazardous Materials Business Plan when storing hazardous materials at or above the thresholds quantities of 55 gallons/500 lbs/200 cubic feet.

Violation Notes: Returned to compliance on 04/22/2014. OPERATOR FAILED TO SUBMIT UPDATED SITE MAP THAT INCLUDES HW/HM FOR EXTINGUISHERS AND SCALE, AND MARK NO INSTEAD OF YES FOR HW GENERATED AT REMOTE SITE.

Violation Division: Los Angeles County Fire Department  
Violation Program: HMRRP  
Violation Source: CERS

Site ID: 519162  
Site Name: CREST AUTO BODY  
Violation Date: 08-22-2016  
Citation: HSC 6.5 25201(a) - California Health and Safety Code, Chapter 6.5, Section(s) 25201(a)

Violation Description: Failure to dispose of hazardous waste at a facility which has a permit from DTSC or disposing of hazardous waste at any point which is not authorized according to this chapter.

Violation Notes: Returned to compliance on 09/19/2016. OBSERVATION: Generator has failed to properly dispose of hazardous waste at an authorized location. Observed four standard and four small spray gun plastic liners with liquid paint residues disposed inside 55 gallon plastic trash can for municipal trash stored next to the large trash bin.  
CORRECTIVE ACTION; The Owner/Operator shall dispose of all hazardous waste at an authorized location as required in Title 22 regulations. Documentation records of disposal of any hazardous wastes must be maintained in accordance with Title 22.

Violation Division: Los Angeles County Fire Department  
Violation Program: HW  
Violation Source: CERS

Evaluation:  
Eval General Type: Compliance Evaluation Inspection  
Eval Date: 08-13-2013  
Violations Found: No  
Eval Type: Routine done by local agency  
Eval Notes: INSPECTED BY M. MEKASHA CONSENT GIVEN BY ALLAN MISUKAMI  
Eval Division: Los Angeles County Fire Department  
Eval Program: HW  
Eval Source: CERS

Eval General Type: Compliance Evaluation Inspection

Map ID  
Direction  
Distance  
Elevation

MAP FINDINGS

Site

Database(s)

EDR ID Number  
EPA ID Number

**CREST AUTO CENTER (Continued)**

**U003061834**

Eval Date: 08-22-2016  
Violations Found: Yes  
Eval Type: Routine done by local agency  
Eval Notes: Allan Mizukami  
Eval Division: Los Angeles County Fire Department  
Eval Program: HMRRP  
Eval Source: CERS

Eval General Type: Other/Unknown  
Eval Date: 09-29-2016  
Violations Found: No  
Eval Type: Other, not routine, done by local agency  
Eval Notes: Not reported  
Eval Division: Los Angeles County Fire Department  
Eval Program: HMRRP  
Eval Source: CERS

Eval General Type: Compliance Evaluation Inspection  
Eval Date: 05-11-2018  
Violations Found: No  
Eval Type: Routine done by local agency  
Eval Notes: Facility is out of business  
Eval Division: Los Angeles County Fire Department  
Eval Program: HMRRP  
Eval Source: CERS

Eval General Type: Compliance Evaluation Inspection  
Eval Date: 08-13-2013  
Violations Found: No  
Eval Type: Routine done by local agency  
Eval Notes: Not reported  
Eval Division: Los Angeles County Fire Department  
Eval Program: HW  
Eval Source: CERS

Eval General Type: Compliance Evaluation Inspection  
Eval Date: 08-22-2016  
Violations Found: Yes  
Eval Type: Routine done by local agency  
Eval Notes: Allan Mizukami  
Eval Division: Los Angeles County Fire Department  
Eval Program: HW  
Eval Source: CERS

Eval General Type: Other/Unknown  
Eval Date: 09-19-2016  
Violations Found: No  
Eval Type: Other, not routine, done by local agency  
Eval Notes: Not reported  
Eval Division: Los Angeles County Fire Department  
Eval Program: HW  
Eval Source: CERS

Eval General Type: Compliance Evaluation Inspection  
Eval Date: 08-13-2013  
Violations Found: Yes  
Eval Type: Routine done by local agency

Map ID  
Direction  
Distance  
Elevation

MAP FINDINGS

Site

Database(s)

EDR ID Number  
EPA ID Number

**CREST AUTO CENTER (Continued)**

**U003061834**

Eval Notes: INSPECTED BY M. MEKASHA CONSENT GIVEN BY ALLAN MISUKAMI  
Eval Division: Los Angeles County Fire Department  
Eval Program: HMRRP  
Eval Source: CERS

Eval General Type: Compliance Evaluation Inspection  
Eval Date: 05-11-2018  
Violations Found: No  
Eval Type: Routine done by local agency  
Eval Notes: Facility is out of business  
Eval Division: Los Angeles County Fire Department  
Eval Program: HW  
Eval Source: CERS

Eval General Type: Compliance Evaluation Inspection  
Eval Date: 08-13-2013  
Violations Found: No  
Eval Type: Routine done by local agency  
Eval Notes: Not reported  
Eval Division: Los Angeles County Fire Department  
Eval Program: HMRRP  
Eval Source: CERS

Enforcement Action:  
Site ID: 519162  
Site Name: CREST AUTO BODY  
Site Address: 4611 MANHATTAN BEACH BLVD  
Site City: LAWDALE  
Site Zip: 90260  
Enf Action Date: 08-13-2013  
Enf Action Type: Notice of Violation (Unified Program)  
Enf Action Description: Notice of Violation Issued by the Inspector at the Time of Inspection  
Enf Action Notes: Not reported  
Enf Action Division: Los Angeles County Fire Department  
Enf Action Program: HMRRP  
Enf Action Source: CERS

Coordinates:  
Site ID: 519162  
Facility Name: CREST AUTO BODY  
Env Int Type Code: HMBP  
Program ID: 10264057  
Coord Name: Not reported  
Ref Point Type Desc: Center of a facility or station.  
Latitude: 33.887840  
Longitude: -118.358050

Affiliation:  
Affiliation Type Desc: CUPA District  
Entity Name: Los Angeles County Fire  
Entity Title: Not reported  
Affiliation Address: 5825 Rickenbacker Road  
Affiliation City: Commerce  
Affiliation State: CA  
Affiliation Country: Not reported  
Affiliation Zip: 90040-3027

Map ID  
Direction  
Distance  
Elevation

MAP FINDINGS

Site

Database(s)

EDR ID Number  
EPA ID Number

**CREST AUTO CENTER (Continued)**

**U003061834**

Affiliation Phone: (323) 890-4045

Affiliation Type Desc: Operator  
Entity Name: ALLAN MIZUKAMI  
Entity Title: Not reported  
Affiliation Address: Not reported  
Affiliation City: Not reported  
Affiliation State: Not reported  
Affiliation Country: Not reported  
Affiliation Zip: Not reported  
Affiliation Phone: (310) 643-5052

Affiliation Type Desc: Document Preparer  
Entity Name: ALLAN MIZUKAMI  
Entity Title: Not reported  
Affiliation Address: Not reported  
Affiliation City: Not reported  
Affiliation State: Not reported  
Affiliation Country: Not reported  
Affiliation Zip: Not reported  
Affiliation Phone: Not reported

Affiliation Type Desc: Identification Signer  
Entity Name: ALLAN MIZUKAMI  
Entity Title: PRESIDENT  
Affiliation Address: Not reported  
Affiliation City: Not reported  
Affiliation State: Not reported  
Affiliation Country: Not reported  
Affiliation Zip: Not reported  
Affiliation Phone: Not reported

Affiliation Type Desc: Legal Owner  
Entity Name: ALLAN MIZUKAMI  
Entity Title: Not reported  
Affiliation Address: 4611 MANHATTAN BEACH BLVD  
Affiliation City: LAWNDALE  
Affiliation State: CA  
Affiliation Country: United States  
Affiliation Zip: 90260  
Affiliation Phone: (310) 643-5052

Affiliation Type Desc: Parent Corporation  
Entity Name: Y & S AUTOBODY SHOP  
Entity Title: Not reported  
Affiliation Address: Not reported  
Affiliation City: Not reported  
Affiliation State: Not reported  
Affiliation Country: Not reported  
Affiliation Zip: Not reported  
Affiliation Phone: Not reported

Affiliation Type Desc: Environmental Contact  
Entity Name: ALLAN MIZUKAMI  
Entity Title: Not reported  
Affiliation Address: 4611 MANHATTAN BEACH BLVD  
Affiliation City: LAWNDALE

Map ID  
Direction  
Distance  
Elevation

MAP FINDINGS

Site

Database(s)

EDR ID Number  
EPA ID Number

**CREST AUTO CENTER (Continued)**

**U003061834**

Affiliation State: CA  
Affiliation Country: Not reported  
Affiliation Zip: 90260  
Affiliation Phone: Not reported  
  
Affiliation Type Desc: Facility Mailing Address  
Entity Name: Mailing Address  
Entity Title: Not reported  
Affiliation Address: 4611 MANHATTAN BEACH BLVD  
Affiliation City: LAWNDALE  
Affiliation State: CA  
Affiliation Country: Not reported  
Affiliation Zip: 90260  
Affiliation Phone: Not reported

**I101  
ESE  
< 1/8  
0.093 mi.  
491 ft.**

**GXSX INC DBA CREST COLLISION CENTER  
4611 MANHATTAN BEACH BLVD  
LAWNDALE, CA 90260**

**RCRA NonGen / NLR 1024867069  
CAL000435661**

**Site 9 of 11 in cluster I**

**Relative:  
Higher  
Actual:  
70 ft.**

RCRA NonGen / NLR:  
Date form received by agency: 2018-05-02 00:00:00.0  
Facility name: GXSX INC DBA CREST COLLISION CENTER  
Facility address: 4611 MANHATTAN BEACH BLVD  
LAWNDALE, CA 90260  
EPA ID: CAL000435661  
Contact: GEORGE SAFAR  
Contact address: 4611 MANHATTAN BEACH BLVD  
LAWNDALE, CA 90260  
Contact country: Not reported  
Contact telephone: 310-944-4489  
Contact email: GEORGESAFAR11@GMAIL.COM  
EPA Region: 09  
Classification: Non-Generator  
Description: Handler: Non-Generators do not presently generate hazardous waste

Owner/Operator Summary:  
Owner/operator name: GXSX INC  
Owner/operator address: 4611 MANHATTAN BEACH BLVD  
LAWNDALE, CA 90260  
Owner/operator country: Not reported  
Owner/operator telephone: 310-944-4489  
Owner/operator email: Not reported  
Owner/operator fax: Not reported  
Owner/operator extension: Not reported  
Legal status: Other  
Owner/Operator Type: Owner  
Owner/Op start date: Not reported  
Owner/Op end date: Not reported  
  
Owner/operator name: GEORGE SAFAR  
Owner/operator address: 4611 MANHATTAN BEACH BLVD  
LAWNDALE, CA 90260  
Owner/operator country: Not reported  
Owner/operator telephone: 310-944-4489



Map ID  
Direction  
Distance  
Elevation

MAP FINDINGS

Site

Database(s)

EDR ID Number  
EPA ID Number

**GXSX INC DBA CREST COLLISION CENTER (Continued)**

**1024867069**

Owner/operator email: Not reported  
Owner/operator fax: Not reported  
Owner/operator extension: Not reported  
Legal status: Other  
Owner/Operator Type: Operator  
Owner/Op start date: Not reported  
Owner/Op end date: Not reported

Handler Activities Summary:

U.S. importer of hazardous waste: No  
Mixed waste (haz. and radioactive): No  
Recycler of hazardous waste: No  
Transporter of hazardous waste: Yes  
Treater, storer or disposer of HW: No  
Underground injection activity: No  
On-site burner exemption: No  
Furnace exemption: No  
Used oil fuel burner: No  
Used oil processor: No  
User oil refiner: No  
Used oil fuel marketer to burner: No  
Used oil Specification marketer: No  
Used oil transfer facility: No  
Used oil transporter: No

Violation Status: No violations found

**1102  
ESE  
< 1/8  
0.093 mi.  
491 ft.**

**WATERPAPER INC DBA CREST AUTO BODY  
4611 MANHATTAN BCH BLVD  
LAWNDALE, CA 90260**

**RCRA NonGen / NLR 1000387000  
FINDS CAD981661457**

**Site 10 of 11 in cluster I**

**Relative:  
Higher  
Actual:  
70 ft.**

RCRA NonGen / NLR:  
Date form received by agency: 1987-04-10 00:00:00.0  
Facility name: WATERPAPER INC DBA CREST AUTO BODY  
Facility address: 4611 MANHATTAN BCH BLVD  
LAWNDALE, CA 90260-0000  
EPA ID: CAD981661457  
Mailing address: 4611 MANHATTAN BEACH BLVD  
LAWNDALE, CA 90260-2546  
Contact: ALLAN S MIZUKAMI OWNER  
Contact address: 4611 MANHATTAN BEACH BLVD  
LAWNDALE, CA 90260  
Contact country: Not reported  
Contact telephone: 310-643-5052  
Contact email: CRESTAUTOBODY@EARTHLINK.NET  
EPA Region: 09  
Classification: Non-Generator  
Description: Handler: Non-Generators do not presently generate hazardous waste

Owner/Operator Summary:

Owner/operator name: SCOTTY MIZUKAMI  
Owner/operator address: NOT REQUIRED  
NOT REQUIRED, ME 99999  
Owner/operator country: Not reported  
Owner/operator telephone: 415-555-1212  
Owner/operator email: Not reported

Map ID  
Direction  
Distance  
Elevation

MAP FINDINGS

Site

Database(s)

EDR ID Number  
EPA ID Number

**WATERPAPER INC DBA CREST AUTO BODY (Continued)**

**1000387000**

Owner/operator fax: Not reported  
Owner/operator extension: Not reported  
Legal status: Private  
Owner/Operator Type: Owner  
Owner/Op start date: Not reported  
Owner/Op end date: Not reported

Owner/operator name: ALLAN S MIZUKAMI  
Owner/operator address: 4611 MANHATTAN BEACH BLVD  
LAWNDALE, CA 90260

Owner/operator country: Not reported  
Owner/operator telephone: 310-643-5052  
Owner/operator email: Not reported  
Owner/operator fax: Not reported  
Owner/operator extension: Not reported  
Legal status: Other  
Owner/Operator Type: Owner  
Owner/Op start date: Not reported  
Owner/Op end date: Not reported

Owner/operator name: NOT REQUIRED  
Owner/operator address: NOT REQUIRED  
NOT REQUIRED, ME 99999

Owner/operator country: Not reported  
Owner/operator telephone: 415-555-1212  
Owner/operator email: Not reported  
Owner/operator fax: Not reported  
Owner/operator extension: Not reported  
Legal status: Private  
Owner/Operator Type: Operator  
Owner/Op start date: Not reported  
Owner/Op end date: Not reported

Owner/operator name: ALLAN S MIZUKAMI OWNER  
Owner/operator address: 4611 MANHATTAN BEACH BLVD  
LAWNDALE, CA 90260

Owner/operator country: Not reported  
Owner/operator telephone: 310-643-5052  
Owner/operator email: Not reported  
Owner/operator fax: Not reported  
Owner/operator extension: Not reported  
Legal status: Other  
Owner/Operator Type: Operator  
Owner/Op start date: Not reported  
Owner/Op end date: Not reported

**Handler Activities Summary:**

U.S. importer of hazardous waste: No  
Mixed waste (haz. and radioactive): No  
Recycler of hazardous waste: Yes  
Transporter of hazardous waste: Yes  
Treater, storer or disposer of HW: Yes  
Underground injection activity: No  
On-site burner exemption: No  
Furnace exemption: No  
Used oil fuel burner: No  
Used oil processor: No

Map ID  
Direction  
Distance  
Elevation

MAP FINDINGS

Site

Database(s)

EDR ID Number  
EPA ID Number

**WATERPAPER INC DBA CREST AUTO BODY (Continued)**

**1000387000**

User oil refiner: No  
Used oil fuel marketer to burner: No  
Used oil Specification marketer: No  
Used oil transfer facility: No  
Used oil transporter: No

Historical Generators:

Date form received by agency: 1986-10-06 00:00:00.0  
Site name: CREST AUTO BODY  
Classification: Small Quantity Generator

Violation Status: No violations found

FINDS:

Registry ID: 110002741409  
Facility URL: [http://ofmpub.epa.gov/enviro/fii\\_query\\_detail.disp\\_program\\_facility?p\\_registry\\_id=110002741409](http://ofmpub.epa.gov/enviro/fii_query_detail.disp_program_facility?p_registry_id=110002741409)

Environmental Interest/Information System:

California Hazardous Waste Tracking System - Datamart (HWTS-DATAMART) provides California with information on hazardous waste shipments for generators, transporters, and treatment, storage, and disposal facilities.

RCRAInfo is a national information system that supports the Resource Conservation and Recovery Act (RCRA) program through the tracking of events and activities related to facilities that generate, transport, and treat, store, or dispose of hazardous waste. RCRAInfo allows RCRA program staff to track the notification, permit, compliance, and corrective action activities required under RCRA.  
STATE MASTER

[Click this hyperlink](#) while viewing on your computer to access additional FINDS: detail in the EDR Site Report.

1103  
ESE  
< 1/8  
0.093 mi.  
493 ft.

**MARVIN SERVICES INC AAMCO TRANSMISSIONS**  
4603 MANHATTAN BEACH BLVD  
LAWNDALE, CA 90260

RCRA NonGen / NLR 1024865104  
CAL000433673

**Site 11 of 11 in cluster I**

Relative:  
Higher  
Actual:  
70 ft.

RCRA NonGen / NLR:  
Date form received by agency: 2018-02-15 00:00:00.0  
Facility name: MARVIN SERVICES INC AAMCO TRANSMISSIONS  
Facility address: 4603 MANHATTAN BEACH BLVD  
LAWNDALE, CA 90260  
EPA ID: CAL000433673  
Contact: FRANK V LONG  
Contact address: 4603 MANHATTAN BEACH BLVD  
LAWNDALE, CA 90260  
Contact country: Not reported  
Contact telephone: 424-374-4050  
Contact email: AMCOHOLL@AOL.COM  
EPA Region: 09  
Classification: Non-Generator  
Description: Handler: Non-Generators do not presently generate hazardous waste

Owner/Operator Summary:

Owner/operator name: FRANK V LONG  
Owner/operator address: 4603 MANHATTAN BEACH BLVD

Map ID  
 Direction  
 Distance  
 Elevation

MAP FINDINGS

Site

Database(s)

EDR ID Number  
 EPA ID Number

**MARVIN SERVICES INC AAMCO TRANSMISSIONS (Continued)**

**1024865104**

LAWNDALE, CA 90260

Owner/operator country: Not reported  
 Owner/operator telephone: 424-374-4050  
 Owner/operator email: Not reported  
 Owner/operator fax: Not reported  
 Owner/operator extension: Not reported  
 Legal status: Other  
 Owner/Operator Type: Owner  
 Owner/Op start date: Not reported  
 Owner/Op end date: Not reported

Owner/operator name: FRANK V LONG  
 Owner/operator address: 4603 MANHATTAN BEACH BLVD  
 LAWNDALE, CA 90260

Owner/operator country: Not reported  
 Owner/operator telephone: 424-374-4050  
 Owner/operator email: Not reported  
 Owner/operator fax: Not reported  
 Owner/operator extension: Not reported  
 Legal status: Other  
 Owner/Operator Type: Operator  
 Owner/Op start date: Not reported  
 Owner/Op end date: Not reported

Handler Activities Summary:

U.S. importer of hazardous waste: No  
 Mixed waste (haz. and radioactive): No  
 Recycler of hazardous waste: No  
 Transporter of hazardous waste: Yes  
 Treater, storer or disposer of HW: No  
 Underground injection activity: No  
 On-site burner exemption: No  
 Furnace exemption: No  
 Used oil fuel burner: No  
 Used oil processor: No  
 User oil refiner: No  
 Used oil fuel marketer to burner: No  
 Used oil Specification marketer: No  
 Used oil transfer facility: No  
 Used oil transporter: No

Violation Status: No violations found

**L104**  
**SSE**  
**< 1/8**  
**0.097 mi.**  
**513 ft.**  
**Relative:**  
**Higher**  
**Actual:**  
**63 ft.**

**TERHUNE JESS FLYING A SERVICE**  
**2790 E MANHATTAN BEACH BLVD**  
**REDONDO BEACH, CA 90277**  
**Site 10 of 10 in cluster L**

**EDR Hist Auto 1008994739**  
**N/A**

EDR Hist Auto

Year:	Name:	Type:
1960	TERHUNE JESS FLYING A SERVICE	Not reported
1963	TERHUNE JESS FLYING A SERVICE	Not reported
1969	ROSEMANN PATRICK H	Gasoline Service Stations
1969	ROSEMANN PATRICK H	Gasoline Service Stations
1970	ROSEMANN PATRICK H	Gasoline Service Stations

Map ID  
Direction  
Distance  
Elevation

MAP FINDINGS

Site

Database(s)

EDR ID Number  
EPA ID Number

J105  
SSE  
< 1/8  
0.105 mi.  
553 ft.

**GQ CLEANERS**  
**2741 MANHATTAN BEACH BLVD**  
**REDONDO BEACH, CA 90278**

Site 4 of 9 in cluster J

RCRA-SQG 1001075590  
FINDS CAR000006783  
ECHO  
DRYCLEANERS  
HAZNET  
HWTS

Relative:  
Higher

Actual:  
64 ft.

RCRA-SQG:

Date form received by agency: 2005-01-12 00:00:00.0  
Facility name: GQ CLEANERS  
Facility address: 2741 MANHATTAN BEACH BLVD  
REDONDO BEACH, CA 90278  
EPA ID: CAR000006783  
Contact: ARIS AVANESIAN  
Contact address: 2741 MANHATTAN BEACH BLVD  
REDONDO BEACH, CA 90278  
Contact country: US  
Contact telephone: 818-631-4815  
Contact email: Not reported  
EPA Region: 09  
Classification: Small Small Quantity Generator  
Description: Handler: generates more than 100 and less than 1000 kg of hazardous waste during any calendar month and accumulates less than 6000 kg of hazardous waste at any time; or generates 100 kg or less of hazardous waste during any calendar month, and accumulates more than 1000 kg of hazardous waste at any time

Owner/Operator Summary:

Owner/operator name: ARIS AVANESIAN  
Owner/operator address: 2741 MANHATTAN BEACH BLVD  
REDONDO BEACH, CA 90278  
Owner/operator country: US  
Owner/operator telephone: Not reported  
Owner/operator email: Not reported  
Owner/operator fax: Not reported  
Owner/operator extension: Not reported  
Legal status: Private  
Owner/Operator Type: Owner  
Owner/Op start date: 2004-10-25 00:00:00.  
Owner/Op end date: Not reported

Owner/operator name: ARIS AVANESIAN  
Owner/operator address: Not reported  
Not reported  
Owner/operator country: US  
Owner/operator telephone: Not reported  
Owner/operator email: Not reported  
Owner/operator fax: Not reported  
Owner/operator extension: Not reported  
Legal status: Private  
Owner/Operator Type: Operator  
Owner/Op start date: 2004-10-25 00:00:00.  
Owner/Op end date: Not reported

Handler Activities Summary:

U.S. importer of hazardous waste: No  
Mixed waste (haz. and radioactive): No  
Recycler of hazardous waste: No



Map ID  
Direction  
Distance  
Elevation

MAP FINDINGS

Site

Database(s)

EDR ID Number  
EPA ID Number

**GQ CLEANERS (Continued)**

**1001075590**

Transporter of hazardous waste: No  
Treater, storer or disposer of HW: No  
Underground injection activity: No  
On-site burner exemption: No  
Furnace exemption: No  
Used oil fuel burner: No  
Used oil processor: No  
User oil refiner: No  
Used oil fuel marketer to burner: No  
Used oil Specification marketer: No  
Used oil transfer facility: No  
Used oil transporter: No

Historical Generators:

Date form received by agency: 1995-10-26 00:00:00.0  
Site name: GQ CLEANERS  
Classification: Small Quantity Generator

Hazardous Waste Summary:

. Waste code: D001  
. Waste name: IGNITABLE WASTE

. Waste code: F002  
. Waste name: THE FOLLOWING SPENT HALOGENATED SOLVENTS: TETRACHLOROETHYLENE, METHYLENE CHLORIDE, TRICHLOROETHYLENE, 1,1,1-TRICHLOROETHANE, CHLOROBENZENE, 1,1,2-TRICHLORO-1,2,2-TRIFLUOROETHANE, ORTHO-DICHLOROBENZENE, TRICHLOROFLUOROMETHANE, AND 1,1,2, TRICHLOROETHANE; ALL SPENT SOLVENT MIXTURES/BLENDS CONTAINING, BEFORE USE, A TOTAL OF TEN PERCENT OR MORE (BY VOLUME) OF ONE OR MORE OF THE ABOVE HALOGENATED SOLVENTS OR THOSE SOLVENTS LISTED IN F001, F004, AND F005; AND STILL BOTTOMS FROM THE RECOVERY OF THESE SPENT SOLVENTS AND SPENT SOLVENT MIXTURES.

Violation Status: No violations found

FINDS:

Registry ID: 110002908818  
Facility URL: [http://ofmpub.epa.gov/enviro/fii\\_query\\_detail.disp\\_program\\_facility?p\\_registry\\_id=110002908818](http://ofmpub.epa.gov/enviro/fii_query_detail.disp_program_facility?p_registry_id=110002908818)

Environmental Interest/Information System:

California Hazardous Waste Tracking System - Datamart (HWTS-DATAMART) provides California with information on hazardous waste shipments for generators, transporters, and treatment, storage, and disposal facilities.

RCRAInfo is a national information system that supports the Resource Conservation and Recovery Act (RCRA) program through the tracking of events and activities related to facilities that generate, transport, and treat, store, or dispose of hazardous waste. RCRAInfo allows RCRA program staff to track the notification, permit, compliance, and corrective action activities required under RCRA.

[Click this hyperlink](#) while viewing on your computer to access additional FINDS: detail in the EDR Site Report.

ECHO:

Envid: 1001075590

Map ID  
Direction  
Distance  
Elevation

MAP FINDINGS

Site

Database(s)

EDR ID Number  
EPA ID Number

**GQ CLEANERS (Continued)**

**1001075590**

Registry ID: 110002908818  
DFR URL: <http://echo.epa.gov/detailed-facility-report?fid=110002908818>  
Name: GQ CLEANERS  
Address: 2741 MANHATTAN BEACH BLVD  
City,State,Zip: REDONDO BEACH, CA 90278

**DRYCLEANERS:**

Name: GQ CLEANERS  
Address: 2741 MANHATTAN BEACH BLVD  
City,State,Zip: REDONDO BEACH, CA 902780000  
EPA Id: CAR000006783  
NAICS Code: 81232  
NAICS Description: Drycleaning and Laundry Services (except Coin-Operated)  
SIC Code: 7211  
SIC Description: Power Laundries, Family and Commercial  
Create Date: 06/20/1996  
Facility Active: No  
Inactive Date: 06/30/2007  
Facility Addr2: Not reported  
Owner Name: ARIS AVANESIAN W/GQ CLEANERS  
Owner Address: 2741 MANHATTAN BEACH BLVD  
Owner Address 2: Not reported  
Owner Telephone: 3106430788  
Contact Name: ARIS AVANESIAN OWNER  
Contact Address: 2741 MANHATTAN BEACH BLVD  
Contact Address 2: Not reported  
Contact Telephone: 8186314815  
Mailing Name: Not reported  
Mailing Address 1: 2741 MANHATTAN BEACH BLVD  
Mailing Address 2: Not reported  
Mailing City: REDONDO BEACH  
Mailing State: CA  
Mailing Zip: 902780000  
Owner Fax: Not reported  
Region Code: 3

**DRYCLEAN SOUTH COAST:**

Name: GQ CLEANERS  
Address: 2741 MANHATTAN BEACH BLVD  
City,State,Zip: REDONDO BEACH, CA 90278  
Facility ID: 106038  
Application Number: 306680  
Permit Number: D93320  
Status: S  
Representative Name: RUBEN URGELL  
Representative Telephone: 310 6430788  
Permit Status: INACTIVE  
BCAT Number: 000601  
BCAT Description: DRY CLEANING, DRY-TO-DRY NON-VENT, PERC  
CCAT Number: 04  
CCAT Description: VAPOR RECOVERY UNIT COMPRESS & CONDENSE  
UTM East: 374.20999146  
UTM North: 3749.4799805

Name: GQ CLEANERS  
Address: 2741 MANHATTAN BEACH BLVD

Map ID  
Direction  
Distance  
Elevation

MAP FINDINGS

Site

Database(s)

EDR ID Number  
EPA ID Number

**GQ CLEANERS (Continued)**

**1001075590**

City,State,Zip: REDONDO BEACH, CA 90278  
Facility ID: 123023  
Application Number: 368848  
Permit Number: F32883  
Status: S  
Representative Name: FARHAD FARHADIAN  
Representative Telephone: 310 7703939  
Permit Status: INACTIVE  
BCAT Number: 000601  
BCAT Description: DRY CLEANING, DRY-TO-DRY NON-VENT, PERC  
CCAT Number: Not reported  
CCAT Description: Not reported  
UTM East: 374.00100708  
UTM North: 3750.3149414

**HAZNET:**

Name: GQ CLEANERS  
Address: 2741 MANHATTAN BEACH BLVD  
Address 2: Not reported  
City,State,Zip: REDONDO BEACH, CA 902780000  
Contact: ARIS AVANESIAN OWNER  
Telephone: 8186314815  
Mailing Name: Not reported  
Mailing Address: 2741 MANHATTAN BEACH BLVD

Year: 2007  
Gepaid: CAR000006783  
TSD EPA ID: CAD008364432  
CA Waste Code: 211 - Halogenated solvents (chloroforms, methyl chloride, perchloroethylene, etc)  
Disposal Method: H141 - Storage, Bulking, And/Or Transfer Off Site--No Treatment/Reovery (H010-H129) Or (H131-H135)  
Tons: 0.06255

Year: 2007  
Gepaid: CAR000006783  
TSD EPA ID: CAD008364432  
CA Waste Code: 352 - Other organic solids  
Disposal Method: H141 - Storage, Bulking, And/Or Transfer Off Site--No Treatment/Reovery (H010-H129) Or (H131-H135)  
Tons: 0.015

Year: 2005  
Gepaid: CAR000006783  
TSD EPA ID: AZD009015389  
CA Waste Code: 741 - Liquids with halogenated organic compounds >= 1,000 Mg./L  
Disposal Method: R01 - Recycler  
Tons: 0.06672

Year: 2004  
Gepaid: CAR000006783  
TSD EPA ID: IND000646943  
CA Waste Code: 751 - Solids or sludges with halogenated organic compounds >= 1,000 Mg./L  
Disposal Method: R01 - Recycler  
Tons: 0.075

Year: 2004  
Gepaid: CAR000006783

Map ID  
Direction  
Distance  
Elevation

MAP FINDINGS

Site

Database(s)

EDR ID Number  
EPA ID Number

**GQ CLEANERS (Continued)**

**1001075590**

TSD EPA ID:	IND000646943
CA Waste Code:	741 - Liquids with halogenated organic compounds >= 1,000 Mg./L
Disposal Method:	R01 - Recycler
Tons:	0.22935
Year:	2003
Gepaid:	CAR000006783
TSD EPA ID:	IND000646943
CA Waste Code:	211 - Halogenated solvents (chloroforms, methyl chloride, perchloroethylene, etc)
Disposal Method:	R01 - Recycler
Tons:	0.22935
Year:	2002
Gepaid:	CAR000006783
TSD EPA ID:	CAD980884183
CA Waste Code:	211 - Halogenated solvents (chloroforms, methyl chloride, perchloroethylene, etc)
Disposal Method:	D99 - Disposal, Other
Tons:	0.2085
Year:	2001
Gepaid:	CAR000006783
TSD EPA ID:	CAD008302903
CA Waste Code:	211 - Halogenated solvents (chloroforms, methyl chloride, perchloroethylene, etc)
Disposal Method:	-
Tons:	0
Year:	2001
Gepaid:	CAR000006783
TSD EPA ID:	CAD008302903
CA Waste Code:	211 - Halogenated solvents (chloroforms, methyl chloride, perchloroethylene, etc)
Disposal Method:	R01 - Recycler
Tons:	0.2085
Year:	1998
Gepaid:	CAR000006783
TSD EPA ID:	CAD981397417
CA Waste Code:	211 - Halogenated solvents (chloroforms, methyl chloride, perchloroethylene, etc)
Disposal Method:	R01 - Recycler
Tons:	0.4025

[Click this hyperlink](#) while viewing on your computer to access  
2 additional CA HAZNET: record(s) in the EDR Site Report.

Additional Info:

Year:	2002
Gen EPA ID:	CAR000006783
Shipment Date:	20020807
Creation Date:	3/17/2003 18:31:23
Receipt Date:	20020809
Manifest ID:	21656202
Trans EPA ID:	CAR000075424
Trans Name:	Not reported
Trans 2 EPA ID:	CAR000108209
Trans 2 Name:	Not reported
TSDF EPA ID:	CAD980884183

Map ID  
Direction  
Distance  
Elevation

MAP FINDINGS

Site

Database(s)

EDR ID Number  
EPA ID Number

**GQ CLEANERS (Continued)**

**1001075590**

Trans Name: Not reported  
TSDf Alt EPA ID: Not reported  
TSDf Alt Name: Not reported  
CA Waste Code: 211 - Halogenated solvents (chloroform, methyl chloride, perchloroethylene, etc.)  
RCRA Code: F002  
Disposal Method: D99 - Disposal, Other  
Quantity Tons: 0.2085  
Waste Quantity: 50  
Quantity Unit: G  
Additional Code 1: Not reported  
Additional Code 2: Not reported  
Additional Code 3: Not reported  
Additional Code 4: Not reported  
Additional Code 5: Not reported

Additional Info:

Year: 2004  
Gen EPA ID: CAR000006783

Shipment Date: 20040831  
Creation Date: 1/11/2005 18:31:27  
Receipt Date: 20040916  
Manifest ID: 24081607  
Trans EPA ID: CAR000075424  
Trans Name: ENVIRO-GUARD  
Trans 2 EPA ID: UTD981552425  
Trans 2 Name: SLT EXPRESS INC  
TSDf EPA ID: IND000646943  
Trans Name: POLLUTION CONTROL INDUSTRIES  
TSDf Alt EPA ID: Not reported  
TSDf Alt Name: Not reported  
CA Waste Code: 751 - Solids or sludge with halogenated organic comp. > 1000 mg/kg  
RCRA Code: F002  
Disposal Method: R01 - Recycler  
Quantity Tons: 0.075  
Waste Quantity: 150  
Quantity Unit: P  
Additional Code 1: Not reported  
Additional Code 2: Not reported  
Additional Code 3: Not reported  
Additional Code 4: Not reported  
Additional Code 5: Not reported

Shipment Date: 20040831  
Creation Date: 1/11/2005 18:31:27  
Receipt Date: 20040916  
Manifest ID: 24081607  
Trans EPA ID: CAR000075424  
Trans Name: ENVIRO-GUARD  
Trans 2 EPA ID: UTD981552425  
Trans 2 Name: SLT EXPRESS INC  
TSDf EPA ID: IND000646943  
Trans Name: POLLUTION CONTROL INDUSTRIES  
TSDf Alt EPA ID: Not reported  
TSDf Alt Name: Not reported  
CA Waste Code: 741 - Liquids with halogenated organic compounds > 1000 mg/l



Map ID  
Direction  
Distance  
Elevation

MAP FINDINGS

Site

Database(s)

EDR ID Number  
EPA ID Number

**GQ CLEANERS (Continued)**

**1001075590**

RCRA Code: F002  
Disposal Method: R01 - Recycler  
Quantity Tons: 0.22935  
Waste Quantity: 55  
Quantity Unit: G  
Additional Code 1: Not reported  
Additional Code 2: Not reported  
Additional Code 3: Not reported  
Additional Code 4: Not reported  
Additional Code 5: Not reported

Additional Info:  
Year: 2001  
Gen EPA ID: CAR000006783

Shipment Date: 20010301  
Creation Date: 4/30/2001 0:00:00  
Receipt Date: 20010309  
Manifest ID: 20717163  
Trans EPA ID: CAR000075424  
Trans Name: Not reported  
Trans 2 EPA ID: CAR000085639  
Trans 2 Name: Not reported  
TSDf EPA ID: CAD008302903  
Trans Name: Not reported  
TSDf Alt EPA ID: Not reported  
TSDf Alt Name: Not reported  
CA Waste Code: 211 - Halogenated solvents (chloroform, methyl chloride, perchloroethylene, etc.)

RCRA Code: F002  
Disposal Method: R01 - Recycler  
Quantity Tons: 0.2085  
Waste Quantity: 50  
Quantity Unit: G  
Additional Code 1: Not reported  
Additional Code 2: Not reported  
Additional Code 3: Not reported  
Additional Code 4: Not reported  
Additional Code 5: Not reported

Shipment Date: 20010301  
Creation Date: 4/30/2001 0:00:00  
Receipt Date: 20010309  
Manifest ID: 20717163  
Trans EPA ID: CAR000075424  
Trans Name: Not reported  
Trans 2 EPA ID: CAR000085639  
Trans 2 Name: Not reported  
TSDf EPA ID: CAD008302903  
Trans Name: Not reported  
TSDf Alt EPA ID: Not reported  
TSDf Alt Name: Not reported  
CA Waste Code: 211 - Halogenated solvents (chloroform, methyl chloride, perchloroethylene, etc.)

RCRA Code: F002  
Disposal Method: - Not reported  
Quantity Tons: 0

Map ID  
Direction  
Distance  
Elevation

MAP FINDINGS

Site

Database(s)

EDR ID Number  
EPA ID Number

**GQ CLEANERS (Continued)**

**1001075590**

Waste Quantity: 0  
Quantity Unit: P  
Additional Code 1: Not reported  
Additional Code 2: Not reported  
Additional Code 3: Not reported  
Additional Code 4: Not reported  
Additional Code 5: Not reported

Additional Info:

Year: 2005  
Gen EPA ID: CAR000006783

Shipment Date: 20050720  
Creation Date: 3/10/2006 10:49:15  
Receipt Date: 20050803  
Manifest ID: 24504589  
Trans EPA ID: CAR000075424  
Trans Name: ENVIRO-GUARD  
Trans 2 EPA ID: CAD009452657  
Trans 2 Name: ROMIC ENVIRONMENTAL  
TSDf EPA ID: AZD009015389  
Trans Name: ROMIC ENVIRONMENTAL TECHNOLOGIES  
TSDf Alt EPA ID: Not reported  
TSDf Alt Name: Not reported  
CA Waste Code: 741 - Liquids with halogenated organic compounds > 1000 mg/l  
RCRA Code: F002  
Disposal Method: R01 - Recycler  
Quantity Tons: 0.06672  
Waste Quantity: 16  
Quantity Unit: G  
Additional Code 1: Not reported  
Additional Code 2: Not reported  
Additional Code 3: Not reported  
Additional Code 4: Not reported  
Additional Code 5: Not reported

Additional Info:

Year: 1998  
Gen EPA ID: CAR000006783

Shipment Date: 19980817  
Creation Date: 12/7/1998 0:00:00  
Receipt Date: 19980818  
Manifest ID: 98078376  
Trans EPA ID: CAD981414386  
Trans Name: Not reported  
Trans 2 EPA ID: Not reported  
Trans 2 Name: Not reported  
TSDf EPA ID: CAD981397417  
Trans Name: Not reported  
TSDf Alt EPA ID: CAD981397417  
TSDf Alt Name: Not reported  
CA Waste Code: 211 - Halogenated solvents (chloroform, methyl chloride, perchloroethylene, etc.)  
RCRA Code: F002  
Disposal Method: R01 - Recycler

Map ID  
Direction  
Distance  
Elevation

MAP FINDINGS

Site

Database(s)

EDR ID Number  
EPA ID Number

**GQ CLEANERS (Continued)**

**1001075590**

Quantity Tons:	0.2107
Waste Quantity:	0.25
Quantity Unit:	Y
Additional Code 1:	Not reported
Additional Code 2:	Not reported
Additional Code 3:	Not reported
Additional Code 4:	Not reported
Additional Code 5:	Not reported
Shipment Date:	19980817
Creation Date:	12/7/1998 0:00:00
Receipt Date:	19980818
Manifest ID:	98078376
Trans EPA ID:	CAD981414386
Trans Name:	Not reported
Trans 2 EPA ID:	Not reported
Trans 2 Name:	Not reported
TSDF EPA ID:	CAD981397417
Trans Name:	Not reported
TSDF Alt EPA ID:	CAD981397417
TSDF Alt Name:	Not reported
CA Waste Code:	211 - Halogenated solvents (chloroform, methyl chloride, perchloroethylene, etc.
RCRA Code:	F002
Disposal Method:	R01 - Recycler
Quantity Tons:	0.0417
Waste Quantity:	10
Quantity Unit:	G
Additional Code 1:	Not reported
Additional Code 2:	Not reported
Additional Code 3:	Not reported
Additional Code 4:	Not reported
Additional Code 5:	Not reported
Shipment Date:	19980309
Creation Date:	6/16/1998 0:00:00
Receipt Date:	19980310
Manifest ID:	96889894
Trans EPA ID:	CAD981414386
Trans Name:	Not reported
Trans 2 EPA ID:	Not reported
Trans 2 Name:	Not reported
TSDF EPA ID:	CAD981397417
Trans Name:	Not reported
TSDF Alt EPA ID:	CAD981397417
TSDF Alt Name:	Not reported
CA Waste Code:	- Not reported
RCRA Code:	Not reported
Disposal Method:	R01 - Recycler
Quantity Tons:	0
Waste Quantity:	0
Quantity Unit:	Not reported
Additional Code 1:	Not reported
Additional Code 2:	Not reported
Additional Code 3:	Not reported
Additional Code 4:	Not reported
Additional Code 5:	Not reported

Map ID  
Direction  
Distance  
Elevation

MAP FINDINGS

Site

Database(s)

EDR ID Number  
EPA ID Number

**GQ CLEANERS (Continued)**

**1001075590**

Shipment Date: 19980309  
Creation Date: 6/16/1998 0:00:00  
Receipt Date: 19980310  
Manifest ID: 96889894  
Trans EPA ID: CAD981414386  
Trans Name: Not reported  
Trans 2 EPA ID: Not reported  
Trans 2 Name: Not reported  
TSDf EPA ID: CAD981397417  
Trans Name: Not reported  
TSDf Alt EPA ID: CAD981397417  
TSDf Alt Name: Not reported  
CA Waste Code: 211 - Halogenated solvents (chloroform, methyl chloride, perchloroethylene, etc.)  
  
RCRA Code: F002  
Disposal Method: R01 - Recycler  
Quantity Tons: 0.1501  
Waste Quantity: 36  
Quantity Unit: G  
Additional Code 1: Not reported  
Additional Code 2: Not reported  
Additional Code 3: Not reported  
Additional Code 4: Not reported  
Additional Code 5: Not reported

Additional Info:

Year: 2003  
Gen EPA ID: CAR000006783

Shipment Date: 20030910  
Creation Date: 8/5/2004 10:13:32  
Receipt Date: 20030926  
Manifest ID: 22766406  
Trans EPA ID: CAR000075424  
Trans Name: ENVIRO-GUARD  
Trans 2 EPA ID: UTD981552425  
Trans 2 Name: SLT EXPRESS INC  
TSDf EPA ID: IND000646943  
Trans Name: POLLUTION CONTROL INDUSTRIES  
TSDf Alt EPA ID: IND000646943  
TSDf Alt Name: Not reported  
CA Waste Code: 211 - Halogenated solvents (chloroform, methyl chloride, perchloroethylene, etc.)  
  
RCRA Code: F002  
Disposal Method: R01 - Recycler  
Quantity Tons: 0.22935  
Waste Quantity: 55  
Quantity Unit: G  
Additional Code 1: Not reported  
Additional Code 2: Not reported  
Additional Code 3: Not reported  
Additional Code 4: Not reported  
Additional Code 5: Not reported

Additional Info:

Year: 1997

Map ID  
Direction  
Distance  
Elevation

MAP FINDINGS

Site

Database(s)

EDR ID Number  
EPA ID Number

**GQ CLEANERS (Continued)**

**1001075590**

Gen EPA ID:	CAR000006783
Shipment Date:	19970710
Creation Date:	12/4/1997 0:00:00
Receipt Date:	19970711
Manifest ID:	96743343
Trans EPA ID:	CAD981414386
Trans Name:	Not reported
Trans 2 EPA ID:	Not reported
Trans 2 Name:	Not reported
TSDf EPA ID:	CAD981397417
Trans Name:	Not reported
TSDf Alt EPA ID:	Not reported
TSDf Alt Name:	Not reported
CA Waste Code:	211 - Halogenated solvents (chloroform, methyl chloride, perchloroethylene, etc.
RCRA Code:	F002
Disposal Method:	R01 - Recycler
Quantity Tons:	0.1668
Waste Quantity:	40
Quantity Unit:	G
Additional Code 1:	Not reported
Additional Code 2:	Not reported
Additional Code 3:	Not reported
Additional Code 4:	Not reported
Additional Code 5:	Not reported
Shipment Date:	19970710
Creation Date:	12/4/1997 0:00:00
Receipt Date:	19970711
Manifest ID:	96743343
Trans EPA ID:	CAD981414386
Trans Name:	Not reported
Trans 2 EPA ID:	Not reported
Trans 2 Name:	Not reported
TSDf EPA ID:	CAD981397417
Trans Name:	Not reported
TSDf Alt EPA ID:	Not reported
TSDf Alt Name:	Not reported
CA Waste Code:	211 - Halogenated solvents (chloroform, methyl chloride, perchloroethylene, etc.
RCRA Code:	F002
Disposal Method:	R01 - Recycler
Quantity Tons:	0
Waste Quantity:	0
Quantity Unit:	Y
Additional Code 1:	Not reported
Additional Code 2:	Not reported
Additional Code 3:	Not reported
Additional Code 4:	Not reported
Additional Code 5:	Not reported
Additional Info:	
Year:	2007
Gen EPA ID:	CAR000006783
Shipment Date:	20070427



Map ID  
Direction  
Distance  
Elevation

MAP FINDINGS

Site

Database(s)

EDR ID Number  
EPA ID Number

**GQ CLEANERS (Continued)**

**1001075590**

Creation Date: 8/28/2007 18:30:20  
Receipt Date: 20070430  
Manifest ID: 000509976JJK  
Trans EPA ID: CAD008364432  
Trans Name: RHO CHEM CORPORATION  
Trans 2 EPA ID: Not reported  
Trans 2 Name: Not reported  
TSDf EPA ID: CAD008364432  
Trans Name: RHO CHEM CORPORATION  
TSDf Alt EPA ID: Not reported  
TSDf Alt Name: Not reported  
CA Waste Code: 352 - Other organic solids  
RCRA Code: F002  
Disposal Method: H141 - Storage, Bulking, And/Or Transfer Off Site--No Treatment/Reovery (H010-H129) Or (H131-H135)

Quantity Tons: 0.015  
Waste Quantity: 30  
Quantity Unit: P  
Additional Code 1: Not reported  
Additional Code 2: Not reported  
Additional Code 3: Not reported  
Additional Code 4: Not reported  
Additional Code 5: Not reported

Shipment Date: 20070427  
Creation Date: 8/28/2007 18:30:20  
Receipt Date: 20070430  
Manifest ID: 000509976JJK  
Trans EPA ID: CAD008364432  
Trans Name: RHO CHEM CORPORATION  
Trans 2 EPA ID: Not reported  
Trans 2 Name: Not reported  
TSDf EPA ID: CAD008364432  
Trans Name: RHO CHEM CORPORATION  
TSDf Alt EPA ID: Not reported  
TSDf Alt Name: Not reported  
CA Waste Code: 211 - Halogenated solvents (chloroform, methyl chloride, perchloroethylene, etc.  
RCRA Code: F001  
Disposal Method: H141 - Storage, Bulking, And/Or Transfer Off Site--No Treatment/Reovery (H010-H129) Or (H131-H135)

Quantity Tons: 0.06255  
Waste Quantity: 15  
Quantity Unit: G  
Additional Code 1: D039  
Additional Code 2: Not reported  
Additional Code 3: Not reported  
Additional Code 4: Not reported  
Additional Code 5: Not reported

HWTS:  
Name: GQ CLEANERS  
Address: 2741 MANHATTAN BEACH BLVD  
Address 2: Not reported  
City,State,Zip: REDONDO BEACH, CA 902780000  
EPA ID: CAR000006783  
Inactive Date: 06/30/2007

Map ID  
 Direction  
 Distance  
 Elevation

MAP FINDINGS

Site

Database(s)

EDR ID Number  
 EPA ID Number

**GQ CLEANERS (Continued)**

**1001075590**

Create Date: 06/20/1996  
 Last Act Date: 07/06/2010  
 Mailing Name: Not reported  
 Mailing Address: 2741 MANHATTAN BEACH BLVD  
 Mailing Address 2: Not reported  
 Mailing City,State,Zip: REDONDO BEACH, CA 902780000  
 Owner Name: ARIS AVANESIAN W/GQ CLEANERS  
 Owner Address: 2741 MANHATTAN BEACH BLVD  
 Owner Address 2: Not reported  
 Owner City,State,Zip: REDONDO BEACH, CA 902780000  
 Contact Name: ARIS AVANESIAN OWNER  
 Contact Address: 2741 MANHATTAN BEACH BLVD  
 Contact Address 2: Not reported  
 City,State,Zip: REDONDO BEACH, CA 902780000

NAICS:  
 EPA ID: CAR000006783  
 Create Date: 2005-03-08 14:50:00  
 NAICS Code: 81232  
 NAICS Description: Drycleaning and Laundry Services (except Coin-Operated)  
 Issued EPA ID Date: 1996-06-20 00:00:00  
 Inactive Date: 2007-06-30 00:00:00  
 Facility Name: GQ CLEANERS  
 Facility Address: 2741 MANHATTAN BEACH BLVD  
 Facility Address 2: Not reported  
 Facility City: REDONDO BEACH  
 Facility County: 19  
 Facility State: CA  
 Facility Zip: 902780000

**J106**  
**SSE**  
 < 1/8  
 0.105 mi.  
 553 ft.

**GQ CLEANERS, MEHRDAD H SALEH DBA**  
**2741 MANHATTAN BEACH BLVD**  
**REDONDO BEACH, CA 90278**

**Site 5 of 9 in cluster J**

**DRYCLEANERS S121695227**  
**N/A**

**Relative:**  
**Higher**  
**Actual:**  
**64 ft.**

DRYCLEAN SOUTH COAST:  
 Name: GQ CLEANERS, MEHRDAD H SALEH DBA  
 Address: 2741 MANHATTAN BEACH BLVD  
 City,State,Zip: REDONDO BEACH, CA 90278  
 Facility ID: 136455  
 Application Number: 415380  
 Permit Number: F60942  
 Status: S  
 Representative Name: MEHRDAD SALEH  
 Representative Telephone: 310 6281320  
 Permit Status: INACTIVE  
 BCAT Number: 000601  
 BCAT Description: DRY CLEANING, DRY-TO-DRY NON-VENT, PERC  
 CCAT Number: Not reported  
 CCAT Description: Not reported  
 UTM East: 374.20999146  
 UTM North: 3749.4799805

Map ID  
 Direction  
 Distance  
 Elevation

MAP FINDINGS

Site

Database(s)

EDR ID Number  
 EPA ID Number

**J107**  
**SSE**  
 < 1/8  
 0.105 mi.  
 553 ft.

**GO CLEANERS**  
**2741 MANHATTAN BEACH BLVD**  
**REDONDO BEACH, CA 90278**

**EDR Hist Cleaner**    **1018701775**  
 N/A

**Relative:**    Site 6 of 9 in cluster J

EDR Hist Cleaner

**Higher**

**Actual:**  
 64 ft.

Year:	Name:
1994	JC CLEANERS INC
1995	JC CLEANERS INC
1996	JC CLEANERS INC
1997	JC CLEANERS INC

Type:
Garment Pressing And Cleaners' Agents
Garment Pressing And Cleaners' Agents
Garment Pressing And Cleaners' Agents
Garment Pressing And Cleaners' Agents

**J108**  
**SSE**  
 < 1/8  
 0.105 mi.  
 553 ft.

**GQ CLEANERS, JOHN S DEBELAK DBA**  
**2741 MANHATTAN BEACH BLVD**  
**REDONDO BEACH, CA 90278**

**DRYCLEANERS**    **S121696109**  
 N/A

**Relative:**    Site 7 of 9 in cluster J

DRYCLEAN SOUTH COAST:

**Higher**

**Actual:**  
 64 ft.

Name:	GQ CLEANERS, JOHN S DEBELAK DBA
Address:	2741 MANHATTAN BEACH BLVD
City,State,Zip:	REDONDO BEACH, CA 90278
Facility ID:	151562
Application Number:	467437
Permit Number:	Not reported
Status:	A
Representative Name:	JOHN S DEBELAK
Representative Telephone:	310 9632659
Permit Status:	Not reported
BCAT Number:	000601
BCAT Description:	DRY CLEANING, DRY-TO-DRY NON-VENT, PERC
CCAT Number:	Not reported
CCAT Description:	Not reported
UTM East:	374.01998901
UTM North:	3750.3100586

Name:	GQ CLEANERS, JOHN S DEBELAK DBA
Address:	2741 MANHATTAN BEACH BLVD
City,State,Zip:	REDONDO BEACH, CA 90278
Facility ID:	151562
Application Number:	468173
Permit Number:	F90004
Status:	A
Representative Name:	JOHN S DEBELAK
Representative Telephone:	310 9632659
Permit Status:	INACTIVE
BCAT Number:	000233
BCAT Description:	DRY CLEANING EQUIP PETROLEUM SOLVENT
CCAT Number:	Not reported
CCAT Description:	Not reported
UTM East:	374.01998901
UTM North:	3750.3100586

MAP FINDINGS

Map ID  
Direction  
Distance  
Elevation

Site

Database(s)

EDR ID Number  
EPA ID Number

**J109**  
**SSE**  
**< 1/8**  
**0.105 mi.**  
**553 ft.**

**GQ CLEANERS, ARIS AVANESIAN DBA**  
**2741 MANHATTAN BEACH BLVD**  
**REDONDO BEACH, CA 90278**

**DRYCLEANERS**    **S121695571**  
**N/A**

**Site 8 of 9 in cluster J**

**Relative:**  
**Higher**  
**Actual:**  
**64 ft.**

DRYCLEAN SOUTH COAST:  
Name: GQ CLEANERS, ARIS AVANESIAN DBA  
Address: 2741 MANHATTAN BEACH BLVD  
City,State,Zip: REDONDO BEACH, CA 90278  
Facility ID: 142522  
Application Number: 436548  
Permit Number: F72218  
Status: S  
Representative Name: ARIS AVANESIAN  
Representative Telephone: 818 6314815  
Permit Status: INACTIVE  
BCAT Number: 000601  
BCAT Description: DRY CLEANING, DRY-TO-DRY NON-VENT, PERC  
CCAT Number: Not reported  
CCAT Description: Not reported  
UTM East: 374.20999146  
UTM North: 3749.4799805

**J110**  
**SSE**  
**< 1/8**  
**0.105 mi.**  
**553 ft.**

**J C CLEANERS**  
**2741 MANHATTAN BEACH BLVD**  
**REDONDO BEACH, CA 90278**

**DRYCLEANERS**    **S121700596**  
**N/A**

**Site 9 of 9 in cluster J**

**Relative:**  
**Higher**  
**Actual:**  
**64 ft.**

DRYCLEAN SOUTH COAST:  
Name: J C CLEANERS  
Address: 2741 MANHATTAN BEACH BLVD  
City,State,Zip: REDONDO BEACH, CA 90278  
Facility ID: 98262  
Application Number: 283830  
Permit Number: D75840  
Status: O  
Representative Name: YOON SUK HONG  
Representative Telephone: 310 6436628  
Permit Status: INACT\_NR  
BCAT Number: 000234  
BCAT Description: DRY CLEANING EQUIP PERCHLOROETHYLENE  
CCAT Number: 04  
CCAT Description: VAPOR RECOVERY UNIT COMPRESS & CONDENSE  
UTM East: 0  
UTM North: 0

**M111**  
**SSE**  
**< 1/8**  
**0.106 mi.**  
**561 ft.**

**SO CALIF GAS CO/NEWHALL BASE**  
**22245 PLACERITA CANYON ROAD**  
**NEWHALL, CA 91321**

**RCRA-SQG**    **1000167604**  
**FINDS**    **CAD981423106**  
**ECHO**  
**LOS ANGELES CO. HMS**

**Site 1 of 9 in cluster M**

**Relative:**  
**Higher**  
**Actual:**  
**108 ft.**

RCRA-SQG:  
Date form received by agency: 2000-10-12 00:00:00.0  
Facility name: SO CALIF GAS CO/NEWHALL BASE  
Site name: SO. CALIF. GAS CO. NEWHALL FACILITY

Map ID  
Direction  
Distance  
Elevation

MAP FINDINGS

Site

Database(s)

EDR ID Number  
EPA ID Number

**SO CALIF GAS CO/NEWHALL BASE (Continued)**

**1000167604**

Facility address: 22245 PLACERITA CANYON ROAD  
NEWHALL, CA 91321-1124  
EPA ID: CAD981423106  
Mailing address: 555 W. FIFTH ST.  
LOS ANGELES, CA 90013  
Contact: CRYSTAL YANCEY-YORK  
Contact address: Not reported  
Not reported  
Contact country: US  
Contact telephone: 213-244-3247  
Contact email: Not reported  
EPA Region: 09  
Classification: Small Small Quantity Generator  
Description: Handler: generates more than 100 and less than 1000 kg of hazardous waste during any calendar month and accumulates less than 6000 kg of hazardous waste at any time; or generates 100 kg or less of hazardous waste during any calendar month, and accumulates more than 1000 kg of hazardous waste at any time

Handler Activities Summary:

U.S. importer of hazardous waste: No  
Mixed waste (haz. and radioactive): No  
Recycler of hazardous waste: No  
Transporter of hazardous waste: No  
Treater, storer or disposer of HW: No  
Underground injection activity: No  
On-site burner exemption: No  
Furnace exemption: No  
Used oil fuel burner: No  
Used oil processor: No  
User oil refiner: No  
Used oil fuel marketer to burner: No  
Used oil Specification marketer: No  
Used oil transfer facility: No  
Used oil transporter: No

Historical Generators:

Date form received by agency: 1999-03-04 00:00:00.0  
Site name: NEWHALL FACILITY  
Classification: Large Quantity Generator

Date form received by agency: 1996-09-01 00:00:00.0  
Site name: SO CALIF GAS CO/NEWHALL BASE  
Classification: Large Quantity Generator

Date form received by agency: 1996-09-01 00:00:00.0  
Site name: SO CALIF GAS CO/NEWHALL BASE  
Classification: Small Quantity Generator

Date form received by agency: 1994-03-28 00:00:00.0  
Site name: SOUTHERN CALIFORNIA GAS CO  
Classification: Large Quantity Generator

Date form received by agency: 1992-02-27 00:00:00.0  
Site name: SOUTHERN CALIFORNIA GAS CO. NEWHALL BASE  
Classification: Large Quantity Generator



Map ID  
Direction  
Distance  
Elevation

MAP FINDINGS

Site

Database(s)

EDR ID Number  
EPA ID Number

**SO CALIF GAS CO/NEWHALL BASE (Continued)**

**1000167604**

Date form received by agency: 1990-04-13 00:00:00.0  
Site name: SOUTHERN CALIFORNIA GAS CO.  
Classification: Large Quantity Generator

Date form received by agency: 1986-06-23 00:00:00.0  
Site name: SO CALIF GAS CO/NEWHALL BASE  
Classification: Small Quantity Generator

Violation Status: No violations found

**FINDS:**

Registry ID: 110055897846  
Facility URL: [http://ofmpub.epa.gov/enviro/fii\\_query\\_detail.disp\\_program\\_facility?p\\_registry\\_id=110055897846](http://ofmpub.epa.gov/enviro/fii_query_detail.disp_program_facility?p_registry_id=110055897846)

**Environmental Interest/Information System:**

STATE MASTER

Registry ID: 110000783858  
Facility URL: [http://ofmpub.epa.gov/enviro/fii\\_query\\_detail.disp\\_program\\_facility?p\\_registry\\_id=110000783858](http://ofmpub.epa.gov/enviro/fii_query_detail.disp_program_facility?p_registry_id=110000783858)

**Environmental Interest/Information System:**

RCRAInfo is a national information system that supports the Resource Conservation and Recovery Act (RCRA) program through the tracking of events and activities related to facilities that generate, transport, and treat, store, or dispose of hazardous waste. RCRAInfo allows RCRA program staff to track the notification, permit, compliance, and corrective action activities required under RCRA.

[Click this hyperlink](#) while viewing on your computer to access additional FINDS: detail in the EDR Site Report.

**ECHO:**

Envid: 1000167604  
Registry ID: 110000783858  
DFR URL: <http://echo.epa.gov/detailed-facility-report?fid=110000783858>  
Name: SO CALIF GAS CO/NEWHALL BASE  
Address: 22245 PLACERITA CANYON RD  
City,State,Zip: NEWHALL, CA 91322

**LOS ANGELES CO. HMS:**

Name: AAA GALERIA CAR WASH  
Address: 4641 ARTESIA BLVD  
City,State,Zip: LAWNDALE, CA 902603467  
Region: LA  
Permit Category: I  
Facility Id: 008667-034561  
Facility Type: 01  
Facility Status: Closed  
Area: 2W  
Permit Number: 000324701  
Permit Status: Closed

Map ID  
Direction  
Distance  
Elevation

MAP FINDINGS

Site

Database(s)

EDR ID Number  
EPA ID Number

N112  
WNW  
< 1/8  
0.107 mi.  
563 ft.

TRW INC  
4030 FREEMAN AVE  
REDONDO BEACH, CA 90278

RCRA NonGen / NLR 1025865420  
CAD981654122

Site 1 of 3 in cluster N

Relative:  
Higher

RCRA NonGen / NLR:

Actual:  
70 ft.

Date form received by agency: 1986-09-11 00:00:00.0  
Facility name: TRW INC  
Facility address: 4030 FREEMAN AVE  
REDONDO BEACH, CA 90278  
EPA ID: CAD981654122  
Mailing address: ONE SPACE PARK FIRST HUNDRED F  
REDONDO BEACH, CA 90278  
Contact: DEBBIE TAKASHIMA  
Contact address: ONE SPACE PARK FIRST HUNDRED F  
REDONDO BEACH, CA 90278  
Contact country: US  
Contact telephone: 310-812-4321  
Contact email: Not reported  
EPA Region: 09  
Classification: Non-Generator  
Description: Handler: Non-Generators do not presently generate hazardous waste

Owner/Operator Summary:

Owner/operator name: TRW INC  
Owner/operator address: NOT REQUIRED  
NOT REQUIRED, ME 99999  
Owner/operator country: Not reported  
Owner/operator telephone: 415-555-1212  
Owner/operator email: Not reported  
Owner/operator fax: Not reported  
Owner/operator extension: Not reported  
Legal status: Private  
Owner/Operator Type: Owner  
Owner/Op start date: Not reported  
Owner/Op end date: Not reported

Owner/operator name: NOT REQUIRED  
Owner/operator address: NOT REQUIRED  
NOT REQUIRED, ME 99999  
Owner/operator country: Not reported  
Owner/operator telephone: 415-555-1212  
Owner/operator email: Not reported  
Owner/operator fax: Not reported  
Owner/operator extension: Not reported  
Legal status: Private  
Owner/Operator Type: Operator  
Owner/Op start date: Not reported  
Owner/Op end date: Not reported

Handler Activities Summary:

U.S. importer of hazardous waste: No  
Mixed waste (haz. and radioactive): No  
Recycler of hazardous waste: No  
Transporter of hazardous waste: No  
Treater, storer or disposer of HW: No  
Underground injection activity: No

Map ID  
Direction  
Distance  
Elevation

MAP FINDINGS

Site

Database(s)

EDR ID Number  
EPA ID Number

**TRW INC (Continued)**

**1025865420**

On-site burner exemption: No  
Furnace exemption: No  
Used oil fuel burner: No  
Used oil processor: No  
User oil refiner: No  
Used oil fuel marketer to burner: No  
Used oil Specification marketer: No  
Used oil transfer facility: No  
Used oil transporter: No

Violation Status: No violations found

**N113  
WNW  
< 1/8  
0.107 mi.  
563 ft.**

**NORTHROP CORP AIRCRAFT DIV  
4030 FREEMAN BLVD  
REDONDO BEACH, CA 90278**

**RCRA NonGen / NLR  
FINDS  
ECHO**

**1000409977  
CAD000627877**

**Site 2 of 3 in cluster N**

**Relative:  
Higher  
Actual:  
70 ft.**

RCRA NonGen / NLR:  
Date form received by agency: 1980-08-18 00:00:00.0  
Facility name: NORTHROP CORP AIRCRAFT DIV  
Facility address: 4030 FREEMAN BLVD  
REDONDO BEACH, CA 90278  
EPA ID: CAD000627877  
Mailing address: 3901 W BROADWAY  
HAWTHORNE, CA 90250  
Contact: ENVIRONMENTAL MANAGER  
Contact address: 4030 FREEMAN BLVD  
REDONDO BEACH, CA 90245  
Contact country: US  
Contact telephone: 213-970-4704  
Contact email: Not reported  
EPA Region: 09  
Land type: Other land type  
Classification: Non-Generator  
Description: Handler: Non-Generators do not presently generate hazardous waste

**Owner/Operator Summary:**

Owner/operator name: NOT REQUIRED  
Owner/operator address: NOT REQUIRED  
NOT REQUIRED, ME 99999  
Owner/operator country: Not reported  
Owner/operator telephone: 415-555-1212  
Owner/operator email: Not reported  
Owner/operator fax: Not reported  
Owner/operator extension: Not reported  
Legal status: Private  
Owner/Operator Type: Operator  
Owner/Op start date: Not reported  
Owner/Op end date: Not reported

Owner/operator name: NORTHROP CORPORATION  
Owner/operator address: NOT REQUIRED  
NOT REQUIRED, ME 99999  
Owner/operator country: Not reported  
Owner/operator telephone: 415-555-1212  
Owner/operator email: Not reported  
Owner/operator fax: Not reported

Map ID  
Direction  
Distance  
Elevation

MAP FINDINGS

Site

Database(s)

EDR ID Number  
EPA ID Number

**NORTHROP CORP AIRCRAFT DIV (Continued)**

**1000409977**

Owner/operator extension: Not reported  
Legal status: Private  
Owner/Operator Type: Owner  
Owner/Op start date: Not reported  
Owner/Op end date: Not reported

Handler Activities Summary:

U.S. importer of hazardous waste: No  
Mixed waste (haz. and radioactive): No  
Recycler of hazardous waste: No  
Transporter of hazardous waste: No  
Treater, storer or disposer of HW: No  
Underground injection activity: No  
On-site burner exemption: No  
Furnace exemption: No  
Used oil fuel burner: No  
Used oil processor: No  
User oil refiner: No  
Used oil fuel marketer to burner: No  
Used oil Specification marketer: No  
Used oil transfer facility: No  
Used oil transporter: No

Facility Has Received Notices of Violations:

Regulation violated: Not reported  
Area of violation: TSD - Financial Requirements  
Date violation determined: 1987-06-26 00:00:00.0  
Date achieved compliance: 1988-09-15 00:00:00.0  
Violation lead agency: State  
Enforcement action: FINANCIAL RECORD REVIEW  
Enforcement action date: 1988-09-15 00:00:00.0  
Enf. disposition status: Not reported  
Enf. disp. status date: Not reported  
Enforcement lead agency: State  
Proposed penalty amount: Not reported  
Final penalty amount: Not reported  
Paid penalty amount: Not reported

Evaluation Action Summary:

Evaluation date: 1987-06-26 00:00:00.0  
Evaluation: WRITTEN INFORMAL  
Area of violation: TSD - Financial Requirements  
Date achieved compliance: 1988-09-15 00:00:00.0  
Evaluation lead agency: State

FINDS:

Registry ID: 110009527510  
Facility URL: [http://ofmpub.epa.gov/enviro/fii\\_query\\_detail.disp\\_program\\_facility?p\\_registry\\_id=110009527510](http://ofmpub.epa.gov/enviro/fii_query_detail.disp_program_facility?p_registry_id=110009527510)

Environmental Interest/Information System:

RCRAInfo is a national information system that supports the Resource Conservation and Recovery Act (RCRA) program through the tracking of events and activities related to facilities that generate, transport, and treat, store, or dispose of hazardous waste. RCRAInfo allows RCRA program staff to track the notification, permit, compliance, and corrective action activities required under RCRA.

Map ID  
 Direction  
 Distance  
 Elevation

MAP FINDINGS

Site

Database(s)

EDR ID Number  
 EPA ID Number

**NORTHROP CORP AIRCRAFT DIV (Continued)**

**1000409977**

[Click this hyperlink](#) while viewing on your computer to access additional FINDS: detail in the EDR Site Report.

**ECHO:**

Envid: 1000409977  
 Registry ID: 110009527510  
 DFR URL: <http://echo.epa.gov/detailed-facility-report?fid=110009527510>  
 Name: NORTHROP CORP AIRCRAFT DIV  
 Address: 4030 FREEMAN BLVD  
 City,State,Zip: REDONDO BEACH, CA 90278

**N114  
 WNW  
 < 1/8  
 0.107 mi.  
 563 ft.**

**NORTHROP CORPORATION AIRCRAFT DIVISION  
 4030 FREEMAN BLVD  
 REDONDO BEACH, CA 90245  
 Site 3 of 3 in cluster N**

**HWP S109467263  
 CERS N/A  
 HWTS**

**Relative:  
 Higher  
 Actual:  
 70 ft.**

**HWP:**

Name: NORTHROP CORPORATION AIRCRAFT DIVISION  
 Address: 4030 FREEMAN BLVD  
 City,State,Zip: REDONDO BEACH, CA 902450000  
 EPA Id: CAD000627877  
 Cleanup Status: PROTECTIVE FILER  
 Latitude: 33.89329  
 Longitude: -118.3700  
 Facility Type: Historical - Non-Operating  
 Facility Size: Not reported  
 Team: Not reported  
 Supervisor: Not reported  
 Site Code: Not reported  
 Assembly District: 66  
 Senate District: 26  
 Public Information Officer: Not reported  
 Public Information Officer: Not reported

**CERS:**

Name: NORTHROP CORPORATION AIRCRAFT DIVISION  
 Address: 4030 FREEMAN BLVD  
 City,State,Zip: REDONDO BEACH, CA 902450000  
 Site ID: 238812  
 CERS ID: CAD000627877  
 CERS Description: Hazardous Waste

**Affiliation:**

Affiliation Type Desc: Facility Contact  
 Entity Name: DEACT PER 11/94 SURVEY - P. H.  
 Entity Title: Not reported  
 Affiliation Address: --  
 Affiliation City: --  
 Affiliation State: 99  
 Affiliation Country: Not reported  
 Affiliation Zip: --  
 Affiliation Phone: --

Affiliation Type Desc: Facility Owner  
 Entity Name: NORTHROP CORPORATION  
 Entity Title: Not reported



Map ID  
Direction  
Distance  
Elevation

MAP FINDINGS

Site

Database(s)

EDR ID Number  
EPA ID Number

**NORTHROP CORPORATION AIRCRAFT DIVISION (Continued)**

**S109467263**

Affiliation Address: --  
Affiliation City: --  
Affiliation State: 99  
Affiliation Country: Not reported  
Affiliation Zip: --  
Affiliation Phone: 0000000000

**HWTS:**

Name: NORTHROP CORPORATION AIRCRAFT DIVISION  
Address: 4030 FREEMAN BLVD  
Address 2: Not reported  
City,State,Zip: REDONDO BEACH, CA 902450000  
EPA ID: CAD000627877  
Inactive Date: 01/01/1995  
Create Date: 07/23/1982  
Last Act Date: 08/10/2004  
Mailing Name: Not reported  
Mailing Address: ONE NORTHROP AVE DEPT 5150/18  
Mailing Address 2: Not reported  
Mailing City,State,Zip: HAWTHORNE, CA 902500000  
Owner Name: NORTHROP CORPORATION  
Owner Address: --  
Owner Address 2: Not reported  
Owner City,State,Zip: --, 99 --  
Contact Name: DEACT PER 11/94 SURVEY - P. H.  
Contact Address: --  
Contact Address 2: Not reported  
City,State,Zip: --, 99 --

**M115**  
**SSE**  
**< 1/8**  
**0.108 mi.**  
**572 ft.**

**4623 ARTESIA BLVD STE 2**  
**LAWNDALE, CA 90260**  
**Site 2 of 9 in cluster M**

**RCRA NonGen / NLR 1025874374**  
**CAL000447505**

**Relative:**  
**Higher**  
**Actual:**  
**103 ft.**

RCRA NonGen / NLR:  
Date form received by agency: 2019-07-16 00:00:00.0  
Facility name: Not reported  
Facility address: 4623 ARTESIA BLVD STE 2  
LAWNDALE, CA 90260  
EPA ID: CAL000447505  
Mailing address: 4623 ARTESIA BLVD #2  
LAWNDALE, CA 90260-0000  
Contact: CHIHENG HUOR  
Contact address: 4623 ARTESIA BLVD STE 2  
LAWNDALE, CA 90260  
Contact country: Not reported  
Contact telephone: 310-370-2299  
Contact email: CHUOR@IMPORTMOTORWORX.COM  
EPA Region: 09  
Classification: Non-Generator  
Description: Handler: Non-Generators do not presently generate hazardous waste

Owner/Operator Summary:  
Owner/operator name: IMPORT MOTORWORX LAWNDALE LLC  
Owner/operator address: 4623 ARTESIA BLVD STE 2

Map ID  
Direction  
Distance  
Elevation

MAP FINDINGS

Site

Database(s)

EDR ID Number  
EPA ID Number

(Continued)

1025874374

LAWNDALE, CA 90260  
Owner/operator country: Not reported  
Owner/operator telephone: 310-370-2299  
Owner/operator email: Not reported  
Owner/operator fax: Not reported  
Owner/operator extension: Not reported  
Legal status: Other  
Owner/Operator Type: Owner  
Owner/Op start date: Not reported  
Owner/Op end date: Not reported  
  
Owner/operator name: CHIHENG HUOR  
Owner/operator address: 4623 ARTESIA BLVD STE 2  
LAWNDALE, CA 90260  
Owner/operator country: Not reported  
Owner/operator telephone: 310-370-2299  
Owner/operator email: Not reported  
Owner/operator fax: Not reported  
Owner/operator extension: Not reported  
Legal status: Other  
Owner/Operator Type: Operator  
Owner/Op start date: Not reported  
Owner/Op end date: Not reported

Handler Activities Summary:

U.S. importer of hazardous waste: No  
Mixed waste (haz. and radioactive): No  
Recycler of hazardous waste: No  
Transporter of hazardous waste: Yes  
Treater, storer or disposer of HW: No  
Underground injection activity: No  
On-site burner exemption: No  
Furnace exemption: No  
Used oil fuel burner: No  
Used oil processor: No  
User oil refiner: No  
Used oil fuel marketer to burner: No  
Used oil Specification marketer: No  
Used oil transfer facility: No  
Used oil transporter: No

Violation Status: No violations found

M116  
SSE  
< 1/8  
0.108 mi.  
572 ft.

BRITISH UNITED LLC DBA MINIWORX.COM  
4623 ARTESIA BLVD STE 2  
LAWNDALE, CA 90260  
Site 3 of 9 in cluster M

RCRA NonGen / NLR 1024826808  
CAL000355174

Relative:  
Higher  
Actual:  
103 ft.

RCRA NonGen / NLR:  
Date form received by agency: 2010-07-28 00:00:00.0  
Facility name: BRITISH UNITED LLC DBA MINIWORX.COM  
Facility address: 4623 ARTESIA BLVD STE 2  
LAWNDALE, CA 90260  
EPA ID: CAL000355174  
Mailing address: 4623 ARTESIA BLVD #2  
LAWNDALE, CA 90260-0000  
Contact: ROGER SALTER

Map ID  
Direction  
Distance  
Elevation

MAP FINDINGS

Site

Database(s)

EDR ID Number  
EPA ID Number

**BRITISH UNITED LLC DBA MINIWORX.COM (Continued)**

**1024826808**

Contact address: 4623 ARTESIA BLVD STE 2  
LAWNDALE, CA 90260  
Contact country: Not reported  
Contact telephone: 310-370-2299  
Contact email: RSALTER@IMPORTMOTORWORX.COM  
EPA Region: 09  
Classification: Non-Generator  
Description: Handler: Non-Generators do not presently generate hazardous waste

Owner/Operator Summary:

Owner/operator name: ROGER SALTER  
Owner/operator address: 4623 ARTESIA BLVD STE 2  
LAWNDALE, CA 90260  
Owner/operator country: Not reported  
Owner/operator telephone: 310-370-2299  
Owner/operator email: Not reported  
Owner/operator fax: Not reported  
Owner/operator extension: Not reported  
Legal status: Other  
Owner/Operator Type: Operator  
Owner/Op start date: Not reported  
Owner/Op end date: Not reported

Owner/operator name: ROGER SALTER  
Owner/operator address: 4623 ARTESIA BLVD STE 2  
LAWNDALE, CA 90260  
Owner/operator country: Not reported  
Owner/operator telephone: 310-804-8321  
Owner/operator email: Not reported  
Owner/operator fax: Not reported  
Owner/operator extension: Not reported  
Legal status: Other  
Owner/Operator Type: Owner  
Owner/Op start date: Not reported  
Owner/Op end date: Not reported

Handler Activities Summary:

U.S. importer of hazardous waste: No  
Mixed waste (haz. and radioactive): No  
Recycler of hazardous waste: No  
Transporter of hazardous waste: Yes  
Treater, storer or disposer of HW: No  
Underground injection activity: No  
On-site burner exemption: No  
Furnace exemption: No  
Used oil fuel burner: No  
Used oil processor: No  
Used oil refiner: No  
Used oil fuel marketer to burner: No  
Used oil Specification marketer: No  
Used oil transfer facility: No  
Used oil transporter: No

Violation Status: No violations found

MAP FINDINGS

Map ID  
Direction  
Distance  
Elevation

Site

Database(s)

EDR ID Number  
EPA ID Number

**M117**  
**SSE**  
**< 1/8**  
**0.108 mi.**  
**572 ft.**

**IMPORT MOTORWORKX**  
**4623 W ARTESIA BLVD # 2**  
**LAWNDALE, CA 90260**

**CERS HAZ WASTE**    **S124437969**  
**CERS**                    **N/A**

**Site 4 of 9 in cluster M**

**Relative:**  
**Higher**  
**Actual:**  
**103 ft.**

**CERS HAZ WASTE:**  
Name: IMPORT MOTORWORKX  
Address: 4623 W ARTESIA BLVD # 2  
City,State,Zip: LAWNDALE, CA 90260  
Site ID: 521904  
CERS ID: 10791469  
CERS Description: Hazardous Waste Generator

**CERS:**  
Name: IMPORT MOTORWORKX  
Address: 4623 W ARTESIA BLVD # 2  
City,State,Zip: LAWNDALE, CA 90260  
Site ID: 521904  
CERS ID: 10791469  
CERS Description: Chemical Storage Facilities

**Violations:**  
Site ID: 521904  
Site Name: IMPORT MOTORWORKX  
Violation Date: 07-31-2019  
Citation: HSC 6.95 25508(a)(1) - California Health and Safety Code, Chapter 6.95, Section(s) 25508(a)(1)  
Violation Description: Failure to complete and electronically submit a business plan when storing/handling a hazardous material at or above reportable quantities.  
Violation Notes: OBSERVATION: The business failed to complete and electronically submit a business plan when handling hazardous materials at or above the reportable threshold quantities. CORRECTIVE ACTION: Complete and electronically submit a business plan.  
Violation Division: Los Angeles County Fire Department  
Violation Program: HMRRP  
Violation Source: CERS

Site ID: 521904  
Site Name: IMPORT MOTORWORKX  
Violation Date: 10-09-2018  
Citation: HSC 6.95 25507 - California Health and Safety Code, Chapter 6.95, Section(s) 25507  
Violation Description: Failure to adequately establish and implement a business plan when storing/handling a hazardous material at or above reportable quantities.  
Violation Notes: Returned to compliance on 07/30/2019. OBSERVATION: Owner/Operator failed to establish and implement a Hazardous Materials Business Plan when storing hazardous materials at or above the thresholds quantities of 55 gallons/500 lbs/200 cubic feet. CORRECTIVE ACTION: Establish and implement a Hazardous Materials Business Plan when storing hazardous materials at or above the thresholds quantities of 55 gallons/500 lbs/200 cubic feet.  
Violation Division: Los Angeles County Fire Department  
Violation Program: HMRRP  
Violation Source: CERS

Map ID  
Direction  
Distance  
Elevation

MAP FINDINGS

Site

Database(s)

EDR ID Number  
EPA ID Number

**IMPORT MOTORWORKX (Continued)**

**S124437969**

Evaluation:

Eval General Type: Compliance Evaluation Inspection  
Eval Date: 10-09-2018  
Violations Found: Yes  
Eval Type: Routine done by local agency  
Eval Notes: Andre Borje, Manager  
Eval Division: Los Angeles County Fire Department  
Eval Program: HMRRP  
Eval Source: CERS

Eval General Type: Compliance Evaluation Inspection  
Eval Date: 07-30-2019  
Violations Found: No  
Eval Type: Routine done by local agency  
Eval Notes: Andre Borje, Manager  
Eval Division: Los Angeles County Fire Department  
Eval Program: HW  
Eval Source: CERS

Eval General Type: Compliance Evaluation Inspection  
Eval Date: 07-30-2019  
Violations Found: Yes  
Eval Type: Routine done by local agency  
Eval Notes: Andre Borje, Manager  
Eval Division: Los Angeles County Fire Department  
Eval Program: HMRRP  
Eval Source: CERS

Affiliation:

Affiliation Type Desc: CUPA District  
Entity Name: Los Angeles County Fire  
Entity Title: Not reported  
Affiliation Address: 5825 Rickenbacker Road  
Affiliation City: Commerce  
Affiliation State: CA  
Affiliation Country: Not reported  
Affiliation Zip: 90040-3027  
Affiliation Phone: (323) 890-4045

Affiliation Type Desc: Document Preparer  
Entity Name: Chiheng Huor  
Entity Title: Not reported  
Affiliation Address: Not reported  
Affiliation City: Not reported  
Affiliation State: Not reported  
Affiliation Country: Not reported  
Affiliation Zip: Not reported  
Affiliation Phone: Not reported

Affiliation Type Desc: Operator  
Entity Name: Andre Borje  
Entity Title: Not reported  
Affiliation Address: Not reported  
Affiliation City: Not reported  
Affiliation State: Not reported  
Affiliation Country: Not reported



Map ID  
Direction  
Distance  
Elevation

MAP FINDINGS

Site

Database(s)

EDR ID Number  
EPA ID Number

**IMPORT MOTORWORKX (Continued)**

**S124437969**

Affiliation Zip:	Not reported
Affiliation Phone:	(310) 370-2299
Affiliation Type Desc:	Facility Mailing Address
Entity Name:	Mailing Address
Entity Title:	Not reported
Affiliation Address:	4623 W ARTESIA BLVD # 2
Affiliation City:	LAWNDALE
Affiliation State:	CA
Affiliation Country:	Not reported
Affiliation Zip:	90260
Affiliation Phone:	Not reported
Affiliation Type Desc:	Legal Owner
Entity Name:	Chiheng Huor
Entity Title:	Not reported
Affiliation Address:	4623 W ARTESIA BLVD # 2
Affiliation City:	LAWNDALE
Affiliation State:	CA
Affiliation Country:	United States
Affiliation Zip:	90260
Affiliation Phone:	(310) 370-2299
Affiliation Type Desc:	Environmental Contact
Entity Name:	Chiheng Huor
Entity Title:	Not reported
Affiliation Address:	4623 W ARTESIA BLVD # 2
Affiliation City:	Lawndale
Affiliation State:	CA
Affiliation Country:	Not reported
Affiliation Zip:	90260
Affiliation Phone:	Not reported
Affiliation Type Desc:	Parent Corporation
Entity Name:	IMPORT MOTORWORX
Entity Title:	Not reported
Affiliation Address:	Not reported
Affiliation City:	Not reported
Affiliation State:	Not reported
Affiliation Country:	Not reported
Affiliation Zip:	Not reported
Affiliation Phone:	Not reported
Affiliation Type Desc:	Identification Signer
Entity Name:	Chiheng Huor
Entity Title:	Owner
Affiliation Address:	Not reported
Affiliation City:	Not reported
Affiliation State:	Not reported
Affiliation Country:	Not reported
Affiliation Zip:	Not reported
Affiliation Phone:	Not reported

Map ID  
 Direction  
 Distance  
 Elevation

MAP FINDINGS

Site

Database(s)

EDR ID Number  
 EPA ID Number

**M118**  
**SSE**  
 < 1/8  
 0.108 mi.  
 572 ft.

**GEYSBECK GEORGE**  
**4623 ARTESIA BLVD**  
**LAWNDALE, CA 90260**

**Site 5 of 9 in cluster M**

**EDR Hist Auto**    **1020159320**  
 N/A

**Relative:**    EDR Hist Auto  
**Higher**

**Actual:**  
**103 ft.**

Year:	Name:	Type:
1969	GEYSBECK GEORGE	Automotive Repair Shops, NEC
1970	GEYSBECK GEORGE	Automotive Repair Shops, NEC
1971	GEYSBECK GEORGE	Automotive Repair Shops, NEC
1972	GEYSBECK GEORGE	Automotive Repair Shops, NEC
1973	GEYSBECK GEORGE	Automotive Repair Shops, NEC
1974	GEYSBECK GEORGE	Automotive Repair Shops, NEC
1975	GEYSBECK GEORGE	Automotive Repair Shops, NEC
1976	GEYSBECK GEORGE	Automotive Repair Shops, NEC
1977	GEYSBECK GEORGE	Automotive Repair Shops, NEC
1978	GEYSBECK GEORGE	Automotive Repair Shops, NEC
1979	GEYSBECK GEORGE	Automotive Repair Shops, NEC
1980	GEYSBECK GEORGE	Automotive Repair Shops, NEC
1982	GEYSBECK GEORGE	Automotive Repair Shops, NEC
1983	GEYSBECK GEORGE	Automotive Repair Shops, NEC
1987	AUTO CRAFT	General Automotive Repair Shops
1988	AUTO CRAFT	General Automotive Repair Shops
1989	AUTO CRAFT	General Automotive Repair Shops
1989	ACTION SMOG REPAIR	General Automotive Repair Shops
1989	BMW TECHNOLOGY	General Automotive Repair Shops
1989	MASTER TRANSMISSION	General Automotive Repair Shops
1990	AUTO CRAFT	General Automotive Repair Shops
1990	B & S AUTO REPAIR	General Automotive Repair Shops
1991	MASTER TRANSMISSION	General Automotive Repair Shops
1991	AUTO CRAFT	General Automotive Repair Shops
1991	B & S AUTO REPAIR	General Automotive Repair Shops
1991	ACTION SMOG REPAIR	General Automotive Repair Shops
1992	AUTO CRAFT	General Automotive Repair Shops
1992	MASTER TRANSMISSION	General Automotive Repair Shops
1992	B & S AUTO REPAIR	General Automotive Repair Shops
1993	AUTO CRAFT	General Automotive Repair Shops
1993	B & S AUTO REPAIR	General Automotive Repair Shops
1993	MASTER TRANSMISSION	General Automotive Repair Shops
1994	MASTER TRANSMISSION	General Automotive Repair Shops
1994	B & S AUTO REPAIR	General Automotive Repair Shops
1994	AUTO CRAFT	General Automotive Repair Shops
1995	KAZS MOTORS	General Automotive Repair Shops
1995	AUTOCRAFT	General Automotive Repair Shops
1995	MASTER TRANSMISSION	General Automotive Repair Shops
1996	KAZS MOTORS	General Automotive Repair Shops
1996	AUTOCRAFT	General Automotive Repair Shops
1996	MASTER TRANSMISSION	General Automotive Repair Shops
1997	KAZS MOTORS	General Automotive Repair Shops
1997	AUTOCRAFT	General Automotive Repair Shops
1997	MASTER TRANSMISSION	General Automotive Repair Shops
1998	MASTER TRANSMISSION	General Automotive Repair Shops
1998	AUTOCRAFT	General Automotive Repair Shops
1998	KAZS MOTORS	General Automotive Repair Shops
1999	AUTOCRAFT	General Automotive Repair Shops
1999	KAZS MOTORS	General Automotive Repair Shops
1999	AUTOMOTIVE DIAGNOSTIC SERVICE	General Automotive Repair Shops

Map ID  
Direction  
Distance  
Elevation

MAP FINDINGS

Site

Database(s)

EDR ID Number  
EPA ID Number

**GEYSBECK GEORGE (Continued)**

**1020159320**

1999	MASTER TRANSMISSION	General Automotive Repair Shops
2000	KAZS MOTORS	General Automotive Repair Shops
2000	MASTER TRANSMISSION	General Automotive Repair Shops
2000	AUTOCRAFT	General Automotive Repair Shops
2001	MASTER TRANSMISSION	General Automotive Repair Shops
2001	KAZS MOTORS	General Automotive Repair Shops
2001	AUTOCRAFT	General Automotive Repair Shops
2001	VOLVO INDEPENDENT TRANSOCEAN	Automotive Repair Shops, NEC
2002	AUTOCRAFT	General Automotive Repair Shops
2002	KAZS MOTORS	General Automotive Repair Shops
2002	VOLVO INDEPENDENT TRANSOCEAN	Automotive Repair Shops, NEC
2002	GEORGES AUTOMOTIVE	Gasoline Service Stations
2002	MASTER TRANSMISSION	General Automotive Repair Shops
2003	AUTOCRAFT	General Automotive Repair Shops
2003	BOB LEE AUTOMOTIVES	Gasoline Service Stations
2003	LEE BOB	Gasoline Service Stations
2003	GEORGES AUTOMOTIVE	Gasoline Service Stations
2003	BOB LEE CHEVRON SERVICE	Gasoline Service Stations
2003	KAZS MOTORS	General Automotive Repair Shops
2003	VOLVO INDEPENDENT TRANSOCEAN	Automotive Repair Shops, NEC
2003	MASTER TRANSMISSION	General Automotive Repair Shops
2004	LEE BOB	Gasoline Service Stations
2004	MASTER TRANSMISSION	General Automotive Repair Shops
2004	GEORGES AUTOMOTIVE	Gasoline Service Stations
2004	VOLVO INDEPENDENT TRANSOCEAN	Automotive Repair Shops, NEC
2004	KAZS MOTORS	General Automotive Repair Shops
2004	AUTOCRAFT	General Automotive Repair Shops
2005	KAZS MOTORS	General Automotive Repair Shops
2005	LEE BOB	Gasoline Service Stations
2005	GEORGES AUTOMOTIVE	Gasoline Service Stations
2005	MASTER TRANSMISSION	General Automotive Repair Shops
2005	AUTOCRAFT	General Automotive Repair Shops
2005	VOLVO INDEPENDENT TRANSOCEAN	Automotive Repair Shops, NEC
2006	MASTER TRANSMISSION	General Automotive Repair Shops
2006	AUTOCRAFT	General Automotive Repair Shops
2006	GEORGES AUTOMOTIVE	Gasoline Service Stations
2006	KAZS MOTORS	General Automotive Repair Shops
2006	VOLVO INDEPENDENT TRANSOCEAN	Automotive Repair Shops, NEC
2006	LEE BOB	Gasoline Service Stations
2007	VOLVO INDEPENDENT TRANSOCEAN	Automotive Repair Shops, NEC
2007	ALL CONNECTIONS CAR SERVICE	Automotive Repair Shops, NEC
2007	GEORGES AUTOMOTIVE	Automotive Repair Shops, NEC
2007	LEE BOB	Automotive Repair Shops, NEC
2007	KAZS MOTORS	General Automotive Repair Shops
2007	AUTOCRAFT	General Automotive Repair Shops
2007	MASTER TRANSMISSION	General Automotive Repair Shops
2008	AUTOCRAFT	General Automotive Repair Shops
2008	KAZS MOTORS	General Automotive Repair Shops
2008	MASTER TRANSMISSION	General Automotive Repair Shops
2008	LEE BOB	Automotive Repair Shops, NEC
2008	ALL CONNECTIONS CAR SERVICE	Automotive Repair Shops, NEC
2008	VOLVO INDEPENDENT TRANSOCEAN	Automotive Repair Shops, NEC
2008	GEORGES AUTOMOTIVE	Automotive Repair Shops, NEC
2009	LEE BOB	Automotive Repair Shops, NEC
2009	KAZS MOTORS	General Automotive Repair Shops
2009	ALL CONNECTIONS CAR SERVICE	Automotive Repair Shops, NEC
2009	GEORGES AUTOMOTIVE	Automotive Repair Shops, NEC

Map ID  
Direction  
Distance  
Elevation

MAP FINDINGS

Site

Database(s)

EDR ID Number  
EPA ID Number

**GEYSBECK GEORGE (Continued)**

**1020159320**

2010	VOLVO INDEPENDENT TRANSOCEAN	Automotive Repair Shops, NEC
2010	GEORGES AUTOMOTIVE	Automotive Repair Shops, NEC
2010	LEE BOB	Automotive Repair Shops, NEC
2010	ALL CONNECTIONS CAR SERVICE	Automotive Repair Shops, NEC
2010	KAZS MOTORS	General Automotive Repair Shops
2011	LEE BOB	Automotive Repair Shops, NEC
2011	GEORGES AUTOMOTIVE	Automotive Repair Shops, NEC
2011	KAZS MOTORS	General Automotive Repair Shops
2012	KAZS MOTORS	General Automotive Repair Shops
2012	LEE BOB	Automotive Repair Shops, NEC
2012	GEORGES AUTOMOTIVE	Automotive Repair Shops, NEC
2013	LEE BOB	Automotive Repair Shops, NEC
2013	GEORGES AUTOMOTIVE	Automotive Repair Shops, NEC
2013	KAZS MOTORS	General Automotive Repair Shops
2014	LEE BOB	Automotive Repair Shops, NEC
2014	GEORGES AUTOMOTIVE	Automotive Repair Shops, NEC

**M119**  
**SSE**  
**< 1/8**  
**0.108 mi.**  
**572 ft.**

**BOB LEE AUTOMOTIVE INC**  
**4623 ARTESIA BLVD**  
**LAWNDALE, CA 90260**  
**Site 6 of 9 in cluster M**

**RCRA NonGen / NLR**

**1024864136**  
**CAL000432694**

**Relative:**  
**Higher**  
**Actual:**  
**103 ft.**

RCRA NonGen / NLR:  
Date form received by agency: 2017-12-19 00:00:00.0  
Facility name: BOB LEE AUTOMOTIVE INC  
Facility address: 4623 ARTESIA BLVD  
LAWNDALE, CA 90260  
EPA ID: CAL000432694  
Contact: MICHAEL FAULHABER PRESIDENT  
Contact address: 4623 ARTESIA BLVD  
LAWNDALE, CA 90260  
Contact country: Not reported  
Contact telephone: 310-542-4239  
Contact email: FAULHABERSM@MSN.COM  
EPA Region: 09  
Classification: Non-Generator  
Description: Handler: Non-Generators do not presently generate hazardous waste

**Owner/Operator Summary:**

Owner/operator name: BOB LEE AUTOMOTIVE INC  
Owner/operator address: 4623 ARTESIA BLVD  
LAWNDALE, CA 90260  
Owner/operator country: Not reported  
Owner/operator telephone: 310-542-4239  
Owner/operator email: Not reported  
Owner/operator fax: Not reported  
Owner/operator extension: Not reported  
Legal status: Other  
Owner/Operator Type: Owner  
Owner/Op start date: Not reported  
Owner/Op end date: Not reported  
Owner/operator name: MICHAEL FAULHABER PRESIDENT  
Owner/operator address: 4623 ARTESIA BLVD  
LAWNDALE, CA 90260  
Owner/operator country: Not reported

Map ID  
Direction  
Distance  
Elevation

MAP FINDINGS

Site

Database(s)

EDR ID Number  
EPA ID Number

**BOB LEE AUTOMOTIVE INC (Continued)**

**1024864136**

Owner/operator telephone: 310-542-4239  
Owner/operator email: Not reported  
Owner/operator fax: Not reported  
Owner/operator extension: Not reported  
Legal status: Other  
Owner/Operator Type: Operator  
Owner/Op start date: Not reported  
Owner/Op end date: Not reported

Handler Activities Summary:

U.S. importer of hazardous waste: No  
Mixed waste (haz. and radioactive): No  
Recycler of hazardous waste: No  
Transporter of hazardous waste: Yes  
Treater, storer or disposer of HW: No  
Underground injection activity: No  
On-site burner exemption: No  
Furnace exemption: No  
Used oil fuel burner: No  
Used oil processor: No  
Used oil refiner: No  
Used oil fuel marketer to burner: No  
Used oil Specification marketer: No  
Used oil transfer facility: No  
Used oil transporter: No

Violation Status: No violations found

**M120**  
**SSE**  
**< 1/8**  
**0.108 mi.**  
**572 ft.**

**BOB LEE'S AUTOMOTIVE CENTER**  
**4623 ARTESIA BLVD UNIT 1**  
**LAWNDALE, CA 90260**

**RCRA NonGen / NLR** **1024802880**  
**CAL000249781**

**Site 7 of 9 in cluster M**

**Relative:**  
**Higher**  
**Actual:**  
**103 ft.**

RCRA NonGen / NLR:  
Date form received by agency: 2002-04-11 00:00:00.0  
Facility name: BOB LEE'S AUTOMOTIVE CENTER  
Facility address: 4623 ARTESIA BLVD UNIT 1  
LAWNDALE, CA 90260  
EPA ID: CAL000249781  
Contact: MIKE FAULHABER  
Contact address: 4623 ARTESIA BLVD UNIT 1  
LAWNDALE, CA 90260  
Contact country: Not reported  
Contact telephone: 310-542-4239  
Contact email: FAULHABERSM@MSN.COM  
EPA Region: 09  
Classification: Non-Generator  
Description: Handler: Non-Generators do not presently generate hazardous waste

Owner/Operator Summary:

Owner/operator name: ROBERT LEE  
Owner/operator address: 4623 ARTESIA BLVD UNIT 1  
LAWNDALE, CA 90260  
Owner/operator country: Not reported  
Owner/operator telephone: 310-542-4239  
Owner/operator email: Not reported  
Owner/operator fax: Not reported



Map ID  
Direction  
Distance  
Elevation

MAP FINDINGS

Site

Database(s)

EDR ID Number  
EPA ID Number

**BOB LEE'S AUTOMOTIVE CENTER (Continued)**

**1024802880**

Owner/operator extension: Not reported  
Legal status: Other  
Owner/Operator Type: Owner  
Owner/Op start date: Not reported  
Owner/Op end date: Not reported

Owner/operator name: MIKE FAULHABER  
Owner/operator address: 4623 ARTESIA BLVD UNIT 1  
LAWNDALE, CA 90260

Owner/operator country: Not reported  
Owner/operator telephone: 310-542-4239  
Owner/operator email: Not reported  
Owner/operator fax: Not reported  
Owner/operator extension: Not reported  
Legal status: Other  
Owner/Operator Type: Operator  
Owner/Op start date: Not reported  
Owner/Op end date: Not reported

Handler Activities Summary:

U.S. importer of hazardous waste: No  
Mixed waste (haz. and radioactive): No  
Recycler of hazardous waste: No  
Transporter of hazardous waste: Yes  
Treater, storer or disposer of HW: No  
Underground injection activity: No  
On-site burner exemption: No  
Furnace exemption: No  
Used oil fuel burner: No  
Used oil processor: No  
User oil refiner: No  
Used oil fuel marketer to burner: No  
Used oil Specification marketer: No  
Used oil transfer facility: No  
Used oil transporter: No

Violation Status: No violations found

**M121**  
**SSE**  
**< 1/8**  
**0.108 mi.**  
**572 ft.**

**BOB LEE AUTOMOTIVE INC**  
**4623 ARTESIA BLVD**  
**LAWNDALE, CA 90260**  
**Site 8 of 9 in cluster M**

**CERS HAZ WASTE** **S106671283**  
**HAZNET** **N/A**  
**LOS ANGELES CO. HMS**  
**CERS**  
**HWTS**

**Relative:**  
**Higher**  
**Actual:**  
**103 ft.**

**CERS HAZ WASTE:**  
Name: BOB LEE AUTOMOTIVE INC  
Address: 4623 ARTESIA BLVD  
City,State,Zip: LAWNDALE, CA 90260  
Site ID: 435055  
CERS ID: 10758553  
CERS Description: Hazardous Waste Generator

**HAZNET:**

Name: BRITISH UNITED LLC DBA MINIWORX.COM  
Address: 4623 ARTESIA BLVD STE 2  
Address 2: Not reported  
City,State,Zip: LAWNDALE, CA 90260  
Contact: ROGER SALTER

Map ID  
Direction  
Distance  
Elevation

MAP FINDINGS

Site

Database(s)

EDR ID Number  
EPA ID Number

**BOB LEE AUTOMOTIVE INC (Continued)**

**S106671283**

Telephone: 3103702299  
Mailing Name: Not reported  
Mailing Address: 4623 ARTESIA BLVD #2  
  
Year: 2017  
Gepaid: CAL000355174  
TSD EPA ID: CAD097030993  
CA Waste Code: 352 - Other organic solids  
Disposal Method: H141 - Storage, Bulking, And/Or Transfer Off Site--No Treatment/Reovery (H010-H129) Or (H131-H135)  
Tons: 0.125  
  
Year: 2016  
Gepaid: CAL000355174  
TSD EPA ID: AZR000515924  
CA Waste Code: 352 - Other organic solids  
Disposal Method: H141 - Storage, Bulking, And/Or Transfer Off Site--No Treatment/Reovery (H010-H129) Or (H131-H135)  
Tons: 0.1

Additional Info:

Year: 2017  
Gen EPA ID: CAL000355174  
  
Shipment Date: 20170331  
Creation Date: 5/4/2018 18:30:27  
Receipt Date: 20170406  
Manifest ID: 016856766JJK  
Trans EPA ID: CAD028277036  
Trans Name: ASBURY ENVIRONMENTAL SERVICES  
Trans 2 EPA ID: Not reported  
Trans 2 Name: Not reported  
TSD EPA ID: CAD097030993  
Trans Name: US ECOLOGY VERNON INC  
TSD EPA ID: Not reported  
TSD EPA Alt Name: Not reported  
CA Waste Code: 352 - Other organic solids  
RCRA Code: Not reported  
Disposal Method: H141 - Storage, Bulking, And/Or Transfer Off Site--No Treatment/Reovery (H010-H129) Or (H131-H135)  
Quantity Tons: 0.125  
Waste Quantity: 250  
Quantity Unit: P  
Additional Code 1: Not reported  
Additional Code 2: Not reported  
Additional Code 3: Not reported  
Additional Code 4: Not reported  
Additional Code 5: Not reported

LOS ANGELES CO. HMS:

Name: SOUTHBAY DEVELOPMENT & DESIGNS  
Address: 4623 ARTESIA BLVD #1  
City,State,Zip: LAWNSDALE, CA 90260  
Region: LA  
Permit Category: Not reported

Map ID  
Direction  
Distance  
Elevation

MAP FINDINGS

Site

Database(s)

EDR ID Number  
EPA ID Number

**BOB LEE AUTOMOTIVE INC (Continued)**

**S106671283**

Facility Id: 021886-030873  
Facility Type: Not reported  
Facility Status: OPEN  
Area: 2W  
Permit Number: Not reported  
Permit Status: Not reported

**CERS:**

Name: BOB LEE AUTOMOTIVE INC  
Address: 4623 ARTESIA BLVD  
City,State,Zip: LAWNDALE, CA 90260  
Site ID: 435055  
CERS ID: 10758553  
CERS Description: Chemical Storage Facilities

**Evaluation:**

Eval General Type: Compliance Evaluation Inspection  
Eval Date: 10-09-2018  
Violations Found: No  
Eval Type: Routine done by local agency  
Eval Notes: Mike Faulhaber, Owner  
Eval Division: Los Angeles County Fire Department  
Eval Program: HMRRP  
Eval Source: CERS

Eval General Type: Compliance Evaluation Inspection  
Eval Date: 10-09-2018  
Violations Found: No  
Eval Type: Routine done by local agency  
Eval Notes: Andre Borje, Manager  
Eval Division: Los Angeles County Fire Department  
Eval Program: HW  
Eval Source: CERS

Eval General Type: Compliance Evaluation Inspection  
Eval Date: 10-09-2018  
Violations Found: No  
Eval Type: Routine done by local agency  
Eval Notes: Mike Faulhaber, Owner  
Eval Division: Los Angeles County Fire Department  
Eval Program: HW  
Eval Source: CERS

**Coordinates:**

Site ID: 435055  
Facility Name: BOB LEE AUTOMOTIVE INC  
Env Int Type Code: HMBP  
Program ID: 10758553  
Coord Name: Not reported  
Ref Point Type Desc: Center of a facility or station.  
Latitude: 33.873170  
Longitude: -118.358500

**Affiliation:**

Affiliation Type Desc: Environmental Contact  
Entity Name: MICHAEL FAULHABER

Map ID  
Direction  
Distance  
Elevation

MAP FINDINGS

Site

Database(s)

EDR ID Number  
EPA ID Number

**BOB LEE AUTOMOTIVE INC (Continued)**

**S106671283**

Entity Title: Not reported  
Affiliation Address: 4623 ARTESIA BLVD  
Affiliation City: LAWNDALE  
Affiliation State: CA  
Affiliation Country: Not reported  
Affiliation Zip: 90260  
Affiliation Phone: Not reported

Affiliation Type Desc: Facility Mailing Address  
Entity Name: Mailing Address  
Entity Title: Not reported  
Affiliation Address: 4623 Artesia Blvd  
Affiliation City: Lawndale  
Affiliation State: CA  
Affiliation Country: Not reported  
Affiliation Zip: 90260  
Affiliation Phone: Not reported

Affiliation Type Desc: Operator  
Entity Name: MICHAEL FAULHABER  
Entity Title: Not reported  
Affiliation Address: Not reported  
Affiliation City: Not reported  
Affiliation State: Not reported  
Affiliation Country: Not reported  
Affiliation Zip: Not reported  
Affiliation Phone: (310) 245-4379

Affiliation Type Desc: Parent Corporation  
Entity Name: BOB LEE AUTOMOTIVE INC  
Entity Title: Not reported  
Affiliation Address: Not reported  
Affiliation City: Not reported  
Affiliation State: Not reported  
Affiliation Country: Not reported  
Affiliation Zip: Not reported  
Affiliation Phone: Not reported

Affiliation Type Desc: CUPA District  
Entity Name: Los Angeles County Fire  
Entity Title: Not reported  
Affiliation Address: 5825 Rickenbacker Road  
Affiliation City: Commerce  
Affiliation State: CA  
Affiliation Country: Not reported  
Affiliation Zip: 90040-3027  
Affiliation Phone: (323) 890-4045

Affiliation Type Desc: Document Preparer  
Entity Name: Michael Faulhaber  
Entity Title: Not reported  
Affiliation Address: Not reported  
Affiliation City: Not reported  
Affiliation State: Not reported  
Affiliation Country: Not reported  
Affiliation Zip: Not reported  
Affiliation Phone: Not reported

Map ID  
Direction  
Distance  
Elevation

MAP FINDINGS

Site

Database(s)

EDR ID Number  
EPA ID Number

**BOB LEE AUTOMOTIVE INC (Continued)**

**S106671283**

Affiliation Type Desc: Identification Signer  
Entity Name: MICHAEL FAULHABER  
Entity Title: PRESIDENT  
Affiliation Address: Not reported  
Affiliation City: Not reported  
Affiliation State: Not reported  
Affiliation Country: Not reported  
Affiliation Zip: Not reported  
Affiliation Phone: Not reported

Affiliation Type Desc: Legal Owner  
Entity Name: MICHAEL FAULHABER  
Entity Title: Not reported  
Affiliation Address: 4623 ARTESIA BLVD  
Affiliation City: LAWNDALE  
Affiliation State: CA  
Affiliation Country: United States  
Affiliation Zip: 90260  
Affiliation Phone: (310) 542-4239

**HWTS:**

Name: R.F.S. MANAGEMENT LLC DBA IMPORT MOTORWORX  
Address: 4623 ARTESIA BLVD STE 2  
Address 2: Not reported  
City,State,Zip: LAWNDALE, CA 90260  
EPA ID: CAL000355174  
Inactive Date: 06/30/2019  
Create Date: 07/28/2010  
Last Act Date: 10/05/2019  
Mailing Name: Not reported  
Mailing Address: 4623 ARTESIA BLVD #2  
Mailing Address 2: Not reported  
Mailing City,State,Zip: LAWNDALE, CA 902600000  
Owner Name: ROGER SALTER  
Owner Address: 4623 ARTESIA BLVD STE 2  
Owner Address 2: Not reported  
Owner City,State,Zip: LAWNDALE, CA 902600000  
Contact Name: ROGER SALTER  
Contact Address: 4623 ARTESIA BLVD STE 2  
Contact Address 2: Not reported  
City,State,Zip: LAWNDALE, CA 90260

**NAICS:**

EPA ID: CAL000355174  
Create Date: 2010-07-28 09:54:18  
NAICS Code: 811111  
NAICS Description: General Automotive Repair  
Issued EPA ID Date: 2010-07-28 09:54:18  
Inactive Date: 2019-06-30 00:00:00  
Facility Name: R.F.S. MANAGEMENT LLC DBA IMPORT MOTORWORX  
Facility Address: 4623 ARTESIA BLVD STE 2  
Facility Address 2: Not reported  
Facility City: LAWNDALE  
Facility County: 19  
Facility State: CA  
Facility Zip: 90260



Map ID  
Direction  
Distance  
Elevation

MAP FINDINGS

Site

Database(s)

EDR ID Number  
EPA ID Number

**BOB LEE AUTOMOTIVE INC (Continued)**

**S106671283**

Name: BOB LEE AUTOMOTIVE INC  
Address: 4623 ARTESIA BLVD  
Address 2: Not reported  
City,State,Zip: LAWNDALE, CA 90260  
EPA ID: CAL000432694  
Inactive Date: Not reported  
Create Date: 12/19/2017  
Last Act Date: 08/20/2019  
Mailing Name: Not reported  
Mailing Address: 4623 ARTESIA BLVD  
Mailing Address 2: Not reported  
Mailing City,State,Zip: LAWNDALE, CA 90260  
Owner Name: BOB LEE AUTOMOTIVE INC  
Owner Address: 4623 ARTESIA BLVD  
Owner Address 2: Not reported  
Owner City,State,Zip: LAWNDALE, CA 90260  
Contact Name: MICHAEL FAULHABER  
Contact Address: 4623 ARTESIA BLVD  
Contact Address 2: Not reported  
City,State,Zip: LAWNDALE, CA 90260

**NAICS:**

EPA ID: CAL000432694  
Create Date: 2017-12-19 15:21:36  
NAICS Code: 811111  
NAICS Description: General Automotive Repair  
Issued EPA ID Date: 2017-12-19 15:21:36  
Inactive Date: Not reported  
Facility Name: BOB LEE AUTOMOTIVE INC  
Facility Address: 4623 ARTESIA BLVD  
Facility Address 2: Not reported  
Facility City: LAWNDALE  
Facility County: 19  
Facility State: CA  
Facility Zip: 90260

**M122**  
**SSE**  
**< 1/8**  
**0.108 mi.**  
**572 ft.**

**R & K MUFFLERS**  
**4623 ARTESIA BLVD UNIT #4**  
**LAWNDALE, CA 90260**

**RCRA NonGen / NLR** **1024872609**  
**CAL000441257**

**Site 9 of 9 in cluster M**

**Relative:**  
**Higher**  
**Actual:**  
**103 ft.**

RCRA NonGen / NLR:  
Date form received by agency:2018-11-28 00:00:00.0  
Facility name: R & K MUFFLERS  
Facility address: 4623 ARTESIA BLVD UNIT #4  
LAWNDALE, CA 90260  
EPA ID: CAL000441257  
Contact: RONY GOMEZ  
Contact address: 5015 W 133RD ST  
HAWTHORNE, CA 90250  
Contact country: Not reported  
Contact telephone: 310-469-8051  
Contact email: RANDKMUFFLERS4623@GMAIL.COM  
EPA Region: 09  
Classification: Non-Generator  
Description: Handler: Non-Generators do not presently generate hazardous waste

Map ID  
Direction  
Distance  
Elevation

MAP FINDINGS

Site

Database(s)

EDR ID Number  
EPA ID Number

**R & K MUFFLERS (Continued)**

**1024872609**

Owner/Operator Summary:

Owner/operator name: RONY GOMEZ  
Owner/operator address: 5015 W 133RD ST  
HAWTHORNE, CA 90250  
Owner/operator country: Not reported  
Owner/operator telephone: 310-469-8051  
Owner/operator email: Not reported  
Owner/operator fax: Not reported  
Owner/operator extension: Not reported  
Legal status: Other  
Owner/Operator Type: Owner  
Owner/Op start date: Not reported  
Owner/Op end date: Not reported

Owner/operator name: RONY GOMEZ  
Owner/operator address: 5015 W 133RD ST  
HAWTHORNE, CA 90250  
Owner/operator country: Not reported  
Owner/operator telephone: 310-469-8051  
Owner/operator email: Not reported  
Owner/operator fax: Not reported  
Owner/operator extension: Not reported  
Legal status: Other  
Owner/Operator Type: Operator  
Owner/Op start date: Not reported  
Owner/Op end date: Not reported

Handler Activities Summary:

U.S. importer of hazardous waste: No  
Mixed waste (haz. and radioactive): No  
Recycler of hazardous waste: No  
Transporter of hazardous waste: Yes  
Treater, storer or disposer of HW: No  
Underground injection activity: No  
On-site burner exemption: No  
Furnace exemption: No  
Used oil fuel burner: No  
Used oil processor: No  
User oil refiner: No  
Used oil fuel marketer to burner: No  
Used oil Specification marketer: No  
Used oil transfer facility: No  
Used oil transporter: No

Violation Status: No violations found

**O123**  
**SSE**  
**< 1/8**  
**0.113 mi.**  
**599 ft.**

**LAUNDRYTIME**  
**15900 INGLEWOOD AVE**  
**LAWNDALE, CA 90260**  
**Site 1 of 9 in cluster O**

**EDR Hist Cleaner** **1018881200**  
**N/A**

**Relative:**  
**Higher**

EDR Hist Cleaner

**Actual:**  
**65 ft.**

Year: Name:  
1977 FUCH BARRY  
1978 FUCH BARRY  
1979 FUCH BARRY

Type:  
Garment Pressing And Cleaners' Agents  
Garment Pressing And Cleaners' Agents  
Garment Pressing And Cleaners' Agents

Map ID  
 Direction  
 Distance  
 Elevation

MAP FINDINGS

Site

Database(s)

EDR ID Number  
 EPA ID Number

**LAUNDRYTIME (Continued)**

**1018881200**

1980	FUCH BARRY	Garment Pressing And Cleaners' Agents
1982	FUCH BARRY	Garment Pressing And Cleaners' Agents
1983	FUCH BARRY	Garment Pressing And Cleaners' Agents
1985	FUCH BARRY	Garment Pressing And Cleaners' Agents
1986	FUCH BARRY	Garment Pressing And Cleaners' Agents
1987	FUCH BARRY	Garment Pressing And Cleaners' Agents
1988	FUCH BARRY	Garment Pressing And Cleaners' Agents
1989	LAUNDRYTIME	Garment Pressing And Cleaners' Agents
1990	LAUNDRYTIME	Garment Pressing And Cleaners' Agents
1991	LAUNDRYTIME	Garment Pressing And Cleaners' Agents
1992	LAUNDRYTIME	Garment Pressing And Cleaners' Agents
1993	LAUNDRYTIME	Garment Pressing And Cleaners' Agents
1994	LAUNDRYTIME	Garment Pressing And Cleaners' Agents
1995	LAUNDRYTIME	Garment Pressing And Cleaners' Agents
1996	LAUNDRYTIME	Garment Pressing And Cleaners' Agents
1997	LAUNDRYTIME	Garment Pressing And Cleaners' Agents
1998	LAUNDRYTIME	Garment Pressing And Cleaners' Agents
1999	LAUNDRYTIME	Garment Pressing And Cleaners' Agents
2000	LAUNDRYTIME	Garment Pressing And Cleaners' Agents
2001	LAUNDRYTIME	Garment Pressing And Cleaners' Agents
2002	LAUNDRYTIME	Garment Pressing And Cleaners' Agents

**O124**  
**SSE**  
 < 1/8  
 0.122 mi.  
 644 ft.

**SHERVIN ENTERPRISES**  
**15922 INGLEWOOD AVE**  
**LAWNDALE, CA 90260**  
 Site 2 of 9 in cluster O

**EDR Hist Auto**    **1021135991**  
 N/A

**Relative:**  
**Higher**

EDR Hist Auto

**Actual:**  
 65 ft.

Year:	Name:	Type:
1996	ARCO GAS STATION	Gasoline Service Stations
1997	ARCO GAS STATION	Gasoline Service Stations
2000	SHERVIN ENTERPRISES	Gasoline Service Stations
2001	SHERVIN ENTERPRISES	Gasoline Service Stations
2002	SHERVIN ENTERPRISES	Gasoline Service Stations
2002	E & F ARCO INC	Gasoline Service Stations
2003	SHERVIN ENTERPRISES	Gasoline Service Stations
2003	E & F ARCO INC	Gasoline Service Stations
2004	SHERVIN ENTERPRISES	Gasoline Service Stations
2004	E & F ARCO INC	Gasoline Service Stations
2005	E & F ARCO INC	Gasoline Service Stations, NEC
2005	SHERVIN ENTERPRISES	Gasoline Service Stations
2006	SHERVIN ENTERPRISES	Gasoline Service Stations
2006	E & F ARCO INC	Gasoline Service Stations, NEC
2007	SHERVIN ENTERPRISES	Gasoline Service Stations
2007	E & F ARCO INC	Gasoline Service Stations, NEC
2008	SHERVIN ENTERPRISES	Gasoline Service Stations
2008	E & F ARCO INC	Gasoline Service Stations, NEC
2009	E & F ARCO INC	Gasoline Service Stations, NEC
2009	SHERVIN ENTERPRISES	Gasoline Service Stations
2010	SHERVIN ENTERPRISES	Gasoline Service Stations
2010	E & F ARCO INC	Gasoline Service Stations, NEC
2011	E & F ARCO INC	Gasoline Service Stations, NEC
2011	SHERVIN ENTERPRISES	Gasoline Service Stations
2012	E & F ARCO INC	Gasoline Service Stations, NEC
2012	SHERVIN ENTERPRISES	Gasoline Service Stations
2013	SHERVIN ENTERPRISES	Gasoline Service Stations

Map ID  
 Direction  
 Distance  
 Elevation

MAP FINDINGS

Site

Database(s)

EDR ID Number  
 EPA ID Number

**SHERVIN ENTERPRISES (Continued)**

**1021135991**

2013	E & F ARCO INC	Gasoline Service Stations, NEC
2014	E & F ARCO INC	Gasoline Service Stations, NEC
2014	SHERVIN ENTERPRISES	Gasoline Service Stations

**O125**  
**SSE**  
 < 1/8  
 0.122 mi.  
 644 ft.

**AROC/C/O SHERVIN KHODADAD**  
**15922 INGLEWOOD AVE**  
**LAWNDALE, CA 90057**  
 Site 3 of 9 in cluster O

**LUST** **S101296640**  
**SWEEPS UST** **N/A**

**Relative:**  
**Higher**  
**Actual:**  
**65 ft.**

**LUST REG 4:**

Region:	4	
Regional Board:	04	
County:	Los Angeles	
Facility Id:	I-16072	
Status:	Remedial action (cleanup) Underway	
Substance:	Gasoline	
Substance Quantity:	Not reported	
Local Case No:	Not reported	
Case Type:	Groundwater	
Abatement Method Used at the Site:		Not reported
Global ID:	T0603704384	
W Global ID:	Not reported	
Staff:	AT	
Local Agency:	19000	
Cross Street:	160TH ST	
Enforcement Type:	DLSEL	
Date Leak Discovered:	5/5/1992	
Date Leak First Reported:		5/13/1992
Date Leak Record Entered:	8/20/1992	
Date Confirmation Began:	5/13/1992	
Date Leak Stopped:	4/8/1992	
Date Case Last Changed on Database:		5/9/2002
Date the Case was Closed:		Not reported
How Leak Discovered:	Tank Test	
How Leak Stopped:	Not reported	
Cause of Leak:	Structure Failure	
Leak Source:	Piping	
Operator:	FLORA KHODADALI	
Water System:	Not reported	
Well Name:	Not reported	
Approx. Dist To Production Well (ft):		1836.3412678683320656188181628
Source of Cleanup Funding:		Piping
Preliminary Site Assessment Workplan Submitted:	4/25/1996	
Preliminary Site Assessment Began:	9/3/1996	
Pollution Characterization Began:	12/10/1997	
Remediation Plan Submitted:	6/6/2000	
Remedial Action Underway:	10/11/2001	
Post Remedial Action Monitoring Began:		Not reported
Enforcement Action Date:		3/5/2001
Historical Max MTBE Date:		11/12/2001
Hist Max MTBE Conc in Groundwater:		72500000
Hist Max MTBE Conc in Soil:		Not reported
Significant Interim Remedial Action Taken:		Not reported
GW Qualifier:	=	
Soil Qualifier:	Not reported	
Organization:	Not reported	
Owner Contact:	Not reported	

Map ID  
Direction  
Distance  
Elevation

MAP FINDINGS

Site

Database(s)

EDR ID Number  
EPA ID Number

**AROC/C/O SHERVIN KHODADAD (Continued)**

**S101296640**

Responsible Party: FLORA KHODADADI  
RP Address: 818 S SHENANDOAH ST,  
Program: LUST  
Lat/Long: 33.8860027 / -1  
Local Agency Staff: Not reported  
Beneficial Use: Not reported  
Priority: Not reported  
Cleanup Fund Id: Not reported  
Suspended: Not reported  
Assigned Name: Not reported  
Summary: ACTIVE GAS & DIESEL FUEL STATION. SAP PLAN SUBMITTED 4/7/97.GW @ 26.5 FT. FLOW DIRECTION NW. 4 TANKS (3-GAS, 1-DIESEL). PROPOSES TO INSTALL AT LEAST 4 WELLS TO DEFINE THE PLUME. 158 FP WERE REMOVED; 3/19/01 GW MON WELL INST

**SWEEPS UST:**

Name: AROC/C/O SHERVIN KHODADAD  
Address: 15922 INGLEWOOD AVE  
City: LAWNSDALE  
Status: Active  
Comp Number: 16072  
Number: 2  
Board Of Equalization: Not reported  
Referral Date: 01-02-91  
Action Date: 01-02-91  
Created Date: 01-02-91  
Owner Tank Id: Not reported  
SWRCB Tank Id: 19-000-016072-000002  
Tank Status: A  
Capacity: 10000  
Active Date: 01-02-91  
Tank Use: M.V. FUEL  
STG: P  
Content: LEADED  
Number Of Tanks: Not reported

Name: AROC/C/O SHERVIN KHODADAD  
Address: 15922 INGLEWOOD AVE  
City: LAWNSDALE  
Status: Active  
Comp Number: 16072  
Number: 2  
Board Of Equalization: Not reported  
Referral Date: 01-02-91  
Action Date: 01-02-91  
Created Date: 01-02-91  
Owner Tank Id: 3  
SWRCB Tank Id: 19-000-016072-000003  
Tank Status: A  
Capacity: 8000  
Active Date: 01-02-91  
Tank Use: M.V. FUEL  
STG: P  
Content: REG UNLEADED  
Number Of Tanks: Not reported

Name: AROC/C/O SHERVIN KHODADAD



Map ID  
Direction  
Distance  
Elevation

MAP FINDINGS

Site

Database(s)

EDR ID Number  
EPA ID Number

**AROC/C/O SHERVIN KHODADAD (Continued)**

**S101296640**

Address: 15922 INGLEWOOD AVE  
City: LAWNSDALE  
Status: Active  
Comp Number: 16072  
Number: 2  
Board Of Equalization: Not reported  
Referral Date: 01-02-91  
Action Date: 01-02-91  
Created Date: 01-02-91  
Owner Tank Id: 4  
SWRCB Tank Id: 19-000-016072-000004  
Tank Status: A  
Capacity: 8000  
Active Date: 01-02-91  
Tank Use: M.V. FUEL  
STG: P  
Content: DIESEL  
Number Of Tanks: Not reported

Name: AROC/C/O SHERVIN KHODADAD  
Address: 15922 INGLEWOOD AVE  
City: LAWNSDALE  
Status: Active  
Comp Number: 16072  
Number: 2  
Board Of Equalization: Not reported  
Referral Date: 01-02-91  
Action Date: 01-02-91  
Created Date: 01-02-91  
Owner Tank Id: Not reported  
SWRCB Tank Id: 19-000-016072-000001  
Tank Status: A  
Capacity: 12000  
Active Date: 01-02-91  
Tank Use: M.V. FUEL  
STG: P  
Content: REG UNLEADED  
Number Of Tanks: 4

**O126**  
**SSE**  
**< 1/8**  
**0.122 mi.**  
**644 ft.**

**E AND F ARCO**  
**15922 INGLEWOOD AVE**  
**LAWNSDALE, CA 90260**  
**Site 4 of 9 in cluster O**

**CERS HAZ WASTE**  
**CERS TANKS**  
**HAZNET**  
**CERS**  
**HWTS**

**S112881584**  
**N/A**

**Relative:**  
**Higher**  
**Actual:**  
**65 ft.**

CERS HAZ WASTE:  
Name: ARCO (E AND F INC)  
Address: 15922 INGLEWOOD AVE  
City,State,Zip: LAWNSDALE, CA 90260  
Site ID: 6563  
CERS ID: 10264159  
CERS Description: Hazardous Waste Generator

CERS TANKS:  
Name: ARCO (E AND F INC)  
Address: 15922 INGLEWOOD AVE  
City,State,Zip: LAWNSDALE, CA 90260

Map ID  
Direction  
Distance  
Elevation

MAP FINDINGS

Site

Database(s)

EDR ID Number  
EPA ID Number

**E AND F ARCO (Continued)**

**S112881584**

Site ID: 6563  
CERS ID: 10264159  
CERS Description: Underground Storage Tank

HAZNET:

Name: E AND F ARCO  
Address: 15922 INGLEWOOD AVE  
Address 2: Not reported  
City,State,Zip: LAWNDALE, CA 902600000  
Contact: TODD HAYES - GEOLOGIST  
Telephone: 8056501400  
Mailing Name: Not reported  
Mailing Address: 818 S SHENANDOAH ST

Year: 1998  
Gepaid: CAC001313544  
TSD EPA ID: CAD028409019  
CA Waste Code: 134 - Aqueous solution with total organic residues less than 10 percent  
Disposal Method: T01 - Treatment, Tank  
Tons: 1.386

Year: 1998  
Gepaid: CAC001313544  
TSD EPA ID: CAD028409019  
CA Waste Code: 212 - Oxygenated solvents (acetone, butanol, ethyl acetate, etc.)  
Disposal Method: H01 - Transfer Station  
Tons: 0.0297

Year: 1998  
Gepaid: CAC001313544  
TSD EPA ID: CAD982484933  
CA Waste Code: 512 - Other empty containers 30 gallons or more  
Disposal Method: R01 - Recycler  
Tons: 19.25

Year: 1998  
Gepaid: CAC001313544  
TSD EPA ID: CAT080013352  
CA Waste Code: 241 - Tank bottom waste  
Disposal Method: R01 - Recycler  
Tons: 2.919

Year: 1998  
Gepaid: CAC001313544  
TSD EPA ID: CAD008488025  
CA Waste Code: 135 - Unspecified aqueous solution  
Disposal Method: T01 - Treatment, Tank  
Tons: 2.31

Additional Info:

Year: 1998  
Gen EPA ID: CAC001313544  
Shipment Date: 19980710  
Creation Date: 9/15/1998 0:00:00

Map ID  
Direction  
Distance  
Elevation

MAP FINDINGS

Site

Database(s)

EDR ID Number  
EPA ID Number

**E AND F ARCO (Continued)**

**S112881584**

Receipt Date:	19980710
Manifest ID:	97328814
Trans EPA ID:	CAD982030173
Trans Name:	Not reported
Trans 2 EPA ID:	Not reported
Trans 2 Name:	Not reported
TSDF EPA ID:	CAD028409019
Trans Name:	Not reported
TSDF Alt EPA ID:	CAD028409019
TSDF Alt Name:	Not reported
CA Waste Code:	134 - Aqueous solution with <10% total organic residues
RCRA Code:	Not reported
Disposal Method:	T01 - Treatment, Tank
Quantity Tons:	1.386
Waste Quantity:	330
Quantity Unit:	G
Additional Code 1:	Not reported
Additional Code 2:	Not reported
Additional Code 3:	Not reported
Additional Code 4:	Not reported
Additional Code 5:	Not reported
Shipment Date:	19980623
Creation Date:	9/3/1998 0:00:00
Receipt Date:	19980626
Manifest ID:	96735105
Trans EPA ID:	CAD983668583
Trans Name:	Not reported
Trans 2 EPA ID:	Not reported
Trans 2 Name:	Not reported
TSDF EPA ID:	CAD028409019
Trans Name:	Not reported
TSDF Alt EPA ID:	CAD028409019
TSDF Alt Name:	Not reported
CA Waste Code:	212 - Oxygenated solvents (acetone, butanol, ethyl acetate, etc.
RCRA Code:	D001
Disposal Method:	H01 - Transfer Station
Quantity Tons:	0.0297
Waste Quantity:	9
Quantity Unit:	G
Additional Code 1:	Not reported
Additional Code 2:	Not reported
Additional Code 3:	Not reported
Additional Code 4:	Not reported
Additional Code 5:	Not reported
Shipment Date:	19980619
Creation Date:	9/3/1998 0:00:00
Receipt Date:	19980629
Manifest ID:	96735066
Trans EPA ID:	CAD983668583
Trans Name:	Not reported
Trans 2 EPA ID:	Not reported
Trans 2 Name:	Not reported
TSDF EPA ID:	CAD008488025
Trans Name:	Not reported
TSDF Alt EPA ID:	CAD008488025

Map ID  
Direction  
Distance  
Elevation

MAP FINDINGS

Site

Database(s)

EDR ID Number  
EPA ID Number

**E AND F ARCO (Continued)**

**S112881584**

TSDf Alt Name:	Not reported
CA Waste Code:	135 - Unspecified aqueous solution
RCRA Code:	D001
Disposal Method:	T01 - Treatment, Tank
Quantity Tons:	2.31
Waste Quantity:	550
Quantity Unit:	G
Additional Code 1:	Not reported
Additional Code 2:	Not reported
Additional Code 3:	Not reported
Additional Code 4:	Not reported
Additional Code 5:	Not reported
Shipment Date:	19980610
Creation Date:	8/3/1998 0:00:00
Receipt Date:	19980611
Manifest ID:	97329378
Trans EPA ID:	CAD982030173
Trans Name:	Not reported
Trans 2 EPA ID:	Not reported
Trans 2 Name:	Not reported
TSDf EPA ID:	CAD982484933
Trans Name:	Not reported
TSDf Alt EPA ID:	Not reported
TSDf Alt Name:	Not reported
CA Waste Code:	512 - Other empty containers 30 gallons or more
RCRA Code:	Not reported
Disposal Method:	R01 - Recycler
Quantity Tons:	10
Waste Quantity:	20000
Quantity Unit:	P
Additional Code 1:	Not reported
Additional Code 2:	Not reported
Additional Code 3:	Not reported
Additional Code 4:	Not reported
Additional Code 5:	Not reported
Shipment Date:	19980610
Creation Date:	8/3/1998 0:00:00
Receipt Date:	19980611
Manifest ID:	97329377
Trans EPA ID:	CAD982030173
Trans Name:	Not reported
Trans 2 EPA ID:	Not reported
Trans 2 Name:	Not reported
TSDf EPA ID:	CAD982484933
Trans Name:	Not reported
TSDf Alt EPA ID:	Not reported
TSDf Alt Name:	Not reported
CA Waste Code:	512 - Other empty containers 30 gallons or more
RCRA Code:	Not reported
Disposal Method:	R01 - Recycler
Quantity Tons:	9.25
Waste Quantity:	18500
Quantity Unit:	P
Additional Code 1:	Not reported
Additional Code 2:	Not reported

Map ID  
Direction  
Distance  
Elevation

MAP FINDINGS

Site

Database(s)

EDR ID Number  
EPA ID Number

**E AND F ARCO (Continued)**

**S112881584**

Additional Code 3: Not reported  
Additional Code 4: Not reported  
Additional Code 5: Not reported

Shipment Date: 19980610  
Creation Date: 9/3/1998 0:00:00  
Receipt Date: 19980611  
Manifest ID: 97329379  
Trans EPA ID: CAD982030173  
Trans Name: Not reported  
Trans 2 EPA ID: Not reported  
Trans 2 Name: Not reported  
TSDf EPA ID: CAT080013352  
Trans Name: Not reported  
TSDf Alt EPA ID: Not reported  
TSDf Alt Name: Not reported  
CA Waste Code: 241 - Tank bottom waste 251 Still bottoms with halogenated organics  
RCRA Code: Not reported  
Disposal Method: R01 - Recycler  
Quantity Tons: 2.919  
Waste Quantity: 700  
Quantity Unit: G  
Additional Code 1: Not reported  
Additional Code 2: Not reported  
Additional Code 3: Not reported  
Additional Code 4: Not reported  
Additional Code 5: Not reported

CERS:  
Name: ARCO (E AND F INC)  
Address: 15922 INGLEWOOD AVE  
City,State,Zip: LAWNDALE, CA 90260  
Site ID: 6563  
CERS ID: 10264159  
CERS Description: Chemical Storage Facilities

Violations:  
Site ID: 6563  
Site Name: ARCO (E AND F INC)  
Violation Date: 05-10-2017  
Citation: HSC 6.75 25299.30-25299.34 - California Health and Safety Code, Chapter 6.75, Section(s) 25299.30-25299.34  
Violation Description: Failure to submit and maintain complete and current Certification of Financial Responsibility or other mechanism of financial assurance.  
Violation Notes: Returned to compliance on 07/10/2017.  
Violation Division: Los Angeles County Department of Public Works  
Violation Program: UST  
Violation Source: CERS

Site ID: 6563  
Site Name: ARCO (E AND F INC)  
Violation Date: 05-11-2016  
Citation: 23 CCR 16 2715(a) - California Code of Regulations, Title 23, Chapter 16, Section(s) 2715(a)  
Violation Description: The owner/operator has failed to designate an UST operator or to inform the CUPA or any change in the designated UST operator(s) within 30 days after a change.

Map ID  
Direction  
Distance  
Elevation

MAP FINDINGS

Site

Database(s)

EDR ID Number  
EPA ID Number

**E AND F ARCO (Continued)**

**S112881584**

Violation Notes: Returned to compliance on 08/18/2016.  
Violation Division: Los Angeles County Department of Public Works  
Violation Program: UST  
Violation Source: CERS

Site ID: 6563  
Site Name: ARCO (E AND F INC)  
Violation Date: 05-23-2018  
Citation: 23 CCR 16 2712(i) - California Code of Regulations, Title 23, Chapter 16, Section(s) 2712(i)  
Violation Description: Failure to retain a copy of the permit to operate at the facility.  
Violation Notes: Returned to compliance on 05/14/2019.  
Violation Division: Los Angeles County Department of Public Works  
Violation Program: UST  
Violation Source: CERS

Site ID: 6563  
Site Name: ARCO (E AND F INC)  
Violation Date: 05-22-2015  
Citation: HSC 6.7 25286(a) - California Health and Safety Code, Chapter 6.7, Section(s) 25286(a)  
Violation Description: Failure to submit an complete and accurate application for a permit to operate an underground storage tank, or for renewal of the permit.  
Violation Notes: Returned to compliance on 07/26/2016.  
Violation Division: Los Angeles County Department of Public Works  
Violation Program: UST  
Violation Source: CERS

Site ID: 6563  
Site Name: ARCO (E AND F INC)  
Violation Date: 05-22-2015  
Citation: 23 CCR 16 2711(a)(8) - California Code of Regulations, Title 23, Chapter 16, Section(s) 2711(a)(8)  
Violation Description: Failure to submit, obtain approval, or maintain a complete/accurate plot plan.  
Violation Notes: Returned to compliance on 07/26/2016.  
Violation Division: Los Angeles County Department of Public Works  
Violation Program: UST  
Violation Source: CERS

Site ID: 6563  
Site Name: ARCO (E AND F INC)  
Violation Date: 05-23-2018  
Citation: 23 CCR 16 2715(i) - California Code of Regulations, Title 23, Chapter 16, Section(s) 2715(i)  
Violation Description: Failure to have a properly qualified service technician test leak detection equipment as required every 12 months (vapor, pressure, hydrostatic (VPH) system, sensors, line-leak detectors (LLD), automatic tank gauge (ATG), etc.).  
Violation Notes: Returned to compliance on 05/14/2019.  
Violation Division: Los Angeles County Department of Public Works  
Violation Program: UST  
Violation Source: CERS

Site ID: 6563  
Site Name: ARCO (E AND F INC)  
Violation Date: 05-22-2015



Map ID  
Direction  
Distance  
Elevation

MAP FINDINGS

Site

Database(s)

EDR ID Number  
EPA ID Number

**E AND F ARCO (Continued)**

**S112881584**

Citation: HSC 6.7 25299 - California Health and Safety Code, Chapter 6.7, Section(s) 25299  
Violation Description: Failure to comply with one or more of the operating permit conditions.  
Violation Notes: Returned to compliance on 07/26/2016.  
Violation Division: Los Angeles County Department of Public Works  
Violation Program: UST  
Violation Source: CERS

Site ID: 6563  
Site Name: ARCO (E AND F INC)  
Violation Date: 05-14-2019  
Citation: 23 CCR 16 2712(b)(1)(G) - California Code of Regulations, Title 23, Chapter 16, Section(s) 2712(b)(1)(G)  
Violation Description: Failure to comply with one or more of the following overfill prevention equipment requirements: Alert the transfer operator when the tank is 90 percent full by restricting the flow into the tank or triggering an audible and visual alarm; or Restrict delivery of flow to the tank at least 30 minutes before the tank overfills, provided the restriction occurs when the tank is filled to no more than 95 percent of capacity; and activate an audible alarm at least five minutes before the tank overfills; or Provide positive shut-off of flow to the tank when the tank is filled to no more than 95 percent of capacity; or Provide positive shut-off of flow to the tank so that none of the fittings located on the top of the tank are exposed to product due to overfilling. Install/retrofit overfill prevention equipment that does not use flow restrictors on vent piping to meet overfill prevention equipment requirements when the overfill prevention equipment is installed, repaired, or replaced on and after October 1,- 2018. For USTs installed before October 1, 2018, perform an inspection by October 13, 2018 and every 36 months thereafter. For USTs installed on and after October- 1,- 2018, perform an inspection at installation and every 36 months thereafter. Inspected within 30 days after a repair to the overfill prevention equipment. Inspected using an applicable manufacturer guidelines, industry codes, engineering standards, or a method approved by a professional engineer. Inspected by a certified UST service technician. Maintain records of overfill prevention equipment inspection for 36 months.  
Violation Notes: Not reported  
Violation Division: Los Angeles County Department of Public Works  
Violation Program: UST  
Violation Source: CERS

Site ID: 6563  
Site Name: ARCO (E AND F INC)  
Violation Date: 05-14-2019  
Citation: 23 CCR 16 2637(f) - California Code of Regulations, Title 23, Chapter 16, Section(s) 2637(f)  
Violation Description: Failure to submit a copy of the secondary containment test results on the G Secondary Containment Testing report FormG to the UPA within 30 days after the test.  
Violation Notes: Not reported  
Violation Division: Los Angeles County Department of Public Works  
Violation Program: UST  
Violation Source: CERS

Site ID: 6563  
Site Name: ARCO (E AND F INC)

Map ID  
Direction  
Distance  
Elevation

MAP FINDINGS

Site

Database(s)

EDR ID Number  
EPA ID Number

**E AND F ARCO (Continued)**

**S112881584**

Violation Date: 05-11-2016  
Citation: 23 CCR 16 2712(i) - California Code of Regulations, Title 23, Chapter 16, Section(s) 2712(i)  
Violation Description: Failure to submit, obtain approval, or maintain a complete/accurate response plan.  
Violation Notes: Returned to compliance on 08/18/2016.  
Violation Division: Los Angeles County Department of Public Works  
Violation Program: UST  
Violation Source: CERS

Site ID: 6563  
Site Name: ARCO (E AND F INC)  
Violation Date: 05-10-2017  
Citation: 23 CCR 16 2631(g), 2632(c)(2)(A) & (B) - California Code of Regulations, Title 23, Chapter 16, Section(s) 2631(g), 2632(c)(2)(A) & (B)  
Violation Description: Failure of the double-walled interstitial space of the tank to be continuously monitored with an audible and visual alarm.  
Violation Notes: Returned to compliance on 07/10/2017.  
Violation Division: Los Angeles County Department of Public Works  
Violation Program: UST  
Violation Source: CERS

Site ID: 6563  
Site Name: ARCO (E AND F INC)  
Violation Date: 05-11-2016  
Citation: 23 CCR 16 2712(b) - California Code of Regulations, Title 23, Chapter 16, Section(s) 2712(b)  
Violation Description: Failure to maintain records of repairs, lining, and upgrades on site, or off site if approved by the CUPA, for the life of the underground storage tank and/or failure to maintain written monitoring and maintenance records on site, or off site if approved by the CUPA, for a period of 3 years, 6 1/2 years for cathodic protection, and 5 years for written performance claims pertaining to release detection systems and calibration and maintenance records for such systems.  
Violation Notes: Returned to compliance on 08/18/2016.  
Violation Division: Los Angeles County Department of Public Works  
Violation Program: UST  
Violation Source: CERS

Site ID: 6563  
Site Name: ARCO (E AND F INC)  
Violation Date: 05-11-2016  
Citation: HSC 6.75 25299.30-25299.34 - California Health and Safety Code, Chapter 6.75, Section(s) 25299.30-25299.34  
Violation Description: Failure to submit and maintain complete and current Certification of Financial Responsibility or other mechanism of financial assurance.  
Violation Notes: Returned to compliance on 08/18/2016.  
Violation Division: Los Angeles County Department of Public Works  
Violation Program: UST  
Violation Source: CERS

Site ID: 6563  
Site Name: ARCO (E AND F INC)  
Violation Date: 05-11-2016  
Citation: 23 CCR 16 2712(i) - California Code of Regulations, Title 23, Chapter 16, Section(s) 2712(i)

Map ID  
Direction  
Distance  
Elevation

MAP FINDINGS

Site

Database(s)

EDR ID Number  
EPA ID Number

**E AND F ARCO (Continued)**

**S112881584**

Violation Description: Failure to maintain on site an approved monitoring plan.  
Violation Notes: Returned to compliance on 08/18/2016.  
Violation Division: Los Angeles County Department of Public Works  
Violation Program: UST  
Violation Source: CERS

Site ID: 6563  
Site Name: ARCO (E AND F INC)  
Violation Date: 05-22-2015  
Citation: HSC 6.7 25284(a)(3) - California Health and Safety Code, Chapter 6.7, Section(s) 25284(a)(3)

Violation Description: Failure to submit, maintain, or implement an owner/operator written agreement.  
Violation Notes: Returned to compliance on 07/26/2016.  
Violation Division: Los Angeles County Department of Public Works  
Violation Program: UST  
Violation Source: CERS

Site ID: 6563  
Site Name: ARCO (E AND F INC)  
Violation Date: 05-10-2017  
Citation: 23 CCR 16 2641(h) - California Code of Regulations, Title 23, Chapter 16, Section(s) 2641(h)

Violation Description: Failure to have an approved UST Monitoring Plan.  
Violation Notes: Returned to compliance on 07/10/2017.  
Violation Division: Los Angeles County Department of Public Works  
Violation Program: UST  
Violation Source: CERS

Site ID: 6563  
Site Name: ARCO (E AND F INC)  
Violation Date: 05-11-2016  
Citation: HSC 6.7 25291 - California Health and Safety Code, Chapter 6.7, Section(s) 25291

Violation Description: Failure to maintain under-dispenser containment, sumps, and/or other secondary containment in good condition and/or free of debris/liquid.  
Violation Notes: Returned to compliance on 08/18/2016.  
Violation Division: Los Angeles County Department of Public Works  
Violation Program: UST  
Violation Source: CERS

Site ID: 6563  
Site Name: ARCO (E AND F INC)  
Violation Date: 05-10-2017  
Citation: 23 CCR 16 2712(i) - California Code of Regulations, Title 23, Chapter 16, Section(s) 2712(i)

Violation Description: Failure to have a UST Monitoring Plan available on site.  
Violation Notes: Returned to compliance on 07/10/2017.  
Violation Division: Los Angeles County Department of Public Works  
Violation Program: UST  
Violation Source: CERS

Site ID: 6563  
Site Name: ARCO (E AND F INC)  
Violation Date: 05-11-2016  
Citation: 23 CCR 16 2711(a)(8) - California Code of Regulations, Title 23, Chapter 16, Section(s) 2711(a)(8)

Map ID  
Direction  
Distance  
Elevation

MAP FINDINGS

Site

Database(s)

EDR ID Number  
EPA ID Number

**E AND F ARCO (Continued)**

**S112881584**

Violation Description: Failure to submit, obtain approval, or maintain a complete/accurate plot plan.  
Violation Notes: Returned to compliance on 08/18/2016.  
Violation Division: Los Angeles County Department of Public Works  
Violation Program: UST  
Violation Source: CERS

Site ID: 6563  
Site Name: ARCO (E AND F INC)  
Violation Date: 05-11-2016  
Citation: HSC 6.7 25299 - California Health and Safety Code, Chapter 6.7, Section(s) 25299

Violation Description: Failure to comply with one or more of the operating permit conditions.  
Violation Notes: Returned to compliance on 08/18/2016.  
Violation Division: Los Angeles County Department of Public Works  
Violation Program: UST  
Violation Source: CERS

Site ID: 6563  
Site Name: ARCO (E AND F INC)  
Violation Date: 05-11-2016  
Citation: 23 CCR 16 2712(f) - California Code of Regulations, Title 23, Chapter 16, Section(s) 2712(f)

Violation Description: Failure to implement the corrections specified in the inspection report within 30 calendar days of receiving an inspection report from either the local agency or the special inspector.  
Violation Notes: Returned to compliance on 08/18/2016.  
Violation Division: Los Angeles County Department of Public Works  
Violation Program: UST  
Violation Source: CERS

Site ID: 6563  
Site Name: ARCO (E AND F INC)  
Violation Date: 05-22-2015  
Citation: 23 CCR 16 2712(i) - California Code of Regulations, Title 23, Chapter 16, Section(s) 2712(i)

Violation Description: Failure to submit, obtain approval, or maintain a complete/accurate response plan.  
Violation Notes: Returned to compliance on 07/26/2016.  
Violation Division: Los Angeles County Department of Public Works  
Violation Program: UST  
Violation Source: CERS

Site ID: 6563  
Site Name: ARCO (E AND F INC)  
Violation Date: 05-22-2015  
Citation: HSC 6.75 25299.30-25299.34 - California Health and Safety Code, Chapter 6.75, Section(s) 25299.30-25299.34

Violation Description: Failure to submit and maintain complete and current Certification of Financial Responsibility or other mechanism of financial assurance.  
Violation Notes: Returned to compliance on 07/26/2016.  
Violation Division: Los Angeles County Department of Public Works  
Violation Program: UST  
Violation Source: CERS

Site ID: 6563  
Site Name: ARCO (E AND F INC)

Map ID  
Direction  
Distance  
Elevation

MAP FINDINGS

Site

Database(s)

EDR ID Number  
EPA ID Number

**E AND F ARCO (Continued)**

**S112881584**

Violation Date: 05-14-2019  
Citation: 23 CCR 16 2665(b) - California Code of Regulations, Title 23, Chapter 16, Section(s) 2665(b)  
Violation Description: "Failure to submit a copy of the overfill prevention equipment inspection results on the G Overfill Prevention Equipment Inspection Report FormG to the UPA within 30 days after the inspection. "  
Violation Notes: Not reported  
Violation Division: Los Angeles County Department of Public Works  
Violation Program: UST  
Violation Source: CERS

Site ID: 6563  
Site Name: ARCO (E AND F INC)  
Violation Date: 05-10-2017  
Citation: 23 CCR 16 2641(h) - California Code of Regulations, Title 23, Chapter 16, Section(s) 2641(h)  
Violation Description: Failure to have an approved UST Response Plan.  
Violation Notes: Returned to compliance on 07/10/2017.  
Violation Division: Los Angeles County Department of Public Works  
Violation Program: UST  
Violation Source: CERS

Site ID: 6563  
Site Name: ARCO (E AND F INC)  
Violation Date: 07-22-2013  
Citation: HSC 6.95 25505(a) - California Health and Safety Code, Chapter 6.95, Section(s) 25505(a)  
Violation Description: Owner/Operator failed to complete and/or submit a Hazardous Materials Business Plan when storing hazardous materials at or above the thresholds quantities of 55 gallons/500 lbs/200 cubic feet.  
Violation Notes: Returned to compliance on 01/07/2014. FAILED TO SUBMIT HMBP IN CERS IN ORDER TO COMPLY WITH AB2268  
Violation Division: Los Angeles County Fire Department  
Violation Program: HMRRP  
Violation Source: CERS

Site ID: 6563  
Site Name: ARCO (E AND F INC)  
Violation Date: 05-11-2016  
Citation: 23 CCR 16 2641(a) - California Code of Regulations, Title 23, Chapter 16, Section(s) 2641(a)  
Violation Description: Failure to maintain secondarily contained piping to allow liquid in the event of a leak to drain into sump (i.e. failure to remove test boot, pipe swelling).  
Violation Notes: Returned to compliance on 08/18/2016.  
Violation Division: Los Angeles County Department of Public Works  
Violation Program: UST  
Violation Source: CERS

Site ID: 6563  
Site Name: ARCO (E AND F INC)  
Violation Date: 05-11-2016  
Citation: HSC 6.7 25286(a) - California Health and Safety Code, Chapter 6.7, Section(s) 25286(a)  
Violation Description: Failure to submit a complete and accurate application for a permit to operate an underground storage tank, or for renewal of the permit.  
Violation Notes: Returned to compliance on 08/18/2016.

Map ID  
Direction  
Distance  
Elevation

MAP FINDINGS

Site

Database(s)

EDR ID Number  
EPA ID Number

**E AND F ARCO (Continued)**

**S112881584**

Violation Division: Los Angeles County Department of Public Works  
Violation Program: UST  
Violation Source: CERS

Site ID: 6563  
Site Name: ARCO (E AND F INC)  
Violation Date: 05-14-2019  
Citation: HSC 6.7 25284, 25286 - California Health and Safety Code, Chapter 6.7, Section(s) 25284, 25286

Violation Description: Failure to submit a complete and accurate application for a permit to operate a UST, or for renewal of the permit.

Violation Notes: Not reported  
Violation Division: Los Angeles County Department of Public Works  
Violation Program: UST  
Violation Source: CERS

Site ID: 6563  
Site Name: ARCO (E AND F INC)  
Violation Date: 05-22-2015  
Citation: 23 CCR 16 2638 - California Code of Regulations, Title 23, Chapter 16, Section(s) 2638

Violation Description: Failure to test leak detection equipment as required every 12 months (VPH, sensor, LLD, ATG, etc.) and/or submit monitoring system certification to the CUPA within 30 days of completion of the test  
Violation Notes: Returned to compliance on 07/26/2016.

Violation Division: Los Angeles County Department of Public Works  
Violation Program: UST  
Violation Source: CERS

Site ID: 6563  
Site Name: ARCO (E AND F INC)  
Violation Date: 05-10-2017  
Citation: 23 CCR 16 2712(i) - California Code of Regulations, Title 23, Chapter 16, Section(s) 2712(i)

Violation Description: Failure to have a UST Response Plan available on site.

Violation Notes: Returned to compliance on 07/10/2017.  
Violation Division: Los Angeles County Department of Public Works  
Violation Program: UST  
Violation Source: CERS

**Evaluation:**

Eval General Type: Compliance Evaluation Inspection  
Eval Date: 08-08-2016  
Violations Found: No  
Eval Type: Routine done by local agency  
Eval Notes: MATHEWS GHEBREHEWOT  
Eval Division: Los Angeles County Fire Department  
Eval Program: HMRRP  
Eval Source: CERS

Eval General Type: Other/Unknown  
Eval Date: 06-07-2016  
Violations Found: No  
Eval Type: Other, not routine, done by local agency  
Eval Notes: CERS CORRECTIONS AND LLD CHANGED WITHOUT PERMIT. NOTICE ISSUED  
Eval Division: Los Angeles County Department of Public Works  
Eval Program: UST



Map ID  
Direction  
Distance  
Elevation

MAP FINDINGS

Site

Database(s)

EDR ID Number  
EPA ID Number

**E AND F ARCO (Continued)**

**S112881584**

Eval Source: CERS

Eval General Type: Compliance Evaluation Inspection  
Eval Date: 07-22-2013  
Violations Found: No  
Eval Type: Routine done by local agency  
Eval Notes: Not reported  
Eval Division: Los Angeles County Fire Department  
Eval Program: HW  
Eval Source: CERS

Eval General Type: Compliance Evaluation Inspection  
Eval Date: 07-22-2013  
Violations Found: No  
Eval Type: Routine done by local agency  
Eval Notes: INSPECTED BY M. MEKASHA CONSENT GIVEN BY SHERVIA KHODADADI  
Eval Division: Los Angeles County Fire Department  
Eval Program: HW  
Eval Source: CERS

Eval General Type: Compliance Evaluation Inspection  
Eval Date: 05-11-2016  
Violations Found: Yes  
Eval Type: Routine done by local agency  
Eval Notes: PIPING UNABLE TO DRAIN;91 STP SUMP HAS LIQ BOTH SIDES; DIESEL FILL SUMP HAS LIQ ON BOTH SIDES;UDC#9/10 HAS RAG & NITRILE GLOVE BOX  
Eval Division: Los Angeles County Department of Public Works  
Eval Program: UST  
Eval Source: CERS

Eval General Type: Compliance Evaluation Inspection  
Eval Date: 05-22-2015  
Violations Found: Yes  
Eval Type: Routine done by local agency  
Eval Notes: LIQ IN DSL F/SMP & SPBK;REMOVED @ BY TECH.CTLS O'DUE 7DAYS.CERS NEED CORRS/UPLOADS.BRAVO PEN FTNGS IN STPS @ 3 OR 9 POSI.CONC IN 87 STP.  
Eval Division: Los Angeles County Department of Public Works  
Eval Program: UST  
Eval Source: CERS

Eval General Type: Compliance Evaluation Inspection  
Eval Date: 08-08-2016  
Violations Found: No  
Eval Type: Routine done by local agency  
Eval Notes: MATHEWS GHEBREHEWOT  
Eval Division: Los Angeles County Fire Department  
Eval Program: HW  
Eval Source: CERS

Eval General Type: Compliance Evaluation Inspection  
Eval Date: 05-15-2018  
Violations Found: Yes  
Eval Type: Routine done by local agency  
Eval Notes: CTLs EXPIRED 5/10/18. CTLs DONE TODAY AT INSP. ALL OTHER TESTING UP TO DATE. OSDO RECORDS MAINTAINED. NAME CHANGE TO E&F INC/E&F DANDY.  
Eval Division: Los Angeles County Department of Public Works  
Eval Program: UST

Map ID  
Direction  
Distance  
Elevation

MAP FINDINGS

Site

Database(s)

EDR ID Number  
EPA ID Number

**E AND F ARCO (Continued)**

**S112881584**

Eval Source: CERS

Eval General Type: Compliance Evaluation Inspection  
Eval Date: 05-10-2017  
Violations Found: Yes  
Eval Type: Routine done by local agency  
Eval Notes: SMPS/UDC;LLD FE PETRO(91),FX1V(87),LD2000(DSL);DW AO SMITH PIPES;F/V OVERFILL;TECH REPLACED/CERT'ED FAILED SPLIT TNK ANN DURING INSP  
Los Angeles County Department of Public Works  
Eval Division: Los Angeles County Department of Public Works  
Eval Program: UST  
Eval Source: CERS

Eval General Type: Compliance Evaluation Inspection  
Eval Date: 05-14-2019  
Violations Found: Yes  
Eval Type: Routine done by local agency  
Eval Notes: SMALL AMOUNT LIQD IN DSL FILL SUMP;REMOVED AT TIME.OVFL DONE 11/6/18;FAILED TO SUBMIT.LAST SB989 11/8/17.CERS UST ID/INSTALL DATE ERRORS  
Eval Division: Los Angeles County Department of Public Works  
Eval Program: UST  
Eval Source: CERS

Eval General Type: Compliance Evaluation Inspection  
Eval Date: 07-22-2013  
Violations Found: No  
Eval Type: Routine done by local agency  
Eval Notes: Not reported  
Eval Division: Los Angeles County Fire Department  
Eval Program: HMRRP  
Eval Source: CERS

Eval General Type: Compliance Evaluation Inspection  
Eval Date: 07-22-2013  
Violations Found: Yes  
Eval Type: Routine done by local agency  
Eval Notes: INSPECTED BY M. MEKASHA CONSENT GIVEN BY SHERVIA KHODADADI  
Eval Division: Los Angeles County Fire Department  
Eval Program: HMRRP  
Eval Source: CERS

Enforcement Action:  
Site ID: 6563  
Site Name: ARCO (E AND F INC)  
Site Address: 15922 INGLEWOOD AVE  
Site City: LAWNDALE  
Site Zip: 90260  
Enf Action Date: 07-22-2013  
Enf Action Type: Notice of Violation (Unified Program)  
Enf Action Description: Notice of Violation Issued by the Inspector at the Time of Inspection  
Enf Action Notes: Not reported  
Enf Action Division: Los Angeles County Fire Department  
Enf Action Program: HMRRP  
Enf Action Source: CERS

Coordinates:

Map ID  
Direction  
Distance  
Elevation

MAP FINDINGS

Site

Database(s)

EDR ID Number  
EPA ID Number

**E AND F ARCO (Continued)**

**S112881584**

Site ID: 6563  
Facility Name: ARCO (E AND F INC)  
Env Int Type Code: HWG  
Program ID: 10264159  
Coord Name: Not reported  
Ref Point Type Desc: Center of a facility or station.  
Latitude: 33.885720  
Longitude: -118.361050

Affiliation:

Affiliation Type Desc: CUPA District  
Entity Name: Los Angeles County Fire  
Entity Title: Not reported  
Affiliation Address: 5825 Rickenbacker Road  
Affiliation City: Commerce  
Affiliation State: CA  
Affiliation Country: Not reported  
Affiliation Zip: 90040-3027  
Affiliation Phone: (323) 890-4045

Affiliation Type Desc: Document Preparer  
Entity Name: shervin khodadadi  
Entity Title: Not reported  
Affiliation Address: Not reported  
Affiliation City: Not reported  
Affiliation State: Not reported  
Affiliation Country: Not reported  
Affiliation Zip: Not reported  
Affiliation Phone: Not reported

Affiliation Type Desc: Environmental Contact  
Entity Name: Shervin Khodadadi  
Entity Title: Not reported  
Affiliation Address: 15922 Inglewood Ave  
Affiliation City: Lawndale  
Affiliation State: CA  
Affiliation Country: Not reported  
Affiliation Zip: 90260  
Affiliation Phone: Not reported

Affiliation Type Desc: Facility Mailing Address  
Entity Name: Mailing Address  
Entity Title: Not reported  
Affiliation Address: 15922 Inglewood Ave  
Affiliation City: Lawndale  
Affiliation State: CA  
Affiliation Country: Not reported  
Affiliation Zip: 90260  
Affiliation Phone: Not reported

Affiliation Type Desc: Identification Signer  
Entity Name: shervin khodadadi  
Entity Title: manager  
Affiliation Address: Not reported  
Affiliation City: Not reported  
Affiliation State: Not reported  
Affiliation Country: Not reported

Map ID  
Direction  
Distance  
Elevation

MAP FINDINGS

Site

Database(s)

EDR ID Number  
EPA ID Number

**E AND F ARCO (Continued)**

**S112881584**

Affiliation Zip:	Not reported
Affiliation Phone:	Not reported
Affiliation Type Desc:	Operator
Entity Name:	E AND F ARCO
Entity Title:	Not reported
Affiliation Address:	Not reported
Affiliation City:	Not reported
Affiliation State:	Not reported
Affiliation Country:	Not reported
Affiliation Zip:	Not reported
Affiliation Phone:	(310) 542-7953
Affiliation Type Desc:	Parent Corporation
Entity Name:	ARCO (E AND F INC)
Entity Title:	Not reported
Affiliation Address:	Not reported
Affiliation City:	Not reported
Affiliation State:	Not reported
Affiliation Country:	Not reported
Affiliation Zip:	Not reported
Affiliation Phone:	Not reported
Affiliation Type Desc:	UST Tank Owner
Entity Name:	E AND F ARCO(E AND F INC) , flora Khodadad
Entity Title:	Not reported
Affiliation Address:	15922 Inglewood ave
Affiliation City:	Lawndale
Affiliation State:	CA
Affiliation Country:	United States
Affiliation Zip:	90260
Affiliation Phone:	(310) 625-8626
Affiliation Type Desc:	UST Property Owner Name
Entity Name:	E AND F ARCO (E AND F INC)
Entity Title:	Not reported
Affiliation Address:	15922 Inglewood ave
Affiliation City:	Lawndale
Affiliation State:	CA
Affiliation Country:	United States
Affiliation Zip:	90260
Affiliation Phone:	(310) 838-0808
Affiliation Type Desc:	UST Tank Operator
Entity Name:	E AND F ARCO (E AND F INC)
Entity Title:	Not reported
Affiliation Address:	15922 Inglewood ave
Affiliation City:	Lawndale
Affiliation State:	CA
Affiliation Country:	United States
Affiliation Zip:	90260
Affiliation Phone:	(310) 880-5854
Affiliation Type Desc:	Legal Owner
Entity Name:	Shervin Khodadadi
Entity Title:	Not reported
Affiliation Address:	15922 Inglewood Ave

Map ID  
Direction  
Distance  
Elevation

MAP FINDINGS

Site

Database(s)

EDR ID Number  
EPA ID Number

**E AND F ARCO (Continued)**

**S112881584**

Affiliation City: Lawndale  
Affiliation State: CA  
Affiliation Country: United States  
Affiliation Zip: 90260  
Affiliation Phone: (310) 542-7953

Affiliation Type Desc: Property Owner  
Entity Name: flora khodadadi  
Entity Title: Not reported  
Affiliation Address: 2827 Selby Avenue  
Affiliation City: Los Angeles  
Affiliation State: CA  
Affiliation Country: United States  
Affiliation Zip: 90064  
Affiliation Phone: (310) 625-8626

Affiliation Type Desc: UST Permit Applicant  
Entity Name: Shervin khodadadi  
Entity Title: Treasurer  
Affiliation Address: Not reported  
Affiliation City: Not reported  
Affiliation State: Not reported  
Affiliation Country: Not reported  
Affiliation Zip: Not reported  
Affiliation Phone: (310) 880-5854

**HWTS:**

Name: E AND F ARCO  
Address: 15922 INGLEWOOD AVE  
Address 2: Not reported  
City,State,Zip: LAWNDALE, CA 902600000  
EPA ID: CAC001313544  
Inactive Date: 10/25/2000  
Create Date: 06/09/1998  
Last Act Date: 10/25/2000  
Mailing Name: Not reported  
Mailing Address: 818 S SHENANDOAH ST  
Mailing Address 2: Not reported  
Mailing City,State,Zip: LOS ANGELES, CA 930050000  
Owner Name: FLORA KHODADADI  
Owner Address: 818 S SHENANDOAH ST  
Owner Address 2: Not reported  
Owner City,State,Zip: LOS ANGELES, CA 930050000  
Contact Name: TODD HAYES - GEOLOGIST  
Contact Address: 4840 MARKET ST STE B  
Contact Address 2: Not reported  
City,State,Zip: VENTURA, CA 930030000

MAP FINDINGS

Map ID			EDR ID Number
Direction			EPA ID Number
Distance			
Elevation	Site	Database(s)	

<b>O127</b> <b>SSE</b> <b>&lt; 1/8</b> <b>0.122 mi.</b> <b>644 ft.</b>	<b>ARCO (E AND F INC)</b> <b>15922 INGLEWOOD AVE</b> <b>LAWNDALE, CA 90260</b>  <b>Site 5 of 9 in cluster O</b>	<b>UST</b>	<b>U003939540</b> <b>N/A</b>
--	---	------------	---------------------------------

<b>Relative:</b> <b>Higher</b>  <b>Actual:</b> <b>65 ft.</b>	<b>UST:</b> Name: ARCO (E AND F INC) Address: 15922 INGLEWOOD AVE City,State,Zip: LAWNDALE, CA 90260 Facility ID: LACoFA0014571 Permitting Agency: Los Angeles County Fire Department Latitude: 33.88572 Longitude: -118.36105  Name: E&F ARCO Address: 15922 INGLEWOOD AVE City,State,Zip: LAWNDALE, CA 90260 Facility ID: 16072 Permitting Agency: LOS ANGELES COUNTY Latitude: 33.8870699 Longitude: -118.3597	
--	--	--

<b>O128</b> <b>SSE</b> <b>&lt; 1/8</b> <b>0.122 mi.</b> <b>644 ft.</b>	<b>E &amp; F ARCO</b> <b>15922 INGLEWOOD</b> <b>LAWNDALE, CA 90260</b>  <b>Site 6 of 9 in cluster O</b>	<b>LUST</b> <b>Cortese</b> <b>ENF</b> <b>HIST CORTESE</b> <b>WDR</b> <b>CIWQS</b> <b>CERS</b>	<b>S100926402</b> <b>N/A</b>
--	---	---	---------------------------------

<b>Relative:</b> <b>Higher</b>  <b>Actual:</b> <b>65 ft.</b>	<b>LUST:</b> Name: E & F ARCO Address: 15922 INGLEWOOD AVE City,State,Zip: LAWNDALE, CA 90260 Lead Agency: LOS ANGELES RWQCB (REGION 4) Case Type: LUST Cleanup Site Geo Track: <a href="http://geotracker.waterboards.ca.gov/profile_report.asp?global_id=T0603704384">http://geotracker.waterboards.ca.gov/profile_report.asp?global_id=T0603704384</a> Global Id: T0603704384 Latitude: 33.8860027 Longitude: -118.3610749 Status: Open - Remediation Status Date: 04/24/2006 Case Worker: AT RB Case Number: I-16072 Local Agency: LOS ANGELES COUNTY File Location: Regional Board Local Case Number: Not reported Potential Media Affect: Aquifer used for drinking water supply Potential Contaminants of Concern: Gasoline Site History: Not reported  <b>LUST:</b> Global Id: T0603704384 Contact Type: Regional Board Caseworker Contact Name: ARMAN TOUMARI Organization Name: LOS ANGELES RWQCB (REGION 4) Address: 320 WEST 4TH STREET, SUITE 200 City: LOS ANGELES Email: atoumari@waterboards.ca.gov	
--	---	--



Map ID  
Direction  
Distance  
Elevation

MAP FINDINGS

Site

Database(s)

EDR ID Number  
EPA ID Number

**E & F ARCO (Continued)**

**S100926402**

Phone Number: 2135766708  
  
Global Id: T0603704384  
Contact Type: Local Agency Caseworker  
Contact Name: JOHN AWUJO  
Organization Name: LOS ANGELES COUNTY  
Address: 900 S FREMONT AVE  
City: ALHAMBRA  
Email: jawujo@dpw.lacounty.gov  
Phone Number: 6264583507

**LUST:**

Global Id: T0603704384  
Action Type: RESPONSE  
Date: 01/15/2008  
Action: Monitoring Report - Quarterly

Global Id: T0603704384  
Action Type: RESPONSE  
Date: 10/15/2007  
Action: Monitoring Report - Quarterly

Global Id: T0603704384  
Action Type: ENFORCEMENT  
Date: 03/24/2009  
Action: Staff Letter

Global Id: T0603704384  
Action Type: ENFORCEMENT  
Date: 02/28/2019  
Action: Staff Letter

Global Id: T0603704384  
Action Type: ENFORCEMENT  
Date: 01/04/2017  
Action: Clean Up Fund - Case Closure Review Summary Report (RSR)

Global Id: T0603704384  
Action Type: RESPONSE  
Date: 04/15/2007  
Action: Monitoring Report - Quarterly

Global Id: T0603704384  
Action Type: RESPONSE  
Date: 04/15/2007  
Action: Conceptual Site Model

Global Id: T0603704384  
Action Type: RESPONSE  
Date: 07/15/2007  
Action: Monitoring Report - Quarterly

Global Id: T0603704384  
Action Type: RESPONSE  
Date: 07/15/2007  
Action: Conceptual Site Model

Map ID  
Direction  
Distance  
Elevation

MAP FINDINGS

Site

Database(s)

EDR ID Number  
EPA ID Number

**E & F ARCO (Continued)**

**S100926402**

Global Id: T0603704384  
Action Type: RESPONSE  
Date: 10/15/2013  
Action: Monitoring Report - Semi-Annually

Global Id: T0603704384  
Action Type: ENFORCEMENT  
Date: 03/27/2009  
Action: Waste Discharge Requirements

Global Id: T0603704384  
Action Type: RESPONSE  
Date: 07/15/2008  
Action: Monitoring Report - Quarterly

Global Id: T0603704384  
Action Type: RESPONSE  
Date: 07/15/2008  
Action: Soil and Water Investigation Report

Global Id: T0603704384  
Action Type: RESPONSE  
Date: 04/15/2009  
Action: Monitoring Report - Semi-Annually

Global Id: T0603704384  
Action Type: RESPONSE  
Date: 10/15/2008  
Action: Monitoring Report - Quarterly

Global Id: T0603704384  
Action Type: RESPONSE  
Date: 10/12/2009  
Action: Remedial Progress Report

Global Id: T0603704384  
Action Type: ENFORCEMENT  
Date: 05/15/2002  
Action: Staff Letter

Global Id: T0603704384  
Action Type: RESPONSE  
Date: 10/15/2008  
Action: Conceptual Site Model

Global Id: T0603704384  
Action Type: RESPONSE  
Date: 07/15/2009  
Action: Monitoring Report - Semi-Annually

Global Id: T0603704384  
Action Type: RESPONSE  
Date: 01/15/2008  
Action: Conceptual Site Model

Global Id: T0603704384  
Action Type: RESPONSE

Map ID  
Direction  
Distance  
Elevation

MAP FINDINGS

Site

Database(s)

EDR ID Number  
EPA ID Number

**E & F ARCO (Continued)**

**S100926402**

Date: 04/15/2006  
Action: CAP/RAP - Feasibility Study Report

Global Id: T0603704384  
Action Type: RESPONSE  
Date: 01/15/2010  
Action: Monitoring Report - Semi-Annually

Global Id: T0603704384  
Action Type: ENFORCEMENT  
Date: 11/07/2002  
Action: Site Visit / Inspection / Sampling

Global Id: T0603704384  
Action Type: ENFORCEMENT  
Date: 05/19/2004  
Action: Staff Letter

Global Id: T0603704384  
Action Type: ENFORCEMENT  
Date: 06/18/2004  
Action: Staff Letter

Global Id: T0603704384  
Action Type: RESPONSE  
Date: 10/15/2002  
Action: Soil and Water Investigation Report

Global Id: T0603704384  
Action Type: RESPONSE  
Date: 10/15/2002  
Action: CAP/RAP - Feasibility Study Report

Global Id: T0603704384  
Action Type: RESPONSE  
Date: 10/15/2002  
Action: Interim Remedial Action Plan

Global Id: T0603704384  
Action Type: RESPONSE  
Date: 10/15/2004  
Action: Well Installation Report

Global Id: T0603704384  
Action Type: RESPONSE  
Date: 07/15/2003  
Action: Soil and Water Investigation Report

Global Id: T0603704384  
Action Type: RESPONSE  
Date: 10/15/2002  
Action: Monitoring Report - Quarterly

Global Id: T0603704384  
Action Type: ENFORCEMENT  
Date: 03/14/2016  
Action: Staff Letter

Map ID  
Direction  
Distance  
Elevation

MAP FINDINGS

Site

Database(s)

EDR ID Number  
EPA ID Number

**E & F ARCO (Continued)**

**S100926402**

Global Id: T0603704384  
Action Type: RESPONSE  
Date: 01/15/2003  
Action: Soil and Water Investigation Report

Global Id: T0603704384  
Action Type: RESPONSE  
Date: 01/15/2003  
Action: Monitoring Report - Quarterly

Global Id: T0603704384  
Action Type: RESPONSE  
Date: 10/15/2003  
Action: Soil and Water Investigation Report

Global Id: T0603704384  
Action Type: RESPONSE  
Date: 01/15/2004  
Action: Soil and Water Investigation Report

Global Id: T0603704384  
Action Type: RESPONSE  
Date: 10/15/2003  
Action: Monitoring Report - Quarterly

Global Id: T0603704384  
Action Type: RESPONSE  
Date: 10/15/2010  
Action: Monitoring Report - Semi-Annually

Global Id: T0603704384  
Action Type: RESPONSE  
Date: 07/15/2016  
Action: Monitoring Report - Semi-Annually

Global Id: T0603704384  
Action Type: ENFORCEMENT  
Date: 12/16/2005  
Action: Staff Letter

Global Id: T0603704384  
Action Type: ENFORCEMENT  
Date: 04/08/2016  
Action: Staff Letter

Global Id: T0603704384  
Action Type: Other  
Date: 05/05/1992  
Action: Leak Discovery

Global Id: T0603704384  
Action Type: RESPONSE  
Date: 01/15/2005  
Action: Monitoring Report - Quarterly

Global Id: T0603704384  
Action Type: RESPONSE

Map ID  
Direction  
Distance  
Elevation

MAP FINDINGS

Site

Database(s)

EDR ID Number  
EPA ID Number

**E & F ARCO (Continued)**

**S100926402**

Date: 01/15/2005  
Action: Soil and Water Investigation Report

Global Id: T0603704384  
Action Type: RESPONSE  
Date: 04/15/2011  
Action: Monitoring Report - Semi-Annually

Global Id: T0603704384  
Action Type: RESPONSE  
Date: 10/15/2015  
Action: Monitoring Report - Semi-Annually

Global Id: T0603704384  
Action Type: RESPONSE  
Date: 01/15/2018  
Action: Monitoring Report - Semi-Annually

Global Id: T0603704384  
Action Type: RESPONSE  
Date: 07/15/2019  
Action: Monitoring Report - Semi-Annually

Global Id: T0603704384  
Action Type: RESPONSE  
Date: 07/15/2019  
Action: Interim Remedial Action Plan

Global Id: T0603704384  
Action Type: RESPONSE  
Date: 11/19/2019  
Action: Other Report / Document

Global Id: T0603704384  
Action Type: RESPONSE  
Date: 07/15/2019  
Action: Well Installation Report

Global Id: T0603704384  
Action Type: RESPONSE  
Date: 07/15/2017  
Action: Monitoring Report - Semi-Annually

Global Id: T0603704384  
Action Type: Other  
Date: 04/08/1992  
Action: Leak Stopped

Global Id: T0603704384  
Action Type: RESPONSE  
Date: 04/15/2005  
Action: Monitoring Report - Quarterly

Global Id: T0603704384  
Action Type: RESPONSE  
Date: 04/15/2005  
Action: Soil and Water Investigation Report

Map ID  
Direction  
Distance  
Elevation

MAP FINDINGS

Site

Database(s)

EDR ID Number  
EPA ID Number

**E & F ARCO (Continued)**

**S100926402**

Global Id:	T0603704384
Action Type:	RESPONSE
Date:	07/15/2002
Action:	Monitoring Report - Quarterly
Global Id:	T0603704384
Action Type:	RESPONSE
Date:	07/15/2003
Action:	Monitoring Report - Quarterly
Global Id:	T0603704384
Action Type:	RESPONSE
Date:	01/15/2004
Action:	Monitoring Report - Quarterly
Global Id:	T0603704384
Action Type:	RESPONSE
Date:	06/15/2004
Action:	Other Report / Document
Global Id:	T0603704384
Action Type:	RESPONSE
Date:	07/15/2004
Action:	Interim Remedial Action Plan
Global Id:	T0603704384
Action Type:	RESPONSE
Date:	07/15/2004
Action:	Soil and Water Investigation Report
Global Id:	T0603704384
Action Type:	RESPONSE
Date:	07/15/2004
Action:	Monitoring Report - Quarterly
Global Id:	T0603704384
Action Type:	RESPONSE
Date:	07/15/2004
Action:	Soil and Water Investigation Report
Global Id:	T0603704384
Action Type:	RESPONSE
Date:	06/25/2004
Action:	Soil and Water Investigation Workplan
Global Id:	T0603704384
Action Type:	RESPONSE
Date:	10/15/2004
Action:	Monitoring Report - Quarterly
Global Id:	T0603704384
Action Type:	RESPONSE
Date:	10/15/2004
Action:	Soil and Water Investigation Report
Global Id:	T0603704384
Action Type:	RESPONSE



Map ID  
Direction  
Distance  
Elevation

MAP FINDINGS

Site

Database(s)

EDR ID Number  
EPA ID Number

**E & F ARCO (Continued)**

**S100926402**

Date: 10/15/2011  
Action: Monitoring Report - Semi-Annually

Global Id: T0603704384  
Action Type: RESPONSE  
Date: 07/15/2018  
Action: Monitoring Report - Semi-Annually

Global Id: T0603704384  
Action Type: RESPONSE  
Date: 01/15/2017  
Action: Monitoring Report - Semi-Annually

Global Id: T0603704384  
Action Type: RESPONSE  
Date: 01/15/2019  
Action: Monitoring Report - Semi-Annually

Global Id: T0603704384  
Action Type: RESPONSE  
Date: 04/15/2016  
Action: Interim Remedial Action Plan - Regulator Responded

Global Id: T0603704384  
Action Type: RESPONSE  
Date: 08/15/2017  
Action: Corrective Action Plan / Remedial Action Plan - Regulator Responded

Global Id: T0603704384  
Action Type: REMEDIATION  
Date: 06/16/1998  
Action: Excavation

Global Id: T0603704384  
Action Type: REMEDIATION  
Date: 08/12/2002  
Action: Soil Vapor Extraction (SVE)

Global Id: T0603704384  
Action Type: REMEDIATION  
Date: 07/30/2002  
Action: Pump & Treat (P&T) Groundwater

Global Id: T0603704384  
Action Type: REMEDIATION  
Date: 06/27/1997  
Action: Free Product Removal

Global Id: T0603704384  
Action Type: RESPONSE  
Date: 07/15/2005  
Action: Monitoring Report - Quarterly

Global Id: T0603704384  
Action Type: RESPONSE  
Date: 07/15/2005  
Action: Soil and Water Investigation Report

Map ID  
Direction  
Distance  
Elevation

MAP FINDINGS

Site

Database(s)

EDR ID Number  
EPA ID Number

**E & F ARCO (Continued)**

**S100926402**

Global Id: T0603704384  
Action Type: RESPONSE  
Date: 01/15/2006  
Action: Monitoring Report - Quarterly

Global Id: T0603704384  
Action Type: RESPONSE  
Date: 01/15/2006  
Action: Soil and Water Investigation Report

Global Id: T0603704384  
Action Type: RESPONSE  
Date: 04/15/2006  
Action: Remedial Progress Report

Global Id: T0603704384  
Action Type: RESPONSE  
Date: 04/15/2006  
Action: Soil and Water Investigation Report

Global Id: T0603704384  
Action Type: RESPONSE  
Date: 07/15/2006  
Action: Soil and Water Investigation Report

Global Id: T0603704384  
Action Type: RESPONSE  
Date: 04/15/2012  
Action: Monitoring Report - Semi-Annually

Global Id: T0603704384  
Action Type: ENFORCEMENT  
Date: 01/17/2003  
Action: Staff Letter

Global Id: T0603704384  
Action Type: ENFORCEMENT  
Date: 10/14/2002  
Action: Notice of Violation

Global Id: T0603704384  
Action Type: ENFORCEMENT  
Date: 05/07/2002  
Action: Site Visit / Inspection / Sampling

Global Id: T0603704384  
Action Type: ENFORCEMENT  
Date: 05/30/2017  
Action: Staff Letter

Global Id: T0603704384  
Action Type: Other  
Date: 05/13/1992  
Action: Leak Reported

Global Id: T0603704384  
Action Type: RESPONSE

Map ID  
Direction  
Distance  
Elevation

MAP FINDINGS

Site

Database(s)

EDR ID Number  
EPA ID Number

**E & F ARCO (Continued)**

**S100926402**

Date: 10/15/2005  
Action: Monitoring Report - Quarterly

Global Id: T0603704384  
Action Type: RESPONSE  
Date: 10/15/2005  
Action: Soil and Water Investigation Report

Global Id: T0603704384  
Action Type: RESPONSE  
Date: 07/15/2006  
Action: Monitoring Report - Quarterly

Global Id: T0603704384  
Action Type: RESPONSE  
Date: 07/15/2006  
Action: Soil and Water Investigation Report

Global Id: T0603704384  
Action Type: RESPONSE  
Date: 04/15/2006  
Action: Monitoring Report - Quarterly

Global Id: T0603704384  
Action Type: RESPONSE  
Date: 10/15/2006  
Action: Monitoring Report - Quarterly

Global Id: T0603704384  
Action Type: RESPONSE  
Date: 10/15/2006  
Action: Conceptual Site Model

Global Id: T0603704384  
Action Type: RESPONSE  
Date: 10/15/2012  
Action: Monitoring Report - Semi-Annually

**LUST:**

Global Id: T0603704384  
Status: Open - Case Begin Date  
Status Date: 04/08/1992

Global Id: T0603704384  
Status: Open - Site Assessment  
Status Date: 05/13/1992

Global Id: T0603704384  
Status: Open - Site Assessment  
Status Date: 04/25/1996

Global Id: T0603704384  
Status: Open - Site Assessment  
Status Date: 09/03/1996

Global Id: T0603704384  
Status: Open - Site Assessment

Map ID  
Direction  
Distance  
Elevation

MAP FINDINGS

Site

Database(s)

EDR ID Number  
EPA ID Number

**E & F ARCO (Continued)**

**S100926402**

Status Date: 12/10/1997

Global Id: T0603704384  
Status: Open - Remediation  
Status Date: 06/06/2000

Global Id: T0603704384  
Status: Open - Remediation  
Status Date: 10/11/2001

Global Id: T0603704384  
Status: Open - Site Assessment  
Status Date: 09/17/2004

Global Id: T0603704384  
Status: Open - Remediation  
Status Date: 04/24/2006

**CORTESE:**

Name: E & F ARCO  
Address: 15922 INGLEWOOD AVE  
City,State,Zip: LAWNDALE, CA 90260  
Region: CORTESE  
Envirostor Id: Not reported  
Global ID: T0603704384  
Site/Facility Type: LUST CLEANUP SITE  
Cleanup Status: OPEN - REMEDIATION  
Status Date: Not reported  
Site Code: Not reported  
Latitude: Not reported  
Longitude: Not reported  
Owner: Not reported  
Enf Type: Not reported  
Swat R: Not reported  
Flag: active  
Order No: Not reported  
Waste Discharge System No: Not reported  
Effective Date: Not reported  
Region 2: Not reported  
WID Id: Not reported  
Solid Waste Id No: Not reported  
Waste Management Uit Name: Not reported  
File Name: Active Open

**ENF:**

Name: E & F ARCO GAS STATION  
Address: 15922 INGLEWOOD  
City,State,Zip: LAWNDALE, CA 90260  
Region: 4  
Facility Id: 221699  
Agency Name: Khodadadi, Flora  
Place Type: Facility  
Place Subtype: Not reported  
Facility Type: All other facilities  
Agency Type: Privately-Owned Business

Map ID  
Direction  
Distance  
Elevation

MAP FINDINGS

Site

Database(s)

EDR ID Number  
EPA ID Number

**E & F ARCO (Continued)**

**S100926402**

# Of Agencies:	1
Place Latitude:	33.886177
Place Longitude:	-118.361351
SIC Code 1:	Not reported
SIC Desc 1:	Not reported
SIC Code 2:	Not reported
SIC Desc 2:	Not reported
SIC Code 3:	Not reported
SIC Desc 3:	Not reported
NAICS Code 1:	Not reported
NAICS Desc 1:	Not reported
NAICS Code 2:	Not reported
NAICS Desc 2:	Not reported
NAICS Code 3:	Not reported
NAICS Desc 3:	Not reported
# Of Places:	1
Source Of Facility:	Reg Meas
Design Flow:	Not reported
Threat To Water Quality:	Not reported
Complexity:	Not reported
Pretreatment:	Not reported
Facility Waste Type:	Not reported
Facility Waste Type 2:	Not reported
Facility Waste Type 3:	Not reported
Facility Waste Type 4:	Not reported
Program:	UST
Program Category1:	TANKS
Program Category2:	TANKS
# Of Programs:	1
WDID:	I-16072
Reg Measure Id:	167901
Reg Measure Type:	Unregulated
Region:	4
Order #:	Not reported
Npdes# CA#:	Not reported
Major-Minor:	Not reported
Npdes Type:	Not reported
Reclamation:	Not reported
Dredge Fill Fee:	Not reported
301H:	Not reported
Application Fee Amt Received:	Not reported
Status:	Never Active
Status Date:	02/20/2013
Effective Date:	Not reported
Expiration/Review Date:	Not reported
Termination Date:	Not reported
WDR Review - Amend:	Not reported
WDR Review - Revise/Renew:	Not reported
WDR Review - Rescind:	Not reported
WDR Review - No Action Required:	Not reported
WDR Review - Pending:	Not reported
WDR Review - Planned:	Not reported
Status Enrollee:	N
Individual/General:	I
Fee Code:	Not reported
Direction/Voice:	Passive
Enforcement Id(EID):	230403

Map ID  
Direction  
Distance  
Elevation

MAP FINDINGS

Site

Database(s)

EDR ID Number  
EPA ID Number

**E & F ARCO (Continued)**

**S100926402**

Region: 4  
Order / Resolution Number: UNKNOWN  
Enforcement Action Type: Staff Enforcement Letter  
Effective Date: 08/14/2000  
Adoption/Issuance Date: Not reported  
Achieve Date: 8/31/2000  
Termination Date: 08/14/2000  
ACL Issuance Date: Not reported  
EPL Issuance Date: Not reported  
Status: Historical  
Title: Enforcement - I-16072  
Description: Level 1 enforcement letter sent 8/14/00 for FTS SAP.  
Program: UST  
Latest Milestone Completion Date: Not reported  
# Of Programs1: 1  
Total Assessment Amount: 0  
Initial Assessed Amount: 0  
Liability \$ Amount: 0  
Project \$ Amount: 0  
Liability \$ Paid: 0  
Project \$ Completed: 0  
Total \$ Paid/Completed Amount: 0

Name: E & F ARCO GAS STATION  
Address: 15922 INGLEWOOD AVENUE  
City,State,Zip: LAWNDALE, CA 90260  
Region: 4  
Facility Id: 221700  
Agency Name: ARCO E&F Arco Station  
Place Type: Service/Commercial  
Place Subtype: Service/Commercial Site, NEC  
Facility Type: All other facilities  
Agency Type: Privately-Owned Business  
# Of Agencies: 1  
Place Latitude: 33.886177  
Place Longitude: -118.361351  
SIC Code 1: 5541  
SIC Desc 1: Gasoline Service Stations  
SIC Code 2: Not reported  
SIC Desc 2: Not reported  
SIC Code 3: Not reported  
SIC Desc 3: Not reported  
NAICS Code 1: Not reported  
NAICS Desc 1: Not reported  
NAICS Code 2: Not reported  
NAICS Desc 2: Not reported  
NAICS Code 3: Not reported  
NAICS Desc 3: Not reported  
# Of Places: 1  
Source Of Facility: Reg Meas  
Design Flow: 0.029  
Threat To Water Quality: 2  
Complexity: B  
Pretreatment: X - Facility is not a POTW  
Facility Waste Type: Not reported  
Facility Waste Type 2: Not reported  
Facility Waste Type 3: Not reported



Map ID  
Direction  
Distance  
Elevation

MAP FINDINGS

Site

Database(s)

EDR ID Number  
EPA ID Number

**E & F ARCO (Continued)**

**S100926402**

Facility Waste Type 4:	Not reported
Program:	NPDNONMUNIPRCS
Program Category1:	NPDESWW
Program Category2:	NPDESWW
# Of Programs:	1
WDID:	4B196600140
Reg Measure Id:	194015
Reg Measure Type:	Enrollee
Region:	4
Order #:	R4-2003-0111
Npdes# CA#:	CAG994004
Major-Minor:	Not reported
Npdes Type:	Not reported
Reclamation:	N - No
Dredge Fill Fee:	Not reported
301H:	Not reported
Application Fee Amt Received:	2000
Status:	Historical
Status Date:	06/08/2010
Effective Date:	03/13/2001
Expiration/Review Date:	Not reported
Termination Date:	10/01/2004
WDR Review - Amend:	Not reported
WDR Review - Revise/Renew:	Not reported
WDR Review - Rescind:	Not reported
WDR Review - No Action Required:	Not reported
WDR Review - Pending:	Not reported
WDR Review - Planned:	Not reported
Status Enrollee:	Y
Individual/General:	I
Fee Code:	Not reported
Direction/Voice:	Passive
Enforcement Id(EID):	244295
Region:	4
Order / Resolution Number:	NOV
Enforcement Action Type:	Notice of Violation
Effective Date:	03/21/2003
Adoption/Issuance Date:	03/21/2003
Achieve Date:	Not reported
Termination Date:	04/21/2003
ACL Issuance Date:	Not reported
EPL Issuance Date:	Not reported
Status:	Historical
Title:	NOV sent 3/21/03 for 6 overdue DMRs.
Description:	NOV sent 3/21/03 for 6 overdue DMRs.
Program:	NPDNONMUNIPRCS
Latest Milestone Completion Date:	Not reported
# Of Programs1:	1
Total Assessment Amount:	0
Initial Assessed Amount:	0
Liability \$ Amount:	0
Project \$ Amount:	0
Liability \$ Paid:	0
Project \$ Completed:	0
Total \$ Paid/Completed Amount:	0
Name:	E & F ARCO GAS STATION

Map ID  
Direction  
Distance  
Elevation

MAP FINDINGS

Site

Database(s)

EDR ID Number  
EPA ID Number

**E & F ARCO (Continued)**

**S100926402**

Address: 15922 INGLEWOOD AVENUE  
City,State,Zip: LAWNDALE, CA 90260  
Region: 4  
Facility Id: 221700  
Agency Name: ARCO E&F Arco Station  
Place Type: Service/Commercial  
Place Subtype: Service/Commercial Site, NEC  
Facility Type: All other facilities  
Agency Type: Privately-Owned Business  
# Of Agencies: 1  
Place Latitude: 33.886177  
Place Longitude: -118.361351  
SIC Code 1: 5541  
SIC Desc 1: Gasoline Service Stations  
SIC Code 2: Not reported  
SIC Desc 2: Not reported  
SIC Code 3: Not reported  
SIC Desc 3: Not reported  
NAICS Code 1: Not reported  
NAICS Desc 1: Not reported  
NAICS Code 2: Not reported  
NAICS Desc 2: Not reported  
NAICS Code 3: Not reported  
NAICS Desc 3: Not reported  
# Of Places: 1  
Source Of Facility: Reg Meas  
Design Flow: Not reported  
Threat To Water Quality: 3  
Complexity: A  
Pretreatment: X - Facility is not a POTW  
Facility Waste Type: Contaminated ground water  
Facility Waste Type 2: Not reported  
Facility Waste Type 3: Not reported  
Facility Waste Type 4: Not reported  
Program: WDRNONMUNIPRCS  
Program Category1: WDR  
Program Category2: WDR  
# Of Programs: 1  
WDID: 4B198600003  
Reg Measure Id: 322919  
Reg Measure Type: Enrollee  
Region: 4  
Order #: R4-2007-0019  
Npdes# CA#: Not reported  
Major-Minor: Not reported  
Npdes Type: Not reported  
Reclamation: N - No  
Dredge Fill Fee: Not reported  
301H: Not reported  
Application Fee Amt Received: 3380  
Status: Historical  
Status Date: 03/19/2014  
Effective Date: 03/19/2007  
Expiration/Review Date: 12/31/2012  
Termination Date: 08/19/2011  
WDR Review - Amend: Not reported  
WDR Review - Revise/Renew: Not reported

Map ID  
Direction  
Distance  
Elevation

MAP FINDINGS

Site

Database(s)

EDR ID Number  
EPA ID Number

**E & F ARCO (Continued)**

**S100926402**

WDR Review - Rescind: Not reported  
WDR Review - No Action Required: Not reported  
WDR Review - Pending: Not reported  
WDR Review - Planned: Not reported  
Status Enrollee: Y  
Individual/General: I  
Fee Code: 15 - WDRs pending rescission  
Direction/Voice: Passive  
Enforcement Id(EID): 369832  
Region: 4  
Order / Resolution Number: NOV  
Enforcement Action Type: Notice of Violation  
Effective Date: 07/28/2009  
Adoption/Issuance Date: 07/28/2009  
Achieve Date: Not reported  
Termination Date: 07/28/2009  
ACL Issuance Date: Not reported  
EPL Issuance Date: Not reported  
Status: Historical  
Title: NOV sent 7/28/09 for 4 late monitoring reports.  
Description: NOV sent 7/28/09 for 4 late monitoring reports.  
Program: WDR  
Latest Milestone Completion Date: Not reported  
# Of Programs1: 1  
Total Assessment Amount: 0  
Initial Assessed Amount: 0  
Liability \$ Amount: 0  
Project \$ Amount: 0  
Liability \$ Paid: 0  
Project \$ Completed: 0  
Total \$ Paid/Completed Amount: 0

**HIST CORTESE:**

edr\_fname: E & F ARCO  
edr\_fadd1: 15922 INGLEWOOD  
City,State,Zip: LAWNSDALE, CA 90260  
Region: CORTESE  
Facility County Code: 19  
Reg By: LTNKA  
Reg Id: I-16072

**WDR:**

Name: E & F ARCO GAS STATION  
Address: 15922 INGLEWOOD AVENUE  
City,State,Zip: LAWNSDALE, CA 90260  
Global ID: WDR100001299  
Status: HISTORICAL - WDR

**CIWQS:**

Name: E & F ARCO GAS STATION  
Address: 15922 INGLEWOOD AVENUE  
City,State,Zip: LAWNSDALE, CA 90260  
Agency: ARCO E&F Arco Station  
Agency Address: 818 South Shenandoah Street, Los Angeles, CA 90035  
Place/Project Type: Service/Commercial Site, NEC  
SIC/NAICS: 5541

Map ID  
Direction  
Distance  
Elevation

MAP FINDINGS

Site

Database(s)

EDR ID Number  
EPA ID Number

**E & F ARCO (Continued)**

**S100926402**

Region: 4  
Program: NPDNONMUNIPRCS, WDRNONMUNIPRCS  
Regulatory Measure Status: Historical  
Regulatory Measure Type: Enrollee  
Order Number: R4-2007-0019  
WDID: 4B198600003  
NPDES Number: Not reported  
Adoption Date: Not reported  
Effective Date: 03/19/2007  
Termination Date: 08/19/2011  
Expiration/Review Date: 12/31/2012  
Design Flow: Not reported  
Major/Minor: Not reported  
Complexity: A  
TTWQ: 3  
Enforcement Actions within 5 years: 0  
Violations within 5 years: 0  
Latitude: 33.886177  
Longitude: -118.361351

**CERS:**

Name: E & F ARCO  
Address: 15922 INGLEWOOD AVE  
City,State,Zip: LAWNDALE, CA 90260  
Site ID: 216357  
CERS ID: T0603704384  
CERS Description: Leaking Underground Storage Tank Cleanup Site

**Affiliation:**

Affiliation Type Desc: Local Agency Caseworker  
Entity Name: JOHN AWUJO - LOS ANGELES COUNTY  
Entity Title: Not reported  
Affiliation Address: 900 S FREMONT AVE  
Affiliation City: ALHAMBRA  
Affiliation State: CA  
Affiliation Country: Not reported  
Affiliation Zip: Not reported  
Affiliation Phone: 6264583507

Affiliation Type Desc: Regional Board Caseworker  
Entity Name: ARMAN TOUMARI - LOS ANGELES RWQCB (REGION 4)  
Entity Title: Not reported  
Affiliation Address: 320 WEST 4TH STREET, SUITE 200  
Affiliation City: LOS ANGELES  
Affiliation State: CA  
Affiliation Country: Not reported  
Affiliation Zip: Not reported  
Affiliation Phone: 2135766708

Name: E & F ARCO GAS STATION  
Address: 15922 INGLEWOOD  
City,State,Zip: LAWNDALE, CA 90260  
Site ID: 350064  
CERS ID: 221700  
CERS Description: Waste Discharge Requirements

Map ID  
Direction  
Distance  
Elevation

MAP FINDINGS

Site

Database(s)

EDR ID Number  
EPA ID Number

**E & F ARCO (Continued)**

**S100926402**

Violations:

Site ID: 350064  
Site Name: E & F Arco Gas Station  
Violation Date: 12-18-2003  
Citation: California Water Code  
Violation Description: Not reported  
Violation Notes: 2Q01 DMR was 9 1/2 months late.  
Violation Division: Water Boards  
Violation Program: NPDNONMUNI  
Violation Source: CIWQS

Site ID: 350064  
Site Name: E & F Arco Gas Station  
Violation Date: 08-22-2003  
Citation: California Water Code  
Violation Description: Not reported  
Violation Notes: 2Q03 DMR was 30 days late.  
Violation Division: Water Boards  
Violation Program: NPDNONMUNI  
Violation Source: CIWQS

Site ID: 350064  
Site Name: E & F Arco Gas Station  
Violation Date: 08-22-2003  
Citation: California Water Code  
Violation Description: Not reported  
Violation Notes: Deficient 1Q03 DMR: TPH, MTBE, & BTEX were not reported monthly.  
Report was 120 days late.  
Violation Division: Water Boards  
Violation Program: NPDNONMUNI  
Violation Source: CIWQS

Site ID: 350064  
Site Name: E & F Arco Gas Station  
Violation Date: 03-18-2004  
Citation: California Water Code  
Violation Description: Not reported  
Violation Notes: 3Q03 DMR received 19 days late.  
Violation Division: Water Boards  
Violation Program: NPDNONMUNI  
Violation Source: CIWQS

Site ID: 350064  
Site Name: E & F Arco Gas Station  
Violation Date: 12-18-2003  
Citation: California Water Code  
Violation Description: Not reported  
Violation Notes: 3Q01 DMR was received 200 days late.  
Violation Division: Water Boards  
Violation Program: NPDNONMUNI  
Violation Source: CIWQS

Site ID: 350064  
Site Name: E & F Arco Gas Station  
Violation Date: 06-17-2002  
Citation: California Water Code  
Violation Description: Not reported

Map ID  
Direction  
Distance  
Elevation

MAP FINDINGS

Site

Database(s)

EDR ID Number  
EPA ID Number

**E & F ARCO (Continued)**

**S100926402**

Violation Notes: 1Q02 DMR received 15 days late.  
Violation Division: Water Boards  
Violation Program: NPDNONMUNI  
Violation Source: CIWQS

Site ID: 350064  
Site Name: E & F Arco Gas Station  
Violation Date: 07-12-2011  
Citation: California Water Code  
Violation Description: Not reported  
Violation Notes: 3 days later  
Violation Division: Water Boards  
Violation Program: WDR  
Violation Source: CIWQS

Site ID: 350064  
Site Name: E & F Arco Gas Station  
Violation Date: 12-18-2003  
Citation: California Water Code  
Violation Description: Not reported  
Violation Notes: 4Q01 DMR was received 108 days late.  
Violation Division: Water Boards  
Violation Program: NPDNONMUNI  
Violation Source: CIWQS

Site ID: 350064  
Site Name: E & F Arco Gas Station  
Violation Date: 08-14-2003  
Citation: California Water Code  
Violation Description: Not reported  
Violation Notes: Deficient 4Q02 DMR: All parameters were not reported monthly. No priority pollutants annually.  
Violation Division: Water Boards  
Violation Program: NPDNONMUNI  
Violation Source: CIWQS

Site ID: 350064  
Site Name: E & F Arco Gas Station  
Violation Date: 07-12-2011  
Citation: California Water Code  
Violation Description: Not reported  
Violation Notes: 4 days late  
Violation Division: Water Boards  
Violation Program: WDR  
Violation Source: CIWQS

Enforcement Action:  
Site ID: 350064  
Site Name: E & F Arco Gas Station  
Site Address: 15922 INGLEWOOD  
Site City: LAWNSDALE  
Site Zip: 90260  
Enf Action Date: 03-21-2003  
Enf Action Type: Notice of Violation (Water)  
Enf Action Description: Notice of Violation Letter (Informal)  
Enf Action Notes: Not reported  
Enf Action Division: Water Boards



Map ID  
Direction  
Distance  
Elevation

MAP FINDINGS

Site

Database(s)

EDR ID Number  
EPA ID Number

**E & F ARCO (Continued)**

**S100926402**

Enf Action Program: UNSPEC  
Enf Action Source: CIWQS  
  
Site ID: 350064  
Site Name: E & F Arco Gas Station  
Site Address: 15922 INGLEWOOD  
Site City: LAWNDALE  
Site Zip: 90260  
Enf Action Date: 07-28-2009  
Enf Action Type: Notice of Violation (Water)  
Enf Action Description: Notice of Violation Letter (Informal)  
Enf Action Notes: Not reported  
Enf Action Division: Water Boards  
Enf Action Program: UNSPEC  
Enf Action Source: CIWQS

**O129**  
**SSE**  
**< 1/8**  
**0.122 mi.**  
**644 ft.**

**E & F DANDY INC**  
**15922 INGLEWOOD AVENUE**  
**LAWNDALE, CA 90260**

**RCRA NonGen / NLR**

**1007200416**  
**CAL000208187**

**Site 7 of 9 in cluster O**

**Relative:**  
**Higher**  
**Actual:**  
**65 ft.**

RCRA NonGen / NLR:  
Date form received by agency: 2002-03-28 00:00:00.0  
Facility name: E & F DANDY INC  
Site name: E & F ARCO  
Facility address: 15922 INGLEWOOD AVENUE  
LAWNDALE, CA 90260  
EPA ID: CAL000208187  
Mailing address: C/O APPLIED ENVIRONMENTAL TECH  
4840 MARKET ST., SUITE B  
VENTURA, CA 93003  
Contact: EMANUEL O PEDRAM  
Contact address: Not reported  
Not reported  
Contact country: US  
Contact telephone: 805-650-1400  
Telephone ext.: 110  
Contact email: Not reported  
EPA Region: 09  
Classification: Non-Generator  
Description: Handler: Non-Generators do not presently generate hazardous waste

Owner/Operator Summary:  
Owner/operator name: FLORA KHODADADI/PRES  
Owner/operator address: 15922 INGLEWOOD AVE  
LAWNDALE, CA 90260  
Owner/operator country: Not reported  
Owner/operator telephone: 310-880-5854  
Owner/operator email: Not reported  
Owner/operator fax: Not reported  
Owner/operator extension: Not reported  
Legal status: Other  
Owner/Operator Type: Owner  
Owner/Op start date: Not reported  
Owner/Op end date: Not reported

Map ID  
Direction  
Distance  
Elevation

MAP FINDINGS

Site

Database(s)

EDR ID Number  
EPA ID Number

**E & F DANDY INC (Continued)**

1007200416

Owner/operator name: SHERVIN KHODADADI  
Owner/operator address: 15922 INGLEWOOD AVE  
LAWNDALE, CA 90260  
Owner/operator country: Not reported  
Owner/operator telephone: 310-880-5854  
Owner/operator email: Not reported  
Owner/operator fax: Not reported  
Owner/operator extension: Not reported  
Legal status: Other  
Owner/Operator Type: Operator  
Owner/Op start date: Not reported  
Owner/Op end date: Not reported

Handler Activities Summary:

U.S. importer of hazardous waste: No  
Mixed waste (haz. and radioactive): No  
Recycler of hazardous waste: No  
Transporter of hazardous waste: No  
Treater, storer or disposer of HW: No  
Underground injection activity: No  
On-site burner exemption: No  
Furnace exemption: No  
Used oil fuel burner: No  
Used oil processor: No  
User oil refiner: No  
Used oil fuel marketer to burner: No  
Used oil Specification marketer: No  
Used oil transfer facility: No  
Used oil transporter: No

Historical Generators:

Date form received by agency: 2000-03-21 00:00:00.0  
Site name: E & F DANDY INC  
Classification: Not a generator, verified

Hazardous Waste Summary:

. Waste code: 213  
. Waste name: Hydrocarbon solvents (benzene, hexane, Stoddard, etc.)  
. Waste code: D001  
. Waste name: IGNITABLE WASTE  
Violation Status: No violations found

O130  
SSE  
< 1/8  
0.122 mi.  
644 ft.

AROC  
15922 INGLEWOOD AVE  
LAWNDALE, CA 90057  
Site 8 of 9 in cluster O

CA FID UST S101583430  
N/A

Relative:  
Higher  
Actual:  
65 ft.

CA FID UST:  
Facility ID: 19003733  
Regulated By: UTNKA  
Regulated ID: Not reported  
Cortese Code: Not reported  
SIC Code: Not reported

Map ID  
Direction  
Distance  
Elevation

MAP FINDINGS

Site

Database(s)

EDR ID Number  
EPA ID Number

**AROC (Continued)**

**S101583430**

Facility Phone: 2133710390  
Mail To: Not reported  
Mailing Address: 818 S SHENANDOAH ST  
Mailing Address 2: Not reported  
Mailing City,St,Zip: LAWNDALE 90057  
Contact: Not reported  
Contact Phone: Not reported  
DUNs Number: Not reported  
NPDES Number: Not reported  
EPA ID: Not reported  
Comments: Not reported  
Status: Active

**P131  
ESE  
1/8-1/4  
0.125 mi.  
661 ft.**

**MANHATTEN BODY SHOP  
4562 MANHATTAN BEACH BLVD  
LAWNDALE, CA 90260**

**RCRA NonGen / NLR**

**1024787111  
CAL000028469**

**Site 1 of 2 in cluster P**

**Relative:  
Higher**

RCRA NonGen / NLR:

**Actual:  
75 ft.**

Date form received by agency: 1990-05-10 00:00:00.0  
Facility name: MANHATTEN BODY SHOP  
Facility address: 4562 MANHATTAN BEACH BLVD  
LAWNDALE, CA 90260-0000  
EPA ID: CAL000028469  
Contact: ABRAHAM INDJIAN  
Contact address: 4562 MANHATTEN BEACH BL  
LAWNDALE, CA 90260  
Contact country: Not reported  
Contact telephone: 310-214-3014  
Contact email: MANHATTANAUTO@HOTMAIL.COM  
EPA Region: 09  
Classification: Non-Generator  
Description: Handler: Non-Generators do not presently generate hazardous waste

**Owner/Operator Summary:**

Owner/operator name: ABRAHAM INDJIAN  
Owner/operator address: 4562 MANHATTEN BEACH BL  
LAWNDALE, CA 90260  
Owner/operator country: Not reported  
Owner/operator telephone: 310-214-3014  
Owner/operator email: Not reported  
Owner/operator fax: Not reported  
Owner/operator extension: Not reported  
Legal status: Other  
Owner/Operator Type: Operator  
Owner/Op start date: Not reported  
Owner/Op end date: Not reported

Owner/operator name: ABRAHAM INDIAN  
Owner/operator address: 4562 MANHATTEN BEACH BL  
LAWNDALE, CA 90260  
Owner/operator country: Not reported  
Owner/operator telephone: 310-214-3014  
Owner/operator email: Not reported  
Owner/operator fax: Not reported  
Owner/operator extension: Not reported

Map ID  
 Direction  
 Distance  
 Elevation

MAP FINDINGS

Site

Database(s)

EDR ID Number  
 EPA ID Number

**MANHATTEN BODY SHOP (Continued)**

**1024787111**

Legal status: Other  
 Owner/Operator Type: Owner  
 Owner/Op start date: Not reported  
 Owner/Op end date: Not reported

Handler Activities Summary:

U.S. importer of hazardous waste: No  
 Mixed waste (haz. and radioactive): No  
 Recycler of hazardous waste: No  
 Transporter of hazardous waste: Yes  
 Treater, storer or disposer of HW: No  
 Underground injection activity: No  
 On-site burner exemption: No  
 Furnace exemption: No  
 Used oil fuel burner: No  
 Used oil processor: No  
 User oil refiner: No  
 Used oil fuel marketer to burner: No  
 Used oil Specification marketer: No  
 Used oil transfer facility: No  
 Used oil transporter: No

Violation Status: No violations found

**P132**  
**ESE**  
**1/8-1/4**  
**0.125 mi.**  
**661 ft.**

**MANHATTAN BODY SHOP & ALIGNMENT INC**  
**4562 MANHATTAN BEACH BLVD**  
**LAWNDALE, CA 90260**  
**Site 2 of 2 in cluster P**

**CERS HAZ WASTE** **S113751105**  
**EMI** **N/A**  
**CERS**

**Relative:**  
**Higher**  
**Actual:**  
**75 ft.**

**CERS HAZ WASTE:**  
 Name: MANHATTAN BODY SHOP & ALIGNMENT INC  
 Address: 4562 MANHATTAN BEACH BLVD  
 City,State,Zip: LAWNDALE, CA 90260  
 Site ID: 46286  
 CERS ID: 10263418  
 CERS Description: Hazardous Waste Generator

**EMI:**  
 Name: MANHATTAN BODY SHOP & ALIGNMENT INC  
 Address: 4562 MANHATTAN BEACH BLVD  
 City,State,Zip: LAWNDALE, CA 90260  
 Year: 2010  
 County Code: 19  
 Air Basin: SC  
 Facility ID: 61736  
 Air District Name: SC  
 SIC Code: 9999  
 Air District Name: SOUTH COAST AQMD  
 Community Health Air Pollution Info System: Not reported  
 Consolidated Emission Reporting Rule: Not reported  
 Total Organic Hydrocarbon Gases Tons/Yr: 0.18820859427286399  
 Reactive Organic Gases Tons/Yr: 0.18629000000000001  
 Carbon Monoxide Emissions Tons/Yr: 0  
 NOX - Oxides of Nitrogen Tons/Yr: 0  
 SOX - Oxides of Sulphur Tons/Yr: 0  
 Particulate Matter Tons/Yr: 9.0299999999999998E-3  
 Part. Matter 10 Micrometers and Smlr Tons/Yr: 8.66880000000000008E-3

Map ID  
Direction  
Distance  
Elevation

MAP FINDINGS

Site

Database(s)

EDR ID Number  
EPA ID Number

**MANHATTAN BODY SHOP & ALIGNMENT INC (Continued)**

**S113751105**

**CERS:**

Name: MANHATTAN BODY SHOP & ALIGNMENT INC  
Address: 4562 MANHATTAN BEACH BLVD  
City,State,Zip: LAWNDALE, CA 90260  
Site ID: 46286  
CERS ID: 10263418  
CERS Description: Chemical Storage Facilities

**Violations:**

Site ID: 46286  
Site Name: MANHATTAN BODY SHOP & ALIGNMENT INC  
Violation Date: 08-13-2013  
Citation: HSC 6.95 25505(a) - California Health and Safety Code, Chapter 6.95, Section(s) 25505(a)  
Violation Description: Owner/Operator failed to complete and/or submit a Hazardous Materials Business Plan when storing hazardous materials at or above the thresholds quantities of 55 gallons/500 lbs/200 cubic feet.  
Violation Notes: Returned to compliance on 08/21/2013. OPERATOR FAILED TO RESUBMIT SITE MAP UPDATE SECONDARY CONTACT PERSON FOR EMERGENCY.  
Violation Division: Los Angeles County Fire Department  
Violation Program: HMRRP  
Violation Source: CERS

**Evaluation:**

Eval General Type: Compliance Evaluation Inspection  
Eval Date: 08-13-2013  
Violations Found: Yes  
Eval Type: Routine done by local agency  
Eval Notes: INSPECTED BY M. MEKASHA CONSENT GIVEN BY ABRAHAM INDIJAN  
Eval Division: Los Angeles County Fire Department  
Eval Program: HMRRP  
Eval Source: CERS

Eval General Type: Compliance Evaluation Inspection  
Eval Date: 08-13-2013  
Violations Found: No  
Eval Type: Routine done by local agency  
Eval Notes: Not reported  
Eval Division: Los Angeles County Fire Department  
Eval Program: HMRRP  
Eval Source: CERS

Eval General Type: Compliance Evaluation Inspection  
Eval Date: 08-13-2013  
Violations Found: No  
Eval Type: Routine done by local agency  
Eval Notes: Not reported  
Eval Division: Los Angeles County Fire Department  
Eval Program: HW  
Eval Source: CERS

Eval General Type: Compliance Evaluation Inspection  
Eval Date: 08-13-2013  
Violations Found: No  
Eval Type: Routine done by local agency  
Eval Notes: INSPECTED BY M. MEKASHA CONSENT GIVEN BY ABRAHAM INDIJAN  
Eval Division: Los Angeles County Fire Department

Map ID  
Direction  
Distance  
Elevation

MAP FINDINGS

Site

Database(s)

EDR ID Number  
EPA ID Number

**MANHATTAN BODY SHOP & ALIGNMENT INC (Continued)**

**S113751105**

Eval Program: HW  
Eval Source: CERS

Eval General Type: Compliance Evaluation Inspection  
Eval Date: 08-22-2016  
Violations Found: No  
Eval Type: Routine done by local agency  
Eval Notes: Abraham Indijan  
Eval Division: Los Angeles County Fire Department  
Eval Program: HMRRP  
Eval Source: CERS

Eval General Type: Compliance Evaluation Inspection  
Eval Date: 08-22-2016  
Violations Found: No  
Eval Type: Routine done by local agency  
Eval Notes: Abraham Indijan  
Eval Division: Los Angeles County Fire Department  
Eval Program: HW  
Eval Source: CERS

Enforcement Action:  
Site ID: 46286  
Site Name: MANHATTAN BODY SHOP & ALIGNMENT INC  
Site Address: 4562 MANHATTAN BEACH BLVD  
Site City: LAWNDALE  
Site Zip: 90260  
Enf Action Date: 08-13-2013  
Enf Action Type: Notice of Violation (Unified Program)  
Enf Action Description: Notice of Violation Issued by the Inspector at the Time of Inspection  
Enf Action Notes: Not reported  
Enf Action Division: Los Angeles County Fire Department  
Enf Action Program: HMRRP  
Enf Action Source: CERS

Coordinates:  
Site ID: 46286  
Facility Name: MANHATTAN BODY SHOP & ALIGNMENT INC  
Env Int Type Code: HWG  
Program ID: 10263418  
Coord Name: Not reported  
Ref Point Type Desc: Center of a facility or station.  
Latitude: 33.887060  
Longitude: -118.356990

Affiliation:  
Affiliation Type Desc: Document Preparer  
Entity Name: ABRAHAM INDJIAN  
Entity Title: Not reported  
Affiliation Address: Not reported  
Affiliation City: Not reported  
Affiliation State: Not reported  
Affiliation Country: Not reported  
Affiliation Zip: Not reported  
Affiliation Phone: Not reported



Map ID  
Direction  
Distance  
Elevation

MAP FINDINGS

Site

Database(s)

EDR ID Number  
EPA ID Number

**MANHATTAN BODY SHOP & ALIGNMENT INC (Continued)**

**S113751105**

Affiliation Type Desc: Parent Corporation  
Entity Name: MANHATTAN BODY SHOP & ALIGNMENT INC  
Entity Title: Not reported  
Affiliation Address: Not reported  
Affiliation City: Not reported  
Affiliation State: Not reported  
Affiliation Country: Not reported  
Affiliation Zip: Not reported  
Affiliation Phone: Not reported

Affiliation Type Desc: Property Owner  
Entity Name: ABRAHAM INDJIAN  
Entity Title: Not reported  
Affiliation Address: 4562 MANHATTAN BEACH BLVD  
Affiliation City: LAWNDALE  
Affiliation State: CA  
Affiliation Country: United States  
Affiliation Zip: 90260  
Affiliation Phone: (310) 214-3014

Affiliation Type Desc: Environmental Contact  
Entity Name: GRC-PIRK Management Inc.  
Entity Title: Not reported  
Affiliation Address: P.O. Box 21270  
Affiliation City: Reno  
Affiliation State: NV  
Affiliation Country: Not reported  
Affiliation Zip: 89515  
Affiliation Phone: Not reported

Affiliation Type Desc: CUPA District  
Entity Name: Los Angeles County Fire  
Entity Title: Not reported  
Affiliation Address: 5825 Rickenbacker Road  
Affiliation City: Commerce  
Affiliation State: CA  
Affiliation Country: Not reported  
Affiliation Zip: 90040-3027  
Affiliation Phone: (323) 890-4045

Affiliation Type Desc: Facility Mailing Address  
Entity Name: Mailing Address  
Entity Title: Not reported  
Affiliation Address: 4562 Manhattan Beach Blvd  
Affiliation City: Lawndale  
Affiliation State: CA  
Affiliation Country: Not reported  
Affiliation Zip: 90260  
Affiliation Phone: Not reported

Affiliation Type Desc: Identification Signer  
Entity Name: ABRAHAM INDJIAN  
Entity Title: Owner  
Affiliation Address: Not reported  
Affiliation City: Not reported  
Affiliation State: Not reported  
Affiliation Country: Not reported

Map ID  
Direction  
Distance  
Elevation

MAP FINDINGS

Site

Database(s)

EDR ID Number  
EPA ID Number

**MANHATTAN BODY SHOP & ALIGNMENT INC (Continued)**

**S113751105**

Affiliation Zip: Not reported  
Affiliation Phone: Not reported

Affiliation Type Desc: Legal Owner  
Entity Name: Abraham Indijan  
Entity Title: Not reported  
Affiliation Address: 4562 MANHATTAN BEACH BLVD  
Affiliation City: LAWNDALE  
Affiliation State: CA  
Affiliation Country: United States  
Affiliation Zip: 90260  
Affiliation Phone: (310) 251-1190

Affiliation Type Desc: Operator  
Entity Name: Abraham Indijan  
Entity Title: Not reported  
Affiliation Address: Not reported  
Affiliation City: Not reported  
Affiliation State: Not reported  
Affiliation Country: Not reported  
Affiliation Zip: Not reported  
Affiliation Phone: (310) 214-3014

**Q133**  
**SSE**  
**1/8-1/4**  
**0.135 mi.**  
**711 ft.**

**DUTCH TREAT PORSCHE**  
**16024 INGLEWOOD AVE**  
**LAWNDALE, CA 90260**

**RCRA NonGen / NLR** **1024823470**  
**CAL000344286**

**Site 1 of 2 in cluster Q**

**Relative:**  
**Higher**  
**Actual:**  
**66 ft.**

RCRA NonGen / NLR:  
Date form received by agency: 2009-06-25 00:00:00.0  
Facility name: DUTCH TREAT PORSCHE  
Facility address: 16024 INGLEWOOD AVE  
LAWNDALE, CA 90260-2510  
EPA ID: CAL000344286  
Contact: ROBERT WESSELS  
Contact address: 16024 INGLEWOOD AVE  
LAWNDALE, CA 90260  
Contact country: Not reported  
Contact telephone: 310-793-2300  
Contact email: DUTCH993@VERIZON.NET  
EPA Region: 09  
Classification: Non-Generator  
Description: Handler: Non-Generators do not presently generate hazardous waste

Owner/Operator Summary:  
Owner/operator name: ROBERT WESSELS  
Owner/operator address: 15406 S WILTON PL  
GARDENA, CA 90249  
Owner/operator country: Not reported  
Owner/operator telephone: 310-962-5570  
Owner/operator email: Not reported  
Owner/operator fax: Not reported  
Owner/operator extension: Not reported  
Legal status: Other  
Owner/Operator Type: Owner

Map ID  
Direction  
Distance  
Elevation

MAP FINDINGS

Site

Database(s)

EDR ID Number  
EPA ID Number

**DUTCH TREAT PORSCHE (Continued)**

**1024823470**

Owner/Op start date: Not reported  
Owner/Op end date: Not reported

Owner/operator name: ROBERT WESSELS  
Owner/operator address: 16024 INGLEWOOD AVE  
LAWNDALE, CA 90260

Owner/operator country: Not reported  
Owner/operator telephone: 310-793-2300  
Owner/operator email: Not reported  
Owner/operator fax: Not reported  
Owner/operator extension: Not reported  
Legal status: Other  
Owner/Operator Type: Operator  
Owner/Op start date: Not reported  
Owner/Op end date: Not reported

Handler Activities Summary:

U.S. importer of hazardous waste: No  
Mixed waste (haz. and radioactive): No  
Recycler of hazardous waste: No  
Transporter of hazardous waste: Yes  
Treater, storer or disposer of HW: No  
Underground injection activity: No  
On-site burner exemption: No  
Furnace exemption: No  
Used oil fuel burner: No  
Used oil processor: No  
User oil refiner: No  
Used oil fuel marketer to burner: No  
Used oil Specification marketer: No  
Used oil transfer facility: No  
Used oil transporter: No

Violation Status: No violations found

**Q134**  
**SSE**  
**1/8-1/4**  
**0.135 mi.**  
**711 ft.**

**A & L AUTOMOTIVE**  
**16024 INGLEWOOD AVE**  
**LAWNDALE, CA 90260**  
**Site 2 of 2 in cluster Q**

**CERS HAZ WASTE** **S113023077**  
**HAZNET** **N/A**  
**CERS**  
**HWTS**

**Relative:**  
**Higher**  
**Actual:**  
**66 ft.**

**CERS HAZ WASTE:**  
Name: DUTCH TREAT PORSCHE  
Address: 16024 INGLEWOOD AVE  
City,State,Zip: LAWNDALE, CA 90260  
Site ID: 26809  
CERS ID: 10273240  
CERS Description: Hazardous Waste Generator

**HAZNET:**  
Name: A & L AUTOMOTIVE  
Address: 16024 INGLEWOOD AVE  
Address 2: Not reported  
City,State,Zip: LAWNDALE, CA 902600000  
Contact: UNDELIVERABLE PER 93 FEE FORM  
Telephone: --  
Mailing Name: Not reported  
Mailing Address: 16024 INGLEWOOD AVE

Map ID  
Direction  
Distance  
Elevation

MAP FINDINGS

Site

Database(s)

EDR ID Number  
EPA ID Number

**A & L AUTOMOTIVE (Continued)**

**S113023077**

Year: 2003  
Gepaid: CAL000004009  
TSD EPA ID: CAD097030993  
CA Waste Code: 791 - Liquids with pH <= 2  
Disposal Method: R01 - Recycler  
Tons: 0.417

Year: 2003  
Gepaid: CAL000004009  
TSD EPA ID: CAD981696420  
CA Waste Code: 221 - Waste oil and mixed oil  
Disposal Method: R01 - Recycler  
Tons: 1.254

Year: 2003  
Gepaid: CAL000004009  
TSD EPA ID: NVT330010000  
CA Waste Code: 222 - Oil/water separation sludge  
Disposal Method: D80 - Disposal, Land Fill  
Tons: 0.4587

Year: 1997  
Gepaid: CAL000004009  
TSD EPA ID: CAD028409019  
CA Waste Code: 352 - Other organic solids  
Disposal Method: H01 - Transfer Station  
Tons: 1.4235

Year: 1994  
Gepaid: CAL000004009  
TSD EPA ID: CAD000088252  
CA Waste Code: 491 - Unspecified sludge waste  
Disposal Method: H01 - Transfer Station  
Tons: 0.75

Year: 1991  
Gepaid: CAL000004009  
TSD EPA ID: CAD000088352  
CA Waste Code: 491 - Unspecified sludge waste  
Disposal Method: -  
Tons: 0.675

**Additional Info:**

Year: 2003  
Gen EPA ID: CAL000004009

Shipment Date: 20030612  
Creation Date: 7/20/2004 12:52:41  
Receipt Date: 20030617  
Manifest ID: 22746573  
Trans EPA ID: CAL000827879  
Trans Name: Not reported  
Trans 2 EPA ID: Not reported  
Trans 2 Name: Not reported  
TSD EPA ID: NVT330010000  
Trans Name: Not reported

Map ID  
Direction  
Distance  
Elevation

MAP FINDINGS

Site

Database(s)

EDR ID Number  
EPA ID Number

**A & L AUTOMOTIVE (Continued)**

**S113023077**

TSDf Alt EPA ID: Not reported  
TSDf Alt Name: Not reported  
CA Waste Code: 222 - Oil/water separation sludge  
RCRA Code: Not reported  
Disposal Method: D80 - Disposal, Land Fill  
Quantity Tons: 0.22935  
Waste Quantity: 55  
Quantity Unit: G  
Additional Code 1: Not reported  
Additional Code 2: Not reported  
Additional Code 3: Not reported  
Additional Code 4: Not reported  
Additional Code 5: Not reported

Shipment Date: 20030612  
Creation Date: 7/20/2004 12:51:42  
Receipt Date: 20030613  
Manifest ID: 22746574  
Trans EPA ID: CAL000827879  
Trans Name: Not reported  
Trans 2 EPA ID: Not reported  
Trans 2 Name: Not reported  
TSDf EPA ID: CAD981696420  
Trans Name: Not reported  
TSDf Alt EPA ID: Not reported  
TSDf Alt Name: Not reported  
CA Waste Code: 221 - Waste oil and mixed oil  
RCRA Code: Not reported  
Disposal Method: R01 - Recycler  
Quantity Tons: 0.209  
Waste Quantity: 55  
Quantity Unit: G  
Additional Code 1: Not reported  
Additional Code 2: Not reported  
Additional Code 3: Not reported  
Additional Code 4: Not reported  
Additional Code 5: Not reported

Shipment Date: 20030609  
Creation Date: 7/23/2004 9:17:32  
Receipt Date: 20030618  
Manifest ID: 22746521  
Trans EPA ID: CAL000827879  
Trans Name: Not reported  
Trans 2 EPA ID: Not reported  
Trans 2 Name: Not reported  
TSDf EPA ID: CAD097030993  
Trans Name: Not reported  
TSDf Alt EPA ID: Not reported  
TSDf Alt Name: Not reported  
CA Waste Code: 791 - Liquids with pH < 2 792 Liquids with pH < 2 with metals  
RCRA Code: D002  
Disposal Method: R01 - Recycler  
Quantity Tons: 0.417  
Waste Quantity: 100  
Quantity Unit: G  
Additional Code 1: Not reported

Map ID  
Direction  
Distance  
Elevation

MAP FINDINGS

Site

Database(s)

EDR ID Number  
EPA ID Number

**A & L AUTOMOTIVE (Continued)**

**S113023077**

Additional Code 2:	Not reported
Additional Code 3:	Not reported
Additional Code 4:	Not reported
Additional Code 5:	Not reported
Shipment Date:	20030609
Creation Date:	7/20/2004 12:51:42
Receipt Date:	20030613
Manifest ID:	22746519
Trans EPA ID:	CAL000827879
Trans Name:	Not reported
Trans 2 EPA ID:	Not reported
Trans 2 Name:	Not reported
TSDf EPA ID:	CAD981696420
Trans Name:	Not reported
TSDf Alt EPA ID:	Not reported
TSDf Alt Name:	Not reported
CA Waste Code:	221 - Waste oil and mixed oil
RCRA Code:	Not reported
Disposal Method:	R01 - Recycler
Quantity Tons:	1.045
Waste Quantity:	275
Quantity Unit:	G
Additional Code 1:	Not reported
Additional Code 2:	Not reported
Additional Code 3:	Not reported
Additional Code 4:	Not reported
Additional Code 5:	Not reported
Shipment Date:	20030609
Creation Date:	7/20/2004 12:51:42
Receipt Date:	20030613
Manifest ID:	22746519
Trans EPA ID:	CAL000827879
Trans Name:	Not reported
Trans 2 EPA ID:	Not reported
Trans 2 Name:	Not reported
TSDf EPA ID:	CAD981696420
Trans Name:	Not reported
TSDf Alt EPA ID:	Not reported
TSDf Alt Name:	Not reported
CA Waste Code:	221 - Waste oil and mixed oil
RCRA Code:	Not reported
Disposal Method:	R01 - Recycler
Quantity Tons:	Not reported
Waste Quantity:	55
Quantity Unit:	Not reported
Additional Code 1:	Not reported
Additional Code 2:	Not reported
Additional Code 3:	Not reported
Additional Code 4:	Not reported
Additional Code 5:	Not reported
Shipment Date:	20030609
Creation Date:	7/20/2004 12:52:41
Receipt Date:	20030617
Manifest ID:	22746520



Map ID  
Direction  
Distance  
Elevation

MAP FINDINGS

Site

Database(s)

EDR ID Number  
EPA ID Number

**A & L AUTOMOTIVE (Continued)**

**S113023077**

Trans EPA ID: CAL000827879  
Trans Name: Not reported  
Trans 2 EPA ID: Not reported  
Trans 2 Name: Not reported  
TSDf EPA ID: NVT330010000  
Trans Name: Not reported  
TSDf Alt EPA ID: Not reported  
TSDf Alt Name: Not reported  
CA Waste Code: 222 - Oil/water separation sludge  
RCRA Code: Not reported  
Disposal Method: D80 - Disposal, Land Fill  
Quantity Tons: 0.22935  
Waste Quantity: 55  
Quantity Unit: G  
Additional Code 1: Not reported  
Additional Code 2: Not reported  
Additional Code 3: Not reported  
Additional Code 4: Not reported  
Additional Code 5: Not reported

Additional Info:

Year: 1997  
Gen EPA ID: CAL000004009

Shipment Date: 19970516  
Creation Date: 7/17/1997 0:00:00  
Receipt Date: 19970516  
Manifest ID: 95257772  
Trans EPA ID: CAD02840919  
Trans Name: Not reported  
Trans 2 EPA ID: Not reported  
Trans 2 Name: Not reported  
TSDf EPA ID: CAD028409019  
Trans Name: Not reported  
TSDf Alt EPA ID: Not reported  
TSDf Alt Name: Not reported  
CA Waste Code: 352 - Other organic solids  
RCRA Code: Not reported  
Disposal Method: H01 - Transfer Station  
Quantity Tons: 0.6545  
Waste Quantity: 1309  
Quantity Unit: P  
Additional Code 1: Not reported  
Additional Code 2: Not reported  
Additional Code 3: Not reported  
Additional Code 4: Not reported  
Additional Code 5: Not reported

Shipment Date: 19970516  
Creation Date: 7/17/1997 0:00:00  
Receipt Date: 19970516  
Manifest ID: 95257772  
Trans EPA ID: CAD02840919  
Trans Name: Not reported  
Trans 2 EPA ID: Not reported  
Trans 2 Name: Not reported  
TSDf EPA ID: CAD028409019

Map ID  
Direction  
Distance  
Elevation

MAP FINDINGS

Site

Database(s)

EDR ID Number  
EPA ID Number

**A & L AUTOMOTIVE (Continued)**

**S113023077**

Trans Name: Not reported  
TSDf Alt EPA ID: Not reported  
TSDf Alt Name: Not reported  
CA Waste Code: 352 - Other organic solids  
RCRA Code: D008  
Disposal Method: H01 - Transfer Station  
Quantity Tons: 0.769  
Waste Quantity: 1538  
Quantity Unit: P  
Additional Code 1: Not reported  
Additional Code 2: Not reported  
Additional Code 3: Not reported  
Additional Code 4: Not reported  
Additional Code 5: Not reported

**Additional Info:**

Year: 1994  
Gen EPA ID: CAL000004009

Shipment Date: 19941115  
Creation Date: 10/19/1995 0:00:00  
Receipt Date: 19941116  
Manifest ID: 93492982  
Trans EPA ID: CA0000035576  
Trans Name: Not reported  
Trans 2 EPA ID: Not reported  
Trans 2 Name: Not reported  
TSDf EPA ID: CAD000088252  
Trans Name: Not reported  
TSDf Alt EPA ID: Not reported  
TSDf Alt Name: Not reported  
CA Waste Code: 491 - Unspecified sludge waste  
RCRA Code: D007  
Disposal Method: H01 - Transfer Station  
Quantity Tons: 0.75  
Waste Quantity: 1500  
Quantity Unit: P  
Additional Code 1: Not reported  
Additional Code 2: Not reported  
Additional Code 3: Not reported  
Additional Code 4: Not reported  
Additional Code 5: Not reported

**CERS:**

Name: DUTCH TREAT PORSCHE  
Address: 16024 INGLEWOOD AVE  
City,State,Zip: LAWNDALe, CA 90260  
Site ID: 26809  
CERS ID: 10273240  
CERS Description: Chemical Storage Facilities

**Violations:**

Site ID: 26809  
Site Name: DUTCH TREAT PORSCHE  
Violation Date: 11-28-2016  
Citation: HSC 6.95 25508(a)(1) - California Health and Safety Code, Chapter 6.95, Section(s) 25508(a)(1)

Map ID  
Direction  
Distance  
Elevation

MAP FINDINGS

Site

Database(s)

EDR ID Number  
EPA ID Number

**A & L AUTOMOTIVE (Continued)**

**S113023077**

Violation Description: Failure to establish and electronically submit an adequate emergency response plan and procedures for a release or threatened release of a hazardous material.

Violation Notes: Returned to compliance on 01/10/2017. OBSERVATION: An Emergency Response Plan and procedures has not been completed and submitted electronically to the CUPA. CORRECTIVE ACTION: Complete the emergency response plan and procedures to include all required content and submit electronically in the California Environmental Reporting System (CERS).

Violation Division: Los Angeles County Fire Department  
Violation Program: HMRRP  
Violation Source: CERS

Evaluation:

Eval General Type: Compliance Evaluation Inspection  
Eval Date: 09-20-2013  
Violations Found: No  
Eval Type: Routine done by local agency  
Eval Notes: INSPECTED BY M. MEKASHA CONSENT GIVEN BY JOEL PRICE  
Eval Division: Los Angeles County Fire Department  
Eval Program: HW  
Eval Source: CERS

Eval General Type: Compliance Evaluation Inspection  
Eval Date: 09-20-2013  
Violations Found: No  
Eval Type: Routine done by local agency  
Eval Notes: INSPECTED BY M. MEKASHA CONSENT GIVEN BY JOEL PRICE  
Eval Division: Los Angeles County Fire Department  
Eval Program: HMRRP  
Eval Source: CERS

Eval General Type: Compliance Evaluation Inspection  
Eval Date: 11-28-2016  
Violations Found: Yes  
Eval Type: Routine done by local agency  
Eval Notes: Robert Wessels  
Eval Division: Los Angeles County Fire Department  
Eval Program: HMRRP  
Eval Source: CERS

Eval General Type: Other/Unknown  
Eval Date: 01-26-2017  
Violations Found: No  
Eval Type: Other, not routine, done by local agency  
Eval Notes: Not reported  
Eval Division: Los Angeles County Fire Department  
Eval Program: HMRRP  
Eval Source: CERS

Eval General Type: Compliance Evaluation Inspection  
Eval Date: 09-20-2013  
Violations Found: No  
Eval Type: Routine done by local agency  
Eval Notes: Not reported  
Eval Division: Los Angeles County Fire Department  
Eval Program: HMRRP

Map ID  
Direction  
Distance  
Elevation

MAP FINDINGS

Site

Database(s)

EDR ID Number  
EPA ID Number

**A & L AUTOMOTIVE (Continued)**

**S113023077**

Eval Source: CERS  
  
Eval General Type: Compliance Evaluation Inspection  
Eval Date: 09-20-2013  
Violations Found: No  
Eval Type: Routine done by local agency  
Eval Notes: Not reported  
Eval Division: Los Angeles County Fire Department  
Eval Program: HW  
Eval Source: CERS

Eval General Type: Compliance Evaluation Inspection  
Eval Date: 11-28-2016  
Violations Found: No  
Eval Type: Routine done by local agency  
Eval Notes: Robert Wessels  
Eval Division: Los Angeles County Fire Department  
Eval Program: HW  
Eval Source: CERS

Coordinates:  
Site ID: 26809  
Facility Name: DUTCH TREAT PORSCHE  
Env Int Type Code: HWG  
Program ID: 10273240  
Coord Name: Not reported  
Ref Point Type Desc: Center of a facility or station.  
Latitude: 33.885130  
Longitude: -118.361300

Affiliation:  
Affiliation Type Desc: Document Preparer  
Entity Name: Robert Wessels  
Entity Title: Not reported  
Affiliation Address: Not reported  
Affiliation City: Not reported  
Affiliation State: Not reported  
Affiliation Country: Not reported  
Affiliation Zip: Not reported  
Affiliation Phone: Not reported

Affiliation Type Desc: Environmental Contact  
Entity Name: ROBERT WESSELS  
Entity Title: Not reported  
Affiliation Address: 16024 INGLEWOOD AVE  
Affiliation City: LAWNDALE  
Affiliation State: CA  
Affiliation Country: Not reported  
Affiliation Zip: 90260  
Affiliation Phone: Not reported

Affiliation Type Desc: Facility Mailing Address  
Entity Name: Mailing Address  
Entity Title: Not reported  
Affiliation Address: 16024 INGLEWOOD AVE  
Affiliation City: LAWNDALE

Map ID  
Direction  
Distance  
Elevation

MAP FINDINGS

Site

Database(s)

EDR ID Number  
EPA ID Number

**A & L AUTOMOTIVE (Continued)**

**S113023077**

Affiliation State: CA  
Affiliation Country: Not reported  
Affiliation Zip: 90260  
Affiliation Phone: Not reported

Affiliation Type Desc: Operator  
Entity Name: ROBERT WESSELS  
Entity Title: Not reported  
Affiliation Address: Not reported  
Affiliation City: Not reported  
Affiliation State: Not reported  
Affiliation Country: Not reported  
Affiliation Zip: Not reported  
Affiliation Phone: (310) 793-2300

Affiliation Type Desc: Identification Signer  
Entity Name: ROBERT WESSELS  
Entity Title: OWNER  
Affiliation Address: Not reported  
Affiliation City: Not reported  
Affiliation State: Not reported  
Affiliation Country: Not reported  
Affiliation Zip: Not reported  
Affiliation Phone: Not reported

Affiliation Type Desc: Parent Corporation  
Entity Name: DUTCH TREAT PORSCHE  
Entity Title: Not reported  
Affiliation Address: Not reported  
Affiliation City: Not reported  
Affiliation State: Not reported  
Affiliation Country: Not reported  
Affiliation Zip: Not reported  
Affiliation Phone: Not reported

Affiliation Type Desc: CUPA District  
Entity Name: Los Angeles County Fire  
Entity Title: Not reported  
Affiliation Address: 5825 Rickenbacker Road  
Affiliation City: Commerce  
Affiliation State: CA  
Affiliation Country: Not reported  
Affiliation Zip: 90040-3027  
Affiliation Phone: (323) 890-4045

Affiliation Type Desc: Legal Owner  
Entity Name: ROBERT WESSELS  
Entity Title: Not reported  
Affiliation Address: 16024 INGLEWOOD AVE  
Affiliation City: LAWNDALE  
Affiliation State: CA  
Affiliation Country: United States  
Affiliation Zip: 90260  
Affiliation Phone: (310) 962-5570

Affiliation Type Desc: Property Owner  
Entity Name: Robert Wessels

Map ID  
Direction  
Distance  
Elevation

MAP FINDINGS

Site

Database(s)

EDR ID Number  
EPA ID Number

**A & L AUTOMOTIVE (Continued)**

**S113023077**

Entity Title: Not reported  
Affiliation Address: 16024 Inglewood ave  
Affiliation City: Lawndale  
Affiliation State: CA  
Affiliation Country: United States  
Affiliation Zip: 90260  
Affiliation Phone: (310) 962-5570

**HWTS:**

Name: DUTCH TREAT PORSCHE  
Address: 16024 INGLEWOOD AVE  
Address 2: Not reported  
City,State,Zip: LAWNDALE, CA 902602510  
EPA ID: CAL000344286  
Inactive Date: Not reported  
Create Date: 06/25/2009  
Last Act Date: 08/16/2019  
Mailing Name: Not reported  
Mailing Address: 16024 INGLEWOOD AVE  
Mailing Address 2: Not reported  
Mailing City,State,Zip: LAWNDALE, CA 902602510  
Owner Name: ROBERT WESSELS  
Owner Address: 15406 S WILTON PL  
Owner Address 2: Not reported  
Owner City,State,Zip: GARDENA, CA 902494729  
Contact Name: ROBERT WESSELS  
Contact Address: 16024 INGLEWOOD AVE  
Contact Address 2: Not reported  
City,State,Zip: LAWNDALE, CA 90260

**NAICS:**

EPA ID: CAL000344286  
Create Date: 2009-06-25 14:59:48  
NAICS Code: 811111  
NAICS Description: General Automotive Repair  
Issued EPA ID Date: 2009-06-25 14:59:48  
Inactive Date: Not reported  
Facility Name: DUTCH TREAT PORSCHE  
Facility Address: 16024 INGLEWOOD AVE  
Facility Address 2: Not reported  
Facility City: LAWNDALE  
Facility County: 19  
Facility State: CA  
Facility Zip: 902602510

Name: A & L AUTOMOTIVE  
Address: 16024 INGLEWOOD AVE  
Address 2: Not reported  
City,State,Zip: LAWNDALE, CA 902600000  
EPA ID: CAL000004009  
Inactive Date: 06/30/1993  
Create Date: 11/14/1989  
Last Act Date: 11/09/2004  
Mailing Name: Not reported  
Mailing Address: 16024 INGLEWOOD AVE



Map ID  
Direction  
Distance  
Elevation

MAP FINDINGS

Site

Database(s)

EDR ID Number  
EPA ID Number

**A & L AUTOMOTIVE (Continued)**

**S113023077**

Mailing Address 2: Not reported  
Mailing City,State,Zip: LAWNDALE, CA 902600000  
Owner Name: ANDERSON ROGER  
Owner Address: --  
Owner Address 2: Not reported  
Owner City,State,Zip: --, 99 --  
Contact Name: UNDELIVERABLE PER 93 FEE FORM  
Contact Address: --  
Contact Address 2: Not reported  
City,State,Zip: --, 99 --

**R135**  
**South**  
**1/8-1/4**  
**0.138 mi.**  
**730 ft.**

**BIGBEE ENGINEERING**  
**2679 MANHATTAN BEACH BLVD**  
**REDONDO BEACH, CA 90278**

**CERS HAZ WASTE** **S123537810**  
**N/A**

**Site 1 of 4 in cluster R**

**Relative:**  
**Higher**  
**Actual:**  
**67 ft.**

**CERS HAZ WASTE:**  
Name: BIGBEE ENGINEERING  
Address: 2679 MANHATTAN BEACH BLVD  
City,State,Zip: REDONDO BEACH, CA 90278  
Site ID: 426473  
CERS ID: 10301821  
CERS Description: Hazardous Waste Generator

**Evaluation:**  
Eval General Type: Compliance Evaluation Inspection  
Eval Date: 08-18-2017  
Violations Found: No  
Eval Type: Routine done by local agency  
Eval Notes: Dennis Shadron, Owner  
Eval Division: Los Angeles County Fire Department  
Eval Program: HW  
Eval Source: CERS

Eval General Type: Compliance Evaluation Inspection  
Eval Date: 05-14-2014  
Violations Found: No  
Eval Type: Routine done by local agency  
Eval Notes: Not reported  
Eval Division: Los Angeles County Fire Department  
Eval Program: HW  
Eval Source: CERS

Eval General Type: Other/Unknown  
Eval Date: 09-15-2017  
Violations Found: No  
Eval Type: Other, not routine, done by local agency  
Eval Notes: Not reported  
Eval Division: Los Angeles County Fire Department  
Eval Program: HW  
Eval Source: CERS

**Affiliation:**  
Affiliation Type Desc: CUPA District  
Entity Name: Los Angeles County Fire  
Entity Title: Not reported  
Affiliation Address: 5825 Rickenbacker Road

Map ID  
Direction  
Distance  
Elevation

MAP FINDINGS

Site

Database(s)

EDR ID Number  
EPA ID Number

**BIGBEE ENGINEERING (Continued)**

**S123537810**

Affiliation City: Commerce  
Affiliation State: CA  
Affiliation Country: Not reported  
Affiliation Zip: 90040-3027  
Affiliation Phone: (323) 890-4045

Affiliation Type Desc: Facility Mailing Address  
Entity Name: Mailing Address  
Entity Title: Not reported  
Affiliation Address: 2679 MANHATTAN BCH BLVD  
Affiliation City: REDONDO BEACH  
Affiliation State: CA  
Affiliation Country: Not reported  
Affiliation Zip: 90278  
Affiliation Phone: Not reported

Affiliation Type Desc: Identification Signer  
Entity Name: dennis john shadron  
Entity Title: Not reported  
Affiliation Address: Not reported  
Affiliation City: Not reported  
Affiliation State: Not reported  
Affiliation Country: Not reported  
Affiliation Zip: Not reported  
Affiliation Phone: Not reported

Affiliation Type Desc: Legal Owner  
Entity Name: DENNIS JOHN SHADRON  
Entity Title: Not reported  
Affiliation Address: 2679 MANHATTAN BEACH  
Affiliation City: REDONDO BEACH  
Affiliation State: CA  
Affiliation Country: United States  
Affiliation Zip: 90278  
Affiliation Phone: (310) 643-9800

Affiliation Type Desc: Parent Corporation  
Entity Name: BIGBEE ENGINEERING  
Entity Title: Not reported  
Affiliation Address: Not reported  
Affiliation City: Not reported  
Affiliation State: Not reported  
Affiliation Country: Not reported  
Affiliation Zip: Not reported  
Affiliation Phone: Not reported

Affiliation Type Desc: Environmental Contact  
Entity Name: dennis shadron  
Entity Title: Not reported  
Affiliation Address: 2679 manhattan beach blvd.  
Affiliation City: redondo beach  
Affiliation State: CA  
Affiliation Country: Not reported  
Affiliation Zip: 90278  
Affiliation Phone: Not reported

Affiliation Type Desc: Operator

Map ID  
Direction  
Distance  
Elevation

MAP FINDINGS

Site

Database(s)

EDR ID Number  
EPA ID Number

**BIGBEE ENGINEERING (Continued)**

**S123537810**

Entity Name: dennis j. shadron  
Entity Title: Not reported  
Affiliation Address: Not reported  
Affiliation City: Not reported  
Affiliation State: Not reported  
Affiliation Country: Not reported  
Affiliation Zip: Not reported  
Affiliation Phone: (310) 643-9800

**O136**  
**SSE**  
**1/8-1/4**  
**0.141 mi.**  
**747 ft.**  
**Relative:**  
**Higher**  
**Actual:**  
**66 ft.**

**UNIQUE CLEANERS**  
**3407 INGLEWOOD AVE**  
**REDONDO BEACH, CA 90278**  
**Site 9 of 9 in cluster O**

**RCRA-LQG** **1000819862**  
**CERS HAZ WASTE** **CAD983658758**  
**FINDS**  
**ECHO**  
**DRYCLEANERS**  
**HAZNET**  
**CERS**  
**HWTS**

RCRA-LQG:  
Date form received by agency: 2019-07-29 00:00:00.0  
Facility name: UNIQUE CLEANERS  
Facility address: 3407 INGLEWOOD AVE  
REDONDO BEACH, CA 90278  
EPA ID: CAD983658758  
Mailing address: INGLEWOOD AVE  
REDONDO BEACH, CA 90278  
Contact: BYUNG MIN  
Contact address: INGLEWOOD AVE  
REDONDO BEACH, CA 90278  
Contact country: US  
Contact telephone: 310-542-2206  
Contact email: Not reported  
EPA Region: 09  
Classification: Large Quantity Generator  
Description: Handler: generates 1,000 kg or more of hazardous waste during any calendar month; or generates more than 1 kg of acutely hazardous waste during any calendar month; or generates more than 100 kg of any residue or contaminated soil, waste or other debris resulting from the cleanup of a spill, into or on any land or water, of acutely hazardous waste during any calendar month; or generates 1 kg or less of acutely hazardous waste during any calendar month, and accumulates more than 1 kg of acutely hazardous waste at any time; or generates 100 kg or less of any residue or contaminated soil, waste or other debris resulting from the cleanup of a spill, into or on any land or water, of acutely hazardous waste during any calendar month, and accumulates more than 100 kg of that material at any time

Owner/Operator Summary:  
Owner/operator name: MICHAEL AZIZA  
Owner/operator address: 1850 EAST 15TH ST.  
LOS ANGELES, CA 90021  
Owner/operator country: US  
Owner/operator telephone: 213-745-7072  
Owner/operator email: Not reported  
Owner/operator fax: Not reported  
Owner/operator extension: Not reported

Map ID  
Direction  
Distance  
Elevation

MAP FINDINGS

Site

Database(s)

EDR ID Number  
EPA ID Number

**UNIQUE CLEANERS (Continued)**

**1000819862**

Legal status: Private  
Owner/Operator Type: Owner  
Owner/Op start date: Not reported  
Owner/Op end date: Not reported

Owner/operator name: BYUNGHO MIN  
Owner/operator address: 3407 INGLEWOOD AVE  
REDONDO BEACH, CA 90278

Owner/operator country: US  
Owner/operator telephone: Not reported  
Owner/operator email: Not reported  
Owner/operator fax: Not reported  
Owner/operator extension: Not reported  
Legal status: Private  
Owner/Operator Type: Operator  
Owner/Op start date: Not reported  
Owner/Op end date: Not reported

Handler Activities Summary:

U.S. importer of hazardous waste: No  
Mixed waste (haz. and radioactive): No  
Recycler of hazardous waste: No  
Transporter of hazardous waste: No  
Treater, storer or disposer of HW: No  
Underground injection activity: No  
On-site burner exemption: No  
Furnace exemption: No  
Used oil fuel burner: No  
Used oil processor: No  
User oil refiner: No  
Used oil fuel marketer to burner: No  
Used oil Specification marketer: No  
Used oil transfer facility: No  
Used oil transporter: No

Historical Generators:

Date form received by agency: 1993-02-03 00:00:00  
Site name: UNIQUE CLEANERS  
Classification: Small Quantity Generator

Hazardous Waste Summary:

. Waste code: 221  
. Waste name: Waste oil and mixed oil  
  
. Waste code: K030  
. Waste name: COLUMN BOTTOMS OR HEAVY ENDS FROM THE COMBINED PRODUCTION OF TRICHLOROETHYLENE AND PERCHLOROETHYLENE.

Violation Status: No violations found

CERS HAZ WASTE:

Name: UNIQUE CLEANER  
Address: 3407 INGLEWOOD AVE # A  
City,State,Zip: REDONDO BEACH, CA 90278  
Site ID: 78842

Map ID  
Direction  
Distance  
Elevation

MAP FINDINGS

Site

Database(s)

EDR ID Number  
EPA ID Number

**UNIQUE CLEANERS (Continued)**

**1000819862**

CERS ID: 10301059  
CERS Description: Hazardous Waste Generator

**FINDS:**

Registry ID: 110002892166  
Facility URL: [http://ofmpub.epa.gov/enviro/fii\\_query\\_detail.disp\\_program\\_facility?p\\_registry\\_id=110002892166](http://ofmpub.epa.gov/enviro/fii_query_detail.disp_program_facility?p_registry_id=110002892166)

**Environmental Interest/Information System:**

California Hazardous Waste Tracking System - Datamart (HWTS-DATAMART) provides California with information on hazardous waste shipments for generators, transporters, and treatment, storage, and disposal facilities.

RCRAInfo is a national information system that supports the Resource Conservation and Recovery Act (RCRA) program through the tracking of events and activities related to facilities that generate, transport, and treat, store, or dispose of hazardous waste. RCRAInfo allows RCRA program staff to track the notification, permit, compliance, and corrective action activities required under RCRA.

STATE MASTER

[Click this hyperlink](#) while viewing on your computer to access additional FINDS: detail in the EDR Site Report.

**ECHO:**

Envid: 1000819862  
Registry ID: 110002892166  
DFR URL: <http://echo.epa.gov/detailed-facility-report?fid=110002892166>  
Name: UNIQUE CLEANERS  
Address: 3407 INGLEWOOD AVE  
City,State,Zip: REDONDO BEACH, CA 90278

**DRYCLEANERS:**

Name: UNIQUE CLEANERS  
Address: 3407 INGLEWOOD AVE  
City,State,Zip: REDONDO BEACH, CA 902780000  
EPA Id: CAD983658758  
NAICS Code: 812320  
NAICS Description: Drycleaning and Laundry Services (except Coin-Operated)  
SIC Code: 7211  
SIC Description: Power Laundries, Family and Commercial  
Create Date: 02/03/1993  
Facility Active: Yes  
Inactive Date: Not reported  
Facility Addr2: Not reported  
Owner Name: BYUNG HO MIN  
Owner Address: 3407 INGLEWOOD AVE  
Owner Address 2: Not reported  
Owner Telephone: 3102654677  
Contact Name: BYUNG HO MIN  
Contact Address: 3407 INGLEWOOD AVE  
Contact Address 2: Not reported  
Contact Telephone: 3105422206  
Mailing Name: Not reported  
Mailing Address 1: 3407 INGLEWOOD AVENUE  
Mailing Address 2: Not reported  
Mailing City: REDONDO BEACH

Map ID  
Direction  
Distance  
Elevation

MAP FINDINGS

Site

Database(s)

EDR ID Number  
EPA ID Number

**UNIQUE CLEANERS (Continued)**

1000819862

Mailing State: CA  
Mailing Zip: 902780000  
Owner Fax: 0000000000  
Region Code: 3

**DRYCLEAN SOUTH COAST:**

Name: UNIQUE CLEANERS  
Address: 3407 INGLEWOOD AVE  
City,State,Zip: REDONDO BEACH, CA 90277  
Facility ID: 92763  
Application Number: 270553  
Permit Number: Not reported  
Status: A  
Representative Name: BYUNG HO MIN  
Representative Telephone: 310 5422206  
Permit Status: Not reported  
BCAT Number: 000234  
BCAT Description: DRY CLEANING EQUIP PERCHLOROETHYLENE  
CCAT Number: Not reported  
CCAT Description: Not reported  
UTM East: 374.0920105  
UTM North: 3750.2109375

Name: UNIQUE CLEANERS  
Address: 3407 INGLEWOOD AVE  
City,State,Zip: REDONDO BEACH, CA 90277  
Facility ID: 92763  
Application Number: 271088  
Permit Number: D61683  
Status: A  
Representative Name: BYUNG HO MIN  
Representative Telephone: 310 5422206  
Permit Status: INACTIVE  
BCAT Number: 000234  
BCAT Description: DRY CLEANING EQUIP PERCHLOROETHYLENE  
CCAT Number: Not reported  
CCAT Description: Not reported  
UTM East: 374.0920105  
UTM North: 3750.2109375

Name: UNIQUE CLEANERS  
Address: 3407 INGLEWOOD AVE  
City,State,Zip: REDONDO BEACH, CA 90277  
Facility ID: 92763  
Application Number: 388005  
Permit Number: F42462  
Status: A  
Representative Name: BYUNG HO MIN  
Representative Telephone: 310 5422206  
Permit Status: INACTIVE  
BCAT Number: 000603  
BCAT Description: DRY CLEANING,DRY-TO-DRY NV,W/ SIC,PERC  
CCAT Number: Not reported  
CCAT Description: Not reported  
UTM East: 374.0920105  
UTM North: 3750.2109375



Map ID  
Direction  
Distance  
Elevation

MAP FINDINGS

Site

Database(s)

EDR ID Number  
EPA ID Number

UNIQUE CLEANERS (Continued)

1000819862

Name: UNIQUE CLEANERS  
Address: 3407 INGLEWOOD AVE  
City,State,Zip: REDONDO BEACH, CA 90277  
Facility ID: 92763  
Application Number: 467253  
Permit Number: F91178  
Status: A  
Representative Name: BYUNG HO MIN  
Representative Telephone: 310 5422206  
Permit Status: ACTIVE  
BCAT Number: 000603  
BCAT Description: DRY CLEANING, DRY-TO-DRY NV, W/ SIC, PERC  
CCAT Number: Not reported  
CCAT Description: Not reported  
UTM East: 374.0920105  
UTM North: 3750.2109375

HAZNET:

Name: UNIQUE CLEANERS  
Address: 3407 INGLEWOOD AVE  
Address 2: Not reported  
City,State,Zip: REDONDO BEACH, CA 902780000  
Contact: BYUNG HO MIN OWNER  
Telephone: 3105422206  
Mailing Name: Not reported  
Mailing Address: 3407 INGLEWOOD AVENUE

Year: 2013  
Gepaid: CAD983658758  
TSD EPA ID: CAT000613893  
CA Waste Code: 741 - Liquids with halogenated organic compounds >= 1,000 Mg./L  
Disposal Method: H141 - Storage, Bulking, And/Or Transfer Off Site--No Treatment/Reovery (H010-H129) Or (H131-H135)  
Tons: 0.225

Year: 2012  
Gepaid: CAD983658758  
TSD EPA ID: CAT000613893  
CA Waste Code: 741 - Liquids with halogenated organic compounds >= 1,000 Mg./L  
Disposal Method: H141 - Storage, Bulking, And/Or Transfer Off Site--No Treatment/Reovery (H010-H129) Or (H131-H135)  
Tons: 0.275

Year: 2011  
Gepaid: CAD983658758  
TSD EPA ID: CAT000613893  
CA Waste Code: 741 - Liquids with halogenated organic compounds >= 1,000 Mg./L  
Disposal Method: H141 - Storage, Bulking, And/Or Transfer Off Site--No Treatment/Reovery (H010-H129) Or (H131-H135)  
Tons: 0.2875

Year: 2010  
Gepaid: CAD983658758  
TSD EPA ID: CAT000613893  
CA Waste Code: 741 - Liquids with halogenated organic compounds >= 1,000 Mg./L  
Disposal Method: H141 - Storage, Bulking, And/Or Transfer Off Site--No Treatment/Reovery (H010-H129) Or (H131-H135)

Map ID  
Direction  
Distance  
Elevation

MAP FINDINGS

Site

Database(s)

EDR ID Number  
EPA ID Number

**UNIQUE CLEANERS (Continued)**

**1000819862**

Tons:	0.2625
Year:	2009
Gepaid:	CAD983658758
TSD EPA ID:	CAT000613893
CA Waste Code:	741 - Liquids with halogenated organic compounds >= 1,000 Mg./L
Disposal Method:	H141 - Storage, Bulking, And/Or Transfer Off Site--No Treatment/Reovery (H010-H129) Or (H131-H135)
Tons:	0.25
Year:	2008
Gepaid:	CAD983658758
TSD EPA ID:	CAT000613893
CA Waste Code:	741 - Liquids with halogenated organic compounds >= 1,000 Mg./L
Disposal Method:	H141 - Storage, Bulking, And/Or Transfer Off Site--No Treatment/Reovery (H010-H129) Or (H131-H135)
Tons:	0.325
Year:	2007
Gepaid:	CAD983658758
TSD EPA ID:	CAT000613893
CA Waste Code:	741 - Liquids with halogenated organic compounds >= 1,000 Mg./L
Disposal Method:	H141 - Storage, Bulking, And/Or Transfer Off Site--No Treatment/Reovery (H010-H129) Or (H131-H135)
Tons:	0.255
Year:	2006
Gepaid:	CAD983658758
TSD EPA ID:	NVR000076158
CA Waste Code:	-
Disposal Method:	R01 - Recycler
Tons:	Not reported
Year:	2006
Gepaid:	CAD983658758
TSD EPA ID:	NVR000076158
CA Waste Code:	211 - Halogenated solvents (chloroforms, methyl chloride, perchloroethylene, etc)
Disposal Method:	R01 - Recycler
Tons:	0.37935
Year:	2005
Gepaid:	CAD983658758
TSD EPA ID:	NVR000076158
CA Waste Code:	211 - Halogenated solvents (chloroforms, methyl chloride, perchloroethylene, etc)
Disposal Method:	-
Tons:	0.35445

[Click this hyperlink](#) while viewing on your computer to access 11 additional CA HAZNET: record(s) in the EDR Site Report.

Additional Info:  
Year: 2005  
Gen EPA ID: CAD983658758  
  
Shipment Date: 20050401  
Creation Date: 8/24/2005 7:27:35

Map ID  
Direction  
Distance  
Elevation

MAP FINDINGS

Site

Database(s)

EDR ID Number  
EPA ID Number

**UNIQUE CLEANERS (Continued)**

**1000819862**

Receipt Date:	20050404
Manifest ID:	24421254
Trans EPA ID:	CAR000036921
Trans Name:	CONSOLIDATED WESTERN
Trans 2 EPA ID:	CAD981375983
Trans 2 Name:	TECHNICHEM INC
TSDF EPA ID:	NVR000076158
Trans Name:	RESOLVENT INC
TSDF Alt EPA ID:	Not reported
TSDF Alt Name:	Not reported
CA Waste Code:	211 - Halogenated solvents (chloroform, methyl chloride, perchloroethylene, etc.
RCRA Code:	F002
Disposal Method:	- Not reported
Quantity Tons:	Not reported
Waste Quantity:	Not reported
Quantity Unit:	P
Additional Code 1:	Not reported
Additional Code 2:	Not reported
Additional Code 3:	Not reported
Additional Code 4:	Not reported
Additional Code 5:	Not reported
Shipment Date:	20050401
Creation Date:	8/24/2005 7:27:35
Receipt Date:	20050404
Manifest ID:	24421254
Trans EPA ID:	CAR000036921
Trans Name:	CONSOLIDATED WESTERN
Trans 2 EPA ID:	CAD981375983
Trans 2 Name:	TECHNICHEM INC
TSDF EPA ID:	NVR000076158
Trans Name:	RESOLVENT INC
TSDF Alt EPA ID:	Not reported
TSDF Alt Name:	Not reported
CA Waste Code:	213 - Hydrocarbon solvents (benzene, hexane, Stoddard, etc.
RCRA Code:	NA
Disposal Method:	- Not reported
Quantity Tons:	Not reported
Waste Quantity:	Not reported
Quantity Unit:	P
Additional Code 1:	Not reported
Additional Code 2:	Not reported
Additional Code 3:	Not reported
Additional Code 4:	Not reported
Additional Code 5:	Not reported
Shipment Date:	20050401
Creation Date:	8/24/2005 7:27:35
Receipt Date:	20050404
Manifest ID:	24421254
Trans EPA ID:	CAR000036921
Trans Name:	CONSOLIDATED WESTERN
Trans 2 EPA ID:	CAD981375983
Trans 2 Name:	TECHNICHEM INC
TSDF EPA ID:	NVR000076158
Trans Name:	RESOLVENT INC

Map ID  
Direction  
Distance  
Elevation

MAP FINDINGS

Site

Database(s)

EDR ID Number  
EPA ID Number

UNIQUE CLEANERS (Continued)

1000819862

TSDF Alt EPA ID:	Not reported
TSDF Alt Name:	Not reported
CA Waste Code:	134 - Aqueous solution with <10% total organic residues
RCRA Code:	D039
Disposal Method:	- Not reported
Quantity Tons:	Not reported
Waste Quantity:	Not reported
Quantity Unit:	G
Additional Code 1:	Not reported
Additional Code 2:	Not reported
Additional Code 3:	Not reported
Additional Code 4:	Not reported
Additional Code 5:	Not reported
Shipment Date:	20050401
Creation Date:	8/24/2005 7:27:35
Receipt Date:	20050404
Manifest ID:	24421254
Trans EPA ID:	CAR000036921
Trans Name:	CONSOLIDATED WESTERN
Trans 2 EPA ID:	CAD981375983
Trans 2 Name:	TECHNICHEM INC
TSDF EPA ID:	NVR000076158
Trans Name:	RESOLVENT INC
TSDF Alt EPA ID:	Not reported
TSDF Alt Name:	Not reported
CA Waste Code:	211 - Halogenated solvents (chloroform, methyl chloride, perchloroethylene, etc.
RCRA Code:	F002
Disposal Method:	- Not reported
Quantity Tons:	0.35445
Waste Quantity:	85
Quantity Unit:	G
Additional Code 1:	Not reported
Additional Code 2:	Not reported
Additional Code 3:	Not reported
Additional Code 4:	Not reported
Additional Code 5:	Not reported
Additional Info:	
Year:	2008
Gen EPA ID:	CAD983658758
Shipment Date:	20080430
Creation Date:	9/4/2008 18:30:17
Receipt Date:	20080505
Manifest ID:	001178545SKS
Trans EPA ID:	TXR000050930
Trans Name:	SAFETY-KLEEN SYSTEMS INC
Trans 2 EPA ID:	Not reported
Trans 2 Name:	Not reported
TSDF EPA ID:	CAT000613893
Trans Name:	SAFETY-KLEEN SYSTEMS INC
TSDF Alt EPA ID:	Not reported
TSDF Alt Name:	Not reported
CA Waste Code:	741 - Liquids with halogenated organic compounds > 1000 mg/l
RCRA Code:	F002

Map ID  
Direction  
Distance  
Elevation

MAP FINDINGS

Site

Database(s)

EDR ID Number  
EPA ID Number

**UNIQUE CLEANERS (Continued)**

**1000819862**

Disposal Method: H141 - Storage, Bulking, And/Or Transfer Off Site--No Treatment/Reovery (H010-H129) Or (H131-H135)  
Quantity Tons: 0.325  
Waste Quantity: 650  
Quantity Unit: P  
Additional Code 1: D040  
Additional Code 2: D039  
Additional Code 3: D007  
Additional Code 4: Not reported  
Additional Code 5: Not reported

Additional Info:  
Year: 2004  
Gen EPA ID: CAD983658758

Shipment Date: 20040411  
Creation Date: 10/14/2004 7:49:48  
Receipt Date: 20040419  
Manifest ID: 22930295  
Trans EPA ID: CAR000036921  
Trans Name: CONSOLIDATED WESTERN LLC  
Trans 2 EPA ID: CAD981375983  
Trans 2 Name: TECHNICHEM INC  
TSDf EPA ID: NVR000076158  
Trans Name: RESOLVENT INC  
TSDf Alt EPA ID: Not reported  
TSDf Alt Name: Not reported  
CA Waste Code: 211 - Halogenated solvents (chloroform, methyl chloride, perchloroethylene, etc.)

RCRA Code: F002  
Disposal Method: - Not reported  
Quantity Tons: 0.075  
Waste Quantity: 150  
Quantity Unit: P  
Additional Code 1: Not reported  
Additional Code 2: Not reported  
Additional Code 3: Not reported  
Additional Code 4: Not reported  
Additional Code 5: Not reported

Shipment Date: 20040411  
Creation Date: 10/14/2004 7:49:48  
Receipt Date: 20040419  
Manifest ID: 22930295  
Trans EPA ID: CAR000036921  
Trans Name: CONSOLIDATED WESTERN LLC  
Trans 2 EPA ID: CAD981375983  
Trans 2 Name: TECHNICHEM INC  
TSDf EPA ID: NVR000076158  
Trans Name: RESOLVENT INC  
TSDf Alt EPA ID: Not reported  
TSDf Alt Name: Not reported  
CA Waste Code: 213 - Hydrocarbon solvents (benzene, hexane, Stoddard, etc.)  
RCRA Code: Not reported  
Disposal Method: - Not reported  
Quantity Tons: Not reported  
Waste Quantity: Not reported

Map ID  
Direction  
Distance  
Elevation

MAP FINDINGS

Site

Database(s)

EDR ID Number  
EPA ID Number

**UNIQUE CLEANERS (Continued)**

1000819862

Quantity Unit:	Not reported
Additional Code 1:	Not reported
Additional Code 2:	Not reported
Additional Code 3:	Not reported
Additional Code 4:	Not reported
Additional Code 5:	Not reported
Shipment Date:	20040411
Creation Date:	10/14/2004 7:49:48
Receipt Date:	20040419
Manifest ID:	22930295
Trans EPA ID:	CAR000036921
Trans Name:	CONSOLIDATED WESTERN LLC
Trans 2 EPA ID:	CAD981375983
Trans 2 Name:	TECHNICHEM INC
TSDf EPA ID:	NVR000076158
Trans Name:	RESOLVENT INC
TSDf Alt EPA ID:	Not reported
TSDf Alt Name:	Not reported
CA Waste Code:	134 - Aqueous solution with <10% total organic residues
RCRA Code:	D039
Disposal Method:	- Not reported
Quantity Tons:	Not reported
Waste Quantity:	Not reported
Quantity Unit:	Not reported
Additional Code 1:	Not reported
Additional Code 2:	Not reported
Additional Code 3:	Not reported
Additional Code 4:	Not reported
Additional Code 5:	Not reported
Shipment Date:	20040411
Creation Date:	10/14/2004 7:49:48
Receipt Date:	20040419
Manifest ID:	22930295
Trans EPA ID:	CAR000036921
Trans Name:	CONSOLIDATED WESTERN LLC
Trans 2 EPA ID:	CAD981375983
Trans 2 Name:	TECHNICHEM INC
TSDf EPA ID:	NVR000076158
Trans Name:	RESOLVENT INC
TSDf Alt EPA ID:	Not reported
TSDf Alt Name:	Not reported
CA Waste Code:	211 - Halogenated solvents (chloroform, methyl chloride, perchloroethylene, etc.
RCRA Code:	F002
Disposal Method:	- Not reported
Quantity Tons:	0.22935
Waste Quantity:	55
Quantity Unit:	G
Additional Code 1:	Not reported
Additional Code 2:	Not reported
Additional Code 3:	Not reported
Additional Code 4:	Not reported
Additional Code 5:	Not reported



Map ID  
Direction  
Distance  
Elevation

MAP FINDINGS

Site

Database(s)

EDR ID Number  
EPA ID Number

UNIQUE CLEANERS (Continued)

1000819862

Additional Info:

Year: 2009  
Gen EPA ID: CAD983658758

Shipment Date: 20090209  
Creation Date: 6/3/2009 18:30:08  
Receipt Date: 20090216  
Manifest ID: 001490612SKS  
Trans EPA ID: TXR000050930  
Trans Name: SAFETY-KLEEN SYSTEMS INC  
Trans 2 EPA ID: Not reported  
Trans 2 Name: Not reported  
TSDf EPA ID: CAT000613893  
Trans Name: SAFETY-KLEEN SYSTEMS INC  
TSDf Alt EPA ID: Not reported  
TSDf Alt Name: Not reported  
CA Waste Code: 741 - Liquids with halogenated organic compounds > 1000 mg/l  
RCRA Code: F002  
Disposal Method: H141 - Storage, Bulking, And/Or Transfer Off Site--No Treatment/Reovery (H010-H129) Or (H131-H135)

Quantity Tons: 0.05  
Waste Quantity: 100  
Quantity Unit: P  
Additional Code 1: D040  
Additional Code 2: D039  
Additional Code 3: D029  
Additional Code 4: D007  
Additional Code 5: Not reported

Shipment Date: 20090209  
Creation Date: 6/3/2009 18:30:08  
Receipt Date: 20090216  
Manifest ID: 001490612SKS  
Trans EPA ID: TXR000050930  
Trans Name: SAFETY-KLEEN SYSTEMS INC  
Trans 2 EPA ID: Not reported  
Trans 2 Name: Not reported  
TSDf EPA ID: CAT000613893  
Trans Name: SAFETY-KLEEN SYSTEMS INC  
TSDf Alt EPA ID: Not reported  
TSDf Alt Name: Not reported  
CA Waste Code: 741 - Liquids with halogenated organic compounds > 1000 mg/l  
RCRA Code: F002  
Disposal Method: H141 - Storage, Bulking, And/Or Transfer Off Site--No Treatment/Reovery (H010-H129) Or (H131-H135)

Quantity Tons: 0.2  
Waste Quantity: 400  
Quantity Unit: P  
Additional Code 1: D040  
Additional Code 2: D039  
Additional Code 3: D029  
Additional Code 4: D007  
Additional Code 5: Not reported

Additional Info:

Year: 2012

Map ID  
Direction  
Distance  
Elevation

MAP FINDINGS

Site

Database(s)

EDR ID Number  
EPA ID Number

**UNIQUE CLEANERS (Continued)**

**1000819862**

Gen EPA ID: CAD983658758

Shipment Date: 20120808  
Creation Date: 1/6/2013 22:15:16  
Receipt Date: 20120810  
Manifest ID: 003295231SKS  
Trans EPA ID: TXR000050930  
Trans Name: SAFETY-KLEEN SYSTEMS INC  
Trans 2 EPA ID: Not reported  
Trans 2 Name: Not reported  
TSDf EPA ID: CAT000613893  
Trans Name: SAFETY-KLEEN SYSTEMS INC  
TSDf Alt EPA ID: Not reported  
TSDf Alt Name: Not reported  
CA Waste Code: 741 - Liquids with halogenated organic compounds > 1000 mg/l  
RCRA Code: F002  
Disposal Method: H141 - Storage, Bulking, And/Or Transfer Off Site--No Treatment/Reovery (H010-H129) Or (H131-H135)

Quantity Tons: 0.05  
Waste Quantity: 100  
Quantity Unit: P  
Additional Code 1: D040  
Additional Code 2: D039  
Additional Code 3: D029  
Additional Code 4: D007  
Additional Code 5: Not reported

Shipment Date: 20120808  
Creation Date: 1/6/2013 22:15:16  
Receipt Date: 20120810  
Manifest ID: 003295231SKS  
Trans EPA ID: TXR000050930  
Trans Name: SAFETY-KLEEN SYSTEMS INC  
Trans 2 EPA ID: Not reported  
Trans 2 Name: Not reported  
TSDf EPA ID: CAT000613893  
Trans Name: SAFETY-KLEEN SYSTEMS INC  
TSDf Alt EPA ID: Not reported  
TSDf Alt Name: Not reported  
CA Waste Code: 741 - Liquids with halogenated organic compounds > 1000 mg/l  
RCRA Code: F002  
Disposal Method: H141 - Storage, Bulking, And/Or Transfer Off Site--No Treatment/Reovery (H010-H129) Or (H131-H135)

Quantity Tons: 0.225  
Waste Quantity: 450  
Quantity Unit: P  
Additional Code 1: D040  
Additional Code 2: D039  
Additional Code 3: D029  
Additional Code 4: D007  
Additional Code 5: Not reported

Additional Info:  
Year: 2003  
Gen EPA ID: CAD983658758

Shipment Date: 20030211

Map ID  
Direction  
Distance  
Elevation

MAP FINDINGS

Site

Database(s)

EDR ID Number  
EPA ID Number

UNIQUE CLEANERS (Continued)

1000819862

Creation Date: 1/5/2007 18:30:10  
Receipt Date: 20030220  
Manifest ID: 22625327  
Trans EPA ID: CAR000036921  
Trans Name: Not reported  
Trans 2 EPA ID: Not reported  
Trans 2 Name: Not reported  
TSDf EPA ID: CAD008302903  
Trans Name: Not reported  
TSDf Alt EPA ID: CAD008302903  
TSDf Alt Name: Not reported  
CA Waste Code: 211 - Halogenated solvents (chloroform, methyl chloride, perchloroethylene, etc.

RCRA Code: F002  
Disposal Method: R01 - Recycler  
Quantity Tons: 0.27105  
Waste Quantity: 65  
Quantity Unit: G  
Additional Code 1: Not reported  
Additional Code 2: Not reported  
Additional Code 3: Not reported  
Additional Code 4: Not reported  
Additional Code 5: Not reported

Shipment Date: 20030211  
Creation Date: 1/5/2007 18:30:10  
Receipt Date: 20030220  
Manifest ID: 22625327  
Trans EPA ID: CAR000036921  
Trans Name: Not reported  
Trans 2 EPA ID: Not reported  
Trans 2 Name: Not reported  
TSDf EPA ID: CAD008302903  
Trans Name: Not reported  
TSDf Alt EPA ID: CAD008302903  
TSDf Alt Name: Not reported  
CA Waste Code: 211 - Halogenated solvents (chloroform, methyl chloride, perchloroethylene, etc.

RCRA Code: F002  
Disposal Method: H01 - Transfer Station  
Quantity Tons: 0.225  
Waste Quantity: 450  
Quantity Unit: P  
Additional Code 1: Not reported  
Additional Code 2: Not reported  
Additional Code 3: Not reported  
Additional Code 4: Not reported  
Additional Code 5: Not reported

Additional Info:  
Year: 2011  
Gen EPA ID: CAD983658758

Shipment Date: 20110507  
Creation Date: 10/12/2011 18:30:21  
Receipt Date: 20110510  
Manifest ID: 002577104SKS

Map ID  
Direction  
Distance  
Elevation

MAP FINDINGS

Site

Database(s)

EDR ID Number  
EPA ID Number

UNIQUE CLEANERS (Continued)

1000819862

Trans EPA ID:	TXR000050930
Trans Name:	SAFETY-KLEEN SYSTEMS INC
Trans 2 EPA ID:	Not reported
Trans 2 Name:	Not reported
TSDF EPA ID:	CAT000613893
Trans Name:	SAFETY-KLEEN SYSTEMS INC
TSDF Alt EPA ID:	Not reported
TSDF Alt Name:	Not reported
CA Waste Code:	741 - Liquids with halogenated organic compounds > 1000 mg/l
RCRA Code:	F002
Disposal Method:	H141 - Storage, Bulking, And/Or Transfer Off Site--No Treatment/Reovery (H010-H129) Or (H131-H135)
Quantity Tons:	0.2875
Waste Quantity:	575
Quantity Unit:	P
Additional Code 1:	D040
Additional Code 2:	D039
Additional Code 3:	D029
Additional Code 4:	D007
Additional Code 5:	Not reported
Additional Info:	
Year:	1998
Gen EPA ID:	CAD983658758
Shipment Date: 19980116	
Creation Date: 4/16/1998 0:00:00	
Receipt Date: 19980119	
Manifest ID: 97425982	
Trans EPA ID: CAD981414386	
Trans Name: Not reported	
Trans 2 EPA ID: Not reported	
Trans 2 Name: Not reported	
TSDF EPA ID: CAD981397417	
Trans Name: Not reported	
TSDF Alt EPA ID: CAD981397417	
TSDF Alt Name: Not reported	
CA Waste Code: 211 - Halogenated solvents (chloroform, methyl chloride, perchloroethylene, etc.	
RCRA Code: F002	
Disposal Method: R01 - Recycler	
Quantity Tons: 0.1584	
Waste Quantity: 38	
Quantity Unit: G	
Additional Code 1: Not reported	
Additional Code 2: Not reported	
Additional Code 3: Not reported	
Additional Code 4: Not reported	
Additional Code 5: Not reported	
Shipment Date: 19980116	
Creation Date: 4/16/1998 0:00:00	
Receipt Date: 19980119	
Manifest ID: 97425982	
Trans EPA ID: CAD981414386	
Trans Name: Not reported	
Trans 2 EPA ID: Not reported	

Map ID  
Direction  
Distance  
Elevation

MAP FINDINGS

Site

Database(s)

EDR ID Number  
EPA ID Number

**UNIQUE CLEANERS (Continued)**

**1000819862**

Trans 2 Name: Not reported  
TSDF EPA ID: CAD981397417  
Trans Name: Not reported  
TSDF Alt EPA ID: CAD981397417  
TSDF Alt Name: Not reported  
CA Waste Code: 211 - Halogenated solvents (chloroform, methyl chloride, perchloroethylene, etc.)  
  
RCRA Code: F002  
Disposal Method: R01 - Recycler  
Quantity Tons: 0.2107  
Waste Quantity: 0.25  
Quantity Unit: Y  
Additional Code 1: Not reported  
Additional Code 2: Not reported  
Additional Code 3: Not reported  
Additional Code 4: Not reported  
Additional Code 5: Not reported

Additional Info:

Year: 1995  
Gen EPA ID: CAD983658758

Shipment Date: 19950517  
Creation Date: 4/2/1996 0:00:00  
Receipt Date: 19950518  
Manifest ID: 95662853  
Trans EPA ID: CAD981414386  
Trans Name: Not reported  
Trans 2 EPA ID: Not reported  
Trans 2 Name: Not reported  
TSDF EPA ID: CAD981397417  
Trans Name: Not reported  
TSDF Alt EPA ID: CAD981397417  
TSDF Alt Name: Not reported  
CA Waste Code: 211 - Halogenated solvents (chloroform, methyl chloride, perchloroethylene, etc.)  
  
RCRA Code: F002  
Disposal Method: R01 - Recycler  
Quantity Tons: 0.0708  
Waste Quantity: 17  
Quantity Unit: G  
Additional Code 1: Not reported  
Additional Code 2: Not reported  
Additional Code 3: Not reported  
Additional Code 4: Not reported  
Additional Code 5: Not reported

Shipment Date: 19950517  
Creation Date: 4/2/1996 0:00:00  
Receipt Date: 19950518  
Manifest ID: 95662853  
Trans EPA ID: CAD981414386  
Trans Name: Not reported  
Trans 2 EPA ID: Not reported  
Trans 2 Name: Not reported  
TSDF EPA ID: CAD981397417  
Trans Name: Not reported

Map ID  
Direction  
Distance  
Elevation

MAP FINDINGS

Site

Database(s)

EDR ID Number  
EPA ID Number

**UNIQUE CLEANERS (Continued)**

**1000819862**

TSDf Alt EPA ID:	CAD981397417
TSDf Alt Name:	Not reported
CA Waste Code:	211 - Halogenated solvents (chloroform, methyl chloride, perchloroethylene, etc.
RCRA Code:	F002
Disposal Method:	R01 - Recycler
Quantity Tons:	0.2107
Waste Quantity:	0.25
Quantity Unit:	Y
Additional Code 1:	Not reported
Additional Code 2:	Not reported
Additional Code 3:	Not reported
Additional Code 4:	Not reported
Additional Code 5:	Not reported
Additional Info:	
Year:	2010
Gen EPA ID:	CAD983658758
Shipment Date:	20100330
Creation Date:	12/3/2010 18:30:22
Receipt Date:	20100407
Manifest ID:	002363910SKS
Trans EPA ID:	TXR000050930
Trans Name:	SAFETY-KLEEN SYSTEMS INC
Trans 2 EPA ID:	Not reported
Trans 2 Name:	Not reported
TSDf EPA ID:	CAT000613893
Trans Name:	SAFETY-KLEEN SYSTEMS INC
TSDf Alt EPA ID:	Not reported
TSDf Alt Name:	Not reported
CA Waste Code:	741 - Liquids with halogenated organic compounds > 1000 mg/l
RCRA Code:	F002
Disposal Method:	H141 - Storage, Bulking, And/Or Transfer Off Site--No Treatment/Reovery (H010-H129) Or (H131-H135)
Quantity Tons:	0.05
Waste Quantity:	100
Quantity Unit:	P
Additional Code 1:	D040
Additional Code 2:	D039
Additional Code 3:	D029
Additional Code 4:	D007
Additional Code 5:	Not reported
Shipment Date:	20100330
Creation Date:	12/3/2010 18:30:22
Receipt Date:	20100407
Manifest ID:	002363910SKS
Trans EPA ID:	TXR000050930
Trans Name:	SAFETY-KLEEN SYSTEMS INC
Trans 2 EPA ID:	Not reported
Trans 2 Name:	Not reported
TSDf EPA ID:	CAT000613893
Trans Name:	SAFETY-KLEEN SYSTEMS INC
TSDf Alt EPA ID:	Not reported
TSDf Alt Name:	Not reported
CA Waste Code:	741 - Liquids with halogenated organic compounds > 1000 mg/l



Map ID  
Direction  
Distance  
Elevation

MAP FINDINGS

Site

Database(s)

EDR ID Number  
EPA ID Number

**UNIQUE CLEANERS (Continued)**

**1000819862**

RCRA Code: F002  
Disposal Method: H141 - Storage, Bulking, And/Or Transfer Off Site--No Treatment/Reovery (H010-H129) Or (H131-H135)  
Quantity Tons: 0.2125  
Waste Quantity: 425  
Quantity Unit: P  
Additional Code 1: D040  
Additional Code 2: D039  
Additional Code 3: D029  
Additional Code 4: D007  
Additional Code 5: Not reported

Additional Info:

Year: 2006  
Gen EPA ID: CAD983658758

Shipment Date: 20060822  
Creation Date: 11/21/2006 18:30:32  
Receipt Date: 20060826  
Manifest ID: 25296681  
Trans EPA ID: CAR000166827  
Trans Name: AMERICAN INDUSTRIAL SERVICES  
Trans 2 EPA ID: CAR000161836  
Trans 2 Name: TECHNICHEM INC  
TSDf EPA ID: NVR000076158  
Trans Name: RESOLVENT INC  
TSDf Alt EPA ID: Not reported  
TSDf Alt Name: Not reported  
CA Waste Code: 211 - Halogenated solvents (chloroform, methyl chloride, perchloroethylene, etc.)

RCRA Code: F002  
Disposal Method: R01 - Recycler  
Quantity Tons: 0.22935  
Waste Quantity: 55  
Quantity Unit: G  
Additional Code 1: Not reported  
Additional Code 2: Not reported  
Additional Code 3: Not reported  
Additional Code 4: Not reported  
Additional Code 5: Not reported

Shipment Date: 20060822  
Creation Date: 11/21/2006 18:30:32  
Receipt Date: 20060826  
Manifest ID: 25296681  
Trans EPA ID: CAR000166827  
Trans Name: AMERICAN INDUSTRIAL SERVICES  
Trans 2 EPA ID: CAR000161836  
Trans 2 Name: TECHNICHEM INC  
TSDf EPA ID: NVR000076158  
Trans Name: RESOLVENT INC  
TSDf Alt EPA ID: Not reported  
TSDf Alt Name: Not reported  
CA Waste Code: - Not reported  
RCRA Code: Not reported  
Disposal Method: R01 - Recycler  
Quantity Tons: Not reported

Map ID  
Direction  
Distance  
Elevation

MAP FINDINGS

Site

Database(s)

EDR ID Number  
EPA ID Number

**UNIQUE CLEANERS (Continued)**

1000819862

Waste Quantity:	Not reported
Quantity Unit:	Not reported
Additional Code 1:	Not reported
Additional Code 2:	Not reported
Additional Code 3:	Not reported
Additional Code 4:	Not reported
Additional Code 5:	Not reported
Shipment Date:	20060822
Creation Date:	11/21/2006 18:30:32
Receipt Date:	20060826
Manifest ID:	25296681
Trans EPA ID:	CAR000166827
Trans Name:	AMERICAN INDUSTRIAL SERVICES
Trans 2 EPA ID:	CAR000161836
Trans 2 Name:	TECHNICHEM INC
TSDf EPA ID:	NVR000076158
Trans Name:	RESOLVENT INC
TSDf Alt EPA ID:	Not reported
TSDf Alt Name:	Not reported
CA Waste Code:	211 - Halogenated solvents (chloroform, methyl chloride, perchloroethylene, etc.
RCRA Code:	F002
Disposal Method:	R01 - Recycler
Quantity Tons:	0.15
Waste Quantity:	300
Quantity Unit:	P
Additional Code 1:	Not reported
Additional Code 2:	Not reported
Additional Code 3:	Not reported
Additional Code 4:	Not reported
Additional Code 5:	Not reported
Shipment Date:	20060822
Creation Date:	11/21/2006 18:30:32
Receipt Date:	20060826
Manifest ID:	25296681
Trans EPA ID:	CAR000166827
Trans Name:	AMERICAN INDUSTRIAL SERVICES
Trans 2 EPA ID:	CAR000161836
Trans 2 Name:	TECHNICHEM INC
TSDf EPA ID:	NVR000076158
Trans Name:	RESOLVENT INC
TSDf Alt EPA ID:	Not reported
TSDf Alt Name:	Not reported
CA Waste Code:	- Not reported
RCRA Code:	Not reported
Disposal Method:	R01 - Recycler
Quantity Tons:	Not reported
Waste Quantity:	Not reported
Quantity Unit:	Not reported
Additional Code 1:	Not reported
Additional Code 2:	Not reported
Additional Code 3:	Not reported
Additional Code 4:	Not reported
Additional Code 5:	Not reported

Map ID  
Direction  
Distance  
Elevation

MAP FINDINGS

Site

Database(s)

EDR ID Number  
EPA ID Number

**UNIQUE CLEANERS (Continued)**

**1000819862**

Additional Info:

Year: 1996  
Gen EPA ID: CAD983658758

Shipment Date: 19961114  
Creation Date: 5/30/1997 0:00:00  
Receipt Date: 19961115  
Manifest ID: 96567166  
Trans EPA ID: CAD981414386  
Trans Name: Not reported  
Trans 2 EPA ID: Not reported  
Trans 2 Name: Not reported  
TSDf EPA ID: CAD981397417  
Trans Name: Not reported  
TSDf Alt EPA ID: Not reported  
TSDf Alt Name: Not reported  
CA Waste Code: 211 - Halogenated solvents (chloroform, methyl chloride, perchloroethylene, etc.)

RCRA Code: F002  
Disposal Method: R01 - Recycler  
Quantity Tons: 0.3044  
Waste Quantity: 73  
Quantity Unit: G  
Additional Code 1: Not reported  
Additional Code 2: Not reported  
Additional Code 3: Not reported  
Additional Code 4: Not reported  
Additional Code 5: Not reported

Shipment Date: 19961114  
Creation Date: 5/30/1997 0:00:00  
Receipt Date: 19961115  
Manifest ID: 96567166  
Trans EPA ID: CAD981414386  
Trans Name: Not reported  
Trans 2 EPA ID: Not reported  
Trans 2 Name: Not reported  
TSDf EPA ID: CAD981397417  
Trans Name: Not reported  
TSDf Alt EPA ID: Not reported  
TSDf Alt Name: Not reported  
CA Waste Code: - Not reported  
RCRA Code: Not reported  
Disposal Method: R01 - Recycler  
Quantity Tons: 0  
Waste Quantity: 0  
Quantity Unit: Not reported  
Additional Code 1: Not reported  
Additional Code 2: Not reported  
Additional Code 3: Not reported  
Additional Code 4: Not reported  
Additional Code 5: Not reported

Additional Info:

Year: 2007  
Gen EPA ID: CAD983658758

Map ID  
Direction  
Distance  
Elevation

MAP FINDINGS

Site

Database(s)

EDR ID Number  
EPA ID Number

UNIQUE CLEANERS (Continued)

1000819862

Shipment Date: 20070803  
Creation Date: 3/4/2008 18:30:15  
Receipt Date: 20070808  
Manifest ID: 000065404SKS  
Trans EPA ID: TXR000050930  
Trans Name: SAFETY-KLEEN SYSTEMS INC  
Trans 2 EPA ID: Not reported  
Trans 2 Name: Not reported  
TSDf EPA ID: CAT000613893  
Trans Name: SAFETY-KLEEN SYSTEMS INC  
TSDf Alt EPA ID: Not reported  
TSDf Alt Name: Not reported  
CA Waste Code: 741 - Liquids with halogenated organic compounds > 1000 mg/l  
RCRA Code: F002  
Disposal Method: H141 - Storage, Bulking, And/Or Transfer Off Site--No Treatment/Reovery (H010-H129) Or (H131-H135)  
  
Quantity Tons: 0.15  
Waste Quantity: 300  
Quantity Unit: P  
Additional Code 1: D040  
Additional Code 2: D039  
Additional Code 3: D007  
Additional Code 4: Not reported  
Additional Code 5: Not reported

Shipment Date: 20070803  
Creation Date: 3/4/2008 18:30:15  
Receipt Date: 20070808  
Manifest ID: 000065404SKS  
Trans EPA ID: TXR000050930  
Trans Name: SAFETY-KLEEN SYSTEMS INC  
Trans 2 EPA ID: Not reported  
Trans 2 Name: Not reported  
TSDf EPA ID: CAT000613893  
Trans Name: SAFETY-KLEEN SYSTEMS INC  
TSDf Alt EPA ID: Not reported  
TSDf Alt Name: Not reported  
CA Waste Code: 741 - Liquids with halogenated organic compounds > 1000 mg/l  
RCRA Code: F002  
Disposal Method: H141 - Storage, Bulking, And/Or Transfer Off Site--No Treatment/Reovery (H010-H129) Or (H131-H135)  
  
Quantity Tons: 0.105  
Waste Quantity: 210  
Quantity Unit: P  
Additional Code 1: D040  
Additional Code 2: D039  
Additional Code 3: D007  
Additional Code 4: Not reported  
Additional Code 5: Not reported

Additional Info:  
Year: 2013  
Gen EPA ID: CAD983658758

Shipment Date: 20130726  
Creation Date: 11/21/2013 22:15:08  
Receipt Date: 20130730

Map ID  
Direction  
Distance  
Elevation

MAP FINDINGS

Site

Database(s)

EDR ID Number  
EPA ID Number

**UNIQUE CLEANERS (Continued)**

**1000819862**

Manifest ID: 003831729SKS  
Trans EPA ID: TXR000081205  
Trans Name: SAFETY-KLEEN SYSTEMS INC  
Trans 2 EPA ID: Not reported  
Trans 2 Name: Not reported  
TSDF EPA ID: CAT000613893  
Trans Name: SAFETY-KLEEN SYSTEMS INC  
TSDF Alt EPA ID: Not reported  
TSDF Alt Name: Not reported  
CA Waste Code: 741 - Liquids with halogenated organic compounds > 1000 mg/l  
RCRA Code: F002  
Disposal Method: H141 - Storage, Bulking, And/Or Transfer Off Site--No Treatment/Reovery (H010-H129) Or (H131-H135)  
  
Quantity Tons: 0.0625  
Waste Quantity: 125  
Quantity Unit: P  
Additional Code 1: D040  
Additional Code 2: D039  
Additional Code 3: D007  
Additional Code 4: Not reported  
Additional Code 5: Not reported

Shipment Date: 20130726  
Creation Date: 11/21/2013 22:15:08  
Receipt Date: 20130730  
Manifest ID: 003831729SKS  
Trans EPA ID: TXR000081205  
Trans Name: SAFETY-KLEEN SYSTEMS INC  
Trans 2 EPA ID: Not reported  
Trans 2 Name: Not reported  
TSDF EPA ID: CAT000613893  
Trans Name: SAFETY-KLEEN SYSTEMS INC  
TSDF Alt EPA ID: Not reported  
TSDF Alt Name: Not reported  
CA Waste Code: 741 - Liquids with halogenated organic compounds > 1000 mg/l  
RCRA Code: F002  
Disposal Method: H141 - Storage, Bulking, And/Or Transfer Off Site--No Treatment/Reovery (H010-H129) Or (H131-H135)  
  
Quantity Tons: 0.1625  
Waste Quantity: 325  
Quantity Unit: P  
Additional Code 1: D040  
Additional Code 2: D039  
Additional Code 3: D007  
Additional Code 4: Not reported  
Additional Code 5: Not reported

**CERS:**

Name: UNIQUE CLEANER  
Address: 3407 INGLEWOOD AVE # A  
City,State,Zip: REDONDO BEACH, CA 90278  
Site ID: 78842  
CERS ID: 10301059  
CERS Description: Chemical Storage Facilities

**Violations:**

Site ID: 78842

Map ID  
Direction  
Distance  
Elevation

MAP FINDINGS

Site

Database(s)

EDR ID Number  
EPA ID Number

**UNIQUE CLEANERS (Continued)**

**1000819862**

Site Name: UNIQUE CLEANER  
Violation Date: 08-18-2017  
Citation: HSC 6.95 25508.2 - California Health and Safety Code, Chapter 6.95, Section(s) 25508.2  
Violation Description: Failure to annually review and electronically certify that the business plan is complete and accurate on or before the annual due date.  
Violation Notes: OBSERVATION: The business failed to electronically submit and certify that the business plan is complete, accurate, and in compliance with EPCRA on or before the annual due date. CORRECTIVE ACTION: Electronically submit and certify that the business plan is complete, accurate, and in compliance with EPCRA within 30 days. On an ongoing basis, electronically submit and certify the business plan annually on or before the annual due date. CERS ID 10301059  
Violation Division: Los Angeles County Fire Department  
Violation Program: HMRRP  
Violation Source: CERS

Evaluation:  
Eval General Type: Compliance Evaluation Inspection  
Eval Date: 08-18-2017  
Violations Found: No  
Eval Type: Routine done by local agency  
Eval Notes: BYUNG HO MIN, Owner Hosoon Min, Owner  
Eval Division: Los Angeles County Fire Department  
Eval Program: HW  
Eval Source: CERS

Eval General Type: Compliance Evaluation Inspection  
Eval Date: 08-18-2017  
Violations Found: Yes  
Eval Type: Routine done by local agency  
Eval Notes: BYUNG HO MIN, Owner Hosoon Min, Owner  
Eval Division: Los Angeles County Fire Department  
Eval Program: HMRRP  
Eval Source: CERS

Eval General Type: Compliance Evaluation Inspection  
Eval Date: 07-17-2014  
Violations Found: No  
Eval Type: Routine done by local agency  
Eval Notes: Not reported  
Eval Division: Los Angeles County Fire Department  
Eval Program: HW  
Eval Source: CERS

Affiliation:  
Affiliation Type Desc: Legal Owner  
Entity Name: Byung ho Min  
Entity Title: Not reported  
Affiliation Address: 3407 INGLEWOOD AVE SUITE A  
Affiliation City: REDONDO BEACH  
Affiliation State: CA  
Affiliation Country: United States  
Affiliation Zip: 90278  
Affiliation Phone: (310) 542-2206



Map ID  
Direction  
Distance  
Elevation

MAP FINDINGS

Site

Database(s)

EDR ID Number  
EPA ID Number

**UNIQUE CLEANERS (Continued)**

**1000819862**

Affiliation Type Desc: CUPA District  
Entity Name: Los Angeles County Fire  
Entity Title: Not reported  
Affiliation Address: 5825 Rickenbacker Road  
Affiliation City: Commerce  
Affiliation State: CA  
Affiliation Country: Not reported  
Affiliation Zip: 90040-3027  
Affiliation Phone: (323) 890-4045

Affiliation Type Desc: Environmental Contact  
Entity Name: Byung ho Min  
Entity Title: Not reported  
Affiliation Address: 3407 INGLEWOOD AVE # A  
Affiliation City: REDONDO BEACH  
Affiliation State: CA  
Affiliation Country: Not reported  
Affiliation Zip: 90278  
Affiliation Phone: Not reported

Affiliation Type Desc: Facility Mailing Address  
Entity Name: Mailing Address  
Entity Title: Not reported  
Affiliation Address: 3407 INGLEWOOD AVE  
Affiliation City: REDONDO BEACH  
Affiliation State: CA  
Affiliation Country: Not reported  
Affiliation Zip: 90278  
Affiliation Phone: Not reported

Affiliation Type Desc: Parent Corporation  
Entity Name: UNIQUE CLEANER  
Entity Title: Not reported  
Affiliation Address: Not reported  
Affiliation City: Not reported  
Affiliation State: Not reported  
Affiliation Country: Not reported  
Affiliation Zip: Not reported  
Affiliation Phone: Not reported

Affiliation Type Desc: Operator  
Entity Name: Byung ho Min  
Entity Title: Not reported  
Affiliation Address: Not reported  
Affiliation City: Not reported  
Affiliation State: Not reported  
Affiliation Country: Not reported  
Affiliation Zip: Not reported  
Affiliation Phone: (310) 541-3898

**HWTS:**

Name: UNIQUE CLEANERS  
Address: 3407 INGLEWOOD AVE  
Address 2: Not reported  
City,State,Zip: REDONDO BEACH, CA 902780000  
EPA ID: CAD983658758

Map ID  
Direction  
Distance  
Elevation

MAP FINDINGS

Site

Database(s)

EDR ID Number  
EPA ID Number

**UNIQUE CLEANERS (Continued)**

**1000819862**

Inactive Date: Not reported  
Create Date: 02/03/1993  
Last Act Date: 08/01/2019  
Mailing Name: Not reported  
Mailing Address: 3407 INGLEWOOD AVENUE  
Mailing Address 2: Not reported  
Mailing City,State,Zip: REDONDO BEACH, CA 902780000  
Owner Name: BYUNG HO MIN  
Owner Address: 3407 INGLEWOOD AVE  
Owner Address 2: Not reported  
Owner City,State,Zip: REDONDO BEACH, CA 902780000  
Contact Name: BYUNG HO MIN  
Contact Address: 3407 INGLEWOOD AVE  
Contact Address 2: Not reported  
City,State,Zip: REDONDO BEACH, CA 902750000

**NAICS:**

EPA ID: CAD983658758  
Create Date: 2019-08-01 16:23:23  
NAICS Code: 812320  
NAICS Description: Drycleaning and Laundry Services (except Coin-Operated)  
Issued EPA ID Date: 1993-02-03 00:00:00  
Inactive Date: Not reported  
Facility Name: UNIQUE CLEANERS  
Facility Address: 3407 INGLEWOOD AVE  
Facility Address 2: Not reported  
Facility City: REDONDO BEACH  
Facility County: 19  
Facility State: CA  
Facility Zip: 902780000

137  
SSW  
1/8-1/4  
0.144 mi.  
760 ft.

**AVIATION AMERICAN INC**  
**2601 MANHATTAN BEACH**  
**REDONDO BEACH, CA 90278**

**RCRA NonGen / NLR** **1007091344**  
**HAZNET** **CAP000007782**  
**HWTS**

**Relative:**  
**Higher**  
**Actual:**  
**70 ft.**

RCRA NonGen / NLR:  
Date form received by agency: 2003-10-13 00:00:00.0  
Facility name: AVIATION AMERICAN INC  
Facility address: 2601 MANHATTAN BEACH  
REDONDO BEACH, CA 90278  
EPA ID: CAP000007782  
Mailing address: 20600 GRAMERCEY PLACE  
SUITE 201  
TORRANCE, CA 90501  
Contact: JENNA HACKLER ECI  
Contact address: 20600 GRAMERCEY PLACE SUITE 201  
TORRANCE, CA 90501  
Contact country: US  
Contact telephone: 310-354-9999  
Contact email: Not reported  
EPA Region: 09  
Classification: Non-Generator  
Description: Handler: Non-Generators do not presently generate hazardous waste

Map ID  
Direction  
Distance  
Elevation

MAP FINDINGS

Site

Database(s)

EDR ID Number  
EPA ID Number

**AVIATION AMERICAN INC (Continued)**

**1007091344**

Handler Activities Summary:

U.S. importer of hazardous waste: No  
Mixed waste (haz. and radioactive): No  
Recycler of hazardous waste: No  
Transporter of hazardous waste: No  
Treater, storer or disposer of HW: No  
Underground injection activity: No  
On-site burner exemption: No  
Furnace exemption: Yes  
Used oil fuel burner: No  
Used oil processor: No  
User oil refiner: No  
Used oil fuel marketer to burner: No  
Used oil Specification marketer: No  
Used oil transfer facility: No  
Used oil transporter: No

Violation Status: No violations found

HAZNET:

Name: AVIATION AMERICAN INC  
Address: 2601 MANHATTAN BEACH  
Address 2: Not reported  
City,State,Zip: REDONDO BEACH, CA 902780000  
Contact: AVIATION AMERICAN INC  
Telephone: Not reported  
Mailing Name: Not reported  
Mailing Address: 20600 GRAMERCEY PLACE

Year: 2003  
Gepaid: CAP000007782  
TSD EPA ID: CAD008364432  
CA Waste Code: 331 - Off-specification, aged or surplus organics  
Disposal Method: T01 - Treatment, Tank  
Tons: 0.56

Year: 2003  
Gepaid: CAP000007782  
TSD EPA ID: CAD008364432  
CA Waste Code: 331 - Off-specification, aged or surplus organics  
Disposal Method: H01 - Transfer Station  
Tons: 1.2

Additional Info:

Year: 2003  
Gen EPA ID: CAP000007782

Shipment Date: 20031008  
Creation Date: 8/3/2004 15:01:39  
Receipt Date: 20031017  
Manifest ID: 22860163  
Trans EPA ID: CAD982030173  
Trans Name: ECOLOGY CONTROL INDUSTRIES  
Trans 2 EPA ID: Not reported  
Trans 2 Name: Not reported  
TSDF EPA ID: CAD008364432

Map ID  
Direction  
Distance  
Elevation

MAP FINDINGS

Site

Database(s)

EDR ID Number  
EPA ID Number

AVIATION AMERICAN INC (Continued)

1007091344

Trans Name: RHO-CHEM  
TSDf Alt EPA ID: CAD008364432  
TSDf Alt Name: Not reported  
CA Waste Code: 331 - Off-specification, aged, or surplus organics  
RCRA Code: D001  
Disposal Method: T01 - Treatment, Tank  
Quantity Tons: 0.5  
Waste Quantity: 1000  
Quantity Unit: P  
Additional Code 1: Not reported  
Additional Code 2: Not reported  
Additional Code 3: Not reported  
Additional Code 4: Not reported  
Additional Code 5: Not reported

Shipment Date: 20031008  
Creation Date: 8/3/2004 15:01:39  
Receipt Date: 20031017  
Manifest ID: 22860163  
Trans EPA ID: CAD982030173  
Trans Name: ECOLOGY CONTROL INDUSTRIES  
Trans 2 EPA ID: Not reported  
Trans 2 Name: Not reported  
TSDf EPA ID: CAD008364432  
Trans Name: RHO-CHEM  
TSDf Alt EPA ID: CAD008364432  
TSDf Alt Name: Not reported  
CA Waste Code: 331 - Off-specification, aged, or surplus organics  
RCRA Code: D001  
Disposal Method: H01 - Transfer Station  
Quantity Tons: 0.6  
Waste Quantity: 1200  
Quantity Unit: P  
Additional Code 1: Not reported  
Additional Code 2: Not reported  
Additional Code 3: Not reported  
Additional Code 4: Not reported  
Additional Code 5: Not reported

Shipment Date: 20031008  
Creation Date: 8/3/2004 15:01:39  
Receipt Date: 20031017  
Manifest ID: 22860163  
Trans EPA ID: CAD982030173  
Trans Name: ECOLOGY CONTROL INDUSTRIES  
Trans 2 EPA ID: Not reported  
Trans 2 Name: Not reported  
TSDf EPA ID: CAD008364432  
Trans Name: RHO-CHEM  
TSDf Alt EPA ID: CAD008364432  
TSDf Alt Name: Not reported  
CA Waste Code: 331 - Off-specification, aged, or surplus organics  
RCRA Code: Not reported  
Disposal Method: H01 - Transfer Station  
Quantity Tons: 0.6  
Waste Quantity: 1200  
Quantity Unit: P

Map ID  
Direction  
Distance  
Elevation

MAP FINDINGS

Site

Database(s)

EDR ID Number  
EPA ID Number

**AVIATION AMERICAN INC (Continued)**

**1007091344**

Additional Code 1: Not reported  
Additional Code 2: Not reported  
Additional Code 3: Not reported  
Additional Code 4: Not reported  
Additional Code 5: Not reported

Shipment Date: 20031008  
Creation Date: 8/3/2004 15:01:39  
Receipt Date: 20031017  
Manifest ID: 22860163  
Trans EPA ID: CAD982030173  
Trans Name: ECOLOGY CONTROL INDUSTRIES  
Trans 2 EPA ID: Not reported  
Trans 2 Name: Not reported  
TSDf EPA ID: CAD008364432  
Trans Name: RHO-CHEM  
TSDf Alt EPA ID: CAD008364432  
TSDf Alt Name: Not reported  
CA Waste Code: 331 - Off-specification, aged, or surplus organics  
RCRA Code: D001  
Disposal Method: T01 - Treatment, Tank  
Quantity Tons: 0.06  
Waste Quantity: 120  
Quantity Unit: P  
Additional Code 1: Not reported  
Additional Code 2: Not reported  
Additional Code 3: Not reported  
Additional Code 4: Not reported  
Additional Code 5: Not reported

**HWTS:**

Name: AVIATION AMERICAN INC  
Address: 2601 MANHATTAN BEACH  
Address 2: Not reported  
City,State,Zip: REDONDO BEACH, CA 902780000  
EPA ID: CAP000007782  
Inactive Date: 03/07/2005  
Create Date: 06/21/2004  
Last Act Date: 03/07/2005  
Mailing Name: Not reported  
Mailing Address: 20600 GRAMERCEY PLACE  
Mailing Address 2: SUITE 201  
Mailing City,State,Zip: TORRANCE, CA 905010000  
Owner Name: AVIATION AMERICAN INC  
Owner Address: 2601 MANHATTAN BEACH  
Owner Address 2: Not reported  
Owner City,State,Zip: REDONDO BEACH, CA  
Contact Name: AVIATION AMERICAN INC  
Contact Address: 2601 MANHATTAN BEACH  
Contact Address 2: Not reported  
City,State,Zip: REDONDO BEACH, CA

Map ID  
Direction  
Distance  
Elevation

MAP FINDINGS

Site

Database(s)

EDR ID Number  
EPA ID Number

138  
SSE  
1/8-1/4  
0.152 mi.  
800 ft.

4543 W 173RD  
LAWNDALE, CA 90260

RCRA NonGen / NLR 1025848230  
CAC003028273

Relative:  
Higher

RCRA NonGen / NLR:

Actual:  
98 ft.

Date form received by agency: 2019-08-07 00:00:00.0  
Facility name: Not reported  
Facility address: 4543 W 173RD  
LAWNDALE, CA 90260  
EPA ID: CAC003028273  
Contact: CAROL ABSHER  
Contact address: 4543 W 173RD  
LAWNDALE, CA 90260  
Contact country: Not reported  
Contact telephone: 310-519-1513  
Contact email: ADMIN@VIKINGENVIRO.COM  
EPA Region: 09  
Classification: Non-Generator  
Description: Handler: Non-Generators do not presently generate hazardous waste

Owner/Operator Summary:

Owner/operator name: CAROL ABSHER  
Owner/operator address: 4543 W 173RD  
LAWNDALE, CA 90260  
Owner/operator country: Not reported  
Owner/operator telephone: 310-519-1513  
Owner/operator email: Not reported  
Owner/operator fax: Not reported  
Owner/operator extension: Not reported  
Legal status: Other  
Owner/Operator Type: Owner  
Owner/Op start date: Not reported  
Owner/Op end date: Not reported

Owner/operator name: CAROL ABSHER  
Owner/operator address: 4543 W 173RD  
LAWNDALE, CA 90260  
Owner/operator country: Not reported  
Owner/operator telephone: 310-519-1513  
Owner/operator email: Not reported  
Owner/operator fax: Not reported  
Owner/operator extension: Not reported  
Legal status: Other  
Owner/Operator Type: Operator  
Owner/Op start date: Not reported  
Owner/Op end date: Not reported

Handler Activities Summary:

U.S. importer of hazardous waste: No  
Mixed waste (haz. and radioactive): No  
Recycler of hazardous waste: No  
Transporter of hazardous waste: No  
Treater, storer or disposer of HW: No  
Underground injection activity: No  
On-site burner exemption: No  
Furnace exemption: No



Map ID  
Direction  
Distance  
Elevation

MAP FINDINGS

Site

Database(s)

EDR ID Number  
EPA ID Number

(Continued)

1025848230

Used oil fuel burner: No  
Used oil processor: No  
User oil refiner: No  
Used oil fuel marketer to burner: No  
Used oil Specification marketer: No  
Used oil transfer facility: No  
Used oil transporter: No

Violation Status: No violations found

S139  
NNW  
1/8-1/4  
0.153 mi.  
806 ft.

LA COUNTY SANITATION DISTRICT/LAWNDALE HIGH SCHOOL  
4951 MARINE AVE  
LAWNDALE, CA 90260  
Site 1 of 7 in cluster S

RCRA NonGen / NLR

1024785295  
CAH111001440

Relative:  
Higher

RCRA NonGen / NLR:

Actual:  
74 ft.

Date form received by agency: 2015-07-31 00:00:00.0  
Facility name: LA COUNTY SANITATION DISTRICT/LAWNDALE HIGH SCHOOL  
Facility address: 4951 MARINE AVE  
LAWNDALE, CA 90260  
EPA ID: CAH111001440  
Mailing address: 1955 WORKMAN MILL RD  
WHITTIER, CA 90601  
Contact: LISA SCALES  
Contact address: 1955 WORKMAN MILL RD  
WHITTIER, CA 90601  
Contact country: Not reported  
Contact telephone: 562-908-4288  
Contact email: LSCALES@LACSD.ORG  
EPA Region: 09  
Classification: Non-Generator  
Description: Handler: Non-Generators do not presently generate hazardous waste

Owner/Operator Summary:

Owner/operator name: COUNTY SANITATION DISTR OF LA CNTY  
Owner/operator address: 1955 WORKMAN MILL RD  
WHITTIER, CA 90601  
Owner/operator country: Not reported  
Owner/operator telephone: 562-908-4288  
Owner/operator email: Not reported  
Owner/operator fax: Not reported  
Owner/operator extension: Not reported  
Legal status: Other  
Owner/Operator Type: Owner  
Owner/Op start date: Not reported  
Owner/Op end date: Not reported

Owner/operator name: LISA SCALES  
Owner/operator address: 1955 WORKMAN MILL RD  
WHITTIER, CA 90601  
Owner/operator country: Not reported  
Owner/operator telephone: 562-908-4288  
Owner/operator email: Not reported  
Owner/operator fax: Not reported  
Owner/operator extension: Not reported  
Legal status: Other  
Owner/Operator Type: Operator

Map ID  
Direction  
Distance  
Elevation

MAP FINDINGS

Site

Database(s)

EDR ID Number  
EPA ID Number

LA COUNTY SANITATION DISTRICT/LAWNDALE HIGH SCHOOL (Continued)

1024785295

Owner/Op start date: Not reported  
Owner/Op end date: Not reported

Handler Activities Summary:

U.S. importer of hazardous waste: No  
Mixed waste (haz. and radioactive): No  
Recycler of hazardous waste: No  
Transporter of hazardous waste: Yes  
Treater, storer or disposer of HW: No  
Underground injection activity: No  
On-site burner exemption: No  
Furnace exemption: No  
Used oil fuel burner: No  
Used oil processor: No  
Used oil refiner: No  
Used oil fuel marketer to burner: No  
Used oil Specification marketer: No  
Used oil transfer facility: No  
Used oil transporter: No

Violation Status: No violations found

T140  
SSE  
1/8-1/4  
0.153 mi.  
809 ft.

FLORENCE AKPUNONU  
4537 WEST 171ST STREET  
LAWNDALE, CA 90260

RCRA NonGen / NLR

1024777330  
CAC002997269

Site 1 of 2 in cluster T

Relative:  
Higher  
Actual:  
113 ft.

RCRA NonGen / NLR:  
Date form received by agency: 2019-01-18 00:00:00.0  
Facility name: FLORENCE AKPUNONU  
Facility address: 4537 WEST 171ST STREET  
LAWNDALE, CA 90260  
EPA ID: CAC002997269  
Contact: FLORENCE AKPUNONU  
Contact address: 4537 WEST 171ST STREET  
LAWNDALE, CA 90260  
Contact country: Not reported  
Contact telephone: 424-222-2791  
Contact email: VIANCATARANGO@ALLIANCE-ENVIRO.COM  
EPA Region: 09  
Classification: Non-Generator  
Description: Handler: Non-Generators do not presently generate hazardous waste

Owner/Operator Summary:

Owner/operator name: FLORENCE AKPUNONU  
Owner/operator address: 4537 WEST 171ST STREET  
LAWNDALE, CA 90260  
Owner/operator country: Not reported  
Owner/operator telephone: 424-222-2791  
Owner/operator email: Not reported  
Owner/operator fax: Not reported  
Owner/operator extension: Not reported  
Legal status: Other  
Owner/Operator Type: Owner  
Owner/Op start date: Not reported  
Owner/Op end date: Not reported

Map ID  
Direction  
Distance  
Elevation

MAP FINDINGS

Site

Database(s)

EDR ID Number  
EPA ID Number

**FLORENCE AKPUNONU (Continued)**

**1024777330**

Owner/operator name: FLORENCE AKPUNONU  
Owner/operator address: 4537 WEST 171ST STREET  
LAWNDALE, CA 90260  
Owner/operator country: Not reported  
Owner/operator telephone: 424-222-2791  
Owner/operator email: Not reported  
Owner/operator fax: Not reported  
Owner/operator extension: Not reported  
Legal status: Other  
Owner/Operator Type: Operator  
Owner/Op start date: Not reported  
Owner/Op end date: Not reported

Handler Activities Summary:

U.S. importer of hazardous waste: No  
Mixed waste (haz. and radioactive): No  
Recycler of hazardous waste: No  
Transporter of hazardous waste: No  
Treater, storer or disposer of HW: No  
Underground injection activity: No  
On-site burner exemption: No  
Furnace exemption: No  
Used oil fuel burner: No  
Used oil processor: No  
User oil refiner: No  
Used oil fuel marketer to burner: No  
Used oil Specification marketer: No  
Used oil transfer facility: No  
Used oil transporter: No

Violation Status: No violations found

T141  
SSE  
1/8-1/4  
0.153 mi.  
809 ft.

**FLORENCE AKPUNONU**  
**4537 WEST 171ST STREET**  
**LAWNDALE, CA 90260**

RCRA NonGen / NLR

**1024777332**  
**CAC002997271**

Site 2 of 2 in cluster T

Relative:  
Higher  
Actual:  
113 ft.

RCRA NonGen / NLR:  
Date form received by agency: 2019-01-18 00:00:00.0  
Facility name: FLORENCE AKPUNONU  
Facility address: 4537 WEST 171ST STREET  
LAWNDALE, CA 90260  
EPA ID: CAC002997271  
Mailing address: 4535 WEST 171ST STREET  
LAWNDALE, CA 90260  
Contact: FLORENCE AKPUNONU  
Contact address: 4535 WEST 171ST STREET  
LAWNDALE, CA 90260  
Contact country: Not reported  
Contact telephone: 424-222-2791  
Contact email: VIANCATARANGO@ALLIANCE-ENVIRO.COM  
EPA Region: 09  
Classification: Non-Generator  
Description: Handler: Non-Generators do not presently generate hazardous waste

Owner/Operator Summary:  
Owner/operator name: FLORENCE AKPUNONU

Map ID  
Direction  
Distance  
Elevation

MAP FINDINGS

Site

Database(s)

EDR ID Number  
EPA ID Number

**FLORENCE AKPUNONU (Continued)**

**1024777332**

Owner/operator address: 4535 WEST 171ST STREET  
LAWNDALE, CA 90260  
Owner/operator country: Not reported  
Owner/operator telephone: 424-222-2791  
Owner/operator email: Not reported  
Owner/operator fax: Not reported  
Owner/operator extension: Not reported  
Legal status: Other  
Owner/Operator Type: Owner  
Owner/Op start date: Not reported  
Owner/Op end date: Not reported

Owner/operator name: FLORENCE AKPUNONU  
Owner/operator address: 4535 WEST 171ST STREET  
LAWNDALE, CA 90260  
Owner/operator country: Not reported  
Owner/operator telephone: 424-222-2791  
Owner/operator email: Not reported  
Owner/operator fax: Not reported  
Owner/operator extension: Not reported  
Legal status: Other  
Owner/Operator Type: Operator  
Owner/Op start date: Not reported  
Owner/Op end date: Not reported

Handler Activities Summary:

U.S. importer of hazardous waste: No  
Mixed waste (haz. and radioactive): No  
Recycler of hazardous waste: No  
Transporter of hazardous waste: No  
Treater, storer or disposer of HW: No  
Underground injection activity: No  
On-site burner exemption: No  
Furnace exemption: No  
Used oil fuel burner: No  
Used oil processor: No  
User oil refiner: No  
Used oil fuel marketer to burner: No  
Used oil Specification marketer: No  
Used oil transfer facility: No  
Used oil transporter: No

Violation Status: No violations found

**U142**  
**ENE**  
**1/8-1/4**  
**0.154 mi.**  
**812 ft.**

**KAYO OIL**  
**15368 INGLEWOOD AVE**  
**LAWNDALE, CA**  
**Site 1 of 6 in cluster U**

**SWEEPS UST** **S106928095**  
**N/A**

**Relative:**  
**Higher**  
**Actual:**  
**65 ft.**

SWEEPS UST:  
Name: KAYO OIL  
Address: 15368 INGLEWOOD AVE  
City: LAWNDALE  
Status: Active  
Comp Number: 10697  
Number: 9  
Board Of Equalization: Not reported

Map ID  
Direction  
Distance  
Elevation

MAP FINDINGS

Site

Database(s)

EDR ID Number  
EPA ID Number

**KAYO OIL (Continued)**

**S106928095**

Referral Date: 06-30-89  
Action Date: Not reported  
Created Date: 06-30-89  
Owner Tank Id: Not reported  
SWRCB Tank Id: Not reported  
Tank Status: Not reported  
Capacity: Not reported  
Active Date: Not reported  
Tank Use: Not reported  
STG: Not reported  
Content: Not reported  
Number Of Tanks: Not reported

**S143  
NNW  
1/8-1/4  
0.155 mi.  
818 ft.**

**FENTON'S TOYOTA  
4949 MARINE AVE  
LAWNDALE, CA 90260  
Site 2 of 7 in cluster S**

**CERS HAZ WASTE S117309822  
HAZNET N/A  
CERS  
HWTS**

**Relative:  
Higher  
Actual:  
74 ft.**

CERS HAZ WASTE:  
Name: FENTON'S TOYOTA  
Address: 4949 MARINE AVE  
City,State,Zip: LAWNDALE, CA 90260  
Site ID: 29986  
CERS ID: 10296514  
CERS Description: Hazardous Waste Generator

HAZNET:  
Name: FENTON INDEPENDENT  
Address: 4949 MARINE AVE  
Address 2: Not reported  
City,State,Zip: LAWNDALE, CA 902601250  
Contact: ROBERTO DUCOING  
Telephone: 3106449970  
Mailing Name: Not reported  
Mailing Address: 4949 MARINE AVE  
  
Year: 2013  
Gepaid: CAL000314953  
TSD EPA ID: CAD099452708  
CA Waste Code: 221 - Waste oil and mixed oil  
Disposal Method: H039 - Other Recovery Of Reclamation For Reuse Including Acid  
Regeneration, Organics Recovery Ect  
Tons: 0.798

Additional Info:  
Year: 2013  
Gen EPA ID: CAL000314953  
  
Shipment Date: 20130412  
Creation Date: 6/18/2013 22:15:07  
Receipt Date: 20130412  
Manifest ID: 011257623JJK  
Trans EPA ID: CAL000360685  
Trans Name: MOVEEL FUEL  
Trans 2 EPA ID: Not reported

Map ID  
Direction  
Distance  
Elevation

MAP FINDINGS

Site

Database(s)

EDR ID Number  
EPA ID Number

**FENTON'S TOYOTA (Continued)**

**S117309822**

Trans 2 Name: Not reported  
TSDf EPA ID: CAD099452708  
Trans Name: INDUSTRIAL SERVICE OIL CO INC  
TSDf Alt EPA ID: Not reported  
TSDf Alt Name: Not reported  
CA Waste Code: 221 - Waste oil and mixed oil  
RCRA Code: Not reported  
Disposal Method: H039 - Other Recovery Of Reclamation For Reuse Including Acid  
Regeneration, Organics Recovery Ect  
Quantity Tons: 0.798  
Waste Quantity: 210  
Quantity Unit: G  
Additional Code 1: Not reported  
Additional Code 2: Not reported  
Additional Code 3: Not reported  
Additional Code 4: Not reported  
Additional Code 5: Not reported

**CERS:**

Name: FENTON'S TOYOTA  
Address: 4949 MARINE AVE  
City,State,Zip: LAWNDALE, CA 90260  
Site ID: 29986  
CERS ID: 10296514  
CERS Description: Chemical Storage Facilities

**Violations:**

Site ID: 29986  
Site Name: FENTON'S TOYOTA  
Violation Date: 09-19-2016  
Citation: HSC 6.95 25507 - California Health and Safety Code, Chapter 6.95,  
Section(s) 25507

Violation Description: Failure to adequately establish and implement a business plan when  
storing/handling a hazardous material at or above reportable  
quantities.

Violation Notes: Returned to compliance on 04/12/2018. OBSERVATION: Owner/Operator  
failed to establish and implement a Hazardous Materials Business Plan  
when storing hazardous materials at or above the thresholds quantities  
of 55 gallons/500 lbs/200 cubic feet. CERS REVIEW INDICATES NO  
SUBMITTAL. CORRECTIVE ACTION: Establish and implement a Hazardous  
Materials Business Plan when storing hazardous materials at or above  
the thresholds quantities of 55 gallons/500 lbs/200 cubic feet.

Violation Division: Los Angeles County Fire Department  
Violation Program: HMRRP  
Violation Source: CERS

Site ID: 29986  
Site Name: FENTON'S TOYOTA  
Violation Date: 09-19-2016  
Citation: 22 CCR 12 66262.40(a) - California Code of Regulations, Title 22,  
Chapter 12, Section(s) 66262.40(a)

Violation Description: Failure to keep a copy of each properly signed manifest for at least  
three years from the date the waste was accepted by the initial  
transporter. The manifest signed at the time the waste was accepted  
for transport shall be kept until receiving a signed copy from the  
designated facility which received the waste.

Violation Notes: Returned to compliance on 10/04/2016. OBSERVATION: Copies of hazardous



Map ID  
Direction  
Distance  
Elevation

MAP FINDINGS

Site

Database(s)

EDR ID Number  
EPA ID Number

**FENTON'S TOYOTA (Continued)**

**S117309822**

waste disposal records for USED OIL, Waste COOLANT, AND DRAINED OIL FILTERS FOR 2016 were not found on site. Hazardous waste generators shall retain copies of all manifests signed off by the disposal facility and all receipts used in a consolidated manifesting procedure on site for three years and have them readily available for review. CORRECTIVE ACTION: Immediately locate a copy of all manifests and receipts for the last three years, maintain them on site, and submit copies to the CUPA by [date, 30 days from now].

Violation Division: Los Angeles County Fire Department  
Violation Program: HW  
Violation Source: CERS

Site ID: 29986  
Site Name: FENTON'S TOYOTA  
Violation Date: 09-13-2013  
Citation: HSC 6.95 25505(a) - California Health and Safety Code, Chapter 6.95, Section(s) 25505(a)

Violation Description: Owner/Operator failed to complete and/or submit a Hazardous Materials Business Plan when storing hazardous materials at or above the thresholds quantities of 55 gallons/500 lbs/200 cubic feet.

Violation Notes: FAILED TO SUBMIT HMBP IN CERS IN ORDET TO COMPLY WITH AB2286  
Violation Division: Los Angeles County Fire Department  
Violation Program: HMRRP  
Violation Source: CERS

Evaluation:

Eval General Type: Compliance Evaluation Inspection  
Eval Date: 09-13-2013  
Violations Found: No  
Eval Type: Routine done by local agency  
Eval Notes: Not reported  
Eval Division: Los Angeles County Fire Department  
Eval Program: HW  
Eval Source: CERS

Eval General Type: Compliance Evaluation Inspection  
Eval Date: 09-19-2016  
Violations Found: Yes  
Eval Type: Routine done by local agency  
Eval Notes: JORGE LEMUS  
Eval Division: Los Angeles County Fire Department  
Eval Program: HMRRP  
Eval Source: CERS

Eval General Type: Other/Unknown  
Eval Date: 10-24-2018  
Violations Found: No  
Eval Type: Other, not routine, done by local agency  
Eval Notes: Not reported  
Eval Division: Los Angeles County Fire Department  
Eval Program: HMRRP  
Eval Source: CERS

Eval General Type: Compliance Evaluation Inspection  
Eval Date: 09-13-2013  
Violations Found: No  
Eval Type: Routine done by local agency

Map ID  
Direction  
Distance  
Elevation

MAP FINDINGS

Site

Database(s)

EDR ID Number  
EPA ID Number

**FENTON'S TOYOTA (Continued)**

**S117309822**

Eval Notes:	Not reported
Eval Division:	Los Angeles County Fire Department
Eval Program:	HMRRP
Eval Source:	CERS
Eval General Type:	Compliance Evaluation Inspection
Eval Date:	09-13-2013
Violations Found:	No
Eval Type:	Routine done by local agency
Eval Notes:	INSPECTED BY M. MEKASHA CONSENT GIVEN BY ROBERTO DUCOING
Eval Division:	Los Angeles County Fire Department
Eval Program:	HW
Eval Source:	CERS
Eval General Type:	Other/Unknown
Eval Date:	10-04-2016
Violations Found:	No
Eval Type:	Other, not routine, done by local agency
Eval Notes:	Not reported
Eval Division:	Los Angeles County Fire Department
Eval Program:	HW
Eval Source:	CERS
Eval General Type:	Other/Unknown
Eval Date:	11-15-2016
Violations Found:	No
Eval Type:	Other, not routine, done by local agency
Eval Notes:	Not reported
Eval Division:	Los Angeles County Fire Department
Eval Program:	HMRRP
Eval Source:	CERS
Eval General Type:	Other/Unknown
Eval Date:	06-02-2017
Violations Found:	No
Eval Type:	Other, not routine, done by local agency
Eval Notes:	Not reported
Eval Division:	Los Angeles County Fire Department
Eval Program:	HMRRP
Eval Source:	CERS
Eval General Type:	Compliance Evaluation Inspection
Eval Date:	09-13-2013
Violations Found:	Yes
Eval Type:	Routine done by local agency
Eval Notes:	INSPECTED BY M. MEKASHA CONSENT GIVEN BY ROBERTO DUCOING
Eval Division:	Los Angeles County Fire Department
Eval Program:	HMRRP
Eval Source:	CERS
Eval General Type:	Compliance Evaluation Inspection
Eval Date:	09-19-2016
Violations Found:	Yes
Eval Type:	Routine done by local agency
Eval Notes:	JORGE LEMUS
Eval Division:	Los Angeles County Fire Department
Eval Program:	HW

Map ID  
Direction  
Distance  
Elevation

MAP FINDINGS

Site

Database(s)

EDR ID Number  
EPA ID Number

**FENTON'S TOYOTA (Continued)**

**S117309822**

Eval Source: CERS

Enforcement Action:  
Site ID: 29986  
Site Name: FENTON'S TOYOTA  
Site Address: 4949 MARINE AVE  
Site City: LAWNDALE  
Site Zip: 90260  
Enf Action Date: 09-13-2013  
Enf Action Type: Notice of Violation (Unified Program)  
Enf Action Description: Notice of Violation Issued by the Inspector at the Time of Inspection  
Enf Action Notes: Not reported  
Enf Action Division: Los Angeles County Fire Department  
Enf Action Program: HMRRP  
Enf Action Source: CERS

Coordinates:  
Site ID: 29986  
Facility Name: FENTON'S TOYOTA  
Env Int Type Code: HWG  
Program ID: 10296514  
Coord Name: Not reported  
Ref Point Type Desc: Center of a facility or station.  
Latitude: 33.894840  
Longitude: -118.365260

Affiliation:  
Affiliation Type Desc: Facility Mailing Address  
Entity Name: Mailing Address  
Entity Title: Not reported  
Affiliation Address: 4949 MARINE AVE  
Affiliation City: LAWNDALE  
Affiliation State: CA  
Affiliation Country: Not reported  
Affiliation Zip: 90260  
Affiliation Phone: Not reported

Affiliation Type Desc: Environmental Contact  
Entity Name: ERIC SPANGENBERG  
Entity Title: Not reported  
Affiliation Address: 1816 MARINE A  
Affiliation City: MANHATTAN BEACH  
Affiliation State: CA  
Affiliation Country: Not reported  
Affiliation Zip: 90266  
Affiliation Phone: Not reported

Affiliation Type Desc: Parent Corporation  
Entity Name: FENTON'S TOYOTA  
Entity Title: Not reported  
Affiliation Address: Not reported  
Affiliation City: Not reported  
Affiliation State: Not reported  
Affiliation Country: Not reported  
Affiliation Zip: Not reported  
Affiliation Phone: Not reported

Map ID  
Direction  
Distance  
Elevation

MAP FINDINGS

Site

Database(s)

EDR ID Number  
EPA ID Number

**FENTON'S TOYOTA (Continued)**

**S117309822**

Affiliation Type Desc: CUPA District  
Entity Name: Los Angeles County Fire  
Entity Title: Not reported  
Affiliation Address: 5825 Rickenbacker Road  
Affiliation City: Commerce  
Affiliation State: CA  
Affiliation Country: Not reported  
Affiliation Zip: 90040-3027  
Affiliation Phone: (323) 890-4045

Affiliation Type Desc: Identification Signer  
Entity Name: ROBERTO DUCOING  
Entity Title: OWNER  
Affiliation Address: Not reported  
Affiliation City: Not reported  
Affiliation State: Not reported  
Affiliation Country: Not reported  
Affiliation Zip: Not reported  
Affiliation Phone: Not reported

Affiliation Type Desc: Legal Owner  
Entity Name: ROBERTO DUCOING  
Entity Title: Not reported  
Affiliation Address: 4949 MARINE AVE  
Affiliation City: LAWNDALE  
Affiliation State: CA  
Affiliation Country: United States  
Affiliation Zip: 90260  
Affiliation Phone: (310) 644-9970

Affiliation Type Desc: Operator  
Entity Name: ROBERTO DUCOING  
Entity Title: Not reported  
Affiliation Address: Not reported  
Affiliation City: Not reported  
Affiliation State: Not reported  
Affiliation Country: Not reported  
Affiliation Zip: Not reported  
Affiliation Phone: (310) 644-9970

**HWTS:**

Name: FENTON INDEPENDENT  
Address: 4949 MARINE AVE  
Address 2: Not reported  
City,State,Zip: LAWNDALE, CA 902601250  
EPA ID: CAL000314953  
Inactive Date: 06/30/2017  
Create Date: 01/03/2007  
Last Act Date: 11/29/2016  
Mailing Name: Not reported  
Mailing Address: 4949 MARINE AVE  
Mailing Address 2: Not reported  
Mailing City,State,Zip: LAWNDALE, CA 902601250  
Owner Name: ROBERTO DUCOING  
Owner Address: 4949 MARINE AVE  
Owner Address 2: Not reported

Map ID  
Direction  
Distance  
Elevation

MAP FINDINGS

Site

Database(s)

EDR ID Number  
EPA ID Number

**FENTON'S TOYOTA (Continued)**

**S117309822**

Owner City,State,Zip: LAWNDALE, CA 902601250  
Contact Name: ROBERTO DUCOING  
Contact Address: 4949 MARINE AVE  
Contact Address 2: Not reported  
City,State,Zip: LAWNDALE, CA 90260

**NAICS:**

EPA ID: CAL000314953  
Create Date: 2007-01-03 14:42:32  
NAICS Code: 811111  
NAICS Description: General Automotive Repair  
Issued EPA ID Date: 2007-01-03 14:42:32  
Inactive Date: 2017-06-30 00:00:00  
Facility Name: FENTON INDEPENDENT  
Facility Address: 4949 MARINE AVE  
Facility Address 2: Not reported  
Facility City: LAWNDALE  
Facility County: 19  
Facility State: CA  
Facility Zip: 902601250

**U144  
NE  
1/8-1/4  
0.155 mi.  
819 ft.**

**ANGELO'S & TRUCK RENTAL AUTOMO  
3801 INGLEWOOD AVE  
REDONDO BEACH, CA 90278**

**HIST UST U001563604  
N/A**

**Site 2 of 6 in cluster U**

**Relative:  
Higher  
Actual:  
63 ft.**

**HIST UST:**  
Name: ANGELO'S & TRUCK RENTAL AUTOMO  
Address: 3801 INGLEWOOD AVE  
City,State,Zip: REDONDO BEACH, CA 90278  
File Number: Not reported  
URL: Not reported  
Region: STATE  
Facility ID: 00000061056  
Facility Type: Not reported  
Other Type: AUTO REPAIR & TRUCK  
Contact Name: ANGELO ZAMPAGLIONE  
Telephone: 2136796340  
Owner Name: TEXACO INC.  
Owner Address: 3350 WILSHIRE BLVD.  
Owner City,St,Zip: LOS ANGELES, CA 90051  
Total Tanks: 0002  
  
Tank Num: 001  
Container Num: 1  
Year Installed: Not reported  
Tank Capacity: 00008000  
Tank Used for: PRODUCT  
Type of Fuel: UNLEADED  
Container Construction Thickness: Not reported  
Leak Detection: Pressure Test, 10  
  
Tank Num: 002  
Container Num: 2  
Year Installed: Not reported  
Tank Capacity: 00000400

Map ID  
Direction  
Distance  
Elevation

MAP FINDINGS

Site

Database(s)

EDR ID Number  
EPA ID Number

**ANGELO'S & TRUCK RENTAL AUTOMO (Continued)**

**U001563604**

Tank Used for: WASTE  
Type of Fuel: WASTE OIL  
Container Construction Thickness: Not reported  
Leak Detection: None

**U145**  
**NE**  
**1/8-1/4**  
**0.155 mi.**  
**819 ft.**

**TEXACO**  
**3801 INGLEWOOD AVE**  
**REDONDO BEACH, CA 90278**

**Site 3 of 6 in cluster U**

**LUST 1000144820**  
**SWEEPS UST N/A**  
**HIST UST**  
**CA FID UST**  
**HIST CORTESE**  
**CERS**

**Relative:**  
**Higher**

**Actual:**  
**63 ft.**

**LUST:**

Name: TEXACO  
Address: 3801 INGLEWOOD AVE  
City,State,Zip: REDONDO BEACH, CA 90278  
Lead Agency: LOS ANGELES COUNTY  
Case Type: LUST Cleanup Site  
Geo Track: [http://geotracker.waterboards.ca.gov/profile\\_report.asp?global\\_id=T0603704799](http://geotracker.waterboards.ca.gov/profile_report.asp?global_id=T0603704799)  
Global Id: T0603704799  
Latitude: 33.892119  
Longitude: -118.361699  
Status: Completed - Case Closed  
Status Date: 09/19/1986  
Case Worker: JOA  
RB Case Number: R-09309  
Local Agency: LOS ANGELES COUNTY  
File Location: Not reported  
Local Case Number: Not reported  
Potential Media Affect: Soil  
Potential Contaminants of Concern: Gasoline  
Site History: Not reported

**LUST:**

Global Id: T0603704799  
Contact Type: Local Agency Caseworker  
Contact Name: JOHN AWUJO  
Organization Name: LOS ANGELES COUNTY  
Address: 900 S FREMONT AVE  
City: ALHAMBRA  
Email: [jawujo@dpw.lacounty.gov](mailto:jawujo@dpw.lacounty.gov)  
Phone Number: 6264583507  
  
Global Id: T0603704799  
Contact Type: Regional Board Caseworker  
Contact Name: YUE RONG  
Organization Name: LOS ANGELES RWQCB (REGION 4)  
Address: 320 W. 4TH ST., SUITE 200  
City: Los Angeles  
Email: [yrong@waterboards.ca.gov](mailto:yrong@waterboards.ca.gov)  
Phone Number: Not reported

**LUST:**

Global Id: T0603704799  
Action Type: Other  
Date: 03/03/1986  
Action: Leak Discovery



Map ID  
Direction  
Distance  
Elevation

MAP FINDINGS

Site

Database(s)

EDR ID Number  
EPA ID Number

**TEXACO (Continued)**

**1000144820**

Global Id: T0603704799  
Action Type: Other  
Date: 03/03/1986  
Action: Leak Stopped

Global Id: T0603704799  
Action Type: REMEDIATION  
Date: 03/03/1986  
Action: Excavation

Global Id: T0603704799  
Action Type: Other  
Date: 03/04/1986  
Action: Leak Reported

**LUST:**

Global Id: T0603704799  
Status: Open - Case Begin Date  
Status Date: 03/03/1986

Global Id: T0603704799  
Status: Open - Site Assessment  
Status Date: 03/04/1986

Global Id: T0603704799  
Status: Completed - Case Closed  
Status Date: 09/19/1986

**LUST REG 4:**

Region: 4  
Regional Board: 04  
County: Los Angeles  
Facility Id: R-09309  
Status: Leak being confirmed  
Substance: Gasoline  
Substance Quantity: Not reported  
Local Case No: Not reported  
Case Type: Soil  
Abatement Method Used at the Site: Not reported  
Global ID: T0603704799  
W Global ID: Not reported  
Staff: UNK  
Local Agency: 19000  
Cross Street: Not reported  
Enforcement Type: Not reported  
Date Leak Discovered: 3/3/1986  
Date Leak First Reported: 3/4/1986  
Date Leak Record Entered: 12/31/1986  
Date Confirmation Began: 3/4/1986  
Date Leak Stopped: 3/3/1986  
Date Case Last Changed on Database: 8/24/1987  
Date the Case was Closed: Not reported  
How Leak Discovered: Tank Closure  
How Leak Stopped: Not reported  
Cause of Leak: Corrosion

Map ID  
Direction  
Distance  
Elevation

MAP FINDINGS

Site

Database(s)

EDR ID Number  
EPA ID Number

**TEXACO (Continued)**

**1000144820**

Leak Source: Tank  
Operator: DOWD, PERRY  
Water System: Not reported  
Well Name: Not reported  
Approx. Dist To Production Well (ft): 1246.3572198180337183831382232  
Source of Cleanup Funding: Tank  
Preliminary Site Assessment Workplan Submitted: Not reported  
Preliminary Site Assessment Began: Not reported  
Pollution Characterization Began: Not reported  
Remediation Plan Submitted: Not reported  
Remedial Action Underway: Not reported  
Post Remedial Action Monitoring Began: Not reported  
Enforcement Action Date: Not reported  
Historical Max MTBE Date: Not reported  
Hist Max MTBE Conc in Groundwater: Not reported  
Hist Max MTBE Conc in Soil: Not reported  
Significant Interim Remedial Action Taken: Not reported  
GW Qualifier: Not reported  
Soil Qualifier: Not reported  
Organization: Not reported  
Owner Contact: Not reported  
Responsible Party: TEXACO OIL COMPANY  
RP Address: P.O. BOX 3756, LOS ANGELES, CA 90051  
Program: LUST  
Lat/Long: 33.8898645 / -1  
Local Agency Staff: Not reported  
Beneficial Use: Not reported  
Priority: Not reported  
Cleanup Fund Id: Not reported  
Suspended: Not reported  
Assigned Name: Not reported  
Summary: OLD CASE #000232

**SWEEPS UST:**

Name: TEXACO OIL CORP  
Address: 3801 INGLEWOOD AVE  
City: REDONDO BEACH  
Status: Active  
Comp Number: 9309  
Number: 9  
Board Of Equalization: Not reported  
Referral Date: 06-30-89  
Action Date: Not reported  
Created Date: 06-30-89  
Owner Tank Id: Not reported  
SWRCB Tank Id: Not reported  
Tank Status: Not reported  
Capacity: Not reported  
Active Date: Not reported  
Tank Use: Not reported  
STG: Not reported  
Content: Not reported  
Number Of Tanks: Not reported

**HIST UST:**

Name: ANGELOS AND TRUCK RENTAL AUTOMO

Map ID  
Direction  
Distance  
Elevation

MAP FINDINGS

Site

Database(s)

EDR ID Number  
EPA ID Number

**TEXACO (Continued)**

**1000144820**

Address: 3801 INGLEWOOD AVE  
City,State,Zip: REDONDO BEACH, CA 90278  
File Number: 00028A28  
URL: <http://geotracker.waterboards.ca.gov/ustpdfs/pdf/00028A28.pdf>  
Region: Not reported  
Facility ID: Not reported  
Facility Type: Not reported  
Other Type: Not reported  
Contact Name: Not reported  
Telephone: Not reported  
Owner Name: Not reported  
Owner Address: Not reported  
Owner City,St,Zip: Not reported  
Total Tanks: Not reported  
  
Tank Num: Not reported  
Container Num: Not reported  
Year Installed: Not reported  
Tank Capacity: Not reported  
Tank Used for: Not reported  
Type of Fuel: Not reported  
Container Construction Thickness: Not reported  
Leak Detection: Not reported

[Click here for Geo Tracker PDF:](#)

**CA FID UST:**

Facility ID: 19020078  
Regulated By: UTNKA  
Regulated ID: 00061056  
Cortese Code: Not reported  
SIC Code: Not reported  
Facility Phone: 8180000000  
Mail To: Not reported  
Mailing Address: BOX  
Mailing Address 2: Not reported  
Mailing City,St,Zip: REDONDO BEACH  
Contact: Not reported  
Contact Phone: Not reported  
DUNs Number: Not reported  
NPDES Number: Not reported  
EPA ID: Not reported  
Comments: Not reported  
Status: Active

**HIST CORTESE:**

edr\_fname: TEXACO  
edr\_fadd1: 3801 INGLEWOOD  
City,State,Zip: REDONDO BEACH, CA 90278  
Region: CORTESE  
Facility County Code: 19  
Reg By: LTNKA  
Reg Id: R-09309

**CERS:**

Name: TEXACO

Map ID  
Direction  
Distance  
Elevation

MAP FINDINGS

Site

Database(s)

EDR ID Number  
EPA ID Number

**TEXACO (Continued)**

**1000144820**

Address: 3801 INGLEWOOD AVE  
City,State,Zip: REDONDO BEACH, CA 90278  
Site ID: 215288  
CERS ID: T0603704799  
CERS Description: Leaking Underground Storage Tank Cleanup Site

**Affiliation:**

Affiliation Type Desc: Local Agency Caseworker  
Entity Name: JOHN AWUJO - LOS ANGELES COUNTY  
Entity Title: Not reported  
Affiliation Address: 900 S FREMONT AVE  
Affiliation City: ALHAMBRA  
Affiliation State: CA  
Affiliation Country: Not reported  
Affiliation Zip: Not reported  
Affiliation Phone: 6264583507

Affiliation Type Desc: Regional Board Caseworker  
Entity Name: YUE RONG - LOS ANGELES RWQCB (REGION 4)  
Entity Title: Not reported  
Affiliation Address: 320 W. 4TH ST., SUITE 200  
Affiliation City: Los Angeles  
Affiliation State: CA  
Affiliation Country: Not reported  
Affiliation Zip: Not reported  
Affiliation Phone: Not reported

146  
WNW  
1/8-1/4  
0.156 mi.  
824 ft.

**EL NIDO SUBSTATION**  
**5325 MARINE BLVD**  
**LAWNDALE, CA 90260**

**RCRA NonGen / NLR 1024762717**  
**CAC002982579**

**Relative:**  
**Higher**  
**Actual:**  
**70 ft.**

RCRA NonGen / NLR:  
Date form received by agency: 2018-09-28 00:00:00.0  
Facility name: EL NIDO SUBSTATION  
Facility address: 5325 MARINE BLVD  
LAWNDALE, CA 90260  
EPA ID: CAC002982579  
Mailing address: P.O. BOX 800  
ROSEMEAD, CA 91770  
Contact: MARIA SAROUKHANIAN  
Contact address: P.O. BOX 800  
ROSEMEAD, CA 91770  
Contact country: Not reported  
Contact telephone: 626-302-4535  
Contact email: MARIA.SAROUKHANIAN@SCE.COM  
EPA Region: 09  
Classification: Non-Generator  
Description: Handler: Non-Generators do not presently generate hazardous waste

**Owner/Operator Summary:**

Owner/operator name: MARIA SAROUKHANIAN  
Owner/operator address: P.O. BOX 800  
ROSEMEAD, CA 91770  
Owner/operator country: Not reported  
Owner/operator telephone: 626-302-4535

Map ID  
 Direction  
 Distance  
 Elevation

MAP FINDINGS

Site

Database(s)

EDR ID Number  
 EPA ID Number

**EL NIDO SUBSTATION (Continued)**

**1024762717**

Owner/operator email: Not reported  
 Owner/operator fax: Not reported  
 Owner/operator extension: Not reported  
 Legal status: Other  
 Owner/Operator Type: Operator  
 Owner/Op start date: Not reported  
 Owner/Op end date: Not reported

Owner/operator name: SOUTHERN CALIFORNIA EDISON  
 Owner/operator address: P.O. BOX 800  
 ROSEMEAD, CA 91770

Owner/operator country: Not reported  
 Owner/operator telephone: 626-302-1212  
 Owner/operator email: Not reported  
 Owner/operator fax: Not reported  
 Owner/operator extension: Not reported  
 Legal status: Other  
 Owner/Operator Type: Owner  
 Owner/Op start date: Not reported  
 Owner/Op end date: Not reported

**Handler Activities Summary:**

U.S. importer of hazardous waste: No  
 Mixed waste (haz. and radioactive): No  
 Recycler of hazardous waste: No  
 Transporter of hazardous waste: No  
 Treater, storer or disposer of HW: No  
 Underground injection activity: No  
 On-site burner exemption: No  
 Furnace exemption: No  
 Used oil fuel burner: No  
 Used oil processor: No  
 User oil refiner: No  
 Used oil fuel marketer to burner: No  
 Used oil Specification marketer: No  
 Used oil transfer facility: No  
 Used oil transporter: No

Violation Status: No violations found

**V147**  
**East**  
**1/8-1/4**  
**0.156 mi.**  
**826 ft.**

**N/A**  
**4627 W 156TH ST**  
**LAWNDALE, CA 90260**

**SWEEPS UST**    **S101584244**  
**CA FID UST**    **N/A**

**Site 1 of 3 in cluster V**

**Relative:**  
**Higher**  
**Actual:**  
**75 ft.**

**SWEEPS UST:**  
 Name: N/A  
 Address: 4627 W 156TH ST  
 City: LAWNDALE  
 Status: Not reported  
 Comp Number: 12432  
 Number: Not reported  
 Board Of Equalization: Not reported  
 Referral Date: Not reported  
 Action Date: Not reported  
 Created Date: Not reported  
 Owner Tank Id: Not reported

Map ID  
 Direction  
 Distance  
 Elevation

MAP FINDINGS

Site

Database(s)

EDR ID Number  
 EPA ID Number

**N/A (Continued)**

**S101584244**

SWRCB Tank Id: 19-000-012432-000001  
 Tank Status: Not reported  
 Capacity: 550  
 Active Date: Not reported  
 Tank Use: M.V. FUEL  
 STG: PRODUCT  
 Content: LEADED  
 Number Of Tanks: 1

**CA FID UST:**

Facility ID: 19009879  
 Regulated By: UTKNI  
 Regulated ID: 00047207  
 Cortese Code: Not reported  
 SIC Code: Not reported  
 Facility Phone: Not reported  
 Mail To: Not reported  
 Mailing Address: 1604 MARGATE RD  
 Mailing Address 2: Not reported  
 Mailing City,St,Zip: LAWNDALÉ 90260  
 Contact: Not reported  
 Contact Phone: Not reported  
 DUNs Number: Not reported  
 NPDES Number: Not reported  
 EPA ID: Not reported  
 Comments: Not reported  
 Status: Inactive

**V148**  
**East**  
**1/8-1/4**  
**0.156 mi.**  
**826 ft.**

**WESTERN U S ORN IRON**  
**4627 W 156 STREET**  
**LAWNDALÉ, CA 90260**

**HIST UST** **S118417018**  
**N/A**

**Site 2 of 3 in cluster V**

**Relative:**  
**Higher**  
**Actual:**  
**75 ft.**

**HIST UST:**  
 Name: WESTERN U S ORN IRON  
 Address: 4627 W 156 STREET  
 City,State,Zip: LAWNDALÉ, CA 90260  
 File Number: 0002879D  
 URL: <http://geotracker.waterboards.ca.gov/ustpdfs/pdf/0002879D.pdf>  
 Region: Not reported  
 Facility ID: Not reported  
 Facility Type: Not reported  
 Other Type: Not reported  
 Contact Name: Not reported  
 Telephone: Not reported  
 Owner Name: Not reported  
 Owner Address: Not reported  
 Owner City,St,Zip: Not reported  
 Total Tanks: Not reported  
  
 Tank Num: Not reported  
 Container Num: Not reported  
 Year Installed: Not reported  
 Tank Capacity: Not reported  
 Tank Used for: Not reported  
 Type of Fuel: Not reported



Map ID  
Direction  
Distance  
Elevation

MAP FINDINGS

Site

Database(s)

EDR ID Number  
EPA ID Number

**WESTERN U S ORN IRON (Continued)**

**S118417018**

Container Construction Thickness: Not reported  
Leak Detection: Not reported

[Click here for Geo Tracker PDF:](#)

**V149**  
**East**  
**1/8-1/4**  
**0.156 mi.**  
**826 ft.**

**WESTERN U S ORN IRON**  
**4627 W 156TH ST**  
**LAWNDALE, CA 90260**  
**Site 3 of 3 in cluster V**

**HIST UST** **U001563404**  
**LOS ANGELES CO. HMS** **N/A**

**Relative:**  
**Higher**  
**Actual:**  
**75 ft.**

**HIST UST:**  
Name: WESTERN U S ORN IRON  
Address: 4627 W 156TH ST  
City,State,Zip: LAWNDALE, CA 90260  
File Number: Not reported  
URL: Not reported  
Region: STATE  
Facility ID: 00000047207  
Facility Type: Other  
Other Type: ORN IRON  
Contact Name: ANGEL CHAVEZ  
Telephone: 2133764456  
Owner Name: WESTERN U.S. ORNAMENTAL IRON %  
Owner Address: 4627 W 56TH STREET  
Owner City,St,Zip: LAWNDALE, CA 90260  
Total Tanks: 0001  
  
Tank Num: 001  
Container Num: 5  
Year Installed: Not reported  
Tank Capacity: 00000000  
Tank Used for: WASTE  
Type of Fuel: 06  
Container Construction Thickness: Not reported  
Leak Detection: None

**LOS ANGELES CO. HMS:**  
Name: WESTERN U S ORN IRON  
Address: 4627 W 156TH ST  
City,State,Zip: LAWNDALE, CA 90260  
Region: LA  
Permit Category: T  
Facility Id: 012304-012432  
Facility Type: 0  
Facility Status: Removed  
Area: 2W  
Permit Number: 00004120T  
Permit Status: Removed

Map ID  
Direction  
Distance  
Elevation

MAP FINDINGS

Site

Database(s)

EDR ID Number  
EPA ID Number

**W150**  
**SSE**  
**1/8-1/4**  
**0.157 mi.**  
**827 ft.**

**MEINEKE ECONOLUBE CAR CARE CENTER**  
**4559 ARTESIA BLVD**  
**LAWNDALE, CA 90260**

**RCRA NonGen / NLR**

**1024858467**  
**CAL000424587**

**Site 1 of 2 in cluster W**

**Relative:**  
**Higher**

RCRA NonGen / NLR:

**Actual:**  
**98 ft.**

Date form received by agency: 2017-01-31 00:00:00.0  
Facility name: MEINEKE ECONOLUBE CAR CARE CENTER  
Facility address: 4559 ARTESIA BLVD  
LAWNDALE, CA 90260  
EPA ID: CAL000424587  
Contact: QAZI KHAN  
Contact address: 4559 ARTESIA BLVD  
LAWNDALE, CA 90260  
Contact country: Not reported  
Contact telephone: 858-649-9876  
Contact email: US3786@GMAIL.COM  
EPA Region: 09  
Classification: Non-Generator  
Description: Handler: Non-Generators do not presently generate hazardous waste

Owner/Operator Summary:

Owner/operator name: QAZI KHAN  
Owner/operator address: 4559 ARTESIA BLVD  
LAWNDALE, CA 90260  
Owner/operator country: Not reported  
Owner/operator telephone: 858-649-9876  
Owner/operator email: Not reported  
Owner/operator fax: Not reported  
Owner/operator extension: Not reported  
Legal status: Other  
Owner/Operator Type: Operator  
Owner/Op start date: Not reported  
Owner/Op end date: Not reported

Owner/operator name: QAZI KHAN  
Owner/operator address: 4559 ARTESIA BLVD  
LAWNDALE, CA 90260  
Owner/operator country: Not reported  
Owner/operator telephone: 858-649-9876  
Owner/operator email: Not reported  
Owner/operator fax: Not reported  
Owner/operator extension: Not reported  
Legal status: Other  
Owner/Operator Type: Owner  
Owner/Op start date: Not reported  
Owner/Op end date: Not reported

Handler Activities Summary:

U.S. importer of hazardous waste: No  
Mixed waste (haz. and radioactive): No  
Recycler of hazardous waste: No  
Transporter of hazardous waste: Yes  
Treater, storer or disposer of HW: No  
Underground injection activity: No  
On-site burner exemption: No  
Furnace exemption: No

Map ID  
Direction  
Distance  
Elevation

MAP FINDINGS

Site

Database(s)

EDR ID Number  
EPA ID Number

**MEINEKE ECONOLUBE CAR CARE CENTER (Continued)**

**1024858467**

Used oil fuel burner: No  
Used oil processor: No  
User oil refiner: No  
Used oil fuel marketer to burner: No  
Used oil Specification marketer: No  
Used oil transfer facility: No  
Used oil transporter: No

Violation Status: No violations found

**S151  
NNW  
1/8-1/4  
0.159 mi.  
837 ft.**

**TAP WORLDWIDE LLC DBA 4 WHEEL PARTS  
2500 MARINE AVE STE B  
REDONDO BEACH, CA 90278**

**RCRA NonGen / NLR**

**1024824549  
CAL000348193**

**Site 3 of 7 in cluster S**

**Relative:  
Higher**

RCRA NonGen / NLR:

**Actual:  
73 ft.**

Date form received by agency: 2009-11-25 00:00:00.0  
Facility name: TAP WORLDWIDE LLC DBA 4 WHEEL PARTS  
Facility address: 2500 MARINE AVE STE B  
REDONDO BEACH, CA 90278-1104  
EPA ID: CAL000348193  
Mailing address: 400 W ARTESIA BLVD  
COMPTON, CA 90220-5501  
Contact: DARREN SALVIN  
Contact address: 400 W ARTESIA BLVD  
COMPTON, CA 90220  
Contact country: Not reported  
Contact telephone: 310-900-2667  
Contact email: NTRIGO@4WHEELPARTS.COM  
EPA Region: 09  
Classification: Non-Generator  
Description: Handler: Non-Generators do not presently generate hazardous waste

Owner/Operator Summary:

Owner/operator name: DARREN SALVIN  
Owner/operator address: 400 W ARTESIA BLVD  
COMPTON, CA 90220  
Owner/operator country: Not reported  
Owner/operator telephone: 310-900-2667  
Owner/operator email: Not reported  
Owner/operator fax: Not reported  
Owner/operator extension: Not reported  
Legal status: Other  
Owner/Operator Type: Operator  
Owner/Op start date: Not reported  
Owner/Op end date: Not reported

Owner/operator name: TAP WORLDWIDE LLC  
Owner/operator address: 400 W ARTESIA BLVD  
COMPTON, CA 90220  
Owner/operator country: Not reported  
Owner/operator telephone: 310-900-2666  
Owner/operator email: Not reported  
Owner/operator fax: Not reported  
Owner/operator extension: Not reported  
Legal status: Other  
Owner/Operator Type: Owner

Map ID  
 Direction  
 Distance  
 Elevation

MAP FINDINGS

Site

Database(s)

EDR ID Number  
 EPA ID Number

**TAP WORLDWIDE LLC DBA 4 WHEEL PARTS (Continued)**

**1024824549**

Owner/Op start date: Not reported  
 Owner/Op end date: Not reported

Handler Activities Summary:

U.S. importer of hazardous waste: No  
 Mixed waste (haz. and radioactive): No  
 Recycler of hazardous waste: No  
 Transporter of hazardous waste: Yes  
 Treater, storer or disposer of HW: No  
 Underground injection activity: No  
 On-site burner exemption: No  
 Furnace exemption: No  
 Used oil fuel burner: No  
 Used oil processor: No  
 User oil refiner: No  
 Used oil fuel marketer to burner: No  
 Used oil Specification marketer: No  
 Used oil transfer facility: No  
 Used oil transporter: No

Violation Status: No violations found

**S152**  
**NNW**  
**1/8-1/4**  
**0.159 mi.**  
**837 ft.**

**4 WHEEL PARTS**  
**2500 MARINE AVE # B**  
**REDONDO BEACH, CA 90278**  
**Site 4 of 7 in cluster S**

**CERS HAZ WASTE** **S123535463**  
**CERS** **N/A**

**Relative:**  
**Higher**  
**Actual:**  
**73 ft.**

CERS HAZ WASTE:  
 Name: 4 WHEEL PARTS  
 Address: 2500 MARINE AVE # B  
 City,State,Zip: REDONDO BEACH, CA 90278  
 Site ID: 87368  
 CERS ID: 10302532  
 CERS Description: Hazardous Waste Generator

CERS:  
 Name: 4 WHEEL PARTS  
 Address: 2500 MARINE AVE # B  
 City,State,Zip: REDONDO BEACH, CA 90278  
 Site ID: 87368  
 CERS ID: 10302532  
 CERS Description: Chemical Storage Facilities

Violations:  
 Site ID: 87368  
 Site Name: 4 WHEEL PARTS  
 Violation Date: 02-23-2018  
 Citation: HSC 6.5 25250.22 - California Health and Safety Code, Chapter 6.5, Section(s) 25250.22  
 Violation Description: Failure to properly manage used oil and/or fuel filters in accordance with the requirements.  
 Violation Notes: Returned to compliance on 02/23/2018. OBSERVATION: The following container was missing a completed Hazardous Waste label: Used Oil- 1 x ~110 gal. portable AST CORRECTIVE ACTION: Submit photos to the CUPA demonstrating that the used oil and fuel filters are being properly managed or submit a bill of lading to this department demonstrating proper disposal. Corrected On Site.

Map ID  
Direction  
Distance  
Elevation

MAP FINDINGS

Site

Database(s)

EDR ID Number  
EPA ID Number

**4 WHEEL PARTS (Continued)**

**S123535463**

Violation Division: Los Angeles County Fire Department  
Violation Program: HW  
Violation Source: CERS

Evaluation:

Eval General Type: Compliance Evaluation Inspection  
Eval Date: 02-23-2018  
Violations Found: No  
Eval Type: Routine done by local agency  
Eval Notes: Chris Burgess, Manager  
Eval Division: Los Angeles County Fire Department  
Eval Program: HMRRP  
Eval Source: CERS

Eval General Type: Compliance Evaluation Inspection  
Eval Date: 02-23-2018  
Violations Found: Yes  
Eval Type: Routine done by local agency  
Eval Notes: Chris Burgess, Manager  
Eval Division: Los Angeles County Fire Department  
Eval Program: HW  
Eval Source: CERS

Eval General Type: Other/Unknown  
Eval Date: 02-27-2018  
Violations Found: No  
Eval Type: Other, not routine, done by local agency  
Eval Notes: Documentation provided.  
Eval Division: Los Angeles County Fire Department  
Eval Program: HW  
Eval Source: CERS

Eval General Type: Compliance Evaluation Inspection  
Eval Date: 08-14-2014  
Violations Found: No  
Eval Type: Routine done by local agency  
Eval Notes: Marco Alvarez, assistant manager. Nick Gulalo, store manager. No significant violations observed at the time of inspection.  
Eval Division: Los Angeles County Fire Department  
Eval Program: HW  
Eval Source: CERS

Affiliation:

Affiliation Type Desc: Environmental Contact  
Entity Name: Drew Reynolds  
Entity Title: Not reported  
Affiliation Address: 400 W. Artesia Blvd.  
Affiliation City: Compton  
Affiliation State: CA  
Affiliation Country: Not reported  
Affiliation Zip: 90220  
Affiliation Phone: Not reported

Affiliation Type Desc: Legal Owner  
Entity Name: TAP WORLDWIDE, LLC  
Entity Title: Not reported

Map ID  
Direction  
Distance  
Elevation

MAP FINDINGS

Site

Database(s)

EDR ID Number  
EPA ID Number

**4 WHEEL PARTS (Continued)**

**S123535463**

Affiliation Address: 400 W. Artesia Blvd.  
Affiliation City: Compton  
Affiliation State: CA  
Affiliation Country: United States  
Affiliation Zip: 90220  
Affiliation Phone: (310) 900-5500

Affiliation Type Desc: Operator  
Entity Name: Brandon Dewhurst  
Entity Title: Not reported  
Affiliation Address: Not reported  
Affiliation City: Not reported  
Affiliation State: Not reported  
Affiliation Country: Not reported  
Affiliation Zip: Not reported  
Affiliation Phone: (310) 973-6115

Affiliation Type Desc: CUPA District  
Entity Name: Los Angeles County Fire  
Entity Title: Not reported  
Affiliation Address: 5825 Rickenbacker Road  
Affiliation City: Commerce  
Affiliation State: CA  
Affiliation Country: Not reported  
Affiliation Zip: 90040-3027  
Affiliation Phone: (323) 890-4045

Affiliation Type Desc: Document Preparer  
Entity Name: Drew Reynolds  
Entity Title: Not reported  
Affiliation Address: Not reported  
Affiliation City: Not reported  
Affiliation State: Not reported  
Affiliation Country: Not reported  
Affiliation Zip: Not reported  
Affiliation Phone: Not reported

Affiliation Type Desc: Facility Mailing Address  
Entity Name: Mailing Address  
Entity Title: Not reported  
Affiliation Address: 2500 Marine Ave Unit B  
Affiliation City: Redondo Beach  
Affiliation State: CA  
Affiliation Country: Not reported  
Affiliation Zip: 90278  
Affiliation Phone: Not reported

Affiliation Type Desc: Identification Signer  
Entity Name: Brandon Dewhurst  
Entity Title: Manager  
Affiliation Address: Not reported  
Affiliation City: Not reported  
Affiliation State: Not reported  
Affiliation Country: Not reported  
Affiliation Zip: Not reported  
Affiliation Phone: Not reported



Map ID  
 Direction  
 Distance  
 Elevation

MAP FINDINGS

Site

Database(s)

EDR ID Number  
 EPA ID Number

**4 WHEEL PARTS (Continued)**

**S123535463**

Affiliation Type Desc: Onsite Treatment Unit Owner Operator  
 Entity Name: Marco Alvarez  
 Entity Title: Store Manager  
 Affiliation Address: Not reported  
 Affiliation City: Not reported  
 Affiliation State: Not reported  
 Affiliation Country: Not reported  
 Affiliation Zip: Not reported  
 Affiliation Phone: Not reported

Affiliation Type Desc: Parent Corporation  
 Entity Name: Tap Worldwide LLC  
 Entity Title: Not reported  
 Affiliation Address: Not reported  
 Affiliation City: Not reported  
 Affiliation State: Not reported  
 Affiliation Country: Not reported  
 Affiliation Zip: Not reported  
 Affiliation Phone: Not reported

**S153  
 NNW  
 1/8-1/4  
 0.159 mi.  
 837 ft.**

**DEL AMO MOTORSPORTS  
 2500 MARINE AVE # A  
 REDONDO BEACH, CA 90278**

**CERS HAZ WASTE S123505767  
 CERS N/A**

**Site 5 of 7 in cluster S**

**Relative:  
 Higher  
 Actual:  
 73 ft.**

CERS HAZ WASTE:  
 Name: DEL AMO MOTORSPORTS  
 Address: 2500 MARINE AVE # A  
 City,State,Zip: REDONDO BEACH, CA 90278  
 Site ID: 24399  
 CERS ID: 10300291  
 CERS Description: Hazardous Waste Generator

CERS:  
 Name: DEL AMO MOTORSPORTS  
 Address: 2500 MARINE AVE # A  
 City,State,Zip: REDONDO BEACH, CA 90278  
 Site ID: 24399  
 CERS ID: 10300291  
 CERS Description: Chemical Storage Facilities

Violations:  
 Site ID: 24399  
 Site Name: DEL AMO MOTORSPORTS  
 Violation Date: 02-23-2018  
 Citation: 40 CFR 1 265.31 - U.S. Code of Federal Regulations, Title 40, Chapter 1, Section(s) 265.31  
 Violation Description: Failure to maintain and operate the facility to minimize the possibility of a fire, explosion, or any unplanned sudden or non-sudden release of hazardous waste or hazardous waste constituents to air, soil, or surface water which could threaten human health or the environment.  
 Violation Notes: OBSERVATION: Waste fluids were observed in the Used Oil secondary containment pallets. CORRECTIVE ACTION: Submit photos/documentation to the CUPA demonstrating the spill has been properly removed and managed.

Map ID  
Direction  
Distance  
Elevation

MAP FINDINGS

Site

Database(s)

EDR ID Number  
EPA ID Number

**DEL AMO MOTORSPORTS (Continued)**

**S123505767**

Violation Division: Los Angeles County Fire Department  
Violation Program: HW  
Violation Source: CERS

Site ID: 24399  
Site Name: DEL AMO MOTORSPORTS  
Violation Date: 02-23-2018  
Citation: 22 CCR 12 66262.34(f) - California Code of Regulations, Title 22, Chapter 12, Section(s) 66262.34(f)

Violation Description: Failure to properly label hazardous waste accumulation containers and portable tanks with the following requirements: "Hazardous Waste", name and address of the generator, physical and chemical characteristics of the Hazardous Waste, and starting accumulation date.

Violation Notes: Returned to compliance on 04/29/2018. OBSERVATION: The following containers were missing Hazardous Waste labels: Waste Coolant- 1 x 55 gal. drum Waste Gasoline- 1 x 55 gal. drum Waste Gasoline- 2 x 5 gal. drum (Satellite Accumulation Area located in maintenance garage) CORRECTIVE ACTION: Submit photos to the CUPA demonstrating that the container listed above has been properly labeled.

Violation Division: Los Angeles County Fire Department  
Violation Program: HW  
Violation Source: CERS

Site ID: 24399  
Site Name: DEL AMO MOTORSPORTS  
Violation Date: 02-23-2018  
Citation: 40 CFR 1 265.33 - U.S. Code of Federal Regulations, Title 40, Chapter 1, Section(s) 265.33

Violation Description: Failure to test and maintain as necessary all facility communications or alarm systems, fire protection equipment, spill control equipment, and decontamination equipment to assure its proper operation in time of emergency.

Violation Notes: OBSERVATION: - Portable Eye Wash Station located at Sulfuric Acid battery filling station has not been tested and maintained to assure its proper operation in time of emergency. One eye wash bottle (expired 2013) was observed in this area at time of inspection. - No Eye Protection on site CORRECTIVE ACTION: Submit photos/documentation to the CUPA demonstrating Portable Eye Wash Station has been properly tested or maintained.

Violation Division: Los Angeles County Fire Department  
Violation Program: HW  
Violation Source: CERS

Site ID: 24399  
Site Name: DEL AMO MOTORSPORTS  
Violation Date: 02-23-2018  
Citation: HSC 6.5 25250.22 - California Health and Safety Code, Chapter 6.5, Section(s) 25250.22

Violation Description: Failure to properly manage used oil and/or fuel filters in accordance with the requirements.

Violation Notes: Returned to compliance on 04/29/2018. OBSERVATION: The following Hazardous Waste were observed without Hazardous Waste Accumulation labels: Used Oil- 4 x 55 gal. drums Drained Used Oil Filters- 1 x 55 gal. drum (missing accumulation start date) CORRECTIVE ACTION: Submit photos to the CUPA demonstrating that the used oil and fuel filters are being properly managed or submit a bill of lading to this

Map ID  
Direction  
Distance  
Elevation

MAP FINDINGS

Site

Database(s)

EDR ID Number  
EPA ID Number

**DEL AMO MOTORSPORTS (Continued)**

**S123505767**

department demonstrating proper disposal.  
Violation Division: Los Angeles County Fire Department  
Violation Program: HW  
Violation Source: CERS

Site ID: 24399  
Site Name: DEL AMO MOTORSPORTS  
Violation Date: 02-23-2018  
Citation: 40 CFR 1 265.173 - U.S. Code of Federal Regulations, Title 40, Chapter 1, Section(s) 265.173  
Violation Description: Failure to meet the following container management requirements: (a) A container holding hazardous waste must always be closed during storage, except when it is necessary to add or remove waste. (b) A container holding hazardous waste must not be opened, handled, or stored in a manner which may rupture the container or cause it to leak.  
Violation Notes: Returned to compliance on 04/29/2018. OBSERVATION: The following containers were was observed open: Waste Gasoline- 2 x 5 gal. drum (Satellite Accumulation Area located in maintenance garage) CORRECTIVE ACTION: Submit photos to the CUPA demonstrating that the container listed above has been properly closed.  
Violation Division: Los Angeles County Fire Department  
Violation Program: HW  
Violation Source: CERS

Evaluation:  
Eval General Type: Compliance Evaluation Inspection  
Eval Date: 02-19-2014  
Violations Found: No  
Eval Type: Routine done by local agency  
Eval Notes: REMINDERS: KEEP LIDS ON GAS CANS. HANG FIRE EXTINGUISHERS 3-5 FEET ABOVE GROUND  
Eval Division: Redondo Beach Fire Department  
Eval Program: HMRRP  
Eval Source: CERS

Eval General Type: Compliance Evaluation Inspection  
Eval Date: 02-23-2018  
Violations Found: Yes  
Eval Type: Routine done by local agency  
Eval Notes: Robert Ammer, Manager  
Eval Division: Los Angeles County Fire Department  
Eval Program: HW  
Eval Source: CERS

Eval General Type: Compliance Evaluation Inspection  
Eval Date: 02-23-2018  
Violations Found: No  
Eval Type: Routine done by local agency  
Eval Notes: Robert Ammer, Manager  
Eval Division: Los Angeles County Fire Department  
Eval Program: HMRRP  
Eval Source: CERS

Eval General Type: Compliance Evaluation Inspection  
Eval Date: 08-14-2014  
Violations Found: No

Map ID  
Direction  
Distance  
Elevation

MAP FINDINGS

Site

Database(s)

EDR ID Number  
EPA ID Number

**DEL AMO MOTORSPORTS (Continued)**

**S123505767**

Eval Type: Routine done by local agency  
Eval Notes: Robert Ammer, service manager. No significant violations observed at the time of inspection.  
Eval Division: Los Angeles County Fire Department  
Eval Program: HW  
Eval Source: CERS

Affiliation:

Affiliation Type Desc: Environmental Contact  
Entity Name: Pablo Veglia  
Entity Title: Not reported  
Affiliation Address: 2500 marine Ave.  
Affiliation City: Redondo Beach  
Affiliation State: CA  
Affiliation Country: Not reported  
Affiliation Zip: 90278  
Affiliation Phone: Not reported

Affiliation Type Desc: Identification Signer  
Entity Name: Carmen Morales  
Entity Title: Controller  
Affiliation Address: Not reported  
Affiliation City: Not reported  
Affiliation State: Not reported  
Affiliation Country: Not reported  
Affiliation Zip: Not reported  
Affiliation Phone: Not reported

Affiliation Type Desc: Parent Corporation  
Entity Name: DEL AMO MOTORSPORTS  
Entity Title: Not reported  
Affiliation Address: Not reported  
Affiliation City: Not reported  
Affiliation State: Not reported  
Affiliation Country: Not reported  
Affiliation Zip: Not reported  
Affiliation Phone: Not reported

Affiliation Type Desc: Property Owner  
Entity Name: 2500 Marine LP  
Entity Title: Not reported  
Affiliation Address: 2500 Marine Ave.  
Affiliation City: Redondo Beach  
Affiliation State: CA  
Affiliation Country: United States  
Affiliation Zip: 90278  
Affiliation Phone: (310) 220-2223

Affiliation Type Desc: Document Preparer  
Entity Name: Carmen Morales  
Entity Title: Not reported  
Affiliation Address: Not reported  
Affiliation City: Not reported  
Affiliation State: Not reported  
Affiliation Country: Not reported  
Affiliation Zip: Not reported  
Affiliation Phone: Not reported

Map ID  
Direction  
Distance  
Elevation

MAP FINDINGS

Site

Database(s)

EDR ID Number  
EPA ID Number

**DEL AMO MOTORSPORTS (Continued)**

**S123505767**

Affiliation Type Desc: Facility Mailing Address  
Entity Name: Mailing Address  
Entity Title: Not reported  
Affiliation Address: 2500 MARINE AVE #A  
Affiliation City: REDONDO BEACH  
Affiliation State: CA  
Affiliation Country: Not reported  
Affiliation Zip: 90278  
Affiliation Phone: Not reported

Affiliation Type Desc: Legal Owner  
Entity Name: Too Fast Inc.  
Entity Title: Not reported  
Affiliation Address: 2500 MARINE AVE UNIT A  
Affiliation City: REDONDO BEACH  
Affiliation State: CA  
Affiliation Country: United States  
Affiliation Zip: 90278  
Affiliation Phone: (310) 220-2223

Affiliation Type Desc: CUPA District  
Entity Name: Los Angeles County Fire  
Entity Title: Not reported  
Affiliation Address: 5825 Rickenbacker Road  
Affiliation City: Commerce  
Affiliation State: CA  
Affiliation Country: Not reported  
Affiliation Zip: 90040-3027  
Affiliation Phone: (323) 890-4045

Affiliation Type Desc: Operator  
Entity Name: Receptionist  
Entity Title: Not reported  
Affiliation Address: Not reported  
Affiliation City: Not reported  
Affiliation State: Not reported  
Affiliation Country: Not reported  
Affiliation Zip: Not reported  
Affiliation Phone: (310) 220-2223

**X154**  
**West**  
**1/8-1/4**  
**0.159 mi.**  
**838 ft.**

**D S D TRUCKING**  
**2411 SANTA FE AVE**  
**REDONDO BEACH, CA 90278**

**RCRA NonGen / NLR 1024801301**  
**CAL000226234**

**Site 1 of 7 in cluster X**

**Relative:**  
**Higher**  
**Actual:**  
**76 ft.**

RCRA NonGen / NLR:  
Date form received by agency: 2002-03-05 00:00:00.0  
Facility name: D S D TRUCKING  
Facility address: 2411 SANTA FE AVE  
REDONDO BEACH, CA 90278-0000  
EPA ID: CAL000226234  
Mailing address: 2411 SANTA FE AVENUE  
REDONDO BEACH, CA 90278-0000  
Contact: DANIEL CUEVAS  
Contact address: 2411 SANTA FE AVENUE  
REDONDO BEACH, CA 90278

Map ID  
Direction  
Distance  
Elevation

MAP FINDINGS

Site

Database(s)

EDR ID Number  
EPA ID Number

**D S D TRUCKING (Continued)**

**1024801301**

Contact country: Not reported  
Contact telephone: 310-338-7150  
Contact email: DANIEL@DSDCOMPANIES.COM  
EPA Region: 09  
Classification: Non-Generator  
Description: Handler: Non-Generators do not presently generate hazardous waste

Owner/Operator Summary:

Owner/operator name: DANIEL CUEVAS  
Owner/operator address: 2411 SANTA FE AVENUE  
REDONDO BEACH, CA 90278

Owner/operator country: Not reported  
Owner/operator telephone: 310-338-7150  
Owner/operator email: Not reported  
Owner/operator fax: Not reported  
Owner/operator extension: Not reported  
Legal status: Other  
Owner/Operator Type: Operator  
Owner/Op start date: Not reported  
Owner/Op end date: Not reported

Owner/operator name: JOSEPH DANIEL CUEVAS  
Owner/operator address: 2411 SANTA FE AVE  
REDONDO BEACH, CA 90278

Owner/operator country: Not reported  
Owner/operator telephone: 310-279-9407  
Owner/operator email: Not reported  
Owner/operator fax: Not reported  
Owner/operator extension: Not reported  
Legal status: Other  
Owner/Operator Type: Owner  
Owner/Op start date: Not reported  
Owner/Op end date: Not reported

Handler Activities Summary:

U.S. importer of hazardous waste: No  
Mixed waste (haz. and radioactive): No  
Recycler of hazardous waste: No  
Transporter of hazardous waste: Yes  
Treater, storer or disposer of HW: No  
Underground injection activity: No  
On-site burner exemption: No  
Furnace exemption: No  
Used oil fuel burner: No  
Used oil processor: No  
User oil refiner: No  
Used oil fuel marketer to burner: No  
Used oil Specification marketer: No  
Used oil transfer facility: No  
Used oil transporter: No

Violation Status: No violations found



Map ID  
Direction  
Distance  
Elevation

MAP FINDINGS

EDR ID Number  
EPA ID Number

Site

Database(s)

X155  
West  
1/8-1/4  
0.159 mi.  
838 ft.

LANDAIR  
2411 SANTA FE AVE  
REDONDO BEACH, CA 90278

DRYCLEANERS  
HAZNET  
CERS  
HWTS

S112844353  
N/A

Site 2 of 7 in cluster X

Relative:  
Higher

DRYCLEAN SOUTH COAST:

Actual:  
76 ft.

Name: CONTINENTAL GRAPHICS, LITHOGRAPH DIV  
Address: 2411 SANTA FE AVE  
City,State,Zip: REDONDO BEACH, CA 90278  
Facility ID: 4455  
Application Number: 108701  
Permit Number: Not reported  
Status: O  
Representative Name: Not reported  
Representative Telephone: Not reported  
Permit Status: Not reported  
BCAT Number: 000272  
BCAT Description: PRINTING PRESS LITHOGRAPHIC HEAT SET  
CCAT Number: Not reported  
CCAT Description: Not reported  
UTM East: 0  
UTM North: 0

Name: CONTINENTAL GRAPHICS, LITHOGRAPH DIV  
Address: 2411 SANTA FE AVE  
City,State,Zip: REDONDO BEACH, CA 90278  
Facility ID: 4455  
Application Number: C31898  
Permit Number: M16647  
Status: O  
Representative Name: Not reported  
Representative Telephone: Not reported  
Permit Status: INACTIVE  
BCAT Number: 000274  
BCAT Description: PRINTING PRESS MISC HEAT SET  
CCAT Number: Not reported  
CCAT Description: Not reported  
UTM East: 0  
UTM North: 0

Name: CONTINENTAL GRAPHICS, LITHOGRAPH DIV  
Address: 2411 SANTA FE AVE  
City,State,Zip: REDONDO BEACH, CA 90278  
Facility ID: 4455  
Application Number: C36239  
Permit Number: M17496  
Status: O  
Representative Name: Not reported  
Representative Telephone: Not reported  
Permit Status: INACTIVE  
BCAT Number: 000272  
BCAT Description: PRINTING PRESS LITHOGRAPHIC HEAT SET  
CCAT Number: Not reported  
CCAT Description: Not reported  
UTM East: 0  
UTM North: 0

Name: CONTINENTAL GRAPHICS, LITHOGRAPH DIV

Map ID  
Direction  
Distance  
Elevation

MAP FINDINGS

Site

Database(s)

EDR ID Number  
EPA ID Number

**LANDAIR (Continued)**

**S112844353**

Address: 2411 SANTA FE AVE  
City,State,Zip: REDONDO BEACH, CA 90278  
Facility ID: 4455  
Application Number: C36240  
Permit Number: M17497  
Status: O  
Representative Name: Not reported  
Representative Telephone: Not reported  
Permit Status: INACTIVE  
BCAT Number: 000272  
BCAT Description: PRINTING PRESS LITHOGRAPHIC HEAT SET  
CCAT Number: Not reported  
CCAT Description: Not reported  
UTM East: 0  
UTM North: 0

Name: CONTINENTAL GRAPHICS, LITHOGRAPH DIV  
Address: 2411 SANTA FE AVE  
City,State,Zip: REDONDO BEACH, CA 90278  
Facility ID: 4455  
Application Number: C36241  
Permit Number: M17498  
Status: O  
Representative Name: Not reported  
Representative Telephone: Not reported  
Permit Status: INACTIVE  
BCAT Number: 000272  
BCAT Description: PRINTING PRESS LITHOGRAPHIC HEAT SET  
CCAT Number: Not reported  
CCAT Description: Not reported  
UTM East: 0  
UTM North: 0

**HAZNET:**

Name: LANDAIR  
Address: 2411 SANTA FE AVE  
Address 2: Not reported  
City,State,Zip: REDONDO BEACH, CA 902780000  
Contact: ARTHUR MORALES  
Telephone: 3106435116  
Mailing Name: Not reported  
Mailing Address: 2411 SANTA FE AVE  
  
Year: 1997  
Gepaid: CAC000771864  
TSD EPA ID: CAD028409019  
CA Waste Code: 551 - Laboratory waste chemicals  
Disposal Method: H01 - Transfer Station  
Tons: 0.02

**Additional Info:**

Year: 1997  
Gen EPA ID: CAC000771864  
  
Shipment Date: 19970606

Map ID  
Direction  
Distance  
Elevation

MAP FINDINGS

Site

Database(s)

EDR ID Number  
EPA ID Number

**LANDAIR (Continued)**

**S112844353**

Creation Date: 12/4/1997 0:00:00  
Receipt Date: 19970611  
Manifest ID: 96814168  
Trans EPA ID: CAD983620402  
Trans Name: Not reported  
Trans 2 EPA ID: Not reported  
Trans 2 Name: Not reported  
TSDf EPA ID: CAD028409019  
Trans Name: Not reported  
TSDf Alt EPA ID: Not reported  
TSDf Alt Name: Not reported  
CA Waste Code: 551 - Laboratory waste chemicals 561 Detergent and soap  
RCRA Code: D001  
Disposal Method: H01 - Transfer Station  
Quantity Tons: 0.02  
Waste Quantity: 40  
Quantity Unit: P  
Additional Code 1: Not reported  
Additional Code 2: Not reported  
Additional Code 3: Not reported  
Additional Code 4: Not reported  
Additional Code 5: Not reported

**CERS:**

Name: D S D CONTAINER FREIGHT STA  
Address: 2411 SANTA FE AVE  
City,State,Zip: REDONDO BEACH, CA 90278  
Site ID: 23635  
CERS ID: 10300177  
CERS Description: Chemical Storage Facilities

**Evaluation:**

Eval General Type: Compliance Evaluation Inspection  
Eval Date: 08-12-2019  
Violations Found: No  
Eval Type: Routine done by local agency  
Eval Notes: Daniel Cuevas  
Eval Division: Los Angeles County Fire Department  
Eval Program: HMRRP  
Eval Source: CERS

**Coordinates:**

Site ID: 23635  
Facility Name: D S D CONTAINER FREIGHT STA  
Env Int Type Code: HMBP  
Program ID: 10300177  
Coord Name: Not reported  
Ref Point Type Desc: Center of a facility or station.  
Latitude: 33.890510  
Longitude: -118.367160

**Affiliation:**

Affiliation Type Desc: Environmental Contact  
Entity Name: Daniel Cuevas  
Entity Title: Not reported  
Affiliation Address: 2411 SANTA FE AVE

Map ID  
Direction  
Distance  
Elevation

MAP FINDINGS

Site

Database(s)

EDR ID Number  
EPA ID Number

**LANDAIR (Continued)**

**S112844353**

Affiliation City: REDONDO BEACH  
Affiliation State: CA  
Affiliation Country: Not reported  
Affiliation Zip: 90278  
Affiliation Phone: Not reported

Affiliation Type Desc: Identification Signer  
Entity Name: Daniel Cuevas  
Entity Title: CFO & Vice President  
Affiliation Address: Not reported  
Affiliation City: Not reported  
Affiliation State: Not reported  
Affiliation Country: Not reported  
Affiliation Zip: Not reported  
Affiliation Phone: Not reported

Affiliation Type Desc: Legal Owner  
Entity Name: Joseph Dan Cuevas  
Entity Title: Not reported  
Affiliation Address: 2411 Santa Fe Ave  
Affiliation City: Redondo Beach  
Affiliation State: CA  
Affiliation Country: United States  
Affiliation Zip: 90278  
Affiliation Phone: (310) 338-3396

Affiliation Type Desc: Document Preparer  
Entity Name: Danielle Martinez  
Entity Title: Not reported  
Affiliation Address: Not reported  
Affiliation City: Not reported  
Affiliation State: Not reported  
Affiliation Country: Not reported  
Affiliation Zip: Not reported  
Affiliation Phone: Not reported

Affiliation Type Desc: Parent Corporation  
Entity Name: D S D CONTAINER FREIGHT STA  
Entity Title: Not reported  
Affiliation Address: Not reported  
Affiliation City: Not reported  
Affiliation State: Not reported  
Affiliation Country: Not reported  
Affiliation Zip: Not reported  
Affiliation Phone: Not reported

Affiliation Type Desc: Operator  
Entity Name: DSD Trucking, Inc.  
Entity Title: Not reported  
Affiliation Address: Not reported  
Affiliation City: Not reported  
Affiliation State: Not reported  
Affiliation Country: Not reported  
Affiliation Zip: Not reported  
Affiliation Phone: (310) 338-3396

Affiliation Type Desc: CUPA District

Map ID  
Direction  
Distance  
Elevation

MAP FINDINGS

Site

Database(s)

EDR ID Number  
EPA ID Number

**LANDAIR (Continued)**

**S112844353**

Entity Name: Los Angeles County Fire  
Entity Title: Not reported  
Affiliation Address: 5825 Rickenbacker Road  
Affiliation City: Commerce  
Affiliation State: CA  
Affiliation Country: Not reported  
Affiliation Zip: 90040-3027  
Affiliation Phone: (323) 890-4045

Affiliation Type Desc: Facility Mailing Address  
Entity Name: Mailing Address  
Entity Title: Not reported  
Affiliation Address: 2411 Santa Fe Ave  
Affiliation City: Redondo Beach  
Affiliation State: CA  
Affiliation Country: Not reported  
Affiliation Zip: 90278  
Affiliation Phone: Not reported

**HWTS:**

Name: LANDAIR  
Address: 2411 SANTA FE AVE  
Address 2: Not reported  
City,State,Zip: REDONDO BEACH, CA 902780000  
EPA ID: CAC000771864  
Inactive Date: 10/25/2000  
Create Date: 06/06/1997  
Last Act Date: 10/25/2000  
Mailing Name: Not reported  
Mailing Address: 2411 SANTA FE AVE  
Mailing Address 2: Not reported  
Mailing City,State,Zip: REDONDO BEACH, CA 902780000  
Owner Name: LANDAIR  
Owner Address: 2411 SANTA FE AVE  
Owner Address 2: Not reported  
Owner City,State,Zip: REDONDO BEACH, CA 902780000  
Contact Name: ARTHUR MORALES  
Contact Address: 2411 SANTA FE AVE  
Contact Address 2: Not reported  
City,State,Zip: REDONDO BEACH, CA 902780000

**X156**  
**West**  
**1/8-1/4**  
**0.159 mi.**  
**838 ft.**

**NORTHROP GRUMMAN AEROSPACE SYSTEMS**  
**2411 SANTA FE AVE**  
**REDONDO BEACH, CA 90278**  
**Site 3 of 7 in cluster X**

**RCRA NonGen / NLR** **1024805829**  
**CAL000265814**

**Relative:**  
**Higher**  
**Actual:**  
**76 ft.**

RCRA NonGen / NLR:  
Date form received by agency: 2003-02-03 00:00:00.0  
Facility name: NORTHROP GRUMMAN AEROSPACE SYSTEMS  
Facility address: 2411 SANTA FE AVE  
REDONDO BEACH, CA 90278  
EPA ID: CAL000265814  
Mailing address: ONE SPACE PARK  
CS1/1800  
REDONDO BEACH, CA 90278-0000

Map ID  
Direction  
Distance  
Elevation

MAP FINDINGS

Site

Database(s)

EDR ID Number  
EPA ID Number

**NORTHROP GRUMMAN AEROSPACE SYSTEMS (Continued)**

**1024805829**

Contact: ARLEN FUHRMAN  
Contact address: ONE SPACE PARK CS1/1800  
REDONDO BEACH, CA 90278  
Contact country: Not reported  
Contact telephone: 310-813-5994  
Contact email: ARLEN.FUHRMAN@NGC.COM  
EPA Region: 09  
Classification: Non-Generator  
Description: Handler: Non-Generators do not presently generate hazardous waste

**Owner/Operator Summary:**

Owner/operator name: NORTHROP GRUMMAN CORP  
Owner/operator address: 2980 FAIRVIEW PARK DR  
FALLS CHURCH, VA 22042  
Owner/operator country: Not reported  
Owner/operator telephone: 713-280-2900  
Owner/operator email: Not reported  
Owner/operator fax: Not reported  
Owner/operator extension: Not reported  
Legal status: Other  
Owner/Operator Type: Owner  
Owner/Op start date: Not reported  
Owner/Op end date: Not reported

Owner/operator name: ARLEN FUHRMAN  
Owner/operator address: ONE SPACE PARK CS1/1800  
REDONDO BEACH, CA 90278  
Owner/operator country: Not reported  
Owner/operator telephone: 310-813-5994  
Owner/operator email: Not reported  
Owner/operator fax: Not reported  
Owner/operator extension: Not reported  
Legal status: Other  
Owner/Operator Type: Operator  
Owner/Op start date: Not reported  
Owner/Op end date: Not reported

**Handler Activities Summary:**

U.S. importer of hazardous waste: No  
Mixed waste (haz. and radioactive): No  
Recycler of hazardous waste: No  
Transporter of hazardous waste: Yes  
Treater, storer or disposer of HW: No  
Underground injection activity: No  
On-site burner exemption: No  
Furnace exemption: No  
Used oil fuel burner: No  
Used oil processor: No  
User oil refiner: No  
Used oil fuel marketer to burner: No  
Used oil Specification marketer: No  
Used oil transfer facility: No  
Used oil transporter: No

Violation Status: No violations found



Map ID  
Direction  
Distance  
Elevation

MAP FINDINGS

Site

Database(s)

EDR ID Number  
EPA ID Number

X157  
West  
1/8-1/4  
0.159 mi.  
838 ft.

CONTINENTAL GRAPHICS  
2411 SANTA FE AVE  
REDONDO BEACH, CA 90277

RCRA-SQG 1000412835  
FINDS CAD094451002  
ECHO

Site 4 of 7 in cluster X

Relative:  
Higher

RCRA-SQG:

Actual:  
76 ft.

Date form received by agency: 1996-09-01 00:00:00.0  
Facility name: CONTINENTAL GRAPHICS  
Facility address: 2411 SANTA FE AVE  
REDONDO BEACH, CA 90277  
EPA ID: CAD094451002  
Mailing address: 101 SOUTH LABREA AVENUE  
LOS ANGELES, CA 90036  
Contact: Not reported  
Contact address: Not reported  
Contact country: US  
Contact telephone: Not reported  
Contact email: Not reported  
EPA Region: 09  
Classification: Small Small Quantity Generator  
Description: Handler: generates more than 100 and less than 1000 kg of hazardous waste during any calendar month and accumulates less than 6000 kg of hazardous waste at any time; or generates 100 kg or less of hazardous waste during any calendar month, and accumulates more than 1000 kg of hazardous waste at any time

Owner/Operator Summary:

Owner/operator name: REPUBLIC CORPORATION  
Owner/operator address: NOT REQUIRED  
NOT REQUIRED, ME 99999  
Owner/operator country: Not reported  
Owner/operator telephone: 415-555-1212  
Owner/operator email: Not reported  
Owner/operator fax: Not reported  
Owner/operator extension: Not reported  
Legal status: Private  
Owner/Operator Type: Owner  
Owner/Op start date: Not reported  
Owner/Op end date: Not reported

Owner/operator name: NOT REQUIRED  
Owner/operator address: NOT REQUIRED  
NOT REQUIRED, ME 99999  
Owner/operator country: Not reported  
Owner/operator telephone: 415-555-1212  
Owner/operator email: Not reported  
Owner/operator fax: Not reported  
Owner/operator extension: Not reported  
Legal status: Private  
Owner/Operator Type: Operator  
Owner/Op start date: Not reported  
Owner/Op end date: Not reported

Handler Activities Summary:

U.S. importer of hazardous waste: No  
Mixed waste (haz. and radioactive): No

Map ID  
Direction  
Distance  
Elevation

MAP FINDINGS

Site

Database(s)

EDR ID Number  
EPA ID Number

**CONTINENTAL GRAPHICS (Continued)**

**1000412835**

Recycler of hazardous waste: No  
Transporter of hazardous waste: No  
Treater, storer or disposer of HW: No  
Underground injection activity: No  
On-site burner exemption: No  
Furnace exemption: No  
Used oil fuel burner: No  
Used oil processor: No  
User oil refiner: No  
Used oil fuel marketer to burner: No  
Used oil Specification marketer: No  
Used oil transfer facility: No  
Used oil transporter: No

Historical Generators:

Date form received by agency: 1980-08-18 00:00:00.0  
Site name: CONTINENTAL GRAPHICS  
Classification: Large Quantity Generator

Violation Status: No violations found

FINDS:

Registry ID: 110002664395  
Facility URL: [http://ofmpub.epa.gov/enviro/fii\\_query\\_detail.disp\\_program\\_facility?p\\_registry\\_id=110002664395](http://ofmpub.epa.gov/enviro/fii_query_detail.disp_program_facility?p_registry_id=110002664395)

Environmental Interest/Information System:

RCRAInfo is a national information system that supports the Resource Conservation and Recovery Act (RCRA) program through the tracking of events and activities related to facilities that generate, transport, and treat, store, or dispose of hazardous waste. RCRAInfo allows RCRA program staff to track the notification, permit, compliance, and corrective action activities required under RCRA.

[Click this hyperlink](#) while viewing on your computer to access additional FINDS: detail in the EDR Site Report.

ECHO:

Envid: 1000412835  
Registry ID: 110002664395  
DFR URL: <http://echo.epa.gov/detailed-facility-report?fid=110002664395>  
Name: CONTINENTAL GRAPHICS  
Address: 2411 SANTA FE AVE  
City,State,Zip: REDONDO BEACH, CA 90277

Y158  
South  
1/8-1/4  
0.160 mi.  
845 ft.

**CALIFORNIA WATER SVC CO HR STA 30 01**  
**2811 INGLEWOOD AVE**  
**REDONDO BEACH, CA 90278**

**RCRA NonGen / NLR**

**1018155026**  
**CAP000252072**

**Site 1 of 2 in cluster Y**

**Relative:**  
**Higher**  
**Actual:**  
**92 ft.**

RCRA NonGen / NLR:  
Date form received by agency: 2015-06-12 00:00:00.0  
Facility name: CALIFORNIA WATER SVC CO HR STA 30 01  
Facility address: 2811 INGLEWOOD AVE  
REDONDO BEACH, CA 90278  
EPA ID: CAP000252072  
Mailing address: 1720 N FIRST ST  
SAN JOSE, CA 95112

Map ID  
Direction  
Distance  
Elevation

MAP FINDINGS

Site

Database(s)

EDR ID Number  
EPA ID Number

**CALIFORNIA WATER SVC CO HR STA 30 01 (Continued)**

**1018155026**

Contact: DALE GONZALES  
Contact address: 1720 N FIRST ST  
SAN JOSE, CA 95112  
Contact country: US  
Contact telephone: 408-367-8324  
Contact email: DGONZALES@CALWATER.COM  
EPA Region: 09  
Classification: Non-Generator  
Description: Handler: Non-Generators do not presently generate hazardous waste

**Owner/Operator Summary:**

Owner/operator name: CALIFORNIA WATER SVC CO  
Owner/operator address: Not reported  
Not reported  
Owner/operator country: US  
Owner/operator telephone: Not reported  
Owner/operator email: Not reported  
Owner/operator fax: Not reported  
Owner/operator extension: Not reported  
Legal status: Private  
Owner/Operator Type: Operator  
Owner/Op start date: 1983-01-01 00:00:00.  
Owner/Op end date: Not reported

Owner/operator name: CALIFORNIA WATER SVC CO  
Owner/operator address: 1720 N FIRST ST  
SAN JOSE, CA 95112  
Owner/operator country: US  
Owner/operator telephone: 408-367-8200  
Owner/operator email: Not reported  
Owner/operator fax: Not reported  
Owner/operator extension: Not reported  
Legal status: Private  
Owner/Operator Type: Owner  
Owner/Op start date: 1983-01-01 00:00:00.  
Owner/Op end date: Not reported

**Handler Activities Summary:**

U.S. importer of hazardous waste: No  
Mixed waste (haz. and radioactive): No  
Recycler of hazardous waste: No  
Transporter of hazardous waste: No  
Treater, storer or disposer of HW: No  
Underground injection activity: No  
On-site burner exemption: No  
Furnace exemption: No  
Used oil fuel burner: No  
Used oil processor: No  
User oil refiner: No  
Used oil fuel marketer to burner: No  
Used oil Specification marketer: No  
Used oil transfer facility: No  
Used oil transporter: No

**Historical Generators:**

Date form received by agency: 2015-02-25 00:00:00.0

Map ID  
Direction  
Distance  
Elevation

MAP FINDINGS

Site

Database(s)

EDR ID Number  
EPA ID Number

**CALIFORNIA WATER SVC CO HR STA 30 01 (Continued)**

**1018155026**

Site name: CALIFORNIA WATER SVC CO HR STA 30 01  
Classification: Large Quantity Generator

Hazardous Waste Summary:

. Waste code: 122  
. Waste name: Alkaline solution without metals (pH > 12.5)

. Waste code: D002  
. Waste name: CORROSIVE WASTE

Violation Status: No violations found

**R159**  
**South**  
**1/8-1/4**  
**0.161 mi.**  
**852 ft.**

**SURFX TECHNOLOGIES LLC**  
**2631 MANHATTAN BEACH BLVD**  
**REDONDO BEACH, CA 90278**

**RCRA NonGen / NLR**

**1024862702**  
**CAL000431224**

**Site 2 of 4 in cluster R**

**Relative:**  
**Higher**  
**Actual:**  
**71 ft.**

RCRA NonGen / NLR:  
Date form received by agency: 2017-10-05 00:00:00.0  
Facility name: SURFX TECHNOLOGIES LLC  
Facility address: 2631 MANHATTAN BEACH BLVD  
REDONDO BEACH, CA 90278  
EPA ID: CAL000431224  
Contact: GARHAM RAY EXT 112  
Contact address: 2631 MANHATTAN BEACH BLVD  
REDONDO BEACH, CA 90278  
Contact country: Not reported  
Contact telephone: 310-558-0770  
Contact email: GRAY@SURFXTECHNOLOGIES.COM  
EPA Region: 09  
Classification: Non-Generator  
Description: Handler: Non-Generators do not presently generate hazardous waste

Owner/Operator Summary:

Owner/operator name: ROBERT HICKS  
Owner/operator address: 2631 MANHATTAN BEACH BLVD  
REDONDO BEACH, CA 90278

Owner/operator country: Not reported  
Owner/operator telephone: 310-558-0770  
Owner/operator email: Not reported  
Owner/operator fax: Not reported  
Owner/operator extension: Not reported  
Legal status: Other  
Owner/Operator Type: Owner  
Owner/Op start date: Not reported  
Owner/Op end date: Not reported

Owner/operator name: GARHAM RAY EXT 112  
Owner/operator address: 2631 MANHATTAN BEACH BLVD  
REDONDO BEACH, CA 90278

Owner/operator country: Not reported  
Owner/operator telephone: 310-558-0770  
Owner/operator email: Not reported  
Owner/operator fax: Not reported  
Owner/operator extension: Not reported  
Legal status: Other

Map ID  
 Direction  
 Distance  
 Elevation

MAP FINDINGS

Site

Database(s)

EDR ID Number  
 EPA ID Number

**SURFX TECHNOLOGIES LLC (Continued)**

**1024862702**

Owner/Operator Type: Operator  
 Owner/Op start date: Not reported  
 Owner/Op end date: Not reported

Handler Activities Summary:

U.S. importer of hazardous waste: No  
 Mixed waste (haz. and radioactive): No  
 Recycler of hazardous waste: No  
 Transporter of hazardous waste: Yes  
 Treater, storer or disposer of HW: No  
 Underground injection activity: No  
 On-site burner exemption: No  
 Furnace exemption: No  
 Used oil fuel burner: No  
 Used oil processor: No  
 User oil refiner: No  
 Used oil fuel marketer to burner: No  
 Used oil Specification marketer: No  
 Used oil transfer facility: No  
 Used oil transporter: No

Violation Status: No violations found

**R160**  
**South**  
**1/8-1/4**  
**0.161 mi.**  
**852 ft.**

**SURFX TECHNOLOGIES, LLC**  
**2631 MANHATTAN BEACH BLVD**  
**REDONDO BEACH, CA 90278**

**CERS HAZ WASTE** **S123502622**  
**CERS** **N/A**

**Site 3 of 4 in cluster R**

**Relative:**  
**Higher**  
**Actual:**  
**71 ft.**

CERS HAZ WASTE:  
 Name: SURFX TECHNOLOGIES, LLC  
 Address: 2631 MANHATTAN BEACH BLVD  
 City,State,Zip: REDONDO BEACH, CA 90278  
 Site ID: 158410  
 CERS ID: 10202293  
 CERS Description: Hazardous Waste Generator

CERS:  
 Name: SURFX TECHNOLOGIES, LLC  
 Address: 2631 MANHATTAN BEACH BLVD  
 City,State,Zip: REDONDO BEACH, CA 90278  
 Site ID: 158410  
 CERS ID: 10202293  
 CERS Description: Chemical Storage Facilities

Violations:  
 Site ID: 158410  
 Site Name: SurfX Technologies, LLC  
 Violation Date: 09-15-2017  
 Citation: 22 CCR 12 66262.12 - California Code of Regulations, Title 22, Chapter 12, Section(s) 66262.12  
 Violation Description: Failure to obtain an Identification Number prior to treating, storing, disposing of, transporting or offering for transportation any hazardous waste.  
 Violation Notes: Returned to compliance on 10/05/2017. OBSERVATION: The generator has not obtained an active EPA ID number to manage hazardous waste. A hazardous waste generator shall not treat, store, dispose of, transport or offer for transportation, hazardous waste without an

Map ID  
Direction  
Distance  
Elevation

MAP FINDINGS

Site

Database(s)

EDR ID Number  
EPA ID Number

**SURFX TECHNOLOGIES, LLC (Continued)**

**S123502622**

active EPA ID number. CORRECTIVE ACTION: Submit documentation to the CUPA demonstrating that you have obtained an EPA ID number.

Violation Division: Los Angeles County Fire Department  
Violation Program: HW  
Violation Source: CERS

Site ID: 158410  
Site Name: Surfx Technologies, LLC  
Violation Date: 09-15-2017  
Citation: HSC 6.95 25508.2 - California Health and Safety Code, Chapter 6.95, Section(s) 25508.2

Violation Description: Failure to annually review and electronically certify that the business plan is complete and accurate on or before the annual due date.

Violation Notes: Returned to compliance on 11/21/2017. OBSERVATION: The business failed to electronically submit and certify that the business plan is complete, accurate, and in compliance with EPCRA on or before the annual due date. CORRECTIVE ACTION: Electronically submit and certify that the business plan is complete, accurate, and in compliance with EPCRA within 30 days. On an ongoing basis, electronically submit and certify the business plan annually on or before the annual due date. CERS ID 10202293

Violation Division: Los Angeles County Fire Department  
Violation Program: HMRRP  
Violation Source: CERS

Evaluation:

Eval General Type: Compliance Evaluation Inspection  
Eval Date: 09-15-2017  
Violations Found: Yes  
Eval Type: Routine done by local agency  
Eval Notes: Robert Hicks, President & CEO Graham Ray, Sales Engineer  
Eval Division: Los Angeles County Fire Department  
Eval Program: HW  
Eval Source: CERS

Eval General Type: Compliance Evaluation Inspection  
Eval Date: 09-15-2017  
Violations Found: Yes  
Eval Type: Routine done by local agency  
Eval Notes: Robert Hicks, President & CEO Graham Ray, Sales Engineer  
Eval Division: Los Angeles County Fire Department  
Eval Program: HMRRP  
Eval Source: CERS

Eval General Type: Other/Unknown  
Eval Date: 10-20-2017  
Violations Found: No  
Eval Type: Other, not routine, done by local agency  
Eval Notes: Not reported  
Eval Division: Los Angeles County Fire Department  
Eval Program: HW  
Eval Source: CERS

Coordinates:  
Site ID: 158410



Map ID  
Direction  
Distance  
Elevation

MAP FINDINGS

Site

Database(s)

EDR ID Number  
EPA ID Number

**SURFX TECHNOLOGIES, LLC (Continued)**

**S123502622**

Facility Name: Surfx Technologies, LLC  
Env Int Type Code: HMBP  
Program ID: 10202293  
Coord Name: Not reported  
Ref Point Type Desc: Center of a facility or station.  
Latitude: 33.887470  
Longitude: -118.364450

Affiliation:

Affiliation Type Desc: CUPA District  
Entity Name: Los Angeles County Fire  
Entity Title: Not reported  
Affiliation Address: 5825 Rickenbacker Road  
Affiliation City: Commerce  
Affiliation State: CA  
Affiliation Country: Not reported  
Affiliation Zip: 90040-3027  
Affiliation Phone: (323) 890-4045

Affiliation Type Desc: Identification Signer  
Entity Name: Graham Ray  
Entity Title: Sales Engineer  
Affiliation Address: Not reported  
Affiliation City: Not reported  
Affiliation State: Not reported  
Affiliation Country: Not reported  
Affiliation Zip: Not reported  
Affiliation Phone: Not reported

Affiliation Type Desc: Parent Corporation  
Entity Name: Surfx Technologies, LLC  
Entity Title: Not reported  
Affiliation Address: Not reported  
Affiliation City: Not reported  
Affiliation State: Not reported  
Affiliation Country: Not reported  
Affiliation Zip: Not reported  
Affiliation Phone: Not reported

Affiliation Type Desc: Document Preparer  
Entity Name: Graham Ray  
Entity Title: Not reported  
Affiliation Address: Not reported  
Affiliation City: Not reported  
Affiliation State: Not reported  
Affiliation Country: Not reported  
Affiliation Zip: Not reported  
Affiliation Phone: Not reported

Affiliation Type Desc: Environmental Contact  
Entity Name: Graham Ray  
Entity Title: Not reported  
Affiliation Address: 2631 Manhattan Beach Blvd  
Affiliation City: Redondo Beach  
Affiliation State: CA  
Affiliation Country: Not reported  
Affiliation Zip: 90278

Map ID  
Direction  
Distance  
Elevation

MAP FINDINGS

Site

Database(s)

EDR ID Number  
EPA ID Number

**SURFX TECHNOLOGIES, LLC (Continued)**

**S123502622**

Affiliation Phone: Not reported  
  
Affiliation Type Desc: Legal Owner  
Entity Name: Surfx Technologies LLC  
Entity Title: Not reported  
Affiliation Address: 2631 Manhattan Beach Blvd  
Affiliation City: Redondo Beach  
Affiliation State: CA  
Affiliation Country: United States  
Affiliation Zip: 90278  
Affiliation Phone: (310) 804-2135

Affiliation Type Desc: Facility Mailing Address  
Entity Name: Mailing Address  
Entity Title: Not reported  
Affiliation Address: 2631 Manhattan Beach Blvd  
Affiliation City: Redondo Beach  
Affiliation State: CA  
Affiliation Country: Not reported  
Affiliation Zip: 90278  
Affiliation Phone: Not reported

Affiliation Type Desc: Operator  
Entity Name: Surfx Technologies LLC  
Entity Title: Not reported  
Affiliation Address: Not reported  
Affiliation City: Not reported  
Affiliation State: Not reported  
Affiliation Country: Not reported  
Affiliation Zip: Not reported  
Affiliation Phone: (310) 558-0770

**R161  
South  
1/8-1/4  
0.162 mi.  
858 ft.**

**TRW INC  
2629 MANHATTAN BEACH BLVD  
REDONDO BEACH, CA 90278**

**RCRA-SQG 1000119277  
CAD981654171**

**Site 4 of 4 in cluster R**

**Relative:  
Higher**

RCRA-SQG:

**Actual:  
72 ft.**

Date form received by agency: 1986-09-11 00:00:00.0  
Facility name: TRW INC  
Facility address: 2629 MANHATTAN BEACH BLVD  
REDONDO BEACH, CA 90278  
  
EPA ID: CAD981654171  
Mailing address: ONE SPACE PARK FIRST HUNDRED F  
REDONDO BEACH, CA 90278  
  
Contact: ENVIRONMENTAL MANAGER  
Contact address: 2629 MANHATTAN BEACH BLVD  
REDONDO BEACH, CA 90278  
  
Contact country: US  
Contact telephone: 213-535-1467  
Contact email: Not reported  
EPA Region: 09  
Classification: Small Small Quantity Generator  
Description: Handler: generates more than 100 and less than 1000 kg of hazardous waste during any calendar month and accumulates less than 6000 kg of hazardous waste at any time; or generates 100 kg or less of hazardous

Map ID  
Direction  
Distance  
Elevation

MAP FINDINGS

Site

Database(s)

EDR ID Number  
EPA ID Number

**TRW INC (Continued)**

**1000119277**

waste during any calendar month, and accumulates more than 1000 kg of hazardous waste at any time

Owner/Operator Summary:

Owner/operator name: TRW INC  
Owner/operator address: NOT REQUIRED  
NOT REQUIRED, ME 99999  
Owner/operator country: Not reported  
Owner/operator telephone: 415-555-1212  
Owner/operator email: Not reported  
Owner/operator fax: Not reported  
Owner/operator extension: Not reported  
Legal status: Private  
Owner/Operator Type: Owner  
Owner/Op start date: Not reported  
Owner/Op end date: Not reported

Owner/operator name: NOT REQUIRED  
Owner/operator address: NOT REQUIRED  
NOT REQUIRED, ME 99999  
Owner/operator country: Not reported  
Owner/operator telephone: 415-555-1212  
Owner/operator email: Not reported  
Owner/operator fax: Not reported  
Owner/operator extension: Not reported  
Legal status: Private  
Owner/Operator Type: Operator  
Owner/Op start date: Not reported  
Owner/Op end date: Not reported

Handler Activities Summary:

U.S. importer of hazardous waste: No  
Mixed waste (haz. and radioactive): No  
Recycler of hazardous waste: No  
Transporter of hazardous waste: No  
Treater, storer or disposer of HW: No  
Underground injection activity: No  
On-site burner exemption: No  
Furnace exemption: No  
Used oil fuel burner: No  
Used oil processor: No  
User oil refiner: No  
Used oil fuel marketer to burner: No  
Used oil Specification marketer: No  
Used oil transfer facility: No  
Used oil transporter: No

Violation Status: No violations found

Map ID  
Direction  
Distance  
Elevation

MAP FINDINGS

Site

Database(s)

EDR ID Number  
EPA ID Number

**Z162**  
**South**  
**1/8-1/4**  
**0.162 mi.**  
**858 ft.**

**STANDARD OIL STATION (FORMER)**  
**4749 ARTESIA BLVD W.**  
**LAWNDALE, CA 90260**  
**Site 1 of 7 in cluster Z**

**LUST** **S105690587**  
**CERS** **N/A**

**Relative:**  
**Higher**  
**Actual:**  
**118 ft.**

**LUST:**  
Name: STANDARD OIL STATION (FORMER)  
Address: 4749 ARTESIA BLVD W.  
City,State,Zip: LAWNDALE, CA 90260  
Lead Agency: LOS ANGELES RWQCB (REGION 4)  
Case Type: LUST Cleanup Site  
Geo Track: [http://geotracker.waterboards.ca.gov/profile\\_report.asp?global\\_id=T0603706532](http://geotracker.waterboards.ca.gov/profile_report.asp?global_id=T0603706532)  
Global Id: T0603706532  
Latitude: 33.87315  
Longitude: -118.360952  
Status: Completed - Case Closed  
Status Date: 05/20/2002  
Case Worker: RVJ  
RB Case Number: 902600017  
Local Agency: LOS ANGELES, CITY OF  
File Location: Regional Board  
Local Case Number: Not reported  
Potential Media Affect: Soil  
Potential Contaminants of Concern: Gasoline  
Site History: Not reported

**LUST:**  
Global Id: T0603706532  
Contact Type: Regional Board Caseworker  
Contact Name: RAGHA VENDER JOSHI  
Organization Name: LOS ANGELES RWQCB (REGION 4)  
Address: 320 WEST 4TH STREET, SUITE 200  
City: LOS ANGELES  
Email: Not reported  
Phone Number: Not reported

Global Id: T0603706532  
Contact Type: Local Agency Caseworker  
Contact Name: TBD  
Organization Name: LOS ANGELES, CITY OF  
Address: 200 N. MAIN ST. RM. 970  
City: LOS ANGELES  
Email: Not reported  
Phone Number: 2134826528

**LUST:**  
Global Id: T0603706532  
Action Type: ENFORCEMENT  
Date: 05/20/2002  
Action: Closure/No Further Action Letter

Global Id: T0603706532  
Action Type: Other  
Date: 01/29/2002  
Action: Leak Discovery

Global Id: T0603706532  
Action Type: REMEDIATION

Map ID  
Direction  
Distance  
Elevation

MAP FINDINGS

Site

Database(s)

EDR ID Number  
EPA ID Number

**STANDARD OIL STATION (FORMER) (Continued)**

**S105690587**

Date: 01/29/2002  
Action: Not reported  
  
Global Id: T0603706532  
Action Type: Other  
Date: 01/29/2002  
Action: Leak Reported

**LUST:**

Global Id: T0603706532  
Status: Open - Case Begin Date  
Status Date: 01/29/2002

Global Id: T0603706532  
Status: Open - Site Assessment  
Status Date: 01/29/2002

Global Id: T0603706532  
Status: Completed - Case Closed  
Status Date: 05/20/2002

**LUST REG 4:**

Region: 4  
Regional Board: 04  
County: Los Angeles  
Facility Id: 902600017  
Status: Case Closed  
Substance: Gasoline  
Substance Quantity: Not reported  
Local Case No: Not reported  
Case Type: Soil  
Abatement Method Used at the Site: Not reported  
Global ID: T0603706532  
W Global ID: Not reported  
Staff: RVJ  
Local Agency: 19050  
Cross Street: INGLEWOOD  
Enforcement Type: CLOS  
Date Leak Discovered: 1/29/2002  
Date Leak First Reported: 1/29/2002  
Date Leak Record Entered: Not reported  
Date Confirmation Began: Not reported  
Date Leak Stopped: Not reported  
Date Case Last Changed on Database: 5/15/2002  
Date the Case was Closed: 5/20/2002  
How Leak Discovered: Subsurface Monitoring  
How Leak Stopped: Not reported  
Cause of Leak: UNK  
Leak Source: Tank  
Operator: Not reported  
Water System: Not reported  
Well Name: Not reported  
Approx. Dist To Production Well (ft): 1250.5628673933787986242985467  
Source of Cleanup Funding: Tank  
Preliminary Site Assessment Workplan Submitted: Not reported

Map ID  
Direction  
Distance  
Elevation

MAP FINDINGS

Site

Database(s)

EDR ID Number  
EPA ID Number

**STANDARD OIL STATION (FORMER) (Continued)**

**S105690587**

Preliminary Site Assessment Began: Not reported  
Pollution Characterization Began: 1/29/2002  
Remediation Plan Submitted: Not reported  
Remedial Action Underway: Not reported  
Post Remedial Action Monitoring Began: Not reported  
Enforcement Action Date: Not reported  
Historical Max MTBE Date: Not reported  
Hist Max MTBE Conc in Groundwater: Not reported  
Hist Max MTBE Conc in Soil: 0  
Significant Interim Remedial Action Taken: Not reported  
GW Qualifier: Not reported  
Soil Qualifier: ND  
Organization: Not reported  
Owner Contact: Not reported  
Responsible Party: MR. ROBERT OZELL  
RP Address: 1517 S. SEPULVEDA BLVD.  
Program: LUST  
Lat/Long: 33.872947 / -1  
Local Agency Staff: Not reported  
Beneficial Use: Not reported  
Priority: Not reported  
Cleanup Fund Id: Not reported  
Suspended: Not reported  
Assigned Name: Not reported  
Summary: Not reported

**CERS:**

Name: STANDARD OIL STATION (FORMER)  
Address: 4749 ARTESIA BLVD W.  
City,State,Zip: LAWNDALE, CA 90260  
Site ID: 203409  
CERS ID: T0603706532  
CERS Description: Leaking Underground Storage Tank Cleanup Site

**Affiliation:**

Affiliation Type Desc: Regional Board Caseworker  
Entity Name: RAGHA VENDER JOSHI - LOS ANGELES RWQCB (REGION 4)  
Entity Title: Not reported  
Affiliation Address: 320 WEST 4TH STREET, SUITE 200  
Affiliation City: LOS ANGELES  
Affiliation State: CA  
Affiliation Country: Not reported  
Affiliation Zip: Not reported  
Affiliation Phone: Not reported

Affiliation Type Desc: Local Agency Caseworker  
Entity Name: TBD - LOS ANGELES, CITY OF  
Entity Title: Not reported  
Affiliation Address: 200 N. MAIN ST. RM. 970  
Affiliation City: LOS ANGELES  
Affiliation State: CA  
Affiliation Country: Not reported  
Affiliation Zip: Not reported  
Affiliation Phone: 2134826528



Map ID  
Direction  
Distance  
Elevation

MAP FINDINGS

Site

Database(s)

EDR ID Number  
EPA ID Number

X163  
WSW  
1/8-1/4  
0.162 mi.  
858 ft.

**NORTHROP GRUMMAN S&MSC**  
**2420 SANTA FE AVE**  
**REDONDO BEACH, CA 90278**

**RCRA-SQG 1012175541**  
**CAD981633712**

**Site 5 of 7 in cluster X**

**Relative:**  
**Higher**  
**Actual:**  
**77 ft.**

RCRA-SQG:  
Date form received by agency: 2018-02-27 00:00:00.0  
Facility name: NORTHROP GRUMMAN S&MSC  
Facility address: 2420 SANTA FE AVE  
REDONDO BEACH, CA 90278-1183  
EPA ID: CAD981633712  
Mailing address: SPACE PARK  
REDONDO BEACH, CA 90278  
Contact: ARLEN FUHRMAN  
Contact address: AVIATION BLVD.  
MANHATTAN BEACH, CA 90266  
Contact country: US  
Contact telephone: 310-813-5994  
Contact email: ARLEN.FUHRMAN@NGC.COM  
EPA Region: 09  
Classification: Small Small Quantity Generator  
Description: Handler: generates more than 100 and less than 1000 kg of hazardous waste during any calendar month and accumulates less than 6000 kg of hazardous waste at any time; or generates 100 kg or less of hazardous waste during any calendar month, and accumulates more than 1000 kg of hazardous waste at any time

**Owner/Operator Summary:**

Owner/operator name: NORTHROP GRUMMAN S&MSC  
Owner/operator address: Not reported  
Not reported  
Owner/operator country: US  
Owner/operator telephone: Not reported  
Owner/operator email: Not reported  
Owner/operator fax: Not reported  
Owner/operator extension: Not reported  
Legal status: Private  
Owner/Operator Type: Owner  
Owner/Op start date: 2002-12-12 00:00:00.  
Owner/Op end date: Not reported  
  
Owner/operator name: NORTHROP GRUMMAN CORPORATION  
Owner/operator address: SPACE PARK  
REDONDO BEACH, CA 90278  
Owner/operator country: US  
Owner/operator telephone: 310-813-5994  
Owner/operator email: ARLEN.FUHRMAN@NGC.COM  
Owner/operator fax: Not reported  
Owner/operator extension: Not reported  
Legal status: Private  
Owner/Operator Type: Owner  
Owner/Op start date: 2002-01-01 00:00:00.  
Owner/Op end date: Not reported  
  
Owner/operator name: NORTHROP GRUMMAN CORPORATION  
Owner/operator address: SPACE PARK  
REDONDO BEACH, CA 90278  
Owner/operator country: US

Map ID  
Direction  
Distance  
Elevation

MAP FINDINGS

Site

Database(s)

EDR ID Number  
EPA ID Number

**NORTHROP GRUMMAN S&MSC (Continued)**

**1012175541**

Owner/operator telephone: 310-813-5994  
Owner/operator email: ARLEN.FUHRMAN@NGC.COM  
Owner/operator fax: Not reported  
Owner/operator extension: Not reported  
Legal status: Private  
Owner/Operator Type: Operator  
Owner/Op start date: 2002-01-01 00:00:00.  
Owner/Op end date: Not reported

Owner/operator name: NORTHROP GRUMMAN S&MSC  
Owner/operator address: Not reported  
Not reported

Owner/operator country: US  
Owner/operator telephone: Not reported  
Owner/operator email: Not reported  
Owner/operator fax: Not reported  
Owner/operator extension: Not reported  
Legal status: Private  
Owner/Operator Type: Operator  
Owner/Op start date: 2002-12-12 00:00:00.  
Owner/Op end date: Not reported

**Handler Activities Summary:**

U.S. importer of hazardous waste: No  
Mixed waste (haz. and radioactive): No  
Recycler of hazardous waste: No  
Transporter of hazardous waste: No  
Treater, storer or disposer of HW: No  
Underground injection activity: No  
On-site burner exemption: No  
Furnace exemption: No  
Used oil fuel burner: No  
Used oil processor: No  
User oil refiner: No  
Used oil fuel marketer to burner: No  
Used oil Specification marketer: No  
Used oil transfer facility: No  
Used oil transporter: No

**Universal Waste Summary:**

Waste type: Lamps  
Accumulated waste on-site: Yes  
Generated waste on-site: Yes

Waste type: Batteries  
Accumulated waste on-site: Yes  
Generated waste on-site: Yes

**Historical Generators:**

Date form received by agency: 2016-02-10 00:00:00.0  
Site name: NORTHROP GRUMMAN AEROSPACE SYSTEMS, BUILDING 202  
Classification: Small Quantity Generator

Date form received by agency: 2009-12-03 00:00:00.0  
Site name: NORTHROP GRUMMAN SYSTEMS CORP  
Classification: Small Quantity Generator

Map ID  
Direction  
Distance  
Elevation

MAP FINDINGS

Site

Database(s)

EDR ID Number  
EPA ID Number

**NORTHROP GRUMMAN S&MSC (Continued)**

**1012175541**

Date form received by agency: 2008-01-29 00:00:00.0  
Site name: NORTHROP GRUMMAN SPACE TECHNOLOGY  
Classification: Small Quantity Generator

Date form received by agency: 2003-02-10 00:00:00.0  
Site name: NORTHROP GRUMMAN SPACE & MISSION SYSTEMS  
Classification: Small Quantity Generator

Date form received by agency: 1998-06-22 00:00:00.0  
Site name: TRW INC BLDG 202  
Classification: Small Quantity Generator

Hazardous Waste Summary:

- . Waste code: 181
- . Waste name: Other inorganic solid waste
  
- . Waste code: 331
- . Waste name: Off-specification, aged, or surplus organics
  
- . Waste code: 352
- . Waste name: Other organic solids
  
- . Waste code: 513
- . Waste name: Empty containers less than 30 gallons
  
- . Waste code: 721
- . Waste name: Liquids with arsenic > 500 mg/l
  
- . Waste code: D000
- . Waste name: Not Defined
  
- . Waste code: D001
- . Waste name: IGNITABLE WASTE
  
- . Waste code: D002
- . Waste name: CORROSIVE WASTE
  
- . Waste code: D003
- . Waste name: REACTIVE WASTE
  
- . Waste code: D004
- . Waste name: ARSENIC
  
- . Waste code: D007
- . Waste name: CHROMIUM
  
- . Waste code: D008
- . Waste name: LEAD
  
- . Waste code: D009
- . Waste name: MERCURY
  
- . Waste code: D011
- . Waste name: SILVER
  
- . Waste code: D035

Map ID  
Direction  
Distance  
Elevation

MAP FINDINGS

Site

Database(s)

EDR ID Number  
EPA ID Number

**NORTHROP GRUMMAN S&MSC (Continued)**

**1012175541**

- . Waste name: METHYL ETHYL KETONE
  
- . Waste code: F001
- . Waste name: THE FOLLOWING SPENT HALOGENATED SOLVENTS USED IN DEGREASING: TETRACHLOROETHYLENE, TRICHLOROETHYLENE, METHYLENE CHLORIDE, 1,1,1-TRICHLOROETHANE, CARBON TETRACHLORIDE AND CHLORINATED FLUOROCARBONS; ALL SPENT SOLVENT MIXTURES/BLENDS USED IN DEGREASING CONTAINING, BEFORE USE, A TOTAL OF TEN PERCENT OR MORE (BY VOLUME) OF ONE OR MORE OF THE ABOVE HALOGENATED SOLVENTS OR THOSE SOLVENTS LISTED IN F002, F004, AND F005; AND STILL BOTTOMS FROM THE RECOVERY OF THESE SPENT SOLVENTS AND SPENT SOLVENT MIXTURES.
  
- . Waste code: F002
- . Waste name: THE FOLLOWING SPENT HALOGENATED SOLVENTS: TETRACHLOROETHYLENE, METHYLENE CHLORIDE, TRICHLOROETHYLENE, 1,1,1-TRICHLOROETHANE, CHLOROBENZENE, 1,1,2-TRICHLORO-1,2,2-TRIFLUOROETHANE, ORTHO-DICHLOROBENZENE, TRICHLOROFLUOROMETHANE, AND 1,1,2, TRICHLOROETHANE; ALL SPENT SOLVENT MIXTURES/BLENDS CONTAINING, BEFORE USE, A TOTAL OF TEN PERCENT OR MORE (BY VOLUME) OF ONE OR MORE OF THE ABOVE HALOGENATED SOLVENTS OR THOSE SOLVENTS LISTED IN F001, F004, AND F005; AND STILL BOTTOMS FROM THE RECOVERY OF THESE SPENT SOLVENTS AND SPENT SOLVENT MIXTURES.
  
- . Waste code: F003
- . Waste name: THE FOLLOWING SPENT NONHALOGENATED SOLVENTS: XYLENE, ACETONE, ETHYL ACETATE, ETHYL BENZENE, ETHYL ETHER, METHYL ISOBUTYL KETONE, N-BUTYL ALCOHOL, CYCLOHEXANONE, AND METHANOL; ALL SPENT SOLVENT MIXTURES/BLENDS CONTAINING, BEFORE USE, ONLY THE ABOVE SPENT NONHALOGENATED SOLVENTS; AND ALL SPENT SOLVENT MIXTURES/BLENDS CONTAINING, BEFORE USE, ONE OR MORE OF THE ABOVE NONHALOGENATED SOLVENTS, AND A TOTAL OF TEN PERCENT OR MORE (BY VOLUME) OF ONE OR MORE OF THOSE SOLVENTS LISTED IN F001, F002, F004, AND F005; AND STILL BOTTOMS FROM THE RECOVERY OF THESE SPENT SOLVENTS AND SPENT SOLVENT MIXTURES.
  
- . Waste code: F005
- . Waste name: THE FOLLOWING SPENT NONHALOGENATED SOLVENTS: TOLUENE, METHYL ETHYL KETONE, CARBON DISULFIDE, ISOBUTANOL, PYRIDINE, BENZENE, 2-ETHOXYETHANOL, AND 2-NITROPROPANE; ALL SPENT SOLVENT MIXTURES/BLENDS CONTAINING, BEFORE USE, A TOTAL OF TEN PERCENT OR MORE (BY VOLUME) OF ONE OR MORE OF THE ABOVE NONHALOGENATED SOLVENTS OR THOSE SOLVENTS LISTED IN F001, F002, OR F004; AND STILL BOTTOMS FROM THE RECOVERY OF THESE SPENT SOLVENTS AND SPENT SOLVENT MIXTURES.
  
- . Waste code: P030
- . Waste name: CYANIDES (SOLUBLE CYANIDE SALTS), NOT OTHERWISE SPECIFIED
  
- . Waste code: U002
- . Waste name: 2-PROPANONE (I) (OR) ACETONE (I)
  
- . Waste code: U080
- . Waste name: METHANE, DICHLORO- (OR) METHYLENE CHLORIDE
  
- . Waste code: U159
- . Waste name: 2-BUTANONE (I,T) (OR) METHYL ETHYL KETONE (MEK) (I,T)
  
- . Waste code: U220

Map ID  
Direction  
Distance  
Elevation

MAP FINDINGS

Site

Database(s)

EDR ID Number  
EPA ID Number

**NORTHROP GRUMMAN S&MSC (Continued)**

**1012175541**

- . Waste name: BENZENE, METHYL- (OR) TOLUENE
- . Waste code: U226
- . Waste name: ETHANE, 1,1,1-TRICHLORO- (OR) METHYL CHLOROFORM
- . Waste code: U239
- . Waste name: BENZENE, DIMETHYL- (I,T) (OR) XYLENE (I)

Biennial Reports:

Last Biennial Reporting Year: 2017

Annual Waste Handled:

- Waste code: D001
- Waste name: IGNITABLE HAZARDOUS WASTES ARE THOSE WASTES WHICH HAVE A FLASHPOINT OF LESS THAN 140 DEGREES FAHRENHEIT AS DETERMINED BY A PENSKEY-MARTENS CLOSED CUP FLASH POINT TESTER. ANOTHER METHOD OF DETERMINING THE FLASH POINT OF A WASTE IS TO REVIEW THE MATERIAL SAFETY DATA SHEET, WHICH CAN BE OBTAINED FROM THE MANUFACTURER OR DISTRIBUTOR OF THE MATERIAL. LACQUER THINNER IS AN EXAMPLE OF A COMMONLY USED SOLVENT WHICH WOULD BE CONSIDERED AS IGNITABLE HAZARDOUS WASTE.
- Amount (Lbs): 3387
  
- Waste code: D002
- Waste name: A WASTE WHICH HAS A PH OF LESS THAN 2 OR GREATER THAN 12.5 IS CONSIDERED TO BE A CORROSIVE HAZARDOUS WASTE. SODIUM HYDROXIDE, A CAUSTIC SOLUTION WITH A HIGH PH, IS OFTEN USED BY INDUSTRIES TO CLEAN OR DEGREASE PARTS. HYDROCHLORIC ACID, A SOLUTION WITH A LOW PH, IS USED BY MANY INDUSTRIES TO CLEAN METAL PARTS PRIOR TO PAINTING. WHEN THESE CAUSTIC OR ACID SOLUTIONS BECOME CONTAMINATED AND MUST BE DISPOSED, THE WASTE WOULD BE A CORROSIVE HAZARDOUS WASTE.
- Amount (Lbs): 292
  
- Waste code: D004
- Waste name: ARSENIC
- Amount (Lbs): 1070
  
- Waste code: D008
- Waste name: LEAD
- Amount (Lbs): 19
  
- Waste code: D011
- Waste name: SILVER
- Amount (Lbs): 1342
  
- Waste code: D035
- Waste name: METHYL ETHYL KETONE
- Amount (Lbs): 545
  
- Waste code: F001
- Waste name: THE FOLLOWING SPENT HALOGENATED SOLVENTS USED IN DEGREASING: TETRACHLOROETHYLENE, TRICHLOROETHYLENE, METHYLENE CHLORIDE, 1,1,1-TRICHLOROETHANE, CARBON TETRACHLORIDE, AND CHLORINATED FLUOROCARBONS; ALL SPENT SOLVENT MIXTURES/BLENDS USED IN DEGREASING CONTAINING, BEFORE USE, A TOTAL OF TEN PERCENT OR MORE (BY VOLUME) OF ONE OR MORE OF THE ABOVE HALOGENATED SOLVENTS OR THOSE SOLVENTS LISTED IN F002, F004, AND F005, AND STILL BOTTOMS FROM THE RECOVERY OF THESE SPENT SOLVENTS AND SPENT SOLVENT MIXTURES.

Map ID  
 Direction  
 Distance  
 Elevation

MAP FINDINGS

Site

Database(s)

EDR ID Number  
 EPA ID Number

**NORTHROP GRUMMAN S&MSC (Continued)**

**1012175541**

Amount (Lbs): 545

Waste code: F003  
 Waste name: THE FOLLOWING SPENT NON-HALOGENATED SOLVENTS: XYLENE, ACETONE, ETHYL ACETATE, ETHYL BENZENE, ETHYL ETHER, METHYL ISOBUTYL KETONE, N-BUTYL ALCOHOL, CYCLOHEXANONE, AND METHANOL; ALL SPENT SOLVENT MIXTURES/BLENDS CONTAINING, BEFORE USE, ONLY THE ABOVE SPENT NON-HALOGENATED SOLVENTS; AND ALL SPENT SOLVENT MIXTURES/BLENDS CONTAINING, BEFORE USE, ONE OR MORE OF THE ABOVE NON-HALOGENATED SOLVENTS, AND, A TOTAL OF TEN PERCENT OR MORE (BY VOLUME) OF ONE OR MORE OF THOSE SOLVENTS LISTED IN F001, F002, F004, AND F005, AND STILL BOTTOMS FROM THE RECOVERY OF THESE SPENT SOLVENTS AND SPENT SOLVENT MIXTURES.

Amount (Lbs): 2550

Waste code: F005  
 Waste name: THE FOLLOWING SPENT NON-HALOGENATED SOLVENTS: TOLUENE, METHYL ETHYL KETONE, CARBON DISULFIDE, ISOBUTANOL, PYRIDINE, BENZENE, 2-ETHOXYETHANOL, AND 2-NITROPROPANE; ALL SPENT SOLVENT MIXTURES/BLENDS CONTAINING, BEFORE USE, A TOTAL OF TEN PERCENT OR MORE (BY VOLUME) OF ONE OR MORE OF THE ABOVE NON-HALOGENATED SOLVENTS OR THOSE SOLVENTS LISTED IN F001, F002, OR F004; AND STILL BOTTOMS FROM THE RECOVERY OF THESE SPENT SOLVENTS AND SPENT SOLVENT MIXTURES.

Amount (Lbs): 545

Violation Status: No violations found

X164  
 WSW  
 1/8-1/4  
 0.162 mi.  
 858 ft.

**BAY DISTRIBUTORS (FORMER)**  
**2420 SANTA FE AVE**  
**REDONDO BEACH, CA 90278**  
 Site 6 of 7 in cluster X

**LUST** S100930564  
**SWEEPS UST** N/A  
**HIST CORTESE**  
**CERS**

Relative:  
 Higher  
 Actual:  
 77 ft.

LUST:  
 Name: BAY DISTRIBUTORS (FORMER)  
 Address: 2420 SANTA FE AVE  
 City,State,Zip: REDONDO BEACH, CA 90278  
 Lead Agency: LOS ANGELES RWQCB (REGION 4)  
 Case Type: LUST Cleanup Site  
 Geo Track: [http://geotracker.waterboards.ca.gov/profile\\_report.asp?global\\_id=T0603704899](http://geotracker.waterboards.ca.gov/profile_report.asp?global_id=T0603704899)  
 Global Id: T0603704899  
 Latitude: 33.8896405  
 Longitude: -118.3682811  
 Status: Completed - Case Closed  
 Status Date: 04/21/1998  
 Case Worker: Not reported  
 RB Case Number: R-10052  
 Local Agency: LOS ANGELES COUNTY  
 File Location: Not reported  
 Local Case Number: Not reported  
 Potential Media Affect: Aquifer used for drinking water supply  
 Potential Contaminants of Concern: Gasoline  
 Site History: Not reported

LUST:  
 Global Id: T0603704899  
 Contact Type: Local Agency Caseworker  
 Contact Name: JOHN AWUJO



Map ID  
Direction  
Distance  
Elevation

MAP FINDINGS

Site

Database(s)

EDR ID Number  
EPA ID Number

**BAY DISTRIBUTORS (FORMER) (Continued)**

**S100930564**

Organization Name: LOS ANGELES COUNTY  
Address: 900 S FREMONT AVE  
City: ALHAMBRA  
Email: jawujo@dpw.lacounty.gov  
Phone Number: 6264583507

LUST:

Global Id: T0603704899  
Action Type: Other  
Date: 11/25/1996  
Action: Leak Reported

LUST:

Global Id: T0603704899  
Status: Open - Case Begin Date  
Status Date: 11/25/1996

Global Id: T0603704899  
Status: Open - Remediation  
Status Date: 11/25/1996

Global Id: T0603704899  
Status: Completed - Case Closed  
Status Date: 04/21/1998

LUST REG 4:

Region: 4  
Regional Board: 04  
County: Los Angeles  
Facility Id: R-10052  
Status: Case Closed  
Substance: Gasoline  
Substance Quantity: Not reported  
Local Case No: Not reported  
Case Type: Groundwater  
Abatement Method Used at the Site: VEVS  
Global ID: T0603704899  
W Global ID: Not reported  
Staff: MSH  
Local Agency: 19000  
Cross Street: REDONDO BEACH AVE  
Enforcement Type: Not reported  
Date Leak Discovered: Not reported  
Date Leak First Reported: 11/25/1996  
Date Leak Record Entered: 3/6/1997  
Date Confirmation Began: Not reported  
Date Leak Stopped: Not reported  
Date Case Last Changed on Database: 5/29/1998  
Date the Case was Closed: 4/21/1998  
How Leak Discovered: Not reported  
How Leak Stopped: Not reported  
Cause of Leak: Not reported  
Leak Source: UNK  
Operator: 2410-2420 SANTA FE  
Water System: Not reported

Map ID  
Direction  
Distance  
Elevation

MAP FINDINGS

Site

Database(s)

EDR ID Number  
EPA ID Number

**BAY DISTRIBUTORS (FORMER) (Continued)**

**S100930564**

Well Name: Not reported  
Approx. Dist To Production Well (ft): 1105.3720715549593349094638563  
Source of Cleanup Funding: UNK  
Preliminary Site Assessment Workplan Submitted: Not reported  
Preliminary Site Assessment Began: Not reported  
Pollution Characterization Began: Not reported  
Remediation Plan Submitted: 11/25/1996  
Remedial Action Underway: Not reported  
Post Remedial Action Monitoring Began: Not reported  
Enforcement Action Date: Not reported  
Historical Max MTBE Date: 1/1/1965  
Hist Max MTBE Conc in Groundwater: 25000  
Hist Max MTBE Conc in Soil: 10.7  
Significant Interim Remedial Action Taken: Not reported  
GW Qualifier: Not reported  
Soil Qualifier: Not reported  
Organization: Not reported  
Owner Contact: Not reported  
Responsible Party: FIELDCREST, INC.  
RP Address: 2420 SANTA FE AVE, REDONDO BEACH CA 90278  
Program: LUST  
Lat/Long: 33.8896405 / -1  
Local Agency Staff: Not reported  
Beneficial Use: Not reported  
Priority: Not reported  
Cleanup Fund Id: Not reported  
Suspended: Not reported  
Assigned Name: Not reported  
Summary: QUARTERLY GW MONITORING RPT TANKS WERE  
REMOVED IN 10/96 LABORATORY RPT 4  
DRINKING WELL 4/6/98 05/29/98 - WELL ABANDONMENT  
RPT

**SWEEPS UST:**

Name: BAY DISTRIBUTORS  
Address: 2420 SANTA FE AVE  
City: REDONDO BEACH  
Status: Active  
Comp Number: 10052  
Number: 9  
Board Of Equalization: 44-008697  
Referral Date: 06-30-89  
Action Date: Not reported  
Created Date: 06-30-89  
Owner Tank Id: Not reported  
SWRCB Tank Id: 19-000-010052-000001  
Tank Status: A  
Capacity: Not reported  
Active Date: 06-30-89  
Tank Use: UNKNOWN  
STG: W  
Content: Not reported  
Number Of Tanks: 3  
  
Name: BAY DISTRIBUTORS  
Address: 2420 SANTA FE AVE  
City: REDONDO BEACH

Map ID  
Direction  
Distance  
Elevation

MAP FINDINGS

Site

Database(s)

EDR ID Number  
EPA ID Number

**BAY DISTRIBUTORS (FORMER) (Continued)**

**S100930564**

Status: Active  
Comp Number: 10052  
Number: 9  
Board Of Equalization: 44-008697  
Referral Date: 06-30-89  
Action Date: Not reported  
Created Date: 06-30-89  
Owner Tank Id: Not reported  
SWRCB Tank Id: 19-000-010052-000002  
Tank Status: A  
Capacity: Not reported  
Active Date: 06-30-89  
Tank Use: UNKNOWN  
STG: W  
Content: Not reported  
Number Of Tanks: Not reported

Name: BAY DISTRIBUTORS  
Address: 2420 SANTA FE AVE  
City: REDONDO BEACH  
Status: Active  
Comp Number: 10052  
Number: 9  
Board Of Equalization: 44-008697  
Referral Date: 06-30-89  
Action Date: Not reported  
Created Date: 06-30-89  
Owner Tank Id: Not reported  
SWRCB Tank Id: 19-000-010052-000003  
Tank Status: A  
Capacity: Not reported  
Active Date: 06-30-89  
Tank Use: UNKNOWN  
STG: W  
Content: Not reported  
Number Of Tanks: Not reported

**HIST CORTESE:**

edr\_fname: BAY DISTRIBUTORS (FORMER)  
edr\_fadd1: 2420 SANTA FE  
City,State,Zip: REDONDO BEACH, CA 90622  
Region: CORTESE  
Facility County Code: 19  
Reg By: LTNKA  
Reg Id: R-10052

**CERS:**

Name: BAY DISTRIBUTORS (FORMER)  
Address: 2420 SANTA FE AVE  
City,State,Zip: REDONDO BEACH, CA 90278  
Site ID: 208582  
CERS ID: T0603704899  
CERS Description: Leaking Underground Storage Tank Cleanup Site

**Affiliation:**

Affiliation Type Desc: Local Agency Caseworker  
Entity Name: JOHN AWUJO - LOS ANGELES COUNTY

Map ID  
Direction  
Distance  
Elevation

MAP FINDINGS

Site

Database(s)

EDR ID Number  
EPA ID Number

**BAY DISTRIBUTORS (FORMER) (Continued)**

**S100930564**

Entity Title: Not reported  
Affiliation Address: 900 S FREMONT AVE  
Affiliation City: ALHAMBRA  
Affiliation State: CA  
Affiliation Country: Not reported  
Affiliation Zip: Not reported  
Affiliation Phone: 6264583507

**X165**  
**WSW**  
**1/8-1/4**  
**0.162 mi.**  
**858 ft.**

**NORTHROP GRUMMAN SYSTEMS CORP**  
**2420 SANTA FE AVE BLDG 202**  
**REDONDO BEACH, CA 90278**

**CERS HAZ WASTE** **S123532872**  
**CERS** **N/A**

**Site 7 of 7 in cluster X**

**Relative:**  
**Higher**  
**Actual:**  
**77 ft.**

**CERS HAZ WASTE:**  
Name: NORTHROP GRUMMAN SYSTEMS CORP  
Address: 2420 SANTA FE AVE BLDG 202  
City,State,Zip: REDONDO BEACH, CA 90278  
Site ID: 52694  
CERS ID: 10302205  
CERS Description: Hazardous Waste Generator

**CERS:**  
Name: NORTHROP GRUMMAN SYSTEMS CORP  
Address: 2420 SANTA FE AVE BLDG 202  
City,State,Zip: REDONDO BEACH, CA 90278  
Site ID: 52694  
CERS ID: 10302205  
CERS Description: Chemical Storage Facilities

**Violations:**  
Site ID: 52694  
Site Name: NORTHROP GRUMMAN SYSTEMS CORP  
Violation Date: 07-03-2018  
Citation: HSC 6.95 25508(a)(1) - California Health and Safety Code, Chapter 6.95, Section(s) 25508(a)(1)  
Violation Description: Failure to complete and electronically submit hazardous material inventory information for all reportable hazardous materials on site at or above reportable quantities.  
Violation Notes: OBSERVATION: The business failed to complete and electronically submit chemical inventory information for all reportable hazardous materials on site at or above reportable quantities. Observed reportable quantities of Hazardous Materials including Liquid Nitrogen AST and various gases under pressure stored in tanks located throughout facility. CORRECTIVE ACTION: Complete and electronically submit the chemical inventory information for all reportable hazardous materials on site at or above reportable quantities.  
Violation Division: Los Angeles County Fire Department  
Violation Program: HMRRP  
Violation Source: CERS

**Evaluation:**  
Eval General Type: Compliance Evaluation Inspection  
Eval Date: 05-22-2013  
Violations Found: No  
Eval Type: Routine done by local agency

Map ID  
Direction  
Distance  
Elevation

MAP FINDINGS

Site

Database(s)

EDR ID Number  
EPA ID Number

**NORTHROP GRUMMAN SYSTEMS CORP (Continued)**

**S123532872**

Eval Notes: No significant violations observed on date of inspection.  
Eval Division: Los Angeles County Fire Department  
Eval Program: HW  
Eval Source: CERS

Eval General Type: Compliance Evaluation Inspection  
Eval Date: 06-21-2018  
Violations Found: Yes  
Eval Type: Routine done by local agency  
Eval Notes: Arlen Fuhrman, Hazardous Waste & Water Quality Manager  
Eval Division: Los Angeles County Fire Department  
Eval Program: HMRRP  
Eval Source: CERS

Eval General Type: Compliance Evaluation Inspection  
Eval Date: 06-21-2018  
Violations Found: No  
Eval Type: Routine done by local agency  
Eval Notes: Arlen Fuhrman, Hazardous Waste & Water Quality Manager  
Eval Division: Los Angeles County Fire Department  
Eval Program: HW  
Eval Source: CERS

**Affiliation:**

Affiliation Type Desc: CUPA District  
Entity Name: Los Angeles County Fire  
Entity Title: Not reported  
Affiliation Address: 5825 Rickenbacker Road  
Affiliation City: Commerce  
Affiliation State: CA  
Affiliation Country: Not reported  
Affiliation Zip: 90040-3027  
Affiliation Phone: (323) 890-4045

Affiliation Type Desc: Document Preparer  
Entity Name: Arlen Fuhrman  
Entity Title: Not reported  
Affiliation Address: Not reported  
Affiliation City: Not reported  
Affiliation State: Not reported  
Affiliation Country: Not reported  
Affiliation Zip: Not reported  
Affiliation Phone: Not reported

Affiliation Type Desc: Environmental Contact  
Entity Name: ARLEN FUHRMAN  
Entity Title: Not reported  
Affiliation Address: One Space Park, CS1/1800  
Affiliation City: Redondo Beach  
Affiliation State: CA  
Affiliation Country: Not reported  
Affiliation Zip: 90278  
Affiliation Phone: Not reported

Affiliation Type Desc: Parent Corporation  
Entity Name: NORTHROP GRUMMAN SPACE TECHNOL  
Entity Title: Not reported

Map ID  
Direction  
Distance  
Elevation

MAP FINDINGS

Site

Database(s)

EDR ID Number  
EPA ID Number

**NORTHROP GRUMMAN SYSTEMS CORP (Continued)**

**S123532872**

Affiliation Address: Not reported  
Affiliation City: Not reported  
Affiliation State: Not reported  
Affiliation Country: Not reported  
Affiliation Zip: Not reported  
Affiliation Phone: Not reported

Affiliation Type Desc: Facility Mailing Address  
Entity Name: Mailing Address  
Entity Title: Not reported  
Affiliation Address: One Space Park  
Affiliation City: Redondo Beach  
Affiliation State: CA  
Affiliation Country: Not reported  
Affiliation Zip: 90278  
Affiliation Phone: Not reported

Affiliation Type Desc: Legal Owner  
Entity Name: Northrop Grumman Corporation  
Entity Title: Not reported  
Affiliation Address: 2980 Fairview Park Drive  
Affiliation City: Falls Church  
Affiliation State: VA  
Affiliation Country: United States  
Affiliation Zip: 22042  
Affiliation Phone: (310) 553-6262

Affiliation Type Desc: Operator  
Entity Name: Northrop Grumman Systems Corporation  
Entity Title: Not reported  
Affiliation Address: Not reported  
Affiliation City: Not reported  
Affiliation State: Not reported  
Affiliation Country: Not reported  
Affiliation Zip: Not reported  
Affiliation Phone: (310) 812-9711

Affiliation Type Desc: Property Owner  
Entity Name: Northrop Grumman Corporation  
Entity Title: Not reported  
Affiliation Address: 2980 Fairview Park Drive  
Affiliation City: Falls Church  
Affiliation State: VA  
Affiliation Country: United States  
Affiliation Zip: 22042  
Affiliation Phone: (310) 553-6262

Affiliation Type Desc: Identification Signer  
Entity Name: CHRISTINE FELGER  
Entity Title: EHS Manager  
Affiliation Address: Not reported  
Affiliation City: Not reported  
Affiliation State: Not reported  
Affiliation Country: Not reported  
Affiliation Zip: Not reported  
Affiliation Phone: Not reported



Map ID  
Direction  
Distance  
Elevation

MAP FINDINGS

Site

Database(s)

EDR ID Number  
EPA ID Number

**W166**  
**SSE**  
**1/8-1/4**  
**0.168 mi.**  
**886 ft.**

**FRANK ALVARADO DENTISTRY PROF CORP**  
**2850 ARTESIA BLVD STE 210**  
**REDONDO BEACH, CA 90278**

**RCRA NonGen / NLR**

**1024798612**  
**CAL000204771**

**Site 2 of 2 in cluster W**

**Relative:**  
**Higher**

RCRA NonGen / NLR:

**Actual:**  
**98 ft.**

Date form received by agency: 2000-06-06 00:00:00.0  
Facility name: FRANK ALVARADO DENTISTRY PROF CORP  
Facility address: 2850 ARTESIA BLVD STE 210  
REDONDO BEACH, CA 90278-0000  
EPA ID: CAL000204771  
Contact: FRANK ALVARADO  
Contact address: 2850 ARTESIA BLVD STE 210  
REDONDO BEACH, CA 90278  
Contact country: Not reported  
Contact telephone: 310-542-1004  
Contact email: FALVARADODDS@YAHOO.COM  
EPA Region: 09  
Classification: Non-Generator  
Description: Handler: Non-Generators do not presently generate hazardous waste

Owner/Operator Summary:

Owner/operator name: FRANK ALVARADO  
Owner/operator address: 2850 ARTESIA BLVD STE 210  
REDONDO BEACH, CA 90278

Owner/operator country: Not reported  
Owner/operator telephone: 310-542-1004  
Owner/operator email: Not reported  
Owner/operator fax: Not reported  
Owner/operator extension: Not reported  
Legal status: Other  
Owner/Operator Type: Operator  
Owner/Op start date: Not reported  
Owner/Op end date: Not reported

Owner/operator name: FRANK ALVARADO DENTISTRY PROF CORP  
Owner/operator address: 2850 ARTESIA BLVD STE 210  
REDONDO BEACH, CA 90278

Owner/operator country: Not reported  
Owner/operator telephone: 310-542-1004  
Owner/operator email: Not reported  
Owner/operator fax: Not reported  
Owner/operator extension: Not reported  
Legal status: Other  
Owner/Operator Type: Owner  
Owner/Op start date: Not reported  
Owner/Op end date: Not reported

Handler Activities Summary:

U.S. importer of hazardous waste: No  
Mixed waste (haz. and radioactive): No  
Recycler of hazardous waste: No  
Transporter of hazardous waste: Yes  
Treater, storer or disposer of HW: No  
Underground injection activity: No  
On-site burner exemption: No  
Furnace exemption: No

Map ID  
Direction  
Distance  
Elevation

MAP FINDINGS

Site

Database(s)

EDR ID Number  
EPA ID Number

**FRANK ALVARADO DENTISTRY PROF CORP (Continued)**

**1024798612**

Used oil fuel burner: No  
Used oil processor: No  
User oil refiner: No  
Used oil fuel marketer to burner: No  
Used oil Specification marketer: No  
Used oil transfer facility: No  
Used oil transporter: No

Violation Status: No violations found

**AA167**  
**South**  
**1/8-1/4**  
**0.169 mi.**  
**893 ft.**

**SOUTH COAST MOTORS**  
**2720 ARTESIA BLVD #B**  
**REDONDO BEACH, CA 90278**  
**Site 1 of 3 in cluster AA**

**RCRA-SQG** **1000405648**  
**FINDS** **CAD982474165**  
**ECHO**

**Relative:**  
**Higher**

RCRA-SQG:

**Actual:**  
**125 ft.**

Date form received by agency: 1988-05-23 00:00:00.0  
Facility name: SOUTH COAST MOTORS  
Facility address: 2720 ARTESIA BLVD #B  
REDONDO BEACH, CA 90278  
EPA ID: CAD982474165  
Contact: ENVIRONMENTAL MANAGER  
Contact address: 2720 ARTESIA BLVD #B  
REDONDO BEACH, CA 90278  
Contact country: US  
Contact telephone: 213-374-8151  
Contact email: Not reported  
EPA Region: 09  
Classification: Small Small Quantity Generator  
Description: Handler: generates more than 100 and less than 1000 kg of hazardous waste during any calendar month and accumulates less than 6000 kg of hazardous waste at any time; or generates 100 kg or less of hazardous waste during any calendar month, and accumulates more than 1000 kg of hazardous waste at any time

Owner/Operator Summary:

Owner/operator name: PAULO SANCHES  
Owner/operator address: NOT REQUIRED  
NOT REQUIRED, ME 99999  
Owner/operator country: Not reported  
Owner/operator telephone: 415-555-1212  
Owner/operator email: Not reported  
Owner/operator fax: Not reported  
Owner/operator extension: Not reported  
Legal status: Private  
Owner/Operator Type: Owner  
Owner/Op start date: Not reported  
Owner/Op end date: Not reported

Owner/operator name: NOT REQUIRED  
Owner/operator address: NOT REQUIRED  
NOT REQUIRED, ME 99999  
Owner/operator country: Not reported  
Owner/operator telephone: 415-555-1212  
Owner/operator email: Not reported  
Owner/operator fax: Not reported  
Owner/operator extension: Not reported

Map ID  
Direction  
Distance  
Elevation

MAP FINDINGS

Site

Database(s)

EDR ID Number  
EPA ID Number

**SOUTH COAST MOTORS (Continued)**

**1000405648**

Legal status: Private  
Owner/Operator Type: Operator  
Owner/Op start date: Not reported  
Owner/Op end date: Not reported

Handler Activities Summary:

U.S. importer of hazardous waste: No  
Mixed waste (haz. and radioactive): No  
Recycler of hazardous waste: No  
Transporter of hazardous waste: No  
Treater, storer or disposer of HW: No  
Underground injection activity: No  
On-site burner exemption: No  
Furnace exemption: No  
Used oil fuel burner: No  
Used oil processor: No  
User oil refiner: No  
Used oil fuel marketer to burner: No  
Used oil Specification marketer: No  
Used oil transfer facility: No  
Used oil transporter: No

Violation Status: No violations found

FINDS:

Registry ID: 110002821974  
Facility URL: [http://ofmpub.epa.gov/enviro/fii\\_query\\_detail.disp\\_program\\_facility?p\\_registry\\_id=110002821974](http://ofmpub.epa.gov/enviro/fii_query_detail.disp_program_facility?p_registry_id=110002821974)

Environmental Interest/Information System:

RCRAInfo is a national information system that supports the Resource Conservation and Recovery Act (RCRA) program through the tracking of events and activities related to facilities that generate, transport, and treat, store, or dispose of hazardous waste. RCRAInfo allows RCRA program staff to track the notification, permit, compliance, and corrective action activities required under RCRA.

[Click this hyperlink](#) while viewing on your computer to access additional FINDS: detail in the EDR Site Report.

ECHO:

Envid: 1000405648  
Registry ID: 110002821974  
DFR URL: <http://echo.epa.gov/detailed-facility-report?fid=110002821974>  
Name: SOUTH COAST MOTORS  
Address: 2720 ARTESIA BLVD #B  
City,State,Zip: REDONDO BEACH, CA 90278

AA168  
South  
1/8-1/4  
0.169 mi.  
893 ft.

**INDEPENDENT REPAIR**  
2720 ARTESIA BLVD  
REDONDO BEACH, CA 90278

**CERS HAZ WASTE** S106853150  
**LOS ANGELES CO. HMS** N/A  
**CERS**

Site 2 of 3 in cluster AA

Relative:  
Higher  
Actual:  
125 ft.

CERS HAZ WASTE:  
Name: INDEPENDENT REPAIR  
Address: 2720 ARTESIA BLVD  
City,State,Zip: REDONDO BEACH, CA 90278  
Site ID: 124188

Map ID  
Direction  
Distance  
Elevation

MAP FINDINGS

Site

Database(s)

EDR ID Number  
EPA ID Number

**INDEPENDENT REPAIR (Continued)**

**S106853150**

CERS ID: 10300390  
CERS Description: Hazardous Waste Generator

**LOS ANGELES CO. HMS:**

Name: INDEPENDENT REPAIR  
Address: 2720 ARTESIA BLVD  
City,State,Zip: REDONDO BEACH, CA 90278  
Region: LA  
Permit Category: Not reported  
Facility Id: 011658-011712  
Facility Type: Not reported  
Facility Status: Removed  
Area: 2S  
Permit Number: Not reported  
Permit Status: Not reported

**CERS:**

Name: INDEPENDENT REPAIR  
Address: 2720 ARTESIA BLVD  
City,State,Zip: REDONDO BEACH, CA 90278  
Site ID: 124188  
CERS ID: 10300390  
CERS Description: Chemical Storage Facilities

**Violations:**

Site ID: 124188  
Site Name: INDEPENDENT REPAIR  
Violation Date: 06-01-2018  
Citation: 40 CFR 1 265.31 - U.S. Code of Federal Regulations, Title 40, Chapter 1, Section(s) 265.31

Violation Description: Failure to maintain and operate the facility to minimize the possibility of a fire, explosion, or any unplanned sudden or non-sudden release of hazardous waste or hazardous waste constituents to air, soil, or surface water which could threaten human health or the environment.

Violation Notes: Returned to compliance on 09/08/2018. OBSERVATION: Oil saturated absorbent was observed on the concrete floor of HazWaste storage room. CORRECTIVE ACTION: Submit photos/documentation to the CUPA demonstrating the spill has been properly removed and managed.

Violation Division: Los Angeles County Fire Department  
Violation Program: HW  
Violation Source: CERS

Site ID: 124188  
Site Name: INDEPENDENT REPAIR  
Violation Date: 06-01-2018  
Citation: 22 CCR 12 66262.34(f) - California Code of Regulations, Title 22, Chapter 12, Section(s) 66262.34(f)

Violation Description: Failure to properly label hazardous waste accumulation containers and portable tanks with the following requirements: "Hazardous Waste", name and address of the generator, physical and chemical characteristics of the Hazardous Waste, and starting accumulation date.

Violation Notes: Returned to compliance on 09/08/2018. OBSERVATION: The following containers were observed with incomplete Hazardous Waste labels: Waste Antifreeze- 1 x 100 gal. ploy container Waste Sorbent- 1 x ~30 gal. drum CORRECTIVE ACTION: Submit photos to the CUPA demonstrating that

Map ID  
Direction  
Distance  
Elevation

MAP FINDINGS

Site

Database(s)

EDR ID Number  
EPA ID Number

**INDEPENDENT REPAIR (Continued)**

**S106853150**

the container listed above has been properly labeled.  
Violation Division: Los Angeles County Fire Department  
Violation Program: HW  
Violation Source: CERS

Site ID: 124188  
Site Name: INDEPENDENT REPAIR  
Violation Date: 05-30-2018  
Citation: HSC 6.95 25508.2 - California Health and Safety Code, Chapter 6.95, Section(s) 25508.2  
Violation Description: Failure to annually review and electronically certify that the business plan is complete and accurate on or before the annual due date.  
Violation Notes: Returned to compliance on 05/31/2018. OBSERVATION: The business failed to electronically submit and certify that the business plan is complete, accurate, and in compliance with EPCRA on or before the annual due date. Business Activities page of CERS indicates that facility is Not a Hazardous Waste generator. Reportable quantities of Hazardous Waste were observed on site. CORRECTIVE ACTION: Electronically submit and certify that the business plan is complete, accurate, and in compliance with EPCRA on or before the annual due date.  
Violation Division: Los Angeles County Fire Department  
Violation Program: HMRRP  
Violation Source: CERS

Evaluation:  
Eval General Type: Compliance Evaluation Inspection  
Eval Date: 05-30-2018  
Violations Found: Yes  
Eval Type: Routine done by local agency  
Eval Notes: Mike Grady, General Manager  
Eval Division: Los Angeles County Fire Department  
Eval Program: HMRRP  
Eval Source: CERS

Eval General Type: Compliance Evaluation Inspection  
Eval Date: 05-30-2018  
Violations Found: Yes  
Eval Type: Routine done by local agency  
Eval Notes: Mike Grady, General Manager  
Eval Division: Los Angeles County Fire Department  
Eval Program: HW  
Eval Source: CERS

Eval General Type: Other/Unknown  
Eval Date: 09-10-2018  
Violations Found: No  
Eval Type: Other, not routine, done by local agency  
Eval Notes: Not reported  
Eval Division: Los Angeles County Fire Department  
Eval Program: HMRRP  
Eval Source: CERS

Eval General Type: Compliance Evaluation Inspection  
Eval Date: 10-10-2013  
Violations Found: No

Map ID  
Direction  
Distance  
Elevation

MAP FINDINGS

Site

Database(s)

EDR ID Number  
EPA ID Number

**INDEPENDENT REPAIR (Continued)**

**S106853150**

Eval Type: Routine done by local agency  
Eval Notes: NO VIOLATIONS NOTED  
Eval Division: Redondo Beach Fire Department  
Eval Program: HMRRP  
Eval Source: CERS

Eval General Type: Other/Unknown  
Eval Date: 09-10-2018  
Violations Found: No  
Eval Type: Other, not routine, done by local agency  
Eval Notes: Not reported  
Eval Division: Los Angeles County Fire Department  
Eval Program: HW  
Eval Source: CERS

Coordinates:  
Site ID: 124188  
Facility Name: INDEPENDENT REPAIR  
Env Int Type Code: HWG  
Program ID: 10300390  
Coord Name: Not reported  
Ref Point Type Desc: Center of a facility or station.  
Latitude: 33.872550  
Longitude: -118.360190

Affiliation:  
Affiliation Type Desc: Parent Corporation  
Entity Name: INDEPENDENT REPAIR  
Entity Title: Not reported  
Affiliation Address: Not reported  
Affiliation City: Not reported  
Affiliation State: Not reported  
Affiliation Country: Not reported  
Affiliation Zip: Not reported  
Affiliation Phone: Not reported

Affiliation Type Desc: Identification Signer  
Entity Name: Mike Grady  
Entity Title: General Manager  
Affiliation Address: Not reported  
Affiliation City: Not reported  
Affiliation State: Not reported  
Affiliation Country: Not reported  
Affiliation Zip: Not reported  
Affiliation Phone: Not reported

Affiliation Type Desc: CUPA District  
Entity Name: Los Angeles County Fire  
Entity Title: Not reported  
Affiliation Address: 5825 Rickenbacker Road  
Affiliation City: Commerce  
Affiliation State: CA  
Affiliation Country: Not reported  
Affiliation Zip: 90040-3027  
Affiliation Phone: (323) 890-4045



Map ID  
Direction  
Distance  
Elevation

MAP FINDINGS

Site

Database(s)

EDR ID Number  
EPA ID Number

**INDEPENDENT REPAIR (Continued)**

**S106853150**

Affiliation Type Desc: Document Preparer  
Entity Name: PACIFIC MANAGEMENT SERVICES  
Entity Title: Not reported  
Affiliation Address: Not reported  
Affiliation City: Not reported  
Affiliation State: Not reported  
Affiliation Country: Not reported  
Affiliation Zip: Not reported  
Affiliation Phone: Not reported

Affiliation Type Desc: Legal Owner  
Entity Name: James R. Chen, Inc.  
Entity Title: Not reported  
Affiliation Address: 2720 Artesia Blvd.  
Affiliation City: Redondo Beach  
Affiliation State: CA  
Affiliation Country: United States  
Affiliation Zip: 90278  
Affiliation Phone: (310) 376-7963

Affiliation Type Desc: Operator  
Entity Name: JAMES CHEN  
Entity Title: Not reported  
Affiliation Address: Not reported  
Affiliation City: Not reported  
Affiliation State: Not reported  
Affiliation Country: Not reported  
Affiliation Zip: Not reported  
Affiliation Phone: (310) 376-7963

Affiliation Type Desc: Property Owner  
Entity Name: CLIH Investments LLC  
Entity Title: Not reported  
Affiliation Address: 2720 Artesia Blvd.  
Affiliation City: Redondo Beach  
Affiliation State: CA  
Affiliation Country: United States  
Affiliation Zip: 90278  
Affiliation Phone: (310) 376-7963

Affiliation Type Desc: Environmental Contact  
Entity Name: Mike Grady  
Entity Title: Not reported  
Affiliation Address: 2720 Artesia Blvd.  
Affiliation City: Redondo Beach  
Affiliation State: CA  
Affiliation Country: Not reported  
Affiliation Zip: 90278  
Affiliation Phone: Not reported

Affiliation Type Desc: Facility Mailing Address  
Entity Name: Mailing Address  
Entity Title: Not reported  
Affiliation Address: 2720 Artesia Blvd.  
Affiliation City: Redondo Beach  
Affiliation State: CA  
Affiliation Country: Not reported

Map ID  
Direction  
Distance  
Elevation

MAP FINDINGS

Site

Database(s)

EDR ID Number  
EPA ID Number

**INDEPENDENT REPAIR (Continued)**

**S106853150**

Affiliation Zip: 90278  
Affiliation Phone: Not reported

**AA169**  
**South**  
**1/8-1/4**  
**0.169 mi.**  
**893 ft.**

**INDEPENDENT REPAIR**  
**2720 ARTESIA BLVD**  
**REDONDO BEACH, CA 90278**  
**Site 3 of 3 in cluster AA**

**SWEEPS UST** **1000209522**  
**RCRA NonGen / NLR** **CAD981449986**  
**FINDS**  
**ECHO**  
**HAZNET**  
**HWTS**

**Relative:**  
**Higher**

**Actual:**  
**125 ft.**

**SWEEPS UST:**  
Name: INDEPENDENT REPAIR  
Address: 2720 ARTESIA BLVD  
City: REDONDO BEACH  
Status: Active  
Comp Number: 11712  
Number: 9  
Board Of Equalization: Not reported  
Referral Date: 06-30-89  
Action Date: Not reported  
Created Date: 06-30-89  
Owner Tank Id: Not reported  
SWRCB Tank Id: Not reported  
Tank Status: Not reported  
Capacity: Not reported  
Active Date: Not reported  
Tank Use: Not reported  
STG: Not reported  
Content: Not reported  
Number Of Tanks: Not reported

**RCRA NonGen / NLR:**

Date form received by agency: 1987-04-10 00:00:00.0  
Facility name: INDEPENDENT REPAIR  
Facility address: 2720 ARTESIA BLVD  
REDONDO BEACH, CA 90278-0000  
EPA ID: CAD981449986  
Contact: MICHAEL GRADY  
Contact address: 2720 ARTESIA BLVD  
REDONDO BEACH, CA 90278  
Contact country: Not reported  
Contact telephone: 310-374-9627  
Contact email: DTSC@PACIFICMGT.COM  
EPA Region: 09  
Classification: Non-Generator  
Description: Handler: Non-Generators do not presently generate hazardous waste

**Owner/Operator Summary:**

Owner/operator name: MICHAEL GRADY  
Owner/operator address: 2720 ARTESIA BLVD  
REDONDO BEACH, CA 90278  
Owner/operator country: Not reported  
Owner/operator telephone: 310-374-9627  
Owner/operator email: Not reported  
Owner/operator fax: Not reported  
Owner/operator extension: Not reported

Map ID  
Direction  
Distance  
Elevation

MAP FINDINGS

Site

Database(s)

EDR ID Number  
EPA ID Number

**INDEPENDENT REPAIR (Continued)**

**1000209522**

Legal status: Other  
Owner/Operator Type: Operator  
Owner/Op start date: Not reported  
Owner/Op end date: Not reported

Owner/operator name: INDEPENDENT REPAIR  
Owner/operator address: NOT REQUIRED  
NOT REQUIRED, ME 99999

Owner/operator country: Not reported  
Owner/operator telephone: 415-555-1212  
Owner/operator email: Not reported  
Owner/operator fax: Not reported  
Owner/operator extension: Not reported  
Legal status: Private  
Owner/Operator Type: Owner  
Owner/Op start date: Not reported  
Owner/Op end date: Not reported

Owner/operator name: JAMES R. CHEN, INC.  
Owner/operator address: 2720 ARTESIA BLVD  
REDONDO BEACH, CA 90278

Owner/operator country: Not reported  
Owner/operator telephone: 310-376-7963  
Owner/operator email: Not reported  
Owner/operator fax: Not reported  
Owner/operator extension: Not reported  
Legal status: Other  
Owner/Operator Type: Owner  
Owner/Op start date: Not reported  
Owner/Op end date: Not reported

**Handler Activities Summary:**

U.S. importer of hazardous waste: No  
Mixed waste (haz. and radioactive): No  
Recycler of hazardous waste: Yes  
Transporter of hazardous waste: Yes  
Treater, storer or disposer of HW: Yes  
Underground injection activity: No  
On-site burner exemption: No  
Furnace exemption: No  
Used oil fuel burner: No  
Used oil processor: No  
User oil refiner: No  
Used oil fuel marketer to burner: No  
Used oil Specification marketer: No  
Used oil transfer facility: No  
Used oil transporter: No

**Historical Generators:**

Date form received by agency: 1986-03-10 00:00:00.0  
Site name: INDEPENDENT REPAIR  
Classification: Large Quantity Generator

Violation Status: No violations found

**FINDS:**

Registry ID: 110002711156

Map ID  
Direction  
Distance  
Elevation

MAP FINDINGS

Site

Database(s)

EDR ID Number  
EPA ID Number

**INDEPENDENT REPAIR (Continued)**

**1000209522**

Facility URL: [http://ofmpub.epa.gov/enviro/fii\\_query\\_detail\\_disp\\_program\\_facility?p\\_registry\\_id=110002711156](http://ofmpub.epa.gov/enviro/fii_query_detail_disp_program_facility?p_registry_id=110002711156)

Environmental Interest/Information System:

California Hazardous Waste Tracking System - Datamart (HWTS-DATAMART) provides California with information on hazardous waste shipments for generators, transporters, and treatment, storage, and disposal facilities.

RCRAInfo is a national information system that supports the Resource Conservation and Recovery Act (RCRA) program through the tracking of events and activities related to facilities that generate, transport, and treat, store, or dispose of hazardous waste. RCRAInfo allows RCRA program staff to track the notification, permit, compliance, and corrective action activities required under RCRA.

STATE MASTER

[Click this hyperlink](#) while viewing on your computer to access additional FINDS: detail in the EDR Site Report.

ECHO:

Envid: 1000209522  
Registry ID: 110002711156  
DFR URL: <http://echo.epa.gov/detailed-facility-report?fid=110002711156>  
Name: INDEPENDENT REPAIR  
Address: 2720 ARTESIA BLVD  
City,State,Zip: REDONDO BEACH, CA 90278

HAZNET:

Name: INDEPENDENT REPAIR  
Address: 2720 ARTESIA BLVD  
Address 2: Not reported  
City,State,Zip: REDONDO BEACH, CA 902780000  
Contact: MICHAEL GRADY  
Telephone: 3103749627  
Mailing Name: Not reported  
Mailing Address: 2720 ARTESIA BLVD

Year: 2017  
Gepaid: CAD981449986  
TSD EPA ID: AZR000003681  
CA Waste Code: 223 - Unspecified oil-containing waste  
Disposal Method: H039 - Other Recovery Of Reclamation For Reuse Including Acid Regeneration, Organics Recovery Ect  
Tons: 0.175

Year: 2009  
Gepaid: CAD981449986  
TSD EPA ID: CAT000646117  
CA Waste Code: 491 - Unspecified sludge waste  
Disposal Method: H132 - Landfill Or Surface Impoundment That Will Be Closed As Landfill( To Include On-Site Treatment And/Or Stabilization)  
Tons: 0.1668

Year: 2007  
Gepaid: CAD981449986  
TSD EPA ID: CAD097030993  
CA Waste Code: 352 - Other organic solids  
Disposal Method: H135 - Discharge To Sewer/Potw Or Npdes(With Prior Storage--With Or

Map ID  
Direction  
Distance  
Elevation

MAP FINDINGS

Site

Database(s)

EDR ID Number  
EPA ID Number

**INDEPENDENT REPAIR (Continued)**

**1000209522**

Tons:	Without Treatment) 0.125
Year:	2007
Gepaid:	CAD981449986
TSD EPA ID:	CAL000113451
CA Waste Code:	343 - Unspecified organic liquid mixture
Disposal Method:	-
Tons:	0.221
Year:	2007
Gepaid:	CAD981449986
TSD EPA ID:	CAL000113451
CA Waste Code:	343 - Unspecified organic liquid mixture
Disposal Method:	01 -
Tons:	0.629
Year:	2006
Gepaid:	CAD981449986
TSD EPA ID:	CAL000113451
CA Waste Code:	343 - Unspecified organic liquid mixture
Disposal Method:	R01 - Recycler
Tons:	0.663
Year:	2006
Gepaid:	CAD981449986
TSD EPA ID:	CAL000113451
CA Waste Code:	343 - Unspecified organic liquid mixture
Disposal Method:	-
Tons:	0.51
Year:	2006
Gepaid:	CAD981449986
TSD EPA ID:	CAL000113451
CA Waste Code:	343 - Unspecified organic liquid mixture
Disposal Method:	01 -
Tons:	0.204
Year:	2006
Gepaid:	CAD981449986
TSD EPA ID:	CAD009452657
CA Waste Code:	343 - Unspecified organic liquid mixture
Disposal Method:	R01 - Recycler
Tons:	0.204
Year:	2005
Gepaid:	CAD981449986
TSD EPA ID:	CAL000113451
CA Waste Code:	343 - Unspecified organic liquid mixture
Disposal Method:	R01 - Recycler
Tons:	1.156

[Click this hyperlink](#) while viewing on your computer to access 35 additional CA HAZNET: record(s) in the EDR Site Report.

Map ID  
Direction  
Distance  
Elevation

MAP FINDINGS

Site

Database(s)

EDR ID Number  
EPA ID Number

**INDEPENDENT REPAIR (Continued)**

**1000209522**

Additional Info:

Year:	2004
Gen EPA ID:	CAD981449986
Shipment Date:	20041130
Creation Date:	1/28/2005 18:31:06
Receipt Date:	20041130
Manifest ID:	23565133
Trans EPA ID:	CAL000113451
Trans Name:	ROMIC ENVIRONMENTAL SERVICES
Trans 2 EPA ID:	Not reported
Trans 2 Name:	Not reported
TSDf EPA ID:	CAL000113451
Trans Name:	ROMIC ENVIRONMENTAL SERVICES
TSDf Alt EPA ID:	CAL000113451
TSDf Alt Name:	Not reported
CA Waste Code:	343 - Unspecified organic liquid mixture
RCRA Code:	NONE
Disposal Method:	R01 - Recycler
Quantity Tons:	0.238
Waste Quantity:	70
Quantity Unit:	G
Additional Code 1:	Not reported
Additional Code 2:	Not reported
Additional Code 3:	Not reported
Additional Code 4:	Not reported
Additional Code 5:	Not reported
Shipment Date:	20041019
Creation Date:	12/21/2004 18:31:57
Receipt Date:	20041019
Manifest ID:	23565016
Trans EPA ID:	CAL000113451
Trans Name:	ROMIC ENVIRONMENTAL SERVICES
Trans 2 EPA ID:	Not reported
Trans 2 Name:	Not reported
TSDf EPA ID:	CAL000113451
Trans Name:	ROMIC ENVIRONMENTAL SERVICES
TSDf Alt EPA ID:	CAL000113451
TSDf Alt Name:	Not reported
CA Waste Code:	343 - Unspecified organic liquid mixture
RCRA Code:	NONE
Disposal Method:	R01 - Recycler
Quantity Tons:	0.153
Waste Quantity:	45
Quantity Unit:	G
Additional Code 1:	Not reported
Additional Code 2:	Not reported
Additional Code 3:	Not reported
Additional Code 4:	Not reported
Additional Code 5:	Not reported
Shipment Date:	20040907
Creation Date:	12/28/2004 14:47:40
Receipt Date:	20040907
Manifest ID:	23564873
Trans EPA ID:	CAL000113451



Map ID  
Direction  
Distance  
Elevation

MAP FINDINGS

Site

Database(s)

EDR ID Number  
EPA ID Number

**INDEPENDENT REPAIR (Continued)**

**1000209522**

Trans Name: ROMIC ENVIRONMENTAL SERVICES  
Trans 2 EPA ID: Not reported  
Trans 2 Name: Not reported  
TSDf EPA ID: CAL000113451  
Trans Name: ROMIC ENVIRONMENTAL SERVICES  
TSDf Alt EPA ID: CAL000113451  
TSDf Alt Name: Not reported  
CA Waste Code: 343 - Unspecified organic liquid mixture  
RCRA Code: NONE  
Disposal Method: R01 - Recycler  
Quantity Tons: 0.221  
Waste Quantity: 65  
Quantity Unit: G  
Additional Code 1: Not reported  
Additional Code 2: Not reported  
Additional Code 3: Not reported  
Additional Code 4: Not reported  
Additional Code 5: Not reported

Shipment Date: 20040803  
Creation Date: 11/5/2004 18:32:00  
Receipt Date: 20040803  
Manifest ID: 23562628  
Trans EPA ID: CAL000113451  
Trans Name: ROMIC ENVIRONMENTAL SERVICES  
Trans 2 EPA ID: Not reported  
Trans 2 Name: Not reported  
TSDf EPA ID: CAL000113451  
Trans Name: ROMIC ENVIRONMENTAL SERVICES  
TSDf Alt EPA ID: CAL000113451  
TSDf Alt Name: Not reported  
CA Waste Code: 343 - Unspecified organic liquid mixture  
RCRA Code: NONE  
Disposal Method: R01 - Recycler  
Quantity Tons: 0.221  
Waste Quantity: 65  
Quantity Unit: G  
Additional Code 1: Not reported  
Additional Code 2: Not reported  
Additional Code 3: Not reported  
Additional Code 4: Not reported  
Additional Code 5: Not reported

Shipment Date: 20040629  
Creation Date: 11/1/2004 9:00:46  
Receipt Date: 20040629  
Manifest ID: 23562484  
Trans EPA ID: CAL000113451  
Trans Name: ROMIC ENVIRONMENTAL SERVICES  
Trans 2 EPA ID: Not reported  
Trans 2 Name: Not reported  
TSDf EPA ID: CAL000113451  
Trans Name: ROMIC ENVIRONMENTAL SERVICES  
TSDf Alt EPA ID: CAL000113451  
TSDf Alt Name: Not reported  
CA Waste Code: 343 - Unspecified organic liquid mixture  
RCRA Code: NONE

Map ID  
Direction  
Distance  
Elevation

MAP FINDINGS

Site

Database(s)

EDR ID Number  
EPA ID Number

**INDEPENDENT REPAIR (Continued)**

**1000209522**

Disposal Method:	R01 - Recycler
Quantity Tons:	0.238
Waste Quantity:	70
Quantity Unit:	G
Additional Code 1:	Not reported
Additional Code 2:	Not reported
Additional Code 3:	Not reported
Additional Code 4:	Not reported
Additional Code 5:	Not reported
Shipment Date:	20040505
Creation Date:	10/14/2004 15:19:37
Receipt Date:	20040505
Manifest ID:	23566241
Trans EPA ID:	CAL000113451
Trans Name:	ROMIC ENVIRONMENTAL SERVICES
Trans 2 EPA ID:	Not reported
Trans 2 Name:	Not reported
TSDf EPA ID:	CAL000113451
Trans Name:	ROMIC ENVIRONMENTAL SERVICES
TSDf Alt EPA ID:	CAL000113451
TSDf Alt Name:	Not reported
CA Waste Code:	343 - Unspecified organic liquid mixture
RCRA Code:	Not reported
Disposal Method:	R01 - Recycler
Quantity Tons:	0.204
Waste Quantity:	60
Quantity Unit:	G
Additional Code 1:	Not reported
Additional Code 2:	Not reported
Additional Code 3:	Not reported
Additional Code 4:	Not reported
Additional Code 5:	Not reported
Shipment Date:	20040311
Creation Date:	9/10/2004 9:51:11
Receipt Date:	20040311
Manifest ID:	23563452
Trans EPA ID:	CAL000113451
Trans Name:	ROMIC ENVIRONMENTAL SERVICES
Trans 2 EPA ID:	Not reported
Trans 2 Name:	Not reported
TSDf EPA ID:	CAL000113451
Trans Name:	ROMIC ENVIRONMENTAL SERVICES
TSDf Alt EPA ID:	CAL000113451
TSDf Alt Name:	Not reported
CA Waste Code:	343 - Unspecified organic liquid mixture
RCRA Code:	Not reported
Disposal Method:	R01 - Recycler
Quantity Tons:	0.204
Waste Quantity:	60
Quantity Unit:	G
Additional Code 1:	Not reported
Additional Code 2:	Not reported
Additional Code 3:	Not reported
Additional Code 4:	Not reported
Additional Code 5:	Not reported

Map ID  
Direction  
Distance  
Elevation

MAP FINDINGS

Site

Database(s)

EDR ID Number  
EPA ID Number

**INDEPENDENT REPAIR (Continued)**

**1000209522**

Shipment Date: 20040128  
Creation Date: 8/19/2004 11:23:00  
Receipt Date: 20040128  
Manifest ID: 23563202  
Trans EPA ID: CAL000113451  
Trans Name: ROMIC ENVIRONMENTAL SERVICES  
Trans 2 EPA ID: Not reported  
Trans 2 Name: Not reported  
TSDf EPA ID: CAL000113451  
Trans Name: ROMIC ENVIRONMENTAL SERVICES  
TSDf Alt EPA ID: CAL000113451  
TSDf Alt Name: Not reported  
CA Waste Code: 343 - Unspecified organic liquid mixture  
RCRA Code: Not reported  
Disposal Method: R01 - Recycler  
Quantity Tons: 0.238  
Waste Quantity: 70  
Quantity Unit: G  
Additional Code 1: Not reported  
Additional Code 2: Not reported  
Additional Code 3: Not reported  
Additional Code 4: Not reported  
Additional Code 5: Not reported

Additional Info:

Year: 1998  
Gen EPA ID: CAD981449986

Shipment Date: 19981204  
Creation Date: 1/28/1999 0:00:00  
Receipt Date: 19981204  
Manifest ID: 96871340  
Trans EPA ID: CAD981694664  
Trans Name: Not reported  
Trans 2 EPA ID: Not reported  
Trans 2 Name: Not reported  
TSDf EPA ID: CAL000113451  
Trans Name: Not reported  
TSDf Alt EPA ID: CAL000113451  
TSDf Alt Name: Not reported  
CA Waste Code: 343 - Unspecified organic liquid mixture  
RCRA Code: Not reported  
Disposal Method: H01 - Transfer Station  
Quantity Tons: 0.136  
Waste Quantity: 40  
Quantity Unit: G  
Additional Code 1: Not reported  
Additional Code 2: Not reported  
Additional Code 3: Not reported  
Additional Code 4: Not reported  
Additional Code 5: Not reported

Shipment Date: 19981110  
Creation Date: 1/13/1999 0:00:00  
Receipt Date: 19981110  
Manifest ID: 98048574  
Trans EPA ID: CAD981694664

Map ID  
Direction  
Distance  
Elevation

MAP FINDINGS

Site

Database(s)

EDR ID Number  
EPA ID Number

**INDEPENDENT REPAIR (Continued)**

**1000209522**

Trans Name:	Not reported
Trans 2 EPA ID:	Not reported
Trans 2 Name:	Not reported
TSDf EPA ID:	CAL000113451
Trans Name:	Not reported
TSDf Alt EPA ID:	CAL000113451
TSDf Alt Name:	Not reported
CA Waste Code:	343 - Unspecified organic liquid mixture
RCRA Code:	Not reported
Disposal Method:	H01 - Transfer Station
Quantity Tons:	0.136
Waste Quantity:	40
Quantity Unit:	G
Additional Code 1:	Not reported
Additional Code 2:	Not reported
Additional Code 3:	Not reported
Additional Code 4:	Not reported
Additional Code 5:	Not reported
Shipment Date:	19981009
Creation Date:	12/8/1998 0:00:00
Receipt Date:	19981009
Manifest ID:	96871533
Trans EPA ID:	CAD981694664
Trans Name:	Not reported
Trans 2 EPA ID:	Not reported
Trans 2 Name:	Not reported
TSDf EPA ID:	CAL000113451
Trans Name:	Not reported
TSDf Alt EPA ID:	CAL000113451
TSDf Alt Name:	Not reported
CA Waste Code:	343 - Unspecified organic liquid mixture
RCRA Code:	Not reported
Disposal Method:	H01 - Transfer Station
Quantity Tons:	0.17
Waste Quantity:	50
Quantity Unit:	G
Additional Code 1:	Not reported
Additional Code 2:	Not reported
Additional Code 3:	Not reported
Additional Code 4:	Not reported
Additional Code 5:	Not reported
Shipment Date:	19980917
Creation Date:	11/5/1998 0:00:00
Receipt Date:	19980917
Manifest ID:	98047942
Trans EPA ID:	CAD981694664
Trans Name:	Not reported
Trans 2 EPA ID:	Not reported
Trans 2 Name:	Not reported
TSDf EPA ID:	CAL000113451
Trans Name:	Not reported
TSDf Alt EPA ID:	Not reported
TSDf Alt Name:	Not reported
CA Waste Code:	343 - Unspecified organic liquid mixture
RCRA Code:	Not reported

Map ID  
Direction  
Distance  
Elevation

MAP FINDINGS

Site

Database(s)

EDR ID Number  
EPA ID Number

**INDEPENDENT REPAIR (Continued)**

**1000209522**

Disposal Method:	H01 - Transfer Station
Quantity Tons:	0.34
Waste Quantity:	100
Quantity Unit:	G
Additional Code 1:	Not reported
Additional Code 2:	Not reported
Additional Code 3:	Not reported
Additional Code 4:	Not reported
Additional Code 5:	Not reported
Shipment Date:	19980724
Creation Date:	10/1/1998 0:00:00
Receipt Date:	19980724
Manifest ID:	98050063
Trans EPA ID:	CAD981694664
Trans Name:	Not reported
Trans 2 EPA ID:	Not reported
Trans 2 Name:	Not reported
TSDf EPA ID:	CAL000113451
Trans Name:	Not reported
TSDf Alt EPA ID:	CAL000113451
TSDf Alt Name:	Not reported
CA Waste Code:	343 - Unspecified organic liquid mixture
RCRA Code:	Not reported
Disposal Method:	H01 - Transfer Station
Quantity Tons:	0.051
Waste Quantity:	15
Quantity Unit:	G
Additional Code 1:	Not reported
Additional Code 2:	Not reported
Additional Code 3:	Not reported
Additional Code 4:	Not reported
Additional Code 5:	Not reported
Shipment Date:	19980721
Creation Date:	10/1/1998 0:00:00
Receipt Date:	19980721
Manifest ID:	98050027
Trans EPA ID:	CAD981694664
Trans Name:	Not reported
Trans 2 EPA ID:	Not reported
Trans 2 Name:	Not reported
TSDf EPA ID:	CAL000113451
Trans Name:	Not reported
TSDf Alt EPA ID:	CAL000113451
TSDf Alt Name:	Not reported
CA Waste Code:	343 - Unspecified organic liquid mixture
RCRA Code:	Not reported
Disposal Method:	H01 - Transfer Station
Quantity Tons:	0.255
Waste Quantity:	75
Quantity Unit:	G
Additional Code 1:	Not reported
Additional Code 2:	Not reported
Additional Code 3:	Not reported
Additional Code 4:	Not reported
Additional Code 5:	Not reported

Map ID  
Direction  
Distance  
Elevation

MAP FINDINGS

Site

Database(s)

EDR ID Number  
EPA ID Number

**INDEPENDENT REPAIR (Continued)**

**1000209522**

Shipment Date: 19980611  
Creation Date: 9/3/1998 0:00:00  
Receipt Date: 19980611  
Manifest ID: 96870650  
Trans EPA ID: CAD981694664  
Trans Name: Not reported  
Trans 2 EPA ID: Not reported  
Trans 2 Name: Not reported  
TSDf EPA ID: CAL000113451  
Trans Name: Not reported  
TSDf Alt EPA ID: CAL000113451  
TSDf Alt Name: Not reported  
CA Waste Code: 343 - Unspecified organic liquid mixture  
RCRA Code: Not reported  
Disposal Method: H01 - Transfer Station  
Quantity Tons: 0.238  
Waste Quantity: 70  
Quantity Unit: G  
Additional Code 1: Not reported  
Additional Code 2: Not reported  
Additional Code 3: Not reported  
Additional Code 4: Not reported  
Additional Code 5: Not reported

Shipment Date: 19980609  
Creation Date: 8/3/1998 0:00:00  
Receipt Date: 19980609  
Manifest ID: 96749189  
Trans EPA ID: CAD050099696  
Trans Name: Not reported  
Trans 2 EPA ID: Not reported  
Trans 2 Name: Not reported  
TSDf EPA ID: CAD099452708  
Trans Name: Not reported  
TSDf Alt EPA ID: Not reported  
TSDf Alt Name: Not reported  
CA Waste Code: 221 - Waste oil and mixed oil  
RCRA Code: Not reported  
Disposal Method: R01 - Recycler  
Quantity Tons: 1.14  
Waste Quantity: 300  
Quantity Unit: G  
Additional Code 1: Not reported  
Additional Code 2: Not reported  
Additional Code 3: Not reported  
Additional Code 4: Not reported  
Additional Code 5: Not reported

Shipment Date: 19980514  
Creation Date: 8/3/1998 0:00:00  
Receipt Date: 19980514  
Manifest ID: 96870435  
Trans EPA ID: CAD981694664  
Trans Name: Not reported  
Trans 2 EPA ID: Not reported  
Trans 2 Name: Not reported  
TSDf EPA ID: CAL000113451



Map ID  
Direction  
Distance  
Elevation

MAP FINDINGS

Site

Database(s)

EDR ID Number  
EPA ID Number

**INDEPENDENT REPAIR (Continued)**

**1000209522**

Trans Name:	Not reported
TSDF Alt EPA ID:	CAL000113451
TSDF Alt Name:	Not reported
CA Waste Code:	343 - Unspecified organic liquid mixture
RCRA Code:	Not reported
Disposal Method:	H01 - Transfer Station
Quantity Tons:	0.17
Waste Quantity:	50
Quantity Unit:	G
Additional Code 1:	Not reported
Additional Code 2:	Not reported
Additional Code 3:	Not reported
Additional Code 4:	Not reported
Additional Code 5:	Not reported
Shipment Date:	19980423
Creation Date:	6/26/1998 0:00:00
Receipt Date:	19980423
Manifest ID:	96871289
Trans EPA ID:	CAD981694664
Trans Name:	Not reported
Trans 2 EPA ID:	Not reported
Trans 2 Name:	Not reported
TSDF EPA ID:	CAL000113451
Trans Name:	Not reported
TSDF Alt EPA ID:	CAL000113451
TSDF Alt Name:	Not reported
CA Waste Code:	343 - Unspecified organic liquid mixture
RCRA Code:	Not reported
Disposal Method:	H01 - Transfer Station
Quantity Tons:	0.204
Waste Quantity:	60
Quantity Unit:	G
Additional Code 1:	Not reported
Additional Code 2:	Not reported
Additional Code 3:	Not reported
Additional Code 4:	Not reported
Additional Code 5:	Not reported
Additional Info:	
Year:	2001
Gen EPA ID:	CAD981449986
Shipment Date:	20011212
Creation Date:	1/29/2002 0:00:00
Receipt Date:	20011212
Manifest ID:	21435853
Trans EPA ID:	CAL000113451
Trans Name:	Not reported
Trans 2 EPA ID:	Not reported
Trans 2 Name:	Not reported
TSDF EPA ID:	CAL000113451
Trans Name:	Not reported
TSDF Alt EPA ID:	Not reported
TSDF Alt Name:	Not reported
CA Waste Code:	343 - Unspecified organic liquid mixture
RCRA Code:	Not reported

Map ID  
Direction  
Distance  
Elevation

MAP FINDINGS

Site

Database(s)

EDR ID Number  
EPA ID Number

**INDEPENDENT REPAIR (Continued)**

**1000209522**

Disposal Method:	R01 - Recycler
Quantity Tons:	0.306
Waste Quantity:	90
Quantity Unit:	G
Additional Code 1:	Not reported
Additional Code 2:	Not reported
Additional Code 3:	Not reported
Additional Code 4:	Not reported
Additional Code 5:	Not reported
Shipment Date:	20010920
Creation Date:	11/1/2001 0:00:00
Receipt Date:	20010920
Manifest ID:	21436038
Trans EPA ID:	CAL000113451
Trans Name:	Not reported
Trans 2 EPA ID:	Not reported
Trans 2 Name:	Not reported
TSDf EPA ID:	CAL000113451
Trans Name:	Not reported
TSDf Alt EPA ID:	CAL000113451
TSDf Alt Name:	Not reported
CA Waste Code:	343 - Unspecified organic liquid mixture
RCRA Code:	Not reported
Disposal Method:	R01 - Recycler
Quantity Tons:	0.136
Waste Quantity:	40
Quantity Unit:	G
Additional Code 1:	Not reported
Additional Code 2:	Not reported
Additional Code 3:	Not reported
Additional Code 4:	Not reported
Additional Code 5:	Not reported
Shipment Date:	20010830
Creation Date:	10/3/2001 0:00:00
Receipt Date:	20010830
Manifest ID:	20511406
Trans EPA ID:	CAL000113451
Trans Name:	Not reported
Trans 2 EPA ID:	Not reported
Trans 2 Name:	Not reported
TSDf EPA ID:	CAL000113451
Trans Name:	Not reported
TSDf Alt EPA ID:	Not reported
TSDf Alt Name:	Not reported
CA Waste Code:	343 - Unspecified organic liquid mixture
RCRA Code:	Not reported
Disposal Method:	R01 - Recycler
Quantity Tons:	0.221
Waste Quantity:	65
Quantity Unit:	G
Additional Code 1:	Not reported
Additional Code 2:	Not reported
Additional Code 3:	Not reported
Additional Code 4:	Not reported
Additional Code 5:	Not reported

Map ID  
Direction  
Distance  
Elevation

MAP FINDINGS

Site

Database(s)

EDR ID Number  
EPA ID Number

**INDEPENDENT REPAIR (Continued)**

**1000209522**

Shipment Date: 20010725  
Creation Date: 10/1/2001 0:00:00  
Receipt Date: 20010725  
Manifest ID: 20508134  
Trans EPA ID: CAL000113451  
Trans Name: Not reported  
Trans 2 EPA ID: Not reported  
Trans 2 Name: Not reported  
TSDf EPA ID: CAL000113451  
Trans Name: Not reported  
TSDf Alt EPA ID: CAL000113451  
TSDf Alt Name: Not reported  
CA Waste Code: 343 - Unspecified organic liquid mixture  
RCRA Code: Not reported  
Disposal Method: R01 - Recycler  
Quantity Tons: 0.204  
Waste Quantity: 60  
Quantity Unit: G  
Additional Code 1: Not reported  
Additional Code 2: Not reported  
Additional Code 3: Not reported  
Additional Code 4: Not reported  
Additional Code 5: Not reported

Shipment Date: 20010615  
Creation Date: 8/14/2001 0:00:00  
Receipt Date: 20010615  
Manifest ID: 20514252  
Trans EPA ID: CAL000113451  
Trans Name: Not reported  
Trans 2 EPA ID: Not reported  
Trans 2 Name: Not reported  
TSDf EPA ID: CAL000113451  
Trans Name: Not reported  
TSDf Alt EPA ID: CAL000113451  
TSDf Alt Name: Not reported  
CA Waste Code: 343 - Unspecified organic liquid mixture  
RCRA Code: Not reported  
Disposal Method: R01 - Recycler  
Quantity Tons: 0.153  
Waste Quantity: 45  
Quantity Unit: G  
Additional Code 1: Not reported  
Additional Code 2: Not reported  
Additional Code 3: Not reported  
Additional Code 4: Not reported  
Additional Code 5: Not reported

Shipment Date: 20010522  
Creation Date: 7/10/2001 0:00:00  
Receipt Date: 20010522  
Manifest ID: 20514053  
Trans EPA ID: CAL000113451  
Trans Name: Not reported  
Trans 2 EPA ID: Not reported  
Trans 2 Name: Not reported  
TSDf EPA ID: CAL000113451

Map ID  
Direction  
Distance  
Elevation

MAP FINDINGS

Site

Database(s)

EDR ID Number  
EPA ID Number

**INDEPENDENT REPAIR (Continued)**

**1000209522**

Trans Name: Not reported  
TSDf Alt EPA ID: CAL000113451  
TSDf Alt Name: Not reported  
CA Waste Code: 343 - Unspecified organic liquid mixture  
RCRA Code: Not reported  
Disposal Method: R01 - Recycler  
Quantity Tons: 0.204  
Waste Quantity: 60  
Quantity Unit: G  
Additional Code 1: Not reported  
Additional Code 2: Not reported  
Additional Code 3: Not reported  
Additional Code 4: Not reported  
Additional Code 5: Not reported

Shipment Date: 20010417  
Creation Date: 6/20/2001 0:00:00  
Receipt Date: 20010417  
Manifest ID: 20508592  
Trans EPA ID: CAL000113451  
Trans Name: Not reported  
Trans 2 EPA ID: Not reported  
Trans 2 Name: Not reported  
TSDf EPA ID: CAL000113451  
Trans Name: Not reported  
TSDf Alt EPA ID: CAL000113451  
TSDf Alt Name: Not reported  
CA Waste Code: 343 - Unspecified organic liquid mixture  
RCRA Code: Not reported  
Disposal Method: R01 - Recycler  
Quantity Tons: 0.272  
Waste Quantity: 80  
Quantity Unit: G  
Additional Code 1: Not reported  
Additional Code 2: Not reported  
Additional Code 3: Not reported  
Additional Code 4: Not reported  
Additional Code 5: Not reported

Shipment Date: 20010228  
Creation Date: 4/19/2001 0:00:00  
Receipt Date: 20010228  
Manifest ID: 20513414  
Trans EPA ID: CAL000113451  
Trans Name: Not reported  
Trans 2 EPA ID: Not reported  
Trans 2 Name: Not reported  
TSDf EPA ID: CAL000113451  
Trans Name: Not reported  
TSDf Alt EPA ID: Not reported  
TSDf Alt Name: Not reported  
CA Waste Code: 343 - Unspecified organic liquid mixture  
RCRA Code: Not reported  
Disposal Method: R01 - Recycler  
Quantity Tons: 0.17  
Waste Quantity: 50  
Quantity Unit: G

Map ID  
Direction  
Distance  
Elevation

MAP FINDINGS

Site

Database(s)

EDR ID Number  
EPA ID Number

**INDEPENDENT REPAIR (Continued)**

**1000209522**

Additional Code 1:	Not reported
Additional Code 2:	Not reported
Additional Code 3:	Not reported
Additional Code 4:	Not reported
Additional Code 5:	Not reported
Shipment Date:	20010207
Creation Date:	4/19/2001 0:00:00
Receipt Date:	20010207
Manifest ID:	20514775
Trans EPA ID:	CAL000113451
Trans Name:	Not reported
Trans 2 EPA ID:	Not reported
Trans 2 Name:	Not reported
TSDf EPA ID:	CAL000113451
Trans Name:	Not reported
TSDf Alt EPA ID:	CAL000113451
TSDf Alt Name:	Not reported
CA Waste Code:	343 - Unspecified organic liquid mixture
RCRA Code:	Not reported
Disposal Method:	R01 - Recycler
Quantity Tons:	0.255
Waste Quantity:	75
Quantity Unit:	G
Additional Code 1:	Not reported
Additional Code 2:	Not reported
Additional Code 3:	Not reported
Additional Code 4:	Not reported
Additional Code 5:	Not reported
Shipment Date:	20010108
Creation Date:	3/22/2001 0:00:00
Receipt Date:	20010108
Manifest ID:	20514589
Trans EPA ID:	CAL000113451
Trans Name:	Not reported
Trans 2 EPA ID:	Not reported
Trans 2 Name:	Not reported
TSDf EPA ID:	CAL000113451
Trans Name:	Not reported
TSDf Alt EPA ID:	CAL000113451
TSDf Alt Name:	Not reported
CA Waste Code:	343 - Unspecified organic liquid mixture
RCRA Code:	Not reported
Disposal Method:	R01 - Recycler
Quantity Tons:	0.119
Waste Quantity:	35
Quantity Unit:	G
Additional Code 1:	Not reported
Additional Code 2:	Not reported
Additional Code 3:	Not reported
Additional Code 4:	Not reported
Additional Code 5:	Not reported
Additional Info:	
Year:	1996
Gen EPA ID:	CAD981449986

Map ID  
Direction  
Distance  
Elevation

MAP FINDINGS

Site

Database(s)

EDR ID Number  
EPA ID Number

**INDEPENDENT REPAIR (Continued)**

**1000209522**

Shipment Date: 19961209  
Creation Date: 5/20/1997 0:00:00  
Receipt Date: 19961210  
Manifest ID: 96279495  
Trans EPA ID: CAD981694664  
Trans Name: Not reported  
Trans 2 EPA ID: Not reported  
Trans 2 Name: Not reported  
TSDf EPA ID: CAL000113451  
Trans Name: Not reported  
TSDf Alt EPA ID: Not reported  
TSDf Alt Name: Not reported  
CA Waste Code: 343 - Unspecified organic liquid mixture  
RCRA Code: Not reported  
Disposal Method: H01 - Transfer Station  
Quantity Tons: 0.306  
Waste Quantity: 90  
Quantity Unit: G  
Additional Code 1: Not reported  
Additional Code 2: Not reported  
Additional Code 3: Not reported  
Additional Code 4: Not reported  
Additional Code 5: Not reported

Shipment Date: 19961023  
Creation Date: 6/11/1997 0:00:00  
Receipt Date: Not reported  
Manifest ID: 96279001  
Trans EPA ID: CAD981694664  
Trans Name: Not reported  
Trans 2 EPA ID: Not reported  
Trans 2 Name: Not reported  
TSDf EPA ID: CAL000113451  
Trans Name: Not reported  
TSDf Alt EPA ID: CAL000113451  
TSDf Alt Name: Not reported  
CA Waste Code: 343 - Unspecified organic liquid mixture  
RCRA Code: Not reported  
Disposal Method: - Not reported  
Quantity Tons: 0.272  
Waste Quantity: 80  
Quantity Unit: G  
Additional Code 1: Not reported  
Additional Code 2: Not reported  
Additional Code 3: Not reported  
Additional Code 4: Not reported  
Additional Code 5: Not reported

Shipment Date: 19960830  
Creation Date: 5/30/1997 0:00:00  
Receipt Date: 19960903  
Manifest ID: 96278410  
Trans EPA ID: CAD981694664  
Trans Name: Not reported  
Trans 2 EPA ID: Not reported  
Trans 2 Name: Not reported  
TSDf EPA ID: CAL000113451



Map ID  
Direction  
Distance  
Elevation

MAP FINDINGS

Site

Database(s)

EDR ID Number  
EPA ID Number

**INDEPENDENT REPAIR (Continued)**

**1000209522**

Trans Name: Not reported  
TSDf Alt EPA ID: Not reported  
TSDf Alt Name: Not reported  
CA Waste Code: 343 - Unspecified organic liquid mixture  
RCRA Code: Not reported  
Disposal Method: H01 - Transfer Station  
Quantity Tons: 0.34  
Waste Quantity: 100  
Quantity Unit: G  
Additional Code 1: Not reported  
Additional Code 2: Not reported  
Additional Code 3: Not reported  
Additional Code 4: Not reported  
Additional Code 5: Not reported

Shipment Date: 19960828  
Creation Date: 9/12/1997 0:00:00  
Receipt Date: 19960904  
Manifest ID: 96500804  
Trans EPA ID: ILD984908202  
Trans Name: Not reported  
Trans 2 EPA ID: ILD984908202  
Trans 2 Name: Not reported  
TSDf EPA ID: CAD093459485  
Trans Name: Not reported  
TSDf Alt EPA ID: Not reported  
TSDf Alt Name: Not reported  
CA Waste Code: 214 - Unspecified solvent mixture  
RCRA Code: D039  
Disposal Method: H01 - Transfer Station  
Quantity Tons: 0.018  
Waste Quantity: 5  
Quantity Unit: G  
Additional Code 1: Not reported  
Additional Code 2: Not reported  
Additional Code 3: Not reported  
Additional Code 4: Not reported  
Additional Code 5: Not reported

Shipment Date: 19960711  
Creation Date: 5/30/1997 0:00:00  
Receipt Date: 19960712  
Manifest ID: 96275637  
Trans EPA ID: CAD981694664  
Trans Name: Not reported  
Trans 2 EPA ID: Not reported  
Trans 2 Name: Not reported  
TSDf EPA ID: CAL000113451  
Trans Name: Not reported  
TSDf Alt EPA ID: Not reported  
TSDf Alt Name: Not reported  
CA Waste Code: 343 - Unspecified organic liquid mixture  
RCRA Code: Not reported  
Disposal Method: H01 - Transfer Station  
Quantity Tons: 0.408  
Waste Quantity: 120  
Quantity Unit: G

Map ID  
Direction  
Distance  
Elevation

MAP FINDINGS

Site

Database(s)

EDR ID Number  
EPA ID Number

**INDEPENDENT REPAIR (Continued)**

**1000209522**

Additional Code 1:	Not reported
Additional Code 2:	Not reported
Additional Code 3:	Not reported
Additional Code 4:	Not reported
Additional Code 5:	Not reported
Shipment Date:	19960614
Creation Date:	9/12/1997 0:00:00
Receipt Date:	19960621
Manifest ID:	96145545
Trans EPA ID:	ILD984908202
Trans Name:	Not reported
Trans 2 EPA ID:	ILD984908202
Trans 2 Name:	Not reported
TSDf EPA ID:	CAD093459485
Trans Name:	Not reported
TSDf Alt EPA ID:	CAD093459485
TSDf Alt Name:	Not reported
CA Waste Code:	214 - Unspecified solvent mixture
RCRA Code:	D039
Disposal Method:	H01 - Transfer Station
Quantity Tons:	0.018
Waste Quantity:	5
Quantity Unit:	G
Additional Code 1:	Not reported
Additional Code 2:	Not reported
Additional Code 3:	Not reported
Additional Code 4:	Not reported
Additional Code 5:	Not reported
Shipment Date:	19960502
Creation Date:	10/16/1996 0:00:00
Receipt Date:	19960503
Manifest ID:	95798555
Trans EPA ID:	CAD981694664
Trans Name:	Not reported
Trans 2 EPA ID:	Not reported
Trans 2 Name:	Not reported
TSDf EPA ID:	CAL000113451
Trans Name:	Not reported
TSDf Alt EPA ID:	CAL000113451
TSDf Alt Name:	Not reported
CA Waste Code:	343 - Unspecified organic liquid mixture
RCRA Code:	Not reported
Disposal Method:	H01 - Transfer Station
Quantity Tons:	0.306
Waste Quantity:	90
Quantity Unit:	G
Additional Code 1:	Not reported
Additional Code 2:	Not reported
Additional Code 3:	Not reported
Additional Code 4:	Not reported
Additional Code 5:	Not reported
Shipment Date:	19960318
Creation Date:	10/16/1996 0:00:00
Receipt Date:	19960319

Map ID  
Direction  
Distance  
Elevation

MAP FINDINGS

Site

Database(s)

EDR ID Number  
EPA ID Number

**INDEPENDENT REPAIR (Continued)**

**1000209522**

Manifest ID: 95798142  
Trans EPA ID: CAD981694664  
Trans Name: Not reported  
Trans 2 EPA ID: Not reported  
Trans 2 Name: Not reported  
TSDf EPA ID: CAL000113451  
Trans Name: Not reported  
TSDf Alt EPA ID: CAL000113451  
TSDf Alt Name: Not reported  
CA Waste Code: 343 - Unspecified organic liquid mixture  
RCRA Code: Not reported  
Disposal Method: H01 - Transfer Station  
Quantity Tons: 0.34  
Waste Quantity: 100  
Quantity Unit: G  
Additional Code 1: Not reported  
Additional Code 2: Not reported  
Additional Code 3: Not reported  
Additional Code 4: Not reported  
Additional Code 5: Not reported

Shipment Date: 19960104  
Creation Date: 9/18/1996 0:00:00  
Receipt Date: 19960104  
Manifest ID: 95322353  
Trans EPA ID: CAD981694664  
Trans Name: Not reported  
Trans 2 EPA ID: Not reported  
Trans 2 Name: Not reported  
TSDf EPA ID: CAL000113451  
Trans Name: Not reported  
TSDf Alt EPA ID: Not reported  
TSDf Alt Name: Not reported  
CA Waste Code: 343 - Unspecified organic liquid mixture  
RCRA Code: Not reported  
Disposal Method: H01 - Transfer Station  
Quantity Tons: 0.34  
Waste Quantity: 100  
Quantity Unit: G  
Additional Code 1: Not reported  
Additional Code 2: Not reported  
Additional Code 3: Not reported  
Additional Code 4: Not reported  
Additional Code 5: Not reported

Additional Info:  
Year: 2003  
Gen EPA ID: CAD981449986

Shipment Date: 20031217  
Creation Date: 7/30/2004 18:31:14  
Receipt Date: 20031217  
Manifest ID: 22269582  
Trans EPA ID: CAL000113451  
Trans Name: ROMIC ENVIRONMENTAL SERVICES  
Trans 2 EPA ID: Not reported  
Trans 2 Name: Not reported

Map ID  
Direction  
Distance  
Elevation

MAP FINDINGS

Site

Database(s)

EDR ID Number  
EPA ID Number

**INDEPENDENT REPAIR (Continued)**

**1000209522**

TSDF EPA ID: CAL000113451  
Trans Name: ROMIC ENVIRONMENTAL SERVICES  
TSDF Alt EPA ID: CAL000113451  
TSDF Alt Name: Not reported  
CA Waste Code: 343 - Unspecified organic liquid mixture  
RCRA Code: Not reported  
Disposal Method: R01 - Recycler  
Quantity Tons: 0.289  
Waste Quantity: 85  
Quantity Unit: G  
Additional Code 1: Not reported  
Additional Code 2: Not reported  
Additional Code 3: Not reported  
Additional Code 4: Not reported  
Additional Code 5: Not reported

Shipment Date: 20031030  
Creation Date: 8/3/2004 15:02:31  
Receipt Date: 20031030  
Manifest ID: 22274790  
Trans EPA ID: CAL000113451  
Trans Name: ROMIC ENVIRONMENTAL SERVICES  
Trans 2 EPA ID: Not reported  
Trans 2 Name: Not reported  
TSDF EPA ID: CAL000113451  
Trans Name: ROMIC ENVIRONMENTAL SERVICES  
TSDF Alt EPA ID: CAL000113451  
TSDF Alt Name: Not reported  
CA Waste Code: 343 - Unspecified organic liquid mixture  
RCRA Code: Not reported  
Disposal Method: R01 - Recycler  
Quantity Tons: 0.289  
Waste Quantity: 85  
Quantity Unit: G  
Additional Code 1: Not reported  
Additional Code 2: Not reported  
Additional Code 3: Not reported  
Additional Code 4: Not reported  
Additional Code 5: Not reported

Shipment Date: 20030905  
Creation Date: 7/29/2004 7:44:50  
Receipt Date: 20030905  
Manifest ID: 22274432  
Trans EPA ID: CAL000113451  
Trans Name: Not reported  
Trans 2 EPA ID: Not reported  
Trans 2 Name: Not reported  
TSDF EPA ID: CAL000113451  
Trans Name: Not reported  
TSDF Alt EPA ID: CAL000113451  
TSDF Alt Name: Not reported  
CA Waste Code: 343 - Unspecified organic liquid mixture  
RCRA Code: Not reported  
Disposal Method: R01 - Recycler  
Quantity Tons: 0.221  
Waste Quantity: 65

Map ID  
Direction  
Distance  
Elevation

MAP FINDINGS

Site

Database(s)

EDR ID Number  
EPA ID Number

**INDEPENDENT REPAIR (Continued)**

**1000209522**

Quantity Unit:	G
Additional Code 1:	Not reported
Additional Code 2:	Not reported
Additional Code 3:	Not reported
Additional Code 4:	Not reported
Additional Code 5:	Not reported
Shipment Date:	20030729
Creation Date:	7/23/2004 13:22:40
Receipt Date:	20030729
Manifest ID:	22269118
Trans EPA ID:	CAL000113451
Trans Name:	Not reported
Trans 2 EPA ID:	Not reported
Trans 2 Name:	Not reported
TSDf EPA ID:	CAL000113451
Trans Name:	Not reported
TSDf Alt EPA ID:	CAL000113451
TSDf Alt Name:	Not reported
CA Waste Code:	343 - Unspecified organic liquid mixture
RCRA Code:	Not reported
Disposal Method:	R01 - Recycler
Quantity Tons:	0.306
Waste Quantity:	90
Quantity Unit:	G
Additional Code 1:	Not reported
Additional Code 2:	Not reported
Additional Code 3:	Not reported
Additional Code 4:	Not reported
Additional Code 5:	Not reported
Shipment Date:	20030515
Creation Date:	9/2/2003 18:30:58
Receipt Date:	20030515
Manifest ID:	22271984
Trans EPA ID:	CAL000113451
Trans Name:	Not reported
Trans 2 EPA ID:	Not reported
Trans 2 Name:	Not reported
TSDf EPA ID:	CAL000113451
Trans Name:	Not reported
TSDf Alt EPA ID:	CAL000113451
TSDf Alt Name:	Not reported
CA Waste Code:	343 - Unspecified organic liquid mixture
RCRA Code:	Not reported
Disposal Method:	R01 - Recycler
Quantity Tons:	0.17
Waste Quantity:	50
Quantity Unit:	G
Additional Code 1:	Not reported
Additional Code 2:	Not reported
Additional Code 3:	Not reported
Additional Code 4:	Not reported
Additional Code 5:	Not reported
Shipment Date:	20030401
Creation Date:	6/25/2003 18:30:52

Map ID  
Direction  
Distance  
Elevation

MAP FINDINGS

Site

Database(s)

EDR ID Number  
EPA ID Number

**INDEPENDENT REPAIR (Continued)**

**1000209522**

Receipt Date: 20030401  
Manifest ID: 22271695  
Trans EPA ID: CAL000113451  
Trans Name: Not reported  
Trans 2 EPA ID: Not reported  
Trans 2 Name: Not reported  
TSDf EPA ID: CAL000113451  
Trans Name: Not reported  
TSDf Alt EPA ID: CAL000113451  
TSDf Alt Name: Not reported  
CA Waste Code: 343 - Unspecified organic liquid mixture  
RCRA Code: Not reported  
Disposal Method: R01 - Recycler  
Quantity Tons: 0.238  
Waste Quantity: 70  
Quantity Unit: G  
Additional Code 1: Not reported  
Additional Code 2: Not reported  
Additional Code 3: Not reported  
Additional Code 4: Not reported  
Additional Code 5: Not reported

Shipment Date: 20030220  
Creation Date: 5/19/2003 18:31:05  
Receipt Date: 20030220  
Manifest ID: 22272273  
Trans EPA ID: CAL000113451  
Trans Name: Not reported  
Trans 2 EPA ID: Not reported  
Trans 2 Name: Not reported  
TSDf EPA ID: CAL000113451  
Trans Name: Not reported  
TSDf Alt EPA ID: CAL000113451  
TSDf Alt Name: Not reported  
CA Waste Code: 343 - Unspecified organic liquid mixture  
RCRA Code: Not reported  
Disposal Method: R01 - Recycler  
Quantity Tons: 0.238  
Waste Quantity: 70  
Quantity Unit: G  
Additional Code 1: Not reported  
Additional Code 2: Not reported  
Additional Code 3: Not reported  
Additional Code 4: Not reported  
Additional Code 5: Not reported

Shipment Date: 20030110  
Creation Date: 4/10/2003 10:20:47  
Receipt Date: 20030110  
Manifest ID: 22272010  
Trans EPA ID: CAL000113451  
Trans Name: Not reported  
Trans 2 EPA ID: Not reported  
Trans 2 Name: Not reported  
TSDf EPA ID: CAL000113451  
Trans Name: Not reported  
TSDf Alt EPA ID: Not reported



Map ID  
Direction  
Distance  
Elevation

MAP FINDINGS

Site

Database(s)

EDR ID Number  
EPA ID Number

**INDEPENDENT REPAIR (Continued)**

**1000209522**

TSDF Alt Name: Not reported  
CA Waste Code: 343 - Unspecified organic liquid mixture  
RCRA Code: Not reported  
Disposal Method: R01 - Recycler  
Quantity Tons: 0.238  
Waste Quantity: 70  
Quantity Unit: G  
Additional Code 1: Not reported  
Additional Code 2: Not reported  
Additional Code 3: Not reported  
Additional Code 4: Not reported  
Additional Code 5: Not reported

Additional Info:

Year: 1993  
Gen EPA ID: CAD981449986

Shipment Date: 19931215  
Creation Date: 9/13/1995 0:00:00  
Receipt Date: Not reported  
Manifest ID: 93145525  
Trans EPA ID: CAD028277036  
Trans Name: Not reported  
Trans 2 EPA ID: Not reported  
Trans 2 Name: Not reported  
TSDF EPA ID: CAT080031628  
Trans Name: Not reported  
TSDF Alt EPA ID: Not reported  
TSDF Alt Name: Not reported  
CA Waste Code: 221 - Waste oil and mixed oil  
RCRA Code: Not reported  
Disposal Method: - Not reported  
Quantity Tons: 0.38  
Waste Quantity: 100  
Quantity Unit: G  
Additional Code 1: Not reported  
Additional Code 2: Not reported  
Additional Code 3: Not reported  
Additional Code 4: Not reported  
Additional Code 5: Not reported

Shipment Date: 19931102  
Creation Date: 9/13/1995 0:00:00  
Receipt Date: 19931102  
Manifest ID: 93107876  
Trans EPA ID: CAD981694664  
Trans Name: Not reported  
Trans 2 EPA ID: Not reported  
Trans 2 Name: Not reported  
TSDF EPA ID: CAL000113451  
Trans Name: Not reported  
TSDF Alt EPA ID: Not reported  
TSDF Alt Name: Not reported  
CA Waste Code: 343 - Unspecified organic liquid mixture  
RCRA Code: Not reported  
Disposal Method: H01 - Transfer Station  
Quantity Tons: 0.34

Map ID  
Direction  
Distance  
Elevation

MAP FINDINGS

Site

Database(s)

EDR ID Number  
EPA ID Number

**INDEPENDENT REPAIR (Continued)**

**1000209522**

Waste Quantity:	100
Quantity Unit:	G
Additional Code 1:	Not reported
Additional Code 2:	Not reported
Additional Code 3:	Not reported
Additional Code 4:	Not reported
Additional Code 5:	Not reported
Shipment Date:	19930330
Creation Date:	9/6/1995 0:00:00
Receipt Date:	19930401
Manifest ID:	90802833
Trans EPA ID:	CAD981694664
Trans Name:	Not reported
Trans 2 EPA ID:	Not reported
Trans 2 Name:	Not reported
TSDf EPA ID:	CAD099452708
Trans Name:	Not reported
TSDf Alt EPA ID:	Not reported
TSDf Alt Name:	Not reported
CA Waste Code:	343 - Unspecified organic liquid mixture
RCRA Code:	Not reported
Disposal Method:	H01 - Transfer Station
Quantity Tons:	0.306
Waste Quantity:	90
Quantity Unit:	G
Additional Code 1:	Not reported
Additional Code 2:	Not reported
Additional Code 3:	Not reported
Additional Code 4:	Not reported
Additional Code 5:	Not reported
Shipment Date:	19930305
Creation Date:	9/6/1995 0:00:00
Receipt Date:	19930312
Manifest ID:	92785219
Trans EPA ID:	CAD028277036
Trans Name:	Not reported
Trans 2 EPA ID:	CAD028277036
Trans 2 Name:	Not reported
TSDf EPA ID:	CAT080031628
Trans Name:	Not reported
TSDf Alt EPA ID:	CAT080031628
TSDf Alt Name:	Not reported
CA Waste Code:	221 - Waste oil and mixed oil
RCRA Code:	Not reported
Disposal Method:	R01 - Recycler
Quantity Tons:	0.38
Waste Quantity:	100
Quantity Unit:	G
Additional Code 1:	Not reported
Additional Code 2:	Not reported
Additional Code 3:	Not reported
Additional Code 4:	Not reported
Additional Code 5:	Not reported
Shipment Date:	19930223

Map ID  
Direction  
Distance  
Elevation

MAP FINDINGS

Site

Database(s)

EDR ID Number  
EPA ID Number

**INDEPENDENT REPAIR (Continued)**

**1000209522**

Creation Date: 9/15/1995 0:00:00  
Receipt Date: 19930223  
Manifest ID: 90803322  
Trans EPA ID: CAD981694664  
Trans Name: Not reported  
Trans 2 EPA ID: Not reported  
Trans 2 Name: Not reported  
TSDf EPA ID: CAD099452708  
Trans Name: Not reported  
TSDf Alt EPA ID: CAD099452708  
TSDf Alt Name: Not reported  
CA Waste Code: 343 - Unspecified organic liquid mixture  
RCRA Code: Not reported  
Disposal Method: H01 - Transfer Station  
Quantity Tons: 0.34  
Waste Quantity: 100  
Quantity Unit: G  
Additional Code 1: Not reported  
Additional Code 2: Not reported  
Additional Code 3: Not reported  
Additional Code 4: Not reported  
Additional Code 5: Not reported

Additional Info:

Year: 2000  
Gen EPA ID: CAD981449986

Shipment Date: 20001218  
Creation Date: 3/6/2001 0:00:00  
Receipt Date: 20001218  
Manifest ID: 20514465  
Trans EPA ID: CAL000113451  
Trans Name: Not reported  
Trans 2 EPA ID: Not reported  
Trans 2 Name: Not reported  
TSDf EPA ID: CAL000113451  
Trans Name: Not reported  
TSDf Alt EPA ID: CAL000113451  
TSDf Alt Name: Not reported  
CA Waste Code: 343 - Unspecified organic liquid mixture  
RCRA Code: Not reported  
Disposal Method: R01 - Recycler  
Quantity Tons: 0.255  
Waste Quantity: 75  
Quantity Unit: G  
Additional Code 1: Not reported  
Additional Code 2: Not reported  
Additional Code 3: Not reported  
Additional Code 4: Not reported  
Additional Code 5: Not reported

Shipment Date: 20001106  
Creation Date: 1/9/2001 0:00:00  
Receipt Date: 20001106  
Manifest ID: 20498550  
Trans EPA ID: CAL000113451  
Trans Name: Not reported

Map ID  
Direction  
Distance  
Elevation

MAP FINDINGS

Site

Database(s)

EDR ID Number  
EPA ID Number

**INDEPENDENT REPAIR (Continued)**

**1000209522**

Trans 2 EPA ID: Not reported  
Trans 2 Name: Not reported  
TSDf EPA ID: CAL000113451  
Trans Name: Not reported  
TSDf Alt EPA ID: Not reported  
TSDf Alt Name: Not reported  
CA Waste Code: 343 - Unspecified organic liquid mixture  
RCRA Code: Not reported  
Disposal Method: R01 - Recycler  
Quantity Tons: 0.238  
Waste Quantity: 70  
Quantity Unit: G  
Additional Code 1: Not reported  
Additional Code 2: Not reported  
Additional Code 3: Not reported  
Additional Code 4: Not reported  
Additional Code 5: Not reported

Shipment Date: 20001013  
Creation Date: 12/8/2000 0:00:00  
Receipt Date: 20001013  
Manifest ID: 20515124  
Trans EPA ID: CAL000113451  
Trans Name: Not reported  
Trans 2 EPA ID: Not reported  
Trans 2 Name: Not reported  
TSDf EPA ID: CAL000113451  
Trans Name: Not reported  
TSDf Alt EPA ID: CAL000113451  
TSDf Alt Name: Not reported  
CA Waste Code: 343 - Unspecified organic liquid mixture  
RCRA Code: Not reported  
Disposal Method: R01 - Recycler  
Quantity Tons: 0.238  
Waste Quantity: 70  
Quantity Unit: G  
Additional Code 1: Not reported  
Additional Code 2: Not reported  
Additional Code 3: Not reported  
Additional Code 4: Not reported  
Additional Code 5: Not reported

Shipment Date: 20000831  
Creation Date: 10/23/2000 0:00:00  
Receipt Date: 20000831  
Manifest ID: 20472755  
Trans EPA ID: CAL000113451  
Trans Name: Not reported  
Trans 2 EPA ID: Not reported  
Trans 2 Name: Not reported  
TSDf EPA ID: CAL000113451  
Trans Name: Not reported  
TSDf Alt EPA ID: CAL000113451  
TSDf Alt Name: Not reported  
CA Waste Code: 343 - Unspecified organic liquid mixture  
RCRA Code: Not reported  
Disposal Method: R01 - Recycler

Map ID  
Direction  
Distance  
Elevation

MAP FINDINGS

Site

Database(s)

EDR ID Number  
EPA ID Number

**INDEPENDENT REPAIR (Continued)**

**1000209522**

Quantity Tons:	0.255
Waste Quantity:	75
Quantity Unit:	G
Additional Code 1:	Not reported
Additional Code 2:	Not reported
Additional Code 3:	Not reported
Additional Code 4:	Not reported
Additional Code 5:	Not reported
Shipment Date:	20000721
Creation Date:	9/11/2000 0:00:00
Receipt Date:	20000721
Manifest ID:	96733081
Trans EPA ID:	CAL000113451
Trans Name:	Not reported
Trans 2 EPA ID:	Not reported
Trans 2 Name:	Not reported
TSDf EPA ID:	CAL000113451
Trans Name:	Not reported
TSDf Alt EPA ID:	CAL000113451
TSDf Alt Name:	Not reported
CA Waste Code:	343 - Unspecified organic liquid mixture
RCRA Code:	Not reported
Disposal Method:	R01 - Recycler
Quantity Tons:	0.255
Waste Quantity:	75
Quantity Unit:	G
Additional Code 1:	Not reported
Additional Code 2:	Not reported
Additional Code 3:	Not reported
Additional Code 4:	Not reported
Additional Code 5:	Not reported
Shipment Date:	20000602
Creation Date:	8/1/2000 0:00:00
Receipt Date:	20000602
Manifest ID:	99447035
Trans EPA ID:	CAL000113451
Trans Name:	Not reported
Trans 2 EPA ID:	Not reported
Trans 2 Name:	Not reported
TSDf EPA ID:	CAL000113451
Trans Name:	Not reported
TSDf Alt EPA ID:	CAL000113451
TSDf Alt Name:	Not reported
CA Waste Code:	343 - Unspecified organic liquid mixture
RCRA Code:	Not reported
Disposal Method:	R01 - Recycler
Quantity Tons:	0.272
Waste Quantity:	80
Quantity Unit:	G
Additional Code 1:	Not reported
Additional Code 2:	Not reported
Additional Code 3:	Not reported
Additional Code 4:	Not reported
Additional Code 5:	Not reported

Map ID  
Direction  
Distance  
Elevation

MAP FINDINGS

Site

Database(s)

EDR ID Number  
EPA ID Number

**INDEPENDENT REPAIR (Continued)**

**1000209522**

Shipment Date: 20000418  
Creation Date: 6/21/2000 0:00:00  
Receipt Date: 20000418  
Manifest ID: 99452573  
Trans EPA ID: CAL000113451  
Trans Name: Not reported  
Trans 2 EPA ID: Not reported  
Trans 2 Name: Not reported  
TSDf EPA ID: CAL000113451  
Trans Name: Not reported  
TSDf Alt EPA ID: CAL000113451  
TSDf Alt Name: Not reported  
CA Waste Code: 343 - Unspecified organic liquid mixture  
RCRA Code: Not reported  
Disposal Method: R01 - Recycler  
Quantity Tons: 0.289  
Waste Quantity: 85  
Quantity Unit: G  
Additional Code 1: Not reported  
Additional Code 2: Not reported  
Additional Code 3: Not reported  
Additional Code 4: Not reported  
Additional Code 5: Not reported

Shipment Date: 20000229  
Creation Date: 4/28/2000 0:00:00  
Receipt Date: 20000229  
Manifest ID: 99446114  
Trans EPA ID: CAL000113451  
Trans Name: Not reported  
Trans 2 EPA ID: Not reported  
Trans 2 Name: Not reported  
TSDf EPA ID: CAL000113451  
Trans Name: Not reported  
TSDf Alt EPA ID: CAL000113451  
TSDf Alt Name: Not reported  
CA Waste Code: 343 - Unspecified organic liquid mixture  
RCRA Code: Not reported  
Disposal Method: R01 - Recycler  
Quantity Tons: 0.204  
Waste Quantity: 60  
Quantity Unit: G  
Additional Code 1: Not reported  
Additional Code 2: Not reported  
Additional Code 3: Not reported  
Additional Code 4: Not reported  
Additional Code 5: Not reported

Shipment Date: 20000126  
Creation Date: 3/7/2000 0:00:00  
Receipt Date: 20000126  
Manifest ID: 99446784  
Trans EPA ID: CAD009452657  
Trans Name: Not reported  
Trans 2 EPA ID: Not reported  
Trans 2 Name: Not reported  
TSDf EPA ID: CAD009452657



Map ID  
Direction  
Distance  
Elevation

MAP FINDINGS

Site

Database(s)

EDR ID Number  
EPA ID Number

**INDEPENDENT REPAIR (Continued)**

**1000209522**

Trans Name: Not reported  
TSDf Alt EPA ID: CAD009452657  
TSDf Alt Name: Not reported  
CA Waste Code: 343 - Unspecified organic liquid mixture  
RCRA Code: Not reported  
Disposal Method: R01 - Recycler  
Quantity Tons: 0.17  
Waste Quantity: 50  
Quantity Unit: G  
Additional Code 1: Not reported  
Additional Code 2: Not reported  
Additional Code 3: Not reported  
Additional Code 4: Not reported  
Additional Code 5: Not reported

Additional Info:

Year: 2006  
Gen EPA ID: CAD981449986

Shipment Date: 20061205  
Creation Date: 7/13/2007 18:30:28  
Receipt Date: 20061205  
Manifest ID: 001322312JJK  
Trans EPA ID: CAD009452657  
Trans Name: ROMIC ENVIRONMENTAL SERVICES  
Trans 2 EPA ID: Not reported  
Trans 2 Name: Not reported  
TSDf EPA ID: CAL000113451  
Trans Name: ROMIC ENVIRONMENTAL SERVICES  
TSDf Alt EPA ID: Not reported  
TSDf Alt Name: Not reported  
CA Waste Code: 343 - Unspecified organic liquid mixture  
RCRA Code: Not reported  
Disposal Method: - Not reported  
Quantity Tons: 0.221  
Waste Quantity: 65  
Quantity Unit: G  
Additional Code 1: Not reported  
Additional Code 2: Not reported  
Additional Code 3: Not reported  
Additional Code 4: Not reported  
Additional Code 5: Not reported

Shipment Date: 20061103  
Creation Date: 7/6/2007 18:30:05  
Receipt Date: 20061103  
Manifest ID: 001322372JJK  
Trans EPA ID: CAD009452657  
Trans Name: ROMIC ENVIRONMENTAL SERVICES  
Trans 2 EPA ID: Not reported  
Trans 2 Name: Not reported  
TSDf EPA ID: CAL000113451  
Trans Name: ROMIC ENVIRONMENTAL SERVICES  
TSDf Alt EPA ID: Not reported  
TSDf Alt Name: Not reported  
CA Waste Code: 343 - Unspecified organic liquid mixture  
RCRA Code: Not reported

Map ID  
Direction  
Distance  
Elevation

MAP FINDINGS

Site

Database(s)

EDR ID Number  
EPA ID Number

**INDEPENDENT REPAIR (Continued)**

**1000209522**

Disposal Method:	01 - Not reported
Quantity Tons:	0.204
Waste Quantity:	60
Quantity Unit:	G
Additional Code 1:	Not reported
Additional Code 2:	Not reported
Additional Code 3:	Not reported
Additional Code 4:	Not reported
Additional Code 5:	Not reported
Shipment Date:	20060905
Creation Date:	6/29/2007 18:30:33
Receipt Date:	20060905
Manifest ID:	001322028JJK
Trans EPA ID:	CAD009452657
Trans Name:	ROMIC ENVIRONMENTAL SERVICES
Trans 2 EPA ID:	Not reported
Trans 2 Name:	Not reported
TSDF EPA ID:	CAL000113451
Trans Name:	ROMIC ENVIRONMENTAL SERVICES
TSDF Alt EPA ID:	Not reported
TSDF Alt Name:	Not reported
CA Waste Code:	343 - Unspecified organic liquid mixture
RCRA Code:	Not reported
Disposal Method:	- Not reported
Quantity Tons:	0.289
Waste Quantity:	85
Quantity Unit:	G
Additional Code 1:	Not reported
Additional Code 2:	Not reported
Additional Code 3:	Not reported
Additional Code 4:	Not reported
Additional Code 5:	Not reported
Shipment Date:	20060628
Creation Date:	9/14/2006 18:39:29
Receipt Date:	20060628
Manifest ID:	24465165
Trans EPA ID:	CAD009452657
Trans Name:	ROMIC ENVIRONMENTAL SERVICES
Trans 2 EPA ID:	Not reported
Trans 2 Name:	Not reported
TSDF EPA ID:	CAL000113451
Trans Name:	ROMIC ENVIRONMENTAL SERVICES
TSDF Alt EPA ID:	CAL000113451
TSDF Alt Name:	Not reported
CA Waste Code:	343 - Unspecified organic liquid mixture
RCRA Code:	Not reported
Disposal Method:	R01 - Recycler
Quantity Tons:	0.204
Waste Quantity:	60
Quantity Unit:	G
Additional Code 1:	Not reported
Additional Code 2:	Not reported
Additional Code 3:	Not reported
Additional Code 4:	Not reported
Additional Code 5:	Not reported

Map ID  
Direction  
Distance  
Elevation

MAP FINDINGS

Site

Database(s)

EDR ID Number  
EPA ID Number

**INDEPENDENT REPAIR (Continued)**

**1000209522**

Shipment Date: 20060505  
Creation Date: 8/4/2006 18:31:20  
Receipt Date: 20060505  
Manifest ID: 24465121  
Trans EPA ID: CAD009452657  
Trans Name: ROMIC ENVIRONMENTAL SERVICES  
Trans 2 EPA ID: Not reported  
Trans 2 Name: Not reported  
TSDf EPA ID: CAL000113451  
Trans Name: ROMIC ENVIRONMENTAL SERVICES  
TSDf Alt EPA ID: CAL000113451  
TSDf Alt Name: Not reported  
CA Waste Code: 343 - Unspecified organic liquid mixture  
RCRA Code: Not reported  
Disposal Method: R01 - Recycler  
Quantity Tons: 0.17  
Waste Quantity: 50  
Quantity Unit: G  
Additional Code 1: Not reported  
Additional Code 2: Not reported  
Additional Code 3: Not reported  
Additional Code 4: Not reported  
Additional Code 5: Not reported

Shipment Date: 20060307  
Creation Date: 7/5/2006 12:02:53  
Receipt Date: 20060307  
Manifest ID: 24465570  
Trans EPA ID: CAD009452657  
Trans Name: ROMIC ENVIRONMENTAL SERVICES  
Trans 2 EPA ID: Not reported  
Trans 2 Name: Not reported  
TSDf EPA ID: CAD009452657  
Trans Name: ROMIC ENVIRONMENTAL SERVICES  
TSDf Alt EPA ID: CAD009452657  
TSDf Alt Name: Not reported  
CA Waste Code: 343 - Unspecified organic liquid mixture  
RCRA Code: Not reported  
Disposal Method: R01 - Recycler  
Quantity Tons: 0.204  
Waste Quantity: 60  
Quantity Unit: G  
Additional Code 1: Not reported  
Additional Code 2: Not reported  
Additional Code 3: Not reported  
Additional Code 4: Not reported  
Additional Code 5: Not reported

Shipment Date: 20060119  
Creation Date: 6/22/2006 18:32:03  
Receipt Date: 20060119  
Manifest ID: 24465515  
Trans EPA ID: CAL000113451  
Trans Name: ROMIC ENVIRONMENTAL SERVICES  
Trans 2 EPA ID: Not reported  
Trans 2 Name: Not reported  
TSDf EPA ID: CAL000113451

Map ID  
Direction  
Distance  
Elevation

MAP FINDINGS

Site

Database(s)

EDR ID Number  
EPA ID Number

**INDEPENDENT REPAIR (Continued)**

**1000209522**

Trans Name: ROMIC ENVIRONMENTAL SERVICES  
TSDf Alt EPA ID: CAL000113451  
TSDf Alt Name: Not reported  
CA Waste Code: 343 - Unspecified organic liquid mixture  
RCRA Code: Not reported  
Disposal Method: R01 - Recycler  
Quantity Tons: 0.289  
Waste Quantity: 85  
Quantity Unit: G  
Additional Code 1: Not reported  
Additional Code 2: Not reported  
Additional Code 3: Not reported  
Additional Code 4: Not reported  
Additional Code 5: Not reported

Additional Info:

Year: 1995  
Gen EPA ID: CAD981449986

Shipment Date: 19951221  
Creation Date: 9/18/1996 0:00:00  
Receipt Date: 19951227  
Manifest ID: 95772519  
Trans EPA ID: ILD984908202  
Trans Name: Not reported  
Trans 2 EPA ID: ILD984908202  
Trans 2 Name: Not reported  
TSDf EPA ID: CAD093459485  
Trans Name: Not reported  
TSDf Alt EPA ID: CAD093459485  
TSDf Alt Name: Not reported  
CA Waste Code: 214 - Unspecified solvent mixture  
RCRA Code: D039  
Disposal Method: H01 - Transfer Station  
Quantity Tons: 0.0144  
Waste Quantity: 4  
Quantity Unit: G  
Additional Code 1: Not reported  
Additional Code 2: Not reported  
Additional Code 3: Not reported  
Additional Code 4: Not reported  
Additional Code 5: Not reported

Shipment Date: 19951120  
Creation Date: 7/26/1996 0:00:00  
Receipt Date: 19951120  
Manifest ID: 95322022  
Trans EPA ID: CAD981694664  
Trans Name: Not reported  
Trans 2 EPA ID: Not reported  
Trans 2 Name: Not reported  
TSDf EPA ID: CAL000113451  
Trans Name: Not reported  
TSDf Alt EPA ID: Not reported  
TSDf Alt Name: Not reported  
CA Waste Code: 343 - Unspecified organic liquid mixture  
RCRA Code: Not reported

Map ID  
Direction  
Distance  
Elevation

MAP FINDINGS

Site

Database(s)

EDR ID Number  
EPA ID Number

**INDEPENDENT REPAIR (Continued)**

**1000209522**

Disposal Method:	H01 - Transfer Station
Quantity Tons:	0.34
Waste Quantity:	100
Quantity Unit:	G
Additional Code 1:	Not reported
Additional Code 2:	Not reported
Additional Code 3:	Not reported
Additional Code 4:	Not reported
Additional Code 5:	Not reported
Shipment Date:	19950927
Creation Date:	7/26/1996 0:00:00
Receipt Date:	19950929
Manifest ID:	95509690
Trans EPA ID:	ILD984908202
Trans Name:	Not reported
Trans 2 EPA ID:	ILD984908202
Trans 2 Name:	Not reported
TSDf EPA ID:	CAD093459485
Trans Name:	Not reported
TSDf Alt EPA ID:	Not reported
TSDf Alt Name:	Not reported
CA Waste Code:	214 - Unspecified solvent mixture
RCRA Code:	D039
Disposal Method:	H01 - Transfer Station
Quantity Tons:	0.0144
Waste Quantity:	4
Quantity Unit:	G
Additional Code 1:	Not reported
Additional Code 2:	Not reported
Additional Code 3:	Not reported
Additional Code 4:	Not reported
Additional Code 5:	Not reported
Shipment Date:	19950920
Creation Date:	7/26/1996 0:00:00
Receipt Date:	19950920
Manifest ID:	95320584
Trans EPA ID:	CAD981694664
Trans Name:	Not reported
Trans 2 EPA ID:	Not reported
Trans 2 Name:	Not reported
TSDf EPA ID:	CAL000113451
Trans Name:	Not reported
TSDf Alt EPA ID:	Not reported
TSDf Alt Name:	Not reported
CA Waste Code:	343 - Unspecified organic liquid mixture
RCRA Code:	Not reported
Disposal Method:	H01 - Transfer Station
Quantity Tons:	0.34
Waste Quantity:	100
Quantity Unit:	G
Additional Code 1:	Not reported
Additional Code 2:	Not reported
Additional Code 3:	Not reported
Additional Code 4:	Not reported
Additional Code 5:	Not reported

Map ID  
Direction  
Distance  
Elevation

MAP FINDINGS

Site

Database(s)

EDR ID Number  
EPA ID Number

**INDEPENDENT REPAIR (Continued)**

**1000209522**

Shipment Date: 19950726  
Creation Date: 4/2/1996 0:00:00  
Receipt Date: 19950725  
Manifest ID: 93407896  
Trans EPA ID: CAD981694664  
Trans Name: Not reported  
Trans 2 EPA ID: Not reported  
Trans 2 Name: Not reported  
TSDf EPA ID: CAL000113451  
Trans Name: Not reported  
TSDf Alt EPA ID: CAL000113451  
TSDf Alt Name: Not reported  
CA Waste Code: 343 - Unspecified organic liquid mixture  
RCRA Code: Not reported  
Disposal Method: H01 - Transfer Station  
Quantity Tons: 0.34  
Waste Quantity: 100  
Quantity Unit: G  
Additional Code 1: Not reported  
Additional Code 2: Not reported  
Additional Code 3: Not reported  
Additional Code 4: Not reported  
Additional Code 5: Not reported

Shipment Date: 19950629  
Creation Date: 4/2/1996 0:00:00  
Receipt Date: 19950710  
Manifest ID: 95521914  
Trans EPA ID: ILD984908202  
Trans Name: Not reported  
Trans 2 EPA ID: ILD984908202  
Trans 2 Name: Not reported  
TSDf EPA ID: CAD093459485  
Trans Name: Not reported  
TSDf Alt EPA ID: CAD093459485  
TSDf Alt Name: Not reported  
CA Waste Code: 214 - Unspecified solvent mixture  
RCRA Code: D039  
Disposal Method: H01 - Transfer Station  
Quantity Tons: 0.0144  
Waste Quantity: 4  
Quantity Unit: G  
Additional Code 1: Not reported  
Additional Code 2: Not reported  
Additional Code 3: Not reported  
Additional Code 4: Not reported  
Additional Code 5: Not reported

Shipment Date: 19950607  
Creation Date: 4/2/1996 0:00:00  
Receipt Date: 19950607  
Manifest ID: 95322634  
Trans EPA ID: CAD981694664  
Trans Name: Not reported  
Trans 2 EPA ID: Not reported  
Trans 2 Name: Not reported  
TSDf EPA ID: CAL000113451



Map ID  
Direction  
Distance  
Elevation

MAP FINDINGS

Site

Database(s)

EDR ID Number  
EPA ID Number

**INDEPENDENT REPAIR (Continued)**

**1000209522**

Trans Name: Not reported  
TSDf Alt EPA ID: CAL000113451  
TSDf Alt Name: Not reported  
CA Waste Code: 343 - Unspecified organic liquid mixture  
RCRA Code: Not reported  
Disposal Method: H01 - Transfer Station  
Quantity Tons: 0.34  
Waste Quantity: 100  
Quantity Unit: G  
Additional Code 1: Not reported  
Additional Code 2: Not reported  
Additional Code 3: Not reported  
Additional Code 4: Not reported  
Additional Code 5: Not reported

Shipment Date: 19950428  
Creation Date: 4/2/1996 0:00:00  
Receipt Date: 19950501  
Manifest ID: 95321802  
Trans EPA ID: CAD981694664  
Trans Name: Not reported  
Trans 2 EPA ID: Not reported  
Trans 2 Name: Not reported  
TSDf EPA ID: CAL000113451  
Trans Name: Not reported  
TSDf Alt EPA ID: CAL000113451  
TSDf Alt Name: Not reported  
CA Waste Code: 343 - Unspecified organic liquid mixture  
RCRA Code: Not reported  
Disposal Method: H01 - Transfer Station  
Quantity Tons: 0.323  
Waste Quantity: 95  
Quantity Unit: G  
Additional Code 1: Not reported  
Additional Code 2: Not reported  
Additional Code 3: Not reported  
Additional Code 4: Not reported  
Additional Code 5: Not reported

Shipment Date: 19950309  
Creation Date: 3/29/1996 0:00:00  
Receipt Date: 19950309  
Manifest ID: 95320884  
Trans EPA ID: CAD981694664  
Trans Name: Not reported  
Trans 2 EPA ID: Not reported  
Trans 2 Name: Not reported  
TSDf EPA ID: CAL000113451  
Trans Name: Not reported  
TSDf Alt EPA ID: CAL000113451  
TSDf Alt Name: Not reported  
CA Waste Code: 343 - Unspecified organic liquid mixture  
RCRA Code: Not reported  
Disposal Method: H01 - Transfer Station  
Quantity Tons: 0.34  
Waste Quantity: 100  
Quantity Unit: G

Map ID  
Direction  
Distance  
Elevation

MAP FINDINGS

Site

Database(s)

EDR ID Number  
EPA ID Number

**INDEPENDENT REPAIR (Continued)**

**1000209522**

Additional Code 1:	Not reported
Additional Code 2:	Not reported
Additional Code 3:	Not reported
Additional Code 4:	Not reported
Additional Code 5:	Not reported
Shipment Date:	19950118
Creation Date:	3/28/1996 0:00:00
Receipt Date:	19950119
Manifest ID:	93405253
Trans EPA ID:	CAD981694664
Trans Name:	Not reported
Trans 2 EPA ID:	Not reported
Trans 2 Name:	Not reported
TSDf EPA ID:	CAL000113451
Trans Name:	Not reported
TSDf Alt EPA ID:	Not reported
TSDf Alt Name:	Not reported
CA Waste Code:	343 - Unspecified organic liquid mixture
RCRA Code:	Not reported
Disposal Method:	H01 - Transfer Station
Quantity Tons:	0.272
Waste Quantity:	80
Quantity Unit:	G
Additional Code 1:	Not reported
Additional Code 2:	Not reported
Additional Code 3:	Not reported
Additional Code 4:	Not reported
Additional Code 5:	Not reported
Additional Info:	
Year:	2007
Gen EPA ID:	CAD981449986
Shipment Date:	20070822
Creation Date:	11/5/2007 18:30:51
Receipt Date:	20070830
Manifest ID:	000191214GBF
Trans EPA ID:	CAD050099696
Trans Name:	LEACH OIL COMPANY INC
Trans 2 EPA ID:	Not reported
Trans 2 Name:	Not reported
TSDf EPA ID:	CAD097030993
Trans Name:	US FILTER SERVICES CA INC
TSDf Alt EPA ID:	Not reported
TSDf Alt Name:	Not reported
CA Waste Code:	352 - Other organic solids
RCRA Code:	Not reported
Disposal Method:	H135 - Discharge To Sewer/Potw Or Npdes(With Prior Storage--With Or Without Treatment)
Quantity Tons:	0.125
Waste Quantity:	250
Quantity Unit:	P
Additional Code 1:	Not reported
Additional Code 2:	Not reported
Additional Code 3:	Not reported
Additional Code 4:	Not reported

Map ID  
Direction  
Distance  
Elevation

MAP FINDINGS

Site

Database(s)

EDR ID Number  
EPA ID Number

**INDEPENDENT REPAIR (Continued)**

**1000209522**

Additional Code 5:	Not reported
Shipment Date:	20070706
Creation Date:	1/8/2008 18:31:19
Receipt Date:	20070706
Manifest ID:	001986150JJK
Trans EPA ID:	CAD009452657
Trans Name:	ROMIC ENVIRONMENTAL SERVICES
Trans 2 EPA ID:	Not reported
Trans 2 Name:	Not reported
TSDf EPA ID:	CAL000113451
Trans Name:	ROMIC ENVIRONMENTAL SERVICES
TSDf Alt EPA ID:	Not reported
TSDf Alt Name:	Not reported
CA Waste Code:	343 - Unspecified organic liquid mixture
RCRA Code:	Not reported
Disposal Method:	01 - Not reported
Quantity Tons:	0.136
Waste Quantity:	40
Quantity Unit:	G
Additional Code 1:	Not reported
Additional Code 2:	Not reported
Additional Code 3:	Not reported
Additional Code 4:	Not reported
Additional Code 5:	Not reported
Shipment Date:	20070522
Creation Date:	12/20/2007 18:30:27
Receipt Date:	20070522
Manifest ID:	001986035JJK
Trans EPA ID:	CAD009452657
Trans Name:	ROMIC ENVIRONMENTAL SERVICES
Trans 2 EPA ID:	Not reported
Trans 2 Name:	Not reported
TSDf EPA ID:	CAL000113451
Trans Name:	ROMIC ENVIRONMENTAL SERVICES
TSDf Alt EPA ID:	Not reported
TSDf Alt Name:	Not reported
CA Waste Code:	343 - Unspecified organic liquid mixture
RCRA Code:	Not reported
Disposal Method:	01 - Not reported
Quantity Tons:	0.221
Waste Quantity:	65
Quantity Unit:	G
Additional Code 1:	Not reported
Additional Code 2:	Not reported
Additional Code 3:	Not reported
Additional Code 4:	Not reported
Additional Code 5:	Not reported
Shipment Date:	20070327
Creation Date:	9/20/2007 18:30:16
Receipt Date:	20070327
Manifest ID:	001981813JJK
Trans EPA ID:	CAD009452657
Trans Name:	ROMIC ENVIRONMENTAL SERVICES
Trans 2 EPA ID:	Not reported

Map ID  
Direction  
Distance  
Elevation

MAP FINDINGS

Site

Database(s)

EDR ID Number  
EPA ID Number

**INDEPENDENT REPAIR (Continued)**

**1000209522**

Trans 2 Name: Not reported  
TSDf EPA ID: CAL000113451  
Trans Name: ROMIC ENVIRONMENTAL SERVICES  
TSDf Alt EPA ID: Not reported  
TSDf Alt Name: Not reported  
CA Waste Code: 343 - Unspecified organic liquid mixture  
RCRA Code: Not reported  
Disposal Method: - Not reported  
Quantity Tons: 0.221  
Waste Quantity: 65  
Quantity Unit: G  
Additional Code 1: Not reported  
Additional Code 2: Not reported  
Additional Code 3: Not reported  
Additional Code 4: Not reported  
Additional Code 5: Not reported

Shipment Date: 20070213  
Creation Date: 10/8/2007 18:30:25  
Receipt Date: 20070213  
Manifest ID: 001320191JJK  
Trans EPA ID: CAD009452657  
Trans Name: ROMIC ENVIRONMENTAL SERVICES  
Trans 2 EPA ID: Not reported  
Trans 2 Name: Not reported  
TSDf EPA ID: CAL000113451  
Trans Name: ROMIC ENVIRONMENTAL SERVICES  
TSDf Alt EPA ID: Not reported  
TSDf Alt Name: Not reported  
CA Waste Code: 343 - Unspecified organic liquid mixture  
RCRA Code: Not reported  
Disposal Method: 01 - Not reported  
Quantity Tons: 0.272  
Waste Quantity: 80  
Quantity Unit: G  
Additional Code 1: Not reported  
Additional Code 2: Not reported  
Additional Code 3: Not reported  
Additional Code 4: Not reported  
Additional Code 5: Not reported

Additional Info:  
Year: 1994  
Gen EPA ID: CAD981449986

Shipment Date: 19941209  
Creation Date: 3/28/1996 0:00:00  
Receipt Date: 19941212  
Manifest ID: 93405384  
Trans EPA ID: CAD981694664  
Trans Name: Not reported  
Trans 2 EPA ID: Not reported  
Trans 2 Name: Not reported  
TSDf EPA ID: CAL000113451  
Trans Name: Not reported  
TSDf Alt EPA ID: CAL000113451  
TSDf Alt Name: Not reported

Map ID  
Direction  
Distance  
Elevation

MAP FINDINGS

Site

Database(s)

EDR ID Number  
EPA ID Number

**INDEPENDENT REPAIR (Continued)**

**1000209522**

CA Waste Code: 343 - Unspecified organic liquid mixture  
RCRA Code: Not reported  
Disposal Method: H01 - Transfer Station  
Quantity Tons: 0.34  
Waste Quantity: 100  
Quantity Unit: G  
Additional Code 1: Not reported  
Additional Code 2: Not reported  
Additional Code 3: Not reported  
Additional Code 4: Not reported  
Additional Code 5: Not reported

Shipment Date: 19941013  
Creation Date: 3/26/1996 0:00:00  
Receipt Date: 19941013  
Manifest ID: 93406443  
Trans EPA ID: CAD981694664  
Trans Name: Not reported  
Trans 2 EPA ID: Not reported  
Trans 2 Name: Not reported  
TSDf EPA ID: CAL000113451  
Trans Name: Not reported  
TSDf Alt EPA ID: Not reported  
TSDf Alt Name: Not reported  
CA Waste Code: 343 - Unspecified organic liquid mixture  
RCRA Code: Not reported  
Disposal Method: H01 - Transfer Station  
Quantity Tons: 0.374  
Waste Quantity: 110  
Quantity Unit: G  
Additional Code 1: Not reported  
Additional Code 2: Not reported  
Additional Code 3: Not reported  
Additional Code 4: Not reported  
Additional Code 5: Not reported

Shipment Date: 19940824  
Creation Date: 3/26/1996 0:00:00  
Receipt Date: 19940825  
Manifest ID: 93402457  
Trans EPA ID: CAD981694664  
Trans Name: Not reported  
Trans 2 EPA ID: Not reported  
Trans 2 Name: Not reported  
TSDf EPA ID: CAL000113451  
Trans Name: Not reported  
TSDf Alt EPA ID: CAL000113451  
TSDf Alt Name: Not reported  
CA Waste Code: 343 - Unspecified organic liquid mixture  
RCRA Code: Not reported  
Disposal Method: H01 - Transfer Station  
Quantity Tons: 0.374  
Waste Quantity: 110  
Quantity Unit: G  
Additional Code 1: Not reported  
Additional Code 2: Not reported  
Additional Code 3: Not reported

Map ID  
Direction  
Distance  
Elevation

MAP FINDINGS

Site

Database(s)

EDR ID Number  
EPA ID Number

**INDEPENDENT REPAIR (Continued)**

**1000209522**

Additional Code 4:	Not reported
Additional Code 5:	Not reported
Shipment Date:	19940627
Creation Date:	3/26/1996 0:00:00
Receipt Date:	19940627
Manifest ID:	93404099
Trans EPA ID:	CAD981694664
Trans Name:	Not reported
Trans 2 EPA ID:	Not reported
Trans 2 Name:	Not reported
TSDf EPA ID:	CAL000113451
Trans Name:	Not reported
TSDf Alt EPA ID:	CAL000113451
TSDf Alt Name:	Not reported
CA Waste Code:	343 - Unspecified organic liquid mixture
RCRA Code:	Not reported
Disposal Method:	H01 - Transfer Station
Quantity Tons:	0.272
Waste Quantity:	80
Quantity Unit:	G
Additional Code 1:	Not reported
Additional Code 2:	Not reported
Additional Code 3:	Not reported
Additional Code 4:	Not reported
Additional Code 5:	Not reported
Shipment Date:	19940510
Creation Date:	3/25/1996 0:00:00
Receipt Date:	19940510
Manifest ID:	93081666
Trans EPA ID:	CAD981694664
Trans Name:	Not reported
Trans 2 EPA ID:	Not reported
Trans 2 Name:	Not reported
TSDf EPA ID:	CAL000113451
Trans Name:	Not reported
TSDf Alt EPA ID:	Not reported
TSDf Alt Name:	Not reported
CA Waste Code:	343 - Unspecified organic liquid mixture
RCRA Code:	Not reported
Disposal Method:	H01 - Transfer Station
Quantity Tons:	0.085
Waste Quantity:	25
Quantity Unit:	G
Additional Code 1:	Not reported
Additional Code 2:	Not reported
Additional Code 3:	Not reported
Additional Code 4:	Not reported
Additional Code 5:	Not reported
Shipment Date:	19940427
Creation Date:	3/25/1996 0:00:00
Receipt Date:	19940427
Manifest ID:	93077123
Trans EPA ID:	CAD981694664
Trans Name:	Not reported

Map ID  
Direction  
Distance  
Elevation

MAP FINDINGS

Site

Database(s)

EDR ID Number  
EPA ID Number

**INDEPENDENT REPAIR (Continued)**

**1000209522**

Trans 2 EPA ID: Not reported  
Trans 2 Name: Not reported  
TSDf EPA ID: CAL000113451  
Trans Name: Not reported  
TSDf Alt EPA ID: CAL000113451  
TSDf Alt Name: Not reported  
CA Waste Code: 343 - Unspecified organic liquid mixture  
RCRA Code: Not reported  
Disposal Method: H01 - Transfer Station  
Quantity Tons: 0.34  
Waste Quantity: 100  
Quantity Unit: G  
Additional Code 1: Not reported  
Additional Code 2: Not reported  
Additional Code 3: Not reported  
Additional Code 4: Not reported  
Additional Code 5: Not reported

Shipment Date: 19940307  
Creation Date: 9/14/1995 0:00:00  
Receipt Date: Not reported  
Manifest ID: 93077537  
Trans EPA ID: CAD981694664  
Trans Name: Not reported  
Trans 2 EPA ID: Not reported  
Trans 2 Name: Not reported  
TSDf EPA ID: CAL000113451  
Trans Name: Not reported  
TSDf Alt EPA ID: Not reported  
TSDf Alt Name: Not reported  
CA Waste Code: 343 - Unspecified organic liquid mixture  
RCRA Code: Not reported  
Disposal Method: - Not reported  
Quantity Tons: 0.34  
Waste Quantity: 100  
Quantity Unit: G  
Additional Code 1: Not reported  
Additional Code 2: Not reported  
Additional Code 3: Not reported  
Additional Code 4: Not reported  
Additional Code 5: Not reported

Shipment Date: 19940112  
Creation Date: 9/14/1995 0:00:00  
Receipt Date: 19940112  
Manifest ID: 93162346  
Trans EPA ID: CAD981694664  
Trans Name: Not reported  
Trans 2 EPA ID: Not reported  
Trans 2 Name: Not reported  
TSDf EPA ID: CAL000113451  
Trans Name: Not reported  
TSDf Alt EPA ID: CAL000113451  
TSDf Alt Name: Not reported  
CA Waste Code: 343 - Unspecified organic liquid mixture  
RCRA Code: Not reported  
Disposal Method: H01 - Transfer Station



Map ID  
Direction  
Distance  
Elevation

MAP FINDINGS

Site

Database(s)

EDR ID Number  
EPA ID Number

**INDEPENDENT REPAIR (Continued)**

**1000209522**

Quantity Tons: 0.374  
Waste Quantity: 110  
Quantity Unit: G  
Additional Code 1: Not reported  
Additional Code 2: Not reported  
Additional Code 3: Not reported  
Additional Code 4: Not reported  
Additional Code 5: Not reported

Additional Info:

Year: 2017  
Gen EPA ID: CAD981449986

Shipment Date: 20170531  
Creation Date: 7/16/2018 18:30:53  
Receipt Date: 20170608  
Manifest ID: 005793927SKS  
Trans EPA ID: TXR000081205  
Trans Name: SAFETY-KLEEN SYSTEMS INC  
Trans 2 EPA ID: MAD039322250  
Trans 2 Name: CLEAN HARBOR'S  
TSDf EPA ID: AZR000003681  
Trans Name: THERMO FLUIDS INC  
TSDf Alt EPA ID: Not reported  
TSDf Alt Name: Not reported  
CA Waste Code: 223 - Unspecified oil-containing waste  
RCRA Code: Not reported  
Disposal Method: H039 - Other Recovery Of Reclamation For Reuse Including Acid  
Regeneration, Organics Recovery Ect

Quantity Tons: 0.175  
Waste Quantity: 350  
Quantity Unit: P  
Additional Code 1: Not reported  
Additional Code 2: Not reported  
Additional Code 3: Not reported  
Additional Code 4: Not reported  
Additional Code 5: Not reported

Additional Info:

Year: 1999  
Gen EPA ID: CAD981449986

Shipment Date: 19991228  
Creation Date: 2/28/2000 0:00:00  
Receipt Date: 19991228  
Manifest ID: 99446433  
Trans EPA ID: CAD009452657  
Trans Name: Not reported  
Trans 2 EPA ID: Not reported  
Trans 2 Name: Not reported  
TSDf EPA ID: CAD009452657  
Trans Name: Not reported  
TSDf Alt EPA ID: CAD009452657  
TSDf Alt Name: Not reported  
CA Waste Code: 343 - Unspecified organic liquid mixture  
RCRA Code: Not reported

Map ID  
Direction  
Distance  
Elevation

MAP FINDINGS

Site

Database(s)

EDR ID Number  
EPA ID Number

**INDEPENDENT REPAIR (Continued)**

**1000209522**

Disposal Method:	R01 - Recycler
Quantity Tons:	0.17
Waste Quantity:	50
Quantity Unit:	G
Additional Code 1:	Not reported
Additional Code 2:	Not reported
Additional Code 3:	Not reported
Additional Code 4:	Not reported
Additional Code 5:	Not reported
Shipment Date:	19991201
Creation Date:	1/19/2000 0:00:00
Receipt Date:	19991201
Manifest ID:	97427878
Trans EPA ID:	CAD009452657
Trans Name:	Not reported
Trans 2 EPA ID:	Not reported
Trans 2 Name:	Not reported
TSDf EPA ID:	CAD009452657
Trans Name:	Not reported
TSDf Alt EPA ID:	CAD009452657
TSDf Alt Name:	Not reported
CA Waste Code:	343 - Unspecified organic liquid mixture
RCRA Code:	Not reported
Disposal Method:	R01 - Recycler
Quantity Tons:	0.153
Waste Quantity:	45
Quantity Unit:	G
Additional Code 1:	Not reported
Additional Code 2:	Not reported
Additional Code 3:	Not reported
Additional Code 4:	Not reported
Additional Code 5:	Not reported
Shipment Date:	19991101
Creation Date:	1/4/2000 0:00:00
Receipt Date:	19991101
Manifest ID:	97427665
Trans EPA ID:	CAD009452657
Trans Name:	Not reported
Trans 2 EPA ID:	Not reported
Trans 2 Name:	Not reported
TSDf EPA ID:	CAD009452657
Trans Name:	Not reported
TSDf Alt EPA ID:	Not reported
TSDf Alt Name:	Not reported
CA Waste Code:	343 - Unspecified organic liquid mixture
RCRA Code:	Not reported
Disposal Method:	R01 - Recycler
Quantity Tons:	0.17
Waste Quantity:	50
Quantity Unit:	G
Additional Code 1:	Not reported
Additional Code 2:	Not reported
Additional Code 3:	Not reported
Additional Code 4:	Not reported
Additional Code 5:	Not reported

Map ID  
Direction  
Distance  
Elevation

MAP FINDINGS

Site

Database(s)

EDR ID Number  
EPA ID Number

**INDEPENDENT REPAIR (Continued)**

**1000209522**

Shipment Date: 19991007  
Creation Date: 11/22/1999 0:00:00  
Receipt Date: 19991007  
Manifest ID: 99452181  
Trans EPA ID: CAD009452657  
Trans Name: Not reported  
Trans 2 EPA ID: Not reported  
Trans 2 Name: Not reported  
TSDf EPA ID: CAD009452657  
Trans Name: Not reported  
TSDf Alt EPA ID: CAD009452657  
TSDf Alt Name: Not reported  
CA Waste Code: 343 - Unspecified organic liquid mixture  
RCRA Code: Not reported  
Disposal Method: - Not reported  
Quantity Tons: 0.136  
Waste Quantity: 40  
Quantity Unit: G  
Additional Code 1: Not reported  
Additional Code 2: Not reported  
Additional Code 3: Not reported  
Additional Code 4: Not reported  
Additional Code 5: Not reported

Shipment Date: 19990913  
Creation Date: 10/26/1999 0:00:00  
Receipt Date: 19990913  
Manifest ID: 99453979  
Trans EPA ID: CAD009452657  
Trans Name: Not reported  
Trans 2 EPA ID: Not reported  
Trans 2 Name: Not reported  
TSDf EPA ID: CAD009452657  
Trans Name: Not reported  
TSDf Alt EPA ID: CAD009452657  
TSDf Alt Name: Not reported  
CA Waste Code: 343 - Unspecified organic liquid mixture  
RCRA Code: Not reported  
Disposal Method: - Not reported  
Quantity Tons: 0.204  
Waste Quantity: 60  
Quantity Unit: G  
Additional Code 1: Not reported  
Additional Code 2: Not reported  
Additional Code 3: Not reported  
Additional Code 4: Not reported  
Additional Code 5: Not reported

Shipment Date: 19990812  
Creation Date: 9/21/1999 0:00:00  
Receipt Date: 19990812  
Manifest ID: 99453672  
Trans EPA ID: CAD009452657  
Trans Name: Not reported  
Trans 2 EPA ID: Not reported  
Trans 2 Name: Not reported  
TSDf EPA ID: CAD009452657

Map ID  
Direction  
Distance  
Elevation

MAP FINDINGS

Site

Database(s)

EDR ID Number  
EPA ID Number

**INDEPENDENT REPAIR (Continued)**

**1000209522**

Trans Name: Not reported  
TSDF Alt EPA ID: Not reported  
TSDF Alt Name: Not reported  
CA Waste Code: 343 - Unspecified organic liquid mixture  
RCRA Code: Not reported  
Disposal Method: H01 - Transfer Station  
Quantity Tons: 0.221  
Waste Quantity: 65  
Quantity Unit: G  
Additional Code 1: Not reported  
Additional Code 2: Not reported  
Additional Code 3: Not reported  
Additional Code 4: Not reported  
Additional Code 5: Not reported

Shipment Date: 19990719  
Creation Date: 8/24/1999 0:00:00  
Receipt Date: 19990719  
Manifest ID: 99448903  
Trans EPA ID: CAD009452657  
Trans Name: Not reported  
Trans 2 EPA ID: Not reported  
Trans 2 Name: Not reported  
TSDF EPA ID: CAD009452657  
Trans Name: Not reported  
TSDF Alt EPA ID: CAD009452657  
TSDF Alt Name: Not reported  
CA Waste Code: 343 - Unspecified organic liquid mixture  
RCRA Code: Not reported  
Disposal Method: H01 - Transfer Station  
Quantity Tons: 0.255  
Waste Quantity: 75  
Quantity Unit: G  
Additional Code 1: Not reported  
Additional Code 2: Not reported  
Additional Code 3: Not reported  
Additional Code 4: Not reported  
Additional Code 5: Not reported

Shipment Date: 19990614  
Creation Date: 7/30/1999 0:00:00  
Receipt Date: 19990614  
Manifest ID: 97428222  
Trans EPA ID: CAD009452657  
Trans Name: Not reported  
Trans 2 EPA ID: Not reported  
Trans 2 Name: Not reported  
TSDF EPA ID: CAD009452657  
Trans Name: Not reported  
TSDF Alt EPA ID: CAD009452657  
TSDF Alt Name: Not reported  
CA Waste Code: 343 - Unspecified organic liquid mixture  
RCRA Code: Not reported  
Disposal Method: H01 - Transfer Station  
Quantity Tons: 0.153  
Waste Quantity: 45  
Quantity Unit: G

Map ID  
Direction  
Distance  
Elevation

MAP FINDINGS

Site

Database(s)

EDR ID Number  
EPA ID Number

**INDEPENDENT REPAIR (Continued)**

**1000209522**

Additional Code 1:	Not reported
Additional Code 2:	Not reported
Additional Code 3:	Not reported
Additional Code 4:	Not reported
Additional Code 5:	Not reported
Shipment Date:	19990517
Creation Date:	7/7/1999 0:00:00
Receipt Date:	19990517
Manifest ID:	96878781
Trans EPA ID:	CAD009452657
Trans Name:	Not reported
Trans 2 EPA ID:	Not reported
Trans 2 Name:	Not reported
TSDf EPA ID:	CAD009452657
Trans Name:	Not reported
TSDf Alt EPA ID:	CAD009452657
TSDf Alt Name:	Not reported
CA Waste Code:	343 - Unspecified organic liquid mixture
RCRA Code:	Not reported
Disposal Method:	H01 - Transfer Station
Quantity Tons:	0.153
Waste Quantity:	45
Quantity Unit:	G
Additional Code 1:	Not reported
Additional Code 2:	Not reported
Additional Code 3:	Not reported
Additional Code 4:	Not reported
Additional Code 5:	Not reported
Shipment Date:	19990423
Creation Date:	5/27/1999 0:00:00
Receipt Date:	19990423
Manifest ID:	96747005
Trans EPA ID:	CAD009452657
Trans Name:	Not reported
Trans 2 EPA ID:	Not reported
Trans 2 Name:	Not reported
TSDf EPA ID:	CAD009452657
Trans Name:	Not reported
TSDf Alt EPA ID:	CAD009452657
TSDf Alt Name:	Not reported
CA Waste Code:	343 - Unspecified organic liquid mixture
RCRA Code:	Not reported
Disposal Method:	- Not reported
Quantity Tons:	0.306
Waste Quantity:	90
Quantity Unit:	G
Additional Code 1:	Not reported
Additional Code 2:	Not reported
Additional Code 3:	Not reported
Additional Code 4:	Not reported
Additional Code 5:	Not reported
Additional Info:	
Year:	1997
Gen EPA ID:	CAD981449986

Map ID  
Direction  
Distance  
Elevation

MAP FINDINGS

Site

Database(s)

EDR ID Number  
EPA ID Number

**INDEPENDENT REPAIR (Continued)**

**1000209522**

Shipment Date: 19971230  
Creation Date: 7/23/1998 0:00:00  
Receipt Date: 19971230  
Manifest ID: 96871749  
Trans EPA ID: CAD981694664  
Trans Name: Not reported  
Trans 2 EPA ID: Not reported  
Trans 2 Name: Not reported  
TSDf EPA ID: CAL000113451  
Trans Name: Not reported  
TSDf Alt EPA ID: CAL000113451  
TSDf Alt Name: Not reported  
CA Waste Code: 343 - Unspecified organic liquid mixture  
RCRA Code: Not reported  
Disposal Method: H01 - Transfer Station  
Quantity Tons: 0.272  
Waste Quantity: 80  
Quantity Unit: G  
Additional Code 1: Not reported  
Additional Code 2: Not reported  
Additional Code 3: Not reported  
Additional Code 4: Not reported  
Additional Code 5: Not reported

Shipment Date: 19971204  
Creation Date: 7/23/1998 0:00:00  
Receipt Date: 19971204  
Manifest ID: 96872437  
Trans EPA ID: CAD981694664  
Trans Name: Not reported  
Trans 2 EPA ID: Not reported  
Trans 2 Name: Not reported  
TSDf EPA ID: CAL000113451  
Trans Name: Not reported  
TSDf Alt EPA ID: CAL000113451  
TSDf Alt Name: Not reported  
CA Waste Code: 343 - Unspecified organic liquid mixture  
RCRA Code: Not reported  
Disposal Method: H01 - Transfer Station  
Quantity Tons: 0.255  
Waste Quantity: 75  
Quantity Unit: G  
Additional Code 1: Not reported  
Additional Code 2: Not reported  
Additional Code 3: Not reported  
Additional Code 4: Not reported  
Additional Code 5: Not reported

Shipment Date: 19971105  
Creation Date: 7/23/1998 0:00:00  
Receipt Date: 19971105  
Manifest ID: 96751425  
Trans EPA ID: CAD981694664  
Trans Name: Not reported  
Trans 2 EPA ID: Not reported  
Trans 2 Name: Not reported  
TSDf EPA ID: CAL000113451

Map ID  
Direction  
Distance  
Elevation

MAP FINDINGS

Site

Database(s)

EDR ID Number  
EPA ID Number

**INDEPENDENT REPAIR (Continued)**

**1000209522**

Trans Name: Not reported  
TSDf Alt EPA ID: CAL000113451  
TSDf Alt Name: Not reported  
CA Waste Code: 343 - Unspecified organic liquid mixture  
RCRA Code: Not reported  
Disposal Method: H01 - Transfer Station  
Quantity Tons: 0.238  
Waste Quantity: 70  
Quantity Unit: G  
Additional Code 1: Not reported  
Additional Code 2: Not reported  
Additional Code 3: Not reported  
Additional Code 4: Not reported  
Additional Code 5: Not reported

Shipment Date: 19971009  
Creation Date: 7/23/1998 0:00:00  
Receipt Date: 19971009  
Manifest ID: 96750781  
Trans EPA ID: CAD981694664  
Trans Name: Not reported  
Trans 2 EPA ID: Not reported  
Trans 2 Name: Not reported  
TSDf EPA ID: CAL000113451  
Trans Name: Not reported  
TSDf Alt EPA ID: CAL000113451  
TSDf Alt Name: Not reported  
CA Waste Code: 343 - Unspecified organic liquid mixture  
RCRA Code: Not reported  
Disposal Method: H01 - Transfer Station  
Quantity Tons: 0.306  
Waste Quantity: 90  
Quantity Unit: G  
Additional Code 1: Not reported  
Additional Code 2: Not reported  
Additional Code 3: Not reported  
Additional Code 4: Not reported  
Additional Code 5: Not reported

Shipment Date: 19970911  
Creation Date: 7/23/1998 0:00:00  
Receipt Date: 19970911  
Manifest ID: 96750484  
Trans EPA ID: CAD981694664  
Trans Name: Not reported  
Trans 2 EPA ID: Not reported  
Trans 2 Name: Not reported  
TSDf EPA ID: CAL000113451  
Trans Name: Not reported  
TSDf Alt EPA ID: CAL000113451  
TSDf Alt Name: Not reported  
CA Waste Code: 343 - Unspecified organic liquid mixture  
RCRA Code: Not reported  
Disposal Method: H01 - Transfer Station  
Quantity Tons: 0.272  
Waste Quantity: 80  
Quantity Unit: G



Map ID  
Direction  
Distance  
Elevation

MAP FINDINGS

Site

Database(s)

EDR ID Number  
EPA ID Number

**INDEPENDENT REPAIR (Continued)**

**1000209522**

Additional Code 1:	Not reported
Additional Code 2:	Not reported
Additional Code 3:	Not reported
Additional Code 4:	Not reported
Additional Code 5:	Not reported
Shipment Date:	19970813
Creation Date:	12/11/1997 0:00:00
Receipt Date:	19970813
Manifest ID:	96749015
Trans EPA ID:	CAD981694664
Trans Name:	Not reported
Trans 2 EPA ID:	Not reported
Trans 2 Name:	Not reported
TSDf EPA ID:	CAL000113451
Trans Name:	Not reported
TSDf Alt EPA ID:	CAL000113451
TSDf Alt Name:	Not reported
CA Waste Code:	343 - Unspecified organic liquid mixture
RCRA Code:	Not reported
Disposal Method:	H01 - Transfer Station
Quantity Tons:	0.34
Waste Quantity:	100
Quantity Unit:	G
Additional Code 1:	Not reported
Additional Code 2:	Not reported
Additional Code 3:	Not reported
Additional Code 4:	Not reported
Additional Code 5:	Not reported
Shipment Date:	19970718
Creation Date:	12/4/1997 0:00:00
Receipt Date:	19970718
Manifest ID:	96748332
Trans EPA ID:	CAD981694664
Trans Name:	Not reported
Trans 2 EPA ID:	Not reported
Trans 2 Name:	Not reported
TSDf EPA ID:	CAL000113451
Trans Name:	Not reported
TSDf Alt EPA ID:	Not reported
TSDf Alt Name:	Not reported
CA Waste Code:	343 - Unspecified organic liquid mixture
RCRA Code:	Not reported
Disposal Method:	H01 - Transfer Station
Quantity Tons:	0.306
Waste Quantity:	90
Quantity Unit:	G
Additional Code 1:	Not reported
Additional Code 2:	Not reported
Additional Code 3:	Not reported
Additional Code 4:	Not reported
Additional Code 5:	Not reported
Shipment Date:	19970521
Creation Date:	7/17/1997 0:00:00
Receipt Date:	19970522

Map ID  
Direction  
Distance  
Elevation

MAP FINDINGS

Site

Database(s)

EDR ID Number  
EPA ID Number

**INDEPENDENT REPAIR (Continued)**

**1000209522**

Manifest ID: 96747643  
Trans EPA ID: CAD981694664  
Trans Name: Not reported  
Trans 2 EPA ID: Not reported  
Trans 2 Name: Not reported  
TSDF EPA ID: CAL000113451  
Trans Name: Not reported  
TSDF Alt EPA ID: Not reported  
TSDF Alt Name: Not reported  
CA Waste Code: 343 - Unspecified organic liquid mixture  
RCRA Code: Not reported  
Disposal Method: H01 - Transfer Station  
Quantity Tons: 0.272  
Waste Quantity: 80  
Quantity Unit: G  
Additional Code 1: Not reported  
Additional Code 2: Not reported  
Additional Code 3: Not reported  
Additional Code 4: Not reported  
Additional Code 5: Not reported

Shipment Date: 19970326  
Creation Date: 6/26/1997 0:00:00  
Receipt Date: 19970327  
Manifest ID: 96746729  
Trans EPA ID: CAD981694664  
Trans Name: Not reported  
Trans 2 EPA ID: Not reported  
Trans 2 Name: Not reported  
TSDF EPA ID: CAL000113451  
Trans Name: Not reported  
TSDF Alt EPA ID: CAL000113451  
TSDF Alt Name: Not reported  
CA Waste Code: 343 - Unspecified organic liquid mixture  
RCRA Code: Not reported  
Disposal Method: H01 - Transfer Station  
Quantity Tons: 0.289  
Waste Quantity: 85  
Quantity Unit: G  
Additional Code 1: Not reported  
Additional Code 2: Not reported  
Additional Code 3: Not reported  
Additional Code 4: Not reported  
Additional Code 5: Not reported

Shipment Date: 19970123  
Creation Date: 6/26/1997 0:00:00  
Receipt Date: 19970123  
Manifest ID: 96280767  
Trans EPA ID: CAD981694664  
Trans Name: Not reported  
Trans 2 EPA ID: Not reported  
Trans 2 Name: Not reported  
TSDF EPA ID: CAL000113451  
Trans Name: Not reported  
TSDF Alt EPA ID: CAL000113451  
TSDF Alt Name: Not reported

Map ID  
Direction  
Distance  
Elevation

MAP FINDINGS

Site

Database(s)

EDR ID Number  
EPA ID Number

**INDEPENDENT REPAIR (Continued)**

**1000209522**

CA Waste Code: 343 - Unspecified organic liquid mixture  
RCRA Code: Not reported  
Disposal Method: H01 - Transfer Station  
Quantity Tons: 0.34  
Waste Quantity: 100  
Quantity Unit: G  
Additional Code 1: Not reported  
Additional Code 2: Not reported  
Additional Code 3: Not reported  
Additional Code 4: Not reported  
Additional Code 5: Not reported

Additional Info:

Year: 2009  
Gen EPA ID: CAD981449986

Shipment Date: 20091125  
Creation Date: 2/3/2010 18:30:16  
Receipt Date: 20091202  
Manifest ID: 006018689JJK  
Trans EPA ID: CAD982413262  
Trans Name: EVERGREEN ENVIRONMENTAL SERVICES  
Trans 2 EPA ID: Not reported  
Trans 2 Name: Not reported  
TSDf EPA ID: CAT000646117  
Trans Name: CHEMICAL WASTE MANAGEMENT  
TSDf Alt EPA ID: Not reported  
TSDf Alt Name: Not reported  
CA Waste Code: 491 - Unspecified sludge waste  
RCRA Code: Not reported  
Disposal Method: H132 - Landfill Or Surface Impoundment That Will Be Closed As Landfill( To Include On-Site Treatment And/Or Stabilization)  
Quantity Tons: 0.1668  
Waste Quantity: 40  
Quantity Unit: G  
Additional Code 1: Not reported  
Additional Code 2: Not reported  
Additional Code 3: Not reported  
Additional Code 4: Not reported  
Additional Code 5: Not reported

Additional Info:

Year: 2005  
Gen EPA ID: CAD981449986

Shipment Date: 20051206  
Creation Date: 1/2/2007 18:30:32  
Receipt Date: 20051206  
Manifest ID: 24465394  
Trans EPA ID: CAL000113451  
Trans Name: ROMIC ENVIRONMENTAL SERVICES  
Trans 2 EPA ID: Not reported  
Trans 2 Name: Not reported  
TSDf EPA ID: CAL000113451  
Trans Name: ROMIC ENVIRONMENTAL SERVICES  
TSDf Alt EPA ID: CAL000113451

Map ID  
Direction  
Distance  
Elevation

MAP FINDINGS

Site

Database(s)

EDR ID Number  
EPA ID Number

**INDEPENDENT REPAIR (Continued)**

**1000209522**

TSDF Alt Name: Not reported  
CA Waste Code: 343 - Unspecified organic liquid mixture  
RCRA Code: Not reported  
Disposal Method: R01 - Recycler  
Quantity Tons: 0.221  
Waste Quantity: 65  
Quantity Unit: G  
Additional Code 1: Not reported  
Additional Code 2: Not reported  
Additional Code 3: Not reported  
Additional Code 4: Not reported  
Additional Code 5: Not reported

Shipment Date: 20050830  
Creation Date: 4/13/2006 18:45:56  
Receipt Date: 20050830  
Manifest ID: 23565202  
Trans EPA ID: CAL000113451  
Trans Name: ROMIC ENVIRONMENTAL SERVICES  
Trans 2 EPA ID: Not reported  
Trans 2 Name: Not reported  
TSDF EPA ID: CAL000113451  
Trans Name: ROMIC ENVIRONMENTAL SERVICES  
TSDF Alt EPA ID: CAL000113451  
TSDF Alt Name: Not reported  
CA Waste Code: 343 - Unspecified organic liquid mixture  
RCRA Code: Not reported  
Disposal Method: R01 - Recycler  
Quantity Tons: 0.136  
Waste Quantity: 40  
Quantity Unit: G  
Additional Code 1: Not reported  
Additional Code 2: Not reported  
Additional Code 3: Not reported  
Additional Code 4: Not reported  
Additional Code 5: Not reported

Shipment Date: 20050802  
Creation Date: 10/12/2005 18:35:03  
Receipt Date: 20050802  
Manifest ID: 24464158  
Trans EPA ID: CAL000113451  
Trans Name: ROMIC ENVIRONMENTAL SERVICES  
Trans 2 EPA ID: Not reported  
Trans 2 Name: Not reported  
TSDF EPA ID: CAL000113451  
Trans Name: ROMIC ENVIRONMENTAL SERVICES  
TSDF Alt EPA ID: CAL000113451  
TSDF Alt Name: Not reported  
CA Waste Code: 343 - Unspecified organic liquid mixture  
RCRA Code: Not reported  
Disposal Method: R01 - Recycler  
Quantity Tons: 0.204  
Waste Quantity: 60  
Quantity Unit: G  
Additional Code 1: Not reported  
Additional Code 2: Not reported

Map ID  
Direction  
Distance  
Elevation

MAP FINDINGS

Site

Database(s)

EDR ID Number  
EPA ID Number

**INDEPENDENT REPAIR (Continued)**

**1000209522**

Additional Code 3:	Not reported
Additional Code 4:	Not reported
Additional Code 5:	Not reported
Shipment Date:	20050607
Creation Date:	8/17/2005 18:32:04
Receipt Date:	20050607
Manifest ID:	24461072
Trans EPA ID:	CAL000113451
Trans Name:	ROMIC ENVIRONMENTAL SERVICES
Trans 2 EPA ID:	Not reported
Trans 2 Name:	Not reported
TSDF EPA ID:	CAL000113451
Trans Name:	ROMIC ENVIRONMENTAL SERVICES
TSDF Alt EPA ID:	CAL000113451
TSDF Alt Name:	Not reported
CA Waste Code:	343 - Unspecified organic liquid mixture
RCRA Code:	NONE
Disposal Method:	R01 - Recycler
Quantity Tons:	0.102
Waste Quantity:	30
Quantity Unit:	G
Additional Code 1:	Not reported
Additional Code 2:	Not reported
Additional Code 3:	Not reported
Additional Code 4:	Not reported
Additional Code 5:	Not reported
Shipment Date:	20050412
Creation Date:	7/21/2005 18:31:13
Receipt Date:	20050412
Manifest ID:	24067121
Trans EPA ID:	CAL000113451
Trans Name:	ROMIC ENVIRONMENTAL SERVICES
Trans 2 EPA ID:	Not reported
Trans 2 Name:	Not reported
TSDF EPA ID:	CAL000113451
Trans Name:	ROMIC ENVIRONMENTAL SERVICES
TSDF Alt EPA ID:	CAL000113451
TSDF Alt Name:	Not reported
CA Waste Code:	343 - Unspecified organic liquid mixture
RCRA Code:	NONE
Disposal Method:	R01 - Recycler
Quantity Tons:	0.17
Waste Quantity:	50
Quantity Unit:	G
Additional Code 1:	Not reported
Additional Code 2:	Not reported
Additional Code 3:	Not reported
Additional Code 4:	Not reported
Additional Code 5:	Not reported
Shipment Date:	20050215
Creation Date:	4/3/2005 18:31:55
Receipt Date:	20050215
Manifest ID:	23564354
Trans EPA ID:	CAL000113451

Map ID  
Direction  
Distance  
Elevation

MAP FINDINGS

Site

Database(s)

EDR ID Number  
EPA ID Number

**INDEPENDENT REPAIR (Continued)**

**1000209522**

Trans Name: ROMIC ENVIRONMENTAL SERVICES  
Trans 2 EPA ID: Not reported  
Trans 2 Name: Not reported  
TSDf EPA ID: CAL000113451  
Trans Name: ROMIC ENVIRONMENTAL SERVICES  
TSDf Alt EPA ID: CAL000113451  
TSDf Alt Name: Not reported  
CA Waste Code: 343 - Unspecified organic liquid mixture  
RCRA Code: NONE  
Disposal Method: R01 - Recycler  
Quantity Tons: 0.085  
Waste Quantity: 25  
Quantity Unit: G  
Additional Code 1: Not reported  
Additional Code 2: Not reported  
Additional Code 3: Not reported  
Additional Code 4: Not reported  
Additional Code 5: Not reported

Shipment Date: 20050118  
Creation Date: 3/17/2005 18:34:39  
Receipt Date: 20050118  
Manifest ID: 23565418  
Trans EPA ID: CAL000113451  
Trans Name: ROMIC ENVIRONMENTAL SERVICES  
Trans 2 EPA ID: Not reported  
Trans 2 Name: Not reported  
TSDf EPA ID: CAL000113451  
Trans Name: ROMIC ENVIRONMENTAL SERVICES  
TSDf Alt EPA ID: CAL000113451  
TSDf Alt Name: Not reported  
CA Waste Code: 343 - Unspecified organic liquid mixture  
RCRA Code: NONE  
Disposal Method: R01 - Recycler  
Quantity Tons: 0.238  
Waste Quantity: 70  
Quantity Unit: G  
Additional Code 1: Not reported  
Additional Code 2: Not reported  
Additional Code 3: Not reported  
Additional Code 4: Not reported  
Additional Code 5: Not reported

Additional Info:

Year: 2002  
Gen EPA ID: CAD981449986

Shipment Date: 20021125  
Creation Date: 3/15/2003 18:31:28  
Receipt Date: 20021125  
Manifest ID: 22267724  
Trans EPA ID: CAL000113451  
Trans Name: Not reported  
Trans 2 EPA ID: Not reported  
Trans 2 Name: Not reported  
TSDf EPA ID: CAL000113451  
Trans Name: Not reported

Map ID  
Direction  
Distance  
Elevation

MAP FINDINGS

Site

Database(s)

EDR ID Number  
EPA ID Number

**INDEPENDENT REPAIR (Continued)**

**1000209522**

TSDF Alt EPA ID: Not reported  
TSDF Alt Name: Not reported  
CA Waste Code: 343 - Unspecified organic liquid mixture  
RCRA Code: Not reported  
Disposal Method: R01 - Recycler  
Quantity Tons: 0.221  
Waste Quantity: 65  
Quantity Unit: G  
Additional Code 1: Not reported  
Additional Code 2: Not reported  
Additional Code 3: Not reported  
Additional Code 4: Not reported  
Additional Code 5: Not reported

Shipment Date: 20020926  
Creation Date: 1/27/2003 18:33:26  
Receipt Date: 20020926  
Manifest ID: 22268567  
Trans EPA ID: CAL000113451  
Trans Name: Not reported  
Trans 2 EPA ID: Not reported  
Trans 2 Name: Not reported  
TSDF EPA ID: CAL000113451  
Trans Name: Not reported  
TSDF Alt EPA ID: Not reported  
TSDF Alt Name: Not reported  
CA Waste Code: 343 - Unspecified organic liquid mixture  
RCRA Code: Not reported  
Disposal Method: R01 - Recycler  
Quantity Tons: 0.136  
Waste Quantity: 40  
Quantity Unit: G  
Additional Code 1: Not reported  
Additional Code 2: Not reported  
Additional Code 3: Not reported  
Additional Code 4: Not reported  
Additional Code 5: Not reported

Shipment Date: 20020820  
Creation Date: 3/13/2003 18:31:17  
Receipt Date: 20020820  
Manifest ID: 21438284  
Trans EPA ID: CAL000113451  
Trans Name: Not reported  
Trans 2 EPA ID: Not reported  
Trans 2 Name: Not reported  
TSDF EPA ID: CAL000113451  
Trans Name: Not reported  
TSDF Alt EPA ID: Not reported  
TSDF Alt Name: Not reported  
CA Waste Code: 343 - Unspecified organic liquid mixture  
RCRA Code: Not reported  
Disposal Method: R01 - Recycler  
Quantity Tons: 0.238  
Waste Quantity: 70  
Quantity Unit: G  
Additional Code 1: Not reported



Map ID  
Direction  
Distance  
Elevation

MAP FINDINGS

Site

Database(s)

EDR ID Number  
EPA ID Number

**INDEPENDENT REPAIR (Continued)**

**1000209522**

Additional Code 2:	Not reported
Additional Code 3:	Not reported
Additional Code 4:	Not reported
Additional Code 5:	Not reported
Shipment Date:	20020627
Creation Date:	1/14/2003 18:31:21
Receipt Date:	20020627
Manifest ID:	21434750
Trans EPA ID:	CAL000113451
Trans Name:	Not reported
Trans 2 EPA ID:	Not reported
Trans 2 Name:	Not reported
TSDf EPA ID:	CAL000113451
Trans Name:	Not reported
TSDf Alt EPA ID:	Not reported
TSDf Alt Name:	Not reported
CA Waste Code:	343 - Unspecified organic liquid mixture
RCRA Code:	Not reported
Disposal Method:	R01 - Recycler
Quantity Tons:	0.238
Waste Quantity:	70
Quantity Unit:	G
Additional Code 1:	Not reported
Additional Code 2:	Not reported
Additional Code 3:	Not reported
Additional Code 4:	Not reported
Additional Code 5:	Not reported
Shipment Date:	20020515
Creation Date:	7/29/2002 18:41:42
Receipt Date:	20020515
Manifest ID:	21434506
Trans EPA ID:	CAL000113451
Trans Name:	Not reported
Trans 2 EPA ID:	Not reported
Trans 2 Name:	Not reported
TSDf EPA ID:	CAL000113451
Trans Name:	Not reported
TSDf Alt EPA ID:	Not reported
TSDf Alt Name:	Not reported
CA Waste Code:	343 - Unspecified organic liquid mixture
RCRA Code:	Not reported
Disposal Method:	R01 - Recycler
Quantity Tons:	0.17
Waste Quantity:	50
Quantity Unit:	G
Additional Code 1:	Not reported
Additional Code 2:	Not reported
Additional Code 3:	Not reported
Additional Code 4:	Not reported
Additional Code 5:	Not reported
Shipment Date:	20020416
Creation Date:	7/29/2002 18:38:23
Receipt Date:	20020416
Manifest ID:	21435268

Map ID  
Direction  
Distance  
Elevation

MAP FINDINGS

Site

Database(s)

EDR ID Number  
EPA ID Number

**INDEPENDENT REPAIR (Continued)**

**1000209522**

Trans EPA ID:	CAL000113451
Trans Name:	Not reported
Trans 2 EPA ID:	Not reported
Trans 2 Name:	Not reported
TSDf EPA ID:	CAL000113451
Trans Name:	Not reported
TSDf Alt EPA ID:	Not reported
TSDf Alt Name:	Not reported
CA Waste Code:	343 - Unspecified organic liquid mixture
RCRA Code:	Not reported
Disposal Method:	R01 - Recycler
Quantity Tons:	0.187
Waste Quantity:	55
Quantity Unit:	G
Additional Code 1:	Not reported
Additional Code 2:	Not reported
Additional Code 3:	Not reported
Additional Code 4:	Not reported
Additional Code 5:	Not reported
Shipment Date:	20020313
Creation Date:	7/22/2002 18:31:22
Receipt Date:	20020313
Manifest ID:	21436632
Trans EPA ID:	CAL000113451
Trans Name:	Not reported
Trans 2 EPA ID:	Not reported
Trans 2 Name:	Not reported
TSDf EPA ID:	CAL000113451
Trans Name:	Not reported
TSDf Alt EPA ID:	Not reported
TSDf Alt Name:	Not reported
CA Waste Code:	343 - Unspecified organic liquid mixture
RCRA Code:	Not reported
Disposal Method:	R01 - Recycler
Quantity Tons:	0.221
Waste Quantity:	65
Quantity Unit:	G
Additional Code 1:	Not reported
Additional Code 2:	Not reported
Additional Code 3:	Not reported
Additional Code 4:	Not reported
Additional Code 5:	Not reported
Shipment Date:	20020206
Creation Date:	6/7/2002 18:30:54
Receipt Date:	20020206
Manifest ID:	21435107
Trans EPA ID:	CAL000113451
Trans Name:	Not reported
Trans 2 EPA ID:	Not reported
Trans 2 Name:	Not reported
TSDf EPA ID:	CAL000113451
Trans Name:	Not reported
TSDf Alt EPA ID:	Not reported
TSDf Alt Name:	Not reported
CA Waste Code:	343 - Unspecified organic liquid mixture

Map ID  
Direction  
Distance  
Elevation

MAP FINDINGS

Site

Database(s)

EDR ID Number  
EPA ID Number

**INDEPENDENT REPAIR (Continued)**

**1000209522**

RCRA Code: Not reported  
Disposal Method: R01 - Recycler  
Quantity Tons: 0.136  
Waste Quantity: 40  
Quantity Unit: G  
Additional Code 1: Not reported  
Additional Code 2: Not reported  
Additional Code 3: Not reported  
Additional Code 4: Not reported  
Additional Code 5: Not reported

Shipment Date: 20020111  
Creation Date: 2/20/2002 0:00:00  
Receipt Date: 20020111  
Manifest ID: 21434871  
Trans EPA ID: CAL000113451  
Trans Name: Not reported  
Trans 2 EPA ID: Not reported  
Trans 2 Name: Not reported  
TSDf EPA ID: CAL000113451  
Trans Name: Not reported  
TSDf Alt EPA ID: CAL000113451  
TSDf Alt Name: Not reported  
CA Waste Code: 343 - Unspecified organic liquid mixture  
RCRA Code: Not reported  
Disposal Method: R01 - Recycler  
Quantity Tons: 0.17  
Waste Quantity: 50  
Quantity Unit: G  
Additional Code 1: Not reported  
Additional Code 2: Not reported  
Additional Code 3: Not reported  
Additional Code 4: Not reported  
Additional Code 5: Not reported

**HWTS:**

Name: INDEPENDENT REPAIR  
Address: 2720 ARTESIA BLVD  
Address 2: Not reported  
City,State,Zip: REDONDO BEACH, CA 902780000  
EPA ID: CAD981449986  
Inactive Date: Not reported  
Create Date: 04/10/1987  
Last Act Date: 09/04/2019  
Mailing Name: Not reported  
Mailing Address: 2720 ARTESIA BLVD  
Mailing Address 2: Not reported  
Mailing City,State,Zip: REDONDO BEACH, CA 902783314  
Owner Name: JAMES R. CHEN, INC.  
Owner Address: 2720 ARTESIA BLVD  
Owner Address 2: Not reported  
Owner City,State,Zip: REDONDO BEACH, CA 902783314  
Contact Name: MICHAEL GRADY  
Contact Address: 2720 ARTESIA BLVD  
Contact Address 2: Not reported  
City,State,Zip: REDONDO BEACH, CA 90278

Map ID  
Direction  
Distance  
Elevation

MAP FINDINGS

Site

Database(s)

EDR ID Number  
EPA ID Number

**AB170**  
**WNW**  
**1/8-1/4**  
**0.171 mi.**  
**904 ft.**

**DHL GLOBALFORWADING**  
**4000 REDONDO BEACH AVE.**  
**REDONDO BEACH, CA 90278**

**RCRA NonGen / NLR**    **1024756821**  
**CAC002976653**

**Site 1 of 7 in cluster AB**

**Relative:**  
**Higher**

RCRA NonGen / NLR:

**Actual:**  
**71 ft.**

Date form received by agency: 2018-08-20 00:00:00.0  
Facility name: DHL GLOBALFORWADING  
Facility address: 4000 REDONDO BEACH AVE.  
REDONDO BEACH, CA 90278  
EPA ID: CAC002976653  
Mailing address: 19120 KENSWICK DRIVE  
HUMBLE, TX 77338  
Contact: MYKELL FANN  
Contact address: 19120 KENSWICK DRIVE  
HUMBLE, TX 77338  
Contact country: Not reported  
Contact telephone: 440-349-2700  
Contact email: MFANN@ERTSONLINE.COM  
EPA Region: 09  
Classification: Non-Generator  
Description: Handler: Non-Generators do not presently generate hazardous waste

Owner/Operator Summary:

Owner/operator name: MYKELL FANN  
Owner/operator address: 19120 KENSWICK DRIVE  
HUMBLE, TX 77338  
Owner/operator country: Not reported  
Owner/operator telephone: 440-349-2700  
Owner/operator email: Not reported  
Owner/operator fax: Not reported  
Owner/operator extension: Not reported  
Legal status: Other  
Owner/Operator Type: Operator  
Owner/Op start date: Not reported  
Owner/Op end date: Not reported

Owner/operator name: DHL CORP.  
Owner/operator address: 19120 KENSWICK DRIVE  
HUMBLE, TX 77338  
Owner/operator country: Not reported  
Owner/operator telephone: 440-349-2700  
Owner/operator email: Not reported  
Owner/operator fax: Not reported  
Owner/operator extension: Not reported  
Legal status: Other  
Owner/Operator Type: Owner  
Owner/Op start date: Not reported  
Owner/Op end date: Not reported

Handler Activities Summary:

U.S. importer of hazardous waste: No  
Mixed waste (haz. and radioactive): No  
Recycler of hazardous waste: No  
Transporter of hazardous waste: No  
Treater, storer or disposer of HW: No  
Underground injection activity: No

Map ID  
Direction  
Distance  
Elevation

MAP FINDINGS

Site

Database(s)

EDR ID Number  
EPA ID Number

**DHL GLOBALFORWADING (Continued)**

**1024756821**

On-site burner exemption: No  
Furnace exemption: No  
Used oil fuel burner: No  
Used oil processor: No  
User oil refiner: No  
Used oil fuel marketer to burner: No  
Used oil Specification marketer: No  
Used oil transfer facility: No  
Used oil transporter: No

Violation Status: No violations found

**AB171  
WNW  
1/8-1/4  
0.171 mi.  
904 ft.**

**DO & CO LOS ANGELES INC  
4000 REDONDO BEACH AVE STE 101  
REDONDO BEACH, CA 90278**

**RCRA NonGen / NLR**

**1024867875  
CAL000436474**

**Site 2 of 7 in cluster AB**

**Relative:  
Higher  
Actual:  
71 ft.**

RCRA NonGen / NLR:  
Date form received by agency: 2018-05-23 00:00:00.0  
Facility name: DO & CO LOS ANGELES INC  
Facility address: 4000 REDONDO BEACH AVE STE 101  
REDONDO BEACH, CA 90278  
EPA ID: CAL000436474  
Contact: ROBERT BLOOM  
Contact address: 4000 REDONDO BEACH AVE STE 101  
REDONDO BEACH, CA 90278  
Contact country: Not reported  
Contact telephone: 714-252-3281  
Contact email: ROBERT.BLOOM@DOCO.COM  
EPA Region: 09  
Classification: Non-Generator  
Description: Handler: Non-Generators do not presently generate hazardous waste

**Owner/Operator Summary:**

Owner/operator name: ROBERT BLOOM  
Owner/operator address: 4000 REDONDO BEACH AVE STE 101  
REDONDO BEACH, CA 90278  
Owner/operator country: Not reported  
Owner/operator telephone: 714-252-3281  
Owner/operator email: Not reported  
Owner/operator fax: Not reported  
Owner/operator extension: Not reported  
Legal status: Other  
Owner/Operator Type: Operator  
Owner/Op start date: Not reported  
Owner/Op end date: Not reported

Owner/operator name: DO & CO LOS ANGELES INC  
Owner/operator address: 4000 REDONDO BEACH AVE STE 101  
REDONDO BEACH, CA 90278  
Owner/operator country: Not reported  
Owner/operator telephone: 786-554-0219  
Owner/operator email: Not reported  
Owner/operator fax: Not reported  
Owner/operator extension: Not reported  
Legal status: Other  
Owner/Operator Type: Owner

Map ID  
Direction  
Distance  
Elevation

MAP FINDINGS

Site

Database(s)

EDR ID Number  
EPA ID Number

**DO & CO LOS ANGELES INC (Continued)**

**1024867875**

Owner/Op start date: Not reported  
Owner/Op end date: Not reported

Handler Activities Summary:

U.S. importer of hazardous waste: No  
Mixed waste (haz. and radioactive): No  
Recycler of hazardous waste: No  
Transporter of hazardous waste: Yes  
Treater, storer or disposer of HW: No  
Underground injection activity: No  
On-site burner exemption: No  
Furnace exemption: No  
Used oil fuel burner: No  
Used oil processor: No  
Used oil refiner: No  
Used oil fuel marketer to burner: No  
Used oil Specification marketer: No  
Used oil transfer facility: No  
Used oil transporter: No

Violation Status: No violations found

**AB172**  
**WNW**  
**1/8-1/4**  
**0.171 mi.**  
**904 ft.**

**4000 REDONDO BEACH AVE**  
**REDONDO BEACH, CA 90278**

**RCRA NonGen / NLR 1025850144**  
**CAC003030236**

**Site 3 of 7 in cluster AB**

**Relative:**  
**Higher**  
**Actual:**  
**71 ft.**

RCRA NonGen / NLR:  
Date form received by agency: 2019-08-20 00:00:00.0  
Facility name: Not reported  
Facility address: 4000 REDONDO BEACH AVE  
STE 103  
REDONDO BEACH, CA 90278  
EPA ID: CAC003030236  
Contact: CARLTON J. CHING  
Contact address: 4000 REDONDO BEACH AVE STE 103  
REDONDO BEACH, CA 90278  
Contact country: Not reported  
Contact telephone: 310-536-5411  
Contact email: KEISHA@CHEMPACKENVIRONMENTAL.COM  
EPA Region: 09  
Classification: Non-Generator  
Description: Handler: Non-Generators do not presently generate hazardous waste

Owner/Operator Summary:

Owner/operator name: CARLTON J. CHING  
Owner/operator address: 4000 REDONDO BEACH AVE STE 103  
REDONDO BEACH, CA 90278  
Owner/operator country: Not reported  
Owner/operator telephone: 310-536-5411  
Owner/operator email: Not reported  
Owner/operator fax: Not reported  
Owner/operator extension: Not reported  
Legal status: Other  
Owner/Operator Type: Operator  
Owner/Op start date: Not reported  
Owner/Op end date: Not reported

Map ID  
Direction  
Distance  
Elevation

MAP FINDINGS

Site

Database(s)

EDR ID Number  
EPA ID Number

(Continued)

1025850144

Owner/operator name: DHL ARNESON  
Owner/operator address: 4000 REDONDO BEACH AVE STE 103  
REDONDO BEACH, CA 90278  
Owner/operator country: Not reported  
Owner/operator telephone: 310-536-5411  
Owner/operator email: Not reported  
Owner/operator fax: Not reported  
Owner/operator extension: Not reported  
Legal status: Other  
Owner/Operator Type: Owner  
Owner/Op start date: Not reported  
Owner/Op end date: Not reported

Handler Activities Summary:

U.S. importer of hazardous waste: No  
Mixed waste (haz. and radioactive): No  
Recycler of hazardous waste: No  
Transporter of hazardous waste: No  
Treater, storer or disposer of HW: No  
Underground injection activity: No  
On-site burner exemption: No  
Furnace exemption: No  
Used oil fuel burner: No  
Used oil processor: No  
User oil refiner: No  
Used oil fuel marketer to burner: No  
Used oil Specification marketer: No  
Used oil transfer facility: No  
Used oil transporter: No

Violation Status: No violations found

AB173  
WNW  
1/8-1/4  
0.171 mi.  
904 ft.

DHL GLOBAL FORWARDING  
4000 REDONDO BEACH AVENUE  
REDONDO BEACH, CA 90278  
Site 4 of 7 in cluster AB

RCRA NonGen / NLR 1024781960  
CAC003001933

Relative:  
Higher  
Actual:  
71 ft.

RCRA NonGen / NLR:  
Date form received by agency: 2019-02-20 00:00:00.0  
Facility name: DHL GLOBAL FORWARDING  
Facility address: 4000 REDONDO BEACH AVENUE  
SUITE 103  
REDONDO BEACH, CA 90278  
EPA ID: CAC003001933  
Mailing address: 19120 KENSWICK DRIVE  
HUMBLE, TX 77338  
Contact: OLGA CASTRO  
Contact address: 19120 KENSWICK DRIVE  
HUMBLE, TX 77338  
Contact country: Not reported  
Contact telephone: 786-264-3642  
Contact email: OLGA.CASTRO@DHL.COM  
EPA Region: 09  
Classification: Non-Generator  
Description: Handler: Non-Generators do not presently generate hazardous waste



Map ID  
Direction  
Distance  
Elevation

MAP FINDINGS

Site

Database(s)

EDR ID Number  
EPA ID Number

**DHL GLOBAL FORWARDING (Continued)**

**1024781960**

Owner/Operator Summary:

Owner/operator name: DHL GLOBAL FORWARDING  
Owner/operator address: 19120 KENSWICK DRIVE  
HUMBLE, TX 77338  
Owner/operator country: Not reported  
Owner/operator telephone: 786-264-3642  
Owner/operator email: Not reported  
Owner/operator fax: Not reported  
Owner/operator extension: Not reported  
Legal status: Other  
Owner/Operator Type: Owner  
Owner/Op start date: Not reported  
Owner/Op end date: Not reported

Owner/operator name: OLGA CASTRO  
Owner/operator address: 19120 KENSWICK DRIVE  
HUMBLE, TX 77338  
Owner/operator country: Not reported  
Owner/operator telephone: 786-264-3642  
Owner/operator email: Not reported  
Owner/operator fax: Not reported  
Owner/operator extension: Not reported  
Legal status: Other  
Owner/Operator Type: Operator  
Owner/Op start date: Not reported  
Owner/Op end date: Not reported

Handler Activities Summary:

U.S. importer of hazardous waste: No  
Mixed waste (haz. and radioactive): No  
Recycler of hazardous waste: No  
Transporter of hazardous waste: No  
Treater, storer or disposer of HW: No  
Underground injection activity: No  
On-site burner exemption: No  
Furnace exemption: No  
Used oil fuel burner: No  
Used oil processor: No  
User oil refiner: No  
Used oil fuel marketer to burner: No  
Used oil Specification marketer: No  
Used oil transfer facility: No  
Used oil transporter: No

Violation Status: No violations found

**AB174**  
**WNW**  
**1/8-1/4**  
**0.171 mi.**  
**904 ft.**

**DHL GLOBAL FORWARDING**  
**4000 REDONDO BEACH AVE**  
**REDONDO BEACH, CA 90278**  
**Site 5 of 7 in cluster AB**

**RCRA-SQG 1012176109**  
**CAR000199547**

**Relative:**  
**Higher**

RCRA-SQG:  
Date form received by agency: 2009-03-26 00:00:00.0  
Facility name: DHL GLOBAL FORWARDING  
Facility address: 4000 REDONDO BEACH AVE  
STE 103  
REDONDO BEACH, CA 90278

**Actual:**  
**71 ft.**

Map ID  
Direction  
Distance  
Elevation

MAP FINDINGS

Site

Database(s)

EDR ID Number  
EPA ID Number

**DHL GLOBAL FORWARDING (Continued)**

**1012176109**

EPA ID: CAR000199547  
Contact: JON PERRY  
Contact address: 4000 REDONDO BEACH AVE STE 103  
REDONDO BEACH, CA 90278  
Contact country: US  
Contact telephone: 310-297-4279  
Contact email: JON.PERRY@DHL.COM  
EPA Region: 09  
Classification: Small Small Quantity Generator  
Description: Handler: generates more than 100 and less than 1000 kg of hazardous waste during any calendar month and accumulates less than 6000 kg of hazardous waste at any time; or generates 100 kg or less of hazardous waste during any calendar month, and accumulates more than 1000 kg of hazardous waste at any time

**Owner/Operator Summary:**

Owner/operator name: AMB AMS SPINNAKER LLC  
Owner/operator address: PIER 2 BAY 1  
SAN FRANCISCO, CA 94111  
Owner/operator country: US  
Owner/operator telephone: Not reported  
Owner/operator email: Not reported  
Owner/operator fax: Not reported  
Owner/operator extension: Not reported  
Legal status: Private  
Owner/Operator Type: Owner  
Owner/Op start date: 2004-08-17 00:00:00.  
Owner/Op end date: Not reported

Owner/operator name: DHL GLOBAL FORWARDING  
Owner/operator address: Not reported  
Not reported  
Owner/operator country: Not reported  
Owner/operator telephone: Not reported  
Owner/operator email: Not reported  
Owner/operator fax: Not reported  
Owner/operator extension: Not reported  
Legal status: Private  
Owner/Operator Type: Operator  
Owner/Op start date: 2005-07-01 00:00:00.  
Owner/Op end date: Not reported

**Handler Activities Summary:**

U.S. importer of hazardous waste: No  
Mixed waste (haz. and radioactive): No  
Recycler of hazardous waste: No  
Transporter of hazardous waste: No  
Treater, storer or disposer of HW: No  
Underground injection activity: No  
On-site burner exemption: No  
Furnace exemption: No  
Used oil fuel burner: No  
Used oil processor: No  
Used oil refiner: No  
Used oil fuel marketer to burner: No  
Used oil Specification marketer: No

Map ID  
Direction  
Distance  
Elevation

MAP FINDINGS

Site

Database(s)

EDR ID Number  
EPA ID Number

**DHL GLOBAL FORWARDING (Continued)**

**1012176109**

Used oil transfer facility: No  
Used oil transporter: No

Hazardous Waste Summary:

. Waste code: D001  
. Waste name: IGNITABLE WASTE  
  
. Waste code: D002  
. Waste name: CORROSIVE WASTE

Violation Status: No violations found

**U175  
NE  
1/8-1/4  
0.173 mi.  
912 ft.**

**PETCO STORE #554  
3901 INGLEWOOD AVE STE G  
REDONDO BEACH, CA 90278**

**RCRA NonGen / NLR**

**1024839985  
CAL000388291**

**Site 4 of 6 in cluster U**

**Relative:  
Higher  
Actual:  
63 ft.**

RCRA NonGen / NLR:  
Date form received by agency: 2013-08-06 00:00:00.0  
Facility name: PETCO STORE #554  
Facility address: 3901 INGLEWOOD AVE STE G  
REDONDO BEACH, CA 90278-1113  
EPA ID: CAL000388291  
Mailing address: 654 RICHLAND HILLS  
SAN ANTONIO, TX 78245  
Contact: AMY EBERSOLE-MARTINEZ  
Contact address: 654 RICHLAND HILLS  
SAN ANTONIO, TX 78245-0000  
Contact country: Not reported  
Contact telephone: 858-761-5359  
Contact email: SAFETY@PETCO.COM  
EPA Region: 09  
Classification: Non-Generator  
Description: Handler: Non-Generators do not presently generate hazardous waste

Owner/Operator Summary:

Owner/operator name: AMY EBERSOLE-MARTINEZ  
Owner/operator address: 654 RICHLAND HILLS  
SAN ANTONIO, TX 78245  
Owner/operator country: Not reported  
Owner/operator telephone: 858-761-5359  
Owner/operator email: Not reported  
Owner/operator fax: Not reported  
Owner/operator extension: Not reported  
Legal status: Other  
Owner/Operator Type: Operator  
Owner/Op start date: Not reported  
Owner/Op end date: Not reported

Owner/operator name: PETCO ANIMALS SUPPLIES INC  
Owner/operator address: 654 RICHLAND HILLS  
SAN ANTONIO, TX 78245  
Owner/operator country: Not reported  
Owner/operator telephone: 858-201-9217  
Owner/operator email: Not reported  
Owner/operator fax: Not reported

Map ID  
 Direction  
 Distance  
 Elevation

MAP FINDINGS

Site

Database(s)

EDR ID Number  
 EPA ID Number

**PETCO STORE #554 (Continued)**

**1024839985**

Owner/operator extension: Not reported  
 Legal status: Other  
 Owner/Operator Type: Owner  
 Owner/Op start date: Not reported  
 Owner/Op end date: Not reported

Handler Activities Summary:

U.S. importer of hazardous waste: No  
 Mixed waste (haz. and radioactive): No  
 Recycler of hazardous waste: No  
 Transporter of hazardous waste: Yes  
 Treater, storer or disposer of HW: No  
 Underground injection activity: No  
 On-site burner exemption: No  
 Furnace exemption: No  
 Used oil fuel burner: No  
 Used oil processor: No  
 User oil refiner: No  
 Used oil fuel marketer to burner: No  
 Used oil Specification marketer: No  
 Used oil transfer facility: No  
 Used oil transporter: No

Violation Status: No violations found

**U176  
 NE  
 1/8-1/4  
 0.173 mi.  
 912 ft.**

**PETCO #554  
 3901 INGLEWOOD AVE STE G  
 REDONDO BEACH, CA 90278  
 Site 5 of 6 in cluster U**

**CERS HAZ WASTE  
 HAZNET  
 HWTS**

**S118233840  
 N/A**

**Relative:  
 Higher  
 Actual:  
 63 ft.**

CERS HAZ WASTE:  
 Name: PETCO #554  
 Address: 3901 INGLEWOOD AVE STE G  
 City,State,Zip: REDONDO BEACH, CA 90278  
 Site ID: 56484  
 CERS ID: 10461220  
 CERS Description: Hazardous Waste Generator

Evaluation:

Eval General Type: Compliance Evaluation Inspection  
 Eval Date: 06-25-2015  
 Violations Found: No  
 Eval Type: Routine done by local agency  
 Eval Notes: Tami Cervantes, Asst. Store Manager Predi Jauregui, Store Manager  
 Eval Division: Los Angeles County Fire Department  
 Eval Program: HW  
 Eval Source: CERS

Eval General Type: Compliance Evaluation Inspection  
 Eval Date: 07-23-2018  
 Violations Found: No  
 Eval Type: Routine done by local agency  
 Eval Notes: Tamilla Cervantes  
 Eval Division: Los Angeles County Fire Department  
 Eval Program: HW  
 Eval Source: CERS

Map ID  
Direction  
Distance  
Elevation

MAP FINDINGS

Site

Database(s)

EDR ID Number  
EPA ID Number

**PETCO #554 (Continued)**

**S118233840**

Affiliation:

Affiliation Type Desc: Identification Signer  
Entity Name: Amy Ebersole-Martinez  
Entity Title: Mgr, Envrmntl, Safety & Health  
Affiliation Address: Not reported  
Affiliation City: Not reported  
Affiliation State: Not reported  
Affiliation Country: Not reported  
Affiliation Zip: Not reported  
Affiliation Phone: Not reported

Affiliation Type Desc: Legal Owner  
Entity Name: Petco Animal Supplies, Inc.  
Entity Title: Not reported  
Affiliation Address: 654 Richland Hills Drive  
Affiliation City: San Antonio  
Affiliation State: TX  
Affiliation Country: United States  
Affiliation Zip: 78245  
Affiliation Phone: (210) 201-9217

Affiliation Type Desc: Parent Corporation  
Entity Name: Petco Animal Supplies, Inc.  
Entity Title: Not reported  
Affiliation Address: Not reported  
Affiliation City: Not reported  
Affiliation State: Not reported  
Affiliation Country: Not reported  
Affiliation Zip: Not reported  
Affiliation Phone: Not reported

Affiliation Type Desc: Document Preparer  
Entity Name: Daniel Landeros  
Entity Title: Not reported  
Affiliation Address: Not reported  
Affiliation City: Not reported  
Affiliation State: Not reported  
Affiliation Country: Not reported  
Affiliation Zip: Not reported  
Affiliation Phone: Not reported

Affiliation Type Desc: Facility Mailing Address  
Entity Name: Mailing Address  
Entity Title: Not reported  
Affiliation Address: 654 Richland Hills Drive  
Affiliation City: San Antonio  
Affiliation State: TX  
Affiliation Country: Not reported  
Affiliation Zip: 78245  
Affiliation Phone: Not reported

Affiliation Type Desc: Operator  
Entity Name: Petco #554  
Entity Title: Not reported  
Affiliation Address: Not reported  
Affiliation City: Not reported  
Affiliation State: Not reported

Map ID  
Direction  
Distance  
Elevation

MAP FINDINGS

Site

Database(s)

EDR ID Number  
EPA ID Number

**PETCO #554 (Continued)**

**S118233840**

Affiliation Country: Not reported  
Affiliation Zip: Not reported  
Affiliation Phone: (210) 201-9217

Affiliation Type Desc: CUPA District  
Entity Name: Los Angeles County Fire  
Entity Title: Not reported  
Affiliation Address: 5825 Rickenbacker Road  
Affiliation City: Commerce  
Affiliation State: CA  
Affiliation Country: Not reported  
Affiliation Zip: 90040-3027  
Affiliation Phone: (323) 890-4045

Affiliation Type Desc: Environmental Contact  
Entity Name: Daniel Landeros  
Entity Title: Not reported  
Affiliation Address: 654 Richland Hills Drive  
Affiliation City: San Antonio  
Affiliation State: TX  
Affiliation Country: Not reported  
Affiliation Zip: 78245  
Affiliation Phone: Not reported

Affiliation Type Desc: Property Owner  
Entity Name: ROIC  
Entity Title: Not reported  
Affiliation Address: 8905 Towne Centre Drive, Suite 108  
Affiliation City: San Diego  
Affiliation State: CA  
Affiliation Country: United States  
Affiliation Zip: 94404  
Affiliation Phone: (858) 255-4905

**HAZNET:**

Name: PETCO STORE #554  
Address: 3901 INGLEWOOD AVE STE G  
Address 2: Not reported  
City,State,Zip: REDONDO BEACH, CA 902781113  
Contact: AMY EBERSOLE-MARTINEZ  
Telephone: 8587615359  
Mailing Name: Not reported  
Mailing Address: 654 RICHLAND HILLS

Year: 2017  
Gepaid: CAL000388291  
TSD EPA ID: CAD008364432  
CA Waste Code: -  
Disposal Method: H141 - Storage, Bulking, And/Or Transfer Off Site--No Treatment/Reovery (H010-H129) Or (H131-H135)  
Tons: 0.0285

Year: 2017  
Gepaid: CAL000388291  
TSD EPA ID: CAD008364432  
CA Waste Code: 331 - Off-specification, aged or surplus organics

Map ID  
 Direction  
 Distance  
 Elevation

MAP FINDINGS

Site

Database(s)

EDR ID Number  
 EPA ID Number

**PETCO #554 (Continued)**

**S118233840**

Disposal Method:	H141 - Storage, Bulking, And/Or Transfer Off Site--No Treatment/Reovery (H010-H129) Or (H131-H135)
Tons:	0.0885
Year:	2017
Gepaid:	CAL000388291
TSD EPA ID:	CAD008364432
CA Waste Code:	352 - Other organic solids
Disposal Method:	H141 - Storage, Bulking, And/Or Transfer Off Site--No Treatment/Reovery (H010-H129) Or (H131-H135)
Tons:	0.0065
Year:	2016
Gepaid:	CAL000388291
TSD EPA ID:	CAD008364432
CA Waste Code:	331 - Off-specification, aged or surplus organics
Disposal Method:	H141 - Storage, Bulking, And/Or Transfer Off Site--No Treatment/Reovery (H010-H129) Or (H131-H135)
Tons:	0.132
Year:	2016
Gepaid:	CAL000388291
TSD EPA ID:	CAD008364432
CA Waste Code:	181 - Other inorganic solid waste
Disposal Method:	H141 - Storage, Bulking, And/Or Transfer Off Site--No Treatment/Reovery (H010-H129) Or (H131-H135)
Tons:	0.0135
Year:	2016
Gepaid:	CAL000388291
TSD EPA ID:	CAD008364432
CA Waste Code:	-
Disposal Method:	H141 - Storage, Bulking, And/Or Transfer Off Site--No Treatment/Reovery (H010-H129) Or (H131-H135)
Tons:	0.005
Year:	2016
Gepaid:	CAL000388291
TSD EPA ID:	CAD008364432
CA Waste Code:	352 - Other organic solids
Disposal Method:	H141 - Storage, Bulking, And/Or Transfer Off Site--No Treatment/Reovery (H010-H129) Or (H131-H135)
Tons:	0.0095
Year:	2015
Gepaid:	CAL000388291
TSD EPA ID:	CAD008364432
CA Waste Code:	122 - Alkaline solution without metals pH >= 12.5
Disposal Method:	H141 - Storage, Bulking, And/Or Transfer Off Site--No Treatment/Reovery (H010-H129) Or (H131-H135)
Tons:	0.0195
Year:	2015
Gepaid:	CAL000388291
TSD EPA ID:	CAD008364432
CA Waste Code:	331 - Off-specification, aged or surplus organics
Disposal Method:	H141 - Storage, Bulking, And/Or Transfer Off Site--No



Map ID  
Direction  
Distance  
Elevation

MAP FINDINGS

Site

Database(s)

EDR ID Number  
EPA ID Number

**PETCO #554 (Continued)**

**S118233840**

Tons: Treatment/Reovery (H010-H129) Or (H131-H135)  
0.057

Year: 2015  
Gepaid: CAL000388291  
TSD EPA ID: CAD008364432  
CA Waste Code: 352 - Other organic solids  
Disposal Method: H141 - Storage, Bulking, And/Or Transfer Off Site--No  
Treatment/Reovery (H010-H129) Or (H131-H135)

Tons: 0.0025

[Click this hyperlink](#) while viewing on your computer to access  
6 additional CA HAZNET: record(s) in the EDR Site Report.

Additional Info:

Year: 2016  
Gen EPA ID: CAL000388291

Shipment Date: 20151202  
Creation Date: 3/2/2016 22:15:14  
Receipt Date: 20151208  
Manifest ID: 007428805FLE  
Trans EPA ID: MNS000110924  
Trans Name: STERICYCLE SPECIALTY WASTE SOLUTIONS INC  
Trans 2 EPA ID: CAD983649880  
Trans 2 Name: PSC ENVIRONMENTAL SERVICES LP  
TSD EPA ID: CAD008364432  
Trans Name: RHO CHEM LLC  
TSD EPA Alt EPA ID: Not reported  
TSD EPA Alt Name: Not reported  
CA Waste Code: 352 - Other organic solids  
RCRA Code: D035  
Disposal Method: H141 - Storage, Bulking, And/Or Transfer Off Site--No  
Treatment/Reovery (H010-H129) Or (H131-H135)

Quantity Tons: 0.0015  
Waste Quantity: 3  
Quantity Unit: P  
Additional Code 1: D007  
Additional Code 2: D005  
Additional Code 3: D001  
Additional Code 4: Not reported  
Additional Code 5: Not reported

Shipment Date: 20151202  
Creation Date: 3/2/2016 22:15:14  
Receipt Date: 20151208  
Manifest ID: 007428805FLE  
Trans EPA ID: MNS000110924  
Trans Name: STERICYCLE SPECIALTY WASTE SOLUTIONS INC  
Trans 2 EPA ID: CAD983649880  
Trans 2 Name: PSC ENVIRONMENTAL SERVICES LP  
TSD EPA ID: CAD008364432  
Trans Name: RHO CHEM LLC  
TSD EPA Alt EPA ID: Not reported  
TSD EPA Alt Name: Not reported  
CA Waste Code: 331 - Off-specification, aged, or surplus organics

Map ID  
Direction  
Distance  
Elevation

MAP FINDINGS

Site

Database(s)

EDR ID Number  
EPA ID Number

**PETCO #554 (Continued)**

**S118233840**

RCRA Code:	Not reported
Disposal Method:	H141 - Storage, Bulking, And/Or Transfer Off Site--No Treatment/Reovery (H010-H129) Or (H131-H135)
Quantity Tons:	0.02
Waste Quantity:	40
Quantity Unit:	P
Additional Code 1:	Not reported
Additional Code 2:	Not reported
Additional Code 3:	Not reported
Additional Code 4:	Not reported
Additional Code 5:	Not reported
Shipment Date:	20151202
Creation Date:	3/2/2016 22:15:14
Receipt Date:	20151208
Manifest ID:	007428805FLE
Trans EPA ID:	MNS000110924
Trans Name:	STERICYCLE SPECIALTY WASTE SOLUTIONS INC
Trans 2 EPA ID:	CAD983649880
Trans 2 Name:	PSC ENVIRONMENTAL SERVICES LP
TSDf EPA ID:	CAD008364432
Trans Name:	RHO CHEM LLC
TSDf Alt EPA ID:	Not reported
TSDf Alt Name:	Not reported
CA Waste Code:	181 - Other inorganic solid waste Organics
RCRA Code:	Not reported
Disposal Method:	H141 - Storage, Bulking, And/Or Transfer Off Site--No Treatment/Reovery (H010-H129) Or (H131-H135)
Quantity Tons:	0.008
Waste Quantity:	16
Quantity Unit:	P
Additional Code 1:	Not reported
Additional Code 2:	Not reported
Additional Code 3:	Not reported
Additional Code 4:	Not reported
Additional Code 5:	Not reported
Shipment Date:	20151202
Creation Date:	3/2/2016 22:15:14
Receipt Date:	20151208
Manifest ID:	007428805FLE
Trans EPA ID:	MNS000110924
Trans Name:	STERICYCLE SPECIALTY WASTE SOLUTIONS INC
Trans 2 EPA ID:	CAD983649880
Trans 2 Name:	PSC ENVIRONMENTAL SERVICES LP
TSDf EPA ID:	CAD008364432
Trans Name:	RHO CHEM LLC
TSDf Alt EPA ID:	Not reported
TSDf Alt Name:	Not reported
CA Waste Code:	- Not reported
RCRA Code:	Not reported
Disposal Method:	H141 - Storage, Bulking, And/Or Transfer Off Site--No Treatment/Reovery (H010-H129) Or (H131-H135)
Quantity Tons:	0.0005
Waste Quantity:	1
Quantity Unit:	P
Additional Code 1:	Not reported

Map ID  
Direction  
Distance  
Elevation

MAP FINDINGS

Site

Database(s)

EDR ID Number  
EPA ID Number

**PETCO #554 (Continued)**

**S118233840**

Additional Code 2:	Not reported
Additional Code 3:	Not reported
Additional Code 4:	Not reported
Additional Code 5:	Not reported
Shipment Date:	20150611
Creation Date:	9/3/2015 22:15:34
Receipt Date:	20150616
Manifest ID:	007362347FLE
Trans EPA ID:	MNS000110924
Trans Name:	STERICYCLE SPECIALTY WASTE SOLUTIONS INC
Trans 2 EPA ID:	CAD983649880
Trans 2 Name:	PSC ENVIRONMENTAL SERVICES LP
TSDf EPA ID:	CAD008364432
Trans Name:	RHO CHEM LLC
TSDf Alt EPA ID:	Not reported
TSDf Alt Name:	Not reported
CA Waste Code:	- Not reported
RCRA Code:	Not reported
Disposal Method:	H141 - Storage, Bulking, And/Or Transfer Off Site--No Treatment/Reovery (H010-H129) Or (H131-H135)
Quantity Tons:	0.0005
Waste Quantity:	1
Quantity Unit:	P
Additional Code 1:	Not reported
Additional Code 2:	Not reported
Additional Code 3:	Not reported
Additional Code 4:	Not reported
Additional Code 5:	Not reported
Shipment Date:	20150611
Creation Date:	9/3/2015 22:15:34
Receipt Date:	20150616
Manifest ID:	007362347FLE
Trans EPA ID:	MNS000110924
Trans Name:	STERICYCLE SPECIALTY WASTE SOLUTIONS INC
Trans 2 EPA ID:	CAD983649880
Trans 2 Name:	PSC ENVIRONMENTAL SERVICES LP
TSDf EPA ID:	CAD008364432
Trans Name:	RHO CHEM LLC
TSDf Alt EPA ID:	Not reported
TSDf Alt Name:	Not reported
CA Waste Code:	122 - Alkaline solution without metals (pH > 12.5)
RCRA Code:	D002
Disposal Method:	H141 - Storage, Bulking, And/Or Transfer Off Site--No Treatment/Reovery (H010-H129) Or (H131-H135)
Quantity Tons:	0.0195
Waste Quantity:	39
Quantity Unit:	P
Additional Code 1:	Not reported
Additional Code 2:	Not reported
Additional Code 3:	Not reported
Additional Code 4:	Not reported
Additional Code 5:	Not reported
Shipment Date:	20150611
Creation Date:	9/3/2015 22:15:34

Map ID  
Direction  
Distance  
Elevation

MAP FINDINGS

Site

Database(s)

EDR ID Number  
EPA ID Number

**PETCO #554 (Continued)**

**S118233840**

Receipt Date: 20150616  
Manifest ID: 007362347FLE  
Trans EPA ID: MNS000110924  
Trans Name: STERICYCLE SPECIALTY WASTE SOLUTIONS INC  
Trans 2 EPA ID: CAD983649880  
Trans 2 Name: PSC ENVIRONMENTAL SERVICES LP  
TSDf EPA ID: CAD008364432  
Trans Name: RHO CHEM LLC  
TSDf Alt EPA ID: Not reported  
TSDf Alt Name: Not reported  
CA Waste Code: 352 - Other organic solids  
RCRA Code: D035  
Disposal Method: H141 - Storage, Bulking, And/Or Transfer Off Site--No Treatment/Reovery (H010-H129) Or (H131-H135)

Quantity Tons: 0.001  
Waste Quantity: 2  
Quantity Unit: P  
Additional Code 1: D007  
Additional Code 2: D005  
Additional Code 3: D001  
Additional Code 4: Not reported  
Additional Code 5: Not reported

Shipment Date: 20150611  
Creation Date: Not reported  
Receipt Date: Not reported  
Manifest ID: 007362347FLE  
Trans EPA ID: MNS000110924  
Trans Name: STERICYCLE SPECIALTY WASTE SOLUTIONS INC  
Trans 2 EPA ID: CAD983649880  
Trans 2 Name: PSC ENVIRONMENTAL SERVICES LP  
TSDf EPA ID: CAD008364432  
Trans Name: RHO CHEM LLC  
TSDf Alt EPA ID: Not reported  
TSDf Alt Name: Not reported  
CA Waste Code: 135 - Unspecified aqueous solution  
RCRA Code: Not reported  
Disposal Method: H141 - Storage, Bulking, And/Or Transfer Off Site--No Treatment/Reovery (H010-H129) Or (H131-H135)

Quantity Tons: 0.011  
Waste Quantity: 22  
Quantity Unit: P  
Additional Code 1: Not reported  
Additional Code 2: Not reported  
Additional Code 3: Not reported  
Additional Code 4: Not reported  
Additional Code 5: Not reported

Shipment Date: 20150611  
Creation Date: 9/3/2015 22:15:34  
Receipt Date: 20150616  
Manifest ID: 007362347FLE  
Trans EPA ID: MNS000110924  
Trans Name: STERICYCLE SPECIALTY WASTE SOLUTIONS INC  
Trans 2 EPA ID: CAD983649880  
Trans 2 Name: PSC ENVIRONMENTAL SERVICES LP  
TSDf EPA ID: CAD008364432

Map ID  
Direction  
Distance  
Elevation

MAP FINDINGS

Site

Database(s)

EDR ID Number  
EPA ID Number

**PETCO #554 (Continued)**

**S118233840**

Trans Name: RHO CHEM LLC  
TSDf Alt EPA ID: Not reported  
TSDf Alt Name: Not reported  
CA Waste Code: - Not reported  
RCRA Code: Not reported  
Disposal Method: H141 - Storage, Bulking, And/Or Transfer Off Site--No Treatment/Reovery (H010-H129) Or (H131-H135)  
Quantity Tons: 0.006  
Waste Quantity: 12  
Quantity Unit: P  
Additional Code 1: Not reported  
Additional Code 2: Not reported  
Additional Code 3: Not reported  
Additional Code 4: Not reported  
Additional Code 5: Not reported

Shipment Date: 20150102  
Creation Date: 3/6/2015 22:14:58  
Receipt Date: 20150108  
Manifest ID: 000916701PSC  
Trans EPA ID: CAD008364432  
Trans Name: RHO CHEM LLC  
Trans 2 EPA ID: CAD983649880  
Trans 2 Name: PSC ENVIRONMENTAL SERVICES OF POMONA LP  
TSDf EPA ID: CAD008364432  
Trans Name: RHO CHEM LLC  
TSDf Alt EPA ID: Not reported  
TSDf Alt Name: Not reported  
CA Waste Code: 181 - Other inorganic solid waste Organics  
RCRA Code: D009  
Disposal Method: H141 - Storage, Bulking, And/Or Transfer Off Site--No Treatment/Reovery (H010-H129) Or (H131-H135)  
Quantity Tons: 0.003  
Waste Quantity: 6  
Quantity Unit: P  
Additional Code 1: Not reported  
Additional Code 2: Not reported  
Additional Code 3: Not reported  
Additional Code 4: Not reported  
Additional Code 5: Not reported

Additional Info:  
Year: 2017  
Gen EPA ID: CAL000388291

Shipment Date: 20171016  
Creation Date: 6/13/2018 18:31:14  
Receipt Date: 20171020  
Manifest ID: 010706293FLE  
Trans EPA ID: MNS000110924  
Trans Name: STERICYCLE SPECIALTY WASTE SOLUTIONS INC  
Trans 2 EPA ID: CAR000217554  
Trans 2 Name: CRUZ CONTAINERS LOGISTICS INC  
TSDf EPA ID: CAD008364432  
Trans Name: RHO CHEM LLC  
TSDf Alt EPA ID: Not reported  
TSDf Alt Name: Not reported

Map ID  
Direction  
Distance  
Elevation

MAP FINDINGS

Site

Database(s)

EDR ID Number  
EPA ID Number

**PETCO #554 (Continued)**

**S118233840**

CA Waste Code: 352 - Other organic solids  
RCRA Code: Not reported  
Disposal Method: H141 - Storage, Bulking, And/Or Transfer Off Site--No Treatment/Reovery (H010-H129) Or (H131-H135)  
Quantity Tons: 0.0045  
Waste Quantity: 9  
Quantity Unit: P  
Additional Code 1: Not reported  
Additional Code 2: Not reported  
Additional Code 3: Not reported  
Additional Code 4: Not reported  
Additional Code 5: Not reported

Shipment Date: 20171016  
Creation Date: 6/13/2018 18:31:14  
Receipt Date: 20171020  
Manifest ID: 010706293FLE  
Trans EPA ID: MNS000110924  
Trans Name: STERICYCLE SPECIALTY WASTE SOLUTIONS INC  
Trans 2 EPA ID: CAR000217554  
Trans 2 Name: CRUZ CONTAINERS LOGISTICS INC  
TSDf EPA ID: CAD008364432  
Trans Name: RHO CHEM LLC  
TSDf Alt EPA ID: Not reported  
TSDf Alt Name: Not reported  
CA Waste Code: 331 - Off-specification, aged, or surplus organics  
RCRA Code: Not reported  
Disposal Method: H141 - Storage, Bulking, And/Or Transfer Off Site--No Treatment/Reovery (H010-H129) Or (H131-H135)

Quantity Tons: 0.0495  
Waste Quantity: 99  
Quantity Unit: P  
Additional Code 1: Not reported  
Additional Code 2: Not reported  
Additional Code 3: Not reported  
Additional Code 4: Not reported  
Additional Code 5: Not reported

Shipment Date: 20171016  
Creation Date: 6/13/2018 18:31:14  
Receipt Date: 20171020  
Manifest ID: 010706293FLE  
Trans EPA ID: MNS000110924  
Trans Name: STERICYCLE SPECIALTY WASTE SOLUTIONS INC  
Trans 2 EPA ID: CAR000217554  
Trans 2 Name: CRUZ CONTAINERS LOGISTICS INC  
TSDf EPA ID: CAD008364432  
Trans Name: RHO CHEM LLC  
TSDf Alt EPA ID: Not reported  
TSDf Alt Name: Not reported  
CA Waste Code: 331 - Off-specification, aged, or surplus organics  
RCRA Code: D035  
Disposal Method: H141 - Storage, Bulking, And/Or Transfer Off Site--No Treatment/Reovery (H010-H129) Or (H131-H135)

Quantity Tons: 0.002  
Waste Quantity: 4  
Quantity Unit: P

Map ID  
Direction  
Distance  
Elevation

MAP FINDINGS

Site

Database(s)

EDR ID Number  
EPA ID Number

**PETCO #554 (Continued)**

**S118233840**

Additional Code 1:	D007
Additional Code 2:	D005
Additional Code 3:	D001
Additional Code 4:	Not reported
Additional Code 5:	Not reported
Shipment Date:	20170422
Creation Date:	5/9/2018 18:31:21
Receipt Date:	20170427
Manifest ID:	010205570FLE
Trans EPA ID:	MNS000110924
Trans Name:	STERICYCLE SPECIALTY WASTE SOLUTIONS INC
Trans 2 EPA ID:	CAR000217000
Trans 2 Name:	LA CHIQUITA TRUCKING
TSDf EPA ID:	CAD008364432
Trans Name:	RHO CHEM LLC
TSDf Alt EPA ID:	Not reported
TSDf Alt Name:	Not reported
CA Waste Code:	352 - Other organic solids
RCRA Code:	Not reported
Disposal Method:	H141 - Storage, Bulking, And/Or Transfer Off Site--No Treatment/Reovery (H010-H129) Or (H131-H135)
Quantity Tons:	0.002
Waste Quantity:	4
Quantity Unit:	P
Additional Code 1:	Not reported
Additional Code 2:	Not reported
Additional Code 3:	Not reported
Additional Code 4:	Not reported
Additional Code 5:	Not reported
Shipment Date:	20170422
Creation Date:	5/9/2018 18:31:21
Receipt Date:	20170427
Manifest ID:	010205570FLE
Trans EPA ID:	MNS000110924
Trans Name:	STERICYCLE SPECIALTY WASTE SOLUTIONS INC
Trans 2 EPA ID:	CAR000217000
Trans 2 Name:	LA CHIQUITA TRUCKING
TSDf EPA ID:	CAD008364432
Trans Name:	RHO CHEM LLC
TSDf Alt EPA ID:	Not reported
TSDf Alt Name:	Not reported
CA Waste Code:	331 - Off-specification, aged, or surplus organics
RCRA Code:	Not reported
Disposal Method:	H141 - Storage, Bulking, And/Or Transfer Off Site--No Treatment/Reovery (H010-H129) Or (H131-H135)
Quantity Tons:	0.036
Waste Quantity:	72
Quantity Unit:	P
Additional Code 1:	Not reported
Additional Code 2:	Not reported
Additional Code 3:	Not reported
Additional Code 4:	Not reported
Additional Code 5:	Not reported
Shipment Date:	20170422



Map ID  
Direction  
Distance  
Elevation

MAP FINDINGS

Site

Database(s)

EDR ID Number  
EPA ID Number

**PETCO #554 (Continued)**

**S118233840**

Creation Date: 5/9/2018 18:31:21  
Receipt Date: 20170427  
Manifest ID: 010205570FLE  
Trans EPA ID: MNS000110924  
Trans Name: STERICYCLE SPECIALTY WASTE SOLUTIONS INC  
Trans 2 EPA ID: CAR000217000  
Trans 2 Name: LA CHIQUITA TRUCKING  
TSDf EPA ID: CAD008364432  
Trans Name: RHO CHEM LLC  
TSDf Alt EPA ID: Not reported  
TSDf Alt Name: Not reported  
CA Waste Code: - Not reported  
RCRA Code: Not reported  
Disposal Method: H141 - Storage, Bulking, And/Or Transfer Off Site--No Treatment/Reovery (H010-H129) Or (H131-H135)

Quantity Tons: 0.0285  
Waste Quantity: 57  
Quantity Unit: P  
Additional Code 1: Not reported  
Additional Code 2: Not reported  
Additional Code 3: Not reported  
Additional Code 4: Not reported  
Additional Code 5: Not reported

Shipment Date: 20170422  
Creation Date: 5/9/2018 18:31:21  
Receipt Date: 20170427  
Manifest ID: 010205570FLE  
Trans EPA ID: MNS000110924  
Trans Name: STERICYCLE SPECIALTY WASTE SOLUTIONS INC  
Trans 2 EPA ID: CAR000217000  
Trans 2 Name: LA CHIQUITA TRUCKING  
TSDf EPA ID: CAD008364432  
Trans Name: RHO CHEM LLC  
TSDf Alt EPA ID: Not reported  
TSDf Alt Name: Not reported  
CA Waste Code: 331 - Off-specification, aged, or surplus organics  
RCRA Code: D035  
Disposal Method: H141 - Storage, Bulking, And/Or Transfer Off Site--No Treatment/Reovery (H010-H129) Or (H131-H135)

Quantity Tons: 0.001  
Waste Quantity: 2  
Quantity Unit: P  
Additional Code 1: D007  
Additional Code 2: D005  
Additional Code 3: D001  
Additional Code 4: Not reported  
Additional Code 5: Not reported

**Additional Info:**

Year: 2015  
Gen EPA ID: CAL000388291

Shipment Date: 20151202  
Creation Date: 3/2/2016 22:15:14  
Receipt Date: 20151208  
Manifest ID: 007428805FLE

Map ID  
Direction  
Distance  
Elevation

MAP FINDINGS

Site

Database(s)

EDR ID Number  
EPA ID Number

**PETCO #554 (Continued)**

**S118233840**

Trans EPA ID:	MNS000110924
Trans Name:	STERICYCLE SPECIALTY WASTE SOLUTIONS INC
Trans 2 EPA ID:	CAD983649880
Trans 2 Name:	PSC ENVIRONMENTAL SERVICES LP
TSDf EPA ID:	CAD008364432
Trans Name:	RHO CHEM LLC
TSDf Alt EPA ID:	Not reported
TSDf Alt Name:	Not reported
CA Waste Code:	352 - Other organic solids
RCRA Code:	D035
Disposal Method:	H141 - Storage, Bulking, And/Or Transfer Off Site--No Treatment/Reovery (H010-H129) Or (H131-H135)
Quantity Tons:	0.0015
Waste Quantity:	3
Quantity Unit:	P
Additional Code 1:	D007
Additional Code 2:	D005
Additional Code 3:	D001
Additional Code 4:	Not reported
Additional Code 5:	Not reported
Shipment Date:	20151202
Creation Date:	3/2/2016 22:15:14
Receipt Date:	20151208
Manifest ID:	007428805FLE
Trans EPA ID:	MNS000110924
Trans Name:	STERICYCLE SPECIALTY WASTE SOLUTIONS INC
Trans 2 EPA ID:	CAD983649880
Trans 2 Name:	PSC ENVIRONMENTAL SERVICES LP
TSDf EPA ID:	CAD008364432
Trans Name:	RHO CHEM LLC
TSDf Alt EPA ID:	Not reported
TSDf Alt Name:	Not reported
CA Waste Code:	181 - Other inorganic solid waste Organics
RCRA Code:	Not reported
Disposal Method:	H141 - Storage, Bulking, And/Or Transfer Off Site--No Treatment/Reovery (H010-H129) Or (H131-H135)
Quantity Tons:	0.008
Waste Quantity:	16
Quantity Unit:	P
Additional Code 1:	Not reported
Additional Code 2:	Not reported
Additional Code 3:	Not reported
Additional Code 4:	Not reported
Additional Code 5:	Not reported
Shipment Date:	20151202
Creation Date:	3/2/2016 22:15:14
Receipt Date:	20151208
Manifest ID:	007428805FLE
Trans EPA ID:	MNS000110924
Trans Name:	STERICYCLE SPECIALTY WASTE SOLUTIONS INC
Trans 2 EPA ID:	CAD983649880
Trans 2 Name:	PSC ENVIRONMENTAL SERVICES LP
TSDf EPA ID:	CAD008364432
Trans Name:	RHO CHEM LLC
TSDf Alt EPA ID:	Not reported

Map ID  
Direction  
Distance  
Elevation

MAP FINDINGS

Site

Database(s)

EDR ID Number  
EPA ID Number

**PETCO #554 (Continued)**

**S118233840**

TSDf Alt Name:	Not reported
CA Waste Code:	- Not reported
RCRA Code:	Not reported
Disposal Method:	H141 - Storage, Bulking, And/Or Transfer Off Site--No Treatment/Reovery (H010-H129) Or (H131-H135)
Quantity Tons:	0.0005
Waste Quantity:	1
Quantity Unit:	P
Additional Code 1:	Not reported
Additional Code 2:	Not reported
Additional Code 3:	Not reported
Additional Code 4:	Not reported
Additional Code 5:	Not reported
Shipment Date:	20151202
Creation Date:	3/2/2016 22:15:14
Receipt Date:	20151208
Manifest ID:	007428805FLE
Trans EPA ID:	MNS000110924
Trans Name:	STERICYCLE SPECIALTY WASTE SOLUTIONS INC
Trans 2 EPA ID:	CAD983649880
Trans 2 Name:	PSC ENVIRONMENTAL SERVICES LP
TSDf EPA ID:	CAD008364432
Trans Name:	RHO CHEM LLC
TSDf Alt EPA ID:	Not reported
TSDf Alt Name:	Not reported
CA Waste Code:	331 - Off-specification, aged, or surplus organics
RCRA Code:	Not reported
Disposal Method:	H141 - Storage, Bulking, And/Or Transfer Off Site--No Treatment/Reovery (H010-H129) Or (H131-H135)
Quantity Tons:	0.02
Waste Quantity:	40
Quantity Unit:	P
Additional Code 1:	Not reported
Additional Code 2:	Not reported
Additional Code 3:	Not reported
Additional Code 4:	Not reported
Additional Code 5:	Not reported
Shipment Date:	20150611
Creation Date:	9/3/2015 22:15:34
Receipt Date:	20150616
Manifest ID:	007362347FLE
Trans EPA ID:	MNS000110924
Trans Name:	STERICYCLE SPECIALTY WASTE SOLUTIONS INC
Trans 2 EPA ID:	CAD983649880
Trans 2 Name:	PSC ENVIRONMENTAL SERVICES LP
TSDf EPA ID:	CAD008364432
Trans Name:	RHO CHEM LLC
TSDf Alt EPA ID:	Not reported
TSDf Alt Name:	Not reported
CA Waste Code:	- Not reported
RCRA Code:	Not reported
Disposal Method:	H141 - Storage, Bulking, And/Or Transfer Off Site--No Treatment/Reovery (H010-H129) Or (H131-H135)
Quantity Tons:	0.0005
Waste Quantity:	1

Map ID  
Direction  
Distance  
Elevation

MAP FINDINGS

Site

Database(s)

EDR ID Number  
EPA ID Number

**PETCO #554 (Continued)**

**S118233840**

Quantity Unit:	P
Additional Code 1:	Not reported
Additional Code 2:	Not reported
Additional Code 3:	Not reported
Additional Code 4:	Not reported
Additional Code 5:	Not reported
Shipment Date:	20150611
Creation Date:	9/3/2015 22:15:34
Receipt Date:	20150616
Manifest ID:	007362347FLE
Trans EPA ID:	MNS000110924
Trans Name:	STERICYCLE SPECIALTY WASTE SOLUTIONS INC
Trans 2 EPA ID:	CAD983649880
Trans 2 Name:	PSC ENVIRONMENTAL SERVICES LP
TSDf EPA ID:	CAD008364432
Trans Name:	RHO CHEM LLC
TSDf Alt EPA ID:	Not reported
TSDf Alt Name:	Not reported
CA Waste Code:	- Not reported
RCRA Code:	Not reported
Disposal Method:	H141 - Storage, Bulking, And/Or Transfer Off Site--No Treatment/Reovery (H010-H129) Or (H131-H135)
Quantity Tons:	0.006
Waste Quantity:	12
Quantity Unit:	P
Additional Code 1:	Not reported
Additional Code 2:	Not reported
Additional Code 3:	Not reported
Additional Code 4:	Not reported
Additional Code 5:	Not reported
Shipment Date:	20150611
Creation Date:	9/3/2015 22:15:34
Receipt Date:	20150616
Manifest ID:	007362347FLE
Trans EPA ID:	MNS000110924
Trans Name:	STERICYCLE SPECIALTY WASTE SOLUTIONS INC
Trans 2 EPA ID:	CAD983649880
Trans 2 Name:	PSC ENVIRONMENTAL SERVICES LP
TSDf EPA ID:	CAD008364432
Trans Name:	RHO CHEM LLC
TSDf Alt EPA ID:	Not reported
TSDf Alt Name:	Not reported
CA Waste Code:	122 - Alkaline solution without metals (pH > 12.5
RCRA Code:	D002
Disposal Method:	H141 - Storage, Bulking, And/Or Transfer Off Site--No Treatment/Reovery (H010-H129) Or (H131-H135)
Quantity Tons:	0.0195
Waste Quantity:	39
Quantity Unit:	P
Additional Code 1:	Not reported
Additional Code 2:	Not reported
Additional Code 3:	Not reported
Additional Code 4:	Not reported
Additional Code 5:	Not reported

Map ID  
Direction  
Distance  
Elevation

MAP FINDINGS

Site

Database(s)

EDR ID Number  
EPA ID Number

**PETCO #554 (Continued)**

**S118233840**

Shipment Date: 20150611  
Creation Date: 9/3/2015 22:15:34  
Receipt Date: 20150616  
Manifest ID: 007362347FLE  
Trans EPA ID: MNS000110924  
Trans Name: STERICYCLE SPECIALTY WASTE SOLUTIONS INC  
Trans 2 EPA ID: CAD983649880  
Trans 2 Name: PSC ENVIRONMENTAL SERVICES LP  
TSDf EPA ID: CAD008364432  
Trans Name: RHO CHEM LLC  
TSDf Alt EPA ID: Not reported  
TSDf Alt Name: Not reported  
CA Waste Code: 352 - Other organic solids  
RCRA Code: D035  
Disposal Method: H141 - Storage, Bulking, And/Or Transfer Off Site--No Treatment/Reovery (H010-H129) Or (H131-H135)  
  
Quantity Tons: 0.001  
Waste Quantity: 2  
Quantity Unit: P  
Additional Code 1: D007  
Additional Code 2: D005  
Additional Code 3: D001  
Additional Code 4: Not reported  
Additional Code 5: Not reported

Shipment Date: 20150611  
Creation Date: Not reported  
Receipt Date: Not reported  
Manifest ID: 007362347FLE  
Trans EPA ID: MNS000110924  
Trans Name: STERICYCLE SPECIALTY WASTE SOLUTIONS INC  
Trans 2 EPA ID: CAD983649880  
Trans 2 Name: PSC ENVIRONMENTAL SERVICES LP  
TSDf EPA ID: CAD008364432  
Trans Name: RHO CHEM LLC  
TSDf Alt EPA ID: Not reported  
TSDf Alt Name: Not reported  
CA Waste Code: 135 - Unspecified aqueous solution  
RCRA Code: Not reported  
Disposal Method: H141 - Storage, Bulking, And/Or Transfer Off Site--No Treatment/Reovery (H010-H129) Or (H131-H135)  
  
Quantity Tons: 0.011  
Waste Quantity: 22  
Quantity Unit: P  
Additional Code 1: Not reported  
Additional Code 2: Not reported  
Additional Code 3: Not reported  
Additional Code 4: Not reported  
Additional Code 5: Not reported

Shipment Date: 20150102  
Creation Date: 3/6/2015 22:14:58  
Receipt Date: 20150108  
Manifest ID: 000916701PSC  
Trans EPA ID: CAD008364432  
Trans Name: RHO CHEM LLC  
Trans 2 EPA ID: CAD983649880

Map ID  
Direction  
Distance  
Elevation

MAP FINDINGS

Site

Database(s)

EDR ID Number  
EPA ID Number

**PETCO #554 (Continued)**

**S118233840**

Trans 2 Name: PSC ENVIRONMENTAL SERVICES OF POMONA LP  
TSDf EPA ID: CAD008364432  
Trans Name: RHO CHEM LLC  
TSDf Alt EPA ID: Not reported  
TSDf Alt Name: Not reported  
CA Waste Code: 331 - Off-specification, aged, or surplus organics  
RCRA Code: Not reported  
Disposal Method: H141 - Storage, Bulking, And/Or Transfer Off Site--No Treatment/Reovery (H010-H129) Or (H131-H135)  
  
Quantity Tons: 0.037  
Waste Quantity: 74  
Quantity Unit: P  
Additional Code 1: Not reported  
Additional Code 2: Not reported  
Additional Code 3: Not reported  
Additional Code 4: Not reported  
Additional Code 5: Not reported

Additional Info:

Year: 2014  
Gen EPA ID: CAL000388291

Shipment Date: 20140801  
Creation Date: 9/30/2014 22:15:08  
Receipt Date: 20140811  
Manifest ID: 000817800PSC  
Trans EPA ID: CAD008364432  
Trans Name: RHO CHEM LLC  
Trans 2 EPA ID: CAD983649880  
Trans 2 Name: PSC ENVIRONMENTAL SERVICES OF POMONA LP  
TSDf EPA ID: CAD008364432  
Trans Name: RHO CHEM LLC  
TSDf Alt EPA ID: Not reported  
TSDf Alt Name: Not reported  
CA Waste Code: 352 - Other organic solids  
RCRA Code: D035  
Disposal Method: H141 - Storage, Bulking, And/Or Transfer Off Site--No Treatment/Reovery (H010-H129) Or (H131-H135)  
  
Quantity Tons: 0.004  
Waste Quantity: 8  
Quantity Unit: P  
Additional Code 1: D007  
Additional Code 2: D005  
Additional Code 3: D001  
Additional Code 4: Not reported  
Additional Code 5: Not reported

Shipment Date: 20140801  
Creation Date: 9/30/2014 22:15:08  
Receipt Date: 20140811  
Manifest ID: 000817800PSC  
Trans EPA ID: CAD008364432  
Trans Name: RHO CHEM LLC  
Trans 2 EPA ID: CAD983649880  
Trans 2 Name: PSC ENVIRONMENTAL SERVICES OF POMONA LP  
TSDf EPA ID: CAD008364432  
Trans Name: RHO CHEM LLC

Map ID  
Direction  
Distance  
Elevation

MAP FINDINGS

Site

Database(s)

EDR ID Number  
EPA ID Number

**PETCO #554 (Continued)**

**S118233840**

TSDf Alt EPA ID:	Not reported
TSDf Alt Name:	Not reported
CA Waste Code:	141 - Off-specification, aged, or surplus inorganics
RCRA Code:	D001
Disposal Method:	H141 - Storage, Bulking, And/Or Transfer Off Site--No Treatment/Reovery (H010-H129) Or (H131-H135)
Quantity Tons:	0.0025
Waste Quantity:	5
Quantity Unit:	P
Additional Code 1:	Not reported
Additional Code 2:	Not reported
Additional Code 3:	Not reported
Additional Code 4:	Not reported
Additional Code 5:	Not reported
Shipment Date:	20140801
Creation Date:	9/30/2014 22:15:08
Receipt Date:	20140811
Manifest ID:	000817800PSC
Trans EPA ID:	CAD008364432
Trans Name:	RHO CHEM LLC
Trans 2 EPA ID:	CAD983649880
Trans 2 Name:	PSC ENVIRONMENTAL SERVICES OF POMONA LP
TSDf EPA ID:	CAD008364432
Trans Name:	RHO CHEM LLC
TSDf Alt EPA ID:	Not reported
TSDf Alt Name:	Not reported
CA Waste Code:	232 - Pesticides and other waste associated with pesticide production
RCRA Code:	Not reported
Disposal Method:	H141 - Storage, Bulking, And/Or Transfer Off Site--No Treatment/Reovery (H010-H129) Or (H131-H135)
Quantity Tons:	0.011
Waste Quantity:	22
Quantity Unit:	P
Additional Code 1:	Not reported
Additional Code 2:	Not reported
Additional Code 3:	Not reported
Additional Code 4:	Not reported
Additional Code 5:	Not reported
Shipment Date:	20140221
Creation Date:	4/30/2014 22:15:09
Receipt Date:	20140303
Manifest ID:	000703466PSC
Trans EPA ID:	CAD008364432
Trans Name:	RHO CHEM LLC
Trans 2 EPA ID:	CAD983649880
Trans 2 Name:	PSC ENVIRONMENTAL SERVICES OF POMONA LP
TSDf EPA ID:	CAD008364432
Trans Name:	RHO CHEM LLC
TSDf Alt EPA ID:	Not reported
TSDf Alt Name:	Not reported
CA Waste Code:	331 - Off-specification, aged, or surplus organics
RCRA Code:	Not reported
Disposal Method:	H141 - Storage, Bulking, And/Or Transfer Off Site--No Treatment/Reovery (H010-H129) Or (H131-H135)
Quantity Tons:	0.009



Map ID  
Direction  
Distance  
Elevation

MAP FINDINGS

Site

Database(s)

EDR ID Number  
EPA ID Number

**PETCO #554 (Continued)**

**S118233840**

Waste Quantity: 18  
Quantity Unit: P  
Additional Code 1: Not reported  
Additional Code 2: Not reported  
Additional Code 3: Not reported  
Additional Code 4: Not reported  
Additional Code 5: Not reported  
  
Shipment Date: 20140221  
Creation Date: 4/30/2014 22:15:09  
Receipt Date: 20140303  
Manifest ID: 000703466PSC  
Trans EPA ID: CAD008364432  
Trans Name: RHO CHEM LLC  
Trans 2 EPA ID: CAD983649880  
Trans 2 Name: PSC ENVIRONMENTAL SERVICES OF POMONA LP  
TSDf EPA ID: CAD008364432  
Trans Name: RHO CHEM LLC  
TSDf Alt EPA ID: Not reported  
TSDf Alt Name: Not reported  
CA Waste Code: 352 - Other organic solids  
RCRA Code: D035  
Disposal Method: H141 - Storage, Bulking, And/Or Transfer Off Site--No Treatment/Reovery (H010-H129) Or (H131-H135)  
  
Quantity Tons: 0.008  
Waste Quantity: 16  
Quantity Unit: P  
Additional Code 1: D007  
Additional Code 2: D005  
Additional Code 3: D001  
Additional Code 4: Not reported  
Additional Code 5: Not reported

**HWTS:**

Name: PETCO STORE #554  
Address: 3901 INGLEWOOD AVE STE G  
Address 2: Not reported  
City,State,Zip: REDONDO BEACH, CA 902781113  
EPA ID: CAL000388291  
Inactive Date: Not reported  
Create Date: 08/06/2013  
Last Act Date: 09/04/2019  
Mailing Name: Not reported  
Mailing Address: 654 RICHLAND HILLS  
Mailing Address 2: Not reported  
Mailing City,State,Zip: SAN ANTONIO, TX 78245  
Owner Name: PETCO ANIMALS SUPPLIES INC  
Owner Address: 654 RICHLAND HILLS  
Owner Address 2: Not reported  
Owner City,State,Zip: SAN ANTONIO, TX 78245  
Contact Name: AMY EBERSOLE-MARTINEZ  
Contact Address: 654 RICHLAND HILLS  
Contact Address 2: Not reported  
City,State,Zip: SAN ANTONIO, TX 782450000

**NAICS:**

EPA ID: CAL000388291

Map ID  
Direction  
Distance  
Elevation

MAP FINDINGS

Site

Database(s)

EDR ID Number  
EPA ID Number

**PETCO #554 (Continued)**

**S118233840**

Create Date: 2013-08-06 08:18:24  
NAICS Code: 54189  
NAICS Description: Other Services Related to Advertising  
Issued EPA ID Date: 2013-08-06 08:18:24  
Inactive Date: Not reported  
Facility Name: PETCO STORE #554  
Facility Address: 3901 INGLEWOOD AVE STE G  
Facility Address 2: Not reported  
Facility City: REDONDO BEACH  
Facility County: 19  
Facility State: CA  
Facility Zip: 902781113

**S177  
NNW  
1/8-1/4  
0.178 mi.  
941 ft.**

**KISHI AUTO REPAIR  
4939 MARINE AVE  
LAWNDALE, CA 90260**

**CERS HAZ WASTE U003063901  
LOS ANGELES CO. HMS N/A  
CERS**

**Site 6 of 7 in cluster S**

**Relative:  
Higher  
Actual:  
72 ft.**

**CERS HAZ WASTE:**  
Name: KISHI AUTO REPAIR  
Address: 4939 MARINE AVE  
City,State,Zip: LAWNDALE, CA 90260  
Site ID: 41840  
CERS ID: 10272454  
CERS Description: Hazardous Waste Generator

**LOS ANGELES CO. HMS:**

Name: KISHI AUTO REPAIR  
Address: 4939 MARINE AVE  
City,State,Zip: LAWNDALE, CA 902601250  
Region: LA  
Permit Category: I  
Facility Id: 008213-046374  
Facility Type: 01  
Facility Status: Permit  
Area: 2W  
Permit Number: 000478212  
Permit Status: Permit

Name: KISHI AUTO REPAIR  
Address: 4939 MARINE AVE  
City,State,Zip: LAWNDALE, CA 902601250  
Region: LA  
Permit Category: I  
Facility Id: 008213-108745  
Facility Type: 01  
Facility Status: Closed  
Area: 2W  
Permit Number: 00010907C  
Permit Status: Closed

**CERS:**

Name: KISHI AUTO REPAIR  
Address: 4939 MARINE AVE  
City,State,Zip: LAWNDALE, CA 90260

Map ID  
Direction  
Distance  
Elevation

MAP FINDINGS

Site

Database(s)

EDR ID Number  
EPA ID Number

**KISHI AUTO REPAIR (Continued)**

**U003063901**

Site ID: 41840  
CERS ID: 10272454  
CERS Description: Chemical Storage Facilities

Violations:  
Site ID: 41840  
Site Name: KISHI AUTO REPAIR  
Violation Date: 09-19-2016  
Citation: 19 CCR 6.95 25508(a)(1) - California Code of Regulations, Title 19, Chapter 6.95, Section(s) 25508(a)(1)  
Violation Description: Failure to complete and electronically submit the Business Activities Page and/or Business Owner Operator Identification Page.  
Violation Notes: Returned to compliance on 12/02/2019. OBSERVATION: The Business Activities page is missing CAL EPA ID number. CORRECTIVE ACTION: Complete the Business Activities page and submit electronically in the California Environmental Reporting System (CERS).  
Violation Division: Los Angeles County Fire Department  
Violation Program: HMRRP  
Violation Source: CERS

Site ID: 41840  
Site Name: KISHI AUTO REPAIR  
Violation Date: 09-13-2013  
Citation: HSC 6.95 25505(a) - California Health and Safety Code, Chapter 6.95, Section(s) 25505(a)  
Violation Description: Owner/Operator failed to complete and/or submit a Hazardous Materials Business Plan when storing hazardous materials at or above the thresholds quantities of 55 gallons/500 lbs/200 cubic feet.  
Violation Notes: Returned to compliance on 02/26/2016. OPERATOR FAILED TO SUBMIT HMBP IN CERS IN ORDET TO COMPLY WITH AB2286  
Violation Division: Los Angeles County Fire Department  
Violation Program: HMRRP  
Violation Source: CERS

Evaluation:  
Eval General Type: Compliance Evaluation Inspection  
Eval Date: 09-13-2013  
Violations Found: No  
Eval Type: Routine done by local agency  
Eval Notes: INSPECTED BY M. MEKASHA CONSENT GIVEN BY MISROP KAWLAKIAN  
Eval Division: Los Angeles County Fire Department  
Eval Program: HW  
Eval Source: CERS

Eval General Type: Compliance Evaluation Inspection  
Eval Date: 09-19-2016  
Violations Found: Yes  
Eval Type: Routine done by local agency  
Eval Notes: MISROP KAWLAKIAN  
Eval Division: Los Angeles County Fire Department  
Eval Program: HMRRP  
Eval Source: CERS

Eval General Type: Compliance Evaluation Inspection  
Eval Date: 09-13-2013  
Violations Found: No  
Eval Type: Routine done by local agency

Map ID  
Direction  
Distance  
Elevation

MAP FINDINGS

Site

Database(s)

EDR ID Number  
EPA ID Number

**KISHI AUTO REPAIR (Continued)**

**U003063901**

Eval Notes: Not reported  
Eval Division: Los Angeles County Fire Department  
Eval Program: HMRRP  
Eval Source: CERS

Eval General Type: Other/Unknown  
Eval Date: 06-02-2017  
Violations Found: No  
Eval Type: Other, not routine, done by local agency  
Eval Notes: Not reported  
Eval Division: Los Angeles County Fire Department  
Eval Program: HMRRP  
Eval Source: CERS

Eval General Type: Compliance Evaluation Inspection  
Eval Date: 09-13-2013  
Violations Found: No  
Eval Type: Routine done by local agency  
Eval Notes: Not reported  
Eval Division: Los Angeles County Fire Department  
Eval Program: HW  
Eval Source: CERS

Eval General Type: Compliance Evaluation Inspection  
Eval Date: 09-13-2013  
Violations Found: Yes  
Eval Type: Routine done by local agency  
Eval Notes: INSPECTED BY M. MEKASHA CONSENT GIVEN BY MISROP KAWLAKIAN  
Eval Division: Los Angeles County Fire Department  
Eval Program: HMRRP  
Eval Source: CERS

Eval General Type: Compliance Evaluation Inspection  
Eval Date: 09-19-2016  
Violations Found: No  
Eval Type: Routine done by local agency  
Eval Notes: Misrop Kawlakian  
Eval Division: Los Angeles County Fire Department  
Eval Program: HW  
Eval Source: CERS

Enforcement Action:  
Site ID: 41840  
Site Name: KISHI AUTO REPAIR  
Site Address: 4939 MARINE AVE  
Site City: LAWNDALE  
Site Zip: 90260  
Enf Action Date: 09-13-2013  
Enf Action Type: Notice of Violation (Unified Program)  
Enf Action Description: Notice of Violation Issued by the Inspector at the Time of Inspection  
Enf Action Notes: Not reported  
Enf Action Division: Los Angeles County Fire Department  
Enf Action Program: HMRRP  
Enf Action Source: CERS

Coordinates:

Map ID  
Direction  
Distance  
Elevation

MAP FINDINGS

Site

Database(s)

EDR ID Number  
EPA ID Number

**KISHI AUTO REPAIR (Continued)**

**U003063901**

Site ID: 41840  
Facility Name: KISHI AUTO REPAIR  
Env Int Type Code: HMBP  
Program ID: 10272454  
Coord Name: Not reported  
Ref Point Type Desc: Center of a facility or station.  
Latitude: 33.894840  
Longitude: -118.364660

Affiliation:

Affiliation Type Desc: Facility Mailing Address  
Entity Name: Mailing Address  
Entity Title: Not reported  
Affiliation Address: 4939 MARINE AVE  
Affiliation City: LAWNDALE  
Affiliation State: CA  
Affiliation Country: Not reported  
Affiliation Zip: 90260  
Affiliation Phone: Not reported

Affiliation Type Desc: Operator  
Entity Name: Misrop Kawlakian  
Entity Title: Not reported  
Affiliation Address: Not reported  
Affiliation City: Not reported  
Affiliation State: Not reported  
Affiliation Country: Not reported  
Affiliation Zip: Not reported  
Affiliation Phone: (310) 318-1032

Affiliation Type Desc: Document Preparer  
Entity Name: Vana Kawlakian  
Entity Title: Not reported  
Affiliation Address: Not reported  
Affiliation City: Not reported  
Affiliation State: Not reported  
Affiliation Country: Not reported  
Affiliation Zip: Not reported  
Affiliation Phone: Not reported

Affiliation Type Desc: Identification Signer  
Entity Name: Misrop Kawlakian  
Entity Title: Owner  
Affiliation Address: Not reported  
Affiliation City: Not reported  
Affiliation State: Not reported  
Affiliation Country: Not reported  
Affiliation Zip: Not reported  
Affiliation Phone: Not reported

Affiliation Type Desc: CUPA District  
Entity Name: Los Angeles County Fire  
Entity Title: Not reported  
Affiliation Address: 5825 Rickenbacker Road  
Affiliation City: Commerce  
Affiliation State: CA  
Affiliation Country: Not reported

Map ID  
Direction  
Distance  
Elevation

MAP FINDINGS

Site

Database(s)

EDR ID Number  
EPA ID Number

**KISHI AUTO REPAIR (Continued)**

**U003063901**

Affiliation Zip: 90040-3027  
Affiliation Phone: (323) 890-4045

Affiliation Type Desc: Environmental Contact  
Entity Name: Misrop Kawlakian  
Entity Title: Not reported  
Affiliation Address: 4939 MARINE AVE  
Affiliation City: LAWNDALE  
Affiliation State: CA  
Affiliation Country: Not reported  
Affiliation Zip: 90260  
Affiliation Phone: Not reported

Affiliation Type Desc: Legal Owner  
Entity Name: Misrop Kawlakian  
Entity Title: Not reported  
Affiliation Address: 4939 MARINE AVENUE  
Affiliation City: LAWNDALE  
Affiliation State: CA  
Affiliation Country: United States  
Affiliation Zip: 90260  
Affiliation Phone: (310) 318-1032

Affiliation Type Desc: Parent Corporation  
Entity Name: KISHI AUTO REPAIR  
Entity Title: Not reported  
Affiliation Address: Not reported  
Affiliation City: Not reported  
Affiliation State: Not reported  
Affiliation Country: Not reported  
Affiliation Zip: Not reported  
Affiliation Phone: Not reported

**S178**  
**NNW**  
**1/8-1/4**  
**0.178 mi.**  
**941 ft.**

**KISHI AUTO REPAIR**  
**4939 MARINE AVE**  
**LAWNDALE, CA 90260**  
**Site 7 of 7 in cluster S**

**RCRA NonGen / NLR 1024812482**  
**CAL000299946**

**Relative:**  
**Higher**  
**Actual:**  
**72 ft.**

RCRA NonGen / NLR:  
Date form received by agency: 2005-11-01 00:00:00.0  
Facility name: KISHI AUTO REPAIR  
Facility address: 4939 MARINE AVE  
LAWNDALE, CA 90260  
EPA ID: CAL000299946  
Contact: MISROP KAWLAKIAN  
Contact address: 4939 MARINE AVE  
LAWNDALE, CA 90260  
Contact country: Not reported  
Contact telephone: 310-318-1032  
Contact email: MISROPKAWLAKIAN@HOTMAIL.COM  
EPA Region: 09  
Classification: Non-Generator  
Description: Handler: Non-Generators do not presently generate hazardous waste

Owner/Operator Summary:

Map ID  
Direction  
Distance  
Elevation

MAP FINDINGS

Site

Database(s)

EDR ID Number  
EPA ID Number

**KISHI AUTO REPAIR (Continued)**

**1024812482**

Owner/operator name: MISROP KAWLAKIAN  
Owner/operator address: 4939 MARINE AVE  
LAWNDALE, CA 90260  
Owner/operator country: Not reported  
Owner/operator telephone: 310-318-1032  
Owner/operator email: Not reported  
Owner/operator fax: Not reported  
Owner/operator extension: Not reported  
Legal status: Other  
Owner/Operator Type: Owner  
Owner/Op start date: Not reported  
Owner/Op end date: Not reported

Owner/operator name: MISROP KAWLAKIAN  
Owner/operator address: 4939 MARINE AVE  
LAWNDALE, CA 90260  
Owner/operator country: Not reported  
Owner/operator telephone: 310-318-1032  
Owner/operator email: Not reported  
Owner/operator fax: Not reported  
Owner/operator extension: Not reported  
Legal status: Other  
Owner/Operator Type: Operator  
Owner/Op start date: Not reported  
Owner/Op end date: Not reported

Handler Activities Summary:

U.S. importer of hazardous waste: No  
Mixed waste (haz. and radioactive): No  
Recycler of hazardous waste: No  
Transporter of hazardous waste: Yes  
Treater, storer or disposer of HW: No  
Underground injection activity: No  
On-site burner exemption: No  
Furnace exemption: No  
Used oil fuel burner: No  
Used oil processor: No  
User oil refiner: No  
Used oil fuel marketer to burner: No  
Used oil Specification marketer: No  
Used oil transfer facility: No  
Used oil transporter: No

Violation Status: No violations found



MAP FINDINGS

Map ID  
Direction  
Distance  
Elevation

Site

Database(s)

EDR ID Number  
EPA ID Number

**AC179**    **VOI-SHAN REDONDO BCH**  
**NNE**     **4001 INGLEWOOD AVE**  
**1/8-1/4**   **REDONDO BEACH, CA 90278**  
**0.180 mi.**  
**948 ft.**    **Site 1 of 6 in cluster AC**

**Relative:**  
**Higher**

**Actual:**  
**64 ft.**

**RCRA-LQG**    **1000139622**  
**CPS-SLIC**    **CAD042236232**  
**CERS HAZ WASTE**  
**SWEEPS UST**  
**HIST UST**  
**CA FID UST**  
**ICIS**  
**FINDS**  
**ECHO**  
**EMI**  
**HAZNET**  
**LOS ANGELES CO. HMS**  
**CERS**  
**HWTS**

**RCRA-LQG:**

Date form received by agency: 2013-03-06 00:00:00.0  
Facility name:            REDONDO BEACH PLAZA  
Facility address:        4001 INGLEWOOD AVE  
                                  REDONDO BEACH, CA 90278

EPA ID:                    CAD042236232  
Mailing address:        1545 N VERDUGO RD  
                                  STE 115  
                                  GLENDALE, CA 91208

Contact:                   RUTHE M RAINES  
Contact address:        1545 N VERDUGO RD STE 115  
                                  GLENDALE, CA 91208

Contact country:        US  
Contact telephone:      818-500-7257  
Contact email:            ADMIN@BARCOMGMT.COM  
EPA Region:              09  
Classification:          Large Quantity Generator  
Description:              Handler: generates 1,000 kg or more of hazardous waste during any calendar month; or generates more than 1 kg of acutely hazardous waste during any calendar month; or generates more than 100 kg of any residue or contaminated soil, waste or other debris resulting from the cleanup of a spill, into or on any land or water, of acutely hazardous waste during any calendar month; or generates 1 kg or less of acutely hazardous waste during any calendar month, and accumulates more than 1 kg of acutely hazardous waste at any time; or generates 100 kg or less of any residue or contaminated soil, waste or other debris resulting from the cleanup of a spill, into or on any land or water, of acutely hazardous waste during any calendar month, and accumulates more than 100 kg of that material at any time

**Owner/Operator Summary:**

Owner/operator name:    ROIC REDONDO BEACH PLAZA LLC  
Owner/operator address: 180 GRAND AVE STE 950  
                                  OAKLAND, CA 94612

Owner/operator country: US  
Owner/operator telephone: 510-465-5750  
Owner/operator email:    Not reported  
Owner/operator fax:        Not reported  
Owner/operator extension: Not reported  
Legal status:                Private  
Owner/Operator Type:    Owner  
Owner/Op start date:     2012-12-27 00:00:00.  
Owner/Op end date:        Not reported

Map ID  
Direction  
Distance  
Elevation

MAP FINDINGS

Site

Database(s)

EDR ID Number  
EPA ID Number

**VOI-SHAN REDONDO BCH (Continued)**

**1000139622**

Owner/operator name: HRB REDONDO BEACH PLAZA LP  
Owner/operator address: Not reported  
Not reported  
Owner/operator country: US  
Owner/operator telephone: Not reported  
Owner/operator email: Not reported  
Owner/operator fax: Not reported  
Owner/operator extension: Not reported  
Legal status: Private  
Owner/Operator Type: Operator  
Owner/Op start date: 2004-01-01 00:00:00.  
Owner/Op end date: Not reported

Owner/operator name: NOT REQUIRED  
Owner/operator address: NOT REQUIRED  
NOT REQUIRED, ME 99999  
Owner/operator country: Not reported  
Owner/operator telephone: 415-555-1212  
Owner/operator email: Not reported  
Owner/operator fax: Not reported  
Owner/operator extension: Not reported  
Legal status: Private  
Owner/Operator Type: Operator  
Owner/Op start date: Not reported  
Owner/Op end date: Not reported

Handler Activities Summary:

U.S. importer of hazardous waste: No  
Mixed waste (haz. and radioactive): No  
Recycler of hazardous waste: No  
Transporter of hazardous waste: No  
Treater, storer or disposer of HW: No  
Underground injection activity: No  
On-site burner exemption: No  
Furnace exemption: No  
Used oil fuel burner: No  
Used oil processor: No  
User oil refiner: No  
Used oil fuel marketer to burner: No  
Used oil Specification marketer: No  
Used oil transfer facility: No  
Used oil transporter: No

Historical Generators:

Date form received by agency: 1996-09-01 00:00:00.0  
Site name: VSI CORPORATION  
Classification: Large Quantity Generator

Date form received by agency: 1996-09-01 00:00:00.0  
Site name: VSI CORPORATION  
Classification: Small Quantity Generator

Date form received by agency: 1992-03-02 00:00:00.0  
Site name: VSI CORP  
Classification: Large Quantity Generator

Map ID  
Direction  
Distance  
Elevation

MAP FINDINGS

Site

Database(s)

EDR ID Number  
EPA ID Number

**VOI-SHAN REDONDO BCH (Continued)**

**1000139622**

Date form received by agency: 1990-03-21 00:00:00.0  
Site name: VOI-SHAN/VSI CORPORATION  
Classification: Large Quantity Generator

Date form received by agency: 1980-08-20 00:00:00.0  
Site name: VSI CORPORATION  
Classification: Large Quantity Generator

**Hazardous Waste Summary:**

- . Waste code: 211
- . Waste name: Halogenated solvents (chloroform, methyl chloride, perchloroethylene, etc.)
  
- . Waste code: F001
- . Waste name: THE FOLLOWING SPENT HALOGENATED SOLVENTS USED IN DEGREASING: TETRACHLOROETHYLENE, TRICHLOROETHYLENE, METHYLENE CHLORIDE, 1,1,1-TRICHLOROETHANE, CARBON TETRACHLORIDE AND CHLORINATED FLUOROCARBONS; ALL SPENT SOLVENT MIXTURES/BLENDS USED IN DEGREASING CONTAINING, BEFORE USE, A TOTAL OF TEN PERCENT OR MORE (BY VOLUME) OF ONE OR MORE OF THE ABOVE HALOGENATED SOLVENTS OR THOSE SOLVENTS LISTED IN F002, F004, AND F005; AND STILL BOTTOMS FROM THE RECOVERY OF THESE SPENT SOLVENTS AND SPENT SOLVENT MIXTURES.
  
- . Waste code: F002
- . Waste name: THE FOLLOWING SPENT HALOGENATED SOLVENTS: TETRACHLOROETHYLENE, METHYLENE CHLORIDE, TRICHLOROETHYLENE, 1,1,1-TRICHLOROETHANE, CHLOROBENZENE, 1,1,2-TRICHLORO-1,2,2-TRIFLUOROETHANE, ORTHO-DICHLOROBENZENE, TRICHLOROFLUOROMETHANE, AND 1,1,2, TRICHLOROETHANE; ALL SPENT SOLVENT MIXTURES/BLENDS CONTAINING, BEFORE USE, A TOTAL OF TEN PERCENT OR MORE (BY VOLUME) OF ONE OR MORE OF THE ABOVE HALOGENATED SOLVENTS OR THOSE SOLVENTS LISTED IN F001, F004, AND F005; AND STILL BOTTOMS FROM THE RECOVERY OF THESE SPENT SOLVENTS AND SPENT SOLVENT MIXTURES.

Violation Status: No violations found

**SLIC REG 4:**

Region: 4  
Facility Status: Remediation  
SLIC: 0689  
Substance: VOCs  
Staff: MZ

**CERS HAZ WASTE:**

Name: 1623 VONS A SAFEWAY COMPANY  
Address: 4001 INGLEWOOD AVE  
City,State,Zip: REDONDO BEACH, CA 90278  
Site ID: 280  
CERS ID: 10173317  
CERS Description: Hazardous Waste Generator

**SWEEPS UST:**

Name: VOI SHAN  
Address: 4001 S INGLEWOOD AVE  
City: REDONDO BEACH

Map ID  
Direction  
Distance  
Elevation

MAP FINDINGS

Site

Database(s)

EDR ID Number  
EPA ID Number

**VOI-SHAN REDONDO BCH (Continued)**

**1000139622**

Status: Active  
Comp Number: 10379  
Number: 9  
Board Of Equalization: Not reported  
Referral Date: 06-30-89  
Action Date: Not reported  
Created Date: 06-30-89  
Owner Tank Id: Not reported  
SWRCB Tank Id: Not reported  
Tank Status: Not reported  
Capacity: Not reported  
Active Date: Not reported  
Tank Use: Not reported  
STG: Not reported  
Content: Not reported  
Number Of Tanks: Not reported

**HIST UST:**

Name: VOI-SHAN  
Address: 4001 INGLEWOOD AVENUE  
City,State,Zip: REDONDO, CA 90278  
File Number: 000266BF  
URL: <http://geotracker.waterboards.ca.gov/ustpdfs/pdf/000266BF.pdf>  
Region: STATE  
Facility ID: 00000047369  
Facility Type: Other  
Other Type: FASTENER MANUFACTURE  
Contact Name: Not reported  
Telephone: 2139731420  
Owner Name: FAIRCHILD INDUSTRIES  
Owner Address: 600 N. ROSEMEAD BLVD.  
Owner City,St,Zip: PASADENA, CA 91107  
Total Tanks: 0002

Tank Num: 001  
Container Num: 1  
Year Installed: 1980  
Tank Capacity: 00010000  
Tank Used for: PRODUCT  
Type of Fuel: UNLEADED  
Container Construction Thickness: Not reported  
Leak Detection: Stock Inventor

Tank Num: 002  
Container Num: 2  
Year Installed: 1970  
Tank Capacity: 00002500  
Tank Used for: WASTE  
Type of Fuel: WASTE OIL  
Container Construction Thickness: Not reported  
Leak Detection: None

Click here for Geo Tracker PDF:

CA FID UST:  
Facility ID: 19000922

Map ID  
Direction  
Distance  
Elevation

MAP FINDINGS

Site

Database(s)

EDR ID Number  
EPA ID Number

**VOI-SHAN REDONDO BCH (Continued)**

**1000139622**

Regulated By: UTNKA  
Regulated ID: 00047369  
Cortese Code: Not reported  
SIC Code: Not reported  
Facility Phone: 8180000000  
Mail To: Not reported  
Mailing Address: 4001 S INGLEWOOD AVE  
Mailing Address 2: Not reported  
Mailing City,St,Zip: REDONDO BEACH  
Contact: Not reported  
Contact Phone: Not reported  
DUNS Number: Not reported  
NPDES Number: Not reported  
EPA ID: Not reported  
Comments: Not reported  
Status: Active

ICIS:

Enforcement Action ID: CA-N00003703  
FRS ID: 110001178500  
Action Name: VOI-SHAN REDONDO BCH (Permit CA0060631) Viol. Notice To Regultd Entity  
Facility Name: VOI-SHAN REDONDO BCH  
Facility Address: 4001 INGLEWOOD AVE  
REDONDO BEACH, CA 90278

Enforcement Action Type: Notice of Violation  
Facility County: LOS ANGELES  
Program System Acronym: NPDES  
Enforcement Action Forum Desc: Administrative - Informal  
EA Type Code: NOV  
Facility SIC Code: 9999  
Federal Facility ID: Not reported  
Latitude in Decimal Degrees: 33.892722  
Longitude in Decimal Degrees: -118.361444  
Permit Type Desc: NPDES Individual Permit  
Program System Acronym: CA0060631  
Facility NAICS Code: Not reported  
Tribal Land Code: Not reported

Enforcement Action ID: CA-N00002152  
FRS ID: 110001178500  
Action Name: VOI-SHAN REDONDO BCH (Permit CA0060631) Cwa Penalty Ao  
Facility Name: VOI-SHAN REDONDO BCH  
Facility Address: 4001 INGLEWOOD AVE  
REDONDO BEACH, CA 90278

Enforcement Action Type: State CWA Penalty AO  
Facility County: LOS ANGELES  
Program System Acronym: NPDES  
Enforcement Action Forum Desc: Administrative - Formal  
EA Type Code: SCWAAPO  
Facility SIC Code: 9999  
Federal Facility ID: Not reported  
Latitude in Decimal Degrees: 33.892722  
Longitude in Decimal Degrees: -118.361444  
Permit Type Desc: NPDES Individual Permit  
Program System Acronym: CA0060631  
Facility NAICS Code: Not reported  
Tribal Land Code: Not reported

Map ID  
Direction  
Distance  
Elevation

MAP FINDINGS

Site

Database(s)

EDR ID Number  
EPA ID Number

**VOI-SHAN REDONDO BCH (Continued)**

**1000139622**

Enforcement Action ID: CA-200018607  
FRS ID: 110001178500  
Action Name: Voi-Shan Redondo Beach - Expedited Payment Letter  
Facility Name: VOI-SHAN REDONDO BCH  
Facility Address: 4001 INGLEWOOD AVE  
REDONDO BEACH, CA 90278  
Enforcement Action Type: Letter to Regulated Entity  
Facility County: LOS ANGELES  
Program System Acronym: NPDES  
Enforcement Action Forum Desc: Administrative - Informal  
EA Type Code: LRE  
Facility SIC Code: 9999  
Federal Facility ID: Not reported  
Latitude in Decimal Degrees: 33.892722  
Longitude in Decimal Degrees: -118.361444  
Permit Type Desc: NPDES Individual Permit  
Program System Acronym: CA0060631  
Facility NAICS Code: Not reported  
Tribal Land Code: Not reported

**FINDS:**

Registry ID: 110001178500  
Facility URL: [http://ofmpub.epa.gov/enviro/fii\\_query\\_detail.disp\\_program\\_facility?p\\_registry\\_id=110001178500](http://ofmpub.epa.gov/enviro/fii_query_detail.disp_program_facility?p_registry_id=110001178500)

**Environmental Interest/Information System:**

US EPA TRIS (Toxics Release Inventory System) contains information from facilities on the amounts of over 300 listed toxic chemicals that these facilities release directly to air, water, land, or that are transported off-site.  
US National Pollutant Discharge Elimination System (NPDES) module of the Compliance Information System (ICIS) tracks surface water permits issued under the Clean Water Act. Under NPDES, all facilities that discharge pollutants from any point source into waters of the United States are required to obtain a permit. The permit will likely contain limits on what can be discharged, impose monitoring and reporting requirements, and include other provisions to ensure that the discharge does not adversely affect water quality.  
RCRAInfo is a national information system that supports the Resource Conservation and Recovery Act (RCRA) program through the tracking of events and activities related to facilities that generate, transport, and treat, store, or dispose of hazardous waste. RCRAInfo allows RCRA program staff to track the notification, permit, compliance, and corrective action activities required under RCRA.  
STATE MASTER

[Click this hyperlink](#) while viewing on your computer to access additional FINDS: detail in the EDR Site Report.

**ECHO:**

Envid: 1000139622  
Registry ID: 110001178500  
DFR URL: <http://echo.epa.gov/detailed-facility-report?fid=110001178500>  
Name: VOI-SHAN REDONDO BCH  
Address: 4001 INGLEWOOD AVE  
City,State,Zip: REDONDO BEACH, CA 90278

Map ID  
Direction  
Distance  
Elevation

MAP FINDINGS

Site

Database(s)

EDR ID Number  
EPA ID Number

**VOI-SHAN REDONDO BCH (Continued)**

**1000139622**

**EMI:**

Name: VOI-SHAN/REDONDO BEACH  
Address: 4001 INGLEWOOD AV  
City,State,Zip: REDONDO BEACH, CA 90278  
Year: 1987  
County Code: 19  
Air Basin: SC  
Facility ID: 6590  
Air District Name: SC  
SIC Code: 3452  
Air District Name: SOUTH COAST AQMD  
Community Health Air Pollution Info System: Not reported  
Consolidated Emission Reporting Rule: Not reported  
Total Organic Hydrocarbon Gases Tons/Yr: 2  
Reactive Organic Gases Tons/Yr: 2  
Carbon Monoxide Emissions Tons/Yr: 0  
NOX - Oxides of Nitrogen Tons/Yr: 0  
SOX - Oxides of Sulphur Tons/Yr: 0  
Particulate Matter Tons/Yr: 0  
Part. Matter 10 Micrometers and Smlr Tons/Yr:0

Name: FAIRCHILD IND INC,FAIRCHILD AE  
Address: 4001 INGLEWOOD AVE  
City,State,Zip: REDONDO BEACH, CA 90278  
Year: 1990  
County Code: 19  
Air Basin: SC  
Facility ID: 6590  
Air District Name: SC  
SIC Code: 3452  
Air District Name: SOUTH COAST AQMD  
Community Health Air Pollution Info System: Not reported  
Consolidated Emission Reporting Rule: Not reported  
Total Organic Hydrocarbon Gases Tons/Yr: 22  
Reactive Organic Gases Tons/Yr: 17  
Carbon Monoxide Emissions Tons/Yr: 0  
NOX - Oxides of Nitrogen Tons/Yr: 1  
SOX - Oxides of Sulphur Tons/Yr: 0  
Particulate Matter Tons/Yr: 0  
Part. Matter 10 Micrometers and Smlr Tons/Yr:0

**HAZNET:**

Name: REDONDO BEACH PLAZA  
Address: 4001 INGLEWOOD AVE  
Address 2: Not reported  
City,State,Zip: REDONDO BEACH, CA 902780000  
Contact: RUTHE RAINES  
Telephone: 8185007257  
Mailing Name: Not reported  
Mailing Address: 1545 N VERDUGO RD STE 115

Year: 2013  
Gepaid: CAD042236232  
TSD EPA ID: CAD097030993  
CA Waste Code: 134 - Aqueous solution with total organic residues less than 10 percent  
Disposal Method: H135 - Discharge To Sewer/Potw Or Npdes(With Prior Storage--With Or



Map ID  
Direction  
Distance  
Elevation

MAP FINDINGS

Site

Database(s)

EDR ID Number  
EPA ID Number

VOI-SHAN REDONDO BCH (Continued)

1000139622

	Without Treatment)
Tons:	4.62
Year:	2003
Gepaid:	CAD042236232
TSD EPA ID:	AZD982441263
CA Waste Code:	351 - Organic solids with halogens
Disposal Method:	-
Tons:	2.975
Year:	2001
Gepaid:	CAD042236232
TSD EPA ID:	AZD982441263
CA Waste Code:	351 - Organic solids with halogens
Disposal Method:	-
Tons:	2.2
Year:	2000
Gepaid:	CAD042236232
TSD EPA ID:	AZD982441263
CA Waste Code:	351 - Organic solids with halogens
Disposal Method:	-
Tons:	2.2
Year:	1999
Gepaid:	CAD042236232
TSD EPA ID:	AZD982441263
CA Waste Code:	351 - Organic solids with halogens
Disposal Method:	T03 - Treatment, Incineration
Tons:	6.4
Year:	1998
Gepaid:	CAD042236232
TSD EPA ID:	AZD982441263
CA Waste Code:	351 - Organic solids with halogens
Disposal Method:	T03 - Treatment, Incineration
Tons:	1
Year:	1997
Gepaid:	CAD042236232
TSD EPA ID:	AZD982441263
CA Waste Code:	351 - Organic solids with halogens
Disposal Method:	T03 - Treatment, Incineration
Tons:	2
Year:	1996
Gepaid:	CAD042236232
TSD EPA ID:	AZD982441263
CA Waste Code:	351 - Organic solids with halogens
Disposal Method:	R01 - Recycler
Tons:	1.5
Year:	1996
Gepaid:	CAD042236232
TSD EPA ID:	AZD982441263
CA Waste Code:	351 - Organic solids with halogens
Disposal Method:	T03 - Treatment, Incineration

Map ID  
Direction  
Distance  
Elevation

MAP FINDINGS

Site

Database(s)

EDR ID Number  
EPA ID Number

**VOI-SHAN REDONDO BCH (Continued)**

**1000139622**

Tons: 1.1  
Year: 1994  
Gepaid: CAD042236232  
TSD EPA ID: WAD009477175  
CA Waste Code: 351 - Organic solids with halogens  
Disposal Method: R01 - Recycler  
Tons: 3.3

[Click this hyperlink](#) while viewing on your computer to access 179 additional CA HAZNET: record(s) in the EDR Site Report.

Additional Info:

Year: 1994  
Gen EPA ID: CAD042236232  
Shipment Date: 19941111  
Creation Date: 10/19/1995 0:00:00  
Receipt Date: 19941116  
Manifest ID: 95100858  
Trans EPA ID: CAD982403933  
Trans Name: Not reported  
Trans 2 EPA ID: CAD004778742  
Trans 2 Name: Not reported  
TSD EPA ID: AZD982441263  
Trans Name: Not reported  
TSD Alt EPA ID: Not reported  
TSD Alt Name: Not reported  
CA Waste Code: 351 - Organic solids with halogens  
RCRA Code: D029  
Disposal Method: T03 - Treatment, Incineration  
Quantity Tons: 1.1  
Waste Quantity: 2200  
Quantity Unit: P  
Additional Code 1: Not reported  
Additional Code 2: Not reported  
Additional Code 3: Not reported  
Additional Code 4: Not reported  
Additional Code 5: Not reported  
Shipment Date: 19940511  
Creation Date: 3/25/1996 0:00:00  
Receipt Date: 19940520  
Manifest ID: 92681678  
Trans EPA ID: CAD982403933  
Trans Name: Not reported  
Trans 2 EPA ID: CAD004778742  
Trans 2 Name: Not reported  
TSD EPA ID: WAD009477175  
Trans Name: Not reported  
TSD Alt EPA ID: Not reported  
TSD Alt Name: Not reported  
CA Waste Code: 351 - Organic solids with halogens  
RCRA Code: U078  
Disposal Method: R01 - Recycler  
Quantity Tons: 2.175

Map ID  
Direction  
Distance  
Elevation

MAP FINDINGS

Site

Database(s)

EDR ID Number  
EPA ID Number

**VOI-SHAN REDONDO BCH (Continued)**

**1000139622**

Waste Quantity:	4350
Quantity Unit:	P
Additional Code 1:	Not reported
Additional Code 2:	Not reported
Additional Code 3:	Not reported
Additional Code 4:	Not reported
Additional Code 5:	Not reported
Shipment Date:	19940209
Creation Date:	9/15/1995 0:00:00
Receipt Date:	19940217
Manifest ID:	92681680
Trans EPA ID:	CAD982403933
Trans Name:	Not reported
Trans 2 EPA ID:	CAD004778742
Trans 2 Name:	Not reported
TSDf EPA ID:	WAD009477175
Trans Name:	Not reported
TSDf Alt EPA ID:	Not reported
TSDf Alt Name:	Not reported
CA Waste Code:	351 - Organic solids with halogens
RCRA Code:	U078
Disposal Method:	R01 - Recycler
Quantity Tons:	1.125
Waste Quantity:	2250
Quantity Unit:	P
Additional Code 1:	Not reported
Additional Code 2:	Not reported
Additional Code 3:	Not reported
Additional Code 4:	Not reported
Additional Code 5:	Not reported
Additional Info:	
Year:	1998
Gen EPA ID:	CAD042236232
Shipment Date:	19980209
Creation Date:	4/16/1998 0:00:00
Receipt Date:	19980219
Manifest ID:	96284386
Trans EPA ID:	CAR000034918
Trans Name:	Not reported
Trans 2 EPA ID:	CAD004778742
Trans 2 Name:	Not reported
TSDf EPA ID:	AZD982441263
Trans Name:	Not reported
TSDf Alt EPA ID:	Not reported
TSDf Alt Name:	Not reported
CA Waste Code:	351 - Organic solids with halogens
RCRA Code:	F002
Disposal Method:	T03 - Treatment, Incineration
Quantity Tons:	1
Waste Quantity:	2000
Quantity Unit:	P
Additional Code 1:	Not reported
Additional Code 2:	Not reported
Additional Code 3:	Not reported

Map ID  
Direction  
Distance  
Elevation

MAP FINDINGS

Site

Database(s)

EDR ID Number  
EPA ID Number

**VOI-SHAN REDONDO BCH (Continued)**

**1000139622**

Additional Code 4:	Not reported
Additional Code 5:	Not reported
Additional Info:	
Year:	1993
Gen EPA ID:	CAD042236232
Shipment Date:	19931118
Creation Date:	9/14/1995 0:00:00
Receipt Date:	19931124
Manifest ID:	92681985
Trans EPA ID:	CAD982403933
Trans Name:	Not reported
Trans 2 EPA ID:	CAD004778742
Trans 2 Name:	Not reported
TSDf EPA ID:	WAD009477175
Trans Name:	Not reported
TSDf Alt EPA ID:	Not reported
TSDf Alt Name:	Not reported
CA Waste Code:	351 - Organic solids with halogens
RCRA Code:	U078
Disposal Method:	R01 - Recycler
Quantity Tons:	1.875
Waste Quantity:	3750
Quantity Unit:	P
Additional Code 1:	Not reported
Additional Code 2:	Not reported
Additional Code 3:	Not reported
Additional Code 4:	Not reported
Additional Code 5:	Not reported
Shipment Date:	19930609
Creation Date:	9/12/1995 0:00:00
Receipt Date:	19930615
Manifest ID:	89939115
Trans EPA ID:	CAD004778742
Trans Name:	Not reported
Trans 2 EPA ID:	Not reported
Trans 2 Name:	Not reported
TSDf EPA ID:	AZD982441263
Trans Name:	Not reported
TSDf Alt EPA ID:	Not reported
TSDf Alt Name:	Not reported
CA Waste Code:	351 - Organic solids with halogens
RCRA Code:	D029
Disposal Method:	T03 - Treatment, Incineration
Quantity Tons:	1.7
Waste Quantity:	3400
Quantity Unit:	P
Additional Code 1:	Not reported
Additional Code 2:	Not reported
Additional Code 3:	Not reported
Additional Code 4:	Not reported
Additional Code 5:	Not reported
Shipment Date:	19930405
Creation Date:	9/6/1995 0:00:00

Map ID  
Direction  
Distance  
Elevation

MAP FINDINGS

Site

Database(s)

EDR ID Number  
EPA ID Number

**VOI-SHAN REDONDO BCH (Continued)**

**1000139622**

Receipt Date: 19930505  
Manifest ID: 90862731  
Trans EPA ID: CAD922491896  
Trans Name: Not reported  
Trans 2 EPA ID: Not reported  
Trans 2 Name: Not reported  
TSDf EPA ID: CAD981458466  
Trans Name: Not reported  
TSDf Alt EPA ID: Not reported  
TSDf Alt Name: Not reported  
CA Waste Code: 222 - Oil/water separation sludge  
RCRA Code: Not reported  
Disposal Method: R01 - Recycler  
Quantity Tons: 6.255  
Waste Quantity: 1500  
Quantity Unit: G  
Additional Code 1: Not reported  
Additional Code 2: Not reported  
Additional Code 3: Not reported  
Additional Code 4: Not reported  
Additional Code 5: Not reported

Shipment Date: 19930402  
Creation Date: 9/6/1995 0:00:00  
Receipt Date: 19930402  
Manifest ID: 90862728  
Trans EPA ID: CAD922491896  
Trans Name: Not reported  
Trans 2 EPA ID: Not reported  
Trans 2 Name: Not reported  
TSDf EPA ID: CAD981458466  
Trans Name: Not reported  
TSDf Alt EPA ID: Not reported  
TSDf Alt Name: Not reported  
CA Waste Code: 222 - Oil/water separation sludge  
RCRA Code: Not reported  
Disposal Method: R01 - Recycler  
Quantity Tons: 4.587  
Waste Quantity: 1100  
Quantity Unit: G  
Additional Code 1: Not reported  
Additional Code 2: Not reported  
Additional Code 3: Not reported  
Additional Code 4: Not reported  
Additional Code 5: Not reported

Shipment Date: 19930402  
Creation Date: 9/6/1995 0:00:00  
Receipt Date: 19930402  
Manifest ID: 90862729  
Trans EPA ID: CAD922491896  
Trans Name: Not reported  
Trans 2 EPA ID: Not reported  
Trans 2 Name: Not reported  
TSDf EPA ID: CAD981458466  
Trans Name: Not reported  
TSDf Alt EPA ID: Not reported

Map ID  
Direction  
Distance  
Elevation

MAP FINDINGS

Site

Database(s)

EDR ID Number  
EPA ID Number

VOI-SHAN REDONDO BCH (Continued)

1000139622

TSDF Alt Name:	Not reported
CA Waste Code:	222 - Oil/water separation sludge
RCRA Code:	Not reported
Disposal Method:	R01 - Recycler
Quantity Tons:	6.255
Waste Quantity:	1500
Quantity Unit:	G
Additional Code 1:	Not reported
Additional Code 2:	Not reported
Additional Code 3:	Not reported
Additional Code 4:	Not reported
Additional Code 5:	Not reported
Shipment Date:	19930326
Creation Date:	9/1/1995 0:00:00
Receipt Date:	19930329
Manifest ID:	92795298
Trans EPA ID:	CAD009466392
Trans Name:	Not reported
Trans 2 EPA ID:	Not reported
Trans 2 Name:	Not reported
TSDF EPA ID:	CAD982484933
Trans Name:	Not reported
TSDF Alt EPA ID:	Not reported
TSDF Alt Name:	Not reported
CA Waste Code:	512 - Other empty containers 30 gallons or more
RCRA Code:	Not reported
Disposal Method:	R01 - Recycler
Quantity Tons:	4
Waste Quantity:	8000
Quantity Unit:	P
Additional Code 1:	Not reported
Additional Code 2:	Not reported
Additional Code 3:	Not reported
Additional Code 4:	Not reported
Additional Code 5:	Not reported
Shipment Date:	19930225
Creation Date:	9/7/1995 0:00:00
Receipt Date:	19930225
Manifest ID:	92428245
Trans EPA ID:	CAD000628636
Trans Name:	Not reported
Trans 2 EPA ID:	Not reported
Trans 2 Name:	Not reported
TSDF EPA ID:	CAD097030993
Trans Name:	Not reported
TSDF Alt EPA ID:	CAD097030993
TSDF Alt Name:	Not reported
CA Waste Code:	711 - Liquids with cyanides > 1000 mg/l
RCRA Code:	D006
Disposal Method:	T01 - Treatment, Tank
Quantity Tons:	0.0208
Waste Quantity:	5
Quantity Unit:	G
Additional Code 1:	Not reported
Additional Code 2:	Not reported

Map ID  
Direction  
Distance  
Elevation

MAP FINDINGS

Site

Database(s)

EDR ID Number  
EPA ID Number

**VOI-SHAN REDONDO BCH (Continued)**

**1000139622**

Additional Code 3: Not reported  
Additional Code 4: Not reported  
Additional Code 5: Not reported

Shipment Date: 19930225  
Creation Date: 9/7/1995 0:00:00  
Receipt Date: 19930225  
Manifest ID: 92428245  
Trans EPA ID: CAD000628636  
Trans Name: Not reported  
Trans 2 EPA ID: Not reported  
Trans 2 Name: Not reported  
TSDf EPA ID: CAD097030993  
Trans Name: Not reported  
TSDf Alt EPA ID: CAD097030993  
TSDf Alt Name: Not reported  
CA Waste Code: 726 - Liquids with nickel > 134 mg/l  
RCRA Code: D006  
Disposal Method: T01 - Treatment, Tank  
Quantity Tons: 0.2293  
Waste Quantity: 55  
Quantity Unit: G  
Additional Code 1: Not reported  
Additional Code 2: Not reported  
Additional Code 3: Not reported  
Additional Code 4: Not reported  
Additional Code 5: Not reported

Shipment Date: 19930217  
Creation Date: 9/7/1995 0:00:00  
Receipt Date: 19930225  
Manifest ID: 92428259  
Trans EPA ID: CAD000628636  
Trans Name: Not reported  
Trans 2 EPA ID: CAT080034184  
Trans 2 Name: Not reported  
TSDf EPA ID: AZD049318009  
Trans Name: Not reported  
TSDf Alt EPA ID: Not reported  
TSDf Alt Name: Not reported  
CA Waste Code: 181 - Other inorganic solid waste Organics  
RCRA Code: D006  
Disposal Method: D99 - Disposal, Other  
Quantity Tons: 0.2107  
Waste Quantity: 0.25  
Quantity Unit: Y  
Additional Code 1: Not reported  
Additional Code 2: Not reported  
Additional Code 3: Not reported  
Additional Code 4: Not reported  
Additional Code 5: Not reported

Shipment Date: 19930217  
Creation Date: 9/7/1995 0:00:00  
Receipt Date: 19930225  
Manifest ID: 92428259  
Trans EPA ID: CAD000628636



Map ID  
Direction  
Distance  
Elevation

MAP FINDINGS

Site

Database(s)

EDR ID Number  
EPA ID Number

**VOI-SHAN REDONDO BCH (Continued)**

**1000139622**

Trans Name:	Not reported
Trans 2 EPA ID:	CAT080034184
Trans 2 Name:	Not reported
TSDf EPA ID:	AZD049318009
Trans Name:	Not reported
TSDf Alt EPA ID:	Not reported
TSDf Alt Name:	Not reported
CA Waste Code:	- Not reported
RCRA Code:	Not reported
Disposal Method:	R01 - Recycler
Quantity Tons:	0.2085
Waste Quantity:	50
Quantity Unit:	G
Additional Code 1:	Not reported
Additional Code 2:	Not reported
Additional Code 3:	Not reported
Additional Code 4:	Not reported
Additional Code 5:	Not reported
Additional Info:	
Year:	1997
Gen EPA ID:	CAD042236232
Shipment Date: 19970902	
Creation Date: 3/18/1998 0:00:00	
Receipt Date: 19970910	
Manifest ID: 96284254	
Trans EPA ID: CAD982403933	
Trans Name: Not reported	
Trans 2 EPA ID: CAD004778742	
Trans 2 Name: Not reported	
TSDf EPA ID: AZD982441263	
Trans Name: Not reported	
TSDf Alt EPA ID: Not reported	
TSDf Alt Name: Not reported	
CA Waste Code: 351 - Organic solids with halogens	
RCRA Code: F002	
Disposal Method: T03 - Treatment, Incineration	
Quantity Tons: 2	
Waste Quantity: 4000	
Quantity Unit: P	
Additional Code 1: Not reported	
Additional Code 2: Not reported	
Additional Code 3: Not reported	
Additional Code 4: Not reported	
Additional Code 5: Not reported	
Additional Info:	
Year:	1999
Gen EPA ID:	CAD042236232
Shipment Date: 19991202	
Creation Date: 2/1/2000 0:00:00	
Receipt Date: 19991208	
Manifest ID: 98785270	
Trans EPA ID: CAR000034918	

Map ID  
Direction  
Distance  
Elevation

MAP FINDINGS

Site

Database(s)

EDR ID Number  
EPA ID Number

**VOI-SHAN REDONDO BCH (Continued)**

**1000139622**

Trans Name: Not reported  
Trans 2 EPA ID: CAD004778742  
Trans 2 Name: Not reported  
TSDf EPA ID: AZD982441263  
Trans Name: Not reported  
TSDf Alt EPA ID: Not reported  
TSDf Alt Name: Not reported  
CA Waste Code: 351 - Organic solids with halogens  
RCRA Code: D040  
Disposal Method: T03 - Treatment, Incineration  
Quantity Tons: 4.4  
Waste Quantity: 8800  
Quantity Unit: P  
Additional Code 1: Not reported  
Additional Code 2: Not reported  
Additional Code 3: Not reported  
Additional Code 4: Not reported  
Additional Code 5: Not reported

Shipment Date: 19990510  
Creation Date: 6/18/1999 0:00:00  
Receipt Date: 19990512  
Manifest ID: 98109898  
Trans EPA ID: CAR000034918  
Trans Name: Not reported  
Trans 2 EPA ID: CAD004778742  
Trans 2 Name: Not reported  
TSDf EPA ID: AZD982441263  
Trans Name: Not reported  
TSDf Alt EPA ID: Not reported  
TSDf Alt Name: Not reported  
CA Waste Code: 351 - Organic solids with halogens  
RCRA Code: D040  
Disposal Method: T03 - Treatment, Incineration  
Quantity Tons: 2  
Waste Quantity: 4000  
Quantity Unit: P  
Additional Code 1: Not reported  
Additional Code 2: Not reported  
Additional Code 3: Not reported  
Additional Code 4: Not reported  
Additional Code 5: Not reported

Additional Info:

Year: 1996  
Gen EPA ID: CAD042236232

Shipment Date: 19961219  
Creation Date: 5/20/1997 0:00:00  
Receipt Date: 19961224  
Manifest ID: 96284126  
Trans EPA ID: CAD982403933  
Trans Name: Not reported  
Trans 2 EPA ID: CAD004778742  
Trans 2 Name: Not reported  
TSDf EPA ID: AZD982441263  
Trans Name: Not reported

Map ID  
Direction  
Distance  
Elevation

MAP FINDINGS

Site

Database(s)

EDR ID Number  
EPA ID Number

**VOI-SHAN REDONDO BCH (Continued)**

**1000139622**

TSDF Alt EPA ID: Not reported  
TSDF Alt Name: Not reported  
CA Waste Code: 351 - Organic solids with halogens  
RCRA Code: F002  
Disposal Method: R01 - Recycler  
Quantity Tons: 1.5  
Waste Quantity: 3000  
Quantity Unit: P  
Additional Code 1: Not reported  
Additional Code 2: Not reported  
Additional Code 3: Not reported  
Additional Code 4: Not reported  
Additional Code 5: Not reported

Shipment Date: 19960604  
Creation Date: 5/20/1997 0:00:00  
Receipt Date: 19960614  
Manifest ID: 95300390  
Trans EPA ID: CAD982403933  
Trans Name: Not reported  
Trans 2 EPA ID: CAD004778742  
Trans 2 Name: Not reported  
TSDF EPA ID: AZD982441263  
Trans Name: Not reported  
TSDF Alt EPA ID: Not reported  
TSDF Alt Name: Not reported  
CA Waste Code: 351 - Organic solids with halogens  
RCRA Code: D029  
Disposal Method: T03 - Treatment, Incineration  
Quantity Tons: 1.1  
Waste Quantity: 2200  
Quantity Unit: P  
Additional Code 1: Not reported  
Additional Code 2: Not reported  
Additional Code 3: Not reported  
Additional Code 4: Not reported  
Additional Code 5: Not reported

Additional Info:

Year: 2001  
Gen EPA ID: CAD042236232

Shipment Date: 20010713  
Creation Date: 10/1/2001 0:00:00  
Receipt Date: 20010723  
Manifest ID: 20467525  
Trans EPA ID: CAR000034918  
Trans Name: Not reported  
Trans 2 EPA ID: OKD981588791  
Trans 2 Name: Not reported  
TSDF EPA ID: AZD982441263  
Trans Name: Not reported  
TSDF Alt EPA ID: Not reported  
TSDF Alt Name: Not reported  
CA Waste Code: 351 - Organic solids with halogens  
RCRA Code: Not reported  
Disposal Method: - Not reported

Map ID  
Direction  
Distance  
Elevation

MAP FINDINGS

Site

Database(s)

EDR ID Number  
EPA ID Number

**VOI-SHAN REDONDO BCH (Continued)**

**1000139622**

Quantity Tons: 2.2  
Waste Quantity: 4400  
Quantity Unit: P  
Additional Code 1: Not reported  
Additional Code 2: Not reported  
Additional Code 3: Not reported  
Additional Code 4: Not reported  
Additional Code 5: Not reported

Additional Info:

Year: 2000  
Gen EPA ID: CAD042236232

Shipment Date: 20001019  
Creation Date: 12/13/2000 0:00:00  
Receipt Date: 20001026  
Manifest ID: 98785578  
Trans EPA ID: CAR000034918  
Trans Name: Not reported  
Trans 2 EPA ID: CAD004778742  
Trans 2 Name: Not reported  
TSDf EPA ID: AZD982441263  
Trans Name: Not reported  
TSDf Alt EPA ID: Not reported  
TSDf Alt Name: Not reported  
CA Waste Code: 351 - Organic solids with halogens  
RCRA Code: Not reported  
Disposal Method: - Not reported  
Quantity Tons: 2.2  
Waste Quantity: 4400  
Quantity Unit: P  
Additional Code 1: Not reported  
Additional Code 2: Not reported  
Additional Code 3: Not reported  
Additional Code 4: Not reported  
Additional Code 5: Not reported

Additional Info:

Year: 2013  
Gen EPA ID: CAD042236232

Shipment Date: 20130318  
Creation Date: 5/8/2013 22:15:09  
Receipt Date: 20130328  
Manifest ID: 009973778JJK  
Trans EPA ID: CAR000163097  
Trans Name: K-VAC ENVIRONMENTAL SERVICES  
Trans 2 EPA ID: Not reported  
Trans 2 Name: Not reported  
TSDf EPA ID: CAD097030993  
Trans Name: SIEMENS WATER TECHNOLOGIES CORP  
TSDf Alt EPA ID: Not reported  
TSDf Alt Name: Not reported  
CA Waste Code: 134 - Aqueous solution with <10% total organic residues  
RCRA Code: F002  
Disposal Method: H135 - Discharge To Sewer/Potw Or Npdes(With Prior Storage--With Or

Map ID  
Direction  
Distance  
Elevation

MAP FINDINGS

Site

Database(s)

EDR ID Number  
EPA ID Number

**VOI-SHAN REDONDO BCH (Continued)**

**1000139622**

Without Treatment)  
Quantity Tons: 4.62  
Waste Quantity: 1100  
Quantity Unit: G  
Additional Code 1: F001  
Additional Code 2: Not reported  
Additional Code 3: Not reported  
Additional Code 4: Not reported  
Additional Code 5: Not reported

Additional Info:

Year: 2003  
Gen EPA ID: CAD042236232

Shipment Date: 20030110  
Creation Date: 3/29/2003 18:31:12  
Receipt Date: 20030114  
Manifest ID: 21418478  
Trans EPA ID: INR000022798  
Trans Name: Not reported  
Trans 2 EPA ID: INR000022798  
Trans 2 Name: Not reported  
TSDf EPA ID: AZD982441263  
Trans Name: Not reported  
TSDf Alt EPA ID: Not reported  
TSDf Alt Name: Not reported  
CA Waste Code: 351 - Organic solids with halogens  
RCRA Code: Not reported  
Disposal Method: - Not reported  
Quantity Tons: 2.975  
Waste Quantity: 5950  
Quantity Unit: P  
Additional Code 1: Not reported  
Additional Code 2: Not reported  
Additional Code 3: Not reported  
Additional Code 4: Not reported  
Additional Code 5: Not reported

LOS ANGELES CO. HMS:

Name: VSI AEROSPACE PRODUCTS  
Address: 4001 INGLEWOOD AVE  
City,State,Zip: REDONDO BEACH, CA 90277  
Region: LA  
Permit Category: Not reported  
Facility Id: 010456-010379  
Facility Type: Not reported  
Facility Status: Removed  
Area: 2S  
Permit Number: Not reported  
Permit Status: Not reported

CERS:

Name: 1623 VONS A SAFEWAY COMPANY  
Address: 4001 INGLEWOOD AVE  
City,State,Zip: REDONDO BEACH, CA 90278  
Site ID: 280

Map ID  
Direction  
Distance  
Elevation

MAP FINDINGS

Site

Database(s)

EDR ID Number  
EPA ID Number

**VOI-SHAN REDONDO BCH (Continued)**

**1000139622**

CERS ID: 10173317  
CERS Description: Chemical Storage Facilities

Violations:

Site ID: 280  
Site Name: 1623 Vons A Safeway Company  
Violation Date: 05-21-2013  
Citation: HSC 6.67 Multiple - California Health and Safety Code, Chapter 6.67, Section(s) Multiple  
Violation Description: Haz Waste Generator Program - Administration/Documentation - General  
Violation Notes: Submit to CERS  
Violation Division: Los Angeles County Fire Department  
Violation Program: HW  
Violation Source: CERS

Site ID: 280  
Site Name: 1623 Vons A Safeway Company  
Violation Date: 08-17-2017  
Citation: 22 CCR 12 66262.34(f) - California Code of Regulations, Title 22, Chapter 12, Section(s) 66262.34(f)  
Violation Description: Failure to properly label hazardous waste accumulation containers and portable tanks with the following requirements: "Hazardous Waste", name and address of the generator, physical and chemical characteristics of the Hazardous Waste, and starting accumulation date.  
Violation Notes: OBSERVATION: The following Retail Hazardous Waste bin labels were missing contents and accumulation start dates: Universal Waste- 1 bin Toxic Waste- 2 bins Aerosol Flammable- 1 bin Corrosive Base- 1 bin  
CORRECTIVE ACTION: Submit photos to the CUPA demonstrating that the container listed above has been properly labeled.  
Violation Division: Los Angeles County Fire Department  
Violation Program: HW  
Violation Source: CERS

Site ID: 280  
Site Name: 1623 Vons A Safeway Company  
Violation Date: 08-17-2017  
Citation: 40 CFR 1 262.34(d)(5)(iii) - U.S. Code of Federal Regulations, Title 40, Chapter 1, Section(s) 262.34(d)(5)(iii)  
Violation Description: Failure to ensure that all employees are thoroughly familiar with proper waste handling and emergency procedures, relevant to their responsibilities during normal facility operations and emergencies.  
Violation Notes: Returned to compliance on 08/17/2017. OBSERVATION: Employees are not thoroughly familiar with proper waste handling and emergency procedures as demonstrated by the number and/or type of hazardous waste violations observed at the time of inspection. Observed bottle of Hydrogen Peroxide (leaking/bagged) in Toxic Waste bin. CORRECTIVE ACTION: Submit documentation to the CUPA demonstrating that employees have been properly trained. Corrected on Site.  
Violation Division: Los Angeles County Fire Department  
Violation Program: HW  
Violation Source: CERS

Evaluation:

Eval General Type: Compliance Evaluation Inspection  
Eval Date: 05-21-2013  
Violations Found: Yes

Map ID  
Direction  
Distance  
Elevation

MAP FINDINGS

Site

Database(s)

EDR ID Number  
EPA ID Number

**VOI-SHAN REDONDO BCH (Continued)**

**1000139622**

Eval Type: Routine done by local agency  
Eval Notes: Inspected by S Uyehara, HMS II Consent by F Ali  
Eval Division: Los Angeles County Fire Department  
Eval Program: HW  
Eval Source: CERS

Eval General Type: Compliance Evaluation Inspection  
Eval Date: 02-19-2014  
Violations Found: No  
Eval Type: Routine done by local agency  
Eval Notes: NO VIOLATIONS NOTED  
Eval Division: Redondo Beach Fire Department  
Eval Program: HMRRP  
Eval Source: CERS

Eval General Type: Compliance Evaluation Inspection  
Eval Date: 06-06-2016  
Violations Found: No  
Eval Type: Routine done by local agency  
Eval Notes: Chris Garrison, Assis. Store Manager  
Eval Division: Los Angeles County Fire Department  
Eval Program: HW  
Eval Source: CERS

Eval General Type: Compliance Evaluation Inspection  
Eval Date: 08-17-2017  
Violations Found: No  
Eval Type: Routine done by local agency  
Eval Notes: Chris Garrison, Assis. Store Director  
Eval Division: Los Angeles County Fire Department  
Eval Program: HMRRP  
Eval Source: CERS

Eval General Type: Compliance Evaluation Inspection  
Eval Date: 08-17-2017  
Violations Found: Yes  
Eval Type: Routine done by local agency  
Eval Notes: Chris Garrison, Assis. Store Director  
Eval Division: Los Angeles County Fire Department  
Eval Program: HW  
Eval Source: CERS

**Affiliation:**

Affiliation Type Desc: Environmental Contact  
Entity Name: mike cliatt  
Entity Title: Not reported  
Affiliation Address: 1421 S. Manhattan Ave  
Affiliation City: Fullerton  
Affiliation State: CA  
Affiliation Country: Not reported  
Affiliation Zip: 92831  
Affiliation Phone: Not reported

Affiliation Type Desc: Facility Mailing Address  
Entity Name: Mailing Address  
Entity Title: Not reported  
Affiliation Address: 1421 S. Manhattan Ave



Map ID  
Direction  
Distance  
Elevation

MAP FINDINGS

Site

Database(s)

EDR ID Number  
EPA ID Number

**VOI-SHAN REDONDO BCH (Continued)**

**1000139622**

Affiliation City: Fullerton  
Affiliation State: CA  
Affiliation Country: Not reported  
Affiliation Zip: 92831  
Affiliation Phone: Not reported

Affiliation Type Desc: Document Preparer  
Entity Name: Mike Cliatt  
Entity Title: Not reported  
Affiliation Address: Not reported  
Affiliation City: Not reported  
Affiliation State: Not reported  
Affiliation Country: Not reported  
Affiliation Zip: Not reported  
Affiliation Phone: Not reported

Affiliation Type Desc: Operator  
Entity Name: vons  
Entity Title: Not reported  
Affiliation Address: Not reported  
Affiliation City: Not reported  
Affiliation State: Not reported  
Affiliation Country: Not reported  
Affiliation Zip: Not reported  
Affiliation Phone: (714) 300-6132

Affiliation Type Desc: CUPA District  
Entity Name: Los Angeles County Fire  
Entity Title: Not reported  
Affiliation Address: 5825 Rickenbacker Road  
Affiliation City: Commerce  
Affiliation State: CA  
Affiliation Country: Not reported  
Affiliation Zip: 90040-3027  
Affiliation Phone: (323) 890-4045

Affiliation Type Desc: Legal Owner  
Entity Name: Albertsons  
Entity Title: Not reported  
Affiliation Address: 1421 Manhattan Ave  
Affiliation City: Fullerton  
Affiliation State: CA  
Affiliation Country: United States  
Affiliation Zip: 92831  
Affiliation Phone: (714) 300-6132

Affiliation Type Desc: Identification Signer  
Entity Name: Mike Cliatt  
Entity Title: Environmental Manager  
Affiliation Address: Not reported  
Affiliation City: Not reported  
Affiliation State: Not reported  
Affiliation Country: Not reported  
Affiliation Zip: Not reported  
Affiliation Phone: Not reported

Affiliation Type Desc: Parent Corporation

Map ID  
Direction  
Distance  
Elevation

MAP FINDINGS

Site

Database(s)

EDR ID Number  
EPA ID Number

**VOI-SHAN REDONDO BCH (Continued)**

**1000139622**

Entity Name: VONS A SAFEWAY COMPANY  
Entity Title: Not reported  
Affiliation Address: Not reported  
Affiliation City: Not reported  
Affiliation State: Not reported  
Affiliation Country: Not reported  
Affiliation Zip: Not reported  
Affiliation Phone: Not reported

**HWTS:**

Name: REDONDO BEACH PLAZA  
Address: 4001 INGLEWOOD AVE  
Address 2: Not reported  
City,State,Zip: REDONDO BEACH, CA 902780000  
EPA ID: CAD042236232  
Inactive Date: 06/30/2013  
Create Date: 07/23/1982  
Last Act Date: 02/13/2015  
Mailing Name: Not reported  
Mailing Address: 1545 N VERDUGO RD STE 115  
Mailing Address 2: Not reported  
Mailing City,State,Zip: GLENDALE, CA 91208  
Owner Name: HRB REDONDO BEACH PLAZA LP  
Owner Address: 1545 N VERDUGO RD STE 115  
Owner Address 2: Not reported  
Owner City,State,Zip: GLENDALE, CA 91208  
Contact Name: RUTHE RAINES  
Contact Address: 1545 N VERDUGO RD STE 115  
Contact Address 2: Not reported  
City,State,Zip: GLENDALE, CA 91208

**NAICS:**

EPA ID: CAD042236232  
Create Date: 2013-04-02 15:06:06  
NAICS Code: 53131  
NAICS Description: Real Estate Property Managers  
Issued EPA ID Date: 1982-07-23 00:00:00  
Inactive Date: 2013-06-30 00:00:00  
Facility Name: REDONDO BEACH PLAZA  
Facility Address: 4001 INGLEWOOD AVE  
Facility Address 2: Not reported  
Facility City: REDONDO BEACH  
Facility County: 19  
Facility State: CA  
Facility Zip: 902780000

MAP FINDINGS

Map ID  
Direction  
Distance  
Elevation

Site

Database(s)

EDR ID Number  
EPA ID Number

**AC180**  
**NNE**  
**1/8-1/4**  
**0.180 mi.**  
**948 ft.**

**4001 INGLEWOOD AVE**  
**REDONDO BEACH, CA**

**Site 2 of 6 in cluster AC**

**UST**    **U004302410**  
**N/A**

**Relative:**  
**Higher**

LOS ANGELES UST:

**Actual:**  
**64 ft.**

Name: Not reported  
Address: 4001 INGLEWOOD AVE  
City,State,Zip: REDONDO BEACH, CA  
Facility ID: Not reported  
Last Run Date: 01/01/1900  
Status: HISTORICAL

**AC181**  
**NNE**  
**1/8-1/4**  
**0.180 mi.**  
**948 ft.**

**VONS #1623**  
**4001 INGLEWOOD AVE**  
**REDONDO BEACH, CA 90278**

**Site 3 of 6 in cluster AC**

**RCRA-LQG**    **1024877138**  
**CAR000286914**

**Relative:**  
**Higher**

RCRA-LQG:

**Actual:**  
**64 ft.**

Date form received by agency: 2018-08-16 00:00:00.0  
Facility name: VONS #1623  
Facility address: 4001 INGLEWOOD AVE  
REDONDO BEACH, CA 90278  
  
EPA ID: CAR000286914  
Mailing address: E PARKCENTER BLVD.  
BOISE, ID 83706  
  
Contact: SHARON SANGER  
Contact address: E PARKCENTER BLVD.  
BOISE, ID 83706  
  
Contact country: US  
Contact telephone: 208-395-6150  
Contact email: SHARON.SANGER@ALBERTSONS.COM  
EPA Region: 09  
Classification: Large Quantity Generator  
Description: Handler: generates 1,000 kg or more of hazardous waste during any calendar month; or generates more than 1 kg of acutely hazardous waste during any calendar month; or generates more than 100 kg of any residue or contaminated soil, waste or other debris resulting from the cleanup of a spill, into or on any land or water, of acutely hazardous waste during any calendar month; or generates 1 kg or less of acutely hazardous waste during any calendar month, and accumulates more than 1 kg of acutely hazardous waste at any time; or generates 100 kg or less of any residue or contaminated soil, waste or other debris resulting from the cleanup of a spill, into or on any land or water, of acutely hazardous waste during any calendar month, and accumulates more than 100 kg of that material at any time

Owner/Operator Summary:

Owner/operator name: VONS  
Owner/operator address: E PARKCENTER BLVD.  
BOISE, ID 83706  
  
Owner/operator country: US  
Owner/operator telephone: Not reported  
Owner/operator email: Not reported  
Owner/operator fax: Not reported  
Owner/operator extension: Not reported  
Legal status: Private

Map ID  
Direction  
Distance  
Elevation

MAP FINDINGS

Site

Database(s)

EDR ID Number  
EPA ID Number

**VONS #1623 (Continued)**

**1024877138**

Owner/Operator Type: Operator  
Owner/Op start date: 1999-11-17 00:00:00.  
Owner/Op end date: Not reported

Owner/operator name: ROIC REDONDO BEACH PLAZA LLC  
Owner/operator address: TOWNE CENTER DR.  
SAN DIEGO, CA 92122

Owner/operator country: US  
Owner/operator telephone: Not reported  
Owner/operator email: Not reported  
Owner/operator fax: Not reported  
Owner/operator extension: Not reported  
Legal status: Private

Owner/Operator Type: Owner  
Owner/Op start date: 2012-12-31 00:00:00.  
Owner/Op end date: Not reported

Handler Activities Summary:

U.S. importer of hazardous waste: No  
Mixed waste (haz. and radioactive): No  
Recycler of hazardous waste: No  
Transporter of hazardous waste: No  
Treater, storer or disposer of HW: No  
Underground injection activity: No  
On-site burner exemption: No  
Furnace exemption: No  
Used oil fuel burner: No  
Used oil processor: No  
User oil refiner: No  
Used oil fuel marketer to burner: No  
Used oil Specification marketer: No  
Used oil transfer facility: No  
Used oil transporter: No

Hazardous Waste Summary:

. Waste code: 181  
. Waste name: Other inorganic solid waste

. Waste code: 311  
. Waste name: Pharmaceutical waste

. Waste code: 331  
. Waste name: Off-specification, aged, or surplus organics

. Waste code: D001  
. Waste name: IGNITABLE WASTE

. Waste code: D002  
. Waste name: CORROSIVE WASTE

. Waste code: D005  
. Waste name: BARIUM

. Waste code: D006  
. Waste name: CADMIUM

Map ID  
 Direction  
 Distance  
 Elevation

MAP FINDINGS

Site

Database(s)

EDR ID Number  
 EPA ID Number

**VONS #1623 (Continued)**

**1024877138**

- . Waste code: D007
- . Waste name: CHROMIUM
  
- . Waste code: D008
- . Waste name: LEAD
  
- . Waste code: D009
- . Waste name: MERCURY
  
- . Waste code: D010
- . Waste name: SELENIUM
  
- . Waste code: D011
- . Waste name: SILVER
  
- . Waste code: P001
- . Waste name: 2H-1-BENZOPYRAN-2-ONE, 4-HYDROXY-3-(3-OXO-1-PHENYLBUTYL)-, & SALTS, WHEN PRESENT AT CONCENTRATIONS GREATER THAN 0.3% (OR) WARFARIN, & SALTS, WHEN PRESENT AT CONCENTRATIONS GREATER THAN 0.3%
  
- . Waste code: P075
- . Waste name: NICOTINE, & SALTS (OR) PYRIDINE, 3-(1-METHYL-2-PYRROLIDINYL)-(S)-, & SALTS
  
- . Waste code: U128
- . Waste name: 1,3-BUTADIENE, 1,1,2,3,4,4-HEXACHLORO- (OR) HEXACHLOROBUTADIENE
  
- . Waste code: U205
- . Waste name: SELENIUM SULFIDE (OR) SELENIUM SULFIDE SES2 (R,T)
  
- Violation Status: No violations found

**AC182**  
**NNE**  
**1/8-1/4**  
**0.180 mi.**  
**948 ft.**

**E & M RECYCLING CO**  
**4001 INGLEWOOD AVE**  
**REDONDO BEACH, CA 90278**

**ENVIROSTOR** **S100229280**  
**SWRCY** **N/A**  
**HIST CORTESE**

**Site 4 of 6 in cluster AC**

**Relative:**  
**Higher**  
**Actual:**  
**64 ft.**

ENVIROSTOR:  
 Name: VOI-SHAN AEROSPACE PRODUCTS DIVISION  
 Address: 4001 INGLEWOOD AVENUE  
 City,State,Zip: REDONDO BEACH, CA 90278  
 Facility ID: 19370359  
 Status: Refer: RWQCB  
 Status Date: 04/25/1995  
 Site Code: 600829  
 Site Type: Historical  
 Site Type Detailed: \* Historical  
 Acres: Not reported  
 NPL: NO  
 Regulatory Agencies: NONE SPECIFIED  
 Lead Agency: NONE SPECIFIED  
 Program Manager: Not reported  
 Supervisor: Referred - Not Assigned  
 Division Branch: Cleanup Cypress  
 Assembly: 66  
 Senate: 26  
 Special Program: Not reported  
 Restricted Use: NO

Map ID  
Direction  
Distance  
Elevation

MAP FINDINGS

Site

Database(s)

EDR ID Number  
EPA ID Number

**E & M RECYCLING CO (Continued)**

**S100229280**

Site Mgmt Req: NONE SPECIFIED  
Funding: Not reported  
Latitude: 33.89300  
Longitude: -118.3622  
APN: NONE SPECIFIED  
Past Use: NONE SPECIFIED  
Potential COC: \* HALOGENATED ORGANIC COMPOUNDS \* HALOGENATED SOLVENTS \*  
CONTAMINATED SOIL \* Sludge - Halogenated Compounds  
Confirmed COC: NONE SPECIFIED  
Potential Description: NONE SPECIFIED  
Alias Name: VOI-SHAN REDONDO BEACH  
Alias Type: Alternate Name  
Alias Name: 600829  
Alias Type: Project Code (Site Code)  
Alias Name: 19370359  
Alias Type: Envirostor ID Number

Completed Info:

Completed Area Name: Not reported  
Completed Sub Area Name: Not reported  
Completed Document Type: Not reported  
Completed Date: Not reported  
Comments: Not reported

Future Area Name: Not reported  
Future Sub Area Name: Not reported  
Future Document Type: Not reported  
Future Due Date: Not reported  
Schedule Area Name: Not reported  
Schedule Sub Area Name: Not reported  
Schedule Document Type: Not reported  
Schedule Due Date: Not reported  
Schedule Revised Date: Not reported

SWRCY:

Name: E & M RECYCLING CO  
Address: 4001 INGLEWOOD AVE  
City,State,Zip: REDONDO BEACH, CA 90278  
Reg Id: 25422  
Cert Id: RC13218  
Mailing Address: 3249 W El Segundo Blvd  
Mailing City: Hawthorne  
Mailing State: CA  
Mailing Zip Code: 90250  
Website: Not reported  
Email: Not reported  
Phone Number: (310) 978-9900  
Rural: N  
Operation Begin Date: 05/22/2007  
Aluminium: Y  
Glass: Y  
Plastic: Y  
Bimetal: Y  
Hours of Operation: Mon - Sat 9:00 am - 4:45 pm, Closed 1:00 pm - 1:30 pm; Sun Closed  
Organization ID: 31689  
Organization Name: E & M Recycling Company

Map ID  
 Direction  
 Distance  
 Elevation

MAP FINDINGS

Site

Database(s)

EDR ID Number  
 EPA ID Number

**E & M RECYCLING CO (Continued)**

**S100229280**

HIST CORTESE:  
 edr\_fname: VSI AEROSPACE INC (FORMER  
 edr\_fadd1: 4001 INGLEWOOD  
 City,State,Zip: REDONDO BEACH, CA 90278  
 Region: CORTESE  
 Facility County Code: 19  
 Reg By: LTNKA  
 Reg Id: 902780016

**AC183  
 NNE  
 1/8-1/4  
 0.180 mi.  
 948 ft.**

**REDONDO BEACH PLAZA (FMR MAIROLL INC/FMR VOI SHAN  
 4001 INGLEWOOD AVE  
 REDONDO BEACH, CA**

**CPS-SLIC S118504549  
 CERS N/A**

**Site 5 of 6 in cluster AC**

**Relative:  
 Higher  
 Actual:  
 64 ft.**

**CPS-SLIC:**  
 Name: REDONDO BEACH PLAZA (FMR MAIROLL INC/FMR VOI SHAN AEROSPACE FASTENER FACILITY)  
 Address: 4001 INGLEWOOD AVE  
 City,State,Zip: REDONDO BEACH, CA  
 Region: STATE  
**Facility Status: Open - Verification Monitoring**  
 Status Date: 01/08/2016  
 Global Id: SL204AP1752  
 Lead Agency: LOS ANGELES RWQCB (REGION 4)  
 Lead Agency Case Number: Not reported  
 Latitude: 33.892834  
 Longitude: -118.362248  
 Case Type: Cleanup Program Site  
 Case Worker: CW  
 Local Agency: Not reported  
 RB Case Number: 0689  
 File Location: Regional Board  
 Potential Media Affected: Indoor Air, Aquifer used for drinking water supply, Soil, Soil Vapor, Under Investigation  
 Potential Contaminants of Concern: 1,1,1-Trichloroethane (TCA), 1,4-Dioxane, Dichloroethane (DCA), Dichloroethene (DCE), Other Chlorinated Hydrocarbons, Tetrachloroethylene (PCE), Trichloroethylene (TCE), Chromium VI  
 Site History: This site is a former Voi-Shan Aerospace Fastener manufacturing facility, constructed in 1970 and occupied until 1991. The 8-acre site was redeveloped as commercial property in 1993. Depth to ground water is approximately 25 to 30 feet below ground surface. Site assessment began in 1986 when a leaking underground solvent storage tank was removed. Site cleanup was initiated in 1992. Source of 1,1,1-trichloroethane(TCA), trichloroethene (TCE), and perchloroethylene (PCE) impact was a former sump area. Source removal (soil excavation) was performed in 1993. Completion of the excavation of contaminated soil was verified by analyzing approximately 300 soil samples for TPH, VOC, and metals. Remediation actions include soil vapor extraction which was operated in vicinity of well EX-1 through 2002; pump and treat for groundwater extraction which was operated 1992-1996, 2001- 2008 under a NPDES permit. Currently, groundwater monitoring is underway to verify if groundwater contamination is naturally attenuating or will require additional active remediation.

Click here to access the California GeoTracker records for this facility:



Map ID  
 Direction  
 Distance  
 Elevation

MAP FINDINGS

Site

Database(s)

EDR ID Number  
 EPA ID Number

**REDONDO BEACH PLAZA (FMR MAIROLL INC/FMR VOI SHAN AEROSPACE (Continued))**

**S118504549**

**CERS:**

Name: REDONDO BEACH PLAZA (FMR MAIROLL INC/FMR VOI SHAN AEROSPACE FASTENER FACILITY)  
 Address: 4001 INGLEWOOD AVE  
 City, State, Zip: REDONDO BEACH, CA  
 Site ID: 244909  
 CERS ID: SL204AP1752  
 CERS Description: Cleanup Program Site

**Affiliation:**

Affiliation Type Desc: Regional Board Caseworker  
 Entity Name: CARY WICKER - LOS ANGELES RWQCB (REGION 4)  
 Entity Title: Not reported  
 Affiliation Address: 320 West Fourth Street, Suite 200  
 Affiliation City: LOS ANGELES  
 Affiliation State: CA  
 Affiliation Country: Not reported  
 Affiliation Zip: Not reported  
 Affiliation Phone: 2135766709

**AC184  
 NNE  
 1/8-1/4  
 0.180 mi.  
 948 ft.**

**VSI AEROSPACE INC (FORMER)  
 4001 INGLEWOOD AVE  
 REDONDO BEACH, CA 90278  
 Site 6 of 6 in cluster AC**

**LUST S102858608  
 ENF N/A  
 CIWQS**

**Relative:  
 Higher  
 Actual:  
 64 ft.**

**LUST REG 4:**  
 Region: 4  
 Regional Board: 04  
 County: Los Angeles  
 Facility Id: 902780016  
 Status: Post remedial action monitoring  
 Substance: Solvents  
 Substance Quantity: Not reported  
 Local Case No: Not reported  
 Case Type: Groundwater  
 Abatement Method Used at the Site: GTFPVE  
 Global ID: T0603701318  
 W Global ID: Not reported  
 Staff: SLC  
 Local Agency: 19000  
 Cross Street: SAN DIEGO FWY  
 Enforcement Type: Not reported  
 Date Leak Discovered: Not reported  
 Date Leak First Reported: 4/24/1986  
 Date Leak Record Entered: 12/31/1986  
 Date Confirmation Began: Not reported  
 Date Leak Stopped: Not reported  
 Date Case Last Changed on Database: 8/11/1998  
 Date the Case was Closed: Not reported  
 How Leak Discovered: Tank Closure  
 How Leak Stopped: Not reported  
 Cause of Leak: UNK  
 Leak Source: UNK  
 Operator: KRAEKER, DON  
 Water System: Not reported  
 Well Name: Not reported

Map ID  
Direction  
Distance  
Elevation

MAP FINDINGS

Site

Database(s)

EDR ID Number  
EPA ID Number

**VSI AEROSPACE INC (FORMER) (Continued)**

**S102858608**

Approx. Dist To Production Well (ft): 1554.4733135430990595746338458  
Source of Cleanup Funding: UNK  
Preliminary Site Assessment Workplan Submitted: Not reported  
Preliminary Site Assessment Began: Not reported  
Pollution Characterization Began: 6/10/1988  
Remediation Plan Submitted: Not reported  
Remedial Action Underway: Not reported  
Post Remedial Action Monitoring Began: 11/26/1997  
Enforcement Action Date: Not reported  
Historical Max MTBE Date: Not reported  
Hist Max MTBE Conc in Groundwater: Not reported  
Hist Max MTBE Conc in Soil: Not reported  
Significant Interim Remedial Action Taken: Yes  
GW Qualifier: Not reported  
Soil Qualifier: Not reported  
Organization: Not reported  
Owner Contact: Not reported  
Responsible Party: VSI AEROSPACE PRODUCTS  
RP Address: PO BOX 512, CULVER CITY, CA 90232  
Program: SLIC  
Lat/Long: 33.8909986 / -1  
Local Agency Staff: Not reported  
Beneficial Use: Not reported  
Priority: LOP/MODERATE - POTENTIAL HEALTH/SAFETY/ENVIRONMENTAL IMPACT  
Cleanup Fund Id: Not reported  
Suspended: Not reported  
Assigned Name: Not reported  
Summary: PHASE II COMPLETED,4/86---PHASE III UNDERWAY ASSIGNED TO EH 10/10/88  
VOC CASE REFERRED TO  
SLIC ON 7/12/96, SLIC #689 11/26/97 GW MON RPT 1997

ENF:

Name: VOI-SHAN REDONDO BEACH  
Address: 4001 INGLEWOOD AVENUE  
City,State,Zip: REDONDO BEACH, CA 90278  
Region: 4  
Facility Id: 271483  
Agency Name: Fairchild Holding Corporation  
Place Type: Facility  
Place Subtype: Not reported  
Facility Type: Industrial  
Agency Type: Privately-Owned Business  
# Of Agencies: 1  
Place Latitude: 33.892654  
Place Longitude: -118.361318  
SIC Code 1: 9999  
SIC Desc 1: Nonclassifiable Establishments  
SIC Code 2: Not reported  
SIC Desc 2: Not reported  
SIC Code 3: Not reported  
SIC Desc 3: Not reported  
NAICS Code 1: Not reported  
NAICS Desc 1: Not reported  
NAICS Code 2: Not reported  
NAICS Desc 2: Not reported  
NAICS Code 3: Not reported  
NAICS Desc 3: Not reported

Map ID  
Direction  
Distance  
Elevation

MAP FINDINGS

Site

Database(s)

EDR ID Number  
EPA ID Number

VSI AEROSPACE INC (FORMER) (Continued)

S102858608

# Of Places:	1
Source Of Facility:	Reg Meas
Design Flow:	0.0384
Threat To Water Quality:	2
Complexity:	B
Pretreatment:	X - Facility is not a POTW
Facility Waste Type:	Contaminated ground water
Facility Waste Type 2:	Not reported
Facility Waste Type 3:	Not reported
Facility Waste Type 4:	Not reported
Program:	NPDESWW
Program Category1:	NPDESWW
Program Category2:	NPDESWW
# Of Programs:	1
WDID:	4B192525001
Reg Measure Id:	132171
Reg Measure Type:	NPDES Permits
Region:	4
Order #:	R4-2003-0118
Npdes# CA#:	CA0060631
Major-Minor:	Minor
Npdes Type:	OTH
Reclamation:	N - No
Dredge Fill Fee:	Not reported
301H:	N
Application Fee Amt Received:	2000
Status:	Historical
Status Date:	02/07/2012
Effective Date:	09/11/2003
Expiration/Review Date:	08/10/2008
Termination Date:	02/04/2009
WDR Review - Amend:	Not reported
WDR Review - Revise/Renew:	Not reported
WDR Review - Rescind:	Not reported
WDR Review - No Action Required:	Not reported
WDR Review - Pending:	Not reported
WDR Review - Planned:	Not reported
Status Enrollee:	N
Individual/General:	I
Fee Code:	66 - NPDES Based on Flow
Direction/Voice:	Passive
Enforcement Id(EID):	357718
Region:	4
Order / Resolution Number:	SWB-2008-4-0042
Enforcement Action Type:	Expedited Payment Letter
Effective Date:	12/09/2008
Adoption/Issuance Date:	12/09/2008
Achieve Date:	Not reported
Termination Date:	Not reported
ACL Issuance Date:	Not reported
EPL Issuance Date:	Not reported
Status:	Withdrawn
Title:	Expedited Payment Letter for Fairchild Holding Corp.
Description:	Mandatory Minimum Penalty Amount Owed for Effluent Violations (4 Serious Violations + 0 Chronic Violations) + \$3,000 = \$12,000 to the Cleanup & Abatement Account. Filed bankruptcy.

Map ID  
Direction  
Distance  
Elevation

MAP FINDINGS

Site

Database(s)

EDR ID Number  
EPA ID Number

VSI AEROSPACE INC (FORMER) (Continued)

S102858608

Program: NPDESWW  
Latest Milestone Completion Date: Not reported  
# Of Programs1: 1  
Total Assessment Amount: 0  
Initial Assessed Amount: 0  
Liability \$ Amount: 0  
Project \$ Amount: 0  
Liability \$ Paid: 0  
Project \$ Completed: 0  
Total \$ Paid/Completed Amount: 0

Name: VOI-SHAN REDONDO BEACH  
Address: 4001 INGLEWOOD AVENUE  
City,State,Zip: REDONDO BEACH, CA 90278  
Region: 4  
Facility Id: 271483  
Agency Name: Fairchild Holding Corporation  
Place Type: Facility  
Place Subtype: Not reported  
Facility Type: Industrial  
Agency Type: Privately-Owned Business  
# Of Agencies: 1  
Place Latitude: 33.892654  
Place Longitude: -118.361318  
SIC Code 1: 9999  
SIC Desc 1: Nonclassifiable Establishments  
SIC Code 2: Not reported  
SIC Desc 2: Not reported  
SIC Code 3: Not reported  
SIC Desc 3: Not reported  
NAICS Code 1: Not reported  
NAICS Desc 1: Not reported  
NAICS Code 2: Not reported  
NAICS Desc 2: Not reported  
NAICS Code 3: Not reported  
NAICS Desc 3: Not reported  
# Of Places: 1  
Source Of Facility: Reg Meas  
Design Flow: 0.0384  
Threat To Water Quality: 2  
Complexity: B  
Pretreatment: X - Facility is not a POTW  
Facility Waste Type: Contaminated ground water  
Facility Waste Type 2: Not reported  
Facility Waste Type 3: Not reported  
Facility Waste Type 4: Not reported  
Program: NPDESWW  
Program Category1: NPDESWW  
Program Category2: NPDESWW  
# Of Programs: 1  
WDID: 4B192525001  
Reg Measure Id: 132171  
Reg Measure Type: NPDES Permits  
Region: 4  
Order #: R4-2003-0118  
Npdes# CA#: CA0060631  
Major-Minor: Minor

Map ID  
Direction  
Distance  
Elevation

MAP FINDINGS

Site

Database(s)

EDR ID Number  
EPA ID Number

**VSI AEROSPACE INC (FORMER) (Continued)**

**S102858608**

Npdes Type: OTH  
Reclamation: N - No  
Dredge Fill Fee: Not reported  
301H: N  
Application Fee Amt Received: 2000  
Status: Historical  
Status Date: 02/07/2012  
Effective Date: 09/11/2003  
Expiration/Review Date: 08/10/2008  
Termination Date: 02/04/2009  
WDR Review - Amend: Not reported  
WDR Review - Revise/Renew: Not reported  
WDR Review - Rescind: Not reported  
WDR Review - No Action Required: Not reported  
WDR Review - Pending: Not reported  
WDR Review - Planned: Not reported  
Status Enrollee: N  
Individual/General: I  
Fee Code: 66 - NPDES Based on Flow  
Direction/Voice: Passive  
Enforcement Id(EID): 254407  
Region: 4  
Order / Resolution Number: R4-2004-0152  
Enforcement Action Type: Admin Civil Liability  
Effective Date: 10/18/2004  
Adoption/Issuance Date: Not reported  
Achieve Date: Not reported  
Termination Date: 01/18/2005  
ACL Issuance Date: 10/18/2004  
EPL Issuance Date: Not reported  
Status: Withdrawn  
Title: MMPC R4-2004-0152 Fairchild Holding Corp., Voi-Shan Redondo Beach (10/18/04)  
Description: Mandatory Minimum Penalty Complaint R4-2004-0152 for \$6,000 issued 10/18/04 for late submittal of 4Q03 & 1Q04 DMRs. If discharger waives hearing, either Pay \$6,000 to SWRCB-WDPF, or Pay \$6,000 to a pre-approved SEP.  
Program: NPDESWW  
Latest Milestone Completion Date: 1/18/2005  
# Of Programs1: 1  
Total Assessment Amount: 0  
Initial Assessed Amount: 6000  
Liability \$ Amount: 0  
Project \$ Amount: 0  
Liability \$ Paid: 0  
Project \$ Completed: 0  
Total \$ Paid/Completed Amount: 0  
Name: VOI-SHAN REDONDO BEACH  
Address: 4001 INGLEWOOD AVENUE  
City,State,Zip: REDONDO BEACH, CA 90278  
Region: 4  
Facility Id: 271483  
Agency Name: Fairchild Holding Corporation  
Place Type: Facility  
Place Subtype: Not reported  
Facility Type: Industrial

Map ID  
Direction  
Distance  
Elevation

MAP FINDINGS

Site

Database(s)

EDR ID Number  
EPA ID Number

VSI AEROSPACE INC (FORMER) (Continued)

S102858608

Agency Type:	Privately-Owned Business
# Of Agencies:	1
Place Latitude:	33.892654
Place Longitude:	-118.361318
SIC Code 1:	9999
SIC Desc 1:	Nonclassifiable Establishments
SIC Code 2:	Not reported
SIC Desc 2:	Not reported
SIC Code 3:	Not reported
SIC Desc 3:	Not reported
NAICS Code 1:	Not reported
NAICS Desc 1:	Not reported
NAICS Code 2:	Not reported
NAICS Desc 2:	Not reported
NAICS Code 3:	Not reported
NAICS Desc 3:	Not reported
# Of Places:	1
Source Of Facility:	Reg Meas
Design Flow:	0.0384
Threat To Water Quality:	2
Complexity:	B
Pretreatment:	X - Facility is not a POTW
Facility Waste Type:	Contaminated ground water
Facility Waste Type 2:	Not reported
Facility Waste Type 3:	Not reported
Facility Waste Type 4:	Not reported
Program:	NPDESWW
Program Category1:	NPDESWW
Program Category2:	NPDESWW
# Of Programs:	1
WDID:	4B192525001
Reg Measure Id:	132171
Reg Measure Type:	NPDES Permits
Region:	4
Order #:	R4-2003-0118
Npdes# CA#:	CA0060631
Major-Minor:	Minor
Npdes Type:	OTH
Reclamation:	N - No
Dredge Fill Fee:	Not reported
301H:	N
Application Fee Amt Received:	2000
Status:	Historical
Status Date:	02/07/2012
Effective Date:	09/11/2003
Expiration/Review Date:	08/10/2008
Termination Date:	02/04/2009
WDR Review - Amend:	Not reported
WDR Review - Revise/Renew:	Not reported
WDR Review - Rescind:	Not reported
WDR Review - No Action Required:	Not reported
WDR Review - Pending:	Not reported
WDR Review - Planned:	Not reported
Status Enrollee:	N
Individual/General:	I
Fee Code:	66 - NPDES Based on Flow
Direction/Voice:	Passive

Map ID  
Direction  
Distance  
Elevation

MAP FINDINGS

Site

Database(s)

EDR ID Number  
EPA ID Number

**VSI AEROSPACE INC (FORMER) (Continued)**

**S102858608**

Enforcement Id(EID): 253585  
Region: 4  
Order / Resolution Number: NOV  
Enforcement Action Type: Notice of Violation  
Effective Date: 05/18/2004  
Adoption/Issuance Date: 05/18/2004  
Achieve Date: Not reported  
Termination Date: 06/18/2004  
ACL Issuance Date: Not reported  
EPL Issuance Date: Not reported  
Status: Historical  
Title: NOV - Fairchild Holding Corp., Voi-Shan Redondo Beach (05/18/04)  
Description: NOV sent 5/18/04 for overdue 1Q04 report.  
Program: NPDESWW  
Latest Milestone Completion Date: Not reported  
# Of Programs1: 1  
Total Assessment Amount: 0  
Initial Assessed Amount: 0  
Liability \$ Amount: 0  
Project \$ Amount: 0  
Liability \$ Paid: 0  
Project \$ Completed: 0  
Total \$ Paid/Completed Amount: 0

**CIWQS:**

Name: VOI-SHAN REDONDO BEACH  
Address: 4001 INGLEWOOD AVENUE  
City,State,Zip: REDONDO BEACH, CA 90278  
Agency: Fairchild Holding Corporation  
Agency Address: Not reported  
Place/Project Type: Other  
SIC/NAICS: 9999  
Region: 4  
Program: NPDESWW  
Regulatory Measure Status: Historical  
Regulatory Measure Type: NPDES Permit  
Order Number: R4-2003-0118  
WDID: 4B192525001  
NPDES Number: CA0060631  
Adoption Date: 09/11/2003  
Effective Date: 09/11/2003  
Termination Date: 02/04/2009  
Expiration/Review Date: 08/10/2008  
Design Flow: 0.0384  
Major/Minor: Minor  
Complexity: B  
TTWQ: 2  
Enforcement Actions within 5 years: 0  
Violations within 5 years: 0  
Latitude: 33.892654  
Longitude: -118.361318



Map ID  
Direction  
Distance  
Elevation

MAP FINDINGS

Site

Database(s)

EDR ID Number  
EPA ID Number

**U185**  
**NE**  
**1/8-1/4**  
**0.183 mi.**  
**968 ft.**

**LINH VU LE DDS TOAN VINH LE DMD**  
**15308 INGLEWOOD AVE**  
**LAWNDALE, CA 90260**

**RCRA NonGen / NLR**    **1024796598**  
**CAL000177498**

**Site 6 of 6 in cluster U**

**Relative:**  
**Higher**

RCRA NonGen / NLR:

**Actual:**  
**63 ft.**

Date form received by agency: 1995-11-21 00:00:00  
Facility name: LINH VU LE DDS TOAN VINH LE DMD  
Facility address: 15308 INGLEWOOD AVE  
LAWNDALE, CA 90260-0000  
EPA ID: CAL000177498  
Mailing address: 15308 INGLEWOOD AVE STE 110B  
LAWNDALE, CA 90260-0000  
Contact: JAMES ELSON  
Contact address: ENVIRONMENTAL TRANSLOADING SVC  
LOS ANGELES, CA 00000  
Contact country: Not reported  
Contact telephone: 000-000-0000  
Contact email: TOANLEDMD@OUTLOOK.COM  
EPA Region: 09  
Classification: Non-Generator  
Description: Handler: Non-Generators do not presently generate hazardous waste

**Owner/Operator Summary:**

Owner/operator name: DR LINH LE & DR VINH LE  
Owner/operator address: 15308 INGLEWOOD AVE STE 110B  
LAWNDALE, CA 90260  
Owner/operator country: Not reported  
Owner/operator telephone: 310-644-1695  
Owner/operator email: Not reported  
Owner/operator fax: Not reported  
Owner/operator extension: Not reported  
Legal status: Other  
Owner/Operator Type: Owner  
Owner/Op start date: Not reported  
Owner/Op end date: Not reported  
  
Owner/operator name: JAMES ELSON  
Owner/operator address: ENVIRONMENTAL TRANSLOADING SVC  
LOS ANGELES, CA 00000  
Owner/operator country: Not reported  
Owner/operator telephone: 000-000-0000  
Owner/operator email: Not reported  
Owner/operator fax: Not reported  
Owner/operator extension: Not reported  
Legal status: Other  
Owner/Operator Type: Operator  
Owner/Op start date: Not reported  
Owner/Op end date: Not reported

**Handler Activities Summary:**

U.S. importer of hazardous waste: No  
Mixed waste (haz. and radioactive): No  
Recycler of hazardous waste: No  
Transporter of hazardous waste: Yes  
Treater, storer or disposer of HW: No  
Underground injection activity: No

Map ID  
Direction  
Distance  
Elevation

MAP FINDINGS

Site

Database(s)

EDR ID Number  
EPA ID Number

**LINH VU LE DDS TOAN VINH LE DMD (Continued)**

**1024796598**

On-site burner exemption: No  
Furnace exemption: No  
Used oil fuel burner: No  
Used oil processor: No  
User oil refiner: No  
Used oil fuel marketer to burner: No  
Used oil Specification marketer: No  
Used oil transfer facility: No  
Used oil transporter: No

Violation Status: No violations found

**186  
SSE  
1/8-1/4  
0.184 mi.  
973 ft.**

**GREEN ELEMENTARY SCHOOL  
4520 W 168TH ST  
LAWNDALE, CA 90260**

**RCRA-SQG 1004676636  
CAR000087684**

**Relative:  
Higher  
Actual:  
81 ft.**

RCRA-SQG:  
Date form received by agency: 2000-11-22 00:00:00.0  
Facility name: GREEN ELEMENTARY SCHOOL  
Facility address: 4520 W 168TH ST  
LAWNDALE, CA 90260  
EPA ID: CAR000087684  
Contact: JOHN GILES  
Contact address: 4161 W 147TH ST  
LAWNDALE, CA 90260  
Contact country: US  
Contact telephone: 310-973-1300  
Contact email: Not reported  
EPA Region: 09  
Classification: Small Small Quantity Generator  
Description: Handler: generates more than 100 and less than 1000 kg of hazardous waste during any calendar month and accumulates less than 6000 kg of hazardous waste at any time; or generates 100 kg or less of hazardous waste during any calendar month, and accumulates more than 1000 kg of hazardous waste at any time

Owner/Operator Summary:  
Owner/operator name: LAWNDALE ELEMENTARY SCHOOL  
Owner/operator address: 4161 W 147TH ST  
LAWNDALE, CA 90260  
Owner/operator country: Not reported  
Owner/operator telephone: 310-973-1300  
Owner/operator email: Not reported  
Owner/operator fax: Not reported  
Owner/operator extension: Not reported  
Legal status: Private  
Owner/Operator Type: Owner  
Owner/Op start date: Not reported  
Owner/Op end date: Not reported

Handler Activities Summary:  
U.S. importer of hazardous waste: No  
Mixed waste (haz. and radioactive): No  
Recycler of hazardous waste: No  
Transporter of hazardous waste: No  
Treater, storer or disposer of HW: No

Map ID  
Direction  
Distance  
Elevation

MAP FINDINGS

Site

Database(s)

EDR ID Number  
EPA ID Number

**GREEN ELEMENTARY SCHOOL (Continued)**

**1004676636**

Underground injection activity: No  
On-site burner exemption: No  
Furnace exemption: No  
Used oil fuel burner: No  
Used oil processor: No  
User oil refiner: No  
Used oil fuel marketer to burner: No  
Used oil Specification marketer: No  
Used oil transfer facility: No  
Used oil transporter: No

Historical Generators:

Date form received by agency: 2000-11-22 00:00:00.0  
Site name: GREEN ELEMENTARY SCHOOL  
Classification: Small Quantity Generator

Hazardous Waste Summary:

. Waste code: D008  
. Waste name: LEAD

Violation Status: No violations found

**Z187**  
**South**  
**1/8-1/4**  
**0.188 mi.**  
**990 ft.**

**DOUG'S MOBIL SERVICE CENTER**  
**2714 ARTESIA BLVD**  
**REDONDO BEACH, CA 90278**

**CERS HAZ WASTE** **S113168912**  
**CERS TANKS** **N/A**  
**CERS**

**Site 2 of 7 in cluster Z**

**Relative:**  
**Higher**  
**Actual:**  
**123 ft.**

**CERS HAZ WASTE:**  
Name: DOUG'S MOBIL SERVICE CENTER  
Address: 2714 ARTESIA BLVD  
City,State,Zip: REDONDO BEACH, CA 90278  
Site ID: 105616  
CERS ID: 10300366  
CERS Description: Hazardous Waste Generator

**CERS TANKS:**  
Name: DOUG'S MOBIL SERVICE CENTER  
Address: 2714 ARTESIA BLVD  
City,State,Zip: REDONDO BEACH, CA 90278  
Site ID: 105616  
CERS ID: 10300366  
CERS Description: Underground Storage Tank

**CERS:**  
Name: DOUG'S MOBIL SERVICE CENTER  
Address: 2714 ARTESIA BLVD  
City,State,Zip: REDONDO BEACH, CA 90278  
Site ID: 105616  
CERS ID: 10300366  
CERS Description: Chemical Storage Facilities

**Violations:**  
Site ID: 105616  
Site Name: Doug's Mobil Service Center  
Violation Date: 05-29-2019

Map ID  
Direction  
Distance  
Elevation

MAP FINDINGS

Site

Database(s)

EDR ID Number  
EPA ID Number

**DOUG'S MOBIL SERVICE CENTER (Continued)**

**S113168912**

Citation: HSC 6.7 25284, 25286 - California Health and Safety Code, Chapter 6.7, Section(s) 25284, 25286  
Violation Description: Failure to submit a complete and accurate application for a permit to operate a UST, or for renewal of the permit.  
Violation Notes: Returned to compliance on 06/17/2019.  
Violation Division: Los Angeles County Department of Public Works  
Violation Program: UST  
Violation Source: CERS

Site ID: 105616  
Site Name: Doug's Mobil Service Center  
Violation Date: 05-18-2015  
Citation: 23 CCR 16 2715(f) - California Code of Regulations, Title 23, Chapter 16, Section(s) 2715(f)  
Violation Description: Failure to comply with one or more of the following: provide training to facility employee(s) responsible for proper operation and maintenance every 12 months and/or train new employee(s) who are responsible for proper operation and maintenance within 30-days of hire and/or to have at least one employee present during operating hours that has been trained in the proper operation and maintenance of the UST system.  
Violation Notes: Not reported  
Violation Division: Los Angeles County Department of Public Works  
Violation Program: UST  
Violation Source: CERS

Site ID: 105616  
Site Name: Doug's Mobil Service Center  
Violation Date: 05-05-2016  
Citation: 23 CCR 16 2715(f) - California Code of Regulations, Title 23, Chapter 16, Section(s) 2715(f)  
Violation Description: Failure to comply with one or more of the following: provide training to facility employee(s) responsible for proper operation and maintenance every 12 months and/or train new employee(s) who are responsible for proper operation and maintenance within 30-days of hire and/or to have at least one employee present during operating hours that has been trained in the proper operation and maintenance of the UST system.  
Violation Notes: Returned to compliance on 06/18/2018.  
Violation Division: Los Angeles County Department of Public Works  
Violation Program: UST  
Violation Source: CERS

Site ID: 105616  
Site Name: Doug's Mobil Service Center  
Violation Date: 05-29-2019  
Citation: 23 CCR 16 2712 - California Code of Regulations, Title 23, Chapter 16, Section(s) 2712  
Violation Description: Failure to comply with any of the applicable requirements of the permit issued for the operation of the UST system.  
Violation Notes: Returned to compliance on 06/17/2019.  
Violation Division: Los Angeles County Department of Public Works  
Violation Program: UST  
Violation Source: CERS

Site ID: 105616  
Site Name: Doug's Mobil Service Center

Map ID  
Direction  
Distance  
Elevation

MAP FINDINGS

Site

Database(s)

EDR ID Number  
EPA ID Number

**DOUG'S MOBIL SERVICE CENTER (Continued)**

**S113168912**

Violation Date: 05-18-2015  
Citation: 23 CCR 16 2712(i) - California Code of Regulations, Title 23, Chapter 16, Section(s) 2712(i)  
Violation Description: Failure to maintain on site an approved monitoring plan.  
Violation Notes: Not reported  
Violation Division: Los Angeles County Department of Public Works  
Violation Program: UST  
Violation Source: CERS

Site ID: 105616  
Site Name: Doug's Mobil Service Center  
Violation Date: 05-29-2019  
Citation: 23 CCR 16 2641(h) - California Code of Regulations, Title 23, Chapter 16, Section(s) 2641(h)  
Violation Description: Failure to have an approved UST Monitoring Plan.  
Violation Notes: Returned to compliance on 06/17/2019.  
Violation Division: Los Angeles County Department of Public Works  
Violation Program: UST  
Violation Source: CERS

Site ID: 105616  
Site Name: Doug's Mobil Service Center  
Violation Date: 05-29-2019  
Citation: 23 CCR 16 2712(b)(1)(F) - California Code of Regulations, Title 23, Chapter 16, Section(s) 2712(b)(1)(F)  
Violation Description: "Failure to conduct secondary containment testing, or one or more of the following requirements: Perform the test of the secondary containment system upon installation, within six months of installation and every 36 months thereafter. Perform the test of a secondary containment component within 30 days of a repair or discontinuing vacuum, pressure or hydrostatic monitoring. Use a procedure that demonstrates the system works as well as at installation. Use applicable manufacturer guidelines, industry codes, engineering standard, or professional engineer approval. Performed by a certified service technician. Maintain records of secondary containment testing for 36 months."  
Violation Notes: Returned to compliance on 06/17/2019.  
Violation Division: Los Angeles County Department of Public Works  
Violation Program: UST  
Violation Source: CERS

Site ID: 105616  
Site Name: Doug's Mobil Service Center  
Violation Date: 05-05-2016  
Citation: HSC 6.7 25286 - California Health and Safety Code, Chapter 6.7, Section(s) 25286  
Violation Description: Failure to obtain and maintain a valid Board of Equalization account number.  
Violation Notes: Returned to compliance on 06/18/2018.  
Violation Division: Los Angeles County Department of Public Works  
Violation Program: UST  
Violation Source: CERS

Site ID: 105616  
Site Name: Doug's Mobil Service Center  
Violation Date: 05-05-2016  
Citation: 23 CCR 16 2715 - California Code of Regulations, Title 23, Chapter 16,

Map ID  
Direction  
Distance  
Elevation

MAP FINDINGS

Site

Database(s)

EDR ID Number  
EPA ID Number

**DOUG'S MOBIL SERVICE CENTER (Continued)**

**S113168912**

Section(s) 2715  
Violation Description: The owner/operator has failed to comply with one or more of the following: to maintain a copy of the designated operator monthly inspections for the last 12 months and/or maintain a list of trained employees on-site or off-site at a readily available location, if approved by the CUPA.  
Violation Notes: Returned to compliance on 06/18/2018.  
Violation Division: Los Angeles County Department of Public Works  
Violation Program: UST  
Violation Source: CERS

Site ID: 105616  
Site Name: Doug's Mobil Service Center  
Violation Date: 08-03-2017  
Citation: 22 CCR 12 66262.34(f) - California Code of Regulations, Title 22, Chapter 12, Section(s) 66262.34(f)  
Violation Description: Failure to properly label hazardous waste accumulation containers and portable tanks with the following requirements: "Hazardous Waste", name and address of the generator, physical and chemical characteristics of the Hazardous Waste, and starting accumulation date.  
Violation Notes: Returned to compliance on 08/03/2017. OBSERVATION: The following was observed without hazardous waste accumulation labels: - Waste Gasoline/Water- 1 x 35 gal. drum - Waste Antifreeze- 1 x 55 gal. drum  
CORRECTIVE ACTION: Submit a photo to the CUPA demonstrating that the container listed above has been properly labeled. Corrected on site-labels provided.  
Violation Division: Los Angeles County Fire Department  
Violation Program: HW  
Violation Source: CERS

Site ID: 105616  
Site Name: Doug's Mobil Service Center  
Violation Date: 05-09-2018  
Citation: 23 CCR 16 2712 - California Code of Regulations, Title 23, Chapter 16, Section(s) 2712  
Violation Description: Failure to comply with any of the applicable requirements of the permit issued for the operation of the UST system.  
Violation Notes: Returned to compliance on 06/17/2019.  
Violation Division: Los Angeles County Department of Public Works  
Violation Program: UST  
Violation Source: CERS

Site ID: 105616  
Site Name: Doug's Mobil Service Center  
Violation Date: 05-16-2017  
Citation: HSC 6.7 25299(a)(9) - California Health and Safety Code, Chapter 6.7, Section(s) 25299(a)(9)  
Violation Description: Leak detection equipment disabled or tampered with in a manner that would prevent the monitoring system from detecting and/or alerting the owner/operator of a leak.  
Violation Notes: Returned to compliance on 06/18/2018.  
Violation Division: Los Angeles County Department of Public Works  
Violation Program: UST  
Violation Source: CERS

Site ID: 105616

Map ID  
Direction  
Distance  
Elevation

MAP FINDINGS

Site

Database(s)

EDR ID Number  
EPA ID Number

**DOUG'S MOBIL SERVICE CENTER (Continued)**

**S113168912**

Site Name: Doug's Mobil Service Center  
Violation Date: 05-16-2017  
Citation: 23 CCR 16 2712(i) - California Code of Regulations, Title 23, Chapter 16, Section(s) 2712(i)  
Violation Description: Failure to have a UST Monitoring Plan available on site.  
Violation Notes: Returned to compliance on 06/18/2018.  
Violation Division: Los Angeles County Department of Public Works  
Violation Program: UST  
Violation Source: CERS

Site ID: 105616  
Site Name: Doug's Mobil Service Center  
Violation Date: 05-18-2015  
Citation: 23 CCR 16 2715 - California Code of Regulations, Title 23, Chapter 16, Section(s) 2715  
Violation Description: The owner/operator has failed to comply with one or more of the following: to maintain a copy of the designated operator monthly inspections for the last 12 months and/or maintain a list of trained employees on-site or off-site at a readily available location, if approved by the CUPA.  
Violation Notes: Not reported  
Violation Division: Los Angeles County Department of Public Works  
Violation Program: UST  
Violation Source: CERS

Site ID: 105616  
Site Name: Doug's Mobil Service Center  
Violation Date: 05-09-2018  
Citation: HSC 6.7 25284 - California Health and Safety Code, Chapter 6.7, Section(s) 25284  
Violation Description: Failure to obtain a valid permit to operate from the UPA including but not limited to unpaid permit fees.  
Violation Notes: Returned to compliance on 06/17/2019.  
Violation Division: Los Angeles County Department of Public Works  
Violation Program: UST  
Violation Source: CERS

Site ID: 105616  
Site Name: Doug's Mobil Service Center  
Violation Date: 05-16-2017  
Citation: 23 CCR 6.7 25284, 25286 - California Code of Regulations, Title 23, Chapter 6.7, Section(s) 25284, 25286  
Violation Description: Failure to submit a complete and accurate application for a permit to operate a UST, or for renewal of the permit.  
Violation Notes: Returned to compliance on 06/18/2018.  
Violation Division: Los Angeles County Department of Public Works  
Violation Program: UST  
Violation Source: CERS

Site ID: 105616  
Site Name: Doug's Mobil Service Center  
Violation Date: 05-09-2018  
Citation: 23 CCR 16 2632(d)(1)(c),2641(h),2711(a)(8) - California Code of Regulations, Title 23, Chapter 16, Section(s) 2632(d)(1)(c),2641(h),2711(a)(8)  
Violation Description: Failure to submit or maintain a current facility plot plan.  
Violation Notes: Returned to compliance on 06/17/2019.



Map ID  
Direction  
Distance  
Elevation

MAP FINDINGS

Site

Database(s)

EDR ID Number  
EPA ID Number

**DOUG'S MOBIL SERVICE CENTER (Continued)**

**S113168912**

Violation Division: Los Angeles County Department of Public Works  
Violation Program: UST  
Violation Source: CERS

Site ID: 105616  
Site Name: Doug's Mobil Service Center  
Violation Date: 08-03-2017  
Citation: 40 CFR 1 265.35 - U.S. Code of Federal Regulations, Title 40, Chapter 1, Section(s) 265.35

Violation Description: Failure to maintain aisle space to allow the unobstructed movement of personnel, fire protection equipment, spill control equipment, and decontamination equipment to any area of facility operation in an emergency, unless aisle space is not needed for any of these purposes.

Violation Notes: Returned to compliance on 08/03/2017. OBSERVATION: The hazardous waste storage area located in the Hazardous Waste Shed did not have adequate aisle space allowing for unobstructed movement. CORRECTIVE ACTION: Submit photos to the CUPA demonstrating that adequate aisle space has been provided. Corrected on site- aisle space provided.

Violation Division: Los Angeles County Fire Department  
Violation Program: HW  
Violation Source: CERS

Site ID: 105616  
Site Name: Doug's Mobil Service Center  
Violation Date: 05-29-2019  
Citation: 23 CCR 16 2712(i) - California Code of Regulations, Title 23, Chapter 16, Section(s) 2712(i)

Violation Description: Failure to have current UST Monitoring Plan available on site.

Violation Notes: Returned to compliance on 06/17/2019.

Violation Division: Los Angeles County Department of Public Works  
Violation Program: UST  
Violation Source: CERS

Site ID: 105616  
Site Name: Doug's Mobil Service Center  
Violation Date: 05-29-2019  
Citation: 23 CCR 16 2712(b)(1)(G) - California Code of Regulations, Title 23, Chapter 16, Section(s) 2712(b)(1)(G)

Violation Description: Failure to comply with one or more of the following overflow prevention equipment requirements: Alert the transfer operator when the tank is 90 percent full by restricting the flow into the tank or triggering an audible and visual alarm; or Restrict delivery of flow to the tank at least 30 minutes before the tank overfills, provided the restriction occurs when the tank is filled to no more than 95 percent of capacity; and activate an audible alarm at least five minutes before the tank overfills; or Provide positive shut-off of flow to the tank when the tank is filled to no more than 95 percent of capacity; or Provide positive shut-off of flow to the tank so that none of the fittings located on the top of the tank are exposed to product due to overfilling. Install/retrofit overflow prevention equipment that does not use flow restrictors on vent piping to meet overflow prevention equipment requirements when the overflow prevention equipment is installed, repaired, or replaced on and after October 1, - 2018. For USTs installed before October 1, 2018, perform an inspection by October 13, 2018 and every 36 months thereafter. For USTs installed on and after October- 1,- 2018, perform an inspection at installation and every 36 months thereafter. Inspected within 30

Map ID  
Direction  
Distance  
Elevation

MAP FINDINGS

Site

Database(s)

EDR ID Number  
EPA ID Number

**DOUG'S MOBIL SERVICE CENTER (Continued)**

**S113168912**

days after a repair to the overfill prevention equipment. Inspected using an applicable manufacturer guidelines, industry codes, engineering standards, or a method approved by a professional engineer. Inspected by a certified UST service technician. Maintain records of overfill prevention equipment inspection for 36 months.

Violation Notes: Returned to compliance on 06/17/2019.  
Violation Division: Los Angeles County Department of Public Works  
Violation Program: UST  
Violation Source: CERS

Site ID: 105616  
Site Name: Doug's Mobil Service Center  
Violation Date: 05-18-2015  
Citation: HSC 6.75 25299.30-25299.34 - California Health and Safety Code, Chapter 6.75, Section(s) 25299.30-25299.34  
Violation Description: Failure to submit and maintain complete and current Certification of Financial Responsibility or other mechanism of financial assurance.

Violation Notes: Not reported  
Violation Division: Los Angeles County Department of Public Works  
Violation Program: UST  
Violation Source: CERS

Site ID: 105616  
Site Name: Doug's Mobil Service Center  
Violation Date: 05-05-2016  
Citation: 23 CCR 16 2712(f) - California Code of Regulations, Title 23, Chapter 16, Section(s) 2712(f)  
Violation Description: Failure to implement the corrections specified in the inspection report within 30 calendar days of receiving an inspection report from either the local agency or the special inspector.

Violation Notes: Returned to compliance on 06/18/2018.  
Violation Division: Los Angeles County Department of Public Works  
Violation Program: UST  
Violation Source: CERS

Site ID: 105616  
Site Name: Doug's Mobil Service Center  
Violation Date: 05-18-2015  
Citation: 23 CCR 16 2715(a) - California Code of Regulations, Title 23, Chapter 16, Section(s) 2715(a)  
Violation Description: The owner/operator has failed to designate an UST operator or to inform the CUPA or any change in the designated UST operator(s) within 30 days after a change.

Violation Notes: Not reported  
Violation Division: Los Angeles County Department of Public Works  
Violation Program: UST  
Violation Source: CERS

Site ID: 105616  
Site Name: Doug's Mobil Service Center  
Violation Date: 05-05-2016  
Citation: HSC 6.75 25299.30-25299.34 - California Health and Safety Code, Chapter 6.75, Section(s) 25299.30-25299.34  
Violation Description: Failure to submit and maintain complete and current Certification of Financial Responsibility or other mechanism of financial assurance.

Violation Notes: Returned to compliance on 06/18/2018.  
Violation Division: Los Angeles County Department of Public Works

Map ID  
Direction  
Distance  
Elevation

MAP FINDINGS

Site

Database(s)

EDR ID Number  
EPA ID Number

**DOUG'S MOBIL SERVICE CENTER (Continued)**

**S113168912**

Violation Program: UST  
Violation Source: CERS

Site ID: 105616  
Site Name: Doug's Mobil Service Center  
Violation Date: 05-09-2018  
Citation: HSC 6.7 25284, 25286 - California Health and Safety Code, Chapter 6.7, Section(s) 25284, 25286  
Violation Description: Failure to submit a complete and accurate application for a permit to operate a UST, or for renewal of the permit.  
Violation Notes: Returned to compliance on 06/17/2019.  
Violation Division: Los Angeles County Department of Public Works  
Violation Program: UST  
Violation Source: CERS

Site ID: 105616  
Site Name: Doug's Mobil Service Center  
Violation Date: 05-05-2016  
Citation: 23 CCR 16 2711(a)(8) - California Code of Regulations, Title 23, Chapter 16, Section(s) 2711(a)(8)  
Violation Description: Failure to submit, obtain approval, or maintain a complete/accurate plot plan.  
Violation Notes: Returned to compliance on 06/18/2018.  
Violation Division: Los Angeles County Department of Public Works  
Violation Program: UST  
Violation Source: CERS

Site ID: 105616  
Site Name: Doug's Mobil Service Center  
Violation Date: 05-09-2018  
Citation: 23 CCR 16 2712(f) - California Code of Regulations, Title 23, Chapter 16, Section(s) 2712(f)  
Violation Description: Failure to implement the corrections specified in the inspection report within 30 calendar days of receiving an inspection report from either the UPA or special inspector.  
Violation Notes: Returned to compliance on 06/17/2019.  
Violation Division: Los Angeles County Department of Public Works  
Violation Program: UST  
Violation Source: CERS

Site ID: 105616  
Site Name: Doug's Mobil Service Center  
Violation Date: 05-18-2015  
Citation: 23 CCR 16 2712(i) - California Code of Regulations, Title 23, Chapter 16, Section(s) 2712(i)  
Violation Description: Failure to submit, obtain approval, or maintain a complete/accurate response plan.  
Violation Notes: Not reported  
Violation Division: Los Angeles County Department of Public Works  
Violation Program: UST  
Violation Source: CERS

Site ID: 105616  
Site Name: Doug's Mobil Service Center  
Violation Date: 05-05-2016  
Citation: 23 CCR 16 2715(a) - California Code of Regulations, Title 23, Chapter 16, Section(s) 2715(a)

Map ID  
Direction  
Distance  
Elevation

MAP FINDINGS

Site

Database(s)

EDR ID Number  
EPA ID Number

**DOUG'S MOBIL SERVICE CENTER (Continued)**

**S113168912**

Violation Description: Failure to submit statement of UST compliance and/or Designated Operator certification.  
Violation Notes: Returned to compliance on 06/18/2018.  
Violation Division: Los Angeles County Department of Public Works  
Violation Program: UST  
Violation Source: CERS

Site ID: 105616  
Site Name: Doug's Mobil Service Center  
Violation Date: 05-16-2017  
Citation: 23 CCR 16 2641(h) - California Code of Regulations, Title 23, Chapter 16, Section(s) 2641(h)

Violation Description: Failure to have an approved UST Monitoring Plan.  
Violation Notes: Returned to compliance on 06/18/2018.  
Violation Division: Los Angeles County Department of Public Works  
Violation Program: UST  
Violation Source: CERS

Site ID: 105616  
Site Name: Doug's Mobil Service Center  
Violation Date: 05-18-2015  
Citation: HSC 6.7 25286(a) - California Health and Safety Code, Chapter 6.7, Section(s) 25286(a)

Violation Description: Failure to submit an complete and accurate application for a permit to operate an underground storage tank, or for renewal of the permit.  
Violation Notes: Not reported  
Violation Division: Los Angeles County Department of Public Works  
Violation Program: UST  
Violation Source: CERS

Site ID: 105616  
Site Name: Doug's Mobil Service Center  
Violation Date: 08-03-2017  
Citation: HSC 6.5 25250.22 - California Health and Safety Code, Chapter 6.5, Section(s) 25250.22

Violation Description: Failure to properly manage used oil and/or fuel filters in accordance with the requirements.  
Violation Notes: Returned to compliance on 08/03/2017. OBSERVATION: The following was observed without hazardous waste accumulation labels: - Used Fuel filters- 3 x 55 gal. drum CORRECTIVE ACTION: Submit photos to the CUPA demonstrating that the used oil and fuel filters are being properly managed or submit a bill of lading to this department demonstrating proper disposal. Corrected on site- labels provided.  
Violation Division: Los Angeles County Fire Department  
Violation Program: HW  
Violation Source: CERS

Site ID: 105616  
Site Name: Doug's Mobil Service Center  
Violation Date: 05-29-2019  
Citation: 23 CCR 16 2712(f) - California Code of Regulations, Title 23, Chapter 16, Section(s) 2712(f)

Violation Description: Failure to implement the corrections specified in the inspection report within 30 days of receiving an inspection report from either the UPA or special inspector.  
Violation Notes: Returned to compliance on 06/17/2019.  
Violation Division: Los Angeles County Department of Public Works

Map ID  
Direction  
Distance  
Elevation

MAP FINDINGS

Site

Database(s)

EDR ID Number  
EPA ID Number

**DOUG'S MOBIL SERVICE CENTER (Continued)**

**S113168912**

Violation Program: UST  
Violation Source: CERS

Site ID: 105616  
Site Name: Doug's Mobil Service Center  
Violation Date: 05-09-2018  
Citation: 23 CCR 16 2641(h) - California Code of Regulations, Title 23, Chapter 16, Section(s) 2641(h)  
Violation Description: Failure to have an approved UST Monitoring Plan.  
Violation Notes: Returned to compliance on 06/17/2019.  
Violation Division: Los Angeles County Department of Public Works  
Violation Program: UST  
Violation Source: CERS

Site ID: 105616  
Site Name: Doug's Mobil Service Center  
Violation Date: 05-29-2019  
Citation: 23 CCR 16 2715(f) - California Code of Regulations, Title 23, Chapter 16, Section(s) 2715(f)  
Violation Description: Failure to have a properly qualified service technician test leak detection equipment as required every 12 months (vapor, pressure, hydrostatic (VPH) system, sensors, line-leak detectors (LLD), automatic tank gauge (ATG), etc.).  
Violation Notes: Returned to compliance on 06/17/2019.  
Violation Division: Los Angeles County Department of Public Works  
Violation Program: UST  
Violation Source: CERS

Site ID: 105616  
Site Name: Doug's Mobil Service Center  
Violation Date: 05-09-2018  
Citation: 23 CCR 16 2712(i) - California Code of Regulations, Title 23, Chapter 16, Section(s) 2712(i)  
Violation Description: Failure to have current UST Monitoring Plan available on site.  
Violation Notes: Returned to compliance on 06/17/2019.  
Violation Division: Los Angeles County Department of Public Works  
Violation Program: UST  
Violation Source: CERS

Site ID: 105616  
Site Name: Doug's Mobil Service Center  
Violation Date: 05-16-2017  
Citation: HSC 6.7 Multiple - California Health and Safety Code, Chapter 6.7, Section(s) Multiple  
Violation Description: UST Program - Administration/Documentation - General - Must include violation description, proper statute and regulation citation in the "comment" section.  
Violation Notes: Returned to compliance on 06/18/2018.  
Violation Division: Los Angeles County Department of Public Works  
Violation Program: UST  
Violation Source: CERS

Site ID: 105616  
Site Name: Doug's Mobil Service Center  
Violation Date: 05-05-2016  
Citation: 23 CCR 16 2715(d) - California Code of Regulations, Title 23, Chapter 16, Section(s) 2715(d)

Map ID  
Direction  
Distance  
Elevation

MAP FINDINGS

Site

Database(s)

EDR ID Number  
EPA ID Number

**DOUG'S MOBIL SERVICE CENTER (Continued)**

**S113168912**

Violation Description: Failure to notify the owner or operator of any condition discovered during the monthly visual inspection that may require follow-up actions.

Violation Notes: Returned to compliance on 06/18/2018.

Violation Division: Los Angeles County Department of Public Works

Violation Program: UST

Violation Source: CERS

Site ID: 105616

Site Name: Doug's Mobil Service Center

Violation Date: 05-05-2016

Citation: HSC 6.7 25286(a) - California Health and Safety Code, Chapter 6.7, Section(s) 25286(a)

Violation Description: Failure to submit a complete and accurate application for a permit to operate an underground storage tank, or for renewal of the permit.

Violation Notes: Returned to compliance on 06/18/2018.

Violation Division: Los Angeles County Department of Public Works

Violation Program: UST

Violation Source: CERS

Site ID: 105616

Site Name: Doug's Mobil Service Center

Violation Date: 05-05-2016

Citation: 23 CCR 16 2715(a) - California Code of Regulations, Title 23, Chapter 16, Section(s) 2715(a)

Violation Description: The owner/operator has failed to designate an UST operator or to inform the CUPA or any change in the designated UST operator(s) within 30 days after a change.

Violation Notes: Returned to compliance on 06/18/2018.

Violation Division: Los Angeles County Department of Public Works

Violation Program: UST

Violation Source: CERS

Site ID: 105616

Site Name: Doug's Mobil Service Center

Violation Date: 05-29-2019

Citation: 23 CCR 16 2637(f) - California Code of Regulations, Title 23, Chapter 16, Section(s) 2637(f)

Violation Description: Failure to submit a copy of the secondary containment test results on the G Secondary Containment Testing report FormG to the UPA within 30 days after the test.

Violation Notes: Returned to compliance on 06/17/2019.

Violation Division: Los Angeles County Department of Public Works

Violation Program: UST

Violation Source: CERS

Site ID: 105616

Site Name: Doug's Mobil Service Center

Violation Date: 05-18-2015

Citation: 23 CCR 16 2711(a)(8) - California Code of Regulations, Title 23, Chapter 16, Section(s) 2711(a)(8)

Violation Description: Failure to submit, obtain approval, or maintain a complete/accurate plot plan.

Violation Notes: Not reported

Violation Division: Los Angeles County Department of Public Works

Violation Program: UST

Violation Source: CERS

Map ID  
Direction  
Distance  
Elevation

MAP FINDINGS

Site

Database(s)

EDR ID Number  
EPA ID Number

**DOUG'S MOBIL SERVICE CENTER (Continued)**

**S113168912**

Site ID: 105616  
Site Name: Doug's Mobil Service Center  
Violation Date: 05-18-2015  
Citation: HSC 6.7 25284 - California Health and Safety Code, Chapter 6.7, Section(s) 25284  
Violation Description: Failure to obtain and maintain a valid operation permit from the CUPA.  
Violation Notes: Not reported  
Violation Division: Los Angeles County Department of Public Works  
Violation Program: UST  
Violation Source: CERS

Site ID: 105616  
Site Name: Doug's Mobil Service Center  
Violation Date: 05-05-2016  
Citation: 23 CCR 16 2712(i) - California Code of Regulations, Title 23, Chapter 16, Section(s) 2712(i)  
Violation Description: Failure to submit, obtain approval, or maintain a complete/accurate response plan.  
Violation Notes: Returned to compliance on 06/18/2018.  
Violation Division: Los Angeles County Department of Public Works  
Violation Program: UST  
Violation Source: CERS

Site ID: 105616  
Site Name: Doug's Mobil Service Center  
Violation Date: 05-16-2017  
Citation: 23 CCR 16 2637(e) - California Code of Regulations, Title 23, Chapter 16, Section(s) 2637(e)  
Violation Description: Failure to submit a copy of the secondary containment test results to the CUPA within 30 days after the test.  
Violation Notes: Returned to compliance on 06/18/2018.  
Violation Division: Los Angeles County Department of Public Works  
Violation Program: UST  
Violation Source: CERS

Evaluation:  
Eval General Type: Compliance Evaluation Inspection  
Eval Date: 05-29-2019  
Violations Found: Yes  
Eval Type: Routine done by local agency  
Eval Notes: MONITOR CERT ON 050818 REJECTED, INCOMPLETE. SUBMIT SB989 RESULTS FROM 042519, OVFL FROM 121518. CERS CORRECTIONS:FAC, TANK, MON PLAN.  
Eval Division: Los Angeles County Department of Public Works  
Eval Program: UST  
Eval Source: CERS

Eval General Type: Compliance Evaluation Inspection  
Eval Date: 08-03-2017  
Violations Found: No  
Eval Type: Routine done by local agency  
Eval Notes: Arif Sarwarzada, Manager Bashir Shahmi, President  
Eval Division: Los Angeles County Fire Department  
Eval Program: HMRRP  
Eval Source: CERS

Eval General Type: Compliance Evaluation Inspection  
Eval Date: 05-08-2018



Map ID  
Direction  
Distance  
Elevation

MAP FINDINGS

Site

Database(s)

EDR ID Number  
EPA ID Number

**DOUG'S MOBIL SERVICE CENTER (Continued)**

**S113168912**

Violations Found: Yes  
Eval Type: Routine done by local agency  
Eval Notes: CUPA PERMIT NOT VALID.CERS INACCURACIES.OPEN NOVCS FOR CERS CORR 87 CONVERTED TO DIESEL PERMITTED.VAPOR POT PRESENT.87M+87A MANIFOLD

Eval Division: Los Angeles County Department of Public Works  
Eval Program: UST  
Eval Source: CERS

Eval General Type: Compliance Evaluation Inspection  
Eval Date: 05-18-2015  
Violations Found: Yes  
Eval Type: Routine done by local agency  
Eval Notes: PANEL[TLS350];ANN[FUEL-343,W.O.-341];SMPS[208];LLD[PLLD];DW PIPES[AO SMITH];OVERFILL[F/V];VAPOR POT SMP W/ 420 AS HLA;UDC[208]

Eval Division: Los Angeles County Department of Public Works  
Eval Program: UST  
Eval Source: CERS

Eval General Type: Compliance Evaluation Inspection  
Eval Date: 08-03-2017  
Violations Found: Yes  
Eval Type: Routine done by local agency  
Eval Notes: Arif Sarwarzada, Manager Bashir Shahmi, President

Eval Division: Los Angeles County Fire Department  
Eval Program: HW  
Eval Source: CERS

Eval General Type: Compliance Evaluation Inspection  
Eval Date: 05-16-2017  
Violations Found: Yes  
Eval Type: Routine done by local agency  
Eval Notes: DSL DW PROD PIPING ANNLR NOT ABLE TO DRAIN TO STP;VALVE STEM STUCK INSIDE 6-O'CLOCK DRAIN.INACCURATE UST/M-PLAN CERS INFO.BOE# 050821.

Eval Division: Los Angeles County Department of Public Works  
Eval Program: UST  
Eval Source: CERS

Eval General Type: Compliance Evaluation Inspection  
Eval Date: 11-18-2014  
Violations Found: No  
Eval Type: Routine done by local agency  
Eval Notes: Bashir Shahimi, Corporation President. No significant violations observed at the time of inspection. New ownership information obtained.

Eval Division: Los Angeles County Fire Department  
Eval Program: HW  
Eval Source: CERS

Eval General Type: Compliance Evaluation Inspection  
Eval Date: 03-29-2016  
Violations Found: Yes  
Eval Type: Routine done by local agency  
Eval Notes: NEW ONWNER NO CERS/NO BOE/WRONG FRCT/INACCURATE FACILITY & PLOT PLAN PLAN,MISSED JUL'15, OSD0&2015 EMPLY TRAINING&VAPOR ALARM 2/19/16

Eval Division: Los Angeles County Department of Public Works  
Eval Program: UST  
Eval Source: CERS

Map ID  
Direction  
Distance  
Elevation

MAP FINDINGS

Site

Database(s)

EDR ID Number  
EPA ID Number

**DOUG'S MOBIL SERVICE CENTER (Continued)**

**S113168912**

Coordinates:

Site ID: 105616  
Facility Name: Doug's Mobil Service Center  
Env Int Type Code: HWG  
Program ID: 10300366  
Coord Name: Not reported  
Ref Point Type Desc: Center of a facility or station.  
Latitude: 33.872540  
Longitude: -118.360790

Affiliation:

Affiliation Type Desc: Document Preparer  
Entity Name: LANCE YORK  
Entity Title: Not reported  
Affiliation Address: Not reported  
Affiliation City: Not reported  
Affiliation State: Not reported  
Affiliation Country: Not reported  
Affiliation Zip: Not reported  
Affiliation Phone: Not reported

Affiliation Type Desc: Operator  
Entity Name: Bashir A. Shahimi  
Entity Title: Not reported  
Affiliation Address: Not reported  
Affiliation City: Not reported  
Affiliation State: Not reported  
Affiliation Country: Not reported  
Affiliation Zip: Not reported  
Affiliation Phone: (310) 376-2146

Affiliation Type Desc: UST Tank Operator  
Entity Name: BASHIR SHAHIMI  
Entity Title: Not reported  
Affiliation Address: 2714 ARTESIA BLVD  
Affiliation City: REDONDO BEACH  
Affiliation State: CA  
Affiliation Country: United States  
Affiliation Zip: 90278  
Affiliation Phone: (310) 376-2146

Affiliation Type Desc: Environmental Contact  
Entity Name: BASHIR SHAHIMI  
Entity Title: Not reported  
Affiliation Address: 2714 ARTESIA BLVD.  
Affiliation City: REDONDO BEACH  
Affiliation State: CA  
Affiliation Country: Not reported  
Affiliation Zip: 90278  
Affiliation Phone: Not reported

Affiliation Type Desc: Parent Corporation  
Entity Name: Doug's Mobil Service Center  
Entity Title: Not reported  
Affiliation Address: Not reported  
Affiliation City: Not reported

Map ID  
Direction  
Distance  
Elevation

MAP FINDINGS

Site

Database(s)

EDR ID Number  
EPA ID Number

**DOUG'S MOBIL SERVICE CENTER (Continued)**

**S113168912**

Affiliation State: Not reported  
Affiliation Country: Not reported  
Affiliation Zip: Not reported  
Affiliation Phone: Not reported

Affiliation Type Desc: UST Permit Applicant  
Entity Name: LANCE YORK  
Entity Title: OwnerG s Authorized Agent  
Affiliation Address: Not reported  
Affiliation City: Not reported  
Affiliation State: Not reported  
Affiliation Country: Not reported  
Affiliation Zip: Not reported  
Affiliation Phone: (949) 230-8931

Affiliation Type Desc: UST Property Owner Name  
Entity Name: BUSSOPP, INC.  
Entity Title: Not reported  
Affiliation Address: 2714 ARTESIA BLVD.  
Affiliation City: REDONDO BEACH  
Affiliation State: CA  
Affiliation Country: United States  
Affiliation Zip: 90278  
Affiliation Phone: (310) 376-2146

Affiliation Type Desc: CUPA District  
Entity Name: Los Angeles County Fire  
Entity Title: Not reported  
Affiliation Address: 5825 Rickenbacker Road  
Affiliation City: Commerce  
Affiliation State: CA  
Affiliation Country: Not reported  
Affiliation Zip: 90040-3027  
Affiliation Phone: (323) 890-4045

Affiliation Type Desc: Identification Signer  
Entity Name: LANCE YORK  
Entity Title: OwnerG s Authorized Agent  
Affiliation Address: Not reported  
Affiliation City: Not reported  
Affiliation State: Not reported  
Affiliation Country: Not reported  
Affiliation Zip: Not reported  
Affiliation Phone: Not reported

Affiliation Type Desc: Legal Owner  
Entity Name: BUSSOPP, INC.  
Entity Title: Not reported  
Affiliation Address: 2714 ARTESIA BLVD.  
Affiliation City: REDONDO BEACH  
Affiliation State: CA  
Affiliation Country: United States  
Affiliation Zip: 90278  
Affiliation Phone: (310) 376-2146

Affiliation Type Desc: Property Owner  
Entity Name: BUSSOPP, INC.

Map ID  
 Direction  
 Distance  
 Elevation

MAP FINDINGS

Site

Database(s)

EDR ID Number  
 EPA ID Number

**DOUG'S MOBIL SERVICE CENTER (Continued)**

**S113168912**

Entity Title: Not reported  
 Affiliation Address: 2714 ARTESIA BLVD.  
 Affiliation City: REDONDO BEACH  
 Affiliation State: CA  
 Affiliation Country: United States  
 Affiliation Zip: 90278  
 Affiliation Phone: (310) 376-2146

Affiliation Type Desc: UST Tank Owner  
 Entity Name: BASHIR SHAHIMI  
 Entity Title: Not reported  
 Affiliation Address: 2714 ARTESIA BLVD.  
 Affiliation City: REDONDO BEACH  
 Affiliation State: CA  
 Affiliation Country: United States  
 Affiliation Zip: 90278  
 Affiliation Phone: (310) 376-2146

Affiliation Type Desc: Facility Mailing Address  
 Entity Name: Mailing Address  
 Entity Title: Not reported  
 Affiliation Address: 2714 ARTESIA BLVD.  
 Affiliation City: REDONDO BEACH  
 Affiliation State: CA  
 Affiliation Country: Not reported  
 Affiliation Zip: 90278  
 Affiliation Phone: Not reported

**Z188**  
**South**  
**1/8-1/4**  
**0.188 mi.**  
**990 ft.**

**EXXON SERVICE STATION**  
**2714 E ARTESIA**  
**REDONDO BEACH, CA 90278**

**Site 3 of 7 in cluster Z**

**SWEEPS UST S101583140**  
**HIST UST N/A**  
**CA FID UST**  
**LOS ANGELES CO. HMS**

**Relative:**  
**Higher**  
**Actual:**  
**123 ft.**

SWEEPS UST:  
 Name: EXXON COMPANY USA - SS#72515  
 Address: 2714 E ARTESIA BLVD  
 City: REDONDO BEACH  
 Status: Active  
 Comp Number: 11961  
 Number: 9  
 Board Of Equalization: 44-000285  
 Referral Date: 06-30-89  
 Action Date: Not reported  
 Created Date: 06-30-89  
 Owner Tank Id: Not reported  
 SWRCB Tank Id: 19-000-011961-000001  
 Tank Status: A  
 Capacity: Not reported  
 Active Date: 06-30-89  
 Tank Use: UNKNOWN  
 STG: W  
 Content: Not reported  
 Number Of Tanks: 9

Name: EXXON COMPANY USA - SS#72515  
 Address: 2714 E ARTESIA BLVD

Map ID  
Direction  
Distance  
Elevation

MAP FINDINGS

Site

Database(s)

EDR ID Number  
EPA ID Number

**EXXON SERVICE STATION (Continued)**

**S101583140**

City: REDONDO BEACH  
Status: Active  
Comp Number: 11961  
Number: 9  
Board Of Equalization: 44-000285  
Referral Date: 06-30-89  
Action Date: Not reported  
Created Date: 06-30-89  
Owner Tank Id: Not reported  
SWRCB Tank Id: 19-000-011961-000002  
Tank Status: A  
Capacity: Not reported  
Active Date: 06-30-89  
Tank Use: UNKNOWN  
STG: W  
Content: Not reported  
Number Of Tanks: Not reported

Name: EXXON COMPANY USA - SS#72515  
Address: 2714 E ARTESIA BLVD  
City: REDONDO BEACH  
Status: Active  
Comp Number: 11961  
Number: 9  
Board Of Equalization: 44-000285  
Referral Date: 06-30-89  
Action Date: Not reported  
Created Date: 06-30-89  
Owner Tank Id: Not reported  
SWRCB Tank Id: 19-000-011961-000003  
Tank Status: A  
Capacity: Not reported  
Active Date: 06-30-89  
Tank Use: UNKNOWN  
STG: W  
Content: Not reported  
Number Of Tanks: Not reported

Name: EXXON COMPANY USA - SS#72515  
Address: 2714 E ARTESIA BLVD  
City: REDONDO BEACH  
Status: Active  
Comp Number: 11961  
Number: 9  
Board Of Equalization: 44-000285  
Referral Date: 06-30-89  
Action Date: Not reported  
Created Date: 06-30-89  
Owner Tank Id: Not reported  
SWRCB Tank Id: 19-000-011961-000004  
Tank Status: A  
Capacity: Not reported  
Active Date: 06-30-89  
Tank Use: UNKNOWN  
STG: W  
Content: Not reported  
Number Of Tanks: Not reported

Map ID  
Direction  
Distance  
Elevation

MAP FINDINGS

Site

Database(s)

EDR ID Number  
EPA ID Number

**EXXON SERVICE STATION (Continued)**

**S101583140**

Name: EXXON COMPANY USA - SS#72515  
Address: 2714 E ARTESIA BLVD  
City: REDONDO BEACH  
Status: Active  
Comp Number: 11961  
Number: 9  
Board Of Equalization: 44-000285  
Referral Date: 06-30-89  
Action Date: Not reported  
Created Date: 06-30-89  
Owner Tank Id: Not reported  
SWRCB Tank Id: 19-000-011961-000005  
Tank Status: A  
Capacity: Not reported  
Active Date: 06-30-89  
Tank Use: UNKNOWN  
STG: W  
Content: Not reported  
Number Of Tanks: Not reported

Name: EXXON COMPANY USA - SS#72515  
Address: 2714 E ARTESIA BLVD  
City: REDONDO BEACH  
Status: Active  
Comp Number: 11961  
Number: 9  
Board Of Equalization: 44-000285  
Referral Date: 06-30-89  
Action Date: Not reported  
Created Date: 06-30-89  
Owner Tank Id: Not reported  
SWRCB Tank Id: 19-000-011961-000006  
Tank Status: A  
Capacity: Not reported  
Active Date: 06-30-89  
Tank Use: UNKNOWN  
STG: W  
Content: Not reported  
Number Of Tanks: Not reported

Name: EXXON COMPANY USA - SS#72515  
Address: 2714 E ARTESIA BLVD  
City: REDONDO BEACH  
Status: Active  
Comp Number: 11961  
Number: 9  
Board Of Equalization: 44-000285  
Referral Date: 06-30-89  
Action Date: Not reported  
Created Date: 06-30-89  
Owner Tank Id: Not reported  
SWRCB Tank Id: 19-000-011961-000007  
Tank Status: A  
Capacity: Not reported  
Active Date: 06-30-89  
Tank Use: UNKNOWN  
STG: W

Map ID  
Direction  
Distance  
Elevation

MAP FINDINGS

Site

Database(s)

EDR ID Number  
EPA ID Number

**EXXON SERVICE STATION (Continued)**

**S101583140**

Content: Not reported  
Number Of Tanks: Not reported

Name: EXXON COMPANY USA - SS#72515  
Address: 2714 E ARTESIA BLVD  
City: REDONDO BEACH  
Status: Active  
Comp Number: 11961  
Number: 9  
Board Of Equalization: 44-000285  
Referral Date: 06-30-89  
Action Date: Not reported  
Created Date: 06-30-89  
Owner Tank Id: Not reported  
SWRCB Tank Id: 19-000-011961-000008  
Tank Status: A  
Capacity: Not reported  
Active Date: 06-30-89  
Tank Use: UNKNOWN  
STG: W  
Content: Not reported  
Number Of Tanks: Not reported

Name: EXXON COMPANY USA - SS#72515  
Address: 2714 E ARTESIA BLVD  
City: REDONDO BEACH  
Status: Active  
Comp Number: 11961  
Number: 9  
Board Of Equalization: 44-000285  
Referral Date: 06-30-89  
Action Date: Not reported  
Created Date: 06-30-89  
Owner Tank Id: Not reported  
SWRCB Tank Id: 19-000-011961-000009  
Tank Status: A  
Capacity: Not reported  
Active Date: 06-30-89  
Tank Use: UNKNOWN  
STG: W  
Content: Not reported  
Number Of Tanks: Not reported

**HIST UST:**

Name: EXXON SERVICE STATION  
Address: 2714 E ARTESIA  
City,State,Zip: REDONDO BEACH, CA 90278  
File Number: 00026595  
URL: <http://geotracker.waterboards.ca.gov/ustpdfs/pdf/00026595.pdf>  
Region: Not reported  
Facility ID: Not reported  
Facility Type: Not reported  
Other Type: Not reported  
Contact Name: Not reported  
Telephone: Not reported  
Owner Name: Not reported  
Owner Address: Not reported



Map ID  
Direction  
Distance  
Elevation

MAP FINDINGS

Site

Database(s)

EDR ID Number  
EPA ID Number

**EXXON SERVICE STATION (Continued)**

**S101583140**

Owner City,St,Zip: Not reported  
Total Tanks: Not reported  
  
Tank Num: Not reported  
Container Num: Not reported  
Year Installed: Not reported  
Tank Capacity: Not reported  
Tank Used for: Not reported  
Type of Fuel: Not reported  
Container Construction Thickness: Not reported  
Leak Detection: Not reported

[Click here for Geo Tracker PDF:](#)

**CA FID UST:**

Facility ID: 19002782  
Regulated By: UTNKA  
Regulated ID: 00029167  
Cortese Code: Not reported  
SIC Code: Not reported  
Facility Phone: 8180000000  
Mail To: Not reported  
Mailing Address: P O BOX  
Mailing Address 2: Not reported  
Mailing City,St,Zip: REDONDO BEACH  
Contact: Not reported  
Contact Phone: Not reported  
DUNs Number: Not reported  
NPDES Number: Not reported  
EPA ID: Not reported  
Comments: Not reported  
Status: Active

**LOS ANGELES CO. HMS:**

Name: MOBIL OIL CORP S/S #18-P6P  
Address: 2714 ARTESIA BLVD  
City,State,Zip: REDONDO BEACH, CA 902783314  
Region: LA  
Permit Category: T  
Facility Id: 011892-020720  
Facility Type: 0  
Facility Status: Closed  
Area: 2S  
Permit Number: 000058769  
Permit Status: Closed

**Z189**  
**South**  
**1/8-1/4**  
**0.188 mi.**  
**990 ft.**

**MOBIL OIL CORP S/S #18-P6P**  
**2714 ARTESIA BLVD**  
**REDONDO BEACH, CA 90278**  
**Site 4 of 7 in cluster Z**

**UST U004049269**  
**N/A**

**Relative:**  
**Higher**  
**Actual:**  
**123 ft.**

UST:  
Name: MOBIL OIL CORP S/S #18-P6P  
Address: 2714 ARTESIA BLVD  
City,State,Zip: REDONDO BEACH, CA 90278  
Facility ID: 20720

Map ID  
Direction  
Distance  
Elevation

MAP FINDINGS

Site

Database(s)

EDR ID Number  
EPA ID Number

**MOBIL OIL CORP S/S #18-P6P (Continued)**

**U004049269**

Permitting Agency: LOS ANGELES COUNTY  
Latitude: 33.8739127  
Longitude: -118.3592083  
  
Name: DOUG'S MOBIL SERVICE CENTER  
Address: 2714 ARTESIA BLVD  
City,State,Zip: REDONDO BEACH, CA 90278  
Facility ID: LACoFA0003337  
Permitting Agency: Los Angeles County Fire Department  
Latitude: 33.87254  
Longitude: -118.36079

**Z190**  
**South**  
**1/8-1/4**  
**0.188 mi.**  
**990 ft.**

**CIRCLE K STORES INC. SITE #2211114**  
**2714 ARTESIA BLVD**  
**REDONDO BEACH, CA 90278**

**RCRA-LQG** **1010562176**  
**FINDS** **CAR000187880**  
**HAZNET**  
**HWTS**

**Site 5 of 7 in cluster Z**

**Relative:**  
**Higher**

**RCRA-LQG:**

**Actual:**  
**123 ft.**

Date form received by agency: 2008-02-29 00:00:00.0  
Facility name: EXXONMOBIL OIL CORP 10602  
Facility address: 2714 ARTESIA BLVD  
REDONDO BEACH, CA 90278  
  
EPA ID: CAR000187880  
Mailing address: JD2 ENVIRONMENTAL  
882 S. MATLACK ST., SUITE C  
WEST CHESTER, PA 19382  
  
Contact: DONNA HYMES  
Contact address: Not reported  
Not reported  
  
Contact country: US  
Contact telephone: 610-430-8151  
Contact email: DHYMES@JD2ENV.COM  
EPA Region: 09  
Classification: Large Quantity Generator  
Description: Handler: generates 1,000 kg or more of hazardous waste during any calendar month; or generates more than 1 kg of acutely hazardous waste during any calendar month; or generates more than 100 kg of any residue or contaminated soil, waste or other debris resulting from the cleanup of a spill, into or on any land or water, of acutely hazardous waste during any calendar month; or generates 1 kg or less of acutely hazardous waste during any calendar month, and accumulates more than 1 kg of acutely hazardous waste at any time; or generates 100 kg or less of any residue or contaminated soil, waste or other debris resulting from the cleanup of a spill, into or on any land or water, of acutely hazardous waste during any calendar month, and accumulates more than 100 kg of that material at any time

**Owner/Operator Summary:**

Owner/operator name: EXXONMOBIL OIL CORP  
Owner/operator address: Not reported  
Not reported  
  
Owner/operator country: US  
Owner/operator telephone: Not reported  
Owner/operator email: Not reported  
Owner/operator fax: Not reported  
Owner/operator extension: Not reported

Map ID  
Direction  
Distance  
Elevation

MAP FINDINGS

Site

Database(s)

EDR ID Number  
EPA ID Number

**CIRCLE K STORES INC. SITE #2211114 (Continued)**

**1010562176**

Legal status: Private  
Owner/Operator Type: Operator  
Owner/Op start date: 1999-12-01 00:00:00.  
Owner/Op end date: Not reported

Owner/operator name: EXXONMOBIL OIL CORPORATION  
Owner/operator address: Not reported  
Not reported

Owner/operator country: Not reported  
Owner/operator telephone: Not reported  
Owner/operator email: Not reported  
Owner/operator fax: Not reported  
Owner/operator extension: Not reported

Legal status: Private  
Owner/Operator Type: Operator  
Owner/Op start date: 1999-12-01 00:00:00.  
Owner/Op end date: Not reported

Owner/operator name: EXXONMOBIL OIL CORP  
Owner/operator address: 3225 GALLOWS ROAD  
FAIRFAX, VA 22037

Owner/operator country: US  
Owner/operator telephone: Not reported  
Owner/operator email: Not reported  
Owner/operator fax: Not reported  
Owner/operator extension: Not reported

Legal status: Private  
Owner/Operator Type: Owner  
Owner/Op start date: 1999-12-01 00:00:00.  
Owner/Op end date: Not reported

Owner/operator name: EXXONMOBIL OIL CORPORATION  
Owner/operator address: 3225 GALLOWS RD  
FAIRFAX, VA 22037

Owner/operator country: US  
Owner/operator telephone: Not reported  
Owner/operator email: Not reported  
Owner/operator fax: Not reported  
Owner/operator extension: Not reported

Legal status: Private  
Owner/Operator Type: Owner  
Owner/Op start date: 1999-12-01 00:00:00.  
Owner/Op end date: Not reported

**Handler Activities Summary:**

U.S. importer of hazardous waste: No  
Mixed waste (haz. and radioactive): No  
Recycler of hazardous waste: No  
Transporter of hazardous waste: No  
Treater, storer or disposer of HW: No  
Underground injection activity: No  
On-site burner exemption: No  
Furnace exemption: No  
Used oil fuel burner: No  
Used oil processor: No  
User oil refiner: No  
Used oil fuel marketer to burner: No

Map ID  
Direction  
Distance  
Elevation

MAP FINDINGS

Site

Database(s)

EDR ID Number  
EPA ID Number

**CIRCLE K STORES INC. SITE #2211114 (Continued)**

**1010562176**

Used oil Specification marketer: No  
Used oil transfer facility: No  
Used oil transporter: No

Historical Generators:

Date form received by agency: 2007-10-11 00:00:00  
Site name: EXXONMOBIL OIL CORPORATION 10602  
Classification: Large Quantity Generator

Hazardous Waste Summary:

. Waste code: D001  
. Waste name: IGNITABLE WASTE  
  
. Waste code: D018  
. Waste name: BENZENE

Violation Status: No violations found

FINDS:

Registry ID: 110057118569  
Facility URL: [http://ofmpub.epa.gov/enviro/fii\\_query\\_detail.disp\\_program\\_facility?p\\_registry\\_id=110057118569](http://ofmpub.epa.gov/enviro/fii_query_detail.disp_program_facility?p_registry_id=110057118569)

Environmental Interest/Information System:

STATE MASTER

[Click this hyperlink](#) while viewing on your computer to access additional FINDS: detail in the EDR Site Report.

HAZNET:

Name: EXXONMOBIL OIL CORP 10602  
Address: 2714 ARTESIA BLVD  
Address 2: Not reported  
City, State, Zip: REDONDO BEACH, CA 902783314  
Contact: DONNA HYMES  
Telephone: 6104308151  
Mailing Name: Not reported  
Mailing Address: 800 E WASHINGTON ST

Year: 2013  
Gepaid: CAR000187880  
TSD EPA ID: CAT080013352  
CA Waste Code: 134 - Aqueous solution with total organic residues less than 10 percent  
Disposal Method: H039 - Other Recovery Of Reclamation For Reuse Including Acid Regeneration, Organics Recovery Ect  
Tons: 2.352

Year: 2012  
Gepaid: CAR000187880  
TSD EPA ID: CAD028409019  
CA Waste Code: 133 - Aqueous solution with total organic residues 10 percent or more  
Disposal Method: H135 - Discharge To Sewer/Potw Or Npdes(With Prior Storage--With Or Without Treatment)  
Tons: 0.22935

Year: 2011  
Gepaid: CAR000187880

Map ID  
Direction  
Distance  
Elevation

MAP FINDINGS

Site

Database(s)

EDR ID Number  
EPA ID Number

**CIRCLE K STORES INC. SITE #2211114 (Continued)**

**1010562176**

TSD EPA ID:	CAD028409019
CA Waste Code:	133 - Aqueous solution with total organic residues 10 percent or more
Disposal Method:	H135 - Discharge To Sewer/Potw Or Npdes(With Prior Storage--With Or Without Treatment)
Tons:	0.22935
Year:	2010
Gepaid:	CAR000187880
TSD EPA ID:	CAD028409019
CA Waste Code:	135 - Unspecified aqueous solution
Disposal Method:	H135 - Discharge To Sewer/Potw Or Npdes(With Prior Storage--With Or Without Treatment)
Tons:	2.31
Year:	2010
Gepaid:	CAR000187880
TSD EPA ID:	TXD000838896
CA Waste Code:	352 - Other organic solids
Disposal Method:	H040 - Incineration--Thermal Destruction Other Than Use As A Fuel
Tons:	0.0065
Year:	2010
Gepaid:	CAR000187880
TSD EPA ID:	CAD028409019
CA Waste Code:	133 - Aqueous solution with total organic residues 10 percent or more
Disposal Method:	H135 - Discharge To Sewer/Potw Or Npdes(With Prior Storage--With Or Without Treatment)
Tons:	0.22935
Year:	2009
Gepaid:	CAR000187880
TSD EPA ID:	TXD000838896
CA Waste Code:	352 - Other organic solids
Disposal Method:	-
Tons:	0.006
Year:	2009
Gepaid:	CAR000187880
TSD EPA ID:	CAD028409019
CA Waste Code:	133 - Aqueous solution with total organic residues 10 percent or more
Disposal Method:	H135 - Discharge To Sewer/Potw Or Npdes(With Prior Storage--With Or Without Treatment)
Tons:	0.22935
Year:	2009
Gepaid:	CAR000187880
TSD EPA ID:	TXD000838896
CA Waste Code:	352 - Other organic solids
Disposal Method:	H040 - Incineration--Thermal Destruction Other Than Use As A Fuel
Tons:	0.008
Year:	2008
Gepaid:	CAR000187880
TSD EPA ID:	TXD000838896
CA Waste Code:	352 - Other organic solids
Disposal Method:	H040 - Incineration--Thermal Destruction Other Than Use As A Fuel
Tons:	0.0175

Map ID  
Direction  
Distance  
Elevation

MAP FINDINGS

Site

Database(s)

EDR ID Number  
EPA ID Number

**CIRCLE K STORES INC. SITE #2211114 (Continued)**

**1010562176**

[Click this hyperlink](#) while viewing on your computer to access 2 additional CA HAZNET: record(s) in the EDR Site Report.

Additional Info:

Year:	2013
Gen EPA ID:	CAR000187880
Shipment Date:	20130625
Creation Date:	9/5/2013 22:15:31
Receipt Date:	20130701
Manifest ID:	005751471FLE
Trans EPA ID:	CAR000183913
Trans Name:	BELSHIRE
Trans 2 EPA ID:	Not reported
Trans 2 Name:	Not reported
TSDF EPA ID:	CAT080013352
Trans Name:	DEMENNO KERDOON
TSDF Alt EPA ID:	Not reported
TSDF Alt Name:	Not reported
CA Waste Code:	134 - Aqueous solution with <10% total organic residues
RCRA Code:	Not reported
Disposal Method:	H039 - Other Recovery Of Reclamation For Reuse Including Acid Regeneration, Organics Recovery Ect
Quantity Tons:	0.042
Waste Quantity:	10
Quantity Unit:	G
Additional Code 1:	Not reported
Additional Code 2:	Not reported
Additional Code 3:	Not reported
Additional Code 4:	Not reported
Additional Code 5:	Not reported
Shipment Date:	20130404
Creation Date:	6/9/2013 22:15:06
Receipt Date:	20130405
Manifest ID:	005779153FLE
Trans EPA ID:	CAT080016116
Trans Name:	NIETO AND SONS TRUCKING INC
Trans 2 EPA ID:	Not reported
Trans 2 Name:	Not reported
TSDF EPA ID:	CAT080013352
Trans Name:	DEMENNO KERDOON
TSDF Alt EPA ID:	Not reported
TSDF Alt Name:	Not reported
CA Waste Code:	134 - Aqueous solution with <10% total organic residues
RCRA Code:	Not reported
Disposal Method:	H039 - Other Recovery Of Reclamation For Reuse Including Acid Regeneration, Organics Recovery Ect
Quantity Tons:	2.31
Waste Quantity:	550
Quantity Unit:	G
Additional Code 1:	Not reported
Additional Code 2:	Not reported
Additional Code 3:	Not reported
Additional Code 4:	Not reported
Additional Code 5:	Not reported

Map ID  
Direction  
Distance  
Elevation

MAP FINDINGS

Site

Database(s)

EDR ID Number  
EPA ID Number

**CIRCLE K STORES INC. SITE #2211114 (Continued)**

**1010562176**

Additional Info:

Year: 2011  
Gen EPA ID: CAR000187880

Shipment Date: 20110610  
Creation Date: 8/26/2011 18:30:23  
Receipt Date: 20110615  
Manifest ID: 008336564JJK  
Trans EPA ID: NYD006801245  
Trans Name: TYREE ENVIRONMENTAL CORP  
Trans 2 EPA ID: Not reported  
Trans 2 Name: Not reported  
TSDf EPA ID: CAD028409019  
Trans Name: CROSBY & OVERTON  
TSDf Alt EPA ID: Not reported  
TSDf Alt Name: Not reported  
CA Waste Code: 133 - Aqueous solution with 10% or more total organic residues  
RCRA Code: Not reported  
Disposal Method: H135 - Discharge To Sewer/Potw Or Npdes(With Prior Storage--With Or Without Treatment)

Quantity Tons: 0.22935  
Waste Quantity: 55  
Quantity Unit: G  
Additional Code 1: Not reported  
Additional Code 2: Not reported  
Additional Code 3: Not reported  
Additional Code 4: Not reported  
Additional Code 5: Not reported

Additional Info:

Year: 2010  
Gen EPA ID: CAR000187880

Shipment Date: 20101006  
Creation Date: 10/12/2011 18:30:21  
Receipt Date: 20101028  
Manifest ID: 000475191VES  
Trans EPA ID: NJD080631369  
Trans Name: VEOLIA ES TECHNICAL SOLUTIONS  
Trans 2 EPA ID: NJD080631369  
Trans 2 Name: VEOLIA ES  
TSDf EPA ID: TXD000838896  
Trans Name: VEOLIA ES TECHNICAL SOLUTIONS  
TSDf Alt EPA ID: Not reported  
TSDf Alt Name: Not reported  
CA Waste Code: 352 - Other organic solids  
RCRA Code: D018  
Disposal Method: H040 - Incineration--Thermal Destruction Other Than Use As A Fuel  
Quantity Tons: 0.0065  
Waste Quantity: 13  
Quantity Unit: P  
Additional Code 1: Not reported  
Additional Code 2: Not reported  
Additional Code 3: Not reported  
Additional Code 4: Not reported  
Additional Code 5: Not reported



Map ID  
Direction  
Distance  
Elevation

MAP FINDINGS

Site

Database(s)

EDR ID Number  
EPA ID Number

**CIRCLE K STORES INC. SITE #2211114 (Continued)**

**1010562176**

Shipment Date: 20100712  
Creation Date: 9/30/2010 18:30:08  
Receipt Date: 20100714  
Manifest ID: 006253958JJK  
Trans EPA ID: NYD006801245  
Trans Name: TYREE ENVIRONMENTAL CORP  
Trans 2 EPA ID: Not reported  
Trans 2 Name: Not reported  
TSDf EPA ID: CAD028409019  
Trans Name: CROSBY & OVERTON  
TSDf Alt EPA ID: Not reported  
TSDf Alt Name: Not reported  
CA Waste Code: 133 - Aqueous solution with 10% or more total organic residues  
RCRA Code: Not reported  
Disposal Method: H135 - Discharge To Sewer/Potw Or Npdes(With Prior Storage--With Or Without Treatment)  
  
Quantity Tons: 0.22935  
Waste Quantity: 55  
Quantity Unit: G  
Additional Code 1: Not reported  
Additional Code 2: Not reported  
Additional Code 3: Not reported  
Additional Code 4: Not reported  
Additional Code 5: Not reported

Shipment Date: 20100414  
Creation Date: 7/19/2010 18:30:08  
Receipt Date: 20100421  
Manifest ID: 006255360JJK  
Trans EPA ID: NYD006801245  
Trans Name: TYREE ENVIRONMENTAL CORP  
Trans 2 EPA ID: Not reported  
Trans 2 Name: Not reported  
TSDf EPA ID: CAD028409019  
Trans Name: CROSBY & OVERTON  
TSDf Alt EPA ID: Not reported  
TSDf Alt Name: Not reported  
CA Waste Code: 135 - Unspecified aqueous solution  
RCRA Code: D001  
Disposal Method: H135 - Discharge To Sewer/Potw Or Npdes(With Prior Storage--With Or Without Treatment)  
  
Quantity Tons: 2.31  
Waste Quantity: 550  
Quantity Unit: G  
Additional Code 1: Not reported  
Additional Code 2: Not reported  
Additional Code 3: Not reported  
Additional Code 4: Not reported  
Additional Code 5: Not reported

Additional Info:  
Year: 2012  
Gen EPA ID: CAR000187880

Shipment Date: 20120606  
Creation Date: 8/7/2012 22:15:22  
Receipt Date: 20120608

Map ID  
Direction  
Distance  
Elevation

MAP FINDINGS

Site

Database(s)

EDR ID Number  
EPA ID Number

**CIRCLE K STORES INC. SITE #2211114 (Continued)**

**1010562176**

Manifest ID: 008336162JJK  
Trans EPA ID: NYD006801245  
Trans Name: TYREE ENVIRONMENTAL CORP  
Trans 2 EPA ID: Not reported  
Trans 2 Name: Not reported  
TSDf EPA ID: CAD028409019  
Trans Name: CROSBY & OVERTON  
TSDf Alt EPA ID: Not reported  
TSDf Alt Name: Not reported  
CA Waste Code: 133 - Aqueous solution with 10% or more total organic residues  
RCRA Code: Not reported  
Disposal Method: H135 - Discharge To Sewer/Potw Or Npdes(With Prior Storage--With Or Without Treatment)  
Quantity Tons: 0.22935  
Waste Quantity: 55  
Quantity Unit: G  
Additional Code 1: Not reported  
Additional Code 2: Not reported  
Additional Code 3: Not reported  
Additional Code 4: Not reported  
Additional Code 5: Not reported

Additional Info:

Year: 2009  
Gen EPA ID: CAR000187880

Shipment Date: 20090722  
Creation Date: 5/24/2011 12:58:06  
Receipt Date: 20090728  
Manifest ID: 006254764JJK  
Trans EPA ID: NYD006801245  
Trans Name: TYREE ENVIRONMENTAL CORP  
Trans 2 EPA ID: Not reported  
Trans 2 Name: Not reported  
TSDf EPA ID: CAD028409019  
Trans Name: CROSBY & OVERTON  
TSDf Alt EPA ID: Not reported  
TSDf Alt Name: Not reported  
CA Waste Code: 133 - Aqueous solution with 10% or more total organic residues  
RCRA Code: Not reported  
Disposal Method: H135 - Discharge To Sewer/Potw Or Npdes(With Prior Storage--With Or Without Treatment)  
Quantity Tons: 0.22935  
Waste Quantity: 55  
Quantity Unit: G  
Additional Code 1: Not reported  
Additional Code 2: Not reported  
Additional Code 3: Not reported  
Additional Code 4: Not reported  
Additional Code 5: Not reported

Shipment Date: 20090511  
Creation Date: 10/13/2009 18:30:10  
Receipt Date: 20090526  
Manifest ID: 000311577VES  
Trans EPA ID: NJD080631369  
Trans Name: VEOLIA ES TECHNICAL SOLUTIONS

Map ID  
Direction  
Distance  
Elevation

MAP FINDINGS

Site

Database(s)

EDR ID Number  
EPA ID Number

**CIRCLE K STORES INC. SITE #2211114 (Continued)**

**1010562176**

Trans 2 EPA ID: Not reported  
Trans 2 Name: Not reported  
TSDf EPA ID: TXD000838896  
Trans Name: VEOLIA ES TECHNICAL SOLUTIONS  
TSDf Alt EPA ID: Not reported  
TSDf Alt Name: Not reported  
CA Waste Code: 352 - Other organic solids  
RCRA Code: D018  
Disposal Method: H040 - Incineration--Thermal Destruction Other Than Use As A Fuel  
Quantity Tons: 0.008  
Waste Quantity: 16  
Quantity Unit: P  
Additional Code 1: Not reported  
Additional Code 2: Not reported  
Additional Code 3: Not reported  
Additional Code 4: Not reported  
Additional Code 5: Not reported

Shipment Date: 20090216  
Creation Date: 9/11/2012 22:15:10  
Receipt Date: Not reported  
Manifest ID: 000196462VES  
Trans EPA ID: NJD080631369  
Trans Name: VEOLIA ES TECHNICAL SOLUTIONS  
Trans 2 EPA ID: Not reported  
Trans 2 Name: Not reported  
TSDf EPA ID: TXD000838896  
Trans Name: VEOLIA ES TECHNICAL SOLUTIONS  
TSDf Alt EPA ID: Not reported  
TSDf Alt Name: Not reported  
CA Waste Code: 352 - Other organic solids  
RCRA Code: D018  
Disposal Method: - Not reported  
Quantity Tons: 0.006  
Waste Quantity: 12  
Quantity Unit: P  
Additional Code 1: Not reported  
Additional Code 2: Not reported  
Additional Code 3: Not reported  
Additional Code 4: Not reported  
Additional Code 5: Not reported

**Additional Info:**

Year: 2007  
Gen EPA ID: CAR000187880

Shipment Date: 20071108  
Creation Date: 7/16/2008 18:30:34  
Receipt Date: 20071121  
Manifest ID: 000218714VES  
Trans EPA ID: NJD080631369  
Trans Name: VEOLIA ES TECHNICAL SOLUTIONS  
Trans 2 EPA ID: MOD095038998  
Trans 2 Name: TRI-STATE MOTOR TRANSIT CO  
TSDf EPA ID: TXD000838896  
Trans Name: VEOLIA ES TECHNICAL SOLUTIONS LLC  
TSDf Alt EPA ID: Not reported

Map ID  
Direction  
Distance  
Elevation

MAP FINDINGS

Site

Database(s)

EDR ID Number  
EPA ID Number

**CIRCLE K STORES INC. SITE #2211114 (Continued)**

**1010562176**

TSDF Alt Name: Not reported  
CA Waste Code: - Not reported  
RCRA Code: D018  
Disposal Method: H040 - Incineration--Thermal Destruction Other Than Use As A Fuel  
Quantity Tons: 0.025  
Waste Quantity: 50  
Quantity Unit: P  
Additional Code 1: Not reported  
Additional Code 2: Not reported  
Additional Code 3: Not reported  
Additional Code 4: Not reported  
Additional Code 5: Not reported

Shipment Date: 20070720  
Creation Date: 4/25/2008 14:54:40  
Receipt Date: 20070801  
Manifest ID: 000100286VES  
Trans EPA ID: NJD080631369  
Trans Name: VEOLIA ES TECHNICAL SOLUTIONS  
Trans 2 EPA ID: MOD95038998  
Trans 2 Name: TRI-STATE MOTOR TRANSIT CO  
TSDF EPA ID: TXD000838896  
Trans Name: VEOLIA ES TECHNICAL SOLUTIONS LLC  
TSDF Alt EPA ID: Not reported  
TSDF Alt Name: Not reported  
CA Waste Code: - Not reported  
RCRA Code: D018  
Disposal Method: H040 - Incineration--Thermal Destruction Other Than Use As A Fuel  
Quantity Tons: 0.0075  
Waste Quantity: 15  
Quantity Unit: P  
Additional Code 1: Not reported  
Additional Code 2: Not reported  
Additional Code 3: Not reported  
Additional Code 4: Not reported  
Additional Code 5: Not reported

Additional Info:

Year: 2008  
Gen EPA ID: CAR000187880

Shipment Date: 20081020  
Creation Date: 3/5/2010 18:30:17  
Receipt Date: 20081112  
Manifest ID: 000217201VES  
Trans EPA ID: NJD080631369  
Trans Name: VEOLIA ES TECHNICAL SOLUTIONS  
Trans 2 EPA ID: NJD080631369  
Trans 2 Name: VEOLIA ES  
TSDF EPA ID: TXD000838896  
Trans Name: VEOLIA ES TECHNICAL SOLUTIONS LLC  
TSDF Alt EPA ID: Not reported  
TSDF Alt Name: Not reported  
CA Waste Code: 352 - Other organic solids  
RCRA Code: D018  
Disposal Method: H040 - Incineration--Thermal Destruction Other Than Use As A Fuel  
Quantity Tons: 0.0125

Map ID  
Direction  
Distance  
Elevation

MAP FINDINGS

Site

Database(s)

EDR ID Number  
EPA ID Number

**CIRCLE K STORES INC. SITE #2211114 (Continued)**

**1010562176**

Waste Quantity: 25  
Quantity Unit: P  
Additional Code 1: Not reported  
Additional Code 2: Not reported  
Additional Code 3: Not reported  
Additional Code 4: Not reported  
Additional Code 5: Not reported

Shipment Date: 20080724  
Creation Date: 10/1/2008 18:30:31  
Receipt Date: 20080729  
Manifest ID: 002289773JJK  
Trans EPA ID: CAD045226370  
Trans Name: TYREE COMPANY  
Trans 2 EPA ID: Not reported  
Trans 2 Name: Not reported  
TSDf EPA ID: CAD028409019  
Trans Name: CROSBY & OVERTON  
TSDf Alt EPA ID: Not reported  
TSDf Alt Name: Not reported  
CA Waste Code: 133 - Aqueous solution with 10% or more total organic residues  
RCRA Code: Not reported  
Disposal Method: H135 - Discharge To Sewer/Potw Or Npdes(With Prior Storage--With Or Without Treatment)

Quantity Tons: 0.22935  
Waste Quantity: 55  
Quantity Unit: G  
Additional Code 1: Not reported  
Additional Code 2: Not reported  
Additional Code 3: Not reported  
Additional Code 4: Not reported  
Additional Code 5: Not reported

Shipment Date: 20080423  
Creation Date: 3/5/2010 18:30:17  
Receipt Date: 20080516  
Manifest ID: 000220096VES  
Trans EPA ID: NJD080631369  
Trans Name: VEOLIA ES TECHNICAL SOLUTIONS  
Trans 2 EPA ID: NJD080631369  
Trans 2 Name: VEOLIA ES TECH SOLUTIONS  
TSDf EPA ID: TXD000838896  
Trans Name: VEOLIA ES TECHNICAL SOLUTIONS LLC  
TSDf Alt EPA ID: Not reported  
TSDf Alt Name: Not reported  
CA Waste Code: 352 - Other organic solids  
RCRA Code: D018  
Disposal Method: H040 - Incineration--Thermal Destruction Other Than Use As A Fuel  
Quantity Tons: 0.005  
Waste Quantity: 10  
Quantity Unit: P  
Additional Code 1: Not reported  
Additional Code 2: Not reported  
Additional Code 3: Not reported  
Additional Code 4: Not reported  
Additional Code 5: Not reported

Map ID  
Direction  
Distance  
Elevation

MAP FINDINGS

Site

Database(s)

EDR ID Number  
EPA ID Number

**CIRCLE K STORES INC. SITE #2211114 (Continued)**

**1010562176**

**HWTS:**

Name: EXXONMOBIL OIL CORP 10602  
Address: 2714 ARTESIA BLVD  
Address 2: Not reported  
City,State,Zip: REDONDO BEACH, CA 902783314  
EPA ID: CAR000187880  
Inactive Date: 11/21/2013  
Create Date: 11/15/2007  
Last Act Date: 08/07/2014  
Mailing Name: Not reported  
Mailing Address: 800 E WASHINGTON ST  
Mailing Address 2: Not reported  
Mailing City,State,Zip: WEST CHESTER, PA 193804542  
Owner Name: EXXONMOBIL OIL CORPORATION  
Owner Address: 3225 GALLOWS RD  
Owner Address 2: Not reported  
Owner City,State,Zip: FAIRFAX, VA 220370002  
Contact Name: DONNA HYMES  
Contact Address: 800 E. WASHINGTON STREET  
Contact Address 2: Not reported  
City,State,Zip: WEST CHESTER, PA 19380

**NAICS:**

EPA ID: CAR000187880  
Create Date: 2009-04-03 13:44:15  
NAICS Code: 44719  
NAICS Description: Other Gasoline Stations  
Issued EPA ID Date: 2007-11-15 11:52:33  
Inactive Date: 2013-11-21 00:00:00  
Facility Name: EXXONMOBIL OIL CORP 10602  
Facility Address: 2714 ARTESIA BLVD  
Facility Address 2: Not reported  
Facility City: REDONDO BEACH  
Facility County: 19  
Facility State: CA  
Facility Zip: 902783314

**Z191**  
**South**  
**1/8-1/4**  
**0.188 mi.**  
**990 ft.**

**EXXON #7-2515 (FORMER)**  
**2714 ARTESIA BLVD E**  
**REDONDO BEACH, CA 90278**

**Site 6 of 7 in cluster Z**

**LUST S102429413**  
**HIST CORTESE N/A**  
**LOS ANGELES CO. HMS**  
**CERS**

**Relative:**  
**Higher**  
**Actual:**  
**123 ft.**

**LUST:**

Name: EXXON #7-2515 (FORMER)  
Address: 2714 ARTESIA BLVD E  
City,State,Zip: REDONDO BEACH, CA 90278  
Lead Agency: LOS ANGELES RWQCB (REGION 4)  
Case Type: LUST Cleanup Site  
Geo Track: [http://geotracker.waterboards.ca.gov/profile\\_report.asp?global\\_id=T0603703880](http://geotracker.waterboards.ca.gov/profile_report.asp?global_id=T0603703880)  
Global Id: T0603703880  
Latitude: 33.8726449  
Longitude: -118.3620047  
Status: Completed - Case Closed  
Status Date: 01/25/2010  
Case Worker: Not reported  
RB Case Number: I-11961

Map ID  
Direction  
Distance  
Elevation

MAP FINDINGS

Site

Database(s)

EDR ID Number  
EPA ID Number

**EXXON #7-2515 (FORMER) (Continued)**

**S102429413**

Local Agency: LOS ANGELES COUNTY  
File Location: Regional Board  
Local Case Number: Not reported  
Potential Media Affect: Aquifer used for drinking water supply  
Potential Contaminants of Concern: Gasoline  
Site History: Not reported

LUST:

Global Id: T0603703880  
Contact Type: Local Agency Caseworker  
Contact Name: JOHN AWUJO  
Organization Name: LOS ANGELES COUNTY  
Address: 900 S FREMONT AVE  
City: ALHAMBRA  
Email: jawujo@dpw.lacounty.gov  
Phone Number: 6264583507

LUST:

Global Id: T0603703880  
Action Type: RESPONSE  
Date: 07/15/2006  
Action: Monitoring Report - Quarterly

Global Id: T0603703880  
Action Type: RESPONSE  
Date: 04/15/2007  
Action: Monitoring Report - Quarterly

Global Id: T0603703880  
Action Type: RESPONSE  
Date: 03/15/2007  
Action: CAP/RAP - Final Remediation / Design Plan

Global Id: T0603703880  
Action Type: RESPONSE  
Date: 10/15/2006  
Action: Monitoring Report - Quarterly

Global Id: T0603703880  
Action Type: RESPONSE  
Date: 10/15/2006  
Action: Soil and Water Investigation Report

Global Id: T0603703880  
Action Type: RESPONSE  
Date: 10/15/2008  
Action: Conceptual Site Model

Global Id: T0603703880  
Action Type: RESPONSE  
Date: 10/15/2008  
Action: Monitoring Report - Quarterly

Global Id: T0603703880  
Action Type: RESPONSE  
Date: 10/15/2007  
Action: Soil and Water Investigation Report



Map ID  
Direction  
Distance  
Elevation

MAP FINDINGS

Site

Database(s)

EDR ID Number  
EPA ID Number

**EXXON #7-2515 (FORMER) (Continued)**

**S102429413**

Global Id:	T0603703880
Action Type:	RESPONSE
Date:	10/15/2007
Action:	Monitoring Report - Quarterly
Global Id:	T0603703880
Action Type:	RESPONSE
Date:	07/15/2007
Action:	Monitoring Report - Quarterly
Global Id:	T0603703880
Action Type:	RESPONSE
Date:	07/15/2007
Action:	Soil and Water Investigation Report
Global Id:	T0603703880
Action Type:	ENFORCEMENT
Date:	06/15/2009
Action:	Staff Letter
Global Id:	T0603703880
Action Type:	RESPONSE
Date:	07/15/2009
Action:	Conceptual Site Model
Global Id:	T0603703880
Action Type:	RESPONSE
Date:	04/15/2009
Action:	Monitoring Report - Quarterly
Global Id:	T0603703880
Action Type:	RESPONSE
Date:	07/15/2008
Action:	Conceptual Site Model
Global Id:	T0603703880
Action Type:	RESPONSE
Date:	07/15/2008
Action:	Monitoring Report - Quarterly
Global Id:	T0603703880
Action Type:	RESPONSE
Date:	01/15/2009
Action:	Monitoring Report - Quarterly
Global Id:	T0603703880
Action Type:	RESPONSE
Date:	01/15/2009
Action:	Conceptual Site Model
Global Id:	T0603703880
Action Type:	RESPONSE
Date:	04/15/2008
Action:	Monitoring Report - Quarterly
Global Id:	T0603703880
Action Type:	RESPONSE

Map ID  
Direction  
Distance  
Elevation

MAP FINDINGS

Site

Database(s)

EDR ID Number  
EPA ID Number

**EXXON #7-2515 (FORMER) (Continued)**

**S102429413**

Date: 01/15/2008  
Action: Monitoring Report - Quarterly

Global Id: T0603703880  
Action Type: RESPONSE  
Date: 01/15/2008  
Action: Soil and Water Investigation Report

Global Id: T0603703880  
Action Type: RESPONSE  
Date: 04/15/2003  
Action: Monitoring Report - Quarterly

Global Id: T0603703880  
Action Type: RESPONSE  
Date: 04/15/2005  
Action: Remedial Progress Report

Global Id: T0603703880  
Action Type: RESPONSE  
Date: 04/15/2004  
Action: Monitoring Report - Quarterly

Global Id: T0603703880  
Action Type: RESPONSE  
Date: 10/15/2004  
Action: Monitoring Report - Quarterly

Global Id: T0603703880  
Action Type: ENFORCEMENT  
Date: 04/22/2003  
Action: 13267 Requirement

Global Id: T0603703880  
Action Type: ENFORCEMENT  
Date: 06/25/2002  
Action: Staff Letter

Global Id: T0603703880  
Action Type: ENFORCEMENT  
Date: 03/07/2003  
Action: 13267 Requirement

Global Id: T0603703880  
Action Type: ENFORCEMENT  
Date: 01/25/2010  
Action: Closure/No Further Action Letter

Global Id: T0603703880  
Action Type: RESPONSE  
Date: 07/15/2009  
Action: Monitoring Report - Semi-Annually

Global Id: T0603703880  
Action Type: RESPONSE  
Date: 04/15/2009  
Action: Conceptual Site Model

Map ID  
Direction  
Distance  
Elevation

MAP FINDINGS

Site

Database(s)

EDR ID Number  
EPA ID Number

**EXXON #7-2515 (FORMER) (Continued)**

**S102429413**

Global Id: T0603703880  
Action Type: RESPONSE  
Date: 07/15/2002  
Action: Monitoring Report - Quarterly

Global Id: T0603703880  
Action Type: RESPONSE  
Date: 04/15/2002  
Action: Monitoring Report - Quarterly

Global Id: T0603703880  
Action Type: RESPONSE  
Date: 07/31/2002  
Action: Other Report / Document

Global Id: T0603703880  
Action Type: RESPONSE  
Date: 10/15/2004  
Action: Soil and Water Investigation Report

Global Id: T0603703880  
Action Type: RESPONSE  
Date: 10/15/2002  
Action: Monitoring Report - Quarterly

Global Id: T0603703880  
Action Type: RESPONSE  
Date: 04/15/2003  
Action: Other Report / Document

Global Id: T0603703880  
Action Type: RESPONSE  
Date: 07/15/2002  
Action: Monitoring Report - Quarterly

Global Id: T0603703880  
Action Type: ENFORCEMENT  
Date: 11/18/2004  
Action: Staff Letter

Global Id: T0603703880  
Action Type: ENFORCEMENT  
Date: 03/30/2006  
Action: Staff Letter

Global Id: T0603703880  
Action Type: RESPONSE  
Date: 01/15/2003  
Action: Monitoring Report - Quarterly

Global Id: T0603703880  
Action Type: RESPONSE  
Date: 07/02/2004  
Action: Interim Remedial Action Plan

Global Id: T0603703880  
Action Type: RESPONSE

Map ID  
Direction  
Distance  
Elevation

MAP FINDINGS

Site

Database(s)

EDR ID Number  
EPA ID Number

**EXXON #7-2515 (FORMER) (Continued)**

**S102429413**

Date: 07/15/2003  
Action: Monitoring Report - Quarterly

Global Id: T0603703880  
Action Type: RESPONSE  
Date: 07/15/2003  
Action: Interim Remedial Action Plan

Global Id: T0603703880  
Action Type: RESPONSE  
Date: 07/15/2003  
Action: Soil and Water Investigation Report

Global Id: T0603703880  
Action Type: RESPONSE  
Date: 07/15/2003  
Action: Soil and Water Investigation Workplan

Global Id: T0603703880  
Action Type: Other  
Date: 08/20/1990  
Action: Leak Discovery

Global Id: T0603703880  
Action Type: RESPONSE  
Date: 07/15/2005  
Action: Monitoring Report - Quarterly

Global Id: T0603703880  
Action Type: RESPONSE  
Date: 07/15/2005  
Action: Soil and Water Investigation Report

Global Id: T0603703880  
Action Type: RESPONSE  
Date: 10/15/2003  
Action: Monitoring Report - Quarterly

Global Id: T0603703880  
Action Type: RESPONSE  
Date: 10/15/2003  
Action: Soil and Water Investigation Report

Global Id: T0603703880  
Action Type: RESPONSE  
Date: 01/15/2004  
Action: Monitoring Report - Quarterly

Global Id: T0603703880  
Action Type: RESPONSE  
Date: 10/15/2003  
Action: Soil and Water Investigation Report

Global Id: T0603703880  
Action Type: RESPONSE  
Date: 04/15/2005  
Action: Monitoring Report - Quarterly

Map ID  
Direction  
Distance  
Elevation

MAP FINDINGS

Site

Database(s)

EDR ID Number  
EPA ID Number

**EXXON #7-2515 (FORMER) (Continued)**

**S102429413**

Global Id: T0603703880  
Action Type: RESPONSE  
Date: 04/15/2004  
Action: Soil and Water Investigation Report

Global Id: T0603703880  
Action Type: ENFORCEMENT  
Date: 05/07/2007  
Action: Staff Letter

Global Id: T0603703880  
Action Type: ENFORCEMENT  
Date: 03/20/2008  
Action: Staff Letter

Global Id: T0603703880  
Action Type: Other  
Date: 08/20/1990  
Action: Leak Stopped

Global Id: T0603703880  
Action Type: RESPONSE  
Date: 07/15/2004  
Action: Remedial Progress Report

Global Id: T0603703880  
Action Type: RESPONSE  
Date: 04/15/2005  
Action: Soil and Water Investigation Report

Global Id: T0603703880  
Action Type: RESPONSE  
Date: 04/15/2008  
Action: Conceptual Site Model

Global Id: T0603703880  
Action Type: RESPONSE  
Date: 01/15/2005  
Action: Remedial Progress Report

Global Id: T0603703880  
Action Type: RESPONSE  
Date: 01/15/2005  
Action: Soil and Water Investigation Report

Global Id: T0603703880  
Action Type: RESPONSE  
Date: 07/15/2007  
Action: CAP/RAP - Feasibility Study Report

Global Id: T0603703880  
Action Type: RESPONSE  
Date: 07/15/2004  
Action: Soil and Water Investigation Report

Global Id: T0603703880  
Action Type: RESPONSE

Map ID  
Direction  
Distance  
Elevation

MAP FINDINGS

Site

Database(s)

EDR ID Number  
EPA ID Number

**EXXON #7-2515 (FORMER) (Continued)**

**S102429413**

Date: 07/15/2004  
Action: Monitoring Report - Quarterly

Global Id: T0603703880  
Action Type: REMEDIATION  
Date: 07/01/2004  
Action: In Situ Physical/Chemical Treatment (other than SVE)

Global Id: T0603703880  
Action Type: REMEDIATION  
Date: 07/01/2004  
Action: In Situ Physical/Chemical Treatment (other than SVE)

Global Id: T0603703880  
Action Type: REMEDIATION  
Date: 10/09/1997  
Action: Free Product Removal

Global Id: T0603703880  
Action Type: REMEDIATION  
Date: 10/01/1989  
Action: Excavation

Global Id: T0603703880  
Action Type: REMEDIATION  
Date: 08/01/1992  
Action: Soil Vapor Extraction (SVE)

Global Id: T0603703880  
Action Type: REMEDIATION  
Date: 04/02/2008  
Action: Soil Vapor Extraction (SVE)

Global Id: T0603703880  
Action Type: ENFORCEMENT  
Date: 01/10/2001  
Action: Staff Letter

Global Id: T0603703880  
Action Type: RESPONSE  
Date: 10/15/2005  
Action: Remedial Progress Report

Global Id: T0603703880  
Action Type: RESPONSE  
Date: 10/15/2005  
Action: Monitoring Report - Quarterly

Global Id: T0603703880  
Action Type: RESPONSE  
Date: 10/15/2005  
Action: Soil and Water Investigation Report

Global Id: T0603703880  
Action Type: Other  
Date: 09/17/1990  
Action: Leak Reported

Map ID  
Direction  
Distance  
Elevation

MAP FINDINGS

Site

Database(s)

EDR ID Number  
EPA ID Number

**EXXON #7-2515 (FORMER) (Continued)**

**S102429413**

Global Id: T0603703880  
Action Type: RESPONSE  
Date: 01/15/2007  
Action: Monitoring Report - Quarterly

Global Id: T0603703880  
Action Type: RESPONSE  
Date: 01/15/2007  
Action: Soil and Water Investigation Report

Global Id: T0603703880  
Action Type: RESPONSE  
Date: 03/16/2006  
Action: Soil and Water Investigation Workplan

Global Id: T0603703880  
Action Type: RESPONSE  
Date: 03/16/2006  
Action: Remedial Progress Report

Global Id: T0603703880  
Action Type: RESPONSE  
Date: 04/15/2006  
Action: Monitoring Report - Quarterly

Global Id: T0603703880  
Action Type: RESPONSE  
Date: 06/15/2006  
Action: Soil and Water Investigation Report

Global Id: T0603703880  
Action Type: RESPONSE  
Date: 02/08/2007  
Action: CAP/RAP - Feasibility Study Report

Global Id: T0603703880  
Action Type: RESPONSE  
Date: 04/15/2006  
Action: Soil and Water Investigation Report

Global Id: T0603703880  
Action Type: RESPONSE  
Date: 01/15/2006  
Action: Monitoring Report - Quarterly

Global Id: T0603703880  
Action Type: RESPONSE  
Date: 01/15/2006  
Action: Soil and Water Investigation Report

LUST:  
Global Id: T0603703880  
Status: Open - Case Begin Date  
Status Date: 08/20/1990

Global Id: T0603703880  
Status: Open - Site Assessment



Map ID  
Direction  
Distance  
Elevation

MAP FINDINGS

Site

Database(s)

EDR ID Number  
EPA ID Number

**EXXON #7-2515 (FORMER) (Continued)**

**S102429413**

Status Date: 05/13/1991

Global Id: T0603703880  
Status: Open - Site Assessment  
Status Date: 08/19/1996

Global Id: T0603703880  
Status: Open - Site Assessment  
Status Date: 01/24/2000

Global Id: T0603703880  
Status: Open - Remediation  
Status Date: 03/07/2003

Global Id: T0603703880  
Status: Open - Remediation  
Status Date: 07/02/2004

Global Id: T0603703880  
Status: Open - Remediation  
Status Date: 11/15/2004

Global Id: T0603703880  
Status: Open - Remediation  
Status Date: 01/14/2005

Global Id: T0603703880  
Status: Open - Remediation  
Status Date: 04/15/2005

Global Id: T0603703880  
Status: Open - Remediation  
Status Date: 10/14/2005

Global Id: T0603703880  
Status: Open - Remediation  
Status Date: 03/16/2006

Global Id: T0603703880  
Status: Open - Site Assessment  
Status Date: 03/16/2006

Global Id: T0603703880  
Status: Open - Remediation  
Status Date: 03/09/2007

Global Id: T0603703880  
Status: Completed - Case Closed  
Status Date: 01/25/2010

**LUST REG 4:**

Region: 4  
Regional Board: 04  
County: Los Angeles  
Facility Id: I-11961  
Status: Remediation Plan

Map ID  
Direction  
Distance  
Elevation

MAP FINDINGS

Site

Database(s)

EDR ID Number  
EPA ID Number

**EXXON #7-2515 (FORMER) (Continued)**

**S102429413**

Substance: Gasoline  
Substance Quantity: Not reported  
Local Case No: Not reported  
Case Type: Groundwater  
Abatement Method Used at the Site: Not reported  
Global ID: T0603703880  
W Global ID: Not reported  
Staff: MSH  
Local Agency: 19000  
Cross Street: INGLEWOOD BLVD  
Enforcement Type: DLLET  
Date Leak Discovered: 8/20/1990  
Date Leak First Reported: 9/17/1990  
Date Leak Record Entered: 11/29/1990  
Date Confirmation Began: Not reported  
Date Leak Stopped: 8/20/1990  
Date Case Last Changed on Database: 7/11/2002  
Date the Case was Closed: Not reported  
How Leak Discovered: Tank Closure  
How Leak Stopped: Not reported  
Cause of Leak: UNK  
Leak Source: UNK  
Operator: WHICHELLO, DOUGLAS  
Water System: Not reported  
Well Name: Not reported  
Approx. Dist To Production Well (ft): 959.7737236080831345070298631  
Source of Cleanup Funding: UNK  
Preliminary Site Assessment Workplan Submitted: 5/13/1991  
Preliminary Site Assessment Began: 8/19/1996  
Pollution Characterization Began: 1/24/2000  
Remediation Plan Submitted: 3/7/2003  
Remedial Action Underway: Not reported  
Post Remedial Action Monitoring Began: 9/17/1990  
Enforcement Action Date: 1/10/2001  
Historical Max MTBE Date: 7/17/2003  
Hist Max MTBE Conc in Groundwater: 1410  
Hist Max MTBE Conc in Soil: Not reported  
Significant Interim Remedial Action Taken: Not reported  
GW Qualifier: =  
Soil Qualifier: Not reported  
Organization: Not reported  
Owner Contact: Not reported  
Responsible Party: MS. MAILEE SEEGER GEE  
RP Address: 27141 ALISO CREEK RD., STE. 270  
Program: LUST  
Lat/Long: 33.8726449 / -1  
Local Agency Staff: Not reported  
Beneficial Use: Not reported  
Priority: Not reported  
Cleanup Fund Id: Not reported  
Suspended: Not reported  
Assigned Name: Not reported  
Summary: ADDITIONAL WELL MW-6 INSTALLED IN JUNE 2000. REVIEW ADDITIONAL MONITORING DATA ON LOW RISK CLOSURE.; 9/29/00 3RD STATUS RPT 2000; 1/9/01 4TH QTR GW MON RPT 2000; 4/12/01 1ST QTR GW MON RPT 2001

Map ID  
Direction  
Distance  
Elevation

MAP FINDINGS

Site

Database(s)

EDR ID Number  
EPA ID Number

**EXXON #7-2515 (FORMER) (Continued)**

**S102429413**

**HIST CORTESE:**

edr\_fname: EXXON #7-2515 (FORMER)  
edr\_fadd1: 2714 ARTESIA  
City,State,Zip: REDONDO BEACH, CA 90278  
Region: CORTESE  
Facility County Code: 19  
Reg By: LTNKA  
Reg Id: I-11961

**LOS ANGELES CO. HMS:**

Name: CIRCLE K STORES INC #2211114  
Address: 2714 ARTESIA BLVD  
City,State,Zip: REDONDO BEACH, CA 902783314  
Region: LA  
Permit Category: T  
Facility Id: 011892-058227  
Facility Type: 0  
Facility Status: Closed  
Area: 2S  
Permit Number: 000781421  
Permit Status: Closed

**CERS:**

Name: EXXON #7-2515 (FORMER)  
Address: 2714 ARTESIA BLVD E  
City,State,Zip: REDONDO BEACH, CA 90278  
Site ID: 253711  
CERS ID: T0603703880  
CERS Description: Leaking Underground Storage Tank Cleanup Site

**Affiliation:**

Affiliation Type Desc: Local Agency Caseworker  
Entity Name: JOHN AWUJO - LOS ANGELES COUNTY  
Entity Title: Not reported  
Affiliation Address: 900 S FREMONT AVE  
Affiliation City: ALHAMBRA  
Affiliation State: CA  
Affiliation Country: Not reported  
Affiliation Zip: Not reported  
Affiliation Phone: 6264583507

**Z192** **EXXON SERVICE STATION**  
**South** **2714 ARTESIA BLVD**  
**1/8-1/4** **REDONDO BEACH, CA 90278**  
**0.188 mi.**  
**990 ft.** **Site 7 of 7 in cluster Z**

**HIST UST** **U001563609**  
**N/A**

**Relative:**  
**Higher**  
**Actual:**  
**123 ft.**

**HIST UST:**  
Name: EXXON SERVICE STATION  
Address: 2714 ARTESIA BLVD  
City,State,Zip: REDONDO BEACH, CA 90278  
File Number: Not reported  
URL: Not reported  
Region: STATE  
Facility ID: 00000029167  
Facility Type: Gas Station

Map ID  
Direction  
Distance  
Elevation

MAP FINDINGS

Site

Database(s)

EDR ID Number  
EPA ID Number

**EXXON SERVICE STATION (Continued)**

**U001563609**

Other Type: Not reported  
Contact Name: DOUGLAS WHICHELLO  
Telephone: 2133762146  
Owner Name: EXXON COMPANY U.S.A.  
Owner Address: 16945 NORTHCHASE BLVD.  
Owner City,St,Zip: HOUSTON, TX 77210  
Total Tanks: 0004

Tank Num: 001  
Container Num: 1  
Year Installed: 1969  
Tank Capacity: 00006000  
Tank Used for: PRODUCT  
Type of Fuel: PREMIUM  
Container Construction Thickness: Not reported  
Leak Detection: Stock Inventor

Tank Num: 002  
Container Num: 2  
Year Installed: 1969  
Tank Capacity: 00008000  
Tank Used for: PRODUCT  
Type of Fuel: UNLEADED  
Container Construction Thickness: Not reported  
Leak Detection: Stock Inventor

Tank Num: 003  
Container Num: 3  
Year Installed: 1969  
Tank Capacity: 00010000  
Tank Used for: PRODUCT  
Type of Fuel: REGULAR  
Container Construction Thickness: Not reported  
Leak Detection: Stock Inventor

Tank Num: 004  
Container Num: 4  
Year Installed: 1969  
Tank Capacity: 00000550  
Tank Used for: WASTE  
Type of Fuel: WASTE OIL  
Container Construction Thickness: Not reported  
Leak Detection: Stock Inventor

Y193  
South  
1/8-1/4  
0.192 mi.  
1014 ft.

**KATIE JOYNT**  
**2804 PERKINS LANE**  
**REDONDO BEACH, CA 90278**

**RCRA NonGen / NLR 1024770976**  
**CAC002990885**

**Site 2 of 2 in cluster Y**

**Relative:**  
**Higher**  
**Actual:**  
**102 ft.**

RCRA NonGen / NLR:  
Date form received by agency:2018-11-28 00:00:00.0  
Facility name: KATIE JOYNT  
Facility address: 2804 PERKINS LANE  
REDONDO BEACH, CA 90278  
EPA ID: CAC002990885  
Contact: KATIE JOYNT  
Contact address: 2804 PERKINS LANE

Map ID  
Direction  
Distance  
Elevation

MAP FINDINGS

Site

Database(s)

EDR ID Number  
EPA ID Number

**KATIE JOYNT (Continued)**

**1024770976**

REDONDO BEACH, CA 90278  
Contact country: Not reported  
Contact telephone: 310-658-2478  
Contact email: INFO@HITECHENVIRONMENTAL.NET  
EPA Region: 09  
Classification: Non-Generator  
Description: Handler: Non-Generators do not presently generate hazardous waste

**Owner/Operator Summary:**

Owner/operator name: KATIE JOYNT AND ANDREW ROBERTSON  
Owner/operator address: 2804 PERKINS LANE  
REDONDO BEACH, CA 90278  
Owner/operator country: Not reported  
Owner/operator telephone: 310-658-2478  
Owner/operator email: Not reported  
Owner/operator fax: Not reported  
Owner/operator extension: Not reported  
Legal status: Other  
Owner/Operator Type: Owner  
Owner/Op start date: Not reported  
Owner/Op end date: Not reported

Owner/operator name: KATIE JOYNT  
Owner/operator address: 2804 PERKINS LANE  
REDONDO BEACH, CA 90278  
Owner/operator country: Not reported  
Owner/operator telephone: 310-658-2478  
Owner/operator email: Not reported  
Owner/operator fax: Not reported  
Owner/operator extension: Not reported  
Legal status: Other  
Owner/Operator Type: Operator  
Owner/Op start date: Not reported  
Owner/Op end date: Not reported

**Handler Activities Summary:**

U.S. importer of hazardous waste: No  
Mixed waste (haz. and radioactive): No  
Recycler of hazardous waste: No  
Transporter of hazardous waste: No  
Treater, storer or disposer of HW: No  
Underground injection activity: No  
On-site burner exemption: No  
Furnace exemption: No  
Used oil fuel burner: No  
Used oil processor: No  
User oil refiner: No  
Used oil fuel marketer to burner: No  
Used oil Specification marketer: No  
Used oil transfer facility: No  
Used oil transporter: No

Violation Status: No violations found

Map ID  
Direction  
Distance  
Elevation

MAP FINDINGS

Site

Database(s)

EDR ID Number  
EPA ID Number

194  
ESE  
1/8-1/4  
0.197 mi.  
1042 ft.

**PATRICIA CAMPBELL**  
**15634 WHARFF LANE**  
**LAWNDALE, CA 90260**

**RCRA NonGen / NLR**    **1024745068**  
**CAC002964834**

**Relative:**  
**Higher**

RCRA NonGen / NLR:

**Actual:**  
**72 ft.**

Date form received by agency: 2018-06-05 00:00:00.0  
Facility name: PATRICIA CAMPBELL  
Facility address: 15634 WHARFF LANE  
LAWNDALE, CA 90260  
EPA ID: CAC002964834  
Contact: PATRICIA CAMPBELL  
Contact address: 15634 WHARFF LANE  
LAWNDALE, CA 90260  
Contact country: Not reported  
Contact telephone: 310-951-6714  
Contact email: OCABATEMENT@GMAIL.COM  
EPA Region: 09  
Classification: Non-Generator  
Description: Handler: Non-Generators do not presently generate hazardous waste

Owner/Operator Summary:

Owner/operator name: PATRICIA CAMPBELL  
Owner/operator address: 15634 WHARFF LANE  
LAWNDALE, CA 90260  
Owner/operator country: Not reported  
Owner/operator telephone: 310-951-6714  
Owner/operator email: Not reported  
Owner/operator fax: Not reported  
Owner/operator extension: Not reported  
Legal status: Other  
Owner/Operator Type: Owner  
Owner/Op start date: Not reported  
Owner/Op end date: Not reported

Owner/operator name: PATRICIA CAMPBELL  
Owner/operator address: 15634 WHARFF LANE  
LAWNDALE, CA 90260  
Owner/operator country: Not reported  
Owner/operator telephone: 310-951-6714  
Owner/operator email: Not reported  
Owner/operator fax: Not reported  
Owner/operator extension: Not reported  
Legal status: Other  
Owner/Operator Type: Operator  
Owner/Op start date: Not reported  
Owner/Op end date: Not reported

Handler Activities Summary:

U.S. importer of hazardous waste: No  
Mixed waste (haz. and radioactive): No  
Recycler of hazardous waste: No  
Transporter of hazardous waste: No  
Treater, storer or disposer of HW: No  
Underground injection activity: No  
On-site burner exemption: No  
Furnace exemption: No

Map ID  
Direction  
Distance  
Elevation

MAP FINDINGS

Site

Database(s)

EDR ID Number  
EPA ID Number

**PATRICIA CAMPBELL (Continued)**

**1024745068**

Used oil fuel burner: No  
Used oil processor: No  
User oil refiner: No  
Used oil fuel marketer to burner: No  
Used oil Specification marketer: No  
Used oil transfer facility: No  
Used oil transporter: No

Violation Status: No violations found

**AB195**  
**West**  
**1/8-1/4**  
**0.201 mi.**  
**1059 ft.**

**DOUGLAS FURNITURE OF CALIFORNI**  
**4000 FREEMAN BOULEVARD**  
**REDONDO BEACH, CA 90278**  
**Site 6 of 7 in cluster AB**

**HIST UST** **U001563608**  
**EMI** **N/A**

**Relative:**  
**Higher**  
**Actual:**  
**72 ft.**

HIST UST:  
Name: DOUGLAS FURNITURE OF CALIFORNI  
Address: 4000 FREEMAN BOULEVARD  
City,State,Zip: REDONDO BEACH, CA 90278  
File Number: 0002779E  
URL: <http://geotracker.waterboards.ca.gov/ustpdfs/pdf/0002779E.pdf>  
Region: STATE  
Facility ID: 00000050988  
Facility Type: Other  
Other Type: BUSINESS FUEL  
Contact Name: STEVEN WILK  
Telephone: 2136437200  
Owner Name: DOUGLAS FURNITURE OF CALIFORNI  
Owner Address: 4000 FREEMAN BLVD.  
Owner City,St,Zip: REDONDO BEACH, CA 90278  
Total Tanks: 0001  
  
Tank Num: 001  
Container Num: G-1  
Year Installed: 1980  
Tank Capacity: 00006000  
Tank Used for: PRODUCT  
Type of Fuel: UNLEADED  
Container Construction Thickness: 1/4  
Leak Detection: Stock Inventor

Click here for Geo Tracker PDF:

EMI:  
Name: DOUGLAS FURNITURE CO OF CAL IN  
Address: 4000 FREEMAN BL  
City,State,Zip: REDONDO BEACH, CA 90278  
Year: 1987  
County Code: 19  
Air Basin: SC  
Facility ID: 27368  
Air District Name: SC  
SIC Code: 2514  
Air District Name: SOUTH COAST AQMD  
Community Health Air Pollution Info System: Not reported  
Consolidated Emission Reporting Rule: Not reported  
Total Organic Hydrocarbon Gases Tons/Yr: 87



Map ID  
Direction  
Distance  
Elevation

MAP FINDINGS

Site

Database(s)

EDR ID Number  
EPA ID Number

**DOUGLAS FURNITURE OF CALIFORNI (Continued)**

**U001563608**

Reactive Organic Gases Tons/Yr: 83  
Carbon Monoxide Emissions Tons/Yr: 0  
NOX - Oxides of Nitrogen Tons/Yr: 2  
SOX - Oxides of Sulphur Tons/Yr: 0  
Particulate Matter Tons/Yr: 0  
Part. Matter 10 Micrometers and Smlr Tons/Yr:0

Name: DOUGLAS FURNITURE CO OF CAL IN  
Address: 4000 FREEMAN BL  
City,State,Zip: REDONDO BEACH, CA 90278  
Year: 1990  
County Code: 19  
Air Basin: SC  
Facility ID: 27368  
Air District Name: SC  
SIC Code: 2514  
Air District Name: SOUTH COAST AQMD  
Community Health Air Pollution Info System: Not reported  
Consolidated Emission Reporting Rule: Not reported  
Total Organic Hydrocarbon Gases Tons/Yr: 22  
Reactive Organic Gases Tons/Yr: 20  
Carbon Monoxide Emissions Tons/Yr: 10  
NOX - Oxides of Nitrogen Tons/Yr: 2  
SOX - Oxides of Sulphur Tons/Yr: 0  
Particulate Matter Tons/Yr: 0  
Part. Matter 10 Micrometers and Smlr Tons/Yr:0

Name: DOUGLAS FURNITURE CO OF CAL IN  
Address: 4000 FREEMAN BL  
City,State,Zip: REDONDO BEACH, CA 90278  
Year: 1993  
County Code: 19  
Air Basin: SC  
Facility ID: 27368  
Air District Name: SC  
SIC Code: 2514  
Air District Name: SOUTH COAST AQMD  
Community Health Air Pollution Info System: Not reported  
Consolidated Emission Reporting Rule: Not reported  
Total Organic Hydrocarbon Gases Tons/Yr: 7  
Reactive Organic Gases Tons/Yr: 6  
Carbon Monoxide Emissions Tons/Yr: 1  
NOX - Oxides of Nitrogen Tons/Yr: 3  
SOX - Oxides of Sulphur Tons/Yr: 0  
Particulate Matter Tons/Yr: 0  
Part. Matter 10 Micrometers and Smlr Tons/Yr:0

Name: DOUGLAS FURNITURE CO OF CAL IN  
Address: 4000 FREEMAN BL  
City,State,Zip: REDONDO BEACH, CA 90278  
Year: 1995  
County Code: 19  
Air Basin: SC  
Facility ID: 27368  
Air District Name: SC  
SIC Code: 2514  
Air District Name: SOUTH COAST AQMD

Map ID  
Direction  
Distance  
Elevation

MAP FINDINGS

Site

Database(s)

EDR ID Number  
EPA ID Number

**DOUGLAS FURNITURE OF CALIFORNI (Continued)**

**U001563608**

Community Health Air Pollution Info System: Not reported  
Consolidated Emission Reporting Rule: Not reported  
Total Organic Hydrocarbon Gases Tons/Yr: 7  
Reactive Organic Gases Tons/Yr: 6  
Carbon Monoxide Emissions Tons/Yr: 1  
NOX - Oxides of Nitrogen Tons/Yr: 3  
SOX - Oxides of Sulphur Tons/Yr: 0  
Particulate Matter Tons/Yr: 0  
Part. Matter 10 Micrometers and Smllr Tons/Yr:0

**AB196**  
**West**  
**1/8-1/4**  
**0.201 mi.**  
**1059 ft.**

**DOUGLAS FURNITURE CO**  
**4000 FREEMAN BLVD**  
**REDONDO BEACH, CA 90278**  
**Site 7 of 7 in cluster AB**

**SWEEPS UST** **1000590002**  
**CA FID UST** **N/A**

**Relative:**  
**Higher**  
**Actual:**  
**72 ft.**

**SWEEPS UST:**  
Name: DOUGLAS FURNITURE CO  
Address: 4000 FREEMAN BLVD  
City: REDONDO BEACH  
Status: Not reported  
Comp Number: 9666  
Number: Not reported  
Board Of Equalization: Not reported  
Referral Date: Not reported  
Action Date: Not reported  
Created Date: Not reported  
Owner Tank Id: Not reported  
SWRCB Tank Id: 19-000-009666-000001  
Tank Status: Not reported  
Capacity: 6000  
Active Date: Not reported  
Tank Use: M.V. FUEL  
STG: PRODUCT  
Content: DIESEL  
Number Of Tanks: 2

Name: DOUGLAS FURNITURE CO  
Address: 4000 FREEMAN BLVD  
City: REDONDO BEACH  
Status: Not reported  
Comp Number: 9666  
Number: Not reported  
Board Of Equalization: Not reported  
Referral Date: Not reported  
Action Date: Not reported  
Created Date: Not reported  
Owner Tank Id: Not reported  
SWRCB Tank Id: 19-000-009666-000002  
Tank Status: Not reported  
Capacity: 6000  
Active Date: Not reported  
Tank Use: M.V. FUEL  
STG: PRODUCT  
Content: REG UNLEADED  
Number Of Tanks: Not reported

Map ID  
Direction  
Distance  
Elevation

MAP FINDINGS

Site

Database(s)

EDR ID Number  
EPA ID Number

**DOUGLAS FURNITURE CO (Continued)**

**1000590002**

CA FID UST:  
Facility ID: 19009444  
Regulated By: UTNKI  
Regulated ID: 00050988  
Cortese Code: Not reported  
SIC Code: Not reported  
Facility Phone: 2136437200  
Mail To: Not reported  
Mailing Address: 4000 FREEMAN BLVD  
Mailing Address 2: Not reported  
Mailing City,St,Zip: REDONDO BEACH 90278  
Contact: Not reported  
Contact Phone: Not reported  
DUNS Number: Not reported  
NPDES Number: Not reported  
EPA ID: Not reported  
Comments: Not reported  
Status: Inactive

**AD197**  
**North**  
**1/8-1/4**  
**0.201 mi.**  
**1062 ft.**

**CAL CARBURETOR & FUEL INJECTIO**  
**4921 MARINE AVE**  
**LAWNDALE, CA 90260**  
**Site 1 of 6 in cluster AD**

**CERS HAZ WASTE** **S106024782**  
**LOS ANGELES CO. HMS** **N/A**  
**CERS**

**Relative:**  
**Higher**  
**Actual:**  
**68 ft.**

CERS HAZ WASTE:  
Name: CALIF CARBURETOR AND FUEL  
Address: 4921 MARINE AVE  
City,State,Zip: LAWNDALE, CA 90260  
Site ID: 15145  
CERS ID: 10301968  
CERS Description: Hazardous Waste Generator

LOS ANGELES CO. HMS:  
Name: CAL CARBURETOR & FUEL INJECTIO  
Address: 4921 MARINE AVE  
City,State,Zip: LAWNDALE, CA 90260  
Region: LA  
Permit Category: Not reported  
Facility Id: 025006-034379  
Facility Type: Not reported  
Facility Status: OPEN  
Area: 2W  
Permit Number: Not reported  
Permit Status: Not reported

CERS:  
Name: CALIF CARBURETOR AND FUEL  
Address: 4921 MARINE AVE  
City,State,Zip: LAWNDALE, CA 90260  
Site ID: 15145  
CERS ID: 10301968  
CERS Description: Chemical Storage Facilities

Violations:  
Site ID: 15145  
Site Name: CALIF CARBURETOR AND FUEL

Map ID  
Direction  
Distance  
Elevation

MAP FINDINGS

Site

Database(s)

EDR ID Number  
EPA ID Number

**CAL CARBURETOR & FUEL INJECTIO (Continued)**

**S106024782**

Violation Date: 04-24-2017  
Citation: 22 CCR 12 66262.40(a) - California Code of Regulations, Title 22, Chapter 12, Section(s) 66262.40(a)  
Violation Description: Failure to keep a copy of each properly signed manifest for at least three years from the date the waste was accepted by the initial transporter. The manifest signed at the time the waste was accepted for transport shall be kept until receiving a signed copy from the designated facility which received the waste.  
Violation Notes: Returned to compliance on 10/16/2017. OBSERVATION: Copies of hazardous waste disposal records for 2017 for waste coolant and used oil were not found on site. Hazardous waste generators shall retain copies of all manifests signed off by the disposal facility and all receipts used in a consolidated manifesting procedure on site for three years and have them readily available for review. CORRECTIVE ACTION: Immediately locate a copy of all manifests and receipts for the last three years, maintain them on site, and submit copies to the CUPA by [date, 30 days from now].  
Violation Division: Los Angeles County Fire Department  
Violation Program: HW  
Violation Source: CERS

Site ID: 15145  
Site Name: CALIF CARBURETOR AND FUEL  
Violation Date: 04-02-2014  
Citation: HSC 6.95 25503.5(a) - California Health and Safety Code, Chapter 6.95, Section(s) 25503.5(a)  
Violation Description: Owner/Operator failed to establish and implement a Hazardous Materials Business Plan when storing hazardous materials at or above the thresholds quantities of 55 gallons/500 lbs/200 cubic feet.  
Violation Notes: Returned to compliance on 02/12/2015. OBSERVATION: Owner/Operator failed to establish and implement a Hazardous Materials Business Plan when storing hazardous materials at or above the thresholds quantities of 55 gallons/500 lbs/200 cubic feet. CORRECTIVE ACTION: Establish and implement a Hazardous Materials Business Plan when storing hazardous materials at or above the thresholds quantities of 55 gallons/500 lbs/200 cubic feet.  
Violation Division: Los Angeles County Fire Department  
Violation Program: HMRRP  
Violation Source: CERS

Evaluation:  
Eval General Type: Compliance Evaluation Inspection  
Eval Date: 04-02-2014  
Violations Found: No  
Eval Type: Routine done by local agency  
Eval Notes: Not reported  
Eval Division: Los Angeles County Fire Department  
Eval Program: HW  
Eval Source: CERS

Eval General Type: Compliance Evaluation Inspection  
Eval Date: 04-02-2014  
Violations Found: Yes  
Eval Type: Routine done by local agency  
Eval Notes: Not reported  
Eval Division: Los Angeles County Fire Department  
Eval Program: HMRRP

Map ID  
Direction  
Distance  
Elevation

MAP FINDINGS

Site

Database(s)

EDR ID Number  
EPA ID Number

**CAL CARBURETOR & FUEL INJECTIO (Continued)**

**S106024782**

Eval Source: CERS  
  
Eval General Type: Other/Unknown  
Eval Date: 10-16-2017  
Violations Found: No  
Eval Type: Other, not routine, done by local agency  
Eval Notes: jji  
Eval Division: Los Angeles County Fire Department  
Eval Program: HW  
Eval Source: CERS

Eval General Type: Compliance Evaluation Inspection  
Eval Date: 04-24-2017  
Violations Found: No  
Eval Type: Routine done by local agency  
Eval Notes: Arthur Carreras  
Eval Division: Los Angeles County Fire Department  
Eval Program: HMRRP  
Eval Source: CERS

Eval General Type: Compliance Evaluation Inspection  
Eval Date: 04-24-2017  
Violations Found: Yes  
Eval Type: Routine done by local agency  
Eval Notes: Arthur Carreras  
Eval Division: Los Angeles County Fire Department  
Eval Program: HW  
Eval Source: CERS

Enforcement Action:  
Site ID: 15145  
Site Name: CALIF CARBURETOR AND FUEL  
Site Address: 4921 MARINE AVE  
Site City: LAWNDALE  
Site Zip: 90260  
Enf Action Date: 04-02-2014  
Enf Action Type: Notice of Violation (Unified Program)  
Enf Action Description: Notice of Violation Issued by the Inspector at the Time of Inspection  
Enf Action Notes: Not reported  
Enf Action Division: Los Angeles County Fire Department  
Enf Action Program: HMRRP  
Enf Action Source: CERS

Coordinates:  
Site ID: 15145  
Facility Name: CALIF CARBURETOR AND FUEL  
Env Int Type Code: HWG  
Program ID: 10301968  
Coord Name: Not reported  
Ref Point Type Desc: Center of a facility or station.  
Latitude: 33.894840  
Longitude: -118.364070

Affiliation:  
Affiliation Type Desc: Environmental Contact  
Entity Name: Tim Janes

Map ID  
Direction  
Distance  
Elevation

MAP FINDINGS

Site

Database(s) EDR ID Number  
EPA ID Number

**CAL CARBURETOR & FUEL INJECTIO (Continued)**

**S106024782**

Entity Title: Not reported  
Affiliation Address: 4921 MARINE AVE  
Affiliation City: LAWNDALE  
Affiliation State: CA  
Affiliation Country: Not reported  
Affiliation Zip: 90260  
Affiliation Phone: Not reported

Affiliation Type Desc: Facility Mailing Address  
Entity Name: Mailing Address  
Entity Title: Not reported  
Affiliation Address: 4921 MARINE AVE  
Affiliation City: LAWNDALE  
Affiliation State: CA  
Affiliation Country: Not reported  
Affiliation Zip: 90260  
Affiliation Phone: Not reported

Affiliation Type Desc: Identification Signer  
Entity Name: Tim Janes  
Entity Title: Owner  
Affiliation Address: Not reported  
Affiliation City: Not reported  
Affiliation State: Not reported  
Affiliation Country: Not reported  
Affiliation Zip: Not reported  
Affiliation Phone: Not reported

Affiliation Type Desc: Legal Owner  
Entity Name: Tim Janes  
Entity Title: Not reported  
Affiliation Address: 4921 MARINE AVE  
Affiliation City: LAWNDALE  
Affiliation State: CA  
Affiliation Country: United States  
Affiliation Zip: 90260  
Affiliation Phone: (310) 679-1616

Affiliation Type Desc: Property Owner  
Entity Name: Wilson Realty  
Entity Title: Not reported  
Affiliation Address: 14701 Hawthorne Blvd  
Affiliation City: Lawndale  
Affiliation State: CA  
Affiliation Country: United States  
Affiliation Zip: 90260  
Affiliation Phone: (310) 679-0166

Affiliation Type Desc: Operator  
Entity Name: Calif Carburetor  
Entity Title: Not reported  
Affiliation Address: Not reported  
Affiliation City: Not reported  
Affiliation State: Not reported  
Affiliation Country: Not reported  
Affiliation Zip: Not reported  
Affiliation Phone: (310) 679-1616

Map ID  
Direction  
Distance  
Elevation

MAP FINDINGS

Site

Database(s)

EDR ID Number  
EPA ID Number

**CAL CARBURETOR & FUEL INJECTIO (Continued)**

**S106024782**

Affiliation Type Desc: Parent Corporation  
Entity Name: CALIF CARBURETOR AND FUEL  
Entity Title: Not reported  
Affiliation Address: Not reported  
Affiliation City: Not reported  
Affiliation State: Not reported  
Affiliation Country: Not reported  
Affiliation Zip: Not reported  
Affiliation Phone: Not reported

Affiliation Type Desc: CUPA District  
Entity Name: Los Angeles County Fire  
Entity Title: Not reported  
Affiliation Address: 5825 Rickenbacker Road  
Affiliation City: Commerce  
Affiliation State: CA  
Affiliation Country: Not reported  
Affiliation Zip: 90040-3027  
Affiliation Phone: (323) 890-4045

Affiliation Type Desc: Document Preparer  
Entity Name: Tim Janes  
Entity Title: Not reported  
Affiliation Address: Not reported  
Affiliation City: Not reported  
Affiliation State: Not reported  
Affiliation Country: Not reported  
Affiliation Zip: Not reported  
Affiliation Phone: Not reported

**AD198**  
**North**  
**1/8-1/4**  
**0.201 mi.**  
**1062 ft.**

**4921 MARINE AVE**  
**LAWNDALE, CA 90260**  
**Site 2 of 6 in cluster AD**

**RCRA NonGen / NLR 1025868552**  
**CAL000373106**

**Relative:**  
**Higher**

RCRA NonGen / NLR:

**Actual:**  
**68 ft.**

Date form received by agency: 2012-03-27 00:00:00.0  
Facility name: Not reported  
Facility address: 4921 MARINE AVE  
LAWNDALE, CA 90260-0000  
EPA ID: CAL000373106  
Contact: TIM JANES  
Contact address: 4921 MARINE AVE.  
LAWNDALE, CA 90260  
Contact country: Not reported  
Contact telephone: 310-679-1616  
Contact email: CALIFCARB@ATT.NET  
EPA Region: 09  
Classification: Non-Generator  
Description: Handler: Non-Generators do not presently generate hazardous waste

Owner/Operator Summary:

Owner/operator name: TIM JANES  
Owner/operator address: 4921 MARINE AVE.  
LAWNDALE, CA 90260



Map ID  
Direction  
Distance  
Elevation

MAP FINDINGS

Site

Database(s)

EDR ID Number  
EPA ID Number

(Continued)

1025868552

Owner/operator country: Not reported  
Owner/operator telephone: 310-679-1616  
Owner/operator email: Not reported  
Owner/operator fax: Not reported  
Owner/operator extension: Not reported  
Legal status: Other  
Owner/Operator Type: Operator  
Owner/Op start date: Not reported  
Owner/Op end date: Not reported

Owner/operator name: TIM JANES  
Owner/operator address: 4921 MARINE AVE  
LAWNDALE, CA 90260

Owner/operator country: Not reported  
Owner/operator telephone: 310-679-1616  
Owner/operator email: Not reported  
Owner/operator fax: Not reported  
Owner/operator extension: Not reported  
Legal status: Other  
Owner/Operator Type: Owner  
Owner/Op start date: Not reported  
Owner/Op end date: Not reported

Handler Activities Summary:

U.S. importer of hazardous waste: No  
Mixed waste (haz. and radioactive): No  
Recycler of hazardous waste: No  
Transporter of hazardous waste: No  
Treater, storer or disposer of HW: No  
Underground injection activity: No  
On-site burner exemption: No  
Furnace exemption: No  
Used oil fuel burner: No  
Used oil processor: No  
User oil refiner: No  
Used oil fuel marketer to burner: No  
Used oil Specification marketer: No  
Used oil transfer facility: No  
Used oil transporter: No

Violation Status: No violations found

AD199  
North  
1/8-1/4  
0.203 mi.  
1073 ft.

MARDIKIAN AUTOMOTIVE CENTER  
4925 MARINE AVE  
LAWNDALE, CA 90260  
Site 3 of 6 in cluster AD

RCRA NonGen / NLR 1024791531  
CAL000106702

Relative:  
Higher  
Actual:  
67 ft.

RCRA NonGen / NLR:  
Date form received by agency: 1993-04-23 00:00:00.0  
Facility name: MARDIKIAN AUTOMOTIVE CENTER  
Facility address: 4925 MARINE AVE  
LAWNDALE, CA 90260-0000  
EPA ID: CAL000106702  
Contact: GARY MARDIKIAN/CO-OWNER  
Contact address: 4925 MARINE AVE  
LAWNDALE, CA 90260  
Contact country: Not reported

Map ID  
Direction  
Distance  
Elevation

MAP FINDINGS

Site

Database(s)

EDR ID Number  
EPA ID Number

**MARDIKIAN AUTOMOTIVE CENTER (Continued)**

**1024791531**

Contact telephone: 310-978-1444  
Contact email: MARDIKIANAUTOCENTER@GMAIL.COM  
EPA Region: 09  
Classification: Non-Generator  
Description: Handler: Non-Generators do not presently generate hazardous waste

Owner/Operator Summary:

Owner/operator name: GARY MARDIKIAN/CO-OWNER  
Owner/operator address: 4925 MARINE AVE  
LAWNDALE, CA 90260  
Owner/operator country: Not reported  
Owner/operator telephone: 310-978-1444  
Owner/operator email: Not reported  
Owner/operator fax: Not reported  
Owner/operator extension: Not reported  
Legal status: Other  
Owner/Operator Type: Operator  
Owner/Op start date: Not reported  
Owner/Op end date: Not reported

Owner/operator name: GARY MARDIKIAN  
Owner/operator address: 4925 MARINE AVE  
LAWNDALE, CA 90260

Owner/operator country: Not reported  
Owner/operator telephone: 310-978-1444  
Owner/operator email: Not reported  
Owner/operator fax: Not reported  
Owner/operator extension: Not reported  
Legal status: Other  
Owner/Operator Type: Owner  
Owner/Op start date: Not reported  
Owner/Op end date: Not reported

Handler Activities Summary:

U.S. importer of hazardous waste: No  
Mixed waste (haz. and radioactive): No  
Recycler of hazardous waste: No  
Transporter of hazardous waste: Yes  
Treater, storer or disposer of HW: No  
Underground injection activity: No  
On-site burner exemption: No  
Furnace exemption: No  
Used oil fuel burner: No  
Used oil processor: No  
User oil refiner: No  
Used oil fuel marketer to burner: No  
Used oil Specification marketer: No  
Used oil transfer facility: No  
Used oil transporter: No

Violation Status: No violations found

MAP FINDINGS

Map ID  
 Direction  
 Distance  
 Elevation

Site

Database(s)

EDR ID Number  
 EPA ID Number

**AD200**  
**North**  
**1/8-1/4**  
**0.203 mi.**  
**1073 ft.**

**MARDIKIAN AUTO CENTER**  
**4925 MARINE AVE**  
**LAWNDALE, CA 90260**  
**Site 4 of 6 in cluster AD**

**CERS HAZ WASTE**  
**LOS ANGELES CO. HMS**  
**CERS**

**S104537694**  
**N/A**

**Relative:**  
**Higher**  
**Actual:**  
**67 ft.**

CERS HAZ WASTE:  
 Name: MARDIKIAN AUTO CENTER  
 Address: 4925 MARINE AVE  
 City,State,Zip: LAWNDALE, CA 90260  
 Site ID: 132787  
 CERS ID: 10263430  
 CERS Description: Hazardous Waste Generator

LOS ANGELES CO. HMS:  
 Name: MARDIKIAN AUTO CENTER  
 Address: 4925 MARINE AVE  
 City,State,Zip: LAWNDALE, CA 902601250  
 Region: LA  
 Permit Category: I  
 Facility Id: 008212-108744  
 Facility Type: 01  
 Facility Status: Permit  
 Area: 2W  
 Permit Number: 000009896  
 Permit Status: Permit

CERS:  
 Name: MARDIKIAN AUTO CENTER  
 Address: 4925 MARINE AVE  
 City,State,Zip: LAWNDALE, CA 90260  
 Site ID: 132787  
 CERS ID: 10263430  
 CERS Description: Chemical Storage Facilities

Violations:  
 Site ID: 132787  
 Site Name: MARDIKIAN AUTO CENTER  
 Violation Date: 09-27-2013  
 Citation: HSC 6.95 25505(a) - California Health and Safety Code, Chapter 6.95, Section(s) 25505(a)  
 Violation Description: Owner/Operator failed to complete and/or submit a Hazardous Materials Business Plan when storing hazardous materials at or above the thresholds quantities of 55 gallons/500 lbs/200 cubic feet.  
 Violation Notes: Returned to compliance on 11/06/2013. OPERATOR FAILED TO SUBMIT HAZARDOUS MATERIALS SITE MAP IN CERS.  
 Violation Division: Los Angeles County Fire Department  
 Violation Program: HMRRP  
 Violation Source: CERS

Evaluation:  
 Eval General Type: Compliance Evaluation Inspection  
 Eval Date: 09-27-2013  
 Violations Found: No  
 Eval Type: Routine done by local agency  
 Eval Notes: Not reported  
 Eval Division: Los Angeles County Fire Department  
 Eval Program: HMRRP

Map ID  
Direction  
Distance  
Elevation

MAP FINDINGS

Site

Database(s)

EDR ID Number  
EPA ID Number

**MARDIKIAN AUTO CENTER (Continued)**

**S104537694**

Eval Source: CERS

Eval General Type: Compliance Evaluation Inspection  
Eval Date: 09-27-2013  
Violations Found: No  
Eval Type: Routine done by local agency  
Eval Notes: Not reported  
Eval Division: Los Angeles County Fire Department  
Eval Program: HW  
Eval Source: CERS

Eval General Type: Compliance Evaluation Inspection  
Eval Date: 09-27-2013  
Violations Found: Yes  
Eval Type: Routine done by local agency  
Eval Notes: INSPECTED BY M. MEKASHA CONSENT GIVEN BY GARY MARDIKIAN  
Eval Division: Los Angeles County Fire Department  
Eval Program: HMRRP  
Eval Source: CERS

Eval General Type: Compliance Evaluation Inspection  
Eval Date: 10-31-2016  
Violations Found: No  
Eval Type: Routine done by local agency  
Eval Notes: Gary Mardikian  
Eval Division: Los Angeles County Fire Department  
Eval Program: HW  
Eval Source: CERS

Eval General Type: Compliance Evaluation Inspection  
Eval Date: 09-27-2013  
Violations Found: No  
Eval Type: Routine done by local agency  
Eval Notes: INSPECTED BY M. MEKASHA CONSENT GIVEN BY GARY MARDIKIAN  
Eval Division: Los Angeles County Fire Department  
Eval Program: HW  
Eval Source: CERS

Eval General Type: Compliance Evaluation Inspection  
Eval Date: 10-31-2016  
Violations Found: No  
Eval Type: Routine done by local agency  
Eval Notes: Gary Mardikian  
Eval Division: Los Angeles County Fire Department  
Eval Program: HMRRP  
Eval Source: CERS

Enforcement Action:  
Site ID: 132787  
Site Name: MARDIKIAN AUTO CENTER  
Site Address: 4925 MARINE AVE  
Site City: LAWNDALE  
Site Zip: 90260  
Enf Action Date: 09-27-2013  
Enf Action Type: Notice of Violation (Unified Program)  
Enf Action Description: Notice of Violation Issued by the Inspector at the Time of Inspection  
Enf Action Notes: Not reported

Map ID  
Direction  
Distance  
Elevation

MAP FINDINGS

Site

Database(s)

EDR ID Number  
EPA ID Number

**MARDIKIAN AUTO CENTER (Continued)**

**S104537694**

Enf Action Division: Los Angeles County Fire Department  
Enf Action Program: HMRRP  
Enf Action Source: CERS

Coordinates:  
Site ID: 132787  
Facility Name: MARDIKIAN AUTO CENTER  
Env Int Type Code: HWG  
Program ID: 10263430  
Coord Name: Not reported  
Ref Point Type Desc: Center of a facility or station.  
Latitude: 33.894690  
Longitude: -118.364010

Affiliation:  
Affiliation Type Desc: Document Preparer  
Entity Name: GARY MARDIKIAN  
Entity Title: Not reported  
Affiliation Address: Not reported  
Affiliation City: Not reported  
Affiliation State: Not reported  
Affiliation Country: Not reported  
Affiliation Zip: Not reported  
Affiliation Phone: Not reported

Affiliation Type Desc: Facility Mailing Address  
Entity Name: Mailing Address  
Entity Title: Not reported  
Affiliation Address: 4925 MARINE AVE  
Affiliation City: LAWNDALE  
Affiliation State: CA  
Affiliation Country: Not reported  
Affiliation Zip: 90260  
Affiliation Phone: Not reported

Affiliation Type Desc: Legal Owner  
Entity Name: Gary Mardikian  
Entity Title: Not reported  
Affiliation Address: 4925 MARINE AV  
Affiliation City: LAWNDALE  
Affiliation State: CA  
Affiliation Country: United States  
Affiliation Zip: 90260  
Affiliation Phone: (310) 376-0888

Affiliation Type Desc: CUPA District  
Entity Name: Los Angeles County Fire  
Entity Title: Not reported  
Affiliation Address: 5825 Rickenbacker Road  
Affiliation City: Commerce  
Affiliation State: CA  
Affiliation Country: Not reported  
Affiliation Zip: 90040-3027  
Affiliation Phone: (323) 890-4045

Affiliation Type Desc: Parent Corporation

Map ID  
Direction  
Distance  
Elevation

MAP FINDINGS

Site

Database(s)

EDR ID Number  
EPA ID Number

**MARDIKIAN AUTO CENTER (Continued)**

**S104537694**

Entity Name: MARDIKIAN AUTO CENTER  
Entity Title: Not reported  
Affiliation Address: Not reported  
Affiliation City: Not reported  
Affiliation State: Not reported  
Affiliation Country: Not reported  
Affiliation Zip: Not reported  
Affiliation Phone: Not reported

Affiliation Type Desc: Environmental Contact  
Entity Name: Gary Mardikian  
Entity Title: Not reported  
Affiliation Address: 4925 Marine Ave.  
Affiliation City: Lawndale  
Affiliation State: CA  
Affiliation Country: Not reported  
Affiliation Zip: 90260  
Affiliation Phone: Not reported

Affiliation Type Desc: Operator  
Entity Name: Gary Mardikian  
Entity Title: Not reported  
Affiliation Address: Not reported  
Affiliation City: Not reported  
Affiliation State: Not reported  
Affiliation Country: Not reported  
Affiliation Zip: Not reported  
Affiliation Phone: (310) 978-1444

Affiliation Type Desc: Identification Signer  
Entity Name: Gary Mardikian  
Entity Title: President  
Affiliation Address: Not reported  
Affiliation City: Not reported  
Affiliation State: Not reported  
Affiliation Country: Not reported  
Affiliation Zip: Not reported  
Affiliation Phone: Not reported

**AE201  
WNW  
1/8-1/4  
0.224 mi.  
1183 ft.**

**5325 MARINE AVE  
HAWTHORNE, CA  
Site 1 of 2 in cluster AE**

**AST A100345226  
N/A**

**Relative:  
Higher  
Actual:  
70 ft.**

AST:  
Name: Not reported  
Address: 5325 MARINE AVE  
City/Zip: HAWTHORNE,  
Certified Unified Program Agencies: Los Angeles County  
Owner: SO CAL EDISON (EL NIDO)  
Total Gallons: 3702  
CERSID: Not reported  
Facility ID: Not reported  
Business Name: Not reported  
Phone: Not reported  
Fax: Not reported

Map ID  
 Direction  
 Distance  
 Elevation

MAP FINDINGS

Site

Database(s)

EDR ID Number  
 EPA ID Number

(Continued)

A100345226

Mailing Address: Not reported  
 Mailing Address City: Not reported  
 Mailing Address State: Not reported  
 Mailing Address Zip Code: Not reported  
 Operator Name: Not reported  
 Operator Phone: Not reported  
 Owner Phone: Not reported  
 Owner Mail Address: Not reported  
 Owner State: Not reported  
 Owner Zip Code: Not reported  
 Owner Country: Not reported  
 Property Owner Name: Not reported  
 Property Owner Phone: Not reported  
 Property Owner Mailing Address: Not reported  
 Property Owner City: Not reported  
 Property Owner Stat : Not reported  
 Property Owner Zip Code: Not reported  
 Property Owner Country: Not reported  
 EPAID: Not reported

**AD202**  
**North**  
**1/8-1/4**  
**0.226 mi.**  
**1191 ft.**

**THOMAS HONDA REPAIR**  
**4901 W MARINE AVE**  
**LAWNDALE, CA 90260**

**CERS HAZ WASTE**    **S123502856**  
**CERS**                **N/A**

**Site 5 of 6 in cluster AD**

**Relative:**  
**Higher**  
**Actual:**  
**68 ft.**

**CERS HAZ WASTE:**  
 Name: THOMAS HONDA REPAIR  
 Address: 4901 W MARINE AVE  
 City,State,Zip: LAWNDALE, CA 90260  
 Site ID: 161271  
 CERS ID: 10264261  
 CERS Description: Hazardous Waste Generator

**CERS:**  
 Name: THOMAS HONDA REPAIR  
 Address: 4901 W MARINE AVE  
 City,State,Zip: LAWNDALE, CA 90260  
 Site ID: 161271  
 CERS ID: 10264261  
 CERS Description: Chemical Storage Facilities

**Violations:**  
 Site ID: 161271  
 Site Name: THOMAS HONDA REPAIR  
 Violation Date: 08-29-2013  
 Citation: 22 CCR 12 66262.40(a) - California Code of Regulations, Title 22, Chapter 12, Section(s) 66262.40(a)  
 Violation Description: Failure to maintain uniform hazardous waste manifest, consolidated manifest, or bills of lading copies for three years.  
 Violation Notes: OPERATOR FAILED TO PROVIDE MANIFEST FOR HW DISPOSAL. (WASTE COOLANT)  
 Violation Division: Los Angeles County Fire Department  
 Violation Program: HW  
 Violation Source: CERS  
  
 Site ID: 161271  
 Site Name: THOMAS HONDA REPAIR  
 Violation Date: 08-29-2013



Map ID  
Direction  
Distance  
Elevation

MAP FINDINGS

Site

Database(s)

EDR ID Number  
EPA ID Number

**THOMAS HONDA REPAIR (Continued)**

**S123502856**

Citation: HSC 6.67 Multiple - California Health and Safety Code, Chapter 6.67, Section(s) Multiple  
Violation Description: Haz Waste Generator Program - Operations/Maintenance - General  
Violation Notes: OPERATOR FAILED TO PROVIDE COPY OF MANIFEST FOR WASTE COOLANT DISPOSAL.  
Violation Division: Los Angeles County Fire Department  
Violation Program: HW  
Violation Source: CERS

Site ID: 161271  
Site Name: THOMAS HONDA REPAIR  
Violation Date: 08-29-2013  
Citation: 22 CCR 12 66262.34(f) - California Code of Regulations, Title 22, Chapter 12, Section(s) 66262.34(f)  
Violation Description: Failure to properly label hazardous waste accumulation containers with the following requirements: "Hazardous Waste", name and address of the generator, physical and chemical characteristics of the Hazardous Waste, and starting accumulation date.  
Violation Notes: OPERATOR FAILED TO PROPERLY LABEL ALL HW CONTAINERS WITH REQUIRED INFORMATION.  
Violation Division: Los Angeles County Fire Department  
Violation Program: HW  
Violation Source: CERS

Site ID: 161271  
Site Name: THOMAS HONDA REPAIR  
Violation Date: 08-29-2013  
Citation: HSC 6.95 25505(a) - California Health and Safety Code, Chapter 6.95, Section(s) 25505(a)  
Violation Description: Owner/Operator failed to complete and/or submit a Hazardous Materials Business Plan when storing hazardous materials at or above the thresholds quantities of 55 gallons/500 lbs/200 cubic feet.  
Violation Notes: OPERATOR FAILED TO SUBMIT HMBP IN CERS TO COMPLY WITH AB2286  
Violation Division: Los Angeles County Fire Department  
Violation Program: HMRRP  
Violation Source: CERS

Evaluation:  
Eval General Type: Compliance Evaluation Inspection  
Eval Date: 08-29-2013  
Violations Found: No  
Eval Type: Routine done by local agency  
Eval Notes: Not reported  
Eval Division: Los Angeles County Fire Department  
Eval Program: HMRRP  
Eval Source: CERS

Eval General Type: Compliance Evaluation Inspection  
Eval Date: 08-29-2013  
Violations Found: Yes  
Eval Type: Routine done by local agency  
Eval Notes: INSPECTED BY M. MEKASHA CONSENT GIVEN BY CRAIG THOMAS  
Eval Division: Los Angeles County Fire Department  
Eval Program: HMRRP  
Eval Source: CERS

Eval General Type: Compliance Evaluation Inspection

Map ID  
Direction  
Distance  
Elevation

MAP FINDINGS

Site

Database(s)

EDR ID Number  
EPA ID Number

**THOMAS HONDA REPAIR (Continued)**

**S123502856**

Eval Date: 11-28-2016  
Violations Found: No  
Eval Type: Routine done by local agency  
Eval Notes: Craig Thomas  
Eval Division: Los Angeles County Fire Department  
Eval Program: HW  
Eval Source: CERS

Eval General Type: Compliance Evaluation Inspection  
Eval Date: 08-29-2013  
Violations Found: No  
Eval Type: Routine done by local agency  
Eval Notes: Not reported  
Eval Division: Los Angeles County Fire Department  
Eval Program: HW  
Eval Source: CERS

Eval General Type: Compliance Evaluation Inspection  
Eval Date: 11-28-2016  
Violations Found: No  
Eval Type: Routine done by local agency  
Eval Notes: Craig Thomas  
Eval Division: Los Angeles County Fire Department  
Eval Program: HMRRP  
Eval Source: CERS

Eval General Type: Compliance Evaluation Inspection  
Eval Date: 08-29-2013  
Violations Found: Yes  
Eval Type: Routine done by local agency  
Eval Notes: INSPECTED BY M. MEKASHA CONSENT GIVEN BY CRAIG THOMAS  
Eval Division: Los Angeles County Fire Department  
Eval Program: HW  
Eval Source: CERS

Enforcement Action:  
Site ID: 161271  
Site Name: THOMAS HONDA REPAIR  
Site Address: 4901 W MARINE AVE  
Site City: LAWNSDALE  
Site Zip: 90260  
Enf Action Date: 08-29-2013  
Enf Action Type: Notice of Violation (Unified Program)  
Enf Action Description: Notice of Violation Issued by the Inspector at the Time of Inspection  
Enf Action Notes: Not reported  
Enf Action Division: Los Angeles County Fire Department  
Enf Action Program: HMRRP  
Enf Action Source: CERS

Site ID: 161271  
Site Name: THOMAS HONDA REPAIR  
Site Address: 4901 W MARINE AVE  
Site City: LAWNSDALE  
Site Zip: 90260  
Enf Action Date: 08-29-2013  
Enf Action Type: Notice of Violation (Unified Program)  
Enf Action Description: Notice of Violation Issued by the Inspector at the Time of Inspection

Map ID  
Direction  
Distance  
Elevation

MAP FINDINGS

Site

Database(s)

EDR ID Number  
EPA ID Number

**THOMAS HONDA REPAIR (Continued)**

**S123502856**

Enf Action Notes: Not reported  
Enf Action Division: Los Angeles County Fire Department  
Enf Action Program: HW  
Enf Action Source: CERS

Affiliation:

Affiliation Type Desc: CUPA District  
Entity Name: Los Angeles County Fire  
Entity Title: Not reported  
Affiliation Address: 5825 Rickenbacker Road  
Affiliation City: Commerce  
Affiliation State: CA  
Affiliation Country: Not reported  
Affiliation Zip: 90040-3027  
Affiliation Phone: (323) 890-4045

Affiliation Type Desc: Facility Mailing Address  
Entity Name: Mailing Address  
Entity Title: Not reported  
Affiliation Address: 4901 W MARINE AVE  
Affiliation City: LAWNDALE  
Affiliation State: CA  
Affiliation Country: Not reported  
Affiliation Zip: 90260  
Affiliation Phone: Not reported

Affiliation Type Desc: Legal Owner  
Entity Name: Craig Thomas  
Entity Title: Not reported  
Affiliation Address: 4901 W MARINE AV  
Affiliation City: LAWNDALE  
Affiliation State: CA  
Affiliation Country: United States  
Affiliation Zip: 90260  
Affiliation Phone: (310) 533-1547

Affiliation Type Desc: Environmental Contact  
Entity Name: Craig Thomas  
Entity Title: Not reported  
Affiliation Address: 4901 W MARINE AVE  
Affiliation City: LAWNDALE  
Affiliation State: CA  
Affiliation Country: Not reported  
Affiliation Zip: 90260  
Affiliation Phone: Not reported

Affiliation Type Desc: Identification Signer  
Entity Name: CRAIG THOMAS  
Entity Title: OWNER  
Affiliation Address: Not reported  
Affiliation City: Not reported  
Affiliation State: Not reported  
Affiliation Country: Not reported  
Affiliation Zip: Not reported  
Affiliation Phone: Not reported

Affiliation Type Desc: Operator

Map ID  
Direction  
Distance  
Elevation

MAP FINDINGS

Site

Database(s)

EDR ID Number  
EPA ID Number

**THOMAS HONDA REPAIR (Continued)**

**S123502856**

Entity Name: Craig Thomas  
Entity Title: Not reported  
Affiliation Address: Not reported  
Affiliation City: Not reported  
Affiliation State: Not reported  
Affiliation Country: Not reported  
Affiliation Zip: Not reported  
Affiliation Phone: (310) 947-6569

Affiliation Type Desc: Document Preparer  
Entity Name: CRAIG THOMAS 12/22/99  
Entity Title: Not reported  
Affiliation Address: Not reported  
Affiliation City: Not reported  
Affiliation State: Not reported  
Affiliation Country: Not reported  
Affiliation Zip: Not reported  
Affiliation Phone: Not reported

Affiliation Type Desc: Parent Corporation  
Entity Name: THOMAS HONDA REPAIR  
Entity Title: Not reported  
Affiliation Address: Not reported  
Affiliation City: Not reported  
Affiliation State: Not reported  
Affiliation Country: Not reported  
Affiliation Zip: Not reported  
Affiliation Phone: Not reported

**AD203**  
**North**  
**1/8-1/4**  
**0.226 mi.**  
**1191 ft.**

**THOMAS HONDA ACURA**  
**4901 MARINE AVE**  
**LAWNDALE, CA 90260**

**RCRA NonGen / NLR** **1024789983**  
**CAL000075121**

**Site 6 of 6 in cluster AD**

**Relative:**  
**Higher**

RCRA NonGen / NLR:

**Actual:**  
**68 ft.**

Date form received by agency: 1992-03-24 00:00:00.0  
Facility name: THOMAS HONDA ACURA  
Facility address: 4901 MARINE AVE  
LAWNDALE, CA 90260-0000  
EPA ID: CAL000075121  
Contact: CRAIG THOMAS/OWNER  
Contact address: 4901 MARINE AVE  
LAWNDALE, CA 90260  
Contact country: Not reported  
Contact telephone: 310-644-5501  
Contact email: CTHOMAS@DSLEXTREME.COM  
EPA Region: 09  
Classification: Non-Generator  
Description: Handler: Non-Generators do not presently generate hazardous waste

Owner/Operator Summary:

Owner/operator name: CRAIG THOMAS  
Owner/operator address: 4901 MARINE AVE  
LAWNDALE, CA 90260  
Owner/operator country: Not reported

Map ID  
Direction  
Distance  
Elevation

MAP FINDINGS

Site

Database(s)

EDR ID Number  
EPA ID Number

**THOMAS HONDA ACURA (Continued)**

**1024789983**

Owner/operator telephone: 310-644-5501  
Owner/operator email: Not reported  
Owner/operator fax: Not reported  
Owner/operator extension: Not reported  
Legal status: Other  
Owner/Operator Type: Owner  
Owner/Op start date: Not reported  
Owner/Op end date: Not reported

Owner/operator name: CRAIG THOMAS/OWNER  
Owner/operator address: 4901 MARINE AVE  
LAWNDALE, CA 90260

Owner/operator country: Not reported  
Owner/operator telephone: 310-644-5501  
Owner/operator email: Not reported  
Owner/operator fax: Not reported  
Owner/operator extension: Not reported  
Legal status: Other  
Owner/Operator Type: Operator  
Owner/Op start date: Not reported  
Owner/Op end date: Not reported

Handler Activities Summary:

U.S. importer of hazardous waste: No  
Mixed waste (haz. and radioactive): No  
Recycler of hazardous waste: No  
Transporter of hazardous waste: Yes  
Treater, storer or disposer of HW: No  
Underground injection activity: No  
On-site burner exemption: No  
Furnace exemption: No  
Used oil fuel burner: No  
Used oil processor: No  
User oil refiner: No  
Used oil fuel marketer to burner: No  
Used oil Specification marketer: No  
Used oil transfer facility: No  
Used oil transporter: No

Violation Status: No violations found

204  
ENE  
1/8-1/4  
0.226 mi.  
1192 ft.

4640 W 153RD PL  
LAWNDALE, CA 90260

RCRA NonGen / NLR 1025851621  
CAC003031743

Relative:  
Higher  
Actual:  
64 ft.

RCRA NonGen / NLR:  
Date form received by agency: 2019-08-29 00:00:00.0  
Facility name: Not reported  
Facility address: 4640 W 153RD PL  
LAWNDALE, CA 90260  
EPA ID: CAC003031743  
Contact: DONALD NEAL  
Contact address: 4640 W 153RD PL  
LAWNDALE, CA 90260  
Contact country: Not reported  
Contact telephone: 310-676-5131

Map ID  
Direction  
Distance  
Elevation

MAP FINDINGS

Site

Database(s)

EDR ID Number  
EPA ID Number

(Continued)

1025851621

Contact email: ANAB@PWSEI.COM  
EPA Region: 09  
Classification: Non-Generator  
Description: Handler: Non-Generators do not presently generate hazardous waste

Owner/Operator Summary:

Owner/operator name: DONALD NEAL  
Owner/operator address: 4640 W 153RD PL  
LAWNDALE, CA 90260

Owner/operator country: Not reported  
Owner/operator telephone: 310-676-5131  
Owner/operator email: Not reported  
Owner/operator fax: Not reported  
Owner/operator extension: Not reported  
Legal status: Other  
Owner/Operator Type: Owner  
Owner/Op start date: Not reported  
Owner/Op end date: Not reported

Owner/operator name: DONALD NEAL  
Owner/operator address: 4640 W 153RD PL  
LAWNDALE, CA 90260

Owner/operator country: Not reported  
Owner/operator telephone: 310-676-5131  
Owner/operator email: Not reported  
Owner/operator fax: Not reported  
Owner/operator extension: Not reported  
Legal status: Other  
Owner/Operator Type: Operator  
Owner/Op start date: Not reported  
Owner/Op end date: Not reported

Handler Activities Summary:

U.S. importer of hazardous waste: No  
Mixed waste (haz. and radioactive): Not reported  
Recycler of hazardous waste: No  
Transporter of hazardous waste: No  
Treater, storer or disposer of HW: No  
Underground injection activity: No  
On-site burner exemption: No  
Furnace exemption: No  
Used oil fuel burner: No  
Used oil processor: No  
User oil refiner: No  
Used oil fuel marketer to burner: No  
Used oil Specification marketer: No  
Used oil transfer facility: No  
Used oil transporter: No

Violation Status: No violations found

Map ID  
Direction  
Distance  
Elevation

MAP FINDINGS

Site

Database(s)

EDR ID Number  
EPA ID Number

**AF205**  
**South**  
**1/8-1/4**  
**0.226 mi.**  
**1194 ft.**

**REDWOOD ANIMAL HOSP**  
**2702 ARTESIA BLVD**  
**REDONDO BEACH, CA 90278**

**RCRA NonGen / NLR**    **1024806891**  
**CAL000271647**

**Site 1 of 2 in cluster AF**

**Relative:**  
**Higher**

RCRA NonGen / NLR:

**Actual:**  
**120 ft.**

Date form received by agency: 2003-06-12 00:00:00.0  
Facility name: REDWOOD ANIMAL HOSP  
Facility address: 2702 ARTESIA BLVD  
REDONDO BEACH, CA 90278-0000  
EPA ID: CAL000271647  
Contact: KIM REA, OWNER  
Contact address: 2702 ARTESIA BLVD  
REDONDO BEACH, CA 90278  
Contact country: Not reported  
Contact telephone: 310-376-0581  
Contact email: REDWOODHOSPITAL@YAHOO.COM  
EPA Region: 09  
Classification: Non-Generator  
Description: Handler: Non-Generators do not presently generate hazardous waste

Owner/Operator Summary:

Owner/operator name: KIM S REA, DVM, INC  
Owner/operator address: 2702 ARTESIA BLVD  
REDONDO BEACH, CA 90278  
Owner/operator country: Not reported  
Owner/operator telephone: 310-376-0581  
Owner/operator email: Not reported  
Owner/operator fax: Not reported  
Owner/operator extension: Not reported  
Legal status: Other  
Owner/Operator Type: Owner  
Owner/Op start date: Not reported  
Owner/Op end date: Not reported

Owner/operator name: KIM REA, OWNER  
Owner/operator address: 2702 ARTESIA BLVD  
REDONDO BEACH, CA 90278  
Owner/operator country: Not reported  
Owner/operator telephone: 310-376-0581  
Owner/operator email: Not reported  
Owner/operator fax: Not reported  
Owner/operator extension: Not reported  
Legal status: Other  
Owner/Operator Type: Operator  
Owner/Op start date: Not reported  
Owner/Op end date: Not reported

Handler Activities Summary:

U.S. importer of hazardous waste: No  
Mixed waste (haz. and radioactive): No  
Recycler of hazardous waste: No  
Transporter of hazardous waste: Yes  
Treater, storer or disposer of HW: No  
Underground injection activity: No  
On-site burner exemption: No  
Furnace exemption: No



Map ID  
Direction  
Distance  
Elevation

MAP FINDINGS

Site

Database(s)

EDR ID Number  
EPA ID Number

**REDWOOD ANIMAL HOSP (Continued)**

**1024806891**

Used oil fuel burner: No  
Used oil processor: No  
User oil refiner: No  
Used oil fuel marketer to burner: No  
Used oil Specification marketer: No  
Used oil transfer facility: No  
Used oil transporter: No

Violation Status: No violations found

**AG206**  
**South**  
**1/8-1/4**  
**0.228 mi.**  
**1204 ft.**

**2616 VOORHEES AVE**  
**REDONDO BEACH, CA 90278**

**RCRA NonGen / NLR**

**1025857034**  
**CAC003037426**

**Site 1 of 2 in cluster AG**

**Relative:**  
**Higher**

RCRA NonGen / NLR:

**Actual:**  
**110 ft.**

Date form received by agency: 2019-10-07 00:00:00.0  
Facility name: Not reported  
Facility address: 2616 VOORHEES AVE  
REDONDO BEACH, CA 90278  
EPA ID: CAC003037426  
Contact: KAREN CARR  
Contact address: 2616 VOORHEES AVE  
REDONDO BEACH, CA 90278  
Contact country: Not reported  
Contact telephone: 310-594-6694  
Contact email: ANAB@PWSEI.COM  
EPA Region: 09  
Classification: Non-Generator  
Description: Handler: Non-Generators do not presently generate hazardous waste

**Owner/Operator Summary:**

Owner/operator name: KAREN CARR  
Owner/operator address: 2616 VOORHEES AVE  
REDONDO BEACH, CA 90278  
Owner/operator country: Not reported  
Owner/operator telephone: 310-594-6694  
Owner/operator email: Not reported  
Owner/operator fax: Not reported  
Owner/operator extension: Not reported  
Legal status: Other  
Owner/Operator Type: Owner  
Owner/Op start date: Not reported  
Owner/Op end date: Not reported

Owner/operator name: KAREN CARR  
Owner/operator address: 2616 VOORHEES AVE  
REDONDO BEACH, CA 90278  
Owner/operator country: Not reported  
Owner/operator telephone: 310-594-6694  
Owner/operator email: Not reported  
Owner/operator fax: Not reported  
Owner/operator extension: Not reported  
Legal status: Other  
Owner/Operator Type: Operator  
Owner/Op start date: Not reported  
Owner/Op end date: Not reported

Map ID  
 Direction  
 Distance  
 Elevation

MAP FINDINGS

Site

Database(s)

EDR ID Number  
 EPA ID Number

**(Continued)**

**1025857034**

**Handler Activities Summary:**

U.S. importer of hazardous waste: No  
 Mixed waste (haz. and radioactive): Not reported  
 Recycler of hazardous waste: No  
 Transporter of hazardous waste: No  
 Treater, storer or disposer of HW: No  
 Underground injection activity: No  
 On-site burner exemption: No  
 Furnace exemption: No  
 Used oil fuel burner: No  
 Used oil processor: No  
 User oil refiner: No  
 Used oil fuel marketer to burner: No  
 Used oil Specification marketer: No  
 Used oil transfer facility: No  
 Used oil transporter: No

Violation Status: No violations found

**AF207**  
**South**  
**1/8-1/4**  
**0.233 mi.**  
**1232 ft.**

**HENRYS SERVICE CENTER**  
**2700 W ARTESIA BLVD**  
**REDONDO BEACH, CA 90278**  
**Site 2 of 2 in cluster AF**

**CERS HAZ WASTE**  
**HAZNET**  
**HWTS**

**S113796506**  
**N/A**

**Relative:**  
**Higher**  
**Actual:**  
**119 ft.**

**CERS HAZ WASTE:**  
 Name: HENRYS SERVICE CENTER  
 Address: 2700 W ARTESIA BLVD  
 City,State,Zip: REDONDO BEACH, CA 90278  
 Site ID: 122253  
 CERS ID: 10300249  
 CERS Description: Hazardous Waste Generator

**Violations:**

Site ID: 122253  
 Site Name: HENRYS SERVICE CENTER  
 Violation Date: 07-23-2018  
 Citation: 22 CCR 12 66262.34(f) - California Code of Regulations, Title 22, Chapter 12, Section(s) 66262.34(f)  
 Violation Description: Failure to properly label hazardous waste accumulation containers and portable tanks with the following requirements: "Hazardous Waste", name and address of the generator, physical and chemical characteristics of the Hazardous Waste, and starting accumulation date.  
 Violation Notes: Returned to compliance on 07/23/2018. OBSERVATION: 1-55 G DM used oil located in the rear was observed without a hazardous waste label. Owner labeled container on site and is planning on using 35 G DM for used oil to avoid HM handler threshold requiremernt. The HW ccontainer was labeled during the inspection. Abated CORRECTIVE ACTION: Submit a photo to the CUPA demonstrating that the container listed above has been properly labeled.  
 Violation Division: Los Angeles County Fire Department  
 Violation Program: HW  
 Violation Source: CERS

**Evaluation:**

Eval General Type: Compliance Evaluation Inspection  
 Eval Date: 07-23-2018

Map ID  
Direction  
Distance  
Elevation

MAP FINDINGS

Site

Database(s)

EDR ID Number  
EPA ID Number

**HENRYS SERVICE CENTER (Continued)**

**S113796506**

Violations Found: Yes  
Eval Type: Routine done by local agency  
Eval Notes: Mike Vaitanian  
Eval Division: Los Angeles County Fire Department  
Eval Program: HW  
Eval Source: CERS

Eval General Type: Compliance Evaluation Inspection  
Eval Date: 02-25-2014  
Violations Found: No  
Eval Type: Routine done by local agency  
Eval Notes: Not reported  
Eval Division: Los Angeles County Fire Department  
Eval Program: HW  
Eval Source: CERS

**Affiliation:**

Affiliation Type Desc: Legal Owner  
Entity Name: HENRY HASSANI  
Entity Title: Not reported  
Affiliation Address: 2700 ARTESIA BLVD  
Affiliation City: REDONDO BEACH  
Affiliation State: CA  
Affiliation Country: United States  
Affiliation Zip: 90278  
Affiliation Phone: (310) 318-9092

Affiliation Type Desc: CUPA District  
Entity Name: Los Angeles County Fire  
Entity Title: Not reported  
Affiliation Address: 5825 Rickenbacker Road  
Affiliation City: Commerce  
Affiliation State: CA  
Affiliation Country: Not reported  
Affiliation Zip: 90040-3027  
Affiliation Phone: (323) 890-4045

Affiliation Type Desc: Facility Mailing Address  
Entity Name: Mailing Address  
Entity Title: Not reported  
Affiliation Address: 2700 W ARTESIA BLVD  
Affiliation City: REDONDO BEACH  
Affiliation State: CA  
Affiliation Country: Not reported  
Affiliation Zip: 90278  
Affiliation Phone: Not reported

Affiliation Type Desc: Parent Corporation  
Entity Name: HENRYS SERVICE CENTER  
Entity Title: Not reported  
Affiliation Address: Not reported  
Affiliation City: Not reported  
Affiliation State: Not reported  
Affiliation Country: Not reported  
Affiliation Zip: Not reported  
Affiliation Phone: Not reported

Map ID  
Direction  
Distance  
Elevation

MAP FINDINGS

Site

Database(s)

EDR ID Number  
EPA ID Number

**HENRYS SERVICE CENTER (Continued)**

**S113796506**

**HAZNET:**

Name: REDONDO AUTO CARE  
Address: 2700 W ARTESIA BLVD  
Address 2: Not reported  
City,State,Zip: REDONDO BEACH, CA 902780000  
Contact: MIKE SHIRZADE  
Telephone: 3103189092  
Mailing Name: Not reported  
Mailing Address: 2700 ARTESIA BLVD # W  
  
Year: 2012  
Gepaid: CAL000173625  
TSD EPA ID: CAD981427669  
CA Waste Code: 221 - Waste oil and mixed oil  
Disposal Method: H039 - Other Recovery Of Reclamation For Reuse Including Acid  
Regeneration, Organics Recovery Ect  
  
Tons: 0.532

**Additional Info:**

Year: 2012  
Gen EPA ID: CAL000173625  
  
Shipment Date: 20120210  
Creation Date: 4/11/2012 20:30:13  
Receipt Date: 20120214  
Manifest ID: 009635049JJK  
Trans EPA ID: CAL000360685  
Trans Name: MOVEEL FUEL  
Trans 2 EPA ID: Not reported  
Trans 2 Name: Not reported  
TSD EPA ID: CAD981427669  
Trans Name: AMERICAN OIL COMPANY  
TSD EPA ID: Not reported  
TSD EPA Name: Not reported  
CA Waste Code: 221 - Waste oil and mixed oil  
RCRA Code: Not reported  
Disposal Method: H039 - Other Recovery Of Reclamation For Reuse Including Acid  
Regeneration, Organics Recovery Ect  
  
Quantity Tons: 0.532  
Waste Quantity: 140  
Quantity Unit: G  
Additional Code 1: Not reported  
Additional Code 2: Not reported  
Additional Code 3: Not reported  
Additional Code 4: Not reported  
Additional Code 5: Not reported

**HWTS:**

Name: REDONDO AUTO CARE  
Address: 2700 W ARTESIA BLVD  
Address 2: Not reported  
City,State,Zip: REDONDO BEACH, CA 902780000  
EPA ID: CAL000173625  
Inactive Date: 06/30/1998  
Create Date: 06/05/1995

Map ID  
Direction  
Distance  
Elevation

MAP FINDINGS

Site

Database(s)

EDR ID Number  
EPA ID Number

**HENRYS SERVICE CENTER (Continued)**

**S113796506**

Last Act Date: 10/18/2013  
Mailing Name: Not reported  
Mailing Address: 2700 ARTESIA BLVD # W  
Mailing Address 2: Not reported  
Mailing City,State,Zip: REDONDO BEACH, CA 902783302  
Owner Name: MIKE SHIRZADE  
Owner Address: --  
Owner Address 2: Not reported  
Owner City,State,Zip: --, 99 --  
Contact Name: MIKE SHIRZADE  
Contact Address: INACT PER 98VQ FINAL NOTICE  
Contact Address 2: - BATCH 4/27  
City,State,Zip: --, 99 --

**AE208  
WNW  
1/8-1/4  
0.237 mi.  
1252 ft.**

**EL NIDO SUBSTATION  
5325 COMPTON  
LAWNDALE, CA 90261**

**HIST UST U001563407  
N/A**

**Site 2 of 2 in cluster AE**

**Relative:  
Higher  
Actual:  
70 ft.**

HIST UST:  
Name: EL NIDO SUBSTATION  
Address: 5325 COMPTON  
City,State,Zip: LAWNDALE, CA 90261  
File Number: 0002872C  
URL: <http://geotracker.waterboards.ca.gov/ustpdfs/pdf/0002872C.pdf>  
Region: STATE  
Facility ID: 00000022228  
Facility Type: Other  
Other Type: ELECTRIC UTILITY  
Contact Name: D QUAID  
Telephone: 8185721801  
Owner Name: SOUTHERN CALIFORNIA EDISON CO.  
Owner Address: 2244 WALNUT GROVE AVENUE  
Owner City,St,Zip: ROSEMEAD, CA 91770  
Total Tanks: 0001  
  
Tank Num: 001  
Container Num: 289  
Year Installed: 1981  
Tank Capacity: 00001000  
Tank Used for: PRODUCT  
Type of Fuel: UNLEADED  
Container Construction Thickness: Not reported  
Leak Detection: Stock Inventor

Click here for Geo Tracker PDF:

Map ID  
Direction  
Distance  
Elevation

MAP FINDINGS

Site

Database(s)

EDR ID Number  
EPA ID Number

AH209  
NNE  
1/8-1/4  
0.243 mi.  
1284 ft.

NICK'S AUTOMOTIVE SERVICE  
15210 INGLEWOOD AVE  
LAWNDALE, CA 90260

CERS HAZ WASTE  
LOS ANGELES CO. HMS  
CERS

S106026435  
N/A

Site 1 of 2 in cluster AH

Relative:  
Higher

CERS HAZ WASTE:

Actual:  
64 ft.

Name: ASTROMOTIVE  
Address: 15210 INGLEWOOD AVE  
City,State,Zip: LAWNDALE, CA 90260  
Site ID: 7185  
CERS ID: 10273420  
CERS Description: Hazardous Waste Generator

LOS ANGELES CO. HMS:

Name: NICK'S AUTOMOTIVE SERVICE  
Address: 15210 INGLEWOOD AVE  
City,State,Zip: LAWNDALE, CA 90260  
Region: LA  
Permit Category: Not reported  
Facility Id: 024874-034249  
Facility Type: Not reported  
Facility Status: OPEN  
Area: 2W  
Permit Number: Not reported  
Permit Status: Not reported

CERS:

Name: ASTROMOTIVE  
Address: 15210 INGLEWOOD AVE  
City,State,Zip: LAWNDALE, CA 90260  
Site ID: 7185  
CERS ID: 10273420  
CERS Description: Chemical Storage Facilities

Violations:

Site ID: 7185  
Site Name: ASTROMOTIVE  
Violation Date: 06-28-2016  
Citation: 22 CCR 12 66262.40(a) - California Code of Regulations, Title 22, Chapter 12, Section(s) 66262.40(a)  
Violation Description: Failure to keep a copy of each properly signed manifest for at least three years from the date the waste was accepted by the initial transporter. The manifest signed at the time the waste was accepted for transport shall be kept until receiving a signed copy from the designated facility which received the waste.  
Violation Notes: Returned to compliance on 07/19/2016. OBSERVATION: Copies of hazardous waste disposal records were not found on site. Hazardous waste generators shall retain copies of all manifests signed off by the disposal facility and all receipts used in a consolidated manifesting procedure on site for three years and have them readily available for review. CORRECTIVE ACTION: Immediately locate a copy of all manifests and receipts for the last three years, maintain them on site, and submit copies to the CUPA within 30 days.  
Violation Division: Los Angeles County Fire Department  
Violation Program: HW  
Violation Source: CERS

Site ID: 7185

Map ID  
Direction  
Distance  
Elevation

MAP FINDINGS

Site

Database(s)

EDR ID Number  
EPA ID Number

**NICK'S AUTOMOTIVE SERVICE (Continued)**

**S106026435**

Site Name: ASTROMOTIVE  
Violation Date: 06-28-2016  
Citation: 19 CCR 6.95 25508(a)(1) - California Code of Regulations, Title 19, Chapter 6.95, Section(s) 25508(a)(1)  
Violation Description: Failure to complete and electronically submit the Business Activities Page and/or Business Owner Operator Identification Page.  
Violation Notes: Returned to compliance on 12/31/2016. OBSERVATION: The Business Activities page submitted on 4/11/16 is missing the correct EPA ID Number (CAL000326905). CORRECTIVE ACTION: Complete the Business Activities page, including the correct EPA ID Number, and submit electronically in the California Environmental Reporting System (CERS).  
Violation Division: Los Angeles County Fire Department  
Violation Program: HMRRP  
Violation Source: CERS

Evaluation:

Eval General Type: Compliance Evaluation Inspection  
Eval Date: 06-28-2016  
Violations Found: Yes  
Eval Type: Routine done by local agency  
Eval Notes: Mitch Maciel  
Eval Division: Los Angeles County Fire Department  
Eval Program: HW  
Eval Source: CERS

Eval General Type: Other/Unknown  
Eval Date: 01-04-2017  
Violations Found: No  
Eval Type: Other, not routine, done by local agency  
Eval Notes: NOV follow-up  
Eval Division: Los Angeles County Fire Department  
Eval Program: HMRRP  
Eval Source: CERS

Eval General Type: Other/Unknown  
Eval Date: 07-19-2016  
Violations Found: No  
Eval Type: Other, not routine, done by local agency  
Eval Notes: Amado Maciel  
Eval Division: Los Angeles County Fire Department  
Eval Program: HMRRP  
Eval Source: CERS

Eval General Type: Compliance Evaluation Inspection  
Eval Date: 06-28-2016  
Violations Found: Yes  
Eval Type: Routine done by local agency  
Eval Notes: Mitch Maciel  
Eval Division: Los Angeles County Fire Department  
Eval Program: HMRRP  
Eval Source: CERS

Eval General Type: Other/Unknown  
Eval Date: 07-19-2016  
Violations Found: No  
Eval Type: Other, not routine, done by local agency



Map ID  
Direction  
Distance  
Elevation

MAP FINDINGS

Site

Database(s)

EDR ID Number  
EPA ID Number

**NICK'S AUTOMOTIVE SERVICE (Continued)**

**S106026435**

Eval Notes: Amado Maciel  
Eval Division: Los Angeles County Fire Department  
Eval Program: HW  
Eval Source: CERS  
  
Eval General Type: Other/Unknown  
Eval Date: 11-21-2017  
Violations Found: No  
Eval Type: Other, not routine, done by local agency  
Eval Notes: Violation abated.  
Eval Division: Los Angeles County Fire Department  
Eval Program: HMRRP  
Eval Source: CERS

Coordinates:  
Site ID: 7185  
Facility Name: ASTROMOTIVE  
Env Int Type Code: HWG  
Program ID: 10273420  
Coord Name: Not reported  
Ref Point Type Desc: Center of a facility or station.  
Latitude: 33.893410  
Longitude: -118.361270

Affiliation:  
Affiliation Type Desc: Document Preparer  
Entity Name: Amado Maciel  
Entity Title: Not reported  
Affiliation Address: Not reported  
Affiliation City: Not reported  
Affiliation State: Not reported  
Affiliation Country: Not reported  
Affiliation Zip: Not reported  
Affiliation Phone: Not reported

Affiliation Type Desc: Identification Signer  
Entity Name: AMADO MACIEL  
Entity Title: PRESIDENT  
Affiliation Address: Not reported  
Affiliation City: Not reported  
Affiliation State: Not reported  
Affiliation Country: Not reported  
Affiliation Zip: Not reported  
Affiliation Phone: Not reported

Affiliation Type Desc: Property Owner  
Entity Name: Amado Maciel  
Entity Title: Not reported  
Affiliation Address: P.O. Box 872  
Affiliation City: Lawndale  
Affiliation State: CA  
Affiliation Country: United States  
Affiliation Zip: 90260  
Affiliation Phone: (310) 973-5019

Affiliation Type Desc: CUPA District

Map ID  
Direction  
Distance  
Elevation

MAP FINDINGS

Site

Database(s)

EDR ID Number  
EPA ID Number

**NICK'S AUTOMOTIVE SERVICE (Continued)**

**S106026435**

Entity Name: Los Angeles County Fire  
Entity Title: Not reported  
Affiliation Address: 5825 Rickenbacker Road  
Affiliation City: Commerce  
Affiliation State: CA  
Affiliation Country: Not reported  
Affiliation Zip: 90040-3027  
Affiliation Phone: (323) 890-4045

Affiliation Type Desc: Environmental Contact  
Entity Name: AMADO MACIEL  
Entity Title: Not reported  
Affiliation Address: 15210 INGLEWOOD AVE  
Affiliation City: LAWNSDALE  
Affiliation State: CA  
Affiliation Country: Not reported  
Affiliation Zip: 90260  
Affiliation Phone: Not reported

Affiliation Type Desc: Operator  
Entity Name: AMADO MACIEL  
Entity Title: Not reported  
Affiliation Address: Not reported  
Affiliation City: Not reported  
Affiliation State: Not reported  
Affiliation Country: Not reported  
Affiliation Zip: Not reported  
Affiliation Phone: (310) 973-5019

Affiliation Type Desc: Facility Mailing Address  
Entity Name: Mailing Address  
Entity Title: Not reported  
Affiliation Address: 15210 INGLEWOOD AVE  
Affiliation City: LAWNSDALE  
Affiliation State: CA  
Affiliation Country: Not reported  
Affiliation Zip: 90260  
Affiliation Phone: Not reported

Affiliation Type Desc: Legal Owner  
Entity Name: LORD & COMPANY INC  
Entity Title: Not reported  
Affiliation Address: 15210 INGLEWOOD AVE  
Affiliation City: LAWNSDALE  
Affiliation State: CA  
Affiliation Country: United States  
Affiliation Zip: 90260  
Affiliation Phone: (310) 973-5019

Affiliation Type Desc: Parent Corporation  
Entity Name: ASTROMOTIVE  
Entity Title: Not reported  
Affiliation Address: Not reported  
Affiliation City: Not reported  
Affiliation State: Not reported  
Affiliation Country: Not reported  
Affiliation Zip: Not reported

Map ID  
Direction  
Distance  
Elevation

MAP FINDINGS

Site

Database(s)

EDR ID Number  
EPA ID Number

**NICK'S AUTOMOTIVE SERVICE (Continued)**

**S106026435**

Affiliation Phone: Not reported

**AH210**  
**NNE**  
**1/8-1/4**  
**0.243 mi.**  
**1284 ft.**

**LORD & COMPANY INC DBA ASTROMOTIVE**  
**15210 INGLEWOOD AVE**  
**LAWNDALE, CA 90260**  
**Site 2 of 2 in cluster AH**

**RCRA NonGen / NLR** **1024818769**  
**CAL000326905**

**Relative:**  
**Higher**

RCRA NonGen / NLR:

**Actual:**  
**64 ft.**

Date form received by agency: 2007-11-20 00:00:00.0  
Facility name: LORD & COMPANY INC DBA ASTROMOTIVE  
Facility address: 15210 INGLEWOOD AVE  
LAWNDALE, CA 90260-1912  
EPA ID: CAL000326905  
Contact: AMADO MACIEL  
Contact address: 15210 INGLEWOOD AVE  
LAWNDALE, CA 90260  
Contact country: Not reported  
Contact telephone: 310-404-7208  
Contact email: MACIEL@SOCAL.RR.COM  
EPA Region: 09  
Classification: Non-Generator  
Description: Handler: Non-Generators do not presently generate hazardous waste

Owner/Operator Summary:

Owner/operator name: AMADO MACIEL  
Owner/operator address: 15210 INGLEWOOD AVE  
LAWNDALE, CA 90260  
Owner/operator country: Not reported  
Owner/operator telephone: 310-404-7208  
Owner/operator email: Not reported  
Owner/operator fax: Not reported  
Owner/operator extension: Not reported  
Legal status: Other  
Owner/Operator Type: Operator  
Owner/Op start date: Not reported  
Owner/Op end date: Not reported

Owner/operator name: LORD & COMPANY INC  
Owner/operator address: 15210 INGLEWOOD AVE  
LAWNDALE, CA 90260  
Owner/operator country: Not reported  
Owner/operator telephone: 310-973-5019  
Owner/operator email: Not reported  
Owner/operator fax: Not reported  
Owner/operator extension: Not reported  
Legal status: Other  
Owner/Operator Type: Owner  
Owner/Op start date: Not reported  
Owner/Op end date: Not reported

Handler Activities Summary:

U.S. importer of hazardous waste: No  
Mixed waste (haz. and radioactive): No  
Recycler of hazardous waste: No  
Transporter of hazardous waste: Yes

Map ID  
Direction  
Distance  
Elevation

MAP FINDINGS

Site

Database(s)

EDR ID Number  
EPA ID Number

**LORD & COMPANY INC DBA ASTROMOTIVE (Continued)**

**1024818769**

Treater, storer or disposer of HW: No  
Underground injection activity: No  
On-site burner exemption: No  
Furnace exemption: No  
Used oil fuel burner: No  
Used oil processor: No  
Used oil refiner: No  
Used oil fuel marketer to burner: No  
Used oil Specification marketer: No  
Used oil transfer facility: No  
Used oil transporter: No

Violation Status: No violations found

211  
ESE  
1/8-1/4  
0.246 mi.  
1297 ft.

**ANTHONY'S READY MIX & BUILDING  
4500 MANHATTAN BEACH BLVD  
LAWNDALE, CA 90260**

**AST A100417173  
N/A**

**Relative:  
Higher  
Actual:  
67 ft.**

AST:  
Name: ANTHONY'S READY MIX & BUILDING  
Address: 4500 MANHATTAN BEACH BLVD  
City/Zip: LAWNDALE,90260  
Certified Unified Program Agencies: Not reported  
Owner: ANTHONY'S READY MIX & BUILDING SUPPLIES CORP  
Total Gallons: Not reported  
CERSID: 10272247  
Facility ID: LACoFA0042884  
Business Name: ANTHONY'S READY MIX & BUILDING  
Phone: (310) 542-8585  
Fax: (310)542-5611  
Mailing Address: 4500 MANHATTAN BEACH BLVD  
Mailing Address City: LAWNDALE  
Mailing Address State: CA  
Mailing Address Zip Code: 90260  
Operator Name: ANTHONY K. PAGNINI  
Operator Phone: (310)542-9400  
Owner Phone: (310) 542-9400  
Owner Mail Address: 4500 MANHATTAN BEACH BLVD  
Owner State: CA  
Owner Zip Code: 90260  
Owner Country: United States  
Property Owner Name: Not reported  
Property Owner Phone: Not reported  
Property Owner Mailing Address: Not reported  
Property Owner City: Not reported  
Property Owner Stat : Not reported  
Property Owner Zip Code: Not reported  
Property Owner Country: Not reported  
EPAID: cal000251893

Map ID  
Direction  
Distance  
Elevation

MAP FINDINGS

Site

Database(s)

EDR ID Number  
EPA ID Number

AG212  
South  
1/8-1/4  
0.247 mi.  
1306 ft.

**JASON TEAHAN**  
**2613 RUHLAND AVE**  
**REDONDO BEACH, CA 90278**

RCRA NonGen / NLR  
1024772821  
CAC002992738

Site 2 of 2 in cluster AG

Relative:  
Higher

RCRA NonGen / NLR:

Actual:  
128 ft.

Date form received by agency: 2018-12-12 00:00:00.0  
Facility name: JASON TEAHAN  
Facility address: 2613 RUHLAND AVE  
REDONDO BEACH, CA 90278  
EPA ID: CAC002992738  
Contact: JASON TEAHAN  
Contact address: 2613 RUHLAND AVE  
REDONDO BEACH, CA 90278  
Contact country: Not reported  
Contact telephone: 310-980-9293  
Contact email: MANIFEST.SIRRIIS@GMAIL.COM  
EPA Region: 09  
Classification: Non-Generator  
Description: Handler: Non-Generators do not presently generate hazardous waste

Owner/Operator Summary:

Owner/operator name: JASON TEAHAN  
Owner/operator address: 2613 RUHLAND AVE  
REDONDO BEACH, CA 90278  
Owner/operator country: Not reported  
Owner/operator telephone: 310-980-9293  
Owner/operator email: Not reported  
Owner/operator fax: Not reported  
Owner/operator extension: Not reported  
Legal status: Other  
Owner/Operator Type: Owner  
Owner/Op start date: Not reported  
Owner/Op end date: Not reported

Owner/operator name: JASON TEAHAN  
Owner/operator address: 2613 RUHLAND AVE  
REDONDO BEACH, CA 90278  
Owner/operator country: Not reported  
Owner/operator telephone: 310-980-9293  
Owner/operator email: Not reported  
Owner/operator fax: Not reported  
Owner/operator extension: Not reported  
Legal status: Other  
Owner/Operator Type: Operator  
Owner/Op start date: Not reported  
Owner/Op end date: Not reported

Handler Activities Summary:

U.S. importer of hazardous waste: No  
Mixed waste (haz. and radioactive): No  
Recycler of hazardous waste: No  
Transporter of hazardous waste: No  
Treater, storer or disposer of HW: No  
Underground injection activity: No  
On-site burner exemption: No  
Furnace exemption: No

Map ID  
Direction  
Distance  
Elevation

MAP FINDINGS

Site

Database(s)

EDR ID Number  
EPA ID Number

**JASON TEAHAN (Continued)**

1024772821

Used oil fuel burner: No  
Used oil processor: No  
User oil refiner: No  
Used oil fuel marketer to burner: No  
Used oil Specification marketer: No  
Used oil transfer facility: No  
Used oil transporter: No

Violation Status: No violations found

**AI213** **ARCO #09649/FORMER THRIFT**  
**NNE** **2730 MARINE**  
**1/4-1/2** **REDONDO BEACH, CA 90278**  
**0.257 mi.**  
**1357 ft.** **Site 1 of 2 in cluster AI**

**HIST CORTESE** **S103950737**  
**N/A**

**Relative:** HIST CORTESE:  
**Higher** edr\_fname: ARCO #09649/FORMER THRIFT  
edr\_fadd1: 2730 MARINE  
**Actual:** City,State,Zip: REDONDO BEACH, CA 90278  
**66 ft.** Region: CORTESE  
Facility County Code: 19  
Reg By: LTNKA  
Reg Id: I-10948

**AI214** **ARCO #09649/FORMER THRIFTY#255**  
**NNE** **2730 MARINE AVE W**  
**1/4-1/2** **REDONDO BEACH, CA 90278**  
**0.257 mi.**  
**1357 ft.** **Site 2 of 2 in cluster AI**

**LUST** **S103437955**  
**CERS** **N/A**

**Relative:** LUST:  
**Higher** Name: ARCO #09649/FORMER THRIFTY#255  
**Actual:** Address: 2730 MARINE AVE W  
**66 ft.** City,State,Zip: REDONDO BEACH, CA 90278  
Lead Agency: LOS ANGELES RWQCB (REGION 4)  
Case Type: LUST Cleanup Site  
Geo Track: [http://geotracker.waterboards.ca.gov/profile\\_report.asp?global\\_id=T0603703690](http://geotracker.waterboards.ca.gov/profile_report.asp?global_id=T0603703690)  
Global Id: T0603703690  
Latitude: 33.8946235  
Longitude: -118.3651261  
Status: Completed - Case Closed  
Status Date: 07/29/2014  
Case Worker: AT  
RB Case Number: I-10948  
Local Agency: LOS ANGELES COUNTY  
File Location: Regional Board  
Local Case Number: Not reported  
Potential Media Affect: Aquifer used for drinking water supply  
Potential Contaminants of Concern: Gasoline  
Site History: Not reported

LUST:  
Global Id: T0603703690  
Contact Type: Regional Board Caseworker  
Contact Name: ARMAN TOUMARI  
Organization Name: LOS ANGELES RWQCB (REGION 4)  
Address: 320 WEST 4TH STREET, SUITE 200

Map ID  
Direction  
Distance  
Elevation

MAP FINDINGS

Site

Database(s)

EDR ID Number  
EPA ID Number

**ARCO #09649/FORMER THRIFTY#255 (Continued)**

**S103437955**

City: LOS ANGELES  
Email: atoumari@waterboards.ca.gov  
Phone Number: 2135766708

Global Id: T0603703690  
Contact Type: Local Agency Caseworker  
Contact Name: JOHN AWUJO  
Organization Name: LOS ANGELES COUNTY  
Address: 900 S FREMONT AVE  
City: ALHAMBRA  
Email: jawujo@dpw.lacounty.gov  
Phone Number: 6264583507

LUST:

Global Id: T0603703690  
Action Type: RESPONSE  
Date: 10/15/2006  
Action: Monitoring Report - Quarterly

Global Id: T0603703690  
Action Type: RESPONSE  
Date: 10/15/2006  
Action: Conceptual Site Model

Global Id: T0603703690  
Action Type: RESPONSE  
Date: 07/15/2006  
Action: Monitoring Report - Quarterly

Global Id: T0603703690  
Action Type: RESPONSE  
Date: 04/15/2007  
Action: Monitoring Report - Quarterly

Global Id: T0603703690  
Action Type: RESPONSE  
Date: 04/15/2007  
Action: Conceptual Site Model

Global Id: T0603703690  
Action Type: RESPONSE  
Date: 04/15/2008  
Action: Monitoring Report - Quarterly

Global Id: T0603703690  
Action Type: RESPONSE  
Date: 04/15/2008  
Action: Conceptual Site Model

Global Id: T0603703690  
Action Type: RESPONSE  
Date: 07/15/2013  
Action: Conceptual Site Model

Global Id: T0603703690  
Action Type: RESPONSE  
Date: 01/15/2009



Map ID  
Direction  
Distance  
Elevation

MAP FINDINGS

Site

Database(s)

EDR ID Number  
EPA ID Number

**ARCO #09649/FORMER THRIFTY#255 (Continued)**

**S103437955**

Action: Conceptual Site Model

Global Id: T0603703690  
Action Type: RESPONSE  
Date: 01/15/2009  
Action: Monitoring Report - Quarterly

Global Id: T0603703690  
Action Type: RESPONSE  
Date: 07/15/2007  
Action: Monitoring Report - Quarterly

Global Id: T0603703690  
Action Type: RESPONSE  
Date: 07/15/2007  
Action: Conceptual Site Model

Global Id: T0603703690  
Action Type: RESPONSE  
Date: 01/15/2014  
Action: Conceptual Site Model

Global Id: T0603703690  
Action Type: RESPONSE  
Date: 04/15/2009  
Action: Request for Closure

Global Id: T0603703690  
Action Type: RESPONSE  
Date: 07/15/2008  
Action: Conceptual Site Model

Global Id: T0603703690  
Action Type: RESPONSE  
Date: 10/15/2008  
Action: Monitoring Report - Quarterly

Global Id: T0603703690  
Action Type: RESPONSE  
Date: 01/15/2008  
Action: Monitoring Report - Quarterly

Global Id: T0603703690  
Action Type: RESPONSE  
Date: 01/15/2008  
Action: Conceptual Site Model

Global Id: T0603703690  
Action Type: RESPONSE  
Date: 10/15/2002  
Action: Monitoring Report - Quarterly

Global Id: T0603703690  
Action Type: RESPONSE  
Date: 07/15/2013  
Action: Sensitive Receptor Survey Report

Map ID  
Direction  
Distance  
Elevation

MAP FINDINGS

Site

Database(s)

EDR ID Number  
EPA ID Number

**ARCO #09649/FORMER THRIFTY#255 (Continued)**

**S103437955**

Global Id: T0603703690  
Action Type: ENFORCEMENT  
Date: 01/14/2002  
Action: 13267 Requirement

Global Id: T0603703690  
Action Type: ENFORCEMENT  
Date: 06/15/2009  
Action: Staff Letter

Global Id: T0603703690  
Action Type: ENFORCEMENT  
Date: 07/18/2014  
Action: Closure/No Further Action Letter

Global Id: T0603703690  
Action Type: ENFORCEMENT  
Date: 03/04/2014  
Action: Notification - Preclosure

Global Id: T0603703690  
Action Type: RESPONSE  
Date: 10/15/2008  
Action: Conceptual Site Model

Global Id: T0603703690  
Action Type: RESPONSE  
Date: 07/15/2009  
Action: Monitoring Report - Semi-Annually

Global Id: T0603703690  
Action Type: RESPONSE  
Date: 07/15/2009  
Action: Remedial Progress Report

Global Id: T0603703690  
Action Type: RESPONSE  
Date: 07/15/2008  
Action: Monitoring Report - Quarterly

Global Id: T0603703690  
Action Type: RESPONSE  
Date: 10/15/2007  
Action: Conceptual Site Model

Global Id: T0603703690  
Action Type: RESPONSE  
Date: 01/15/2010  
Action: Remedial Progress Report

Global Id: T0603703690  
Action Type: RESPONSE  
Date: 01/15/2010  
Action: Monitoring Report - Semi-Annually

Global Id: T0603703690  
Action Type: ENFORCEMENT

Map ID  
Direction  
Distance  
Elevation

MAP FINDINGS

Site

Database(s)

EDR ID Number  
EPA ID Number

**ARCO #09649/FORMER THRIFTY#255 (Continued)**

**S103437955**

Date: 10/25/2010  
Action: Clean Up Fund - Case Closure Review Summary Report (RSR)

Global Id: T0603703690  
Action Type: RESPONSE  
Date: 04/15/2002  
Action: Monitoring Report - Quarterly

Global Id: T0603703690  
Action Type: RESPONSE  
Date: 04/15/2002  
Action: Soil and Water Investigation Report

Global Id: T0603703690  
Action Type: RESPONSE  
Date: 05/29/2002  
Action: Other Report / Document

Global Id: T0603703690  
Action Type: RESPONSE  
Date: 07/15/2004  
Action: Monitoring Report - Quarterly

Global Id: T0603703690  
Action Type: RESPONSE  
Date: 10/15/2002  
Action: Soil and Water Investigation Report

Global Id: T0603703690  
Action Type: RESPONSE  
Date: 10/15/2002  
Action: CAP/RAP - Final Remediation / Design Plan

Global Id: T0603703690  
Action Type: RESPONSE  
Date: 01/15/2011  
Action: Conceptual Site Model

Global Id: T0603703690  
Action Type: RESPONSE  
Date: 07/15/2010  
Action: Remedial Progress Report

Global Id: T0603703690  
Action Type: RESPONSE  
Date: 07/15/2010  
Action: Monitoring Report - Semi-Annually

Global Id: T0603703690  
Action Type: Other  
Date: 10/20/1986  
Action: Leak Discovery

Global Id: T0603703690  
Action Type: RESPONSE  
Date: 04/15/2003  
Action: Monitoring Report - Quarterly

Map ID  
Direction  
Distance  
Elevation

MAP FINDINGS

Site

Database(s)

EDR ID Number  
EPA ID Number

**ARCO #09649/FORMER THRIFTY#255 (Continued)**

**S103437955**

Global Id: T0603703690  
Action Type: RESPONSE  
Date: 04/15/2003  
Action: Soil and Water Investigation Report

Global Id: T0603703690  
Action Type: RESPONSE  
Date: 01/15/2003  
Action: Soil and Water Investigation Report

Global Id: T0603703690  
Action Type: RESPONSE  
Date: 01/15/2003  
Action: Monitoring Report - Quarterly

Global Id: T0603703690  
Action Type: RESPONSE  
Date: 07/15/2004  
Action: Soil and Water Investigation Report

Global Id: T0603703690  
Action Type: ENFORCEMENT  
Date: 06/15/2005  
Action: Staff Letter

Global Id: T0603703690  
Action Type: ENFORCEMENT  
Date: 03/14/2006  
Action: Staff Letter

Global Id: T0603703690  
Action Type: ENFORCEMENT  
Date: 03/22/2011  
Action: Staff Letter

Global Id: T0603703690  
Action Type: RESPONSE  
Date: 07/15/2002  
Action: Monitoring Report - Quarterly

Global Id: T0603703690  
Action Type: RESPONSE  
Date: 01/15/2004  
Action: Monitoring Report - Quarterly

Global Id: T0603703690  
Action Type: RESPONSE  
Date: 01/15/2004  
Action: Soil and Water Investigation Report

Global Id: T0603703690  
Action Type: RESPONSE  
Date: 10/15/2003  
Action: Monitoring Report - Quarterly

Global Id: T0603703690  
Action Type: RESPONSE

Map ID  
Direction  
Distance  
Elevation

MAP FINDINGS

Site

Database(s)

EDR ID Number  
EPA ID Number

**ARCO #09649/FORMER THRIFTY#255 (Continued)**

**S103437955**

Date: 04/15/2005  
Action: Soil and Water Investigation Report

Global Id: T0603703690  
Action Type: RESPONSE  
Date: 10/15/2003  
Action: Soil and Water Investigation Report

Global Id: T0603703690  
Action Type: RESPONSE  
Date: 01/15/2005  
Action: Soil and Water Investigation Report

Global Id: T0603703690  
Action Type: RESPONSE  
Date: 01/15/2011  
Action: Remedial Progress Report

Global Id: T0603703690  
Action Type: RESPONSE  
Date: 01/15/2011  
Action: Monitoring Report - Semi-Annually

Global Id: T0603703690  
Action Type: RESPONSE  
Date: 07/15/2011  
Action: Well Installation Report

Global Id: T0603703690  
Action Type: RESPONSE  
Date: 07/15/2011  
Action: Monitoring Report - Semi-Annually

Global Id: T0603703690  
Action Type: RESPONSE  
Date: 04/15/2004  
Action: Soil and Water Investigation Report

Global Id: T0603703690  
Action Type: RESPONSE  
Date: 04/15/2004  
Action: Monitoring Report - Quarterly

Global Id: T0603703690  
Action Type: RESPONSE  
Date: 10/15/2004  
Action: Monitoring Report - Quarterly

Global Id: T0603703690  
Action Type: RESPONSE  
Date: 10/15/2004  
Action: Soil and Water Investigation Report

Global Id: T0603703690  
Action Type: RESPONSE  
Date: 07/18/2007  
Action: Sensitive Receptor Survey Report

Map ID  
Direction  
Distance  
Elevation

MAP FINDINGS

Site

Database(s)

EDR ID Number  
EPA ID Number

**ARCO #09649/FORMER THRIFTY#255 (Continued)**

**S103437955**

Global Id: T0603703690  
Action Type: RESPONSE  
Date: 10/15/2005  
Action: Interim Remedial Action Plan

Global Id: T0603703690  
Action Type: RESPONSE  
Date: 01/15/2005  
Action: Monitoring Report - Quarterly

Global Id: T0603703690  
Action Type: RESPONSE  
Date: 04/15/2005  
Action: Monitoring Report - Quarterly

Global Id: T0603703690  
Action Type: RESPONSE  
Date: 07/15/2011  
Action: Remedial Progress Report

Global Id: T0603703690  
Action Type: RESPONSE  
Date: 07/15/2011  
Action: Sensitive Receptor Survey Report

Global Id: T0603703690  
Action Type: RESPONSE  
Date: 07/08/2013  
Action: Request for Closure - Regulator Responded

Global Id: T0603703690  
Action Type: REMEDIATION  
Date: 05/01/1992  
Action: Free Product Removal

Global Id: T0603703690  
Action Type: REMEDIATION  
Date: 02/01/1998  
Action: Excavation

Global Id: T0603703690  
Action Type: REMEDIATION  
Date: 01/01/2009  
Action: Pump & Treat (P&T) Groundwater

Global Id: T0603703690  
Action Type: REMEDIATION  
Date: 01/01/2009  
Action: Soil Vapor Extraction (SVE)

Global Id: T0603703690  
Action Type: RESPONSE  
Date: 01/15/2006  
Action: Monitoring Report - Quarterly

Global Id: T0603703690  
Action Type: RESPONSE

Map ID  
Direction  
Distance  
Elevation

MAP FINDINGS

Site

Database(s)

EDR ID Number  
EPA ID Number

**ARCO #09649/FORMER THRIFTY#255 (Continued)**

**S103437955**

Date: 01/15/2006  
Action: Conceptual Site Model

Global Id: T0603703690  
Action Type: RESPONSE  
Date: 10/15/2005  
Action: CAP/RAP - Feasibility Study Report

Global Id: T0603703690  
Action Type: RESPONSE  
Date: 10/15/2005  
Action: Well Installation Report

Global Id: T0603703690  
Action Type: RESPONSE  
Date: 07/15/2005  
Action: Monitoring Report - Quarterly

Global Id: T0603703690  
Action Type: RESPONSE  
Date: 07/15/2005  
Action: Soil and Water Investigation Report

Global Id: T0603703690  
Action Type: RESPONSE  
Date: 07/15/2005  
Action: Soil and Water Investigation Report

Global Id: T0603703690  
Action Type: RESPONSE  
Date: 01/15/2007  
Action: Monitoring Report - Quarterly

Global Id: T0603703690  
Action Type: RESPONSE  
Date: 07/15/2012  
Action: Sensitive Receptor Survey Report

Global Id: T0603703690  
Action Type: Other  
Date: 10/29/1986  
Action: Leak Reported

Global Id: T0603703690  
Action Type: RESPONSE  
Date: 10/15/2007  
Action: Monitoring Report - Quarterly

Global Id: T0603703690  
Action Type: RESPONSE  
Date: 01/15/2007  
Action: Conceptual Site Model

Global Id: T0603703690  
Action Type: RESPONSE  
Date: 07/15/2006  
Action: Sensitive Receptor Survey Report



Map ID  
Direction  
Distance  
Elevation

MAP FINDINGS

Site

Database(s)

EDR ID Number  
EPA ID Number

**ARCO #09649/FORMER THRIFTY#255 (Continued)**

**S103437955**

Global Id: T0603703690  
Action Type: RESPONSE  
Date: 07/15/2006  
Action: CAP/RAP - Final Remediation / Design Plan

Global Id: T0603703690  
Action Type: RESPONSE  
Date: 04/15/2006  
Action: Monitoring Report - Quarterly

Global Id: T0603703690  
Action Type: RESPONSE  
Date: 04/15/2006  
Action: Conceptual Site Model

Global Id: T0603703690  
Action Type: RESPONSE  
Date: 07/15/2012  
Action: Monitoring Report - Semi-Annually

Global Id: T0603703690  
Action Type: RESPONSE  
Date: 07/15/2012  
Action: Conceptual Site Model

Global Id: T0603703690  
Action Type: RESPONSE  
Date: 01/15/2013  
Action: Conceptual Site Model

Global Id: T0603703690  
Action Type: RESPONSE  
Date: 01/15/2013  
Action: Monitoring Report - Semi-Annually

Global Id: T0603703690  
Action Type: RESPONSE  
Date: 12/24/2012  
Action: Request for Closure

**LUST:**

Global Id: T0603703690  
Status: Open - Case Begin Date  
Status Date: 10/20/1986

Global Id: T0603703690  
Status: Open - Site Assessment  
Status Date: 01/26/1987

Global Id: T0603703690  
Status: Open - Site Assessment  
Status Date: 10/14/1991

Global Id: T0603703690  
Status: Open - Remediation  
Status Date: 01/14/2002

Map ID  
Direction  
Distance  
Elevation

MAP FINDINGS

Site

Database(s)

EDR ID Number  
EPA ID Number

**ARCO #09649/FORMER THRIFTY#255 (Continued)**

**S103437955**

Global Id:	T0603703690
Status:	Open - Site Assessment
Status Date:	01/14/2002
Global Id:	T0603703690
Status:	Open - Remediation
Status Date:	10/15/2002
Global Id:	T0603703690
Status:	Open - Remediation
Status Date:	06/15/2005
Global Id:	T0603703690
Status:	Open - Remediation
Status Date:	12/30/2005
Global Id:	T0603703690
Status:	Open - Remediation
Status Date:	11/02/2006
Global Id:	T0603703690
Status:	Open - Eligible for Closure
Status Date:	07/11/2013
Global Id:	T0603703690
Status:	Completed - Case Closed
Status Date:	07/18/2014
Global Id:	T0603703690
Status:	Completed - Case Closed
Status Date:	07/29/2014

**LUST REG 4:**

Region:	4
Regional Board:	04
County:	Los Angeles
Facility Id:	I-10948
Status:	Remediation Plan
Substance:	Gasoline
Substance Quantity:	Not reported
Local Case No:	Not reported
Case Type:	Groundwater
Abatement Method Used at the Site:	Not reported
Global ID:	T0603703690
W Global ID:	Not reported
Staff:	AT
Local Agency:	19000
Cross Street:	INGLEWOOD AVE
Enforcement Type:	None Taken
Date Leak Discovered:	10/20/1986
Date Leak First Reported:	10/29/1986
Date Leak Record Entered:	9/9/1987
Date Confirmation Began:	1/26/1987
Date Leak Stopped:	Not reported
Date Case Last Changed on Database:	7/16/2002
Date the Case was Closed:	Not reported

Map ID  
Direction  
Distance  
Elevation

MAP FINDINGS

Site

Database(s)

EDR ID Number  
EPA ID Number

**ARCO #09649/FORMER THRIFTY#255 (Continued)**

**S103437955**

How Leak Discovered: Not reported  
How Leak Stopped: Not reported  
Cause of Leak: UNK  
Leak Source: UNK  
Operator: Not reported  
Water System: Not reported  
Well Name: Not reported  
Approx. Dist To Production Well (ft): 2235.8165180263825800297331914  
Source of Cleanup Funding: UNK  
Preliminary Site Assessment Workplan Submitted: 10/14/1991  
Preliminary Site Assessment Began: Not reported  
Pollution Characterization Began: 1/14/2002  
Remediation Plan Submitted: 10/15/2002  
Remedial Action Underway: Not reported  
Post Remedial Action Monitoring Began: Not reported  
Enforcement Action Date: Not reported  
Historical Max MTBE Date: 1/1/1965  
Hist Max MTBE Conc in Groundwater: 180000  
Hist Max MTBE Conc in Soil: Not reported  
Significant Interim Remedial Action Taken: Not reported  
GW Qualifier: Not reported  
Soil Qualifier: Not reported  
Organization: Not reported  
Owner Contact: Not reported  
Responsible Party: CHRIS PANAITESCU  
RP Address: 13539 E. FOSTER RD.  
Program: LUST  
Lat/Long: 33.8946235 / -1  
Local Agency Staff: Not reported  
Beneficial Use: Not reported  
Priority: Not reported  
Cleanup Fund Id: Not reported  
Suspended: Not reported  
Assigned Name: Not reported  
Summary: 280 GAL TANK REMOVED 2/7/90, VOC RELEASE @ 4001 INGLEWOOD CONTAM. GW AT SITE. NO ASSESSMENT SINCE 6/92.; 3/13/00 RAP; 7/24/00 2ND QTR GW MON RPT; 10/25/00 3RD QTR GW MON RPT 2000; 1/29/01 4TH QTR GW MON RPT 2000

**CERS:**

Name: ARCO #09649/FORMER THRIFTY#255  
Address: 2730 MARINE AVE W  
City,State,Zip: REDONDO BEACH, CA 90278  
Site ID: 233441  
CERS ID: T0603703690  
CERS Description: Leaking Underground Storage Tank Cleanup Site

**Affiliation:**

Affiliation Type Desc: Regional Board Caseworker  
Entity Name: ARMAN TOUMARI - LOS ANGELES RWQCB (REGION 4)  
Entity Title: Not reported  
Affiliation Address: 320 WEST 4TH STREET, SUITE 200  
Affiliation City: LOS ANGELES  
Affiliation State: CA  
Affiliation Country: Not reported  
Affiliation Zip: Not reported  
Affiliation Phone: 2135766708

Map ID  
 Direction  
 Distance  
 Elevation

MAP FINDINGS

Site

Database(s)

EDR ID Number  
 EPA ID Number

**ARCO #09649/FORMER THRIFTY#255 (Continued)**

**S103437955**

Affiliation Type Desc: Local Agency Caseworker  
 Entity Name: JOHN AWUJO - LOS ANGELES COUNTY  
 Entity Title: Not reported  
 Affiliation Address: 900 S FREMONT AVE  
 Affiliation City: ALHAMBRA  
 Affiliation State: CA  
 Affiliation Country: Not reported  
 Affiliation Zip: Not reported  
 Affiliation Phone: 6264583507

**AJ215**  
**WNW**  
**1/4-1/2**  
**0.260 mi.**  
**1371 ft.**

**TRW - MAIN FACILITY**  
**1 SPACE PARK DR.**  
**REDONDO BEACH, CA 90278**

**CPS-SLIC S106485960**  
**CERS N/A**

**Site 1 of 6 in cluster AJ**

**Relative:**  
**Higher**  
**Actual:**  
**70 ft.**

**CPS-SLIC:**  
 Name: TRW - MAIN FACILITY  
 Address: 1 SPACE PARK DR.  
 City,State,Zip: REDONDO BEACH, CA 90278  
 Region: STATE  
**Facility Status: Open - Verification Monitoring**  
 Status Date: 10/03/1997  
 Global Id: SLT4L7321860  
 Lead Agency: LOS ANGELES RWQCB (REGION 4)  
 Lead Agency Case Number: Not reported  
 Latitude: 33.89131  
 Longitude: -118.369445  
 Case Type: Cleanup Program Site  
 Case Worker: Not reported  
 Local Agency: Not reported  
 RB Case Number: 0732  
 File Location: Regional Board  
 Potential Media Affected: Aquifer used for drinking water supply, Other Groundwater (uses other than drinking water), Soil, Soil Vapor  
 Potential Contaminants of Concern: Dichloroethene (DCE), Other Chlorinated Hydrocarbons, Tetrachloroethylene (PCE), Trichloroethylene (TCE), Chromium VI, Benzene, Diesel, Ethylbenzene, Gasoline, Naphthalene, Toluene, Total Petroleum Hydrocarbons (TPH), Xylene  
 Site History: The Site is a former and current aerospace manufacturing and testing facility. The site contained numerous underground storage tanks that contained both petroleum hydrocarbons and chlorinated solvents. Multiple site investigations involving soil, soil vapor and groundwater investigation and characterization were conducted between 1987 and 1998 as well as numerous UST removal and closure operations. Groundwater monitoring has been conducted since September 1998, beginning on a semiannual basis. Since 2004, groundwater monitoring has been conducted on an annual basis. Currently, 28 groundwater wells are included as part of the monitoring program. Three groundwater zones are present beneath the site: the upper perched zone (UPZ), the lower perched zone (LPZ) and the Gage Aquifer. The UPZ occurs within a sand unit from 50-65 feet below ground surface (bgs) and is perched on top of a clay unit at 65 feet bgs. Groundwater flow in the UPZ is primarily northwest. The LPZ is present in fine-grained sand from 70 to 80 feet bgs and is perched on top of a clay zone at 80 feet bgs. Groundwater flow in the LPZ varies from northeast to northwest.

Map ID  
Direction  
Distance  
Elevation

MAP FINDINGS

Site

Database(s)

EDR ID Number  
EPA ID Number

**TRW - MAIN FACILITY (Continued)**

**S106485960**

[Click here to access the California GeoTracker records for this facility:](#)

**CERS:**

Name: TRW - MAIN FACILITY  
Address: 1 SPACE PARK DR.  
City,State,Zip: REDONDO BEACH, CA 90278  
Site ID: 254231  
CERS ID: SLT4L7321860  
CERS Description: Cleanup Program Site

**Affiliation:**

Affiliation Type Desc: Regional Board Caseworker  
Entity Name: Anita FANG - LOS ANGELES RWQCB (REGION 4)  
Entity Title: Not reported  
Affiliation Address: 320 West 4th Street, Suite 200  
Affiliation City: LOS ANGELES  
Affiliation State: CA  
Affiliation Country: Not reported  
Affiliation Zip: Not reported  
Affiliation Phone: 2135766730

**AJ216  
WNW  
1/4-1/2  
0.260 mi.  
1371 ft.**

**NORTHROP GRUMMAN SPACE & MISSION SYSTEMS  
1 SPACE PARK BLVD #140/2302  
REDONDO BEACH, CA 90278**

**ENVIROSTOR S107144554  
N/A**

**Site 2 of 6 in cluster AJ**

**Relative:  
Higher  
Actual:  
70 ft.**

**ENVIROSTOR:**

Name: NORTHROP GRUMMAN SPACE & MISSION SYSTEMS  
Address: 1 SPACE PARK BLVD #140/2302  
City,State,Zip: REDONDO BEACH, CA 902781001  
Facility ID: 80001557  
Status: Active  
Status Date: 01/01/2008  
Site Code: 300446  
Site Type: Corrective Action  
Site Type Detailed: Corrective Action  
Acres: 200  
NPL: NO  
Regulatory Agencies: SMBRP  
Lead Agency: WM  
Program Manager: Katherine Gould  
Supervisor: Eileen Mananian  
Division Branch: Cleanup Cypress  
Assembly: 66  
Senate: 26  
Special Program: Not reported  
Restricted Use: NO  
Site Mgmt Req: NONE SPECIFIED  
Funding: Not reported  
Latitude: 33.89939  
Longitude: -118.3807  
APN: 4138027007, 4138027023, 4138027031, 4138027901, 4138027902,  
4149-008-025, 4149-008-026, 4149-008-027, 4149008025, 4149008026,  
4149008027  
Past Use: OIL FIELD, UNDERGROUND STORAGE TANKS, ABOVE GROUND STORAGE TANKS,

Map ID  
Direction  
Distance  
Elevation

MAP FINDINGS

Site

Database(s)

EDR ID Number  
EPA ID Number

**NORTHROP GRUMMAN SPACE & MISSION SYSTEMS (Continued)**

**S107144554**

AEROSPACE MANUFACTURING/MAINTENANCE  
Potential COC: Tetrachloroethylene (PCE Trichloroethylene (TCE TPH-MOTOR OIL  
Confirmed COC: TPH-MOTOR OIL Tetrachloroethylene (PCE Trichloroethylene (TCE  
Potential Description: SOIL, SV, OTH, SOIL, SV  
Alias Name: TRW Inc.  
Alias Type: Alternate Name  
Alias Name: 4138027007  
Alias Type: APN  
Alias Name: 4138027023  
Alias Type: APN  
Alias Name: 4138027031  
Alias Type: APN  
Alias Name: 4138027901  
Alias Type: APN  
Alias Name: 4138027902  
Alias Type: APN  
Alias Name: 4149-008-025  
Alias Type: APN  
Alias Name: 4149-008-026  
Alias Type: APN  
Alias Name: 4149-008-027  
Alias Type: APN  
Alias Name: 4149008025  
Alias Type: APN  
Alias Name: 4149008026  
Alias Type: APN  
Alias Name: 4149008027  
Alias Type: APN  
Alias Name: CAD008324949  
Alias Type: EPA Identification Number  
Alias Name: CAD981574171  
Alias Type: EPA Identification Number  
Alias Name: SLT4L7321860  
Alias Type: GeoTracker Global ID  
Alias Name: 300408  
Alias Type: Project Code (Site Code)  
Alias Name: 300446  
Alias Type: Project Code (Site Code)  
Alias Name: 80001557  
Alias Type: Envirostor ID Number

Completed Info:

Completed Area Name: PROJECT WIDE  
Completed Sub Area Name: Not reported  
Completed Document Type: Other Report  
Completed Date: 09/23/2015  
Comments: Review only

Completed Area Name: PROJECT WIDE  
Completed Sub Area Name: Not reported  
Completed Document Type: Consent Order  
Completed Date: 08/05/2002  
Comments: Not reported

Completed Area Name: PROJECT WIDE  
Completed Sub Area Name: Not reported  
Completed Document Type: RCRA Facility Assessment Report  
Completed Date: 06/28/1999

Map ID  
Direction  
Distance  
Elevation

MAP FINDINGS

Site

Database(s)

EDR ID Number  
EPA ID Number

**NORTHROP GRUMMAN SPACE & MISSION SYSTEMS (Continued)**

**S107144554**

Comments: The RFA identified 32 SWMU's. This was split into 4 phases. P1-NFA-22, P2-invest. 10 SWMU's 2 req'd FA, P3-2 SWMU's investigated the 2 P2 SWMU's, P4 2 SWMU's not related to NG's activities but were related to Chevron, the previous owner. cs2-20-00

Completed Area Name: PROJECT WIDE  
Completed Sub Area Name: Not reported  
Completed Document Type: Interim Measures Questionnaire  
Completed Date: 09/22/1994  
Comments: Not reported

Completed Area Name: PROJECT WIDE  
Completed Sub Area Name: Not reported  
Completed Document Type: Consent Agreement  
Completed Date: 01/18/2011  
Comments: Not reported

Completed Area Name: PROJECT WIDE  
Completed Sub Area Name: Not reported  
Completed Document Type: Consent Order  
Completed Date: 03/09/2001  
Comments: Not reported

Completed Area Name: PROJECT WIDE  
Completed Sub Area Name: Not reported  
Completed Document Type: Consent Order  
Completed Date: 04/18/2005  
Comments: Not reported

Completed Area Name: Entire Facility  
Completed Sub Area Name: SWMU # 05, Former Chevron Oil Reservoir Number 13  
Completed Document Type: Corrective Action Oversight Cost Recovery Estimate  
Completed Date: 09/22/2011  
Comments: Acknowledgment form was signed and returned.

Completed Area Name: PROJECT WIDE  
Completed Sub Area Name: Not reported  
Completed Document Type: CEQA - Notice of Exemption  
Completed Date: 06/06/2012  
Comments: No changes from draft to final.

Completed Area Name: PROJECT WIDE  
Completed Sub Area Name: Not reported  
Completed Document Type: Remedy Selection and Statement of Basis  
Completed Date: 06/18/2012  
Comments: Redondo Beach complete. Manhattan Beach yet to be completed.

Completed Area Name: PROJECT WIDE  
Completed Sub Area Name: Not reported  
Completed Document Type: Consent Agreement  
Completed Date: 10/26/2011  
Comments: Former Chevron Oil Reservoir #13

Completed Area Name: PROJECT WIDE  
Completed Sub Area Name: Not reported  
Completed Document Type: Amendment - Order/Agreement  
Completed Date: 05/24/2013



Map ID  
Direction  
Distance  
Elevation

MAP FINDINGS

Site

Database(s)

EDR ID Number  
EPA ID Number

**NORTHROP GRUMMAN SPACE & MISSION SYSTEMS (Continued)**

**S107144554**

Comments: The term of the agreement was extended for one year until June 30, 2014

Completed Area Name: PROJECT WIDE  
Completed Sub Area Name: Not reported  
Completed Document Type: Agreement Terminated Notification  
Completed Date: 10/10/2012  
Comments: Complete

Completed Area Name: PROJECT WIDE  
Completed Sub Area Name: Not reported  
Completed Document Type: Amendment - Order/Agreement  
Completed Date: 06/24/2014  
Comments: Not reported

Completed Area Name: PROJECT WIDE  
Completed Sub Area Name: Not reported  
Completed Document Type: Other Report  
Completed Date: 01/26/2011  
Comments: Final comments on Chevron CCR

Completed Area Name: PROJECT WIDE  
Completed Sub Area Name: Not reported  
Completed Document Type: Corrective Measures Study Workplan  
Completed Date: 05/06/2011  
Comments: Conditionally approved subject to incorporation of the comments by the GSU.

Completed Area Name: Entire Facility  
Completed Sub Area Name: SWMU # 16, Former 750-gallon Perchloroethylene Tank Outside Building M3  
Completed Document Type: Other Report  
Completed Date: 02/24/2012  
Comments: Report accepted by DTSC. Staff is currently working on a Statement of Basis and Fact Sheet.

Completed Area Name: Entire Facility  
Completed Sub Area Name: SWMU # 05, Former Chevron Oil Reservoir Number 13  
Completed Document Type: \*Correspondence - Received  
Completed Date: 09/06/2011  
Comments: Conditionally approved by LA RWQCB.

Completed Area Name: PROJECT WIDE  
Completed Sub Area Name: Not reported  
Completed Document Type: Risk Assessment Report  
Completed Date: 08/06/2007  
Comments: No response issued by DTSC. Further action required.

Completed Area Name: PROJECT WIDE  
Completed Sub Area Name: Not reported  
Completed Document Type: Other Report  
Completed Date: 09/12/2011  
Comments: Acceptable as submitted.

Completed Area Name: PROJECT WIDE  
Completed Sub Area Name: Not reported  
Completed Document Type: Other Report

Map ID  
Direction  
Distance  
Elevation

MAP FINDINGS

Site

Database(s)

EDR ID Number  
EPA ID Number

**NORTHROP GRUMMAN SPACE & MISSION SYSTEMS (Continued)**

**S107144554**

Completed Date: 12/12/2011  
Comments: Acceptable as submitted.

Completed Area Name: PROJECT WIDE  
Completed Sub Area Name: Not reported  
Completed Document Type: Fact Sheets  
Completed Date: 04/30/2012  
Comments: Public comment 4/30/2012 - 6/1/2012

Completed Area Name: PROJECT WIDE  
Completed Sub Area Name: Not reported  
Completed Document Type: Other Report  
Completed Date: 07/09/2012  
Comments: .

Completed Area Name: Entire Facility  
Completed Sub Area Name: SWMU # 06, Communication Manhole Number 5  
Completed Document Type: RFI Workplan Addendum  
Completed Date: 10/17/2012  
Comments: RWQCB Approval Letter

Completed Area Name: Entire Facility  
Completed Sub Area Name: SWMU # 06, Communication Manhole Number 5  
Completed Document Type: RFI Workplan Addendum  
Completed Date: 01/28/2013  
Comments: Conditionally approved by RWQCB

Completed Area Name: PROJECT WIDE  
Completed Sub Area Name: Not reported  
Completed Document Type: Risk Assessment Report  
Completed Date: 04/11/2012  
Comments: To be resubmitted at a later date

Completed Area Name: PROJECT WIDE  
Completed Sub Area Name: Not reported  
Completed Document Type: RFI Workplan Addendum  
Completed Date: 06/18/2009  
Comments: The response to comments received by email on 6/8/2009 was deemed largely acceptable and DTSC issued a conditional approval.

Completed Area Name: PROJECT WIDE  
Completed Sub Area Name: Not reported  
Completed Document Type: RFI Report  
Completed Date: 12/29/2009  
Comments: Not reported

Completed Area Name: PROJECT WIDE  
Completed Sub Area Name: Not reported  
Completed Document Type: RFI Report  
Completed Date: 06/14/2004  
Comments: Comments on RFI Report and Approval of RFI Report for SWMUs 7 & 24

Completed Area Name: PROJECT WIDE  
Completed Sub Area Name: Not reported  
Completed Document Type: Preliminary Assessment Report  
Completed Date: 06/06/1990  
Comments: Not reported

Map ID  
Direction  
Distance  
Elevation

MAP FINDINGS

Site

Database(s)

EDR ID Number  
EPA ID Number

**NORTHROP GRUMMAN SPACE & MISSION SYSTEMS (Continued)**

**S107144554**

Completed Area Name: PROJECT WIDE  
Completed Sub Area Name: Not reported  
Completed Document Type: RFI Workplan  
Completed Date: 12/13/2004  
Comments: Soil Vapor Assessment Work Plan Approval for SWMUs 16 & 19

Completed Area Name: PROJECT WIDE  
Completed Sub Area Name: Not reported  
Completed Document Type: RFI Report  
Completed Date: 01/10/2002  
Comments: The RFI Report showed NFA is required for this area.

Completed Area Name: PROJECT WIDE  
Completed Sub Area Name: Not reported  
Completed Document Type: RFI Report  
Completed Date: 06/21/2001  
Comments: No workplan was submitted. Information based on previous investigations based on requests from local and state governmental agencies.

Completed Area Name: PROJECT WIDE  
Completed Sub Area Name: Not reported  
Completed Document Type: RFI Workplan  
Completed Date: 01/24/2003  
Comments: Approval of Community Profile and Conditional Approval of CCR, Health & Safety Plan and RFI Work Plan

Completed Area Name: PROJECT WIDE  
Completed Sub Area Name: Not reported  
Completed Document Type: Other Report  
Completed Date: 09/03/2009  
Comments: Approval letter requested that Northrop Grummans submit RFI report for SWMUs 16 and 19 by October 16, 2009.

Completed Area Name: PROJECT WIDE  
Completed Sub Area Name: Not reported  
Completed Document Type: Other Report  
Completed Date: 01/20/2010  
Comments: Not reported

Completed Area Name: PROJECT WIDE  
Completed Sub Area Name: Not reported  
Completed Document Type: Other Report  
Completed Date: 05/03/2010  
Comments: Report acceptable - no response required.

Completed Area Name: PROJECT WIDE  
Completed Sub Area Name: Not reported  
Completed Document Type: Other Report  
Completed Date: 10/29/2010  
Comments: Acceptable as received.

Completed Area Name: PROJECT WIDE  
Completed Sub Area Name: Not reported  
Completed Document Type: Other Report  
Completed Date: 07/27/2010  
Comments: Acceptable as submitted.

Map ID  
 Direction  
 Distance  
 Elevation

MAP FINDINGS

Site

Database(s)

EDR ID Number  
 EPA ID Number

**NORTHROP GRUMMAN SPACE & MISSION SYSTEMS (Continued)**

**S107144554**

Future Area Name: PROJECT WIDE  
 Future Sub Area Name: Not reported  
 Future Document Type: Remedy Selection and Statement of Basis  
 Future Due Date: 2021  
 Schedule Area Name: Not reported  
 Schedule Sub Area Name: Not reported  
 Schedule Document Type: Not reported  
 Schedule Due Date: Not reported  
 Schedule Revised Date: Not reported

**AJ217**  
**WNW**  
 1/4-1/2  
 0.260 mi.  
 1371 ft.

**TRW BUILDING D1**  
**1 SPACE PARK BLVD**  
**REDONDO BEACH, CA 90278**  
 Site 3 of 6 in cluster AJ

**LUST** 1000111569  
**HIST UST** N/A

**Relative:**  
**Higher**  
**Actual:**  
**70 ft.**

LUST REG 4:  
 Region: 4  
 Regional Board: 04  
 County: Los Angeles  
 Facility Id: 94-42M  
 Status: Case Closed  
 Substance: Solvents  
 Substance Quantity: Not reported  
 Local Case No: Not reported  
 Case Type: Groundwater  
 Abatement Method Used at the Site: Excavate and Dispose  
 Global ID: T0603702649  
 W Global ID: Not reported  
 Staff: SLC  
 Local Agency: 19000  
 Cross Street: MARINE AVE  
 Enforcement Type: Not reported  
 Date Leak Discovered: 1/27/1986  
 Date Leak First Reported: 1/28/1986  
 Date Leak Record Entered: 12/31/1986  
 Date Confirmation Began: Not reported  
 Date Leak Stopped: 1/27/1986  
 Date Case Last Changed on Database: 11/2/1995  
 Date the Case was Closed: 10/3/1997  
 How Leak Discovered: Tank Closure  
 How Leak Stopped: Not reported  
 Cause of Leak: Overfill  
 Leak Source: Tank  
 Operator: MAXINE COLIN  
 Water System: Not reported  
 Well Name: Not reported  
 Approx. Dist To Production Well (ft): 2986.6749089194118447869688035  
 Source of Cleanup Funding: Tank  
 Preliminary Site Assessment Workplan Submitted: Not reported  
 Preliminary Site Assessment Began: Not reported  
 Pollution Characterization Began: 1/7/1988  
 Remediation Plan Submitted: Not reported  
 Remedial Action Underway: 6/23/1995  
 Post Remedial Action Monitoring Began: Not reported  
 Enforcement Action Date: Not reported  
 Historical Max MTBE Date: Not reported  
 Hist Max MTBE Conc in Groundwater: Not reported

Map ID  
Direction  
Distance  
Elevation

MAP FINDINGS

Site

Database(s)

EDR ID Number  
EPA ID Number

**TRW BUILDING D1 (Continued)**

**1000111569**

Hist Max MTBE Conc in Soil: Not reported  
Significant Interim Remedial Action Taken: Yes  
GW Qualifier: Not reported  
Soil Qualifier: Not reported  
Organization: Not reported  
Owner Contact: Not reported  
Responsible Party: TRW INC.  
RP Address: ONE SPACE PARK DR, REDONDO BEACH, CA 90278  
Program: SLIC  
Lat/Long: 33.8944983 / -1  
Local Agency Staff: Not reported  
Beneficial Use: Not reported  
Priority: Not reported  
Cleanup Fund Id: Not reported  
Suspended: Not reported  
Assigned Name: Not reported  
Summary: TANK AND CONTAMINATED SOIL REMOVED NEW LEAK  
REPORTED 3/4/91. REFER TO SLIC #732

**HIST UST:**

Name: TRW BUILDING D1  
Address: 1 SPACE PARK BLVD  
City,State,Zip: REDONDO BEACH, CA 90278  
File Number: Not reported  
URL: Not reported  
Region: STATE  
Facility ID: 00000007849  
Facility Type: Other  
Other Type: EMERGENCY FUEL STORA  
Contact Name: KRAIG SCHEYER  
Telephone: 2135351467  
Owner Name: TRW ELECTRONICS & DEFENSE  
Owner Address: ONE SPACE PARK  
Owner City,St,Zip: REDONDO BEACH, CA 90278  
Total Tanks: 0001  
  
Tank Num: 001  
Container Num: 1  
Year Installed: 1984  
Tank Capacity: 00002500  
Tank Used for: PRODUCT  
Type of Fuel: DIESEL  
Container Construction Thickness: Not reported  
Leak Detection: None

AJ218  
WNW  
1/4-1/2  
0.260 mi.  
1371 ft.

**TRW MAIN FACILITY**  
**1 SPACE PARK DR**  
**REDONDO BEACH, CA 90278**  
**Site 4 of 6 in cluster AJ**

**LUST S105033026**  
**N/A**

**Relative:**  
**Higher**  
**Actual:**  
**70 ft.**

LUST REG 4:  
Region: 4  
Regional Board: 04  
County: Los Angeles  
Facility Id: 94-42R  
Status: Remedial action (cleanup) Underway

Map ID  
Direction  
Distance  
Elevation

MAP FINDINGS

Site

Database(s)

EDR ID Number  
EPA ID Number

**TRW MAIN FACILITY (Continued)**

**S105033026**

Substance: Solvents  
Substance Quantity: Not reported  
Local Case No: Not reported  
Case Type: Groundwater  
Abatement Method Used at the Site: VE  
Global ID: T0603702650  
W Global ID: Not reported  
Staff: SLC  
Local Agency: 19000  
Cross Street: MARINE AVE  
Enforcement Type: Not reported  
Date Leak Discovered: 10/1/1982  
Date Leak First Reported: 3/3/1995  
Date Leak Record Entered: 3/3/1995  
Date Confirmation Began: Not reported  
Date Leak Stopped: Not reported  
Date Case Last Changed on Database: 3/1/1998  
Date the Case was Closed: Not reported  
How Leak Discovered: Not reported  
How Leak Stopped: Not reported  
Cause of Leak: Structure Failure  
Leak Source: Piping  
Operator: TRW INC.  
Water System: Not reported  
Well Name: Not reported  
Approx. Dist To Production Well (ft): 2830.2058213747803233683817368  
Source of Cleanup Funding: Piping  
Preliminary Site Assessment Workplan Submitted: Not reported  
Preliminary Site Assessment Began: Not reported  
Pollution Characterization Began: Not reported  
Remediation Plan Submitted: Not reported  
Remedial Action Underway: 3/1/1998  
Post Remedial Action Monitoring Began: Not reported  
Enforcement Action Date: Not reported  
Historical Max MTBE Date: Not reported  
Hist Max MTBE Conc in Groundwater: Not reported  
Hist Max MTBE Conc in Soil: Not reported  
Significant Interim Remedial Action Taken: Yes  
GW Qualifier: Not reported  
Soil Qualifier: Not reported  
Organization: Not reported  
Owner Contact: Not reported  
Responsible Party: TRW INC.  
RP Address: ONE SPACE PARK, REDONDO BEACH CA 90278  
Program: SLIC  
Lat/Long: 33.8907103 / -1  
Local Agency Staff: Not reported  
Beneficial Use: Not reported  
Priority: LOP/MODERATE - POTENTIAL HEALTH/SAFETY/ENVIRONMENTAL IMPACT  
Cleanup Fund Id: Not reported  
Suspended: Not reported  
Assigned Name: Not reported  
Summary: REFER TO SLIC #732

MAP FINDINGS

Map ID  
Direction  
Distance  
Elevation

Site

Database(s)

EDR ID Number  
EPA ID Number

**AJ219**      **TRW - MAIN FACILITY**  
**WNW**        **1 SPACE PARK**  
**1/4-1/2**      **REDONDO BEACH, CA 90278**  
**0.260 mi.**  
**1371 ft.**      **Site 5 of 6 in cluster AJ**

**CPS-SLIC**    **S104404973**  
                    **N/A**

**Relative:**      SLIC REG 4:  
**Higher**        Region:            4  
**Actual:**        Facility Status:   Site Assessment  
**70 ft.**            SLIC:              0732  
                    Substance:        VOCs  
                    Staff:              DBR

**AJ220**      **TRW - BUILDING M1**  
**WNW**        **1 SPACE PARK**  
**1/4-1/2**      **REDONDO BEACH, CA 90278**  
**0.260 mi.**  
**1371 ft.**      **Site 6 of 6 in cluster AJ**

**CPS-SLIC**    **1006079676**  
                    **N/A**

**Relative:**      SLIC REG 4:  
**Higher**        Region:            4  
**Actual:**        Facility Status:   No further action required  
**70 ft.**            SLIC:              0732  
                    Substance:        VOCs  
                    Staff:              John Geroch

**AK221**      **BEST BUY**  
**NNW**        **5000-5005 W. 147TH ST**  
**1/4-1/2**      **HAWTHORNE, CA 90260**  
**0.295 mi.**  
**1555 ft.**      **Site 1 of 2 in cluster AK**

**CPS-SLIC**    **S106485538**  
**CERS**         **N/A**

**Relative:**      CPS-SLIC:  
**Higher**        Name:              BEST BUY  
**Actual:**        Address:            5000-5005 W. 147TH ST  
**72 ft.**            City,State,Zip:    HAWTHORNE, CA 90260  
                    Region:            STATE  
                    **Facility Status:**    **Completed - Case Closed**  
                    Status Date:        10/16/1996  
                    Global Id:          SLT43226224  
                    Lead Agency:        LOS ANGELES RWQCB (REGION 4)  
                    Lead Agency Case Number: Not reported  
                    Latitude:            33.9174973950617  
                    Longitude:          -118.351474554704  
                    Case Type:          Cleanup Program Site  
                    Case Worker:        Not reported  
                    Local Agency:       Not reported  
                    RB Case Number:    0357  
                    File Location:       Not reported  
                    Potential Media Affected: Not reported  
                    Potential Contaminants of Concern: Not reported  
                    Site History:        Not reported

Click here to access the California GeoTracker records for this facility:

**CERS:**  
Name:              BEST BUY  
Address:            5000-5005 W. 147TH ST



Map ID  
Direction  
Distance  
Elevation

MAP FINDINGS

Site

Database(s)

EDR ID Number  
EPA ID Number

**BEST BUY (Continued)**

**S106485538**

City,State,Zip: HAWTHORNE, CA 90260  
Site ID: 199722  
CERS ID: SLT43226224  
CERS Description: Cleanup Program Site

**222**  
**NNE**  
**1/4-1/2**  
**0.298 mi.**  
**1572 ft.**

**ROYAL CLEANERS**  
**15106 INGLEWOOD AVENUE**  
**LAWNDALE, CA 90260**

**CPS-SLIC** **S118504753**  
**CERS** **N/A**

**Relative:**  
**Higher**

**Actual:**  
**65 ft.**

**CPS-SLIC:**  
Name: ROYAL CLEANERS  
Address: 15106 INGLEWOOD AVENUE  
City,State,Zip: LAWNDALE, CA 90260  
Region: STATE  
**Facility Status: Open - Site Assessment**  
Status Date: 01/11/2016  
Global Id: T10000008295  
Lead Agency: LOS ANGELES RWQCB (REGION 4)  
Lead Agency Case Number: Not reported  
Latitude: 33.89424  
Longitude: -118.36096  
Case Type: Cleanup Program Site  
Case Worker: CL  
Local Agency: Not reported  
RB Case Number: 1351  
File Location: Regional Board  
Potential Media Affected: Aquifer used for drinking water supply, Other Groundwater (uses other than drinking water), Soil, Soil Vapor, Under Investigation  
Potential Contaminants of Concern: Other Chlorinated Hydrocarbons, Tetrachloroethylene (PCE), Trichloroethylene (TCE)  
Site History: The Regional Board has initiated an inquiry into operations and potential chlorinated solvent contamination that may be emanating from the Royal Cleaners facility. The Royal Cleaners facility has operated as a dry cleaner since approximately 1987. A chemical product/substance use and storage questionnaire (CUQ) was completed for the property. Based on the CUQ, South Coast Air Quality Management District Permits for solvent use at the site and groundwater contamination at down-gradient sites the Regional Board has determined that a soil and soil gas investigation is needed at the site.

Click here to access the California GeoTracker records for this facility:

**CERS:**  
Name: ROYAL CLEANERS  
Address: 15106 INGLEWOOD AVENUE  
City,State,Zip: LAWNDALE, CA 90260  
Site ID: 365656  
CERS ID: T10000008295  
CERS Description: Cleanup Program Site

**Affiliation:**  
Affiliation Type Desc: Regional Board Caseworker  
Entity Name: CARLOS LANDAVERDE - LOS ANGELES RWQCB (REGION 4)  
Entity Title: Not reported  
Affiliation Address: 320 West 4th Street

Map ID  
Direction  
Distance  
Elevation

MAP FINDINGS

Site

Database(s)

EDR ID Number  
EPA ID Number

**ROYAL CLEANERS (Continued)**

**S118504753**

Affiliation City: LOS ANGELES  
Affiliation State: CA  
Affiliation Country: Not reported  
Affiliation Zip: Not reported  
Affiliation Phone: 2136206070

**223**  
**West**  
**1/4-1/2**  
**0.301 mi.**  
**1589 ft.**

**NORTHROP GRUMMAN S&MSC**  
**ONE SPACE PARK BLVD**  
**REDONDO BEACH, CA 90278**

**HWP S107144824**  
**N/A**

**Relative:**  
**Higher**  
**Actual:**  
**71 ft.**

HWP:  
Name: NORTHROP GRUMMAN S&MSC  
Address: ONE SPACE PARK BLVD  
City,State,Zip: REDONDO BEACH, CA 902780000  
EPA Id: CAD981574171  
Cleanup Status: CLOSED  
Latitude: 33.89179  
Longitude: -118.3731  
Facility Type: Historical - Non-Operating  
Facility Size: Not reported  
Team: Not reported  
Supervisor: Not reported  
Site Code: 300446  
Assembly District: 66  
Senate District: 26  
Public Information Officer: Not reported  
Public Information Officer: Not reported

Closure:  
EPA Id: CAD981574171  
Facility Type: Historical - Non-Operating  
Unit Names: UNIT1  
Event Description: Closure Administrative - ISSUE CLOSURE VERIFICATION  
Actual Date: 04/02/2018

Alias:  
EPA Id: CAD981574171  
Facility Type: Historical - Non-Operating  
Alias Type: Project Code (Site Code)  
Alias: 300446

**224**  
**NNW**  
**1/4-1/2**  
**0.312 mi.**  
**1646 ft.**

**CROWN CCI, LLC**  
**14600 SOUTH OCEAN GATE AVENUE**  
**HAWTHORNE, CA**

**CPS-SLIC S107473141**  
**BROWNFIELDS N/A**  
**CERS**

**Relative:**  
**Higher**  
**Actual:**  
**74 ft.**

CPS-SLIC:  
Name: CROWN CCI, LLC  
Address: 14600 SOUTH OCEAN GATE AVENUE  
City,State,Zip: HAWTHORNE, CA  
Region: STATE

Map ID  
Direction  
Distance  
Elevation

MAP FINDINGS

Site

Database(s)

EDR ID Number  
EPA ID Number

**CROWN CCI, LLC (Continued)**

**S107473141**

**Facility Status:** **Completed - Case Closed**  
Status Date: 02/25/2008  
Global Id: SL0603766261  
Lead Agency: LOS ANGELES RWQCB (REGION 4)  
Lead Agency Case Number: Not reported  
Latitude: 33.899464  
Longitude: -118.367111  
Case Type: Cleanup Program Site  
Case Worker: DY  
Local Agency: Not reported  
RB Case Number: 1187  
File Location: Not reported  
Potential Media Affected: Aquifer used for drinking water supply  
Potential Contaminants of Concern: Xylene, Other Solvent or Non-Petroleum Hydrocarbon, Toluene  
Site History: Not reported

[Click here to access the California GeoTracker records for this facility:](#)

**BROWNFIELDS:**

Name: CROWN CCI, LLC  
Address: 14600 SOUTH OCEAN GATE AVENUE  
City,State,Zip: HAWTHORNE, CA  
Global ID: SL0603766261  
Latitude: 33.899464  
Longitude: -118.367111  
Project Type: Cleanup Program Site  
Status: Completed - Case Closed  
Status Date: 02/25/2008  
Lead Agency: LOS ANGELES RWQCB (REGION 4)  
Last Correspondence Date: 02/15/2008  
Release Type: Surface Discharge  
Contaminant(s) of Concern: Xylene, Other Solvent or Non-Petroleum Hydrocarbon, Toluene  
Media of Concern: Aquifer used for drinking water supply  
Past Use(s) that Caused Contamination: Not reported  
Human Health Exposure Controlled: Not reported  
Human Health Exposure Controlled Date: Not reported  
Groundwater Migration Controlled: Not reported  
Groundwater Migration Controlled Date: Not reported  
Primary Caseworker Name: DAVID YOUNG  
Primary Caseworker Organization Name: LOS ANGELES RWQCB (REGION 4)  
Primary Caseworker Phone Number: 213-576-6733  
Primary Caseworker Address: 320 W. 4TH ST., SUITE 200  
Primary Caseworker Address: LOS ANGELES  
Primary Caseworker Address: CA  
Primary Caseworker Email: dyoung@waterboards.ca.gov

**CERS:**

Name: CROWN CCI, LLC  
Address: 14600 SOUTH OCEAN GATE AVENUE  
City,State,Zip: HAWTHORNE, CA  
Site ID: 256954  
CERS ID: SL0603766261  
CERS Description: Cleanup Program Site

**Affiliation:**

Affiliation Type Desc: Regional Board Caseworker  
Entity Name: DAVID YOUNG - LOS ANGELES RWQCB (REGION 4)

Map ID  
Direction  
Distance  
Elevation

MAP FINDINGS

Site

Database(s)

EDR ID Number  
EPA ID Number

**CROWN CCI, LLC (Continued)**

**S107473141**

Entity Title: Not reported  
Affiliation Address: 320 W. 4TH ST., SUITE 200  
Affiliation City: LOS ANGELES  
Affiliation State: CA  
Affiliation Country: Not reported  
Affiliation Zip: Not reported  
Affiliation Phone: Not reported

**AK225 BEST BUY**  
**North 5000-5005 147TH**  
**1/4-1/2 HAWTHORNE, CA 90260**  
**0.312 mi.**  
**1647 ft. Site 2 of 2 in cluster AK**

**CPS-SLIC S104404724**  
**N/A**

**Relative:** SLIC REG 4:  
**Higher** Region: 4  
**Actual:** Facility Status: No further action required  
**72 ft.** SLIC: 0357  
Substance: Not reported  
Staff: JTL

**226 WEB SERVICE CO LLC**  
**WSW 3690 REDONDO BEACH AVE**  
**1/4-1/2 REDONDO BEACH, CA 90278**  
**0.317 mi.**  
**1676 ft.**

**LUST 1000131438**  
**SWEEPS UST CAD057344996**  
**RCRA NonGen / NLR**  
**FINDS**  
**ECHO**  
**DRYCLEANERS**  
**HIST CORTESE**  
**CERS**

**Relative:**  
**Higher**  
**Actual:**  
**75 ft.**

**LUST:**  
Name: WEB SERVICE CO., INC.  
Address: 3690 FREEMAN BLVD  
City,State,Zip: REDONDO BEACH, CA 90278  
Lead Agency: LOS ANGELES COUNTY  
Case Type: LUST Cleanup Site  
Geo Track: [http://geotracker.waterboards.ca.gov/profile\\_report.asp?global\\_id=T0603700089](http://geotracker.waterboards.ca.gov/profile_report.asp?global_id=T0603700089)  
Global Id: T0603700089  
Latitude: 33.888584  
Longitude: -118.368005  
Status: Completed - Case Closed  
Status Date: 03/05/2008  
Case Worker: RVI  
RB Case Number: 061590-14  
Local Agency: LOS ANGELES COUNTY  
File Location: Not reported  
Local Case Number: Not reported  
Potential Media Affect: Soil  
Potential Contaminants of Concern: Gasoline  
Site History: Not reported

**LUST:**  
Global Id: T0603700089  
Contact Type: Local Agency Caseworker  
Contact Name: RANI IYER  
Organization Name: LOS ANGELES COUNTY

Map ID  
Direction  
Distance  
Elevation

MAP FINDINGS

Site

Database(s)

EDR ID Number  
EPA ID Number

**WEB SERVICE CO LLC (Continued)**

**1000131438**

Address: 900 S. FREMONT AVE.  
City: ALHAMBRA  
Email: riyer@dpw.lacounty.gov  
Phone Number: Not reported

Global Id: T0603700089  
Contact Type: Regional Board Caseworker  
Contact Name: YUE RONG  
Organization Name: LOS ANGELES RWQCB (REGION 4)  
Address: 320 W. 4TH ST., SUITE 200  
City: Los Angeles  
Email: yrong@waterboards.ca.gov  
Phone Number: Not reported

**LUST:**

Global Id: T0603700089  
Action Type: Other  
Date: 11/08/1988  
Action: Leak Discovery

Global Id: T0603700089  
Action Type: ENFORCEMENT  
Date: 10/17/1989  
Action: Closure/No Further Action Letter

Global Id: T0603700089  
Action Type: Other  
Date: 11/08/1988  
Action: Leak Stopped

Global Id: T0603700089  
Action Type: Other  
Date: 05/07/1990  
Action: Leak Reported

**LUST:**

Global Id: T0603700089  
Status: Open - Case Begin Date  
Status Date: 11/08/1988

Global Id: T0603700089  
Status: Completed - Case Closed  
Status Date: 10/17/1989

Global Id: T0603700089  
Status: Open - Reopen Case  
Status Date: 05/06/1990

Global Id: T0603700089  
Status: Open - Site Assessment  
Status Date: 05/07/1990

Global Id: T0603700089  
Status: Completed - Case Closed  
Status Date: 03/05/2008

Map ID  
Direction  
Distance  
Elevation

MAP FINDINGS

Site

Database(s)

EDR ID Number  
EPA ID Number

**WEB SERVICE CO LLC (Continued)**

**1000131438**

LUST REG 4:

Region: 4  
Regional Board: 04  
County: Los Angeles  
Facility Id: 061590-14  
Status: Preliminary site assessment underway  
Substance: Gasoline  
Substance Quantity: Not reported  
Local Case No: Not reported  
Case Type: Soil  
Abatement Method Used at the Site: Not reported  
Global ID: T0603700089  
W Global ID: Not reported  
Staff: UNK  
Local Agency: 19000  
Cross Street: AVATION BLVD.  
Enforcement Type: Not reported  
Date Leak Discovered: 11/8/1988  
Date Leak First Reported: 5/7/1990  
Date Leak Record Entered: 6/12/1990  
Date Confirmation Began: Not reported  
Date Leak Stopped: 11/8/1988  
Date Case Last Changed on Database: 6/15/1990  
Date the Case was Closed: Not reported  
How Leak Discovered: OM  
How Leak Stopped: Not reported  
Cause of Leak: UNK  
Leak Source: UNK  
Operator: LUPPINO, FORTUNE  
Water System: Not reported  
Well Name: Not reported  
Approx. Dist To Production Well (ft): 934.133318932681746261299202  
Source of Cleanup Funding: UNK  
Preliminary Site Assessment Workplan Submitted: Not reported  
Preliminary Site Assessment Began: 5/7/1990  
Pollution Characterization Began: Not reported  
Remediation Plan Submitted: Not reported  
Remedial Action Underway: Not reported  
Post Remedial Action Monitoring Began: Not reported  
Enforcement Action Date: Not reported  
Historical Max MTBE Date: Not reported  
Hist Max MTBE Conc in Groundwater: Not reported  
Hist Max MTBE Conc in Soil: Not reported  
Significant Interim Remedial Action Taken: Not reported  
GW Qualifier: Not reported  
Soil Qualifier: Not reported  
Organization: Not reported  
Owner Contact: Not reported  
Responsible Party: WEB SERVICE CO., INC.  
RP Address: 3690 FREEMAN BLVD., REDONDO BEACH, 90278  
Program: LUST  
Lat/Long: 33.8896515 / -1  
Local Agency Staff: Not reported  
Beneficial Use: Not reported  
Priority: Not reported  
Cleanup Fund Id: Not reported  
Suspended: Not reported

Map ID  
Direction  
Distance  
Elevation

MAP FINDINGS

Site

Database(s)

EDR ID Number  
EPA ID Number

**WEB SERVICE CO LLC (Continued)**

1000131438

Assigned Name: Not reported  
Summary: Not reported

**SWEEPS UST:**

Name: WEB SERVICE CO  
Address: 3690 FREEMAN BLVD  
City: REDONDO BEACH  
Status: Active  
Comp Number: 9690  
Number: 9  
Board Of Equalization: 44-008521  
Referral Date: 06-30-89  
Action Date: Not reported  
Created Date: 06-30-89  
Owner Tank Id: Not reported  
SWRCB Tank Id: 19-000-009690-000001  
Tank Status: A  
Capacity: Not reported  
Active Date: 06-30-89  
Tank Use: UNKNOWN  
STG: W  
Content: Not reported  
Number Of Tanks: 5

Name: WEB SERVICE CO  
Address: 3690 FREEMAN BLVD  
City: REDONDO BEACH  
Status: Active  
Comp Number: 9690  
Number: 9  
Board Of Equalization: 44-008521  
Referral Date: 06-30-89  
Action Date: Not reported  
Created Date: 06-30-89  
Owner Tank Id: Not reported  
SWRCB Tank Id: 19-000-009690-000002  
Tank Status: A  
Capacity: Not reported  
Active Date: 06-30-89  
Tank Use: UNKNOWN  
STG: W  
Content: Not reported  
Number Of Tanks: Not reported

Name: WEB SERVICE CO  
Address: 3690 FREEMAN BLVD  
City: REDONDO BEACH  
Status: Active  
Comp Number: 9690  
Number: 9  
Board Of Equalization: 44-008521  
Referral Date: 06-30-89  
Action Date: Not reported  
Created Date: 06-30-89  
Owner Tank Id: Not reported  
SWRCB Tank Id: 19-000-009690-000003  
Tank Status: A



Map ID  
Direction  
Distance  
Elevation

MAP FINDINGS

Site

Database(s)

EDR ID Number  
EPA ID Number

**WEB SERVICE CO LLC (Continued)**

**1000131438**

Capacity: Not reported  
Active Date: 06-30-89  
Tank Use: UNKNOWN  
STG: W  
Content: Not reported  
Number Of Tanks: Not reported

Name: WEB SERVICE CO  
Address: 3690 FREEMAN BLVD  
City: REDONDO BEACH  
Status: Active  
Comp Number: 9690  
Number: 9  
Board Of Equalization: 44-008521  
Referral Date: 06-30-89  
Action Date: Not reported  
Created Date: 06-30-89  
Owner Tank Id: Not reported  
SWRCB Tank Id: 19-000-009690-000004  
Tank Status: A  
Capacity: Not reported  
Active Date: 06-30-89  
Tank Use: UNKNOWN  
STG: W  
Content: Not reported  
Number Of Tanks: Not reported

Name: WEB SERVICE CO  
Address: 3690 FREEMAN BLVD  
City: REDONDO BEACH  
Status: Active  
Comp Number: 9690  
Number: 9  
Board Of Equalization: 44-008521  
Referral Date: 06-30-89  
Action Date: Not reported  
Created Date: 06-30-89  
Owner Tank Id: Not reported  
SWRCB Tank Id: 19-000-009690-000005  
Tank Status: A  
Capacity: Not reported  
Active Date: 06-30-89  
Tank Use: UNKNOWN  
STG: W  
Content: Not reported  
Number Of Tanks: Not reported

**RCRA NonGen / NLR:**

Date form received by agency: 2010-01-05 00:00:00.0  
Facility name: WEB SERVICE CO LLC  
Facility address: 3690 REDONDO BEACH AVE  
REDONDO BEACH, CA 90278  
EPA ID: CAD057344996  
Contact: RANDY L DOTY  
Contact address: 3690 REDONDO BEACH AVE  
REDONDO BEACH, CA 90278  
Contact country: US

Map ID  
Direction  
Distance  
Elevation

MAP FINDINGS

Site

Database(s)

EDR ID Number  
EPA ID Number

**WEB SERVICE CO LLC (Continued)**

**1000131438**

Contact telephone: 310-297-9407  
Contact email: RDOTY@WEBLAUNDRY.COM  
EPA Region: 09  
Classification: Non-Generator  
Description: Handler: Non-Generators do not presently generate hazardous waste

Owner/Operator Summary:

Owner/operator name: WEB SERVICE CO INC  
Owner/operator address: Not reported  
Not reported  
Owner/operator country: Not reported  
Owner/operator telephone: Not reported  
Owner/operator email: Not reported  
Owner/operator fax: Not reported  
Owner/operator extension: Not reported  
Legal status: Private  
Owner/Operator Type: Operator  
Owner/Op start date: 1953-09-28 00:00:00.  
Owner/Op end date: Not reported

Owner/operator name: WEB SERVICE CO INC  
Owner/operator address: 3690 REDONDO BEACH AVE  
REDONDO BEACH, CA 90278  
Owner/operator country: US  
Owner/operator telephone: Not reported  
Owner/operator email: Not reported  
Owner/operator fax: Not reported  
Owner/operator extension: Not reported  
Legal status: Private  
Owner/Operator Type: Owner  
Owner/Op start date: 1953-09-28 00:00:00.  
Owner/Op end date: Not reported

Handler Activities Summary:

U.S. importer of hazardous waste: No  
Mixed waste (haz. and radioactive): No  
Recycler of hazardous waste: No  
Transporter of hazardous waste: No  
Treater, storer or disposer of HW: No  
Underground injection activity: No  
On-site burner exemption: No  
Furnace exemption: No  
Used oil fuel burner: No  
Used oil processor: No  
User oil refiner: No  
Used oil fuel marketer to burner: No  
Used oil Specification marketer: No  
Used oil transfer facility: No  
Used oil transporter: No

Historical Generators:

Date form received by agency: 2006-10-24 00:00:00.0  
Site name: WEB SERVICE CO INC  
Classification: Small Quantity Generator

Date form received by agency: 1986-03-20 00:00:00.0

Map ID  
Direction  
Distance  
Elevation

MAP FINDINGS

Site

Database(s)

EDR ID Number  
EPA ID Number

**WEB SERVICE CO LLC (Continued)**

**1000131438**

Site name: WEB SERVICE CO, INC  
Classification: Small Quantity Generator

Hazardous Waste Summary:

. Waste code: D001  
. Waste name: IGNITABLE WASTE

Violation Status: No violations found

FINDS:

Registry ID: 110002651121  
Facility URL: [http://ofmpub.epa.gov/enviro/fii\\_query\\_detail\\_disp\\_program\\_facility?p\\_registry\\_id=110002651121](http://ofmpub.epa.gov/enviro/fii_query_detail_disp_program_facility?p_registry_id=110002651121)

Environmental Interest/Information System:

AIR EMISSIONS CLASSIFICATION UNKNOWN  
RCRAInfo is a national information system that supports the Resource Conservation and Recovery Act (RCRA) program through the tracking of events and activities related to facilities that generate, transport, and treat, store, or dispose of hazardous waste. RCRAInfo allows RCRA program staff to track the notification, permit, compliance, and corrective action activities required under RCRA.

[Click this hyperlink](#) while viewing on your computer to access additional FINDS: detail in the EDR Site Report.

ECHO:

Envid: 1000131438  
Registry ID: 110002651121  
DFR URL: <http://echo.epa.gov/detailed-facility-report?fid=110002651121>  
Name: WEB SERV CO INC  
Address: 3690 REDONDO BEACH AVE  
City,State,Zip: REDONDO BEACH, CA 90278

DRYCLEANERS:

Name: WEB SERVICE CO, INC  
Address: 3690 REDONDO BEACH AVE  
City,State,Zip: REDONDO BEACH, CA 902781107  
EPA Id: CAD057344996  
NAICS Code: 81231  
NAICS Description: Coin-Operated Laundries and Drycleaners  
SIC Code: 7215  
SIC Description: Coin-Operated Laundry and Drycleaning  
Create Date: 04/10/1987  
Facility Active: No  
Inactive Date: 06/30/2010  
Facility Addr2: Not reported  
Owner Name: WEB SERVICE CO., INC.  
Owner Address: 3690 REDONDO BEACH AVE  
Owner Address 2: Not reported  
Owner Telephone: 0000000000  
Contact Name: RANDY DOTY, BUILDING MAINT SUPVR  
Contact Address: 3690 REDONDO BEACH AVE  
Contact Address 2: Not reported  
Contact Telephone: 3102979407  
Mailing Name: Not reported  
Mailing Address 1: 18410 S BROADWICK ST

Map ID  
Direction  
Distance  
Elevation

MAP FINDINGS

Site

Database(s)

EDR ID Number  
EPA ID Number

**WEB SERVICE CO LLC (Continued)**

**1000131438**

Mailing Address 2: Not reported  
Mailing City: RANCHO DOMINGUEZ  
Mailing State: CA  
Mailing Zip: 902200000  
Owner Fax: 0000000000  
Region Code: 3

**HIST CORTESE:**

edr\_fname: S.B. Co. Dept. of General  
edr\_fadd1: 3690 FREEMAN  
City,State,Zip: REDONDO BEACH, CA 90278  
Region: CORTESE  
Facility County Code: 19  
Reg By: LTNKA  
Reg Id: 3178

edr\_fname: WEB SERVICE CO., INC.  
edr\_fadd1: 3690 FREEMAN  
City,State,Zip: REDONDO BEACH, CA 90278  
Region: CORTESE  
Facility County Code: 19  
Reg By: LTNKA  
Reg Id: 061590-14

**CERS:**

Name: WEB SERVICE CO., INC.  
Address: 3690 FREEMAN BLVD  
City,State,Zip: REDONDO BEACH, CA 90278  
Site ID: 249215  
CERS ID: T0603700089  
CERS Description: Leaking Underground Storage Tank Cleanup Site

**Affiliation:**

Affiliation Type Desc: Local Agency Caseworker  
Entity Name: RANI IYER - LOS ANGELES COUNTY  
Entity Title: Not reported  
Affiliation Address: 900 S. FREMONT AVE.  
Affiliation City: ALHAMBRA  
Affiliation State: CA  
Affiliation Country: Not reported  
Affiliation Zip: Not reported  
Affiliation Phone: Not reported

Affiliation Type Desc: Regional Board Caseworker  
Entity Name: YUE RONG - LOS ANGELES RWQCB (REGION 4)  
Entity Title: Not reported  
Affiliation Address: 320 W. 4TH ST., SUITE 200  
Affiliation City: Los Angeles  
Affiliation State: CA  
Affiliation Country: Not reported  
Affiliation Zip: Not reported  
Affiliation Phone: Not reported

Map ID  
Direction  
Distance  
Elevation

MAP FINDINGS

Site

Database(s)

EDR ID Number  
EPA ID Number

AL227  
SSE  
1/4-1/2  
0.325 mi.  
1718 ft.

CLASSIC CLEANERS/SOUTHBAY PLACE  
4427 REDONDO BEACH BLVD.  
LAWNDALE, CA 90260

ENVIROSTOR  
DRYCLEANERS  
LA Co. Site Mitigation

S106167015  
N/A

Site 1 of 2 in cluster AL

Relative:  
Higher  
Actual:  
102 ft.

ENVIROSTOR:  
Name: CLASSIC CLEANERS/SOUTHBAY PLACE  
Address: 4427 REDONDO BEACH BLVD.  
City,State,Zip: LAWNDALE, CA 90260  
Facility ID: 19720047  
Status: Refer: 1248 Local Agency  
Status Date: 02/02/2000  
Site Code: Not reported  
Site Type: Evaluation  
Site Type Detailed: Evaluation  
Acres: 0  
NPL: NO  
Regulatory Agencies: LOS ANGELES COUNTY  
Lead Agency: LOS ANGELES COUNTY  
Program Manager: Not reported  
Supervisor: Referred - Not Assigned  
Division Branch: Cleanup Cypress  
Assembly: 62  
Senate: 35  
Special Program: Not reported  
Restricted Use: NO  
Site Mgmt Req: NONE SPECIFIED  
Funding: Not Applicable  
Latitude: 33.87387  
Longitude: -118.3532  
APN: 4081027049  
Past Use: NONE SPECIFIED  
Potential COC: NONE SPECIFIED  
Confirmed COC: NONE SPECIFIED  
Potential Description: NONE SPECIFIED  
Alias Name: 4081027049  
Alias Type: APN  
Alias Name: 19720047  
Alias Type: Envirostor ID Number

Completed Info:

Completed Area Name: PROJECT WIDE  
Completed Sub Area Name: Not reported  
Completed Document Type: SB 1248 Notification  
Completed Date: 01/27/2000  
Comments: DTSC is not involved with this project.

Future Area Name: Not reported  
Future Sub Area Name: Not reported  
Future Document Type: Not reported  
Future Due Date: Not reported  
Schedule Area Name: Not reported  
Schedule Sub Area Name: Not reported  
Schedule Document Type: Not reported  
Schedule Due Date: Not reported  
Schedule Revised Date: Not reported

DRYCLEANERS:

Map ID  
Direction  
Distance  
Elevation

MAP FINDINGS

Site

Database(s)

EDR ID Number  
EPA ID Number

**CLASSIC CLEANERS/SOUTHBAY PLACE (Continued)**

**S106167015**

Name: CLASSIC CLEANERS  
Address: 4427 REDONDO BEACH BLVD  
City,State,Zip: LAWNDALE, CA 902603465  
EPA Id: CAL000024265  
NAICS Code: 81232  
NAICS Description: Drycleaning and Laundry Services (except Coin-Operated)  
SIC Code: 7211  
SIC Description: Power Laundries, Family and Commercial  
Create Date: 05/09/1990  
Facility Active: No  
Inactive Date: 06/30/2015  
Facility Addr2: Not reported  
Owner Name: CLASSIC CLEANERS  
Owner Address: 7004 CALLE QUIETA  
Owner Address 2: Not reported  
Owner Telephone: 3108564100  
Contact Name: DANIEL GONZALAZ  
Contact Address: 4427 REDONDO BEACH BLVD  
Contact Address 2: Not reported  
Contact Telephone: 3103704180  
Mailing Name: Not reported  
Mailing Address 1: 4427 REDONDO BEACH BLVD  
Mailing Address 2: Not reported  
Mailing City: LAWNDALE  
Mailing State: CA  
Mailing Zip: 902600000  
Owner Fax: 3108564107  
Region Code: 3

LA Co. Site Mitigation:

Name: SOUTH BAY PL / CLASSIC CLNR. #2  
Address: 4427 REDONDO BEACH BLVD  
City,State,Zip: LAWNDALE, CA 90260  
Facility ID: Not reported  
Status: Not reported  
Site ID: SD0000132  
Jurisdiction: State  
Case ID: RO0000138  
Abated: Yes  
Assigned To: Kim Clark  
Entered Date: 11/29/2004  
Abated Date: 01/04/2001

Name: SOUTH BAY PL/CLASSIC CLEANERS  
Address: 4427 REDONDO BEACH BLVD  
City,State,Zip: LAWNDALE, CA 90260  
Facility ID: FA0021745  
Status: Not reported  
Site ID: SD0010002  
Jurisdiction: State  
Case ID: RO0010002  
Abated: Yes  
Assigned To: Kim Clark  
Entered Date: 05/11/2004  
Abated Date: 03/30/2000

MAP FINDINGS

Map ID  
Direction  
Distance  
Elevation

Site

Database(s)

EDR ID Number  
EPA ID Number

**AM228**     **THE GALLERIA AT SOUTH BAY**  
**SSE**        **1815 HAWTHORNE BLVD**  
**1/4-1/2**     **REDONDO BEACH, CA 90278**  
**0.327 mi.**  
**1726 ft.**

**HIST CORTESE**     **S102437752**  
**LA Co. Site Mitigation**     **N/A**

**Site 1 of 2 in cluster AM**

**Relative:**     HIST CORTESE:  
**Higher**        edr\_fname:             SOUTH BAY SOUTHERN SHOPPI  
                   edr\_fadd1:             1815 HAWTHORNE  
**Actual:**       City,State,Zip:        REDONDO BEACH, CA 90278  
**96 ft.**            Region:                 CORTESE  
                   Facility County Code:    19  
                   Reg By:                 LTNKA  
                   Reg Id:                 960213-01

LA Co. Site Mitigation:

Name:             THE GALLERIA AT SOUTH BAY  
 Address:          1815 HAWTHORNE BLVD  
 City,State,Zip:   REDONDO BEACH, CA 90278  
 Facility ID:        FA0013362  
 Status:            Not reported  
 Site ID:            SD0011929  
 Jurisdiction:     State  
 Case ID:           RO0011929  
 Abated:            Yes  
 Assigned To:     Not reported  
 Entered Date:    05/11/2004  
 Abated Date:     12/29/1995

**AM229**     **SOUTH BAY SOUTHERN SHOPPING C**  
**SSE**        **1815 HAWTHORNE BLVD #201**  
**1/4-1/2**     **REDONDO BEACH, CA 90278**  
**0.327 mi.**  
**1726 ft.**

**CPS-SLIC**     **S106716097**  
**CERS**         **N/A**

**Site 2 of 2 in cluster AM**

**Relative:**     CPS-SLIC:  
**Higher**        Name:                    SOUTH BAY SOUTHERN SHOPPING C  
                   Address:                1815 HAWTHORNE BLVD #201  
**Actual:**       City,State,Zip:        REDONDO BEACH, CA 90278  
**96 ft.**            Region:                 STATE  
                   **Facility Status:**     **Open - Inactive**  
                   Status Date:            01/29/2015  
                   Global Id:              T0603702651  
                   Lead Agency:           LOS ANGELES RWQCB (REGION 4)  
                   Lead Agency Case Number:    Not reported  
                   Latitude:                33.8687381  
                   Longitude:              -118.3528384  
                   Case Type:              Cleanup Program Site  
                   Case Worker:            Not reported  
                   Local Agency:           Not reported  
                   RB Case Number:        Not reported  
                   File Location:           Not reported  
                   Potential Media Affected:    Aquifer used for drinking water supply  
                   Potential Contaminants of Concern:    Gasoline  
                   Site History:            Not reported

Click here to access the California GeoTracker records for this facility:

Map ID  
Direction  
Distance  
Elevation

MAP FINDINGS

Site

Database(s)

EDR ID Number  
EPA ID Number

**SOUTH BAY SOUTHERN SHOPPING C (Continued)**

**S106716097**

**CERS:**

Name: SOUTH BAY SOUTHERN SHOPPING C  
Address: 1815 HAWTHORNE BLVD #201  
City,State,Zip: REDONDO BEACH, CA 90278  
Site ID: 229401  
CERS ID: T0603702651  
CERS Description: Cleanup Program Site

**AN230  
SE  
1/4-1/2  
0.329 mi.  
1736 ft.**

**THRIFTY #257  
16515 HAWTHORNE BLVD  
LAWNDALE, CA 90260  
Site 1 of 3 in cluster AN**

**LUST S103950738  
HIST CORTESE N/A**

**Relative:  
Higher  
Actual:  
71 ft.**

**LUST:**

Name: THRIFTY #257  
Address: 16515 HAWTHORNE BLVD  
City,State,Zip: LAWNDALE, CA 90260  
Lead Agency: LOS ANGELES RWQCB (REGION 4)  
Case Type: LUST Cleanup Site  
Geo Track: [http://geotracker.waterboards.ca.gov/profile\\_report.asp?global\\_id=T0603702883](http://geotracker.waterboards.ca.gov/profile_report.asp?global_id=T0603702883)  
Global Id: T0603702883  
Latitude: 33.8808419  
Longitude: -118.3527416  
Status: Completed - Case Closed  
Status Date: 09/26/1996  
Case Worker: YR  
RB Case Number: I-03026  
Local Agency: LOS ANGELES COUNTY  
File Location: Not reported  
Local Case Number: Not reported  
Potential Media Affect: Soil  
Potential Contaminants of Concern: Gasoline  
Site History: Not reported

**LUST:**

Global Id: T0603702883  
Contact Type: Local Agency Caseworker  
Contact Name: JOHN AWUJO  
Organization Name: LOS ANGELES COUNTY  
Address: 900 S FREMONT AVE  
City: ALHAMBRA  
Email: [jawujo@dpw.lacounty.gov](mailto:jawujo@dpw.lacounty.gov)  
Phone Number: 6264583507

Global Id: T0603702883  
Contact Type: Regional Board Caseworker  
Contact Name: YUE RONG  
Organization Name: LOS ANGELES RWQCB (REGION 4)  
Address: 320 W. 4TH ST., SUITE 200  
City: Los Angeles  
Email: [yrong@waterboards.ca.gov](mailto:yrong@waterboards.ca.gov)  
Phone Number: Not reported

**LUST:**

Global Id: T0603702883  
Action Type: Other



Map ID  
Direction  
Distance  
Elevation

MAP FINDINGS

Site

Database(s)

EDR ID Number  
EPA ID Number

**THRIFTY #257 (Continued)**

**S103950738**

Date: 12/20/1988  
Action: Leak Discovery

Global Id: T0603702883  
Action Type: Other  
Date: 12/23/1988  
Action: Leak Reported

**LUST:**

Global Id: T0603702883  
Status: Open - Case Begin Date  
Status Date: 12/20/1988

Global Id: T0603702883  
Status: Open - Site Assessment  
Status Date: 01/27/1989

Global Id: T0603702883  
Status: Completed - Case Closed  
Status Date: 09/26/1996

**HIST CORTESE:**

edr\_fname: THRIFTY #257  
edr\_fadd1: 16515 HAWTHORNE  
City,State,Zip: LAWNDALE, CA 90260  
Region: CORTESE  
Facility County Code: 19  
Reg By: LTNKA  
Reg Id: I-03026

**AN231  
SE  
1/4-1/2  
0.329 mi.  
1736 ft.**

**FORMER ARCO # 09651/FORMER THRIFTY #257  
16515 HAWTHORNE BLVD S  
LAWNDALE, CA 90260**

**LUST U003059233  
Cortese N/A  
LOS ANGELES CO. HMS  
CERS**

**Site 2 of 3 in cluster AN**

**Relative:  
Higher  
Actual:  
71 ft.**

**LUST:**

Name: FORMER ARCO # 09651/FORMER THRIFTY #257  
Address: 16515 HAWTHORNE BLVD S  
City,State,Zip: LAWNDALE, CA 90260  
Lead Agency: LOS ANGELES RWQCB (REGION 4)  
Case Type: LUST Cleanup Site  
Geo Track: [http://geotracker.waterboards.ca.gov/profile\\_report.asp?global\\_id=T10000002794](http://geotracker.waterboards.ca.gov/profile_report.asp?global_id=T10000002794)  
Global Id: T10000002794  
Latitude: 33.8802696278047  
Longitude: -118.353117853403  
Status: Open - Remediation  
Status Date: 12/03/2014  
Case Worker: DMB  
RB Case Number: I-03026A  
Local Agency: LOS ANGELES COUNTY  
File Location: Local Agency  
Local Case Number: Not reported  
Potential Media Affect: Aquifer used for drinking water supply  
Potential Contaminants of Concern: Benzene, Xylene, MTBE / TBA / Other Fuel Oxygenates, Gasoline  
Site History: Not reported

Map ID  
Direction  
Distance  
Elevation

MAP FINDINGS

Site

Database(s)

EDR ID Number  
EPA ID Number

**FORMER ARCO # 09651/FORMER THRIFTY #257 (Continued)**

**U003059233**

LUST:

Global Id: T10000002794  
Contact Type: Regional Board Caseworker  
Contact Name: DAVID M. BJOSTAD  
Organization Name: LOS ANGELES RWQCB (REGION 4)  
Address: 320 W. 4th Street, Suite 200  
City: Los Angeles  
Email: dave.bjostad@waterboards.ca.gov  
Phone Number: Not reported

Global Id: T10000002794  
Contact Type: Local Agency Caseworker  
Contact Name: KATTYA BATRES RINZE  
Organization Name: LOS ANGELES COUNTY  
Address: 900 SOUTH FREMONT AVE  
City: ALHAMBRA  
Email: gbatres@dpw.lacounty.gov  
Phone Number: Not reported

LUST:

Global Id: T10000002794  
Action Type: ENFORCEMENT  
Date: 11/12/2013  
Action: Staff Letter

Global Id: T10000002794  
Action Type: Other  
Date: 01/27/2011  
Action: Leak Reported

Global Id: T10000002794  
Action Type: RESPONSE  
Date: 08/15/2014  
Action: Electronic Reporting Submittal Due

Global Id: T10000002794  
Action Type: RESPONSE  
Date: 07/15/2015  
Action: Soil and Water Investigation Report

Global Id: T10000002794  
Action Type: RESPONSE  
Date: 01/15/2015  
Action: Monitoring Report - Semi-Annually

Global Id: T10000002794  
Action Type: RESPONSE  
Date: 01/15/2014  
Action: Other Report / Document

Global Id: T10000002794  
Action Type: RESPONSE  
Date: 11/21/2013  
Action: Other Report / Document

Global Id: T10000002794

Map ID  
Direction  
Distance  
Elevation

MAP FINDINGS

Site

Database(s)

EDR ID Number  
EPA ID Number

**FORMER ARCO # 09651/FORMER THRIFTY #257 (Continued)**

**U003059233**

Action Type:	RESPONSE
Date:	01/31/2014
Action:	Other Report / Document
Global Id:	T10000002794
Action Type:	RESPONSE
Date:	08/15/2014
Action:	Other Report / Document
Global Id:	T10000002794
Action Type:	RESPONSE
Date:	08/15/2014
Action:	Well Installation Workplan
Global Id:	T10000002794
Action Type:	RESPONSE
Date:	01/15/2015
Action:	Well Installation Report
Global Id:	T10000002794
Action Type:	RESPONSE
Date:	04/06/2015
Action:	Other Workplan
Global Id:	T10000002794
Action Type:	ENFORCEMENT
Date:	02/27/2015
Action:	Staff Letter
Global Id:	T10000002794
Action Type:	RESPONSE
Date:	07/15/2015
Action:	Monitoring Report - Semi-Annually
Global Id:	T10000002794
Action Type:	RESPONSE
Date:	07/15/2015
Action:	Remedial Progress Report
Global Id:	T10000002794
Action Type:	ENFORCEMENT
Date:	09/24/2014
Action:	Health and Safety Code Section 25296.10(c)
Global Id:	T10000002794
Action Type:	ENFORCEMENT
Date:	07/08/2014
Action:	Health and Safety Code Section 25296.10(c)
Global Id:	T10000002794
Action Type:	ENFORCEMENT
Date:	09/27/2011
Action:	Referral to Regional Board
Global Id:	T10000002794
Action Type:	ENFORCEMENT
Date:	09/22/2016

Map ID  
Direction  
Distance  
Elevation

MAP FINDINGS

Site

Database(s)

EDR ID Number  
EPA ID Number

**FORMER ARCO # 09651/FORMER THRIFTY #257 (Continued)**

**U003059233**

Action: Health and Safety Code Section 25296.10(c)

Global Id: T10000002794  
Action Type: ENFORCEMENT  
Date: 05/09/2017  
Action: Health and Safety Code Section 25296.10(c)

Global Id: T10000002794  
Action Type: ENFORCEMENT  
Date: 10/10/2016  
Action: Site Visit / Inspection / Sampling

Global Id: T10000002794  
Action Type: RESPONSE  
Date: 01/15/2016  
Action: Remedial Progress Report

Global Id: T10000002794  
Action Type: RESPONSE  
Date: 07/15/2016  
Action: Remedial Progress Report

Global Id: T10000002794  
Action Type: RESPONSE  
Date: 12/15/2016  
Action: Well Installation Report

Global Id: T10000002794  
Action Type: RESPONSE  
Date: 07/15/2016  
Action: Monitoring Report - Semi-Annually

Global Id: T10000002794  
Action Type: RESPONSE  
Date: 01/15/2016  
Action: Monitoring Report - Semi-Annually

Global Id: T10000002794  
Action Type: RESPONSE  
Date: 01/15/2018  
Action: Remedial Progress Report

Global Id: T10000002794  
Action Type: RESPONSE  
Date: 07/15/2019  
Action: Remedial Progress Report

Global Id: T10000002794  
Action Type: RESPONSE  
Date: 07/15/2019  
Action: Monitoring Report - Semi-Annually

Global Id: T10000002794  
Action Type: RESPONSE  
Date: 07/15/2017  
Action: Remedial Progress Report

Map ID  
Direction  
Distance  
Elevation

MAP FINDINGS

Site

Database(s)

EDR ID Number  
EPA ID Number

**FORMER ARCO # 09651/FORMER THRIFTY #257 (Continued)**

**U003059233**

Global Id:	T10000002794
Action Type:	RESPONSE
Date:	08/22/2017
Action:	Well Installation Report
Global Id:	T10000002794
Action Type:	RESPONSE
Date:	01/15/2019
Action:	Monitoring Report - Semi-Annually
Global Id:	T10000002794
Action Type:	RESPONSE
Date:	01/15/2017
Action:	Monitoring Report - Semi-Annually
Global Id:	T10000002794
Action Type:	RESPONSE
Date:	08/30/2017
Action:	Monitoring Report - Semi-Annually
Global Id:	T10000002794
Action Type:	RESPONSE
Date:	07/15/2018
Action:	Remedial Progress Report
Global Id:	T10000002794
Action Type:	ENFORCEMENT
Date:	11/15/2011
Action:	Staff Letter
Global Id:	T10000002794
Action Type:	ENFORCEMENT
Date:	04/25/2016
Action:	Staff Letter
Global Id:	T10000002794
Action Type:	ENFORCEMENT
Date:	06/08/2016
Action:	Health and Safety Code Section 25296.10(c)
Global Id:	T10000002794
Action Type:	Other
Date:	01/07/2009
Action:	Leak Discovery
Global Id:	T10000002794
Action Type:	RESPONSE
Date:	12/14/2011
Action:	Other Report / Document
Global Id:	T10000002794
Action Type:	RESPONSE
Date:	12/14/2011
Action:	Request for Closure
Global Id:	T10000002794
Action Type:	RESPONSE

Map ID  
Direction  
Distance  
Elevation

MAP FINDINGS

Site

Database(s)

EDR ID Number  
EPA ID Number

**FORMER ARCO # 09651/FORMER THRIFTY #257 (Continued)**

**U003059233**

Date: 01/15/2018  
Action: Monitoring Report - Semi-Annually

Global Id: T10000002794  
Action Type: RESPONSE  
Date: 04/30/2017  
Action: Electronic Reporting Submittal Due

Global Id: T10000002794  
Action Type: RESPONSE  
Date: 01/15/2019  
Action: Remedial Progress Report

Global Id: T10000002794  
Action Type: RESPONSE  
Date: 07/15/2018  
Action: Monitoring Report - Semi-Annually

Global Id: T10000002794  
Action Type: RESPONSE  
Date: 08/15/2014  
Action: Soil and Water Investigation Workplan - Regulator Responded

Global Id: T10000002794  
Action Type: RESPONSE  
Date: 02/16/2015  
Action: Well Installation Workplan - Regulator Responded

Global Id: T10000002794  
Action Type: RESPONSE  
Date: 06/15/2016  
Action: Well Installation Workplan - Regulator Responded

Global Id: T10000002794  
Action Type: RESPONSE  
Date: 04/30/2017  
Action: Well Installation Workplan - Regulator Responded

Global Id: T10000002794  
Action Type: RESPONSE  
Date: 02/09/2017  
Action: Interim Remedial Action Plan - Regulator Responded

Global Id: T10000002794  
Action Type: RESPONSE  
Date: 09/08/2016  
Action: Soil and Water Investigation Workplan - Addendum - Regulator Responded

Global Id: T10000002794  
Action Type: REMEDIATION  
Date: 12/03/2014  
Action: Free Product Removal

Global Id: T10000002794  
Action Type: REMEDIATION  
Date: 04/03/2017  
Action: Dual Phase Extraction

Map ID  
Direction  
Distance  
Elevation

MAP FINDINGS

Site

Database(s)

EDR ID Number  
EPA ID Number

**FORMER ARCO # 09651/FORMER THRIFTY #257 (Continued)**

**U003059233**

Global Id: T10000002794  
Action Type: ENFORCEMENT  
Date: 04/16/2012  
Action: Staff Letter

Global Id: T10000002794  
Action Type: ENFORCEMENT  
Date: 06/05/2012  
Action: Staff Letter

Global Id: T10000002794  
Action Type: Other  
Date: 01/07/2009  
Action: Leak Stopped

Global Id: T10000002794  
Action Type: RESPONSE  
Date: 09/15/2012  
Action: Soil and Water Investigation Report

Global Id: T10000002794  
Action Type: RESPONSE  
Date: 06/16/2012  
Action: Soil and Water Investigation Workplan

Global Id: T10000002794  
Action Type: ENFORCEMENT  
Date: 03/09/2017  
Action: Health and Safety Code Section 25296.10(c)

**LUST:**

Global Id: T10000002794  
Status: Open - Case Begin Date  
Status Date: 01/07/2009

Global Id: T10000002794  
Status: Open - Site Assessment  
Status Date: 01/27/2011

Global Id: T10000002794  
Status: Open - Verification Monitoring  
Status Date: 01/27/2011

Global Id: T10000002794  
Status: Open - Site Assessment  
Status Date: 06/05/2012

Global Id: T10000002794  
Status: Open - Remediation  
Status Date: 12/03/2014

**CORTESE:**

Name: FORMER ARCO # 09651/FORMER THRIFTY #257  
Address: 16515 HAWTHORNE BLVD S  
City,State,Zip: LAWNDALE, CA 90260

Map ID  
Direction  
Distance  
Elevation

MAP FINDINGS

Site

Database(s)

EDR ID Number  
EPA ID Number

**FORMER ARCO # 09651/FORMER THRIFTY #257 (Continued)**

**U003059233**

Region: CORTESE  
Envirostor Id: Not reported  
Global ID: T10000002794  
Site/Facility Type: LUST CLEANUP SITE  
Cleanup Status: OPEN - REMEDIATION  
Status Date: Not reported  
Site Code: Not reported  
Latitude: Not reported  
Longitude: Not reported  
Owner: Not reported  
Enf Type: Not reported  
Swat R: Not reported  
Flag: active  
Order No: Not reported  
Waste Discharge System No: Not reported  
Effective Date: Not reported  
Region 2: Not reported  
WID Id: Not reported  
Solid Waste Id No: Not reported  
Waste Management Uit Name: Not reported  
File Name: Active Open

**LOS ANGELES CO. HMS:**

Name: TESORO (USA) #63257  
Address: 16515 HAWTHORNE BLVD  
City,State,Zip: LAWNDALE, CA 902602916  
Region: LA  
Permit Category: T  
Facility Id: 002925-056916  
Facility Type: 0  
Facility Status: Permit  
Area: 2W  
Permit Number: 000715063  
Permit Status: Permit

Name: CIRCLE K STORES #7854  
Address: 16515 HAWTHORNE BLVD  
City,State,Zip: LAWNDALE, CA 902602916  
Region: LA  
Permit Category: I  
Facility Id: 002925-I03026  
Facility Type: 01  
Facility Status: Removed  
Area: 2W  
Permit Number: 000008847  
Permit Status: Removed

**CERS:**

Name: FORMER ARCO # 09651/FORMER THRIFTY #257  
Address: 16515 HAWTHORNE BLVD S  
City,State,Zip: LAWNDALE, CA 90260  
Site ID: 258795  
CERS ID: T10000002794  
CERS Description: Leaking Underground Storage Tank Cleanup Site

**Affiliation:**

Affiliation Type Desc: Local Agency Caseworker



Map ID  
 Direction  
 Distance  
 Elevation

MAP FINDINGS

Site

Database(s)

EDR ID Number  
 EPA ID Number

**FORMER ARCO # 09651/FORMER THRIFTY #257 (Continued)**

**U003059233**

Entity Name:	KATTYA BATRES RINZE - LOS ANGELES COUNTY
Entity Title:	Not reported
Affiliation Address:	900 SOUTH FREMONT AVE
Affiliation City:	ALHAMBRA
Affiliation State:	CA
Affiliation Country:	Not reported
Affiliation Zip:	Not reported
Affiliation Phone:	Not reported
Affiliation Type Desc:	Regional Board Caseworker
Entity Name:	DAVID M. BJOSTAD - LOS ANGELES RWQCB (REGION 4)
Entity Title:	Not reported
Affiliation Address:	320 W. 4th Street, Suite 200
Affiliation City:	Los Angeles
Affiliation State:	CA
Affiliation Country:	Not reported
Affiliation Zip:	Not reported
Affiliation Phone:	Not reported

**AN232  
 SE  
 1/4-1/2  
 0.329 mi.  
 1736 ft.**

**THRIFTY #257  
 16515 HAWTHORNE BLVD  
 LAWDALE, CA 90260**

**LUST S102438987  
 LOS ANGELES CO. HMS N/A  
 CERS**

**Site 3 of 3 in cluster AN**

**Relative:  
 Higher  
 Actual:  
 71 ft.**

LUST REG 4:	
Region:	4
Regional Board:	04
County:	Los Angeles
Facility Id:	I-03026
Status:	Case Closed
Substance:	Gasoline
Substance Quantity:	Not reported
Local Case No:	Not reported
Case Type:	Soil
Abatement Method Used at the Site:	OT
Global ID:	T0603702883
W Global ID:	Not reported
Staff:	UNK
Local Agency:	19000
Cross Street:	166TH STREET
Enforcement Type:	Not reported
Date Leak Discovered:	12/20/1988
Date Leak First Reported:	12/23/1988
Date Leak Record Entered:	Not reported
Date Confirmation Began:	Not reported
Date Leak Stopped:	Not reported
Date Case Last Changed on Database:	5/21/1998
Date the Case was Closed:	9/26/1996
How Leak Discovered:	Tank Test
How Leak Stopped:	Not reported
Cause of Leak:	UNK
Leak Source:	Piping
Operator:	PETER D'AMICO
Water System:	Not reported
Well Name:	Not reported
Approx. Dist To Production Well (ft):	2684.0149047592596538217592905

Map ID  
Direction  
Distance  
Elevation

MAP FINDINGS

Site

Database(s)

EDR ID Number  
EPA ID Number

**THRIFTY #257 (Continued)**

**S102438987**

Source of Cleanup Funding: Piping  
Preliminary Site Assessment Workplan Submitted: Not reported  
Preliminary Site Assessment Began: Not reported  
Pollution Characterization Began: 1/27/1989  
Remediation Plan Submitted: Not reported  
Remedial Action Underway: Not reported  
Post Remedial Action Monitoring Began: Not reported  
Enforcement Action Date: Not reported  
Historical Max MTBE Date: Not reported  
Hist Max MTBE Conc in Groundwater: Not reported  
Hist Max MTBE Conc in Soil: Not reported  
Significant Interim Remedial Action Taken: Not reported  
GW Qualifier: Not reported  
Soil Qualifier: Not reported  
Organization: Not reported  
Owner Contact: Not reported  
Responsible Party: THRIFTY OIL COMPANY  
RP Address: 1000 LAKEWOOD BLVD, DOWNEY, CA 90240  
Program: LUST  
Lat/Long: 33.8808419 / -1  
Local Agency Staff: Not reported  
Beneficial Use: Not reported  
Priority: Not reported  
Cleanup Fund Id: Not reported  
Suspended: Not reported  
Assigned Name: Not reported  
Summary: REMEDIATED BY REPAIRING LINE. 05/21/98 -  
STAFF DECISION 4 NOTICE OF INELIGIBILITY DETERMIN

**LOS ANGELES CO. HMS:**

Name: THRIFTY OIL CO #257  
Address: 16515 HAWTHORNE BLVD  
City,State,Zip: LAWNSDALE, CA 902602916  
Region: LA  
Permit Category: T  
Facility Id: 002925-003026  
Facility Type: 0  
Facility Status: Closed  
Area: 2W  
Permit Number: 00002457T  
Permit Status: Closed

**CERS:**

Name: THRIFTY #257  
Address: 16515 HAWTHORNE BLVD  
City,State,Zip: LAWNSDALE, CA 90260  
Site ID: 211029  
CERS ID: T0603702883  
CERS Description: Leaking Underground Storage Tank Cleanup Site

**Affiliation:**

Affiliation Type Desc: Local Agency Caseworker  
Entity Name: JOHN AWUJO - LOS ANGELES COUNTY  
Entity Title: Not reported  
Affiliation Address: 900 S FREMONT AVE  
Affiliation City: ALHAMBRA  
Affiliation State: CA

Map ID  
Direction  
Distance  
Elevation

MAP FINDINGS

Site

Database(s)

EDR ID Number  
EPA ID Number

**THRIFTY #257 (Continued)**

**S102438987**

Affiliation Country: Not reported  
Affiliation Zip: Not reported  
Affiliation Phone: 6264583507  
  
Affiliation Type Desc: Regional Board Caseworker  
Entity Name: YUE RONG - LOS ANGELES RWQCB (REGION 4)  
Entity Title: Not reported  
Affiliation Address: 320 W. 4TH ST., SUITE 200  
Affiliation City: Los Angeles  
Affiliation State: CA  
Affiliation Country: Not reported  
Affiliation Zip: Not reported  
Affiliation Phone: Not reported

**AL233  
SSE  
1/4-1/2  
0.338 mi.  
1787 ft.**

**TRIANGLE SHOPPING CENTER  
2323 HAWTHORNE BLVD  
REDONDO BEACH, CA 90278  
  
Site 2 of 2 in cluster AL**

**LUST S104234278  
HIST CORTESE N/A  
CERS**

**Relative:  
Higher  
  
Actual:  
100 ft.**

**LUST:**  
Name: TRIANGLE SHOPPING CENTER  
Address: 2323 HAWTHORNE BLVD  
City,State,Zip: REDONDO BEACH, CA 90278  
Lead Agency: LOS ANGELES RWQCB (REGION 4)  
Case Type: LUST Cleanup Site  
Geo Track: [http://geotracker.waterboards.ca.gov/profile\\_report.asp?global\\_id=T0603701319](http://geotracker.waterboards.ca.gov/profile_report.asp?global_id=T0603701319)  
Global Id: T0603701319  
Latitude: 33.873712  
Longitude: -118.353032  
Status: Completed - Case Closed  
Status Date: 10/22/1999  
Case Worker: Not reported  
RB Case Number: 902780043  
Local Agency: LOS ANGELES COUNTY  
File Location: Not reported  
Local Case Number: Not reported  
Potential Media Affect: Soil  
Potential Contaminants of Concern: Gasoline  
Site History: Not reported

**LUST:**  
Global Id: T0603701319  
Contact Type: Local Agency Caseworker  
Contact Name: JOHN AWUJO  
Organization Name: LOS ANGELES COUNTY  
Address: 900 S FREMONT AVE  
City: ALHAMBRA  
Email: jawujo@dpw.lacounty.gov  
Phone Number: 6264583507

**LUST:**  
Global Id: T0603701319  
Action Type: Other  
Date: 07/27/1999  
Action: Leak Discovery

Map ID  
Direction  
Distance  
Elevation

MAP FINDINGS

Site

Database(s)

EDR ID Number  
EPA ID Number

**TRIANGLE SHOPPING CENTER (Continued)**

**S104234278**

Global Id: T0603701319  
Action Type: Other  
Date: 01/07/1976  
Action: Leak Stopped

Global Id: T0603701319  
Action Type: Other  
Date: 09/07/1999  
Action: Leak Reported

**LUST:**

Global Id: T0603701319  
Status: Open - Case Begin Date  
Status Date: 01/07/1976

Global Id: T0603701319  
Status: Open - Site Assessment  
Status Date: 08/20/1999

Global Id: T0603701319  
Status: Completed - Case Closed  
Status Date: 10/22/1999

**LUST REG 4:**

Region: 4  
Regional Board: 04  
County: Los Angeles  
Facility Id: 902780043  
Status: Case Closed  
Substance: Gasoline  
Substance Quantity: Not reported  
Local Case No: Not reported  
Case Type: Soil  
Abatement Method Used at the Site: No Action Required  
Global ID: T0603701319  
W Global ID: Not reported  
Staff: MSH  
Local Agency: 19000  
Cross Street: REDONDO BEACH  
Enforcement Type: Not reported  
Date Leak Discovered: 7/27/1999  
Date Leak First Reported: 9/7/1999  
Date Leak Record Entered: Not reported  
Date Confirmation Began: Not reported  
Date Leak Stopped: 1/7/1976  
Date Case Last Changed on Database: 10/5/1999  
Date the Case was Closed: 10/22/1999  
How Leak Discovered: Subsurface Monitoring  
How Leak Stopped: Not reported  
Cause of Leak: UNK  
Leak Source: UNK  
Operator: Not reported  
Water System: Not reported  
Well Name: Not reported  
Approx. Dist To Production Well (ft): 3902.2329274145465122205286002

Map ID  
Direction  
Distance  
Elevation

MAP FINDINGS

Site

Database(s)

EDR ID Number  
EPA ID Number

**TRIANGLE SHOPPING CENTER (Continued)**

**S104234278**

Source of Cleanup Funding: UNK  
Preliminary Site Assessment Workplan Submitted: Not reported  
Preliminary Site Assessment Began: Not reported  
Pollution Characterization Began: 8/20/1999  
Remediation Plan Submitted: Not reported  
Remedial Action Underway: Not reported  
Post Remedial Action Monitoring Began: Not reported  
Enforcement Action Date: Not reported  
Historical Max MTBE Date: Not reported  
Hist Max MTBE Conc in Groundwater: Not reported  
Hist Max MTBE Conc in Soil: Not reported  
Significant Interim Remedial Action Taken: Not reported  
GW Qualifier: Not reported  
Soil Qualifier: Not reported  
Organization: Not reported  
Owner Contact: Not reported  
Responsible Party: 2300 HAWTHORNE BLVD CORP.  
RP Address: 4385 POPLAR AVE., MEMPHIS, TN 38138  
Program: LUST  
Lat/Long: 33.8687741 / -1  
Local Agency Staff: Not reported  
Beneficial Use: Not reported  
Priority: 3A1  
Cleanup Fund Id: Not reported  
Suspended: Not reported  
Assigned Name: Not reported  
Summary: FIVE (5) USTS WERE REMOVED IN 1976 PER CITY BUILDING PERMIT DOCUMENT.  
PROPERTY IS CURRENTLY OCCUPIED BY "TURNERS OUTDOORSMAN" RETAIL STORE.  
THE CURRENT PROPERTY OWNER IS 2300 HAWTHORNE BLVD. CORP.

**HIST CORTESE:**

edr\_fname: TRIANGLE SHOPPING CENTER  
edr\_fadd1: 2323 HAWTHORNE  
City,State,Zip: REDONDO BEACH, CA 90278  
Region: CORTESE  
Facility County Code: 19  
Reg By: LTNKA  
Reg Id: 902780043

**CERS:**

Name: TRIANGLE SHOPPING CENTER  
Address: 2323 HAWTHORNE BLVD  
City,State,Zip: REDONDO BEACH, CA 90278  
Site ID: 209855  
CERS ID: T0603701319  
CERS Description: Leaking Underground Storage Tank Cleanup Site

**Affiliation:**

Affiliation Type Desc: Local Agency Caseworker  
Entity Name: JOHN AWUJO - LOS ANGELES COUNTY  
Entity Title: Not reported  
Affiliation Address: 900 S FREMONT AVE  
Affiliation City: ALHAMBRA  
Affiliation State: CA  
Affiliation Country: Not reported  
Affiliation Zip: Not reported  
Affiliation Phone: 6264583507

Map ID  
Direction  
Distance  
Elevation

MAP FINDINGS

Site

Database(s)

EDR ID Number  
EPA ID Number

234  
SW  
1/4-1/2  
0.340 mi.  
1797 ft.

**TEXACO (FORMER)**  
2401 MANHATTAN BEACH BLVD  
REDONDO BEACH, CA 90271

**LUST** S102438672  
**SWEEPS UST** N/A  
**HIST CORTESE**  
**CERS**

**Relative:**  
**Higher**  
**Actual:**  
**78 ft.**

LUST:  
Name: TEXACO (FORMER)  
Address: 2401 MANHATTAN BEACH BLVD  
City,State,Zip: REDONDO BEACH, CA 90271  
Lead Agency: LOS ANGELES RWQCB (REGION 4)  
Case Type: LUST Cleanup Site  
Geo Track: [http://geotracker.waterboards.ca.gov/profile\\_report.asp?global\\_id=T0603704200](http://geotracker.waterboards.ca.gov/profile_report.asp?global_id=T0603704200)  
Global Id: T0603704200  
Latitude: 33.8874461  
Longitude: -118.3693217  
Status: Completed - Case Closed  
Status Date: 01/23/1998  
Case Worker: Not reported  
RB Case Number: I-14719  
Local Agency: LOS ANGELES COUNTY  
File Location: Not reported  
Local Case Number: Not reported  
Potential Media Affect: Aquifer used for drinking water supply  
Potential Contaminants of Concern: Gasoline  
Site History: Not reported

LUST:  
Global Id: T0603704200  
Contact Type: Local Agency Caseworker  
Contact Name: JOHN AWUJO  
Organization Name: LOS ANGELES COUNTY  
Address: 900 S FREMONT AVE  
City: ALHAMBRA  
Email: jawujo@dpw.lacounty.gov  
Phone Number: 6264583507

LUST:  
Global Id: T0603704200  
Action Type: ENFORCEMENT  
Date: 09/23/1997  
Action: \* Historical Enforcement

Global Id: T0603704200  
Action Type: Other  
Date: 06/19/1990  
Action: Leak Discovery

Global Id: T0603704200  
Action Type: Other  
Date: 03/31/1990  
Action: Leak Stopped

Global Id: T0603704200  
Action Type: Other  
Date: 07/26/1990  
Action: Leak Reported

Map ID  
Direction  
Distance  
Elevation

MAP FINDINGS

Site

Database(s)

EDR ID Number  
EPA ID Number

TEXACO (FORMER) (Continued)

S102438672

LUST:

Global Id: T0603704200  
Status: Open - Case Begin Date  
Status Date: 03/31/1990

Global Id: T0603704200  
Status: Open - Site Assessment  
Status Date: 07/26/1990

Global Id: T0603704200  
Status: Open - Site Assessment  
Status Date: 01/31/1992

Global Id: T0603704200  
Status: Open - Remediation  
Status Date: 07/30/1992

Global Id: T0603704200  
Status: Completed - Case Closed  
Status Date: 01/23/1998

LUST REG 4:

Region: 4  
Regional Board: 04  
County: Los Angeles  
Facility Id: I-14719  
Status: Case Closed  
Substance: Gasoline  
Substance Quantity: Not reported  
Local Case No: Not reported  
Case Type: Groundwater  
Abatement Method Used at the Site: Excavate and Dispose  
Global ID: T0603704200  
W Global ID: Not reported  
Staff: MSH  
Local Agency: 19000  
Cross Street: FREEMAN BLVD  
Enforcement Type: EF  
Date Leak Discovered: 6/19/1990  
Date Leak First Reported: 7/26/1990  
Date Leak Record Entered: 10/16/1990  
Date Confirmation Began: 7/26/1990  
Date Leak Stopped: 3/31/1990  
Date Case Last Changed on Database: 7/12/1999  
Date the Case was Closed: 1/23/1998  
How Leak Discovered: Tank Closure  
How Leak Stopped: Not reported  
Cause of Leak: UNK  
Leak Source: Piping  
Operator: BALDWIN, JOHN  
Water System: Not reported  
Well Name: Not reported  
Approx. Dist To Production Well (ft): 354.36303695729003426554620632  
Source of Cleanup Funding: Piping  
Preliminary Site Assessment Workplan Submitted: Not reported

Map ID  
Direction  
Distance  
Elevation

MAP FINDINGS

Site

Database(s)

EDR ID Number  
EPA ID Number

**TEXACO (FORMER) (Continued)**

**S102438672**

Preliminary Site Assessment Began: Not reported  
Pollution Characterization Began: 1/31/1992  
Remediation Plan Submitted: Not reported  
Remedial Action Underway: 7/30/1992  
Post Remedial Action Monitoring Began: Not reported  
Enforcement Action Date: 9/23/1997  
Historical Max MTBE Date: 1/1/1965  
Hist Max MTBE Conc in Groundwater: 56  
Hist Max MTBE Conc in Soil: Not reported  
Significant Interim Remedial Action Taken: Not reported  
GW Qualifier: Not reported  
Soil Qualifier: Not reported  
Organization: Not reported  
Owner Contact: Not reported  
Responsible Party: TEXACO REFINING & MARKETING  
RP Address: 10 UNIVERSAL CITY PLAZA, SUITE 747, UNIVERSAL CITY, CA 91608  
Program: LUST  
Lat/Long: 33.8875015 / -1  
Local Agency Staff: Not reported  
Beneficial Use: Not reported  
Priority: Not reported  
Cleanup Fund Id: Not reported  
Suspended: Not reported  
Assigned Name: Not reported  
Summary: MUNICIPAL SUPPLY WELL OWNED BY CITY OF MANHATTAN BEACH (NO15WITHIN 200 FT. OFFSITE. MTBE-1,300 UG/L LTR 9/25/97 REQUESTED INFORMATION ON WELLS FROM CITY OF M.B.8/3/98 WELL ABANDONMENT REPORT

**SWEEPS UST:**

Name: TEXACO GAS  
Address: 2401 MANHATTAN BEACH BLVD  
City: REDONDO BEACH  
Status: Not reported  
Comp Number: 14719  
Number: Not reported  
Board Of Equalization: 44-000217  
Referral Date: Not reported  
Action Date: Not reported  
Created Date: Not reported  
Owner Tank Id: Not reported  
SWRCB Tank Id: 19-000-014719-000001  
Tank Status: Not reported  
Capacity: 10000  
Active Date: Not reported  
Tank Use: M.V. FUEL  
STG: WASTE  
Content: REG UNLEADED  
Number Of Tanks: 6

Name: TEXACO GAS  
Address: 2401 MANHATTAN BEACH BLVD  
City: REDONDO BEACH  
Status: Not reported  
Comp Number: 14719  
Number: Not reported  
Board Of Equalization: 44-000217  
Referral Date: Not reported



Map ID  
Direction  
Distance  
Elevation

MAP FINDINGS

Site

Database(s)

EDR ID Number  
EPA ID Number

**TEXACO (FORMER) (Continued)**

**S102438672**

Action Date: Not reported  
Created Date: Not reported  
Owner Tank Id: Not reported  
SWRCB Tank Id: 19-000-014719-000002  
Tank Status: Not reported  
Capacity: 10000  
Active Date: Not reported  
Tank Use: M.V. FUEL  
STG: WASTE  
Content: REG UNLEADED  
Number Of Tanks: Not reported

Name: TEXACO GAS  
Address: 2401 MANHATTAN BEACH BLVD  
City: REDONDO BEACH  
Status: Not reported  
Comp Number: 14719  
Number: Not reported  
Board Of Equalization: 44-000217  
Referral Date: Not reported  
Action Date: Not reported  
Created Date: Not reported  
Owner Tank Id: Not reported  
SWRCB Tank Id: 19-000-014719-000003  
Tank Status: Not reported  
Capacity: 10000  
Active Date: Not reported  
Tank Use: M.V. FUEL  
STG: WASTE  
Content: REG UNLEADED  
Number Of Tanks: Not reported

Name: TEXACO GAS  
Address: 2401 MANHATTAN BEACH BLVD  
City: REDONDO BEACH  
Status: Not reported  
Comp Number: 14719  
Number: Not reported  
Board Of Equalization: 44-000217  
Referral Date: Not reported  
Action Date: Not reported  
Created Date: Not reported  
Owner Tank Id: Not reported  
SWRCB Tank Id: 19-000-014719-000004  
Tank Status: Not reported  
Capacity: 10000  
Active Date: Not reported  
Tank Use: M.V. FUEL  
STG: WASTE  
Content: LEADED  
Number Of Tanks: Not reported

Name: TEXACO GAS  
Address: 2401 MANHATTAN BEACH BLVD  
City: REDONDO BEACH  
Status: Not reported  
Comp Number: 14719

Map ID  
Direction  
Distance  
Elevation

MAP FINDINGS

Site

Database(s)

EDR ID Number  
EPA ID Number

**TEXACO (FORMER) (Continued)**

**S102438672**

Number: Not reported  
Board Of Equalization: 44-000217  
Referral Date: Not reported  
Action Date: Not reported  
Created Date: Not reported  
Owner Tank Id: Not reported  
SWRCB Tank Id: 19-000-014719-000005  
Tank Status: Not reported  
Capacity: 10000  
Active Date: Not reported  
Tank Use: M.V. FUEL  
STG: WASTE  
Content: DIESEL  
Number Of Tanks: Not reported

Name: TEXACO GAS  
Address: 2401 MANHATTAN BEACH BLVD  
City: REDONDO BEACH  
Status: Not reported  
Comp Number: 14719  
Number: Not reported  
Board Of Equalization: 44-000217  
Referral Date: Not reported  
Action Date: Not reported  
Created Date: Not reported  
Owner Tank Id: Not reported  
SWRCB Tank Id: 19-000-014719-000006  
Tank Status: Not reported  
Capacity: 550  
Active Date: Not reported  
Tank Use: OIL  
STG: WASTE  
Content: Not reported  
Number Of Tanks: Not reported

**HIST CORTESE:**

edr\_fname: TEXACO (FORMER)  
edr\_fadd1: 2401 MANHATTAN BEACH  
City,State,Zip: REDONDO BEACH, CA 90271  
Region: CORTESE  
Facility County Code: 19  
Reg By: LTNKA  
Reg Id: I-14719

**CERS:**

Name: TEXACO (FORMER)  
Address: 2401 MANHATTAN BEACH BLVD  
City,State,Zip: REDONDO BEACH, CA 90271  
Site ID: 194388  
CERS ID: T0603704200  
CERS Description: Leaking Underground Storage Tank Cleanup Site

**Affiliation:**

Affiliation Type Desc: Local Agency Caseworker  
Entity Name: JOHN AWUJO - LOS ANGELES COUNTY  
Entity Title: Not reported  
Affiliation Address: 900 S FREMONT AVE

Map ID  
Direction  
Distance  
Elevation

MAP FINDINGS

Site

Database(s)

EDR ID Number  
EPA ID Number

**TEXACO (FORMER) (Continued)**

**S102438672**

Affiliation City: ALHAMBRA  
Affiliation State: CA  
Affiliation Country: Not reported  
Affiliation Zip: Not reported  
Affiliation Phone: 6264583507

235  
SSE  
1/4-1/2  
0.344 mi.  
1816 ft.

**GALLERIA CARWASH (FORMER)**  
17111 HAWTHORNE BL  
LAWNDALE, CA 90260

**LUST**  
**HIST CORTESE**  
**LOS ANGELES CO. HMS**  
**CERS**

**S103281905**  
**N/A**

**Relative:**  
**Higher**  
**Actual:**  
**100 ft.**

**LUST:**  
Name: LAWNDALE CARWASH  
Address: 17111 HAWTHORNE BOULEVARD  
City,State,Zip: LAWNDALE, CA 90260  
Lead Agency: LOS ANGELES COUNTY  
Case Type: LUST Cleanup Site  
Geo Track: [http://geotracker.waterboards.ca.gov/profile\\_report.asp?global\\_id=T0603746244](http://geotracker.waterboards.ca.gov/profile_report.asp?global_id=T0603746244)  
Global Id: T0603746244  
Latitude: 33.875274  
Longitude: -118.352692  
Status: Completed - Case Closed  
Status Date: 08/28/2006  
Case Worker: TS  
RB Case Number: Not reported  
Local Agency: LOS ANGELES COUNTY  
File Location: Not reported  
Local Case Number: 6033-25921  
Potential Media Affect: Under Investigation  
Potential Contaminants of Concern: Gasoline  
Site History: Not reported

**LUST:**  
Global Id: T0603746244  
Contact Type: Local Agency Caseworker  
Contact Name: TIM SMITH  
Organization Name: LOS ANGELES COUNTY  
Address: 900 S. FREMONT AVE.  
City: ALHAMBRA  
Email: [tsmith@dpw.lacounty.gov](mailto:tsmith@dpw.lacounty.gov)  
Phone Number: Not reported  
  
Global Id: T0603746244  
Contact Type: Regional Board Caseworker  
Contact Name: YUE RONG  
Organization Name: LOS ANGELES RWQCB (REGION 4)  
Address: 320 W. 4TH ST., SUITE 200  
City: Los Angeles  
Email: [yrong@waterboards.ca.gov](mailto:yrong@waterboards.ca.gov)  
Phone Number: Not reported

**LUST:**  
Global Id: T0603746244  
Action Type: ENFORCEMENT  
Date: 08/28/2006  
Action: Closure/No Further Action Letter

Map ID  
Direction  
Distance  
Elevation

MAP FINDINGS

Site

Database(s)

EDR ID Number  
EPA ID Number

**GALLERIA CARWASH (FORMER) (Continued)**

**S103281905**

Global Id: T0603746244  
Action Type: Other  
Date: 11/01/2002  
Action: Leak Discovery

Global Id: T0603746244  
Action Type: REMEDIATION  
Date: 04/05/2005  
Action: Other (Use Description Field)

Global Id: T0603746244  
Action Type: Other  
Date: 11/01/2002  
Action: Leak Reported

**LUST:**

Global Id: T0603746244  
Status: Open - Case Begin Date  
Status Date: 11/01/2002

Global Id: T0603746244  
Status: Open - Site Assessment  
Status Date: 04/05/2005

Global Id: T0603746244  
Status: Completed - Case Closed  
Status Date: 08/28/2006

Name: GALLERIA CARWASH (FORMER)  
Address: 17111 HAWTHORNE BL  
City,State,Zip: LAWNDAL, CA 90260  
Lead Agency: LOS ANGELES RWQCB (REGION 4)  
Case Type: LUST Cleanup Site  
Geo Track: [http://geotracker.waterboards.ca.gov/profile\\_report.asp?global\\_id=T0603703184](http://geotracker.waterboards.ca.gov/profile_report.asp?global_id=T0603703184)  
Global Id: T0603703184  
Latitude: 33.8755828  
Longitude: -118.352711  
Status: Completed - Case Closed  
Status Date: 09/11/1998  
Case Worker: Not reported  
RB Case Number: I-06248  
Local Agency: LOS ANGELES COUNTY  
File Location: Not reported  
Local Case Number: Not reported  
Potential Media Affect: Soil  
Potential Contaminants of Concern: Gasoline  
Site History: Not reported

**LUST:**

Global Id: T0603703184  
Contact Type: Local Agency Caseworker  
Contact Name: JOHN AWUJO  
Organization Name: LOS ANGELES COUNTY  
Address: 900 S FREMONT AVE  
City: ALHAMBRA  
Email: jawujo@dpw.lacounty.gov

Map ID  
Direction  
Distance  
Elevation

MAP FINDINGS

Site

Database(s)

EDR ID Number  
EPA ID Number

**GALLERIA CARWASH (FORMER) (Continued)**

**S103281905**

Phone Number: 6264583507

LUST:

Global Id: T0603703184  
Action Type: Other  
Date: 09/21/1993  
Action: Leak Discovery

Global Id: T0603703184  
Action Type: Other  
Date: 09/21/1993  
Action: Leak Reported

LUST:

Global Id: T0603703184  
Status: Open - Case Begin Date  
Status Date: 09/08/1993

Global Id: T0603703184  
Status: Open - Site Assessment  
Status Date: 09/08/1993

Global Id: T0603703184  
Status: Completed - Case Closed  
Status Date: 09/11/1998

LUST REG 4:

Region: 4  
Regional Board: 04  
County: Los Angeles  
Facility Id: I-06248  
Status: Case Closed  
Substance: Gasoline  
Substance Quantity: Not reported  
Local Case No: Not reported  
Case Type: Soil  
Abatement Method Used at the Site: Not reported  
Global ID: T0603703184  
W Global ID: Not reported  
Staff: JT  
Local Agency: 19000  
Cross Street: REDONDO BEACH BLVD  
Enforcement Type: Not reported  
Date Leak Discovered: 9/21/1993  
Date Leak First Reported: 9/21/1993  
Date Leak Record Entered: 7/10/1996  
Date Confirmation Began: 9/8/1993  
Date Leak Stopped: Not reported  
Date Case Last Changed on Database: 8/26/1998  
Date the Case was Closed: 9/11/1998  
How Leak Discovered: Not reported  
How Leak Stopped: Not reported  
Cause of Leak: Not reported  
Leak Source: Not reported  
Operator: Not reported

Map ID  
Direction  
Distance  
Elevation

MAP FINDINGS

Site

Database(s)

EDR ID Number  
EPA ID Number

**GALLERIA CARWASH (FORMER) (Continued)**

**S103281905**

Water System: Not reported  
Well Name: Not reported  
Approx. Dist To Production Well (ft): 3328.6776881295811908977078585  
Source of Cleanup Funding: Not reported  
Preliminary Site Assessment Workplan Submitted: Not reported  
Preliminary Site Assessment Began: Not reported  
Pollution Characterization Began: Not reported  
Remediation Plan Submitted: Not reported  
Remedial Action Underway: Not reported  
Post Remedial Action Monitoring Began: Not reported  
Enforcement Action Date: Not reported  
Historical Max MTBE Date: Not reported  
Hist Max MTBE Conc in Groundwater: Not reported  
Hist Max MTBE Conc in Soil: Not reported  
Significant Interim Remedial Action Taken: Not reported  
GW Qualifier: Not reported  
Soil Qualifier: Not reported  
Organization: Not reported  
Owner Contact: Not reported  
Responsible Party: LAWNDALE CARWASH  
RP Address: 17111 HAWTHORNE BL., LAWNDALE, CA 90260  
Program: LUST  
Lat/Long: 33.875556 / -111  
Local Agency Staff: Not reported  
Beneficial Use: Not reported  
Priority: LOP/LOW - MINOR OR NO POTENTIAL WATER RESOURCE IMPACT  
Cleanup Fund Id: Not reported  
Suspended: Not reported  
Assigned Name: Not reported  
Summary: LOW-RISK SITE FOR CLOSURE.

**HIST CORTESE:**

edr\_fname: GALLERIA CARWASH (FORMER)  
edr\_fadd1: 17111 HAWTHORNE  
City,State,Zip: LAWNDALE, CA 90213  
Region: CORTESE  
Facility County Code: 19  
Reg By: LTNKA  
Reg Id: I-06248

**LOS ANGELES CO. HMS:**

Name: GALLERIA CARWASH  
Address: 17111 HAWTHORNE BLVD  
City,State,Zip: LAWNDALE, CA 902603304  
Region: LA  
Permit Category: T  
Facility Id: 006033-006248  
Facility Type: 0  
Facility Status: Closed  
Area: 2W  
Permit Number: 00004612T  
Permit Status: Closed

**CERS:**

Name: LAWNDALE CARWASH  
Address: 17111 HAWTHORNE BOULEVARD

Map ID  
Direction  
Distance  
Elevation

MAP FINDINGS

Site

Database(s)

EDR ID Number  
EPA ID Number

**GALLERIA CARWASH (FORMER) (Continued)**

**S103281905**

City,State,Zip: LAWNDALE, CA 90260  
Site ID: 226294  
CERS ID: T0603746244  
CERS Description: Leaking Underground Storage Tank Cleanup Site

**Affiliation:**

Affiliation Type Desc: Local Agency Caseworker  
Entity Name: TIM SMITH - LOS ANGELES COUNTY  
Entity Title: Not reported  
Affiliation Address: 900 S. FREMONT AVE.  
Affiliation City: ALHAMBRA  
Affiliation State: CA  
Affiliation Country: Not reported  
Affiliation Zip: Not reported  
Affiliation Phone: Not reported

Affiliation Type Desc: Regional Board Caseworker  
Entity Name: YUE RONG - LOS ANGELES RWQCB (REGION 4)  
Entity Title: Not reported  
Affiliation Address: 320 W. 4TH ST., SUITE 200  
Affiliation City: Los Angeles  
Affiliation State: CA  
Affiliation Country: Not reported  
Affiliation Zip: Not reported  
Affiliation Phone: Not reported

Name: GALLERIA CARWASH (FORMER)  
Address: 17111 HAWTHORNE BL  
City,State,Zip: LAWNDALE, CA 90260  
Site ID: 250112  
CERS ID: T0603703184  
CERS Description: Leaking Underground Storage Tank Cleanup Site

**Affiliation:**

Affiliation Type Desc: Local Agency Caseworker  
Entity Name: JOHN AWUJO - LOS ANGELES COUNTY  
Entity Title: Not reported  
Affiliation Address: 900 S FREMONT AVE  
Affiliation City: ALHAMBRA  
Affiliation State: CA  
Affiliation Country: Not reported  
Affiliation Zip: Not reported  
Affiliation Phone: 6264583507

**AO236**  
**ESE**  
**1/4-1/2**  
**0.368 mi.**  
**1941 ft.**

**CHEVRON #9-5760 (FORMER)**  
**15733 HAWTHORNE BLVD**  
**LAWNDALE, CA 90260**  
**Site 1 of 3 in cluster AO**

**LUST** **S102427310**  
**HIST CORTESE** **N/A**  
**CERS**

**Relative:**  
**Lower**

**LUST:**

**Actual:**  
**59 ft.**

Name: CHEVRON #9-5760 (FORMER)  
Address: 15733 HAWTHORNE BLVD  
City,State,Zip: LAWNDALE, CA 90260  
Lead Agency: LOS ANGELES RWQCB (REGION 4)  
Case Type: LUST Cleanup Site  
Geo Track: [http://geotracker.waterboards.ca.gov/profile\\_report.asp?global\\_id=T0603703105](http://geotracker.waterboards.ca.gov/profile_report.asp?global_id=T0603703105)

Map ID  
Direction  
Distance  
Elevation

MAP FINDINGS

Site

Database(s)

EDR ID Number  
EPA ID Number

**CHEVRON #9-5760 (FORMER) (Continued)**

**S102427310**

Global Id: T0603703105  
Latitude: 33.8883675  
Longitude: -118.3527477  
Status: Completed - Case Closed  
Status Date: 11/04/1996  
Case Worker: YR  
RB Case Number: I-05780  
Local Agency: LOS ANGELES COUNTY  
File Location: Not reported  
Local Case Number: Not reported  
Potential Media Affect: Aquifer used for drinking water supply  
Potential Contaminants of Concern: Waste Oil / Motor / Hydraulic / Lubricating  
Site History: Not reported

LUST:

Global Id: T0603703105  
Contact Type: Local Agency Caseworker  
Contact Name: JOHN AWUJO  
Organization Name: LOS ANGELES COUNTY  
Address: 900 S FREMONT AVE  
City: ALHAMBRA  
Email: jawujo@dpw.lacounty.gov  
Phone Number: 6264583507

Global Id: T0603703105  
Contact Type: Regional Board Caseworker  
Contact Name: YUE RONG  
Organization Name: LOS ANGELES RWQCB (REGION 4)  
Address: 320 W. 4TH ST., SUITE 200  
City: Los Angeles  
Email: yrong@waterboards.ca.gov  
Phone Number: Not reported

LUST:

Global Id: T0603703105  
Action Type: Other  
Date: 10/19/1987  
Action: Leak Discovery

Global Id: T0603703105  
Action Type: Other  
Date: 10/19/1987  
Action: Leak Stopped

Global Id: T0603703105  
Action Type: Other  
Date: 10/19/1987  
Action: Leak Reported

LUST:

Global Id: T0603703105  
Status: Open - Case Begin Date  
Status Date: 10/19/1987

Global Id: T0603703105  
Status: Open - Site Assessment  
Status Date: 10/19/1987



Map ID  
Direction  
Distance  
Elevation

MAP FINDINGS

Site

Database(s)

EDR ID Number  
EPA ID Number

**CHEVRON #9-5760 (FORMER) (Continued)**

**S102427310**

Global Id: T0603703105  
Status: Open - Remediation  
Status Date: 07/12/1996  
  
Global Id: T0603703105  
Status: Completed - Case Closed  
Status Date: 11/04/1996

LUST REG 4:

Region: 4  
Regional Board: 04  
County: Los Angeles  
Facility Id: I-05780  
Status: Case Closed  
Substance: Waste Oil  
Substance Quantity: Not reported  
Local Case No: Not reported  
Case Type: Groundwater  
Abatement Method Used at the Site: Not reported  
Global ID: T0603703105  
W Global ID: Not reported  
Staff: UNK  
Local Agency: 19000  
Cross Street: MANHATTAN BEACH  
Enforcement Type: Not reported  
Date Leak Discovered: 10/19/1987  
Date Leak First Reported: 10/19/1987  
Date Leak Record Entered: 11/5/1987  
Date Confirmation Began: Not reported  
Date Leak Stopped: 10/19/1987  
Date Case Last Changed on Database: 3/17/1997  
Date the Case was Closed: 11/4/1996  
How Leak Discovered: Tank Test  
How Leak Stopped: Not reported  
Cause of Leak: Corrosion  
Leak Source: Tank  
Operator: ADAMS, WILLIS D.  
Water System: Not reported  
Well Name: Not reported  
Approx. Dist To Production Well (ft): 2672.9139526956090003809842994  
Source of Cleanup Funding: Tank  
Preliminary Site Assessment Workplan Submitted: Not reported  
Preliminary Site Assessment Began: Not reported  
Pollution Characterization Began: 10/19/1987  
Remediation Plan Submitted: Not reported  
Remedial Action Underway: 7/12/1996  
Post Remedial Action Monitoring Began: Not reported  
Enforcement Action Date: Not reported  
Historical Max MTBE Date: 1/1/1965  
Hist Max MTBE Conc in Groundwater: 91  
Hist Max MTBE Conc in Soil: 120  
Significant Interim Remedial Action Taken: Not reported  
GW Qualifier: Not reported  
Soil Qualifier: Not reported  
Organization: Not reported  
Owner Contact: Not reported

Map ID  
Direction  
Distance  
Elevation

MAP FINDINGS

Site

Database(s)

EDR ID Number  
EPA ID Number

**CHEVRON #9-5760 (FORMER) (Continued)**

**S102427310**

Responsible Party: CHEVRON U.S.A. PRODUCTS CO  
RP Address: PO BOX 2833, LA HABRA, CA 90632-2833  
Program: LUST  
Lat/Long: 33.8880938 / -1  
Local Agency Staff: Not reported  
Beneficial Use: Not reported  
Priority: Not reported  
Cleanup Fund Id: Not reported  
Suspended: Not reported  
Assigned Name: Not reported  
Summary: 03/17/97 - WELL DESTRUCTION REPORT

**HIST CORTESE:**

edr\_fname: CHEVON #9-5760 (FORMER)  
edr\_fadd1: 15733 HAWTHORNE  
City,State,Zip: LAWNDALE, CA 90260  
Region: CORTESE  
Facility County Code: 19  
Reg By: LTNKA  
Reg Id: I-05780

**CERS:**

Name: CHEVRON #9-5760 (FORMER)  
Address: 15733 HAWTHORNE BLVD  
City,State,Zip: LAWNDALE, CA 90260  
Site ID: 193861  
CERS ID: T0603703105  
CERS Description: Leaking Underground Storage Tank Cleanup Site

**Affiliation:**

Affiliation Type Desc: Local Agency Caseworker  
Entity Name: JOHN AWUJO - LOS ANGELES COUNTY  
Entity Title: Not reported  
Affiliation Address: 900 S FREMONT AVE  
Affiliation City: ALHAMBRA  
Affiliation State: CA  
Affiliation Country: Not reported  
Affiliation Zip: Not reported  
Affiliation Phone: 6264583507

Affiliation Type Desc: Regional Board Caseworker  
Entity Name: YUE RONG - LOS ANGELES RWQCB (REGION 4)  
Entity Title: Not reported  
Affiliation Address: 320 W. 4TH ST., SUITE 200  
Affiliation City: Los Angeles  
Affiliation State: CA  
Affiliation Country: Not reported  
Affiliation Zip: Not reported  
Affiliation Phone: Not reported

Map ID  
 Direction  
 Distance  
 Elevation

MAP FINDINGS

Site

Database(s)

EDR ID Number  
 EPA ID Number

**AP237**      **NORTHROP CORPORATION AIRCRAFT DIVISION**  
**NNW**        **14525 OCEANGATE**  
**1/4-1/2**      **HAWTHORNE, CA 90250**  
**0.371 mi.**  
**1961 ft.**      **Site 1 of 2 in cluster AP**

**ENVIROSTOR**    **S109467260**  
**HWP**            **N/A**  
**CERS**

**Relative:**  
**Higher**  
**Actual:**  
**72 ft.**

**ENVIROSTOR:**  
 Name:                    NORTHROP CORPORATION AIRCRAFT DIVISION  
 Address:                14525 OCEANGATE  
 City,State,Zip:        HAWTHORNE, CA 902500000  
 Facility ID:             80001315  
 Status:                 Inactive - Needs Evaluation  
 Status Date:          11/01/2018  
 Site Code:             Not reported  
 Site Type:             Corrective Action  
 Site Type Detailed:   Corrective Action  
 Acres:                 0  
 NPL:                    NO  
 Regulatory Agencies:   SMBRP  
 Lead Agency:         WM  
 Program Manager:     Maria Fabella  
 Supervisor:            Jose Diaz  
 Division Branch:      Cleanup Chatsworth  
 Assembly:              62  
 Senate:                35  
 Special Program:      Not reported  
 Restricted Use:        NO  
 Site Mgmt Req:        NONE SPECIFIED  
 Funding:               Not reported  
 Latitude:              33.89977  
 Longitude:             -118.3673  
 APN:                    NONE SPECIFIED  
 Past Use:              NONE SPECIFIED  
 Potential COC:        NONE SPECIFIED  
 Confirmed COC:       NONE SPECIFIED  
 Potential Description: NONE SPECIFIED  
 Alias Name:            CAD000627398  
 Alias Type:            EPA Identification Number  
 Alias Name:            110002627417  
 Alias Type:            EPA (FRS #)  
 Alias Name:            80001315  
 Alias Type:            Envirostor ID Number

**Completed Info:**  
 Completed Area Name:    PROJECT WIDE  
 Completed Sub Area Name: Not reported  
 Completed Document Type: Preliminary Assessment Report  
 Completed Date:         04/06/1990  
 Comments:               Not reported

Completed Area Name:    PROJECT WIDE  
 Completed Sub Area Name: Not reported  
 Completed Document Type: Other Report  
 Completed Date:         01/19/2010  
 Comments:               Not reported

Completed Area Name:    PROJECT WIDE  
 Completed Sub Area Name: Not reported  
 Completed Document Type: \* Other Instrument  
 Completed Date:         04/06/1981

Map ID  
Direction  
Distance  
Elevation

MAP FINDINGS

Site

Database(s)

EDR ID Number  
EPA ID Number

**NORTHROP CORPORATION AIRCRAFT DIVISION (Continued)**

**S109467260**

Comments: Not reported

Future Area Name: Not reported  
Future Sub Area Name: Not reported  
Future Document Type: Not reported  
Future Due Date: Not reported  
Schedule Area Name: Not reported  
Schedule Sub Area Name: Not reported  
Schedule Document Type: Not reported  
Schedule Due Date: Not reported  
Schedule Revised Date: Not reported

**HWP:**

Name: NORTHROP CORPORATION AIRCRAFT DIVISION  
Address: 14525 OCEANGATE  
City,State,Zip: HAWTHORNE, CA 902500000  
EPA Id: CAD000627398  
Cleanup Status: CLOSED  
Latitude: 33.89977  
Longitude: -118.3673  
Facility Type: Historical - Non-Operating  
Facility Size: Not reported  
Team: Not reported  
Supervisor: Not reported  
Site Code: Not reported  
Assembly District: 62  
Senate District: 35  
Public Information Officer: Not reported  
Public Information Officer: Not reported

**Activities:**

EPA Id: CAD000627398  
Facility Type: Historical - Non-Operating  
Unit Names: CONTAIN1, TANKSTR1, TANKTRT1  
Event Description: New Operating Permit - APPLICATION PART A RECEIVED  
Actual Date: 11/19/1980

EPA Id: CAD000627398  
Facility Type: Historical - Non-Operating  
Unit Names: CONTAIN1, TANKSTR1, TANKTRT1  
Event Description: New Operating Permit - CALL-IN LETTER ISSUED  
Actual Date: 03/15/1983

EPA Id: CAD000627398  
Facility Type: Historical - Non-Operating  
Unit Names: CONTAIN1, TANKSTR1, TANKTRT1  
Event Description: New Operating Permit - APPLICATION PART B RECEIVED  
Actual Date: 06/03/1983

EPA Id: CAD000627398  
Facility Type: Historical - Non-Operating  
Unit Names: CONTAIN1, TANKSTR1, TANKTRT1  
Event Description: New Operating Permit - FINAL PERMIT - WITHDRAWAL REQUEST RECEIVED  
Actual Date: 08/15/1985

EPA Id: CAD000627398  
Facility Type: Historical - Non-Operating

Map ID  
Direction  
Distance  
Elevation

MAP FINDINGS

Site

Database(s)

EDR ID Number  
EPA ID Number

**NORTHROP CORPORATION AIRCRAFT DIVISION (Continued)**

**S109467260**

Unit Names: CONTAIN1, TANKSTR1, TANKTRT1  
Event Description: New Operating Permit - PUBLIC COMMENT (BEGIN)  
Actual Date: 08/31/1983

EPA Id: CAD000627398  
Facility Type: Historical - Non-Operating  
Unit Names: CONTAIN1, TANKSTR1, TANKTRT1  
Event Description: New Operating Permit - FINAL PERMIT - WITHDRAWAL REQUEST ACKNOWLEDGED  
Actual Date: 02/06/1986

Closure:  
EPA Id: CAD000627398  
Facility Type: Historical - Non-Operating  
Unit Names: CONTAIN1, TANKSTR1, TANKSTR2, TANKTRT1  
Event Description: Closure Final - ISSUE CLOSURE VERIFICATION  
Actual Date: 10/21/1987

EPA Id: CAD000627398  
Facility Type: Historical - Non-Operating  
Unit Names: CONTAIN1, TANKSTR1, TANKSTR2, TANKTRT1  
Event Description: Closure Final - RECEIVE CLOSURE CERTIFICATION  
Actual Date: 10/30/1985

Alias:  
EPA Id: CAD000627398  
Facility Type: Historical - Non-Operating  
Alias Type: FRS  
Alias: 110002627417

CERS:  
Name: NORTHROP CORPORATION AIRCRAFT DIVISION  
Address: 14525 OCEANGATE  
City,State,Zip: HAWTHORNE, CA 902500000  
Site ID: 232941  
CERS ID: CAD000627398  
CERS Description: Hazardous Waste

Affiliation:  
Affiliation Type Desc: Facility Contact  
Entity Name: INACTIVE PER SURVEY 12/94 AD  
Entity Title: Not reported  
Affiliation Address: --  
Affiliation City: --  
Affiliation State: 99  
Affiliation Country: Not reported  
Affiliation Zip: --  
Affiliation Phone: --

Affiliation Type Desc: Facility Owner  
Entity Name: NORTHROP CORPORATION  
Entity Title: Not reported  
Affiliation Address: --  
Affiliation City: --  
Affiliation State: 99  
Affiliation Country: Not reported

Map ID  
Direction  
Distance  
Elevation

MAP FINDINGS

Site

Database(s)

EDR ID Number  
EPA ID Number

**NORTHROP CORPORATION AIRCRAFT DIVISION (Continued)**

**S109467260**

Affiliation Zip: --  
Affiliation Phone: 0000000000

**AP238  
NNW  
1/4-1/2  
0.371 mi.  
1961 ft.**

**NORTHROP CORPORATION AIRCRAFT DIVISION  
14525 OCEANGATE  
HAWTHORNE, CA 90250  
Site 2 of 2 in cluster AP**

**SEMS-ARCHIVE  
CORRACTS  
RCRA-TSDF  
RCRA NonGen / NLR  
FINDS  
ECHO**

**1000409958  
CAD000627398**

**Relative:  
Higher**

**Actual:  
72 ft.**

SEMS Archive:  
Site ID: 0903326  
EPA ID: CAD000627398  
Name: NORTHROP CORP AIRCRAFT DIV  
Address: 14525 OCEANGATE  
Address 2: Not reported  
City,State,Zip: HAWTHORNE, CA 90250  
Cong District: 27  
FIPS Code: 06037  
FF: N  
NPL: Not on the NPL  
Non NPL Status: Deferred to RCRA (Subtitle C)

SEMS Archive Detail:

Region: 09  
Site ID: 0903326  
EPA ID: CAD000627398  
Site Name: NORTHROP CORP AIRCRAFT DIV  
NPL: N  
FF: N  
OU: 00  
Action Code: VS  
Action Name: ARCH SITE  
SEQ: 1  
Start Date: Not reported  
Finish Date: 1996-01-23 05:00:00  
Qual: Not reported  
Current Action Lead: EPA Perf In-Hse

Region: 09  
Site ID: 0903326  
EPA ID: CAD000627398  
Site Name: NORTHROP CORP AIRCRAFT DIV  
NPL: N  
FF: N  
OU: 00  
Action Code: PA  
Action Name: PA  
SEQ: 1  
Start Date: Not reported  
Finish Date: 1990-05-15 04:00:00  
Qual: D  
Current Action Lead: EPA Perf

Region: 09  
Site ID: 0903326  
EPA ID: CAD000627398

Map ID  
Direction  
Distance  
Elevation

MAP FINDINGS

Site

Database(s)

EDR ID Number  
EPA ID Number

**NORTHROP CORPORATION AIRCRAFT DIVISION (Continued)**

**1000409958**

Site Name: NORTHROP CORP AIRCRAFT DIV  
NPL: N  
FF: N  
OU: 00  
Action Code: DS  
Action Name: DISCVRY  
SEQ: 1  
Start Date: 1989-11-07 05:00:00  
Finish Date: 1989-11-07 05:00:00  
Qual: Not reported  
Current Action Lead: EPA Perf

**CORRACTS:**

EPA ID: CAD000627398  
EPA Region: 09  
Area Name: ENTIRE FACILITY  
Actual Date: 1990-04-06 00:00:00.0  
Action: CA075LO - CA Prioritization, Facility or area was assigned a low corrective action priority  
NAICS Code(s): 336411  
Aircraft Manufacturing  
Original schedule date: Not reported  
Schedule end date: Not reported

**RCRA-TSDF:**

Date form received by agency: 1993-07-01 00:00:00.0  
Facility name: NORTHROP CORPORATION AIRCRAFT DIVISION  
Facility address: 14525 OCEANGATE  
HAWTHORNE, CA 90250  
EPA ID: CAD000627398  
Mailing address: 3901 W BROADWAY  
HAWTHORNE, CA 90250  
Contact: Not reported  
Contact address: Not reported  
Not reported  
Contact country: US  
Contact telephone: Not reported  
Contact email: Not reported  
EPA Region: 09  
Land type: Facility is not located on Indian land. Additional information is not known.  
Classification: TSDF  
Description: Handler is engaged in the treatment, storage or disposal of hazardous waste  
Classification: Non-Generator  
Description: Handler: Non-Generators do not presently generate hazardous waste

**Owner/Operator Summary:**

Owner/operator name: NORTHROP CORP AIRCRAFT DIVISION AK  
Owner/operator address: 14525 OCEANGATE  
HAWTHORNE, CA 90250  
Owner/operator country: Not reported  
Owner/operator telephone: 213-970-4704  
Owner/operator email: Not reported  
Owner/operator fax: Not reported  
Owner/operator extension: Not reported

Map ID  
Direction  
Distance  
Elevation

MAP FINDINGS

Site

Database(s)

EDR ID Number  
EPA ID Number

**NORTHROP CORPORATION AIRCRAFT DIVISION (Continued)**

**1000409958**

Legal status: Private  
Owner/Operator Type: Owner  
Owner/Op start date: Not reported  
Owner/Op end date: Not reported  
  
Owner/operator name: NORTHROP CORP AIRCRAFT DIVISION AK  
Owner/operator address: 14525 OCEANGATE  
CITY NOT REPORTED, CA 99999  
  
Owner/operator country: Not reported  
Owner/operator telephone: 213-970-4704  
Owner/operator email: Not reported  
Owner/operator fax: Not reported  
Owner/operator extension: Not reported  
Legal status: Private  
Owner/Operator Type: Operator  
Owner/Op start date: Not reported  
Owner/Op end date: Not reported

Handler Activities Summary:

U.S. importer of hazardous waste: No  
Mixed waste (haz. and radioactive): No  
Recycler of hazardous waste: No  
Transporter of hazardous waste: No  
Treater, storer or disposer of HW: No  
Underground injection activity: No  
On-site burner exemption: No  
Furnace exemption: No  
Used oil fuel burner: No  
Used oil processor: No  
User oil refiner: No  
Used oil fuel marketer to burner: No  
Used oil Specification marketer: No  
Used oil transfer facility: No  
Used oil transporter: No

Historical Generators:

Date form received by agency: 1980-08-18 00:00:00.0  
Site name: NORTHROP CORPORATION AIRCRAFT DIVISION  
Classification: Not a generator, verified

Corrective Action Summary:

Event date: 1990-01-01 00:00:00.0  
Event: LEAD AGENCY DETERMINATION  
  
Event date: 1990-04-06 00:00:00.0  
Event: NCAPS RANKING/PRIORITY  
  
Event date: 1990-04-06 00:00:00.0  
Event: CA PRIORITIZATION-LOW CA PRIORITY  
  
Event date: 1990-04-06 00:00:00.0  
Event: PA OR CERCLA INSPECTION

Violation Status: No violations found

RCRA NonGen / NLR:



Map ID  
Direction  
Distance  
Elevation

MAP FINDINGS

Site

Database(s)

EDR ID Number  
EPA ID Number

**NORTHROP CORPORATION AIRCRAFT DIVISION (Continued)**

**1000409958**

Date form received by agency: 1993-07-01 00:00:00.0  
Facility name: NORTHROP CORPORATION AIRCRAFT DIVISION  
Facility address: 14525 OCEANGATE  
HAWTHORNE, CA 90250  
EPA ID: CAD000627398  
Mailing address: 3901 W BROADWAY  
HAWTHORNE, CA 90250  
Contact: Not reported  
Contact address: Not reported  
Not reported  
Contact country: US  
Contact telephone: Not reported  
Contact email: Not reported  
EPA Region: 09  
Land type: Facility is not located on Indian land. Additional information is not known.  
Classification: TSDF  
Description: Handler is engaged in the treatment, storage or disposal of hazardous waste  
Classification: Non-Generator  
Description: Handler: Non-Generators do not presently generate hazardous waste

**Owner/Operator Summary:**

Owner/operator name: NORTHROP CORP AIRCRAFT DIVISION AK  
Owner/operator address: 14525 OCEANGATE  
HAWTHORNE, CA 90250  
Owner/operator country: Not reported  
Owner/operator telephone: 213-970-4704  
Owner/operator email: Not reported  
Owner/operator fax: Not reported  
Owner/operator extension: Not reported  
Legal status: Private  
Owner/Operator Type: Owner  
Owner/Op start date: Not reported  
Owner/Op end date: Not reported

Owner/operator name: NORTHROP CORP AIRCRAFT DIVISION AK  
Owner/operator address: 14525 OCEANGATE  
CITY NOT REPORTED, CA 99999  
Owner/operator country: Not reported  
Owner/operator telephone: 213-970-4704  
Owner/operator email: Not reported  
Owner/operator fax: Not reported  
Owner/operator extension: Not reported  
Legal status: Private  
Owner/Operator Type: Operator  
Owner/Op start date: Not reported  
Owner/Op end date: Not reported

**Handler Activities Summary:**

U.S. importer of hazardous waste: No  
Mixed waste (haz. and radioactive): No  
Recycler of hazardous waste: No  
Transporter of hazardous waste: No  
Treater, storer or disposer of HW: No  
Underground injection activity: No  
On-site burner exemption: No

Map ID  
Direction  
Distance  
Elevation

MAP FINDINGS

Site

Database(s)

EDR ID Number  
EPA ID Number

**NORTHROP CORPORATION AIRCRAFT DIVISION (Continued)**

**1000409958**

Furnace exemption: No  
Used oil fuel burner: No  
Used oil processor: No  
Used oil refiner: No  
Used oil fuel marketer to burner: No  
Used oil Specification marketer: No  
Used oil transfer facility: No  
Used oil transporter: No

Historical Generators:

Date form received by agency: 1980-08-18 00:00:00.0  
Site name: NORTHROP CORPORATION AIRCRAFT DIVISION  
Classification: Not a generator, verified

Corrective Action Summary:

Event date: 1990-01-01 00:00:00.0  
Event: LEAD AGENCY DETERMINATION  
  
Event date: 1990-04-06 00:00:00.0  
Event: NCAPS RANKING/PRIORITY  
  
Event date: 1990-04-06 00:00:00.0  
Event: CA PRIORITIZATION-LOW CA PRIORITY  
  
Event date: 1990-04-06 00:00:00.0  
Event: PA OR CERCLA INSPECTION

Violation Status: No violations found

FINDS:

Registry ID: 110002627417  
Facility URL: [http://ofmpub.epa.gov/enviro/fii\\_query\\_detail.disp\\_program\\_facility?p\\_registry\\_id=110002627417](http://ofmpub.epa.gov/enviro/fii_query_detail.disp_program_facility?p_registry_id=110002627417)

Environmental Interest/Information System:

RCRAInfo is a national information system that supports the Resource Conservation and Recovery Act (RCRA) program through the tracking of events and activities related to facilities that generate, transport, and treat, store, or dispose of hazardous waste. RCRAInfo allows RCRA program staff to track the notification, permit, compliance, and corrective action activities required under RCRA.

[Click this hyperlink](#) while viewing on your computer to access additional FINDS: detail in the EDR Site Report.

ECHO:

Envid: 1000409958  
Registry ID: 110002627417  
DFR URL: <http://echo.epa.gov/detailed-facility-report?fid=110002627417>  
Name: NORTHROP CORPORATION AIRCRAFT DIVISION  
Address: 14525 OCEANGATE  
City,State,Zip: HAWTHORNE, CA 90250

Map ID  
Direction  
Distance  
Elevation

MAP FINDINGS

Site

Database(s)

EDR ID Number  
EPA ID Number

239  
West  
1/4-1/2  
0.376 mi.  
1984 ft.

**TRW SPACE & DEFENSE**  
**SPACE PARK DRIVE & DOOLITTLE DRIVE**  
**REDONDO BEACH, CA 90278**

**ENVIROSTOR** **S110494395**  
**N/A**

**Relative:**  
**Higher**  
**Actual:**  
**73 ft.**

ENVIROSTOR:  
Name: TRW SPACE & DEFENSE  
Address: SPACE PARK DRIVE & DOOLITTLE DRIVE  
City,State,Zip: REDONDO BEACH, CA 90278  
Facility ID: 71002875  
Status: Refer: Other Agency  
Status Date: Not reported  
Site Code: Not reported  
Site Type: Tiered Permit  
Site Type Detailed: Tiered Permit  
Acres: Not reported  
NPL: NO  
Regulatory Agencies: NONE SPECIFIED  
Lead Agency: NONE SPECIFIED  
Program Manager: Not reported  
Supervisor: Not reported  
Division Branch: Cleanup Chatsworth  
Assembly: Not reported  
Senate: Not reported  
Special Program: Not reported  
Restricted Use: NO  
Site Mgmt Req: NONE SPECIFIED  
Funding: Not reported  
Latitude: 29.54854  
Longitude: -95.09310  
APN: NONE SPECIFIED  
Past Use: NONE SPECIFIED  
Potential COC: NONE SPECIFIED  
Confirmed COC: NONE SPECIFIED  
Potential Description: NONE SPECIFIED  
Alias Name: CAD981574171  
Alias Type: EPA Identification Number  
Alias Name: 71002875  
Alias Type: Envirostor ID Number

Completed Info:  
Completed Area Name: PROJECT WIDE  
Completed Sub Area Name: Not reported  
Completed Document Type: Site Inspections/Visit (Non LUR)  
Completed Date: 03/23/1999  
Comments: Not reported  
  
Completed Area Name: PROJECT WIDE  
Completed Sub Area Name: Not reported  
Completed Document Type: Site Inspections/Visit (Non LUR)  
Completed Date: 09/17/1998  
Comments: Not reported  
  
Future Area Name: Not reported  
Future Sub Area Name: Not reported  
Future Document Type: Not reported  
Future Due Date: Not reported  
Schedule Area Name: Not reported  
Schedule Sub Area Name: Not reported

Map ID  
 Direction  
 Distance  
 Elevation

MAP FINDINGS

Site

Database(s)

EDR ID Number  
 EPA ID Number

**TRW SPACE & DEFENSE (Continued)**

**S110494395**

Schedule Document Type: Not reported  
 Schedule Due Date: Not reported  
 Schedule Revised Date: Not reported

**240**  
**ESE**  
**1/4-1/2**  
**0.382 mi.**  
**2015 ft.**

**SOUTHERN SPICE INDIAN REST**  
**15651 HAWTHORNE BLVD #G&H**  
**LAWNDALE, CA 90260**

**CPS-SLIC**  
**BROWNFIELDS**  
**LOS ANGELES CO. HMS**  
**CERS**

**S108086655**  
**N/A**

**Relative:**  
**Lower**  
**Actual:**  
**58 ft.**

**CPS-SLIC:**  
 Name: PLAZA LAWNDALE RETAIL CENTER  
 Address: 15651 HAWTHORNE BLVD  
 City,State,Zip: LAWNDALE, CA 90260  
 Region: STATE  
**Facility Status: Completed - Case Closed**  
 Status Date: 09/30/2015  
 Global Id: SL0603718603  
 Lead Agency: LOS ANGELES RWQCB (REGION 4)  
 Lead Agency Case Number: Not reported  
 Latitude: 33.888832  
 Longitude: -118.352705  
 Case Type: Cleanup Program Site  
 Case Worker: TA  
 Local Agency: Not reported  
 RB Case Number: 1206  
 File Location: Regional Board  
 Potential Media Affected: Indoor Air, Other Groundwater (uses other than drinking water), Soil Vapor  
 Potential Contaminants of Concern: Tetrachloroethylene (PCE)  
 Site History: This Site is a 2.63 acre parcel characterized by multi-unit retail, office and residential development. According to the information provided in the Phase I the Site was first developed in 1928. A tenant space within Building B was occupied by a dry cleaner. In addition, auto repair operations formerly conducted in Building F since the 1930s until 1997. The dry cleaning and auto repair formerly conducted at the Site were identified as potential contaminant sources that require further investigation. Accordingly a limited soil and groundwater sampling and analysis program was carried out at the Site. The analytical data confirmed that soil and groundwater beneath the Site are impacted with Volatile Organic Compounds (VOCs) including tetrachloroethylene (PCE), trichloroethylene (TCE), dichloroethylene (DCE) and others. The findings are consistent with the documented use of PCE at the former dry cleaner. The Site is located in the West Coast Basin of the Los Angeles Coastal Plain. The subsurface investigation included six exploratory borings. The report describes that the soil types as primarily of silty clay with occasional sand. Groundwater was encountered at a depth of 21-feet.

Click here to access the California GeoTracker records for this facility:

**BROWNFIELDS:**

Name: PLAZA LAWNDALE RETAIL CENTER  
 Address: 15651 HAWTHORNE BLVD  
 City,State,Zip: LAWNDALE, CA 90260  
 Global ID: SL0603718603  
 Latitude: 33.888832

Map ID  
Direction  
Distance  
Elevation

MAP FINDINGS

Site

Database(s)

EDR ID Number  
EPA ID Number

**SOUTHERN SPICE INDIAN REST (Continued)**

**S108086655**

Longitude: -118.352705  
Project Type: Cleanup Program Site  
Status: Completed - Case Closed  
Status Date: 09/30/2015  
Lead Agency: LOS ANGELES RWQCB (REGION 4)  
Last Correspondence Date: 09/30/2015  
Release Type: Clarifier / Dry Cleaning Unit / Vapor Degreaser, Other Type of Release  
Contaminant(s) of Concern: Tetrachloroethylene (PCE)  
Media of Concern: Indoor Air, Other Groundwater (uses other than drinking water), Soil Vapor  
Past Use(s) that Caused Contamination: Not reported  
Human Health Exposure Controlled: NO  
Human Health Exposure Controlled Date: Not reported  
Groundwater Migration Controlled: YES  
Groundwater Migration Controlled Date: Not reported  
Primary Caseworker Name: TEKLEWOLD AYALEW  
Primary Caseworker Organization Name: LOS ANGELES RWQCB (REGION 4)  
Primary Caseworker Phone Number: 213-576-6743  
Primary Caseworker Address: 320 W. 4TH ST., SUITE 200  
Primary Caseworker Address: LOS ANGELES  
Primary Caseworker Address: CA  
Primary Caseworker Email: teklewold.ayalew@waterboards.ca.gov

**LOS ANGELES CO. HMS:**

Name: SOUTHERN SPICE INDIAN REST  
Address: 15651 HAWTHORNE BLVD #G&H  
City,State,Zip: LAWNDALE, CA 902602673  
Region: LA  
Permit Category: Not reported  
Facility Id: 026073-067702  
Facility Type: Not reported  
Facility Status: OPEN  
Area: 2W  
Permit Number: Not reported  
Permit Status: Not reported

**CERS:**

Name: PLAZA LAWNDALE RETAIL CENTER  
Address: 15651 HAWTHORNE BLVD  
City,State,Zip: LAWNDALE, CA 90260  
Site ID: 193725  
CERS ID: SL0603718603  
CERS Description: Cleanup Program Site

**Affiliation:**

Affiliation Type Desc: Regional Board Caseworker  
Entity Name: TEKLEWOLD AYALEW - LOS ANGELES RWQCB (REGION 4)  
Entity Title: Not reported  
Affiliation Address: 320 W. 4TH ST., SUITE 200  
Affiliation City: LOS ANGELES  
Affiliation State: CA  
Affiliation Country: Not reported  
Affiliation Zip: Not reported  
Affiliation Phone: Not reported

Map ID  
 Direction  
 Distance  
 Elevation

MAP FINDINGS

Site

Database(s)

EDR ID Number  
 EPA ID Number

**AQ241**     **UNITED OIL CO**  
**SE**        **16926 HAWTHORNE BLVD**  
**1/4-1/2**    **LAWNDALE, CA 90260**  
**0.385 mi.**  
**2031 ft.**    **Site 1 of 2 in cluster AQ**

**LUST**    **U003777516**  
**UST**     **N/A**

**Relative:**  
**Higher**  
**Actual:**  
**84 ft.**

**Relative:**     LUST REG 4:  
**Higher**        Region:                    4  
                   Regional Board:        04  
**Actual:**       County:                    Los Angeles  
**84 ft.**         Facility Id:                R-23452  
                   Status:                    Pollution Characterization  
                   Substance:                Gasoline  
                   Substance Quantity:    Not reported  
                   Local Case No:           Not reported  
                   Case Type:                Groundwater  
                   Abatement Method Used at the Site:            OT  
                   Global ID:                T0603705403  
                   W Global ID:             Not reported  
                   Staff:                     AT  
                   Local Agency:            19000  
                   Cross Street:            170TH ST  
                   Enforcement Type:      None Taken  
                   Date Leak Discovered:   11/16/1995  
                   Date Leak First Reported:                        12/11/1995  
                   Date Leak Record Entered: 2/29/1996  
                   Date Confirmation Began: 12/11/1995  
                   Date Leak Stopped:      11/17/1995  
                   Date Case Last Changed on Database:            9/6/2002  
                   Date the Case was Closed:                        Not reported  
                   How Leak Discovered:    Inventory Control  
                   How Leak Stopped:        Not reported  
                   Cause of Leak:            UNK  
                   Leak Source:              Piping  
                   Operator:                 Not reported  
                   Water System:            Not reported  
                   Well Name:                Not reported  
                   Approx. Dist To Production Well (ft):            3160.9083448530023639070014449  
                   Source of Cleanup Funding:                        Piping  
                   Preliminary Site Assessment Workplan Submitted: Not reported  
                   Preliminary Site Assessment Began:             Not reported  
                   Pollution Characterization Began:                2/26/2004  
                   Remediation Plan Submitted:                     Not reported  
                   Remedial Action Underway:                        Not reported  
                   Post Remedial Action Monitoring Began:         Not reported  
                   Enforcement Action Date:                        Not reported  
                   Historical Max MTBE Date:                        1/1/1965  
                   Hist Max MTBE Conc in Groundwater:            10300  
                   Hist Max MTBE Conc in Soil:                      .26  
                   Significant Interim Remedial Action Taken:    Not reported  
                   GW Qualifier:             Not reported  
                   Soil Qualifier:            =  
                   Organization:            Not reported  
                   Owner Contact:           Not reported  
                   Responsible Party:        JEFF APPEL  
                   RP Address:               17311 S. MAIN ST.  
                   Program:                  LUST  
                   Lat/Long:                 33.877284 / -1  
                   Local Agency Staff:      Not reported

Map ID  
Direction  
Distance  
Elevation

MAP FINDINGS

Site

Database(s)

EDR ID Number  
EPA ID Number

**UNITED OIL CO (Continued)**

**U003777516**

Beneficial Use: Not reported  
Priority: Not reported  
Cleanup Fund Id: Not reported  
Suspended: Not reported  
Assigned Name: Not reported  
Summary: OLD CASE R-03584; 9/28/00 3RD QTR GW MON RPT 2000; 12/29/00 4TH QTR  
GW MON RPT 2000; 4/10/01 1ST QTR GW MON RPT 2001

**UST:**

Name: UNITED OIL CO  
Address: 16926 HAWTHORNE BLVD  
City,State,Zip: LAWNDALE, CA 90260  
Facility ID: 23452  
Permitting Agency: LOS ANGELES COUNTY  
Latitude: 33.878176  
Longitude: -118.3507

**AQ242  
SE  
1/4-1/2  
0.385 mi.  
2031 ft.**

**UNITED OIL CO  
16926 HAWTHORNE  
LAWNDALE, CA 90260  
Site 2 of 2 in cluster AQ**

**LUST S102439635  
HIST CORTESE N/A  
LOS ANGELES CO. HMS  
CERS**

**Relative:  
Higher  
Actual:  
84 ft.**

**LUST:**

Name: UNITED OIL #4  
Address: 16926 HAWTHORNE BLVD  
City,State,Zip: LAWNDALE, CA 90260  
Lead Agency: LOS ANGELES RWQCB (REGION 4)  
Case Type: LUST Cleanup Site  
Geo Track: [http://geotracker.waterboards.ca.gov/profile\\_report.asp?global\\_id=T0603705403](http://geotracker.waterboards.ca.gov/profile_report.asp?global_id=T0603705403)  
Global Id: T0603705403  
Latitude: 33.877284  
Longitude: -118.3521625  
Status: Completed - Case Closed  
Status Date: 06/18/2015  
Case Worker: AT  
RB Case Number: R-23452  
Local Agency: LOS ANGELES COUNTY  
File Location: Regional Board  
Local Case Number: Not reported  
Potential Media Affect: Aquifer used for drinking water supply  
Potential Contaminants of Concern: Gasoline  
Site History: Not reported

**LUST:**

Global Id: T0603705403  
Contact Type: Regional Board Caseworker  
Contact Name: ARMAN TOUMARI  
Organization Name: LOS ANGELES RWQCB (REGION 4)  
Address: 320 WEST 4TH STREET, SUITE 200  
City: LOS ANGELES  
Email: [atoumari@waterboards.ca.gov](mailto:atoumari@waterboards.ca.gov)  
Phone Number: 2135766708

Global Id: T0603705403  
Contact Type: Local Agency Caseworker  
Contact Name: JOHN AWUJO  
Organization Name: LOS ANGELES COUNTY

Map ID  
Direction  
Distance  
Elevation

MAP FINDINGS

Site

Database(s)

EDR ID Number  
EPA ID Number

**UNITED OIL CO (Continued)**

**S102439635**

Address: 900 S FREMONT AVE  
City: ALHAMBRA  
Email: jawujo@dpw.lacounty.gov  
Phone Number: 6264583507

**LUST:**

Global Id: T0603705403  
Action Type: RESPONSE  
Date: 10/15/2006  
Action: Monitoring Report - Quarterly

Global Id: T0603705403  
Action Type: RESPONSE  
Date: 07/15/2013  
Action: Monitoring Report - Semi-Annually

Global Id: T0603705403  
Action Type: ENFORCEMENT  
Date: 11/05/2012  
Action: Staff Letter

Global Id: T0603705403  
Action Type: RESPONSE  
Date: 10/15/2008  
Action: Monitoring Report - Quarterly

Global Id: T0603705403  
Action Type: RESPONSE  
Date: 01/15/2009  
Action: Monitoring Report - Quarterly

Global Id: T0603705403  
Action Type: RESPONSE  
Date: 07/15/2008  
Action: Monitoring Report - Quarterly

Global Id: T0603705403  
Action Type: RESPONSE  
Date: 07/15/2007  
Action: Monitoring Report - Quarterly

Global Id: T0603705403  
Action Type: RESPONSE  
Date: 04/15/2007  
Action: Monitoring Report - Quarterly

Global Id: T0603705403  
Action Type: ENFORCEMENT  
Date: 06/15/2009  
Action: Staff Letter

Global Id: T0603705403  
Action Type: RESPONSE  
Date: 01/15/2009  
Action: Remedial Progress Report

Global Id: T0603705403



Map ID  
Direction  
Distance  
Elevation

MAP FINDINGS

Site

Database(s)

EDR ID Number  
EPA ID Number

**UNITED OIL CO (Continued)**

**S102439635**

Action Type:	RESPONSE
Date:	10/15/2008
Action:	Remedial Progress Report
Global Id:	T0603705403
Action Type:	RESPONSE
Date:	10/15/2007
Action:	Monitoring Report - Quarterly
Global Id:	T0603705403
Action Type:	RESPONSE
Date:	10/15/2004
Action:	Monitoring Report - Quarterly
Global Id:	T0603705403
Action Type:	ENFORCEMENT
Date:	01/03/2000
Action:	Staff Letter
Global Id:	T0603705403
Action Type:	ENFORCEMENT
Date:	06/18/2015
Action:	Closure/No Further Action Letter
Global Id:	T0603705403
Action Type:	RESPONSE
Date:	01/15/2010
Action:	Monitoring Report - Semi-Annually
Global Id:	T0603705403
Action Type:	RESPONSE
Date:	01/18/2005
Action:	Soil and Water Investigation Report
Global Id:	T0603705403
Action Type:	RESPONSE
Date:	07/15/2005
Action:	Monitoring Report - Quarterly
Global Id:	T0603705403
Action Type:	RESPONSE
Date:	04/15/2008
Action:	Monitoring Report - Quarterly
Global Id:	T0603705403
Action Type:	ENFORCEMENT
Date:	09/16/2014
Action:	Notification - Preclosure
Global Id:	T0603705403
Action Type:	ENFORCEMENT
Date:	09/24/2009
Action:	Clean Up Fund - Case Closure Review Summary Report (RSR)
Global Id:	T0603705403
Action Type:	ENFORCEMENT
Date:	03/30/2012

Map ID  
Direction  
Distance  
Elevation

MAP FINDINGS

Site

Database(s)

EDR ID Number  
EPA ID Number

**UNITED OIL CO (Continued)**

**S102439635**

Action: Clean Up Fund - Case Closure Review Summary Report (RSR)

Global Id: T0603705403  
Action Type: ENFORCEMENT  
Date: 04/27/2011

Action: Clean Up Fund - Case Closure Review Summary Report (RSR)

Global Id: T0603705403  
Action Type: RESPONSE  
Date: 04/15/2009  
Action: Monitoring Report - Quarterly

Global Id: T0603705403  
Action Type: RESPONSE  
Date: 04/15/2009  
Action: Remedial Progress Report

Global Id: T0603705403  
Action Type: RESPONSE  
Date: 01/15/2003  
Action: Monitoring Report - Quarterly

Global Id: T0603705403  
Action Type: RESPONSE  
Date: 07/15/2010  
Action: Monitoring Report - Semi-Annually

Global Id: T0603705403  
Action Type: RESPONSE  
Date: 04/16/2015  
Action: Well Destruction Report

Global Id: T0603705403  
Action Type: RESPONSE  
Date: 04/15/2003  
Action: Monitoring Report - Quarterly

Global Id: T0603705403  
Action Type: RESPONSE  
Date: 07/15/2003  
Action: Monitoring Report - Quarterly

Global Id: T0603705403  
Action Type: RESPONSE  
Date: 10/15/2010  
Action: Soil and Water Investigation Workplan

Global Id: T0603705403  
Action Type: ENFORCEMENT  
Date: 05/10/2005  
Action: Staff Letter

Global Id: T0603705403  
Action Type: ENFORCEMENT  
Date: 07/28/2011  
Action: Staff Letter

Map ID  
Direction  
Distance  
Elevation

MAP FINDINGS

Site

Database(s)

EDR ID Number  
EPA ID Number

**UNITED OIL CO (Continued)**

**S102439635**

Global Id:	T0603705403
Action Type:	Other
Date:	11/16/1995
Action:	Leak Discovery
Global Id:	T0603705403
Action Type:	RESPONSE
Date:	01/15/2004
Action:	Monitoring Report - Quarterly
Global Id:	T0603705403
Action Type:	RESPONSE
Date:	04/15/2004
Action:	Monitoring Report - Quarterly
Global Id:	T0603705403
Action Type:	RESPONSE
Date:	04/15/2004
Action:	Soil and Water Investigation Report
Global Id:	T0603705403
Action Type:	RESPONSE
Date:	02/26/2004
Action:	Soil and Water Investigation Workplan
Global Id:	T0603705403
Action Type:	RESPONSE
Date:	10/15/2003
Action:	Monitoring Report - Quarterly
Global Id:	T0603705403
Action Type:	RESPONSE
Date:	01/15/2011
Action:	Monitoring Report - Semi-Annually
Global Id:	T0603705403
Action Type:	Other
Date:	11/17/1995
Action:	Leak Stopped
Global Id:	T0603705403
Action Type:	RESPONSE
Date:	10/15/2004
Action:	Soil and Water Investigation Report
Global Id:	T0603705403
Action Type:	RESPONSE
Date:	01/15/2005
Action:	Monitoring Report - Quarterly
Global Id:	T0603705403
Action Type:	RESPONSE
Date:	01/15/2005
Action:	Soil and Water Investigation Report
Global Id:	T0603705403
Action Type:	RESPONSE

Map ID  
Direction  
Distance  
Elevation

MAP FINDINGS

Site

Database(s)

EDR ID Number  
EPA ID Number

**UNITED OIL CO (Continued)**

**S102439635**

Date: 07/15/2004  
Action: Monitoring Report - Quarterly

Global Id: T0603705403  
Action Type: RESPONSE  
Date: 06/15/2005  
Action: Other Report / Document

Global Id: T0603705403  
Action Type: RESPONSE  
Date: 03/25/2005  
Action: Interim Remedial Action Plan

Global Id: T0603705403  
Action Type: RESPONSE  
Date: 10/15/2011  
Action: Well Installation Report

Global Id: T0603705403  
Action Type: RESPONSE  
Date: 01/15/2012  
Action: Monitoring Report - Semi-Annually

Global Id: T0603705403  
Action Type: REMEDIATION  
Date: 03/01/1996  
Action: Excavation

Global Id: T0603705403  
Action Type: REMEDIATION  
Date: 07/06/2006  
Action: Soil Vapor Extraction (SVE)

Global Id: T0603705403  
Action Type: REMEDIATION  
Date: 10/01/2003  
Action: Free Product Removal

Global Id: T0603705403  
Action Type: RESPONSE  
Date: 04/15/2005  
Action: Monitoring Report - Quarterly

Global Id: T0603705403  
Action Type: RESPONSE  
Date: 10/15/2005  
Action: Monitoring Report - Quarterly

Global Id: T0603705403  
Action Type: RESPONSE  
Date: 01/15/2006  
Action: Monitoring Report - Quarterly

Global Id: T0603705403  
Action Type: RESPONSE  
Date: 07/15/2012  
Action: Monitoring Report - Semi-Annually

Map ID  
Direction  
Distance  
Elevation

MAP FINDINGS

Site

Database(s)

EDR ID Number  
EPA ID Number

**UNITED OIL CO (Continued)**

**S102439635**

Global Id: T0603705403  
Action Type: Other  
Date: 12/11/1995  
Action: Leak Reported

Global Id: T0603705403  
Action Type: RESPONSE  
Date: 03/08/2006  
Action: Well Installation Report

Global Id: T0603705403  
Action Type: RESPONSE  
Date: 01/15/2007  
Action: Monitoring Report - Quarterly

Global Id: T0603705403  
Action Type: RESPONSE  
Date: 07/15/2006  
Action: Monitoring Report - Quarterly

Global Id: T0603705403  
Action Type: RESPONSE  
Date: 04/15/2006  
Action: Monitoring Report - Quarterly

Global Id: T0603705403  
Action Type: RESPONSE  
Date: 09/27/2012  
Action: Well Installation Workplan

Global Id: T0603705403  
Action Type: RESPONSE  
Date: 01/15/2013  
Action: Monitoring Report - Semi-Annually

Global Id: T0603705403  
Action Type: RESPONSE  
Date: 01/15/2013  
Action: Well Installation Report

**LUST:**

Global Id: T0603705403  
Status: Open - Case Begin Date  
Status Date: 11/16/1995

Global Id: T0603705403  
Status: Open - Site Assessment  
Status Date: 12/11/1995

Global Id: T0603705403  
Status: Open - Site Assessment  
Status Date: 01/12/1998

Global Id: T0603705403  
Status: Open - Site Assessment  
Status Date: 02/26/2004

Map ID  
Direction  
Distance  
Elevation

MAP FINDINGS

Site

Database(s)

EDR ID Number  
EPA ID Number

**UNITED OIL CO (Continued)**

**S102439635**

Global Id: T0603705403  
Status: Open - Remediation  
Status Date: 03/23/2005  
  
Global Id: T0603705403  
Status: Open - Eligible for Closure  
Status Date: 06/20/2013  
  
Global Id: T0603705403  
Status: Completed - Case Closed  
Status Date: 06/18/2015

**HIST CORTESE:**

edr\_fname: UNITED OIL CO  
edr\_fadd1: 16926 HAWTHORNE  
City,State,Zip: LAWNDALE, CA 90260  
Region: CORTESE  
Facility County Code: 19  
Reg By: LTNKA  
Reg Id: R-23452

**LOS ANGELES CO. HMS:**

Name: UNITED OIL #04 (CHEVRON)  
Address: 16926 HAWTHORNE BLVD  
City,State,Zip: LAWNDALE, CA 902603215  
Region: LA  
Permit Category: T  
Facility Id: 003465-023452  
Facility Type: 0  
Facility Status: Closed  
Area: 2W  
Permit Number: 000158071  
Permit Status: Closed

Name: UNITED OIL #104 (UNION 76)  
Address: 16926 HAWTHORNE BLVD  
City,State,Zip: LAWNDALE, CA 902603215  
Region: LA  
Permit Category: T  
Facility Id: 003465-059714  
Facility Type: 0  
Facility Status: Permit  
Area: 2W  
Permit Number: 000798102  
Permit Status: Permit

**CERS:**

Name: UNITED OIL #4  
Address: 16926 HAWTHORNE BLVD  
City,State,Zip: LAWNDALE, CA 90260  
Site ID: 211433  
CERS ID: T0603705403  
CERS Description: Leaking Underground Storage Tank Cleanup Site

Affiliation:

Map ID  
Direction  
Distance  
Elevation

MAP FINDINGS

Site

Database(s)

EDR ID Number  
EPA ID Number

**UNITED OIL CO (Continued)**

**S102439635**

Affiliation Type Desc: Local Agency Caseworker  
Entity Name: JOHN AWUJO - LOS ANGELES COUNTY  
Entity Title: Not reported  
Affiliation Address: 900 S FREMONT AVE  
Affiliation City: ALHAMBRA  
Affiliation State: CA  
Affiliation Country: Not reported  
Affiliation Zip: Not reported  
Affiliation Phone: 6264583507

Affiliation Type Desc: Regional Board Caseworker  
Entity Name: ARMAN TOUMARI - LOS ANGELES RWQCB (REGION 4)  
Entity Title: Not reported  
Affiliation Address: 320 WEST 4TH STREET, SUITE 200  
Affiliation City: LOS ANGELES  
Affiliation State: CA  
Affiliation Country: Not reported  
Affiliation Zip: Not reported  
Affiliation Phone: 2135766708

243  
SE  
1/4-1/2  
0.385 mi.  
2031 ft.

**ARCO #5107**  
**16518 HAWTHORNE BLVD**  
**LAWNDALE, CA 90260**

**LUST**  
**CERS HAZ WASTE**  
**CERS TANKS**  
**Cortese**  
**HIST CORTESE**  
**CERS**

**S101296635**  
**N/A**

**Relative:**  
**Higher**

**Actual:**  
**69 ft.**

**LUST:**

Name: ARCO #5107  
Address: 16518 HAWTHORNE BLVD  
City,State,Zip: LAWNDALE, CA 90260  
Lead Agency: LOS ANGELES RWQCB (REGION 4)  
Case Type: LUST Cleanup Site  
Geo Track: [http://geotracker.waterboards.ca.gov/profile\\_report.asp?global\\_id=T0603703082](http://geotracker.waterboards.ca.gov/profile_report.asp?global_id=T0603703082)  
Global Id: T0603703082  
Latitude: 33.880364  
Longitude: -118.352041  
Status: Completed - Case Closed  
Status Date: 07/29/1999  
Case Worker: Not reported  
RB Case Number: I-05550  
Local Agency: LOS ANGELES COUNTY  
File Location: Not reported  
Local Case Number: Not reported  
Potential Media Affect: Aquifer used for drinking water supply  
Potential Contaminants of Concern: Gasoline  
Site History: Not reported

**LUST:**

Global Id: T0603703082  
Contact Type: Local Agency Caseworker  
Contact Name: JOHN AWUJO  
Organization Name: LOS ANGELES COUNTY  
Address: 900 S FREMONT AVE  
City: ALHAMBRA  
Email: jawujo@dpw.lacounty.gov  
Phone Number: 6264583507

Map ID  
Direction  
Distance  
Elevation

MAP FINDINGS

Site

Database(s)

EDR ID Number  
EPA ID Number

ARCO #5107 (Continued)

S101296635

LUST:

Global Id: T0603703082  
Action Type: Other  
Date: 11/12/1989  
Action: Leak Discovery

Global Id: T0603703082  
Action Type: Other  
Date: 11/12/1989  
Action: Leak Stopped

Global Id: T0603703082  
Action Type: Other  
Date: 11/13/1989  
Action: Leak Reported

LUST:

Global Id: T0603703082  
Status: Open - Case Begin Date  
Status Date: 11/12/1989

Global Id: T0603703082  
Status: Open - Site Assessment  
Status Date: 11/13/1989

Global Id: T0603703082  
Status: Open - Site Assessment  
Status Date: 01/22/1990

Global Id: T0603703082  
Status: Open - Site Assessment  
Status Date: 04/27/1990

Global Id: T0603703082  
Status: Open - Site Assessment  
Status Date: 04/10/1992

Global Id: T0603703082  
Status: Open - Remediation  
Status Date: 01/31/1996

Global Id: T0603703082  
Status: Open - Verification Monitoring  
Status Date: 03/15/1997

Global Id: T0603703082  
Status: Completed - Case Closed  
Status Date: 07/29/1999

Name: ARCO #5107  
Address: 16518 HAWTHORNE BLVD.  
City,State,Zip: LAWNDAL, CA 90260  
Lead Agency: LOS ANGELES RWQCB (REGION 4)  
Case Type: LUST Cleanup Site  
Geo Track: [http://geotracker.waterboards.ca.gov/profile\\_report.asp?global\\_id=T0603777035](http://geotracker.waterboards.ca.gov/profile_report.asp?global_id=T0603777035)



Map ID  
Direction  
Distance  
Elevation

MAP FINDINGS

Site

Database(s)

EDR ID Number  
EPA ID Number

**ARCO #5107 (Continued)**

**S101296635**

Global Id: T0603777035  
Latitude: 33.880364  
Longitude: -118.352041  
Status: Open - Remediation  
Status Date: 10/27/2014  
Case Worker: CET  
RB Case Number: I-05550A  
Local Agency: LOS ANGELES COUNTY  
File Location: Not reported  
Local Case Number: 05350-37138  
Potential Media Affect: Aquifer used for drinking water supply  
Potential Contaminants of Concern: Gasoline  
Site History: Not reported

LUST:

Global Id: T0603777035  
Contact Type: Regional Board Caseworker  
Contact Name: CHANDRA TYLER  
Organization Name: LOS ANGELES RWQCB (REGION 4)  
Address: Not reported  
City: R4 UNKNOWN  
Email: cetyler@waterboards.ca.gov  
Phone Number: Not reported

Global Id: T0603777035  
Contact Type: Local Agency Caseworker  
Contact Name: SAM STEVENS  
Organization Name: LOS ANGELES COUNTY  
Address: 900 S. FREMONT AVE.  
City: ALHAMBRA  
Email: Not reported  
Phone Number: 6264583507

LUST:

Global Id: T0603777035  
Action Type: ENFORCEMENT  
Date: 05/20/2013  
Action: Staff Letter

Global Id: T0603777035  
Action Type: RESPONSE  
Date: 10/15/2006  
Action: Monitoring Report - Quarterly

Global Id: T0603777035  
Action Type: RESPONSE  
Date: 10/15/2006  
Action: Soil and Water Investigation Report

Global Id: T0603777035  
Action Type: RESPONSE  
Date: 07/15/2007  
Action: Sensitive Receptor Survey Report

Global Id: T0603777035  
Action Type: RESPONSE  
Date: 04/15/2007

Map ID  
Direction  
Distance  
Elevation

MAP FINDINGS

Site

Database(s)

EDR ID Number  
EPA ID Number

**ARCO #5107 (Continued)**

**S101296635**

Action: Well Installation Report

Global Id: T0603777035  
Action Type: RESPONSE  
Date: 04/15/2007  
Action: Interim Remedial Action Plan

Global Id: T0603777035  
Action Type: RESPONSE  
Date: 04/15/2007  
Action: Monitoring Report - Quarterly

Global Id: T0603777035  
Action Type: RESPONSE  
Date: 04/15/2007  
Action: Soil and Water Investigation Report

Global Id: T0603777035  
Action Type: RESPONSE  
Date: 04/15/2007  
Action: Other Report / Document

Global Id: T0603777035  
Action Type: RESPONSE  
Date: 01/16/2008  
Action: Soil and Water Investigation Report

Global Id: T0603777035  
Action Type: RESPONSE  
Date: 01/15/2008  
Action: Monitoring Report - Quarterly

Global Id: T0603777035  
Action Type: RESPONSE  
Date: 01/15/2008  
Action: Soil and Water Investigation Report

Global Id: T0603777035  
Action Type: RESPONSE  
Date: 07/15/2013  
Action: Monitoring Report - Semi-Annually

Global Id: T0603777035  
Action Type: RESPONSE  
Date: 10/15/2013  
Action: Remedial Progress Report

Global Id: T0603777035  
Action Type: ENFORCEMENT  
Date: 07/30/2013  
Action: Staff Letter

Global Id: T0603777035  
Action Type: RESPONSE  
Date: 10/15/2008  
Action: Monitoring Report - Quarterly

Map ID  
Direction  
Distance  
Elevation

MAP FINDINGS

Site

Database(s)

EDR ID Number  
EPA ID Number

**ARCO #5107 (Continued)**

**S101296635**

Global Id:	T0603777035
Action Type:	RESPONSE
Date:	07/15/2008
Action:	Conceptual Site Model
Global Id:	T0603777035
Action Type:	RESPONSE
Date:	07/15/2007
Action:	Soil and Water Investigation Report
Global Id:	T0603777035
Action Type:	RESPONSE
Date:	04/15/2008
Action:	Conceptual Site Model
Global Id:	T0603777035
Action Type:	RESPONSE
Date:	04/15/2008
Action:	Monitoring Report - Quarterly
Global Id:	T0603777035
Action Type:	RESPONSE
Date:	10/15/2013
Action:	Remedial Progress Report
Global Id:	T0603777035
Action Type:	RESPONSE
Date:	07/15/2013
Action:	Conceptual Site Model
Global Id:	T0603777035
Action Type:	RESPONSE
Date:	01/15/2009
Action:	Conceptual Site Model
Global Id:	T0603777035
Action Type:	RESPONSE
Date:	01/15/2009
Action:	Monitoring Report - Quarterly
Global Id:	T0603777035
Action Type:	RESPONSE
Date:	07/15/2008
Action:	Monitoring Report - Quarterly
Global Id:	T0603777035
Action Type:	RESPONSE
Date:	04/15/2009
Action:	Monitoring Report - Quarterly
Global Id:	T0603777035
Action Type:	RESPONSE
Date:	04/15/2009
Action:	Conceptual Site Model
Global Id:	T0603777035
Action Type:	RESPONSE

Map ID  
Direction  
Distance  
Elevation

MAP FINDINGS

Site

Database(s)

EDR ID Number  
EPA ID Number

**ARCO #5107 (Continued)**

**S101296635**

Date: 10/15/2008  
Action: Conceptual Site Model

Global Id: T0603777035  
Action Type: RESPONSE  
Date: 10/15/2007  
Action: Monitoring Report - Quarterly

Global Id: T0603777035  
Action Type: RESPONSE  
Date: 10/15/2007  
Action: Soil and Water Investigation Report

Global Id: T0603777035  
Action Type: RESPONSE  
Date: 01/15/2015  
Action: Monitoring Report - Semi-Annually

Global Id: T0603777035  
Action Type: ENFORCEMENT  
Date: 06/15/2009  
Action: Staff Letter

Global Id: T0603777035  
Action Type: RESPONSE  
Date: 07/15/2009  
Action: Monitoring Report - Semi-Annually

Global Id: T0603777035  
Action Type: RESPONSE  
Date: 07/15/2006  
Action: Monitoring Report - Quarterly

Global Id: T0603777035  
Action Type: RESPONSE  
Date: 01/15/2010  
Action: Monitoring Report - Semi-Annually

Global Id: T0603777035  
Action Type: RESPONSE  
Date: 07/15/2010  
Action: Monitoring Report - Semi-Annually

Global Id: T0603777035  
Action Type: RESPONSE  
Date: 10/15/2014  
Action: Conceptual Site Model

Global Id: T0603777035  
Action Type: RESPONSE  
Date: 12/10/2014  
Action: Tank Removal Report / UST Sampling Report

Global Id: T0603777035  
Action Type: ENFORCEMENT  
Date: 07/13/2011  
Action: Staff Letter

Map ID  
Direction  
Distance  
Elevation

MAP FINDINGS

Site

Database(s)

EDR ID Number  
EPA ID Number

**ARCO #5107 (Continued)**

**S101296635**

Global Id:	T0603777035
Action Type:	ENFORCEMENT
Date:	10/27/2014
Action:	Staff Letter
Global Id:	T0603777035
Action Type:	RESPONSE
Date:	01/15/2014
Action:	Monitoring Report - Semi-Annually
Global Id:	T0603777035
Action Type:	RESPONSE
Date:	01/15/2015
Action:	Remedial Progress Report
Global Id:	T0603777035
Action Type:	ENFORCEMENT
Date:	01/16/2007
Action:	Staff Letter
Global Id:	T0603777035
Action Type:	ENFORCEMENT
Date:	06/23/2005
Action:	Staff Letter
Global Id:	T0603777035
Action Type:	ENFORCEMENT
Date:	03/24/2006
Action:	13267 Requirement
Global Id:	T0603777035
Action Type:	ENFORCEMENT
Date:	03/09/2006
Action:	Staff Letter
Global Id:	T0603777035
Action Type:	RESPONSE
Date:	10/15/2010
Action:	Monitoring Report - Semi-Annually
Global Id:	T0603777035
Action Type:	RESPONSE
Date:	01/15/2011
Action:	Conceptual Site Model
Global Id:	T0603777035
Action Type:	RESPONSE
Date:	05/20/2011
Action:	Soil and Water Investigation Workplan
Global Id:	T0603777035
Action Type:	RESPONSE
Date:	01/15/2012
Action:	Remedial Progress Report
Global Id:	T0603777035
Action Type:	RESPONSE

Map ID  
Direction  
Distance  
Elevation

MAP FINDINGS

Site

Database(s)

EDR ID Number  
EPA ID Number

**ARCO #5107 (Continued)**

**S101296635**

Date: 01/15/2012  
Action: Monitoring Report - Semi-Annually

Global Id: T0603777035  
Action Type: RESPONSE  
Date: 01/15/2016  
Action: Monitoring Report - Semi-Annually

Global Id: T0603777035  
Action Type: RESPONSE  
Date: 07/15/2018  
Action: Conceptual Site Model

Global Id: T0603777035  
Action Type: RESPONSE  
Date: 01/15/2019  
Action: Conceptual Site Model

Global Id: T0603777035  
Action Type: RESPONSE  
Date: 04/15/2017  
Action: Monitoring Report - Semi-Annually

Global Id: T0603777035  
Action Type: RESPONSE  
Date: 07/15/2016  
Action: Monitoring Report - Semi-Annually

Global Id: T0603777035  
Action Type: Other  
Date: 04/04/2003  
Action: Leak Discovery

Global Id: T0603777035  
Action Type: RESPONSE  
Date: 01/15/2012  
Action: Conceptual Site Model

Global Id: T0603777035  
Action Type: RESPONSE  
Date: 10/15/2011  
Action: Well Installation Report

Global Id: T0603777035  
Action Type: RESPONSE  
Date: 12/02/2011  
Action: Well Installation Workplan

Global Id: T0603777035  
Action Type: RESPONSE  
Date: 01/15/2018  
Action: Conceptual Site Model

Global Id: T0603777035  
Action Type: RESPONSE  
Date: 07/15/2019  
Action: Conceptual Site Model

Map ID  
Direction  
Distance  
Elevation

MAP FINDINGS

Site

Database(s)

EDR ID Number  
EPA ID Number

**ARCO #5107 (Continued)**

**S101296635**

Global Id:	T0603777035
Action Type:	RESPONSE
Date:	10/15/2016
Action:	Conceptual Site Model
Global Id:	T0603777035
Action Type:	RESPONSE
Date:	01/29/2013
Action:	Pilot Study / Treatability Workplan - Regulator Responded
Global Id:	T0603777035
Action Type:	RESPONSE
Date:	04/09/2014
Action:	Corrective Action Plan / Remedial Action Plan - Regulator Responded
Global Id:	T0603777035
Action Type:	REMEDIATION
Date:	03/01/2003
Action:	Excavation
Global Id:	T0603777035
Action Type:	REMEDIATION
Date:	09/16/2013
Action:	Dual Phase Extraction
Global Id:	T0603777035
Action Type:	REMEDIATION
Date:	01/01/1996
Action:	Soil Vapor Extraction (SVE)
Global Id:	T0603777035
Action Type:	REMEDIATION
Date:	05/17/2007
Action:	Free Product Removal
Global Id:	T0603777035
Action Type:	RESPONSE
Date:	01/15/2007
Action:	Monitoring Report - Quarterly
Global Id:	T0603777035
Action Type:	RESPONSE
Date:	01/15/2007
Action:	Soil and Water Investigation Report
Global Id:	T0603777035
Action Type:	ENFORCEMENT
Date:	08/28/2012
Action:	Staff Letter
Global Id:	T0603777035
Action Type:	Other
Date:	04/04/2003
Action:	Leak Reported
Global Id:	T0603777035
Action Type:	RESPONSE

Map ID  
Direction  
Distance  
Elevation

MAP FINDINGS

Site

Database(s)

EDR ID Number  
EPA ID Number

**ARCO #5107 (Continued)**

**S101296635**

Date: 07/15/2006  
Action: Soil and Water Investigation Report

Global Id: T0603777035  
Action Type: RESPONSE  
Date: 10/15/2006  
Action: CAP/RAP - Final Remediation / Design Plan

Global Id: T0603777035  
Action Type: RESPONSE  
Date: 01/19/2006  
Action: Soil and Water Investigation Report

Global Id: T0603777035  
Action Type: RESPONSE  
Date: 07/25/2005  
Action: Other Report / Document

Global Id: T0603777035  
Action Type: RESPONSE  
Date: 04/15/2006  
Action: Monitoring Report - Quarterly

Global Id: T0603777035  
Action Type: RESPONSE  
Date: 07/15/2006  
Action: Soil and Water Investigation Workplan

Global Id: T0603777035  
Action Type: RESPONSE  
Date: 10/15/2006  
Action: Interim Remedial Action Report

Global Id: T0603777035  
Action Type: RESPONSE  
Date: 07/15/2006  
Action: Soil and Water Investigation Report

Global Id: T0603777035  
Action Type: RESPONSE  
Date: 07/15/2012  
Action: Monitoring Report - Semi-Annually

Global Id: T0603777035  
Action Type: RESPONSE  
Date: 01/15/2013  
Action: Monitoring Report - Semi-Annually

Global Id: T0603777035  
Action Type: RESPONSE  
Date: 01/15/2013  
Action: Remedial Progress Report

Global Id: T0603777035  
Action Type: RESPONSE  
Date: 01/15/2013  
Action: Well Installation Report



Map ID  
Direction  
Distance  
Elevation

MAP FINDINGS

Site

Database(s)

EDR ID Number  
EPA ID Number

ARCO #5107 (Continued)

S101296635

LUST:

Global Id:	T0603777035
Status:	Open - Case Begin Date
Status Date:	04/04/2003
Global Id:	T0603777035
Status:	Open - Site Assessment
Status Date:	04/04/2003
Global Id:	T0603777035
Status:	Open - Site Assessment
Status Date:	05/07/2004
Global Id:	T0603777035
Status:	Open - Site Assessment
Status Date:	03/14/2006
Global Id:	T0603777035
Status:	Open - Site Assessment
Status Date:	07/17/2006
Global Id:	T0603777035
Status:	Open - Assessment & Interim Remedial Action
Status Date:	08/28/2012
Global Id:	T0603777035
Status:	Open - Remediation
Status Date:	10/27/2014

LUST REG 4:

Region:	4
Regional Board:	04
County:	Los Angeles
Facility Id:	I-05550
Status:	Case Closed
Substance:	Gasoline
Substance Quantity:	Not reported
Local Case No:	Not reported
Case Type:	Groundwater
Abatement Method Used at the Site:	VE
Global ID:	T0603703082
W Global ID:	Not reported
Staff:	JT
Local Agency:	19000
Cross Street:	166TH ST
Enforcement Type:	Not reported
Date Leak Discovered:	11/12/1989
Date Leak First Reported:	11/13/1989
Date Leak Record Entered:	12/9/1989
Date Confirmation Began:	11/13/1989
Date Leak Stopped:	11/12/1989
Date Case Last Changed on Database:	11/10/2000
Date the Case was Closed:	7/29/1999
How Leak Discovered:	OM
How Leak Stopped:	Not reported

Map ID  
Direction  
Distance  
Elevation

MAP FINDINGS

Site

Database(s)

EDR ID Number  
EPA ID Number

**ARCO #5107 (Continued)**

**S101296635**

Cause of Leak: UNK  
Leak Source: Piping  
Operator: AHAMED, SULTAN  
Water System: Not reported  
Well Name: Not reported  
Approx. Dist To Production Well (ft): 2859.4330316418402826270094738  
Source of Cleanup Funding: Piping  
Preliminary Site Assessment Workplan Submitted: 1/22/1990  
Preliminary Site Assessment Began: 4/27/1990  
Pollution Characterization Began: 4/10/1992  
Remediation Plan Submitted: Not reported  
Remedial Action Underway: 1/31/1996  
Post Remedial Action Monitoring Began: 3/15/1997  
Enforcement Action Date: Not reported  
Historical Max MTBE Date: 1/1/1965  
Hist Max MTBE Conc in Groundwater: 2100  
Hist Max MTBE Conc in Soil: Not reported  
Significant Interim Remedial Action Taken: Not reported  
GW Qualifier: Not reported  
Soil Qualifier: Not reported  
Organization: Not reported  
Owner Contact: Not reported  
Responsible Party: ARCO PRODUCTS COMPANY  
RP Address: P.O. BOX 5077, BUENA PARK, CA 90622-5077  
Program: LUST  
Lat/Long: 33.8808079 / -1  
Local Agency Staff: Not reported  
Beneficial Use: Not reported  
Priority: LOP/HIGH - ADMINISTRATIVE (CLOSURE/SB2004/ENFORCEMENT)  
Cleanup Fund Id: Not reported  
Suspended: Not reported  
Assigned Name: Not reported  
Summary: GW @ 36'. INCONSISTENT HOW DIRECTION LAST SAMPLING WAS NOT COMPLETE.  
SVE STOPPED.; 7/15/99 2ND QTR GW MON RPT 1999; 10/14/99 3RD QTR GW MON  
RPT 1999; 11/1/00 WELL DESTRUCTION RPT

**CERS HAZ WASTE:**

Name: 16518 HAWTHORNE  
Address: 16518 HAWTHORNE BLVD  
City,State,Zip: LAWNSDALE, CA 90260  
Site ID: 10678  
CERS ID: 10268512  
CERS Description: Hazardous Waste Generator

**CERS TANKS:**

Name: 16518 HAWTHORNE  
Address: 16518 HAWTHORNE BLVD  
City,State,Zip: LAWNSDALE, CA 90260  
Site ID: 10678  
CERS ID: 10268512  
CERS Description: Underground Storage Tank

**CORTESE:**

Name: ARCO #5107  
Address: 16518 HAWTHORNE BLVD.  
City,State,Zip: LAWNSDALE, CA 90260

Map ID  
Direction  
Distance  
Elevation

MAP FINDINGS

Site

Database(s)

EDR ID Number  
EPA ID Number

**ARCO #5107 (Continued)**

**S101296635**

Region: CORTESE  
Envirostor Id: Not reported  
Global ID: T0603777035  
Site/Facility Type: LUST CLEANUP SITE  
Cleanup Status: OPEN - REMEDIATION  
Status Date: Not reported  
Site Code: Not reported  
Latitude: Not reported  
Longitude: Not reported  
Owner: Not reported  
Enf Type: Not reported  
Swat R: Not reported  
Flag: active  
Order No: Not reported  
Waste Discharge System No: Not reported  
Effective Date: Not reported  
Region 2: Not reported  
WID Id: Not reported  
Solid Waste Id No: Not reported  
Waste Management Uit Name: Not reported  
File Name: Active Open

**HIST CORTESE:**

edr\_fname: ARCO #5107  
edr\_fadd1: 16518 HAWTHORNE  
City,State,Zip: LAWNDALE, CA 90260  
Region: CORTESE  
Facility County Code: 19  
Reg By: LTNKA  
Reg Id: I-05550

**CERS:**

Name: ARCO #5107  
Address: 16518 HAWTHORNE BLVD  
City,State,Zip: LAWNDALE, CA 90260  
Site ID: 203881  
CERS ID: T0603703082  
CERS Description: Leaking Underground Storage Tank Cleanup Site

**Affiliation:**

Affiliation Type Desc: Local Agency Caseworker  
Entity Name: JOHN AWUJO - LOS ANGELES COUNTY  
Entity Title: Not reported  
Affiliation Address: 900 S FREMONT AVE  
Affiliation City: ALHAMBRA  
Affiliation State: CA  
Affiliation Country: Not reported  
Affiliation Zip: Not reported  
Affiliation Phone: 6264583507

Affiliation Type Desc: Regional Board Caseworker  
Entity Name: CHANDRA TYLER - LOS ANGELES RWQCB (REGION 4)  
Entity Title: Not reported  
Affiliation Address: Not reported  
Affiliation City: R4 UNKNOWN  
Affiliation State: CA  
Affiliation Country: Not reported

Map ID  
Direction  
Distance  
Elevation

MAP FINDINGS

Site

Database(s)

EDR ID Number  
EPA ID Number

**ARCO #5107 (Continued)**

**S101296635**

Affiliation Zip: Not reported  
Affiliation Phone: Not reported

Affiliation Type Desc: Local Agency Caseworker  
Entity Name: SAM STEVENS - LOS ANGELES COUNTY  
Entity Title: Not reported  
Affiliation Address: 900 S. FREMONT AVE.  
Affiliation City: ALHAMBRA  
Affiliation State: CA  
Affiliation Country: Not reported  
Affiliation Zip: Not reported  
Affiliation Phone: 6264583507

Name: 16518 HAWTHORNE  
Address: 16518 HAWTHORNE BLVD  
City,State,Zip: LAWNDALE, CA 90260  
Site ID: 10678  
CERS ID: 10268512  
CERS Description: Chemical Storage Facilities

Violations:

Site ID: 10678  
Site Name: 16518 Hawthorne  
Violation Date: 06-06-2018  
Citation: 23 CCR 16 2641(j) - California Code of Regulations, Title 23, Chapter 16, Section(s) 2641(j)  
Violation Description: Failure of the leak detection equipment to be installed, calibrated, operated, and/or maintained properly.  
Violation Notes: Returned to compliance on 06/17/2019.  
Violation Division: Los Angeles County Department of Public Works  
Violation Program: UST  
Violation Source: CERS

Site ID: 10678  
Site Name: 16518 Hawthorne  
Violation Date: 06-12-2019  
Citation: HSC 6.7 25293 - California Health and Safety Code, Chapter 6.7, Section(s) 25293  
Violation Description: Failure to maintain UST records in sufficient detail to enable the UPA to determine whether the UST systems are in compliance.  
Violation Notes: Not reported  
Violation Division: Los Angeles County Department of Public Works  
Violation Program: UST  
Violation Source: CERS

Site ID: 10678  
Site Name: 16518 Hawthorne  
Violation Date: 06-06-2018  
Citation: 23 CCR 16 2641(h) - California Code of Regulations, Title 23, Chapter 16, Section(s) 2641(h)  
Violation Description: Failure to have an approved UST Monitoring Plan.  
Violation Notes: Returned to compliance on 06/17/2019.  
Violation Division: Los Angeles County Department of Public Works  
Violation Program: UST  
Violation Source: CERS

Site ID: 10678

Map ID  
Direction  
Distance  
Elevation

MAP FINDINGS

Site

Database(s)

EDR ID Number  
EPA ID Number

**ARCO #5107 (Continued)**

**S101296635**

Site Name: 16518 Hawthorne  
Violation Date: 06-13-2016  
Citation: 23 CCR 6.7 25284, 25286 - California Code of Regulations, Title 23, Chapter 6.7, Section(s) 25284, 25286  
Violation Description: Failure to submit a complete and accurate application for a permit to operate a UST, or for renewal of the permit.  
Violation Notes: Returned to compliance on 06/15/2017.  
Violation Division: Los Angeles County Department of Public Works  
Violation Program: UST  
Violation Source: CERS

Site ID: 10678  
Site Name: 16518 Hawthorne  
Violation Date: 06-15-2015  
Citation: 23 CCR 16 2712(i) - California Code of Regulations, Title 23, Chapter 16, Section(s) 2712(i)  
Violation Description: Failure to maintain on site an approved monitoring plan.  
Violation Notes: Returned to compliance on 01/21/2016.  
Violation Division: Los Angeles County Department of Public Works  
Violation Program: UST  
Violation Source: CERS

Site ID: 10678  
Site Name: 16518 Hawthorne  
Violation Date: 06-06-2018  
Citation: 23 CCR 16 2715(c) - California Code of Regulations, Title 23, Chapter 16, Section(s) 2715(c)  
Violation Description: Failure to comply with one or more of the following designated operator (DO) monthly inspection requirements: Be performed by an ICC certified DO. Inspect monthly alarm history report, check that alarms are documented and responded to appropriately, and attach a copy. Inspect for the presence of liquid/debris in spill containers. Inspect for the presence of liquid/debris in under dispenser containment (UDC) and ensure that the monitoring equipment is positioned correctly. Inspect for liquid or debris in containment sumps where an alarm occurred with no service visit. Check that all testing and maintenance has been completed and documented. Verify that all facility employees have been trained in accordance with 23 CCR 2715(f)(2).  
Violation Notes: Returned to compliance on 06/17/2019.  
Violation Division: Los Angeles County Department of Public Works  
Violation Program: UST  
Violation Source: CERS

Site ID: 10678  
Site Name: 16518 Hawthorne  
Violation Date: 06-14-2017  
Citation: HSC 6.7 25284.2 - California Health and Safety Code, Chapter 6.7, Section(s) 25284.2  
Violation Description: Failure to test the spill bucket annually.  
Violation Notes: Returned to compliance on 06/04/2018.  
Violation Division: Los Angeles County Department of Public Works  
Violation Program: UST  
Violation Source: CERS

Site ID: 10678  
Site Name: 16518 Hawthorne  
Violation Date: 06-14-2017

Map ID  
Direction  
Distance  
Elevation

MAP FINDINGS

Site

Database(s)

EDR ID Number  
EPA ID Number

**ARCO #5107 (Continued)**

**S101296635**

Citation: 23 CCR 16 2712(i) - California Code of Regulations, Title 23, Chapter 16, Section(s) 2712(i)  
Violation Description: Failure to have a UST Monitoring Plan available on site.  
Violation Notes: Returned to compliance on 06/04/2018.  
Violation Division: Los Angeles County Department of Public Works  
Violation Program: UST  
Violation Source: CERS

Site ID: 10678  
Site Name: 16518 Hawthorne  
Violation Date: 06-14-2017  
Citation: 23 CCR 16 2641(h) - California Code of Regulations, Title 23, Chapter 16, Section(s) 2641(h)  
Violation Description: Failure to have an approved UST Monitoring Plan.  
Violation Notes: Returned to compliance on 06/04/2018.  
Violation Division: Los Angeles County Department of Public Works  
Violation Program: UST  
Violation Source: CERS

Site ID: 10678  
Site Name: 16518 Hawthorne  
Violation Date: 06-14-2017  
Citation: 23 CCR 16 2631(g), 2632(c)(2)(A) & (B) - California Code of Regulations, Title 23, Chapter 16, Section(s) 2631(g), 2632(c)(2)(A) & (B)  
Violation Description: Failure of the double-walled interstitial space of the tank to be continuously monitored with an audible and visual alarm.  
Violation Notes: Returned to compliance on 06/04/2018.  
Violation Division: Los Angeles County Department of Public Works  
Violation Program: UST  
Violation Source: CERS

Site ID: 10678  
Site Name: 16518 Hawthorne  
Violation Date: 06-15-2015  
Citation: 23 CCR 16 2715(a) - California Code of Regulations, Title 23, Chapter 16, Section(s) 2715(a)  
Violation Description: The owner/operator has failed to designate an UST operator or to inform the CUPA or any change in the designated UST operator(s) within 30 days after a change.  
Violation Notes: Returned to compliance on 01/21/2016.  
Violation Division: Los Angeles County Department of Public Works  
Violation Program: UST  
Violation Source: CERS

Site ID: 10678  
Site Name: 16518 Hawthorne  
Violation Date: 06-15-2015  
Citation: HSC 6.7 25291 - California Health and Safety Code, Chapter 6.7, Section(s) 25291  
Violation Description: Failure to maintain under-dispenser containment, sumps, and/or other secondary containment in good condition and/or free of debris/liquid.  
Violation Notes: Returned to compliance on 01/21/2016.  
Violation Division: Los Angeles County Department of Public Works  
Violation Program: UST  
Violation Source: CERS

Map ID  
Direction  
Distance  
Elevation

MAP FINDINGS

Site

Database(s)

EDR ID Number  
EPA ID Number

**ARCO #5107 (Continued)**

**S101296635**

Site ID: 10678  
Site Name: 16518 Hawthorne  
Violation Date: 06-12-2019  
Citation: 23 CCR 16 2712(f) - California Code of Regulations, Title 23, Chapter 16, Section(s) 2712(f)  
Violation Description: Failure to implement the corrections specified in the inspection report within 30 days of receiving an inspection report from either the UPA or special inspector.  
Violation Notes: Not reported  
Violation Division: Los Angeles County Department of Public Works  
Violation Program: UST  
Violation Source: CERS

Site ID: 10678  
Site Name: 16518 Hawthorne  
Violation Date: 06-13-2016  
Citation: 23 CCR 16 2712(i) - California Code of Regulations, Title 23, Chapter 16, Section(s) 2712(i)  
Violation Description: Failure to have a UST Monitoring Plan available on site.  
Violation Notes: Returned to compliance on 06/15/2017.  
Violation Division: Los Angeles County Department of Public Works  
Violation Program: UST  
Violation Source: CERS

Site ID: 10678  
Site Name: 16518 Hawthorne  
Violation Date: 06-12-2019  
Citation: 23 CCR 16 2712 - California Code of Regulations, Title 23, Chapter 16, Section(s) 2712  
Violation Description: Failure to comply with any of the applicable requirements of the permit issued for the operation of the UST system.  
Violation Notes: Not reported  
Violation Division: Los Angeles County Department of Public Works  
Violation Program: UST  
Violation Source: CERS

Site ID: 10678  
Site Name: 16518 Hawthorne  
Violation Date: 06-06-2018  
Citation: 23 CCR 16 2712(b) - California Code of Regulations, Title 23, Chapter 16, Section(s) 2712(b)  
Violation Description: Failure to maintain records of repairs, lining, and upgrades on site, or off site if approved by the UPA, for the life of the UST.  
Violation Notes: Returned to compliance on 06/17/2019.  
Violation Division: Los Angeles County Department of Public Works  
Violation Program: UST  
Violation Source: CERS

Site ID: 10678  
Site Name: 16518 Hawthorne  
Violation Date: 06-06-2018  
Citation: HSC 6.7 25290.1(c)(3),25290.2(c)(3) - California Health and Safety Code, Chapter 6.7, Section(s) 25290.1(c)(3),25290.2(c)(3)  
Violation Description: Failure to keep water out of the secondary containment of UST systems installed on or after July 1, 2003.  
Violation Notes: Returned to compliance on 06/17/2019.  
Violation Division: Los Angeles County Department of Public Works

Map ID  
Direction  
Distance  
Elevation

MAP FINDINGS

Site

Database(s)

EDR ID Number  
EPA ID Number

**ARCO #5107 (Continued)**

**S101296635**

Violation Program: UST  
Violation Source: CERS

Site ID: 10678  
Site Name: 16518 Hawthorne  
Violation Date: 04-24-2013  
Citation: HSC 6.95 25505(a) - California Health and Safety Code, Chapter 6.95, Section(s) 25505(a)  
Violation Description: Owner/Operator failed to complete and/or submit a Hazardous Materials Business Plan when storing hazardous materials at or above the thresholds quantities of 55 gallons/500 lbs/200 cubic feet.

Violation Notes: Submit HMBP to CERS  
Violation Division: Los Angeles County Fire Department  
Violation Program: HMRRP  
Violation Source: CERS

Site ID: 10678  
Site Name: 16518 Hawthorne  
Violation Date: 06-12-2019  
Citation: 23 CCR 16 2712(b)(1)(G) - California Code of Regulations, Title 23, Chapter 16, Section(s) 2712(b)(1)(G)  
Violation Description: Failure to comply with one or more of the following overfill prevention equipment requirements: Alert the transfer operator when the tank is 90 percent full by restricting the flow into the tank or triggering an audible and visual alarm; or Restrict delivery of flow to the tank at least 30 minutes before the tank overfills, provided the restriction occurs when the tank is filled to no more than 95 percent of capacity; and activate an audible alarm at least five minutes before the tank overfills; or Provide positive shut-off of flow to the tank when the tank is filled to no more than 95 percent of capacity; or Provide positive shut-off of flow to the tank so that none of the fittings located on the top of the tank are exposed to product due to overfilling. Install/retrofit overfill prevention equipment that does not use flow restrictors on vent piping to meet overfill prevention equipment requirements when the overfill prevention equipment is installed, repaired, or replaced on and after October 1,- 2018. For USTs installed before October 1, 2018, perform an inspection by October 13, 2018 and every 36 months thereafter. For USTs installed on and after October- 1,- 2018, perform an inspection at installation and every 36 months thereafter. Inspected within 30 days after a repair to the overfill prevention equipment. Inspected using an applicable manufacturer guidelines, industry codes, engineering standards, or a method approved by a professional engineer. Inspected by a certified UST service technician. Maintain records of overfill prevention equipment inspection for 36 months.

Violation Notes: Not reported  
Violation Division: Los Angeles County Department of Public Works  
Violation Program: UST  
Violation Source: CERS

Site ID: 10678  
Site Name: 16518 Hawthorne  
Violation Date: 06-06-2018  
Citation: 23 CCR 16 2712(i) - California Code of Regulations, Title 23, Chapter 16, Section(s) 2712(i)  
Violation Description: Failure to have current UST Monitoring Plan available on site.  
Violation Notes: Returned to compliance on 06/17/2019.



Map ID  
Direction  
Distance  
Elevation

MAP FINDINGS

Site

Database(s)

EDR ID Number  
EPA ID Number

**ARCO #5107 (Continued)**

**S101296635**

Violation Division: Los Angeles County Department of Public Works  
Violation Program: UST  
Violation Source: CERS

Site ID: 10678  
Site Name: 16518 Hawthorne  
Violation Date: 06-06-2018  
Citation: 23 CCR 16 2712(b) - California Code of Regulations, Title 23, Chapter 16, Section(s) 2712(b)  
Violation Description: Failure to maintain monitoring and maintenance records and/or maintain records of appropriate follow-up actions.  
Violation Notes: Returned to compliance on 06/17/2019.  
Violation Division: Los Angeles County Department of Public Works  
Violation Program: UST  
Violation Source: CERS

Site ID: 10678  
Site Name: 16518 Hawthorne  
Violation Date: 06-14-2017  
Citation: 23 CCR 16 2715(i) - California Code of Regulations, Title 23, Chapter 16, Section(s) 2715(i)  
Violation Description: Failure to have a properly qualified service technician test leak detection equipment as required every 12 months (vapor, pressure, hydrostatic (VPH) system, sensors, line-leak detectors (LLD), automatic tank gauge (ATG), etc.).  
Violation Notes: Returned to compliance on 06/04/2018.  
Violation Division: Los Angeles County Department of Public Works  
Violation Program: UST  
Violation Source: CERS

Site ID: 10678  
Site Name: 16518 Hawthorne  
Violation Date: 06-12-2019  
Citation: 23 CCR 16 2716(a) through (e) - California Code of Regulations, Title 23, Chapter 16, Section(s) 2716(a) through (e)  
Violation Description: For designated operator (DO) monthly inspections conducted before October 1, 2018, failure to comply with one or more of the following requirements: Be performed by an ICC certified DO. Inspect monthly alarm history report, check that alarms are documented and responded to appropriately, and attach a copy. Inspect for the presence of liquid/debris in spill containers. Inspect for the presence of liquid/debris in under dispenser containment (UDC) and ensure that the monitoring equipment is positioned correctly. Inspect for liquid or debris in containment sumps where an alarm occurred with no service visit. Check that all testing and maintenance has been completed and documented. Verify that all facility employees have been trained in accordance with 23 CCR 2715(c). For designated operator (DO) 30 day inspections conducted on and after October 1, 2018, failure to conduct the designated UST operator visual inspection at least once every 30 days.  
Violation Notes: Not reported  
Violation Division: Los Angeles County Department of Public Works  
Violation Program: UST  
Violation Source: CERS

Site ID: 10678  
Site Name: 16518 Hawthorne

Map ID  
Direction  
Distance  
Elevation

MAP FINDINGS

Site

Database(s)

EDR ID Number  
EPA ID Number

**ARCO #5107 (Continued)**

**S101296635**

Violation Date: 06-15-2015  
Citation: HSC 6.7 25299 - California Health and Safety Code, Chapter 6.7, Section(s) 25299  
Violation Description: Failure to comply with one or more of the operating permit conditions.  
Violation Notes: Returned to compliance on 01/21/2016.  
Violation Division: Los Angeles County Department of Public Works  
Violation Program: UST  
Violation Source: CERS

Site ID: 10678  
Site Name: 16518 Hawthorne  
Violation Date: 06-15-2015  
Citation: 23 CCR 16 2712(i) - California Code of Regulations, Title 23, Chapter 16, Section(s) 2712(i)  
Violation Description: Failure to submit, obtain approval, or maintain a complete/accurate response plan.  
Violation Notes: Returned to compliance on 01/21/2016.  
Violation Division: Los Angeles County Department of Public Works  
Violation Program: UST  
Violation Source: CERS

Site ID: 10678  
Site Name: 16518 Hawthorne  
Violation Date: 06-06-2018  
Citation: 23 CCR 16 2665 - California Code of Regulations, Title 23, Chapter 16, Section(s) 2665  
Violation Description: Failure to comply with one or more of the following: Failure to install or maintain a liquid-tight spill bucket. Have a minimum capacity of five gallons. Have a functional drain valve or other method for the removal of liquid from the spill bucket/spill container. Be resistant to galvanic corrosion.  
Violation Notes: Returned to compliance on 06/17/2019.  
Violation Division: Los Angeles County Department of Public Works  
Violation Program: UST  
Violation Source: CERS

Site ID: 10678  
Site Name: 16518 Hawthorne  
Violation Date: 03-03-2016  
Citation: HSC 6.5 Multiple Sections - California Health and Safety Code, Chapter 6.5, Section(s) Multiple Sections  
Violation Description: Haz Waste Generator Program - Operations/Maintenance - General  
Violation Notes: OBSERVATION:Observed seven empty 55 gallon drums formerly containing hazardous materials missing "empty" marking. CORRECTIVE ACTION: Each empty container larger than 5 gallons that previously held a hazardous material must be marked with the date it was emptied and be shipped for recycling, reconditioning, or reclamation of its scrap value G or managed on site in such a manner G within one year of being emptied. 22CCR 11 66261.7  
Violation Division: Los Angeles County Fire Department  
Violation Program: HW  
Violation Source: CERS

Site ID: 10678  
Site Name: 16518 Hawthorne  
Violation Date: 06-15-2015  
Citation: HSC 6.7 25286(a) - California Health and Safety Code, Chapter 6.7,

Map ID  
Direction  
Distance  
Elevation

MAP FINDINGS

Site

Database(s)

EDR ID Number  
EPA ID Number

**ARCO #5107 (Continued)**

**S101296635**

Section(s) 25286(a)  
Violation Description: Failure to submit a complete and accurate application for a permit to operate an underground storage tank, or for renewal of the permit.  
Violation Notes: Returned to compliance on 01/21/2016.  
Violation Division: Los Angeles County Department of Public Works  
Violation Program: UST  
Violation Source: CERS

Site ID: 10678  
Site Name: 16518 Hawthorne  
Violation Date: 06-15-2015  
Citation: 23 CCR 16 2711(a)(8) - California Code of Regulations, Title 23, Chapter 16, Section(s) 2711(a)(8)

Violation Description: Failure to submit, obtain approval, or maintain a complete/accurate plot plan.  
Violation Notes: Returned to compliance on 01/21/2016.  
Violation Division: Los Angeles County Department of Public Works  
Violation Program: UST  
Violation Source: CERS

Site ID: 10678  
Site Name: 16518 Hawthorne  
Violation Date: 06-12-2019  
Citation: 23 CCR 16 2712(b)(1) and (2) - California Code of Regulations, Title 23, Chapter 16, Section(s) 2712(b)(1) and (2)

Violation Description: Failure to maintain monitoring records for release detection and/or maintain records of appropriate follow-up actions.  
Violation Notes: Not reported  
Violation Division: Los Angeles County Department of Public Works  
Violation Program: UST  
Violation Source: CERS

Site ID: 10678  
Site Name: 16518 Hawthorne  
Violation Date: 06-12-2019  
Citation: HSC 6.7 25284, 25286 - California Health and Safety Code, Chapter 6.7, Section(s) 25284, 25286

Violation Description: Failure to submit a complete and accurate application for a permit to operate a UST, or for renewal of the permit.  
Violation Notes: Not reported  
Violation Division: Los Angeles County Department of Public Works  
Violation Program: UST  
Violation Source: CERS

Site ID: 10678  
Site Name: 16518 Hawthorne  
Violation Date: 06-14-2017  
Citation: 23 CCR 16 2632(d)(1)(C), 2641(h), 2711(a)(8) - California Code of Regulations, Title 23, Chapter 16, Section(s) 2632(d)(1)(C), 2641(h), 2711(a)(8)

Violation Description: Failure to submit or update a plot plan.  
Violation Notes: Returned to compliance on 06/04/2018.  
Violation Division: Los Angeles County Department of Public Works  
Violation Program: UST  
Violation Source: CERS

Site ID: 10678

Map ID  
Direction  
Distance  
Elevation

MAP FINDINGS

Site

Database(s)

EDR ID Number  
EPA ID Number

**ARCO #5107 (Continued)**

**S101296635**

Site Name: 16518 Hawthorne  
Violation Date: 06-14-2017  
Citation: 23 CCR 6.7 25284, 25286 - California Code of Regulations, Title 23, Chapter 6.7, Section(s) 25284, 25286  
Violation Description: Failure to submit a complete and accurate application for a permit to operate a UST, or for renewal of the permit.  
Violation Notes: Returned to compliance on 06/04/2018.  
Violation Division: Los Angeles County Department of Public Works  
Violation Program: UST  
Violation Source: CERS

Site ID: 10678  
Site Name: 16518 Hawthorne  
Violation Date: 06-15-2015  
Citation: HSC 6.75 25299.30-25299.34 - California Health and Safety Code, Chapter 6.75, Section(s) 25299.30-25299.34  
Violation Description: Failure to submit and maintain complete and current Certification of Financial Responsibility or other mechanism of financial assurance.  
Violation Notes: Returned to compliance on 01/21/2016.  
Violation Division: Los Angeles County Department of Public Works  
Violation Program: UST  
Violation Source: CERS

**Evaluation:**

Eval General Type: Compliance Evaluation Inspection  
Eval Date: 03-03-2016  
Violations Found: Yes  
Eval Type: Routine done by local agency  
Eval Notes: Guiselle Membreno  
Eval Division: Los Angeles County Fire Department  
Eval Program: HW  
Eval Source: CERS

Eval General Type: Compliance Evaluation Inspection  
Eval Date: 04-24-2013  
Violations Found: Yes  
Eval Type: Routine done by local agency  
Eval Notes: Inspected by B Martinez, HMS II Consent by Mr. Bajawa  
Eval Division: Los Angeles County Fire Department  
Eval Program: HMRRP  
Eval Source: CERS

Eval General Type: Compliance Evaluation Inspection  
Eval Date: 06-06-2018  
Violations Found: Yes  
Eval Type: Routine done by local agency  
Eval Notes: 301 ANNULAR,208 IN UDCS AND SUMPS, PLLDS 87AUX SHARED W/87MAIN NO FLAPPER  
Eval Division: Los Angeles County Department of Public Works  
Eval Program: UST  
Eval Source: CERS

Eval General Type: Compliance Evaluation Inspection  
Eval Date: 06-13-2016  
Violations Found: Yes  
Eval Type: Routine done by local agency  
Eval Notes: CERS TANK INFO AND MONITORING PLAN REQUIRES CORRECTION,STATEMENT OF DO

Map ID  
Direction  
Distance  
Elevation

MAP FINDINGS

Site

Database(s)

EDR ID Number  
EPA ID Number

ARCO #5107 (Continued)

S101296635

NOT CURRENT.CTLT AND SPBK TEST CONDUCTED DURING INSPECTION

Eval Division: Los Angeles County Department of Public Works  
Eval Program: UST  
Eval Source: CERS

Eval General Type: Compliance Evaluation Inspection  
Eval Date: 06-15-2015  
Violations Found: Yes  
Eval Type: Routine done by local agency  
Eval Notes: SUMPS. VR TLS-350+ CERT 6/15/15. SB989 8/30/12. SUMPS W/208 SENSORS, DW AO SMITH, PLLD, 301 ANN. UDC W/208 SENSORS. TANK005 SIPHON-NO LLD

Eval Division: Los Angeles County Department of Public Works  
Eval Program: UST  
Eval Source: CERS

Eval General Type: Compliance Evaluation Inspection  
Eval Date: 03-03-2016  
Violations Found: No  
Eval Type: Routine done by local agency  
Eval Notes: Guiselle Membreno  
Eval Division: Los Angeles County Fire Department  
Eval Program: HMRRP  
Eval Source: CERS

Eval General Type: Compliance Evaluation Inspection  
Eval Date: 06-14-2017  
Violations Found: Yes  
Eval Type: Routine done by local agency  
Eval Notes: ;301 ANN;208 SMP/UDC;PLLD LLD(91/87M),NO LLD(87S);DW AO SMITH PIPES ;HLA OVERFILL;MANIFOLDED 87S LINES MONITORED BY 87M LLD

Eval Division: Los Angeles County Department of Public Works  
Eval Program: UST  
Eval Source: CERS

Eval General Type: Compliance Evaluation Inspection  
Eval Date: 04-24-2013  
Violations Found: No  
Eval Type: Routine done by local agency  
Eval Notes: Not reported  
Eval Division: Los Angeles County Fire Department  
Eval Program: HW  
Eval Source: CERS

Eval General Type: Compliance Evaluation Inspection  
Eval Date: 06-12-2019  
Violations Found: Yes  
Eval Type: Routine done by local agency  
Eval Notes: 87M,(87AUX&SIP,91(301)PLLD 87S SHARED,208 SUMPS&UDC,HLA&BF,TLS350+,SW V.V|NOVC:OVFL INCORRECT,DO(NO SUMP INSP APPROP ALARM RSP,CERS,PRV

Eval Division: Los Angeles County Department of Public Works  
Eval Program: UST  
Eval Source: CERS

Eval General Type: Other/Unknown  
Eval Date: 11-09-2016  
Violations Found: No  
Eval Type: Other, not routine, done by local agency

Map ID  
Direction  
Distance  
Elevation

MAP FINDINGS

Site

Database(s)

EDR ID Number  
EPA ID Number

**ARCO #5107 (Continued)**

**S101296635**

Eval Notes: Guiselle Membrano  
Eval Division: Los Angeles County Fire Department  
Eval Program: HW  
Eval Source: CERS

Coordinates:  
Site ID: 10678  
Facility Name: 16518 Hawthorne  
Env Int Type Code: HWG  
Program ID: 10268512  
Coord Name: Not reported  
Ref Point Type Desc: Center of a facility or station.  
Latitude: 33.880360  
Longitude: -118.352040

Affiliation:  
Affiliation Type Desc: CUPA District  
Entity Name: Los Angeles County Fire  
Entity Title: Not reported  
Affiliation Address: 5825 Rickenbacker Road  
Affiliation City: Commerce  
Affiliation State: CA  
Affiliation Country: Not reported  
Affiliation Zip: 90040-3027  
Affiliation Phone: (323) 890-4045

Affiliation Type Desc: Facility Mailing Address  
Entity Name: Mailing Address  
Entity Title: Not reported  
Affiliation Address: 144 N Verdugo Rd  
Affiliation City: Glendale  
Affiliation State: CA  
Affiliation Country: Not reported  
Affiliation Zip: 91206  
Affiliation Phone: Not reported

Affiliation Type Desc: Legal Owner  
Entity Name: 16518 Hawthorne  
Entity Title: Not reported  
Affiliation Address: 144 N Verdugo Rd  
Affiliation City: Glendale  
Affiliation State: CA  
Affiliation Country: United States  
Affiliation Zip: 91206  
Affiliation Phone: (310) 867-5988

Affiliation Type Desc: UST Tank Operator  
Entity Name: 16518 Hawthorne  
Entity Title: Not reported  
Affiliation Address: 144 N Verdugo Rd  
Affiliation City: Glendale  
Affiliation State: CA  
Affiliation Country: United States  
Affiliation Zip: 91206  
Affiliation Phone: (310) 370-6628

Map ID  
Direction  
Distance  
Elevation

MAP FINDINGS

Site

Database(s)

EDR ID Number  
EPA ID Number

**ARCO #5107 (Continued)**

**S101296635**

Affiliation Type Desc: Document Preparer  
Entity Name: Caroline Braidi  
Entity Title: Not reported  
Affiliation Address: Not reported  
Affiliation City: Not reported  
Affiliation State: Not reported  
Affiliation Country: Not reported  
Affiliation Zip: Not reported  
Affiliation Phone: Not reported

Affiliation Type Desc: Identification Signer  
Entity Name: Caroline Braidi  
Entity Title: PRESIDENT  
Affiliation Address: Not reported  
Affiliation City: Not reported  
Affiliation State: Not reported  
Affiliation Country: Not reported  
Affiliation Zip: Not reported  
Affiliation Phone: Not reported

Affiliation Type Desc: Property Owner  
Entity Name: Behkar Inc  
Entity Title: Not reported  
Affiliation Address: 144 N Verdugo Rd  
Affiliation City: Glendale  
Affiliation State: CA  
Affiliation Country: United States  
Affiliation Zip: 91206  
Affiliation Phone: (818) 468-9727

Affiliation Type Desc: UST Property Owner Name  
Entity Name: Behkar Inc  
Entity Title: Not reported  
Affiliation Address: 144 N Verdugo Rd  
Affiliation City: Glendale  
Affiliation State: CA  
Affiliation Country: United States  
Affiliation Zip: 91206  
Affiliation Phone: (310) 370-6628

Affiliation Type Desc: Operator  
Entity Name: 16518 Hawthorne  
Entity Title: Not reported  
Affiliation Address: Not reported  
Affiliation City: Not reported  
Affiliation State: Not reported  
Affiliation Country: Not reported  
Affiliation Zip: Not reported  
Affiliation Phone: (310) 370-6628

Affiliation Type Desc: UST Permit Applicant  
Entity Name: Elie Braidi  
Entity Title: PRESIDENT  
Affiliation Address: Not reported  
Affiliation City: Not reported  
Affiliation State: Not reported  
Affiliation Country: Not reported

Map ID  
Direction  
Distance  
Elevation

MAP FINDINGS

Site

Database(s)

EDR ID Number  
EPA ID Number

**ARCO #5107 (Continued)**

**S101296635**

Affiliation Zip: Not reported  
Affiliation Phone: (310) 370-6628

Affiliation Type Desc: Environmental Contact  
Entity Name: univerecycling Waterboard18  
Entity Title: Not reported  
Affiliation Address: 144 N Verdugo Rd  
Affiliation City: Glendale  
Affiliation State: CA  
Affiliation Country: Not reported  
Affiliation Zip: 91206  
Affiliation Phone: Not reported

Affiliation Type Desc: Parent Corporation  
Entity Name: ALONDRA PETROLEUM  
Entity Title: Not reported  
Affiliation Address: Not reported  
Affiliation City: Not reported  
Affiliation State: Not reported  
Affiliation Country: Not reported  
Affiliation Zip: Not reported  
Affiliation Phone: Not reported

Affiliation Type Desc: UST Tank Owner  
Entity Name: 16518 Hawthorne  
Entity Title: Not reported  
Affiliation Address: 144 N Verdugo Rd  
Affiliation City: Glendale  
Affiliation State: CA  
Affiliation Country: United States  
Affiliation Zip: 91206  
Affiliation Phone: (818) 468-9727

Name: ARCO #5107  
Address: 16518 HAWTHORNE BLVD  
City,State,Zip: LAWNDAL, CA 90260  
Site ID: 203881  
CERS ID: T0603777035  
CERS Description: Leaking Underground Storage Tank Cleanup Site

**Affiliation:**

Affiliation Type Desc: Local Agency Caseworker  
Entity Name: JOHN AWUJO - LOS ANGELES COUNTY  
Entity Title: Not reported  
Affiliation Address: 900 S FREMONT AVE  
Affiliation City: ALHAMBRA  
Affiliation State: CA  
Affiliation Country: Not reported  
Affiliation Zip: Not reported  
Affiliation Phone: 6264583507

Affiliation Type Desc: Regional Board Caseworker  
Entity Name: CHANDRA TYLER - LOS ANGELES RWQCB (REGION 4)  
Entity Title: Not reported  
Affiliation Address: Not reported  
Affiliation City: R4 UNKNOWN  
Affiliation State: CA



Map ID  
Direction  
Distance  
Elevation

MAP FINDINGS

Site

Database(s)

EDR ID Number  
EPA ID Number

**ARCO #5107 (Continued)**

**S101296635**

Affiliation Country: Not reported  
Affiliation Zip: Not reported  
Affiliation Phone: Not reported  
  
Affiliation Type Desc: Local Agency Caseworker  
Entity Name: SAM STEVENS - LOS ANGELES COUNTY  
Entity Title: Not reported  
Affiliation Address: 900 S. FREMONT AVE.  
Affiliation City: ALHAMBRA  
Affiliation State: CA  
Affiliation Country: Not reported  
Affiliation Zip: Not reported  
Affiliation Phone: 6264583507

**AO244  
ESE  
1/4-1/2  
0.398 mi.  
2103 ft.**

**EXXON USA #2221  
1470 W TEXAS ST  
FAIRFIELD, CA 94533  
Site 2 of 3 in cluster AO**

**LUST U003139236  
UST N/A**

**Relative:  
Lower  
  
Actual:  
57 ft.**

SOLANO CO. LUST:  
Name: EXXON USA #2221  
Address: 1470 W TEXAS ST  
City,State,Zip: FAIRFIELD, CA 94533  
Region: SOLANO  
Facility ID: 30032  
Facility Status: I  
Facility Status Desc: Inactive  
Facility Phone: Not reported  
Program: 29S  
Inventory Number: 1  
Inventory Type: LOP - Closed Site (128)  
Inventory Description: Not reported  
Last service/permit exp: SITE VISITS  
Last service date: 01/10/2007  
District: SUP-DIST NO 3036  
Inspector: Bernardo, Josuwa  
Call Back: Not reported

SOLANO CO. UST:  
Name: EXXON USA #2221  
Address: 1470 W TEXAS ST  
City,State,Zip: FAIRFIELD, CA 94533  
Facility Id: 30032  
Facility Status: Inactive  
Decode for Facility Status: Closed  
Facility Phone: Not reported  
  
Inventory Number: 1  
Inventory Type: Underground Storage Tank (1)  
Inventory Description: Not reported  
Permit Expire/Last Service: Not reported  
Last Service Date: Not reported  
District: SUP-DIST NO 3030  
Inspector: Clark, Max

Map ID  
Direction  
Distance  
Elevation

MAP FINDINGS

Site

Database(s)

EDR ID Number  
EPA ID Number

**EXXON USA #2221 (Continued)**

**U003139236**

Name: EXXON USA #2221  
Address: 1470 W TEXAS ST  
City,State,Zip: FAIRFIELD, CA 94533

Inventory Number: 2  
Inventory Type: Underground Storage Tank (1)  
Inventory Description: Not reported  
Permit Expire/Last Service: Not reported  
Last Service Date: Not reported  
District: SUP-DIST NO 3030  
Inspector: Clark, Max

Name: EXXON USA #2221  
Address: 1470 W TEXAS ST  
City,State,Zip: FAIRFIELD, CA 94533

Inventory Number: 3  
Inventory Type: Underground Storage Tank (1)  
Inventory Description: Not reported  
Permit Expire/Last Service: Not reported  
Last Service Date: Not reported  
District: SUP-DIST NO 3030  
Inspector: Clark, Max

Name: EXXON USA #2221  
Address: 1470 W TEXAS ST  
City,State,Zip: FAIRFIELD, CA 94533

Inventory Number: 4  
Inventory Type: Underground Storage Tank (1)  
Inventory Description: Not reported  
Permit Expire/Last Service: Not reported  
Last Service Date: Not reported  
District: SUP-DIST NO 3030  
Inspector: Clark, Max

**AO245  
ESE  
1/4-1/2  
0.398 mi.  
2103 ft.**

**EXXON #7-3051 (FORMER)  
15736 HAWTHORNE BLVD S  
LAWNDALE, CA 90260**

**LUST S101296637  
HIST CORTESE N/A  
CERS**

**Site 3 of 3 in cluster AO**

**Relative:  
Lower  
Actual:  
57 ft.**

LUST:  
Name: EXXON #7-3051 (FORMER)  
Address: 15736 HAWTHORNE BLVD S  
City,State,Zip: LAWNDALE, CA 90260  
Lead Agency: LOS ANGELES RWQCB (REGION 4)  
Case Type: LUST Cleanup Site  
Geo Track: [http://geotracker.waterboards.ca.gov/profile\\_report.asp?global\\_id=T0603702740](http://geotracker.waterboards.ca.gov/profile_report.asp?global_id=T0603702740)  
Global Id: T0603702740  
Latitude: 33.8879076  
Longitude: -118.3523643  
Status: Completed - Case Closed  
Status Date: 07/31/1998  
Case Worker: Not reported  
RB Case Number: I-00933  
Local Agency: LOS ANGELES COUNTY  
File Location: Not reported

Map ID  
Direction  
Distance  
Elevation

MAP FINDINGS

Site

Database(s)

EDR ID Number  
EPA ID Number

**EXXON #7-3051 (FORMER) (Continued)**

**S101296637**

Local Case Number: Not reported  
Potential Media Affect: Aquifer used for drinking water supply  
Potential Contaminants of Concern: Gasoline  
Site History: Not reported

LUST:

Global Id: T0603702740  
Contact Type: Local Agency Caseworker  
Contact Name: JOHN AWUJO  
Organization Name: LOS ANGELES COUNTY  
Address: 900 S FREMONT AVE  
City: ALHAMBRA  
Email: jawujo@dpw.lacounty.gov  
Phone Number: 6264583507

LUST:

Global Id: T0603702740  
Action Type: Other  
Date: 05/29/1991  
Action: Leak Discovery

Global Id: T0603702740  
Action Type: Other  
Date: 05/29/1991  
Action: Leak Stopped

Global Id: T0603702740  
Action Type: Other  
Date: 08/26/1991  
Action: Leak Reported

LUST:

Global Id: T0603702740  
Status: Open - Case Begin Date  
Status Date: 05/29/1991

Global Id: T0603702740  
Status: Open - Site Assessment  
Status Date: 08/23/1991

Global Id: T0603702740  
Status: Open - Site Assessment  
Status Date: 09/25/1991

Global Id: T0603702740  
Status: Open - Site Assessment  
Status Date: 07/08/1992

Global Id: T0603702740  
Status: Open - Remediation  
Status Date: 09/15/1994

Global Id: T0603702740  
Status: Open - Verification Monitoring  
Status Date: 10/11/1995

Global Id: T0603702740

Map ID  
Direction  
Distance  
Elevation

MAP FINDINGS

Site

Database(s)

EDR ID Number  
EPA ID Number

**EXXON #7-3051 (FORMER) (Continued)**

**S101296637**

Status: Open - Remediation  
Status Date: 07/23/1996  
  
Global Id: T0603702740  
Status: Completed - Case Closed  
Status Date: 07/31/1998

LUST REG 4:

Region: 4  
Regional Board: 04  
County: Los Angeles  
Facility Id: I-00933  
Status: Case Closed  
Substance: Gasoline  
Substance Quantity: Not reported  
Local Case No: Not reported  
Case Type: Groundwater  
Abatement Method Used at the Site: Not reported  
Global ID: T0603702740  
W Global ID: Not reported  
Staff: JT  
Local Agency: 19000  
Cross Street: MANHATTAN BEACH BLVD  
Enforcement Type: Not reported  
Date Leak Discovered: 5/29/1991  
Date Leak First Reported: 8/26/1991  
Date Leak Record Entered: 12/14/1991  
Date Confirmation Began: Not reported  
Date Leak Stopped: 5/29/1991  
Date Case Last Changed on Database: 9/30/1998  
Date the Case was Closed: 7/31/1998  
How Leak Discovered: OM  
How Leak Stopped: Not reported  
Cause of Leak: UNK  
Leak Source: UNK  
Operator: HOFFMAN, BRADLEY  
Water System: Not reported  
Well Name: Not reported  
Approx. Dist To Production Well (ft): 2798.1188113911475352541572525  
Source of Cleanup Funding: UNK  
Preliminary Site Assessment Workplan Submitted: 8/23/1991  
Preliminary Site Assessment Began: 9/25/1991  
Pollution Characterization Began: 7/8/1992  
Remediation Plan Submitted: 7/23/1996  
Remedial Action Underway: 9/15/1994  
Post Remedial Action Monitoring Began: 10/11/1995  
Enforcement Action Date: Not reported  
Historical Max MTBE Date: 1/1/1965  
Hist Max MTBE Conc in Groundwater: 210  
Hist Max MTBE Conc in Soil: 1  
Significant Interim Remedial Action Taken: Not reported  
GW Qualifier: Not reported  
Soil Qualifier: <  
Organization: Not reported  
Owner Contact: Not reported  
Responsible Party: EXXON COMPANY, U.S.A.

Map ID  
Direction  
Distance  
Elevation

MAP FINDINGS

Site

Database(s)

EDR ID Number  
EPA ID Number

**EXXON #7-3051 (FORMER) (Continued)**

**S101296637**

RP Address: 2300 CLAYTON RD., SUITE 640, CONCORD, CA 94520  
Program: LUST  
Lat/Long: 33.8880488 / -1  
Local Agency Staff: Not reported  
Beneficial Use: Not reported  
Priority: LOP/LOW - MINOR OR NO POTENTIAL WATER RESOURCE IMPACT  
Cleanup Fund Id: Not reported  
Suspended: Not reported  
Assigned Name: Not reported  
Summary: 9/94-10/95, SVE NOT SUCCESSFUL, PROPOSED INSTALLING ORC IN 2MW AND 7SB. GW @ 20'BGS, FLOW TO SW. EXTENT NOT DEFINED. OFFSITE SAR DUE JAN. 30, 1998. 9/28/98 WELL DESTRUCTION REPORT

**HIST CORTESE:**

edr\_fname: EXXON #7-3051 (FORMER)  
edr\_fadd1: 15736 HAWTHORNE  
City,State,Zip: LAWNSDALE, CA 90260  
Region: CORTESE  
Facility County Code: 19  
Reg By: LTNKA  
Reg Id: I-00933

**CERS:**

Name: EXXON #7-3051 (FORMER)  
Address: 15736 HAWTHORNE BLVD S  
City,State,Zip: LAWNSDALE, CA 90260  
Site ID: 200184  
CERS ID: T0603702740  
CERS Description: Leaking Underground Storage Tank Cleanup Site

**Affiliation:**

Affiliation Type Desc: Local Agency Caseworker  
Entity Name: JOHN AWUJO - LOS ANGELES COUNTY  
Entity Title: Not reported  
Affiliation Address: 900 S FREMONT AVE  
Affiliation City: ALHAMBRA  
Affiliation State: CA  
Affiliation Country: Not reported  
Affiliation Zip: Not reported  
Affiliation Phone: 6264583507

**246**  
**North**  
**1/4-1/2**  
**0.409 mi.**  
**2161 ft.**

**SOMERVILLE PLYWOOD CORP.**  
**14701 INGLEWOOD AVE**  
**HAWTHORNE, CA 90250**

**LUST** **S100541433**  
**HIST CORTESE** **N/A**  
**CERS**

**Relative:**  
**Higher**  
**Actual:**  
**67 ft.**

**LUST:**

Name: SOMERVILLE PLYWOOD CORP.  
Address: 14701 INGLEWOOD AVE  
City,State,Zip: HAWTHORNE, CA 90250  
Lead Agency: LOS ANGELES COUNTY  
Case Type: LUST Cleanup Site  
Geo Track: [http://geotracker.waterboards.ca.gov/profile\\_report.asp?global\\_id=T0603703943](http://geotracker.waterboards.ca.gov/profile_report.asp?global_id=T0603703943)  
Global Id: T0603703943

Map ID  
Direction  
Distance  
Elevation

MAP FINDINGS

Site

Database(s)

EDR ID Number  
EPA ID Number

**SOMERVILLE PLYWOOD CORP. (Continued)**

**S100541433**

Latitude: 33.897377  
Longitude: -118.362123  
Status: Completed - Case Closed  
Status Date: 11/27/1991  
Case Worker: JOA  
RB Case Number: I-12231  
Local Agency: LOS ANGELES COUNTY  
File Location: Not reported  
Local Case Number: Not reported  
Potential Media Affect: Soil  
Potential Contaminants of Concern: Gasoline  
Site History: Not reported

LUST:

Global Id: T0603703943  
Contact Type: Local Agency Caseworker  
Contact Name: JOHN AWUJO  
Organization Name: LOS ANGELES COUNTY  
Address: 900 S FREMONT AVE  
City: ALHAMBRA  
Email: jawujo@dpw.lacounty.gov  
Phone Number: 6264583507

Global Id: T0603703943  
Contact Type: Regional Board Caseworker  
Contact Name: YUE RONG  
Organization Name: LOS ANGELES RWQCB (REGION 4)  
Address: 320 W. 4TH ST., SUITE 200  
City: Los Angeles  
Email: yrong@waterboards.ca.gov  
Phone Number: Not reported

LUST:

Global Id: T0603703943  
Action Type: Other  
Date: 11/21/1990  
Action: Leak Discovery

Global Id: T0603703943  
Action Type: Other  
Date: 11/21/1990  
Action: Leak Stopped

Global Id: T0603703943  
Action Type: Other  
Date: 12/20/1990  
Action: Leak Reported

LUST:

Global Id: T0603703943  
Status: Open - Case Begin Date  
Status Date: 11/21/1990

Global Id: T0603703943  
Status: Completed - Case Closed  
Status Date: 11/27/1991

Map ID  
Direction  
Distance  
Elevation

MAP FINDINGS

Site

Database(s)

EDR ID Number  
EPA ID Number

SOMERVILLE PLYWOOD CORP. (Continued)

S100541433

LUST REG 4:  
Region: 4  
Regional Board: 04  
County: Los Angeles  
Facility Id: I-12231  
Status: Case Closed  
Substance: Gasoline  
Substance Quantity: Not reported  
Local Case No: Not reported  
Case Type: Soil  
Abatement Method Used at the Site: Not reported  
Global ID: T0603703943  
W Global ID: Not reported  
Staff: UNK  
Local Agency: 19000  
Cross Street: 147TH ST.  
Enforcement Type: Not reported  
Date Leak Discovered: 11/21/1990  
Date Leak First Reported: 12/20/1990  
Date Leak Record Entered: 1/24/1991  
Date Confirmation Began: Not reported  
Date Leak Stopped: 11/21/1990  
Date Case Last Changed on Database: 12/2/1991  
Date the Case was Closed: 11/27/1991  
How Leak Discovered: Tank Closure  
How Leak Stopped: Not reported  
Cause of Leak: UNK  
Leak Source: UNK  
Operator: SOMERVILLE, JOE  
Water System: Not reported  
Well Name: Not reported  
Approx. Dist To Production Well (ft): 1694.5649507372705803915589627  
Source of Cleanup Funding: UNK  
Preliminary Site Assessment Workplan Submitted: Not reported  
Preliminary Site Assessment Began: Not reported  
Pollution Characterization Began: Not reported  
Remediation Plan Submitted: Not reported  
Remedial Action Underway: Not reported  
Post Remedial Action Monitoring Began: Not reported  
Enforcement Action Date: Not reported  
Historical Max MTBE Date: Not reported  
Hist Max MTBE Conc in Groundwater: Not reported  
Hist Max MTBE Conc in Soil: Not reported  
Significant Interim Remedial Action Taken: Not reported  
GW Qualifier: Not reported  
Soil Qualifier: Not reported  
Organization: Not reported  
Owner Contact: Not reported  
Responsible Party: SOMERVILLE PLYWOOD  
RP Address: 14701 INGLEWOOD AVE., HAWTHORNE, CA 90250  
Program: LUST  
Lat/Long: 33.8978135 / -1  
Local Agency Staff: Not reported  
Beneficial Use: Not reported  
Priority: Not reported  
Cleanup Fund Id: Not reported  
Suspended: Not reported

Map ID  
Direction  
Distance  
Elevation

MAP FINDINGS

Site

Database(s)

EDR ID Number  
EPA ID Number

**SOMERVILLE PLYWOOD CORP. (Continued)**

**S100541433**

Assigned Name: Not reported  
Summary: Not reported

HIST CORTESE:  
edr\_fname: SOMERVILLE PLYWOOD CORP  
edr\_fadd1: 14701 INGLEWOOD  
City,State,Zip: HAWTHORNE, CA 90250  
Region: CORTESE  
Facility County Code: 19  
Reg By: LTNKA  
Reg Id: I-12231

CERS:  
Name: SOMERVILLE PLYWOOD CORP.  
Address: 14701 INGLEWOOD AVE  
City,State,Zip: HAWTHORNE, CA 90250  
Site ID: 219032  
CERS ID: T0603703943  
CERS Description: Leaking Underground Storage Tank Cleanup Site

Affiliation:  
Affiliation Type Desc: Regional Board Caseworker  
Entity Name: YUE RONG - LOS ANGELES RWQCB (REGION 4)  
Entity Title: Not reported  
Affiliation Address: 320 W. 4TH ST., SUITE 200  
Affiliation City: Los Angeles  
Affiliation State: CA  
Affiliation Country: Not reported  
Affiliation Zip: Not reported  
Affiliation Phone: Not reported

Affiliation Type Desc: Local Agency Caseworker  
Entity Name: JOHN AWUJO - LOS ANGELES COUNTY  
Entity Title: Not reported  
Affiliation Address: 900 S FREMONT AVE  
Affiliation City: ALHAMBRA  
Affiliation State: CA  
Affiliation Country: Not reported  
Affiliation Zip: Not reported  
Affiliation Phone: 6264583507

**AR247 P & M #911 (AUTO MAX)**  
**East 15407 HAWTHORNE BLVD S**  
**1/4-1/2 LAWNSDALE, CA 90260**  
**0.448 mi.**  
**2363 ft. Site 1 of 2 in cluster AR**

**LUST S103587524**  
**CERS N/A**

**Relative: Lower** LUST:  
Name: P & M #911 (AUTO MAX)  
Address: 15407 HAWTHORNE BLVD S  
City,State,Zip: LAWNSDALE, CA 90260  
Lead Agency: LOS ANGELES RWQCB (REGION 4)  
Case Type: LUST Cleanup Site  
Geo Track: [http://geotracker.waterboards.ca.gov/profile\\_report.asp?global\\_id=T0603704116](http://geotracker.waterboards.ca.gov/profile_report.asp?global_id=T0603704116)  
Global Id: T0603704116  
Latitude: 33.8909337



Map ID  
Direction  
Distance  
Elevation

MAP FINDINGS

Site

Database(s)

EDR ID Number  
EPA ID Number

**P & M #911 (AUTO MAX) (Continued)**

**S103587524**

Longitude: -118.3527967  
Status: Completed - Case Closed  
Status Date: 07/15/2013  
Case Worker: AT  
RB Case Number: I-13868  
Local Agency: LOS ANGELES COUNTY  
File Location: Regional Board  
Local Case Number: Not reported  
Potential Media Affect: Aquifer used for drinking water supply  
Potential Contaminants of Concern: Gasoline  
Site History: Not reported

LUST:

Global Id: T0603704116  
Contact Type: Regional Board Caseworker  
Contact Name: ARMAN TOUMARI  
Organization Name: LOS ANGELES RWQCB (REGION 4)  
Address: 320 WEST 4TH STREET, SUITE 200  
City: LOS ANGELES  
Email: atoumari@waterboards.ca.gov  
Phone Number: 2135766708

Global Id: T0603704116  
Contact Type: Local Agency Caseworker  
Contact Name: JOHN AWUJO  
Organization Name: LOS ANGELES COUNTY  
Address: 900 S FREMONT AVE  
City: ALHAMBRA  
Email: jawujo@dpw.lacounty.gov  
Phone Number: 6264583507

LUST:

Global Id: T0603704116  
Action Type: ENFORCEMENT  
Date: 07/15/2013  
Action: Closure/No Further Action Letter

Global Id: T0603704116  
Action Type: ENFORCEMENT  
Date: 12/31/2012  
Action: Staff Letter

Global Id: T0603704116  
Action Type: RESPONSE  
Date: 10/15/2007  
Action: Monitoring Report - Quarterly

Global Id: T0603704116  
Action Type: RESPONSE  
Date: 10/15/2007  
Action: Soil and Water Investigation Report

Global Id: T0603704116  
Action Type: RESPONSE  
Date: 04/15/2007  
Action: Monitoring Report - Quarterly

Map ID  
Direction  
Distance  
Elevation

MAP FINDINGS

Site

Database(s)

EDR ID Number  
EPA ID Number

**P & M #911 (AUTO MAX) (Continued)**

**S103587524**

Global Id: T0603704116  
Action Type: RESPONSE  
Date: 04/15/2007  
Action: Soil and Water Investigation Report

Global Id: T0603704116  
Action Type: RESPONSE  
Date: 01/15/2012  
Action: Monitoring Report - Semi-Annually

Global Id: T0603704116  
Action Type: RESPONSE  
Date: 09/09/2013  
Action: Well Destruction Report

Global Id: T0603704116  
Action Type: RESPONSE  
Date: 01/15/2009  
Action: Monitoring Report - Quarterly

Global Id: T0603704116  
Action Type: RESPONSE  
Date: 07/15/2007  
Action: Monitoring Report - Quarterly

Global Id: T0603704116  
Action Type: RESPONSE  
Date: 07/15/2007  
Action: Soil and Water Investigation Report

Global Id: T0603704116  
Action Type: RESPONSE  
Date: 07/15/2008  
Action: Soil and Water Investigation Report

Global Id: T0603704116  
Action Type: RESPONSE  
Date: 04/15/2008  
Action: Monitoring Report - Quarterly

Global Id: T0603704116  
Action Type: RESPONSE  
Date: 06/10/2013  
Action: Correspondence

Global Id: T0603704116  
Action Type: ENFORCEMENT  
Date: 02/16/2001  
Action: Staff Letter

Global Id: T0603704116  
Action Type: RESPONSE  
Date: 01/15/2010  
Action: Remedial Progress Report

Global Id: T0603704116  
Action Type: RESPONSE

Map ID  
Direction  
Distance  
Elevation

MAP FINDINGS

Site

Database(s)

EDR ID Number  
EPA ID Number

**P & M #911 (AUTO MAX) (Continued)**

**S103587524**

Date: 10/15/2008  
Action: Monitoring Report - Quarterly

Global Id: T0603704116  
Action Type: RESPONSE  
Date: 08/02/2004  
Action: Soil and Water Investigation Workplan

Global Id: T0603704116  
Action Type: RESPONSE  
Date: 04/15/2008  
Action: Soil and Water Investigation Report

Global Id: T0603704116  
Action Type: RESPONSE  
Date: 07/15/2008  
Action: Monitoring Report - Quarterly

Global Id: T0603704116  
Action Type: ENFORCEMENT  
Date: 06/15/2009  
Action: Staff Letter

Global Id: T0603704116  
Action Type: ENFORCEMENT  
Date: 12/03/2009  
Action: Waste Discharge Requirements

Global Id: T0603704116  
Action Type: ENFORCEMENT  
Date: 11/23/2009  
Action: Staff Letter

Global Id: T0603704116  
Action Type: RESPONSE  
Date: 10/15/2009  
Action: Monitoring Report - Semi-Annually

Global Id: T0603704116  
Action Type: ENFORCEMENT  
Date: 11/24/2004  
Action: Staff Letter

Global Id: T0603704116  
Action Type: ENFORCEMENT  
Date: 08/05/2003  
Action: Staff Letter

Global Id: T0603704116  
Action Type: ENFORCEMENT  
Date: 10/15/2009  
Action: Clean Up Fund - Case Closure Review Summary Report (RSR)

Global Id: T0603704116  
Action Type: ENFORCEMENT  
Date: 04/27/2011  
Action: Clean Up Fund - Case Closure Review Summary Report (RSR)

Map ID  
Direction  
Distance  
Elevation

MAP FINDINGS

Site

Database(s)

EDR ID Number  
EPA ID Number

**P & M #911 (AUTO MAX) (Continued)**

**S103587524**

Global Id:	T0603704116
Action Type:	RESPONSE
Date:	01/15/2010
Action:	Monitoring Report - Quarterly
Global Id:	T0603704116
Action Type:	RESPONSE
Date:	04/24/2003
Action:	Soil and Water Investigation Workplan
Global Id:	T0603704116
Action Type:	Other
Date:	01/09/1991
Action:	Leak Discovery
Global Id:	T0603704116
Action Type:	RESPONSE
Date:	10/15/2004
Action:	Soil and Water Investigation Report
Global Id:	T0603704116
Action Type:	RESPONSE
Date:	10/15/2004
Action:	Monitoring Report - Quarterly
Global Id:	T0603704116
Action Type:	RESPONSE
Date:	10/15/2003
Action:	Soil and Water Investigation Report
Global Id:	T0603704116
Action Type:	RESPONSE
Date:	10/15/2003
Action:	Soil and Water Investigation Report
Global Id:	T0603704116
Action Type:	RESPONSE
Date:	10/15/2003
Action:	Monitoring Report - Quarterly
Global Id:	T0603704116
Action Type:	RESPONSE
Date:	04/15/2011
Action:	Monitoring Report - Quarterly
Global Id:	T0603704116
Action Type:	RESPONSE
Date:	04/15/2011
Action:	Conceptual Site Model
Global Id:	T0603704116
Action Type:	RESPONSE
Date:	04/15/2011
Action:	Remedial Progress Report
Global Id:	T0603704116
Action Type:	ENFORCEMENT

Map ID  
Direction  
Distance  
Elevation

MAP FINDINGS

Site

Database(s)

EDR ID Number  
EPA ID Number

**P & M #911 (AUTO MAX) (Continued)**

**S103587524**

Date: 01/26/2011  
Action: Staff Letter

Global Id: T0603704116  
Action Type: Other  
Date: 01/09/1991  
Action: Leak Stopped

Global Id: T0603704116  
Action Type: RESPONSE  
Date: 07/15/2004  
Action: Monitoring Report - Quarterly

Global Id: T0603704116  
Action Type: RESPONSE  
Date: 01/15/2008  
Action: Soil and Water Investigation Report

Global Id: T0603704116  
Action Type: RESPONSE  
Date: 01/15/2008  
Action: Monitoring Report - Quarterly

Global Id: T0603704116  
Action Type: RESPONSE  
Date: 07/15/2004  
Action: Interim Remedial Action Plan

Global Id: T0603704116  
Action Type: RESPONSE  
Date: 01/15/2005  
Action: Soil and Water Investigation Report

Global Id: T0603704116  
Action Type: RESPONSE  
Date: 01/15/2005  
Action: Well Installation Report

Global Id: T0603704116  
Action Type: RESPONSE  
Date: 01/15/2005  
Action: Monitoring Report - Quarterly

Global Id: T0603704116  
Action Type: RESPONSE  
Date: 01/15/2005  
Action: Interim Remedial Action Plan

Global Id: T0603704116  
Action Type: RESPONSE  
Date: 04/15/2013  
Action: Soil Vapor Intrusion Investigation Report - Regulator Responded

Global Id: T0603704116  
Action Type: REMEDIATION  
Date: 05/01/1992  
Action: Excavation

Map ID  
Direction  
Distance  
Elevation

MAP FINDINGS

Site

Database(s)

EDR ID Number  
EPA ID Number

**P & M #911 (AUTO MAX) (Continued)**

**S103587524**

Global Id: T0603704116  
Action Type: ENFORCEMENT  
Date: 03/27/2008  
Action: Staff Letter

Global Id: T0603704116  
Action Type: RESPONSE  
Date: 07/15/2004  
Action: Soil and Water Investigation Report

Global Id: T0603704116  
Action Type: ENFORCEMENT  
Date: 05/05/2004  
Action: 13267 Requirement

Global Id: T0603704116  
Action Type: ENFORCEMENT  
Date: 05/08/2013  
Action: Notification - Preclosure

Global Id: T0603704116  
Action Type: Other  
Date: 01/09/1992  
Action: Leak Reported

Global Id: T0603704116  
Action Type: RESPONSE  
Date: 01/15/2006  
Action: Monitoring Report - Quarterly

Global Id: T0603704116  
Action Type: RESPONSE  
Date: 01/15/2006  
Action: Soil and Water Investigation Report

Global Id: T0603704116  
Action Type: RESPONSE  
Date: 10/15/2006  
Action: Monitoring Report - Quarterly

Global Id: T0603704116  
Action Type: RESPONSE  
Date: 10/15/2006  
Action: Soil and Water Investigation Report

Global Id: T0603704116  
Action Type: RESPONSE  
Date: 04/15/2006  
Action: Monitoring Report - Quarterly

Global Id: T0603704116  
Action Type: RESPONSE  
Date: 04/15/2006  
Action: Soil and Water Investigation Report

Global Id: T0603704116  
Action Type: RESPONSE

Map ID  
Direction  
Distance  
Elevation

MAP FINDINGS

Site

Database(s)

EDR ID Number  
EPA ID Number

**P & M #911 (AUTO MAX) (Continued)**

**S103587524**

Date: 01/15/2007  
Action: Monitoring Report - Quarterly

Global Id: T0603704116  
Action Type: RESPONSE  
Date: 01/15/2007  
Action: Soil and Water Investigation Report

Global Id: T0603704116  
Action Type: RESPONSE  
Date: 01/15/2012  
Action: Conceptual Site Model

Global Id: T0603704116  
Action Type: RESPONSE  
Date: 07/15/2012  
Action: Conceptual Site Model

Global Id: T0603704116  
Action Type: RESPONSE  
Date: 07/15/2012  
Action: Monitoring Report - Quarterly

Global Id: T0603704116  
Action Type: RESPONSE  
Date: 04/15/2012  
Action: Conceptual Site Model

**LUST:**

Global Id: T0603704116  
Status: Open - Case Begin Date  
Status Date: 01/09/1991

Global Id: T0603704116  
Status: Open - Site Assessment  
Status Date: 01/09/1992

Global Id: T0603704116  
Status: Open - Site Assessment  
Status Date: 01/14/2002

Global Id: T0603704116  
Status: Open - Remediation  
Status Date: 04/22/2003

Global Id: T0603704116  
Status: Open - Remediation  
Status Date: 11/23/2009

Global Id: T0603704116  
Status: Open - Eligible for Closure  
Status Date: 11/05/2012

Global Id: T0603704116  
Status: Completed - Case Closed  
Status Date: 07/15/2013

Map ID  
Direction  
Distance  
Elevation

MAP FINDINGS

Site

Database(s)

EDR ID Number  
EPA ID Number

**P & M #911 (AUTO MAX) (Continued)**

**S103587524**

LUST REG 4:  
Region: 4  
Regional Board: 04  
County: Los Angeles  
Facility Id: I-13868  
Status: Remediation Plan  
Substance: Gasoline  
Substance Quantity: Not reported  
Local Case No: Not reported  
Case Type: Groundwater  
Abatement Method Used at the Site: Not reported  
Global ID: T0603704116  
W Global ID: Not reported  
Staff: AT  
Local Agency: 19000  
Cross Street: 154TH ST  
Enforcement Type: DLLET  
Date Leak Discovered: 1/9/1991  
Date Leak First Reported: 1/9/1992  
Date Leak Record Entered: 3/20/1992  
Date Confirmation Began: Not reported  
Date Leak Stopped: 1/9/1991  
Date Case Last Changed on Database: 1/15/2002  
Date the Case was Closed: Not reported  
How Leak Discovered: Tank Closure  
How Leak Stopped: Not reported  
Cause of Leak: UNK  
Leak Source: UNK  
Operator: LUJAN, GLORIA  
Water System: Not reported  
Well Name: Not reported  
Approx. Dist To Production Well (ft): 1905.2389817775880852433420636  
Source of Cleanup Funding: UNK  
Preliminary Site Assessment Workplan Submitted: Not reported  
Preliminary Site Assessment Began: 1/9/1992  
Pollution Characterization Began: 1/14/2002  
Remediation Plan Submitted: 4/22/2003  
Remedial Action Underway: Not reported  
Post Remedial Action Monitoring Began: Not reported  
Enforcement Action Date: 2/16/2001  
Historical Max MTBE Date: 1/1/1965  
Hist Max MTBE Conc in Groundwater: 44000  
Hist Max MTBE Conc in Soil: Not reported  
Significant Interim Remedial Action Taken: Not reported  
GW Qualifier: Not reported  
Soil Qualifier: Not reported  
Organization: Not reported  
Owner Contact: Not reported  
Responsible Party: LESLIE ROSS RULEY  
RP Address: 2309 PACIFIC COAST HWY., STE. #206  
Program: LUST  
Lat/Long: 33.8909337 / -1  
Local Agency Staff: Not reported  
Beneficial Use: Not reported  
Priority: Not reported  
Cleanup Fund Id: Not reported  
Suspended: Not reported



Map ID  
Direction  
Distance  
Elevation

MAP FINDINGS

Site

Database(s)

EDR ID Number  
EPA ID Number

**P & M #911 (AUTO MAX) (Continued)**

**S103587524**

Assigned Name: Not reported  
Summary: SKIP ONE QTR MON DUE TO CLEANUP FUND DELAY.; 6/14/00 APPROVAL OF SCOPE OF WORK FOR SITE CLOSURE; 8/31/00 SITE CONCEPTUAL MODEL CONFIRMATION; 10/3/00 WP TO CONFIRM THE SITE CONCEPTUAL MODEL; 4/13/01 SITE ASSESSMENT RPT.

**CERS:**

Name: P & M #911 (AUTO MAX)  
Address: 15407 HAWTHORNE BLVD S  
City,State,Zip: LAWDALE, CA 90260  
Site ID: 251422  
CERS ID: T0603704116  
CERS Description: Leaking Underground Storage Tank Cleanup Site

**Affiliation:**

Affiliation Type Desc: Local Agency Caseworker  
Entity Name: JOHN AWUJO - LOS ANGELES COUNTY  
Entity Title: Not reported  
Affiliation Address: 900 S FREMONT AVE  
Affiliation City: ALHAMBRA  
Affiliation State: CA  
Affiliation Country: Not reported  
Affiliation Zip: Not reported  
Affiliation Phone: 6264583507

Affiliation Type Desc: Regional Board Caseworker  
Entity Name: ARMAN TOUMARI - LOS ANGELES RWQCB (REGION 4)  
Entity Title: Not reported  
Affiliation Address: 320 WEST 4TH STREET, SUITE 200  
Affiliation City: LOS ANGELES  
Affiliation State: CA  
Affiliation Country: Not reported  
Affiliation Zip: Not reported  
Affiliation Phone: 2135766708

**AR248**  
**East**  
**1/4-1/2**  
**0.448 mi.**  
**2363 ft.**

**P & M STORE #911 (AUTO MAX)**  
**15407 SOUTH HAWTHORNE BOULEVARD**  
**LAWDALE, CA 90260**

**Site 2 of 2 in cluster AR**

**ENF** **S102434776**  
**HIST CORTESE** **N/A**  
**WDR**  
**CIWQS**

**Relative:**  
**Lower**

**ENF:**

**Actual:**  
**57 ft.**

Name: P & M STORE #911 (AUTO MAX)  
Address: 15407 SOUTH HAWTHORNE BOULEVARD  
City,State,Zip: LAWDALE, CA 90260  
Region: 4  
Facility Id: 246959  
Agency Name: Leslie Ross Ruley  
Place Type: Facility  
Place Subtype: Groundwater Cleanup Site  
Facility Type: All other facilities  
Agency Type: Privately-Individual  
# Of Agencies: 1  
Place Latitude: 33.890937  
Place Longitude: -118.352704  
SIC Code 1: Not reported  
SIC Desc 1: Not reported

Map ID  
Direction  
Distance  
Elevation

MAP FINDINGS

Site

Database(s)

EDR ID Number  
EPA ID Number

**P & M STORE #911 (AUTO MAX) (Continued)**

**S102434776**

SIC Code 2:	Not reported
SIC Desc 2:	Not reported
SIC Code 3:	Not reported
SIC Desc 3:	Not reported
NAICS Code 1:	Not reported
NAICS Desc 1:	Not reported
NAICS Code 2:	Not reported
NAICS Desc 2:	Not reported
NAICS Code 3:	Not reported
NAICS Desc 3:	Not reported
# Of Places:	1
Source Of Facility:	Reg Meas
Design Flow:	Not reported
Threat To Water Quality:	Not reported
Complexity:	Not reported
Pretreatment:	Not reported
Facility Waste Type:	Not reported
Facility Waste Type 2:	Not reported
Facility Waste Type 3:	Not reported
Facility Waste Type 4:	Not reported
Program:	UST
Program Category1:	TANKS
Program Category2:	TANKS
# Of Programs:	1
WDID:	I-13868
Reg Measure Id:	167919
Reg Measure Type:	Unregulated
Region:	4
Order #:	Not reported
Npdes# CA#:	Not reported
Major-Minor:	Not reported
Npdes Type:	Not reported
Reclamation:	Not reported
Dredge Fill Fee:	Not reported
301H:	Not reported
Application Fee Amt Received:	Not reported
Status:	Never Active
Status Date:	02/20/2013
Effective Date:	Not reported
Expiration/Review Date:	Not reported
Termination Date:	Not reported
WDR Review - Amend:	Not reported
WDR Review - Revise/Renew:	Not reported
WDR Review - Rescind:	Not reported
WDR Review - No Action Required:	Not reported
WDR Review - Pending:	Not reported
WDR Review - Planned:	Not reported
Status Enrollee:	N
Individual/General:	I
Fee Code:	Not reported
Direction/Voice:	Passive
Enforcement Id(EID):	229785
Region:	4
Order / Resolution Number:	UNKNOWN
Enforcement Action Type:	Staff Enforcement Letter
Effective Date:	12/03/1999
Adoption/Issuance Date:	Not reported

Map ID  
Direction  
Distance  
Elevation

MAP FINDINGS

Site

Database(s)

EDR ID Number  
EPA ID Number

**P & M STORE #911 (AUTO MAX) (Continued)**

**S102434776**

Achieve Date: Not reported  
Termination Date: 12/03/1999  
ACL Issuance Date: Not reported  
EPL Issuance Date: Not reported  
Status: Historical  
Title: Enforcement - I-13868  
Description: Level 1 enforcement letter sent 12/3/99 for FTS groundwater monitoring report.  
Program: UST  
Latest Milestone Completion Date: Not reported  
# Of Programs1: 1  
Total Assessment Amount: 0  
Initial Assessed Amount: 0  
Liability \$ Amount: 0  
Project \$ Amount: 0  
Liability \$ Paid: 0  
Project \$ Completed: 0  
Total \$ Paid/Completed Amount: 0

**HIST CORTESE:**

edr\_fname: P & M #911 (AUTO MAX)  
edr\_fadd1: 15407 HAWTHORNE  
City,State,Zip: LAWNDAL, CA 90260  
Region: CORTESE  
Facility County Code: 19  
Reg By: LTNKA  
Reg Id: I-13868

**WDR:**

Name: P & M STORE #911 (AUTO MAX)  
Address: 15407 SOUTH HAWTHORNE BOULEVARD  
City,State,Zip: LAWNDAL, CA 90260  
Global ID: WDR100001128  
Status: HISTORICAL - WDR

**CIWQS:**

Name: P & M STORE #911 (AUTO MAX)  
Address: 15407 SOUTH HAWTHORNE BOULEVARD  
City,State,Zip: LAWNDAL, CA 90260  
Agency: Leslie Ross Ruley  
Agency Address: 1601 Matthews Avenue, Manhattan Beach, CA 90266  
Place/Project Type: Groundwater Cleanup Site  
SIC/NAICS: Not reported  
Region: 4  
Program: WDRNONMUNIPRCS  
Regulatory Measure Status: Historical  
Regulatory Measure Type: Enrollee  
Order Number: R4-2007-0019  
WDID: 4B198300053  
NPDES Number: Not reported  
Adoption Date: Not reported  
Effective Date: 07/31/2006  
Termination Date: 02/10/2012  
Expiration/Review Date: 03/01/2012  
Design Flow: Not reported  
Major/Minor: Not reported

Map ID  
Direction  
Distance  
Elevation

MAP FINDINGS

Site

Database(s)

EDR ID Number  
EPA ID Number

**P & M STORE #911 (AUTO MAX) (Continued)**

**S102434776**

Complexity: A  
TTWQ: 3  
Enforcement Actions within 5 years: 0  
Violations within 5 years: 0  
Latitude: 33.890937  
Longitude: -118.352704

**AS249** **ST. PAUL PROPERTIES**  
**North** **4910 ROSECRANS AVE**  
**1/4-1/2** **HAWTHORNE, CA 90250**  
**0.478 mi.**  
**2524 ft.** **Site 1 of 2 in cluster AS**

**CPS-SLIC** **S106717809**  
**CERS** **N/A**

**Relative:**  
**Higher**  
**Actual:**  
**73 ft.**

**CPS-SLIC:**  
Name: ST. PAUL PROPERTIES  
Address: 4910 ROSECRANS AVE  
City,State,Zip: HAWTHORNE, CA 90250  
Region: STATE  
**Facility Status: Completed - Case Closed**  
Status Date: 05/19/2006  
Global Id: SL0603794884  
Lead Agency: LOS ANGELES RWQCB (REGION 4)  
Lead Agency Case Number: Not reported  
Latitude: 33.900113  
Longitude: -118.3655  
Case Type: Cleanup Program Site  
Case Worker: Not reported  
Local Agency: Not reported  
RB Case Number: 1147B  
File Location: Not reported  
Potential Media Affected: Aquifer used for drinking water supply  
Potential Contaminants of Concern: Tetrachloroethylene (PCE)  
Site History: Not reported

Click here to access the California GeoTracker records for this facility:

**CERS:**  
Name: ST. PAUL PROPERTIES  
Address: 4910 ROSECRANS AVE  
City,State,Zip: HAWTHORNE, CA 90250  
Site ID: 228039  
CERS ID: SL0603794884  
CERS Description: Cleanup Program Site

**250** **MASON SWEEPING**  
**NW** **5324 144TH ST W**  
**1/4-1/2** **HAWTHORNE, CA 90250**  
**0.479 mi.**  
**2528 ft.**

**LUST** **S101296330**  
**HIST CORTESE** **N/A**  
**CERS**

**Relative:**  
**Higher**  
**Actual:**  
**87 ft.**

**LUST:**  
Name: MASON SWEEPING  
Address: 5324 144TH ST W  
City,State,Zip: HAWTHORNE, CA 90250  
Lead Agency: LOS ANGELES COUNTY  
Case Type: LUST Cleanup Site

Map ID  
Direction  
Distance  
Elevation

MAP FINDINGS

Site

Database(s)

EDR ID Number  
EPA ID Number

**MASON SWEEPING (Continued)**

**S101296330**

Geo Track: [http://geotracker.waterboards.ca.gov/profile\\_report.asp?global\\_id=T0603704404](http://geotracker.waterboards.ca.gov/profile_report.asp?global_id=T0603704404)  
Global Id: T0603704404  
Latitude: 33.9008879  
Longitude: -118.372299  
Status: Completed - Case Closed  
Status Date: 09/24/1992  
Case Worker: JOA  
RB Case Number: I-16311  
Local Agency: LOS ANGELES COUNTY  
File Location: Not reported  
Local Case Number: Not reported  
Potential Media Affect: Soil  
Potential Contaminants of Concern: Gasoline  
Site History: Not reported

**LUST:**

Global Id: T0603704404  
Contact Type: Local Agency Caseworker  
Contact Name: JOHN AWUJO  
Organization Name: LOS ANGELES COUNTY  
Address: 900 S FREMONT AVE  
City: ALHAMBRA  
Email: jawujo@dpw.lacounty.gov  
Phone Number: 6264583507

Global Id: T0603704404  
Contact Type: Regional Board Caseworker  
Contact Name: YUE RONG  
Organization Name: LOS ANGELES RWQCB (REGION 4)  
Address: 320 W. 4TH ST., SUITE 200  
City: Los Angeles  
Email: yrong@waterboards.ca.gov  
Phone Number: Not reported

**LUST:**

Global Id: T0603704404  
Action Type: Other  
Date: 07/03/1991  
Action: Leak Discovery

Global Id: T0603704404  
Action Type: Other  
Date: 02/12/1992  
Action: Leak Reported

**LUST:**

Global Id: T0603704404  
Status: Open - Case Begin Date  
Status Date: 07/03/1991

Global Id: T0603704404  
Status: Open - Site Assessment  
Status Date: 07/03/1991

Global Id: T0603704404  
Status: Completed - Case Closed  
Status Date: 09/24/1992

Map ID  
Direction  
Distance  
Elevation

MAP FINDINGS

Site

Database(s)

EDR ID Number  
EPA ID Number

**MASON SWEEPING (Continued)**

**S101296330**

LUST REG 4:

Region: 4  
Regional Board: 04  
County: Los Angeles  
Facility Id: I-16311  
Status: Case Closed  
Substance: Gasoline  
Substance Quantity: Not reported  
Local Case No: Not reported  
Case Type: Soil  
Abatement Method Used at the Site: Not reported  
Global ID: T0603704404  
W Global ID: Not reported  
Staff: UNK  
Local Agency: 19000  
Cross Street: HINDRY  
Enforcement Type: Informal Enforcement Actions,including Notices of Violations and Staff Enforcement Letters  
Date Leak Discovered: 7/3/1991  
Date Leak First Reported: 2/12/1992  
Date Leak Record Entered: 3/31/1992  
Date Confirmation Began: Not reported  
Date Leak Stopped: Not reported  
Date Case Last Changed on Database: 10/4/1993  
Date the Case was Closed: 9/24/1992  
How Leak Discovered: Tank Closure  
How Leak Stopped: Not reported  
Cause of Leak: UNK  
Leak Source: Tank  
Operator: MASON, WALLY  
Water System: Not reported  
Well Name: Not reported  
Approx. Dist To Production Well (ft): 1417.3782687390470435745844888  
Source of Cleanup Funding: Tank  
Preliminary Site Assessment Workplan Submitted: Not reported  
Preliminary Site Assessment Began: 7/3/1991  
Pollution Characterization Began: Not reported  
Remediation Plan Submitted: Not reported  
Remedial Action Underway: Not reported  
Post Remedial Action Monitoring Began: Not reported  
Enforcement Action Date: 1/1/1965  
Historical Max MTBE Date: Not reported  
Hist Max MTBE Conc in Groundwater: Not reported  
Hist Max MTBE Conc in Soil: Not reported  
Significant Interim Remedial Action Taken: Not reported  
GW Qualifier: Not reported  
Soil Qualifier: Not reported  
Organization: Not reported  
Owner Contact: Not reported  
Responsible Party: WALLACE MASON  
RP Address: SAME AS SITE  
Program: LUST  
Lat/Long: 33.9138904 / -1  
Local Agency Staff: Not reported  
Beneficial Use: Not reported  
Priority: Not reported  
Cleanup Fund Id: Not reported  
Suspended: Not reported

Map ID  
Direction  
Distance  
Elevation

MAP FINDINGS

Site

Database(s)

EDR ID Number  
EPA ID Number

**MASON SWEEPING (Continued)**

**S101296330**

Assigned Name: Not reported  
Summary: OLD CASE #040392-01

HIST CORTESE:  
edr\_fname: MASON SWEEPING  
edr\_fadd1: 5324 144TH  
City,State,Zip: HAWTHORNE, CA 90250  
Region: CORTESE  
Facility County Code: 19  
Reg By: LTNKA  
Reg Id: I-16311

CERS:  
Name: MASON SWEEPING  
Address: 5324 144TH ST W  
City,State,Zip: HAWTHORNE, CA 90250  
Site ID: 251953  
CERS ID: T0603704404  
CERS Description: Leaking Underground Storage Tank Cleanup Site

Affiliation:  
Affiliation Type Desc: Local Agency Caseworker  
Entity Name: JOHN AWUJO - LOS ANGELES COUNTY  
Entity Title: Not reported  
Affiliation Address: 900 S FREMONT AVE  
Affiliation City: ALHAMBRA  
Affiliation State: CA  
Affiliation Country: Not reported  
Affiliation Zip: Not reported  
Affiliation Phone: 6264583507  
  
Affiliation Type Desc: Regional Board Caseworker  
Entity Name: YUE RONG - LOS ANGELES RWQCB (REGION 4)  
Entity Title: Not reported  
Affiliation Address: 320 W. 4TH ST., SUITE 200  
Affiliation City: Los Angeles  
Affiliation State: CA  
Affiliation Country: Not reported  
Affiliation Zip: Not reported  
Affiliation Phone: Not reported

251  
NW  
1/4-1/2  
0.487 mi.  
2572 ft.

LAWNDALE ARMY MISSILE PLANTT  
HAWTHORNE, CA

FUDS 1024903577  
N/A

Relative:  
Higher  
Actual:  
75 ft.

FUDS:  
EPA Region: 9  
Installation ID: CA99799F550100  
Congressional District Number: 43  
Facility Name: LAWNDALE ARMY MISSILE PLANTT  
FUDS Number: J09CA0446  
City: HAWTHORNE  
State: CA  
County: LOS ANGELES

Map ID  
Direction  
Distance  
Elevation

MAP FINDINGS

Site

Database(s)

EDR ID Number  
EPA ID Number

**LAWNDALE ARMY MISSILE PLANTT (Continued)**

**1024903577**

USACE District: Los Angeles District (SPL)  
Status: Properties without projects  
Current Owner: Other Federal Government; Private Sector  
EMS Map Link: <https://fudsportal.usace.army.mil/ems/ems/inventory/map/map?id=53904>  
Eligibility: Eligible  
Has Projects: No  
NPL Status: Not Listed  
X Coord: -118.376111109999  
Y Coord: 33.89833333  
Latitude: 33.89833333  
Longitude: -118.37611111

**AS252**  
**North**  
**1/2-1**  
**0.528 mi.**  
**2786 ft.**

**GRANER OIL CO.**  
**4880 & 4910 W. ROSECRANS AVE.**  
**HAWTHORNE, CA 90807**

**ENVIROSTOR S106797557**  
**N/A**

**Site 2 of 2 in cluster AS**

**Relative:**  
**Higher**

**ENVIROSTOR:**

**Actual:**  
**74 ft.**

Name: GRANER OIL CO.  
Address: 4880 & 4910 W. ROSECRANS AVE.  
City,State,Zip: HAWTHORNE, CA 90807  
Facility ID: 19130116  
Status: Refer: 1248 Local Agency  
Status Date: 06/15/2001  
Site Code: Not reported  
Site Type: Evaluation  
Site Type Detailed: Evaluation  
Acres: Not reported  
NPL: NO  
Regulatory Agencies: NONE SPECIFIED  
Lead Agency: NONE SPECIFIED  
Program Manager: Not reported  
Supervisor: Referred - Not Assigned  
Division Branch: Cleanup Cypress  
Assembly: 51  
Senate: Not reported  
Special Program: Not reported  
Restricted Use: NO  
Site Mgmt Req: NONE SPECIFIED  
Funding: Not Applicable  
Latitude: 33.90118  
Longitude: -118.3644  
APN: NONE SPECIFIED  
Past Use: NONE SPECIFIED  
Potential COC: NONE SPECIFIED  
Confirmed COC: NONE SPECIFIED  
Potential Description: NONE SPECIFIED  
Alias Name: 19130116  
Alias Type: Envirostor ID Number

**Completed Info:**

Completed Area Name: PROJECT WIDE  
Completed Sub Area Name: Not reported  
Completed Document Type: SB 1248 Notification  
Completed Date: 06/14/2001  
Comments: Sb 1248 Los Angeles County



Map ID  
Direction  
Distance  
Elevation

MAP FINDINGS

Site

Database(s)

EDR ID Number  
EPA ID Number

**GRANER OIL CO. (Continued)**

**S106797557**

Future Area Name: Not reported  
Future Sub Area Name: Not reported  
Future Document Type: Not reported  
Future Due Date: Not reported  
Schedule Area Name: Not reported  
Schedule Sub Area Name: Not reported  
Schedule Document Type: Not reported  
Schedule Due Date: Not reported  
Schedule Revised Date: Not reported

253  
NNE  
1/2-1  
0.532 mi.  
2811 ft.

**ZENECA/CASTROL TRIBOL**  
**4801,4845 WEST 147TH STREET**  
**HAWTHORNE, CA 90250**

**ENVIROSTOR** **S100539095**  
**VCP** **N/A**

**Relative:**  
**Higher**  
**Actual:**  
**72 ft.**

ENVIROSTOR:  
Name: ZENECA/CASTROL TRIBOL  
Address: 4801,4845 WEST 147TH STREET  
City,State,Zip: HAWTHORNE, CA 90250  
Facility ID: 19290309  
Status: No Further Action  
Status Date: 05/08/1995  
Site Code: Not reported  
Site Type: Voluntary Cleanup  
Site Type Detailed: Voluntary Cleanup  
Acres: 3  
NPL: NO  
Regulatory Agencies: SMBRP  
Lead Agency: SMBRP  
Program Manager: Not reported  
Supervisor: \* Mmonroy  
Division Branch: Cleanup Chatsworth  
Assembly: 62  
Senate: 35  
Special Program: Voluntary Cleanup Program  
Restricted Use: NO  
Site Mgmt Req: NONE SPECIFIED  
Funding: Responsible Party  
Latitude: 33.89861  
Longitude: -118.3605  
APN: NONE SPECIFIED  
Past Use: OIL FIELD  
Potential COC: \* HALOGENATED ORGANIC COMPOUNDS \* ORGANIC LIQUIDS WITH METALS \* ORGANIC SOLIDS WITH HALOGENS \* OTHER ORGANIC SOLIDS \* CONTAMINATED SOIL \* OFF-SPECIFICATION, AGED, OR SURPLUS ORGANICS \* Sludge - Halogenated Compounds \* UNSPECIFIED OIL CONTAINING WASTE \* UNSPECIFIED SOLVENT MIXTURES \* WASTE OIL & MIXED OIL \* ORGANIC LIQUIDS (NONSOLVENTS) WITH HALOGENS \* UNSPECIFIED ORGANIC LIQUID MIXTURE  
Confirmed COC: NONE SPECIFIED  
Potential Description: SOIL  
Alias Name: CASTROL TRIBOL INC  
Alias Type: Alternate Name  
Alias Name: I C I TRIBOL CORPORATION  
Alias Type: Alternate Name  
Alias Name: TRIBOL  
Alias Type: Alternate Name

Map ID  
Direction  
Distance  
Elevation

MAP FINDINGS

Site

Database(s)

EDR ID Number  
EPA ID Number

**ZENECA/CASTROL TRIBOL (Continued)**

**S100539095**

Alias Name: ZENECA INC  
Alias Type: Alternate Name  
Alias Name: 110033621025  
Alias Type: EPA (FRS #)  
Alias Name: 19290309  
Alias Type: Envirostor ID Number

Completed Info:

Completed Area Name: PROJECT WIDE  
Completed Sub Area Name: Not reported  
Completed Document Type: Preliminary Endangerment Assessment Report  
Completed Date: 05/08/1995  
Comments: The Department completed review of the PEA report. Based on the information provided in the PEA report, the site does not constitute a threat to human health or the environment. Therefore, the Department recommended that "No Further Action" was warranted at the site.

Completed Area Name: PROJECT WIDE  
Completed Sub Area Name: Not reported  
Completed Document Type: Preliminary Endangerment Assessment Report  
Completed Date: 04/28/1994  
Comments: The PEA phase completed with a "Further Action" recommendation. VOCs were released to the soil at the site as a result of an oil/water separator that overflowed onto the surface. Majority of contamination is concentrated near the separator and within 10 feet bgs. Some migration has occurred. RP proposes to remove separator and contaminated soil. The Department will negotiate a Voluntary Cleanup Agreement with the RP.

Completed Area Name: PROJECT WIDE  
Completed Sub Area Name: Not reported  
Completed Document Type: Site Screening  
Completed Date: 06/15/1993  
Comments: The Department received a notification from RPs that the site is contaminated with hazardous substances. Due to the evidence of contamination on-site, the Department recommends that a PEA be conducted.

Completed Area Name: PROJECT WIDE  
Completed Sub Area Name: Not reported  
Completed Document Type: Voluntary Cleanup Agreement  
Completed Date: 10/18/1994  
Comments: The Department signed a Preliminary Endangerment Assessment Agreement to determine whether there has been a release of a hazardous substance at the site that presents a risk to human health or the environment.

Future Area Name: Not reported  
Future Sub Area Name: Not reported  
Future Document Type: Not reported  
Future Due Date: Not reported  
Schedule Area Name: Not reported  
Schedule Sub Area Name: Not reported  
Schedule Document Type: Not reported  
Schedule Due Date: Not reported  
Schedule Revised Date: Not reported

Map ID  
Direction  
Distance  
Elevation

MAP FINDINGS

Site

Database(s)

EDR ID Number  
EPA ID Number

**ZENECA/CASTROL TRIBOL (Continued)**

**S100539095**

VCP:

Name: ZENECA/CASTROL TRIBOL  
Address: 4801,4845 WEST 147TH STREET  
City,State,Zip: HAWTHORNE, CA 90250  
Facility ID: 19290309  
Site Type: Voluntary Cleanup  
Site Type Detail: Voluntary Cleanup  
Site Mgmt. Req.: NONE SPECIFIED  
Acres: 3  
National Priorities List: NO  
Cleanup Oversight Agencies: SMBRP  
Lead Agency: SMBRP  
Lead Agency Description: DTSC - Site Cleanup Program  
Project Manager: Not reported  
Supervisor: \* Mmonroy  
Division Branch: Cleanup Chatsworth  
Site Code: Not reported  
Assembly: 62  
Senate: 35  
Special Programs Code: Voluntary Cleanup Program  
Status: No Further Action  
Status Date: 05/08/1995  
Restricted Use: NO  
Funding: Responsible Party  
Lat/Long: 33.89861 / -118.3605  
APN: NONE SPECIFIED  
Past Use: OIL FIELD  
Potential COC: 10002, 10061, 10063, 10064, 10097, 10100, 10177, 10196, 10198, 10199, 20010, 20017  
Confirmed COC: NONE SPECIFIED  
Potential Description: SOIL  
Alias Name: CASTROL TRIBOL INC  
Alias Type: Alternate Name  
Alias Name: I C I TRIBOL CORPORATION  
Alias Type: Alternate Name  
Alias Name: TRIBOL  
Alias Type: Alternate Name  
Alias Name: ZENECA INC  
Alias Type: Alternate Name  
Alias Name: 110033621025  
Alias Type: EPA (FRS #)  
Alias Name: 19290309  
Alias Type: Envirostor ID Number

Completed Info:

Completed Area Name: PROJECT WIDE  
Completed Sub Area Name: Not reported  
Completed Document Type: Preliminary Endangerment Assessment Report  
Completed Date: 05/08/1995  
Comments: The Department completed review of the PEA report. Based on the information provided in the PEA report, the site does no constitute a threat to human health or the environment. Therefore, the Department recommended that "No Further Action" was warranted at the site.

Completed Area Name: PROJECT WIDE  
Completed Sub Area Name: Not reported  
Completed Document Type: Preliminary Endangerment Assessment Report

Map ID  
 Direction  
 Distance  
 Elevation

MAP FINDINGS

Site

Database(s)

EDR ID Number  
 EPA ID Number

**ZENECA/CASTROL TRIBOL (Continued)**

**S100539095**

Completed Date: 04/28/1994  
 Comments: The PEA phase completed with a "Further Action" recommendation. VOCs were released to the soil at the site as a result of an oil/water separator that overflowed onto the surface. Majority of contamination is concentrated near the separator and within 10 feet bgs. Some migration has occurred. RP proposes to remove separator and contaminated soil. The Department will negotiate a Voluntary Cleanup Agreement with the RP.

Completed Area Name: PROJECT WIDE  
 Completed Sub Area Name: Not reported  
 Completed Document Type: Site Screening  
 Completed Date: 06/15/1993  
 Comments: The Department received a notification from RPs that the site is contaminated with hazardous substances. Due to the evidence of contamination on-site, the Department recommends that a PEA be conducted.

Completed Area Name: PROJECT WIDE  
 Completed Sub Area Name: Not reported  
 Completed Document Type: Voluntary Cleanup Agreement  
 Completed Date: 10/18/1994  
 Comments: The Department signed a Preliminary Endangerment Assessment Agreement to determine whether there has been a release of a hazardous substance at the site that presents a risk to human health or the environment.

Future Area Name: Not reported  
 Future Sub Area Name: Not reported  
 Future Document Type: Not reported  
 Future Due Date: Not reported  
 Schedule Area Name: Not reported  
 Schedule Sub Area Name: Not reported  
 Schedule Document Type: Not reported  
 Schedule Due Date: Not reported  
 Schedule Revised Date: Not reported

254  
 North  
 1/2-1  
 0.550 mi.  
 2903 ft.

**PRODUCTION PHOTO**  
**4942 ROSECRANS AVENUE**  
**HAWTHORNE, CA 90250**

**ENVIROSTOR S103982771**  
**N/A**

**Relative:**  
**Higher**  
**Actual:**  
**75 ft.**

ENVIROSTOR:  
 Name: PRODUCTION PHOTO  
 Address: 4942 ROSECRANS AVENUE  
 City,State,Zip: HAWTHORNE, CA 90250  
 Facility ID: 71003315  
 Status: Refer: Other Agency  
 Status Date: Not reported  
 Site Code: Not reported  
 Site Type: Tiered Permit  
 Site Type Detailed: Tiered Permit  
 Acres: Not reported  
 NPL: NO  
 Regulatory Agencies: NONE SPECIFIED  
 Lead Agency: NONE SPECIFIED  
 Program Manager: Not reported

Map ID  
Direction  
Distance  
Elevation

MAP FINDINGS

Site

Database(s)

EDR ID Number  
EPA ID Number

**PRODUCTION PHOTO (Continued)**

**S103982771**

Supervisor: Not reported  
Division Branch: Cleanup Chatsworth  
Assembly: 62  
Senate: 35  
Special Program: Not reported  
Restricted Use: NO  
Site Mgmt Req: NONE SPECIFIED  
Funding: Not reported  
Latitude: 33.90187  
Longitude: -118.3650  
APN: NONE SPECIFIED  
Past Use: NONE SPECIFIED  
Potential COC: NONE SPECIFIED  
Confirmed COC: NONE SPECIFIED  
Potential Description: NONE SPECIFIED  
Alias Name: CAL000111983  
Alias Type: EPA Identification Number  
Alias Name: 71003315  
Alias Type: Envirostor ID Number

Completed Info:  
Completed Area Name: Not reported  
Completed Sub Area Name: Not reported  
Completed Document Type: Not reported  
Completed Date: Not reported  
Comments: Not reported

Future Area Name: Not reported  
Future Sub Area Name: Not reported  
Future Document Type: Not reported  
Future Due Date: Not reported  
Schedule Area Name: Not reported  
Schedule Sub Area Name: Not reported  
Schedule Document Type: Not reported  
Schedule Due Date: Not reported  
Schedule Revised Date: Not reported

255  
ENE  
1/2-1  
0.561 mi.  
2961 ft.

**CASHMAN PROPERTY**  
**15201-15211 HAWTHORNE BLVD.**  
**LAWNDALE, CA 90260**

**ENVIROSTOR S107027309**  
**N/A**

**Relative:**  
**Lower**  
**Actual:**  
**57 ft.**

ENVIROSTOR:  
Name: CASHMAN PROPERTY  
Address: 15201-15211 HAWTHORNE BLVD.  
City,State,Zip: LAWNDALE, CA 90260  
Facility ID: 19650042  
Status: Refer: 1248 Local Agency  
Status Date: 08/15/2002  
Site Code: Not reported  
Site Type: Evaluation  
Site Type Detailed: Evaluation  
Acres: Not reported  
NPL: NO  
Regulatory Agencies: NONE SPECIFIED  
Lead Agency: NONE SPECIFIED  
Program Manager: Not reported

Map ID  
 Direction  
 Distance  
 Elevation

MAP FINDINGS

Site

Database(s)

EDR ID Number  
 EPA ID Number

**CASHMAN PROPERTY (Continued)**

**S107027309**

Supervisor: Referred - Not Assigned  
 Division Branch: Cleanup Cypress  
 Assembly: 51  
 Senate: Not reported  
 Special Program: Not reported  
 Restricted Use: NO  
 Site Mgmt Req: NONE SPECIFIED  
 Funding: Not Applicable  
 Latitude: 33.89301  
 Longitude: -118.3531  
 APN: NONE SPECIFIED  
 Past Use: NONE SPECIFIED  
 Potential COC: NONE SPECIFIED  
 Confirmed COC: NONE SPECIFIED  
 Potential Description: NONE SPECIFIED  
 Alias Name: 19650042  
 Alias Type: Envirostor ID Number

Completed Info:

Completed Area Name: Not reported  
 Completed Sub Area Name: Not reported  
 Completed Document Type: Not reported  
 Completed Date: Not reported  
 Comments: Not reported

Future Area Name: Not reported  
 Future Sub Area Name: Not reported  
 Future Document Type: Not reported  
 Future Due Date: Not reported  
 Schedule Area Name: Not reported  
 Schedule Sub Area Name: Not reported  
 Schedule Document Type: Not reported  
 Schedule Due Date: Not reported  
 Schedule Revised Date: Not reported

**256  
 NW  
 1/2-1  
 0.595 mi.  
 3141 ft.**

**LA COUNTY/METRO LINE/HAWTHORNE YARD  
 14724 AVIATION BLVD.  
 HAWTHORNE, CA 90250**

**ENVIROSTOR S100204276  
 VCP N/A**

**Relative:  
 Higher  
 Actual:  
 78 ft.**

ENVIROSTOR:  
 Name: LA COUNTY/METRO LINE/HAWTHORNE YARD  
 Address: 14724 AVIATION BLVD.  
 City,State,Zip: HAWTHORNE, CA 90250  
 Facility ID: 19370364  
 Status: Certified  
 Status Date: 03/30/1993  
 Site Code: Not reported  
 Site Type: Voluntary Cleanup  
 Site Type Detailed: Voluntary Cleanup  
 Acres: 1  
 NPL: NO  
 Regulatory Agencies: DTSC  
 Lead Agency: DTSC  
 Program Manager: Not reported  
 Supervisor: Sayareh Amirebrahimi  
 Division Branch: Cleanup Chatsworth

Map ID  
Direction  
Distance  
Elevation

MAP FINDINGS

Site

Database(s)

EDR ID Number  
EPA ID Number

LA COUNTY/METRO LINE/HAWTHORNE YARD (Continued)

S100204276

Assembly: 62  
Senate: 35  
Special Program: Voluntary Cleanup Program  
Restricted Use: NO  
Site Mgmt Req: NONE SPECIFIED  
Funding: Responsible Party  
Latitude: 33.89916  
Longitude: -118.3777  
APN: NONE SPECIFIED  
Past Use: AEROSPACE MANUFACTURING/MAINTENANCE  
Potential COC: Asbestos Containing Materials (ACM Benzene Polychlorinated biphenyls (PCBs TPH-diesel TPH-gas Trichloroethylene (TCE  
Confirmed COC: Benzene TPH-diesel TPH-gas Asbestos Containing Materials (ACM Polychlorinated biphenyls (PCBs Trichloroethylene (TCE  
Potential Description: SOIL, SV  
Alias Name: HAWTHORNE YARD  
Alias Type: Alternate Name  
Alias Name: HAWTHORNE YARD AND SHOP  
Alias Type: Alternate Name  
Alias Name: METRO GREEN LINE, HAWTHORNE YARD & SHOP  
Alias Type: Alternate Name  
Alias Name: 110033607452  
Alias Type: EPA (FRS #)  
Alias Name: 19370364  
Alias Type: Envirostor ID Number

Completed Info:

Completed Area Name: PROJECT WIDE  
Completed Sub Area Name: Not reported  
Completed Document Type: Removal Action Completion Report  
Completed Date: 03/30/1993  
Comments: Not reported

Completed Area Name: PROJECT WIDE  
Completed Sub Area Name: Not reported  
Completed Document Type: Preliminary Endangerment Assessment Report  
Completed Date: 09/10/1991  
Comments: Department completed the PEA review and concurs with the recommendation that further action is needed at the site. The Site is referred to site mitigation.

Completed Area Name: PROJECT WIDE  
Completed Sub Area Name: Not reported  
Completed Document Type: Site Screening  
Completed Date: 07/01/1991  
Comments: A portion of this site was formerly used to assemble aircraft and conduct electroplating processes. Another portion of this site was used to store various items, including boats. Samples that have been collected at this site indicate that soil is contaminated with petroleum hydrocarbons and chlorinated solvents, including benzene and TCE. There is also evidence of PCBs and asbestos in the warehouse. PEA recommended.

Completed Area Name: PROJECT WIDE  
Completed Sub Area Name: Not reported  
Completed Document Type: Certification  
Completed Date: 03/30/1993  
Comments: Not reported

Map ID  
Direction  
Distance  
Elevation

MAP FINDINGS

Site

Database(s)

EDR ID Number  
EPA ID Number

LA COUNTY/METRO LINE/HAWTHORNE YARD (Continued)

S100204276

Completed Area Name: PROJECT WIDE  
Completed Sub Area Name: Not reported  
Completed Document Type: \* Order  
Completed Date: 03/02/1992  
Comments: Not reported

Completed Area Name: PROJECT WIDE  
Completed Sub Area Name: Not reported  
Completed Document Type: \* Discovery  
Completed Date: 04/24/1991  
Comments: The RP submitted copies of 3 reports to DHS: Environmental, audit, asbestos assessment and environmental assessment.

Completed Area Name: PROJECT WIDE  
Completed Sub Area Name: Not reported  
Completed Document Type: Triage Meeting  
Completed Date: 07/22/2015  
Comments: Not reported

Future Area Name: Not reported  
Future Sub Area Name: Not reported  
Future Document Type: Not reported  
Future Due Date: Not reported  
Schedule Area Name: Not reported  
Schedule Sub Area Name: Not reported  
Schedule Document Type: Not reported  
Schedule Due Date: Not reported  
Schedule Revised Date: Not reported

VCP:

Name: LA COUNTY/METRO LINE/HAWTHORNE YARD  
Address: 14724 AVIATION BLVD.  
City,State,Zip: HAWTHORNE, CA 90250  
Facility ID: 19370364  
Site Type: Voluntary Cleanup  
Site Type Detail: Voluntary Cleanup  
Site Mgmt. Req.: NONE SPECIFIED  
Acres: 1  
National Priorities List: NO  
Cleanup Oversight Agencies: DTSC  
Lead Agency: DTSC  
Lead Agency Description: \* DTSC  
Project Manager: Not reported  
Supervisor: Sayareh Amirebrahimi  
Division Branch: Cleanup Chatsworth  
Site Code: Not reported  
Assembly: 62  
Senate: 35  
Special Programs Code: Voluntary Cleanup Program  
Status: Certified  
Status Date: 03/30/1993  
Restricted Use: NO  
Funding: Responsible Party  
Lat/Long: 33.89916 / -118.3777  
APN: NONE SPECIFIED  
Past Use: AEROSPACE MANUFACTURING/MAINTENANCE  
Potential COC: 40001, 30003, 30018, 30024, 30025, 30027



Map ID  
Direction  
Distance  
Elevation

MAP FINDINGS

Site

Database(s)

EDR ID Number  
EPA ID Number

LA COUNTY/METRO LINE/HAWTHORNE YARD (Continued)

S100204276

Confirmed COC: 30003,30024,30025,40001,30018,30027  
Potential Description: SOIL, SV  
Alias Name: HAWTHORNE YARD  
Alias Type: Alternate Name  
Alias Name: HAWTHORNE YARD AND SHOP  
Alias Type: Alternate Name  
Alias Name: METRO GREEN LINE, HAWTHORNE YARD & SHOP  
Alias Type: Alternate Name  
Alias Name: 110033607452  
Alias Type: EPA (FRS #)  
Alias Name: 19370364  
Alias Type: Envirostor ID Number

Completed Info:

Completed Area Name: PROJECT WIDE  
Completed Sub Area Name: Not reported  
Completed Document Type: Removal Action Completion Report  
Completed Date: 03/30/1993  
Comments: Not reported

Completed Area Name: PROJECT WIDE  
Completed Sub Area Name: Not reported  
Completed Document Type: Preliminary Endangerment Assessment Report  
Completed Date: 09/10/1991  
Comments: Department completed the PEA review and concurs with the recommendation that further action is needed at the site. The Site is referred to site mitigation.

Completed Area Name: PROJECT WIDE  
Completed Sub Area Name: Not reported  
Completed Document Type: Site Screening  
Completed Date: 07/01/1991  
Comments: A portion of this site was formerly used to assemble aircraft and conduct electroplating processes. Another portion of this site was used to store various items, including boats. Samples that have been collected at this site indicate that soil is contaminated with petroleum hydrocarbons and chlorinated solvents, including benzene and TCE. There is also evidence of PCBs and asbestos in the warehouse. PEA recommended.

Completed Area Name: PROJECT WIDE  
Completed Sub Area Name: Not reported  
Completed Document Type: Certification  
Completed Date: 03/30/1993  
Comments: Not reported

Completed Area Name: PROJECT WIDE  
Completed Sub Area Name: Not reported  
Completed Document Type: \* Order  
Completed Date: 03/02/1992  
Comments: Not reported

Completed Area Name: PROJECT WIDE  
Completed Sub Area Name: Not reported  
Completed Document Type: \* Discovery  
Completed Date: 04/24/1991  
Comments: The RP submitted copies of 3 reports to DHS: Environmental, audit, asbestos assessment and environmental assessment.

Map ID  
 Direction  
 Distance  
 Elevation

MAP FINDINGS

Site

Database(s)

EDR ID Number  
 EPA ID Number

**LA COUNTY/METRO LINE/HAWTHORNE YARD (Continued)**

**S100204276**

Completed Area Name: PROJECT WIDE  
 Completed Sub Area Name: Not reported  
 Completed Document Type: Triage Meeting  
 Completed Date: 07/22/2015  
 Comments: Not reported

Future Area Name: Not reported  
 Future Sub Area Name: Not reported  
 Future Document Type: Not reported  
 Future Due Date: Not reported  
 Schedule Area Name: Not reported  
 Schedule Sub Area Name: Not reported  
 Schedule Document Type: Not reported  
 Schedule Due Date: Not reported  
 Schedule Revised Date: Not reported

**257**  
**West**  
**1/2-1**  
**0.596 mi.**  
**3149 ft.**

**NORTHROP GRUMMAN SPACE & MISSION SYSTEMS**  
**3301 AVIATION BLVD**  
**MANHATTAN BEACH, CA 90266**

**EMI S105940124**  
**HWP N/A**  
**CERS**

**Relative:**  
**Higher**  
**Actual:**  
**77 ft.**

EMI:  
 Name: TRW INC, (EIS & NSR USE ONLY)  
 Address: 3301 AVIATION BLVD  
 City,State,Zip: MANHATTAN BEACH, CA 90266  
 Year: 1995  
 County Code: 19  
 Air Basin: SC  
 Facility ID: 800218  
 Air District Name: SC  
 SIC Code: 3812  
 Air District Name: SOUTH COAST AQMD  
 Community Health Air Pollution Info System: Not reported  
 Consolidated Emission Reporting Rule: Not reported  
 Total Organic Hydrocarbon Gases Tons/Yr: 60  
 Reactive Organic Gases Tons/Yr: 14  
 Carbon Monoxide Emissions Tons/Yr: 2  
 NOX - Oxides of Nitrogen Tons/Yr: 7  
 SOX - Oxides of Sulphur Tons/Yr: 0  
 Particulate Matter Tons/Yr: 0  
 Part. Matter 10 Micrometers and Smllr Tons/Yr:0

Name: TRW INC, (EIS & NSR USE ONLY)  
 Address: 3301 AVIATION BLVD  
 City,State,Zip: MANHATTAN BEACH, CA 90266  
 Year: 1996  
 County Code: 19  
 Air Basin: SC  
 Facility ID: 800218  
 Air District Name: SC  
 SIC Code: 3812  
 Air District Name: SOUTH COAST AQMD  
 Community Health Air Pollution Info System: Not reported  
 Consolidated Emission Reporting Rule: Not reported  
 Total Organic Hydrocarbon Gases Tons/Yr: 23  
 Reactive Organic Gases Tons/Yr: 5  
 Carbon Monoxide Emissions Tons/Yr: 2

Map ID  
Direction  
Distance  
Elevation

MAP FINDINGS

Site

Database(s)

EDR ID Number  
EPA ID Number

**NORTHROP GRUMMAN SPACE & MISSION SYSTEMS (Continued)**

**S105940124**

NOX - Oxides of Nitrogen Tons/Yr: 6  
SOX - Oxides of Sulphur Tons/Yr: 0  
Particulate Matter Tons/Yr: 0  
Part. Matter 10 Micrometers and Smlr Tons/Yr:0

Name: TRW INC, (EIS & NSR USE ONLY)  
Address: 3301 AVIATION BLVD  
City,State,Zip: MANHATTAN BEACH, CA 90266  
Year: 1997  
County Code: 19  
Air Basin: SC  
Facility ID: 800218  
Air District Name: SC  
SIC Code: 3812  
Air District Name: SOUTH COAST AQMD  
Community Health Air Pollution Info System: Not reported  
Consolidated Emission Reporting Rule: Not reported  
Total Organic Hydrocarbon Gases Tons/Yr: 61  
Reactive Organic Gases Tons/Yr: 43  
Carbon Monoxide Emissions Tons/Yr: 2  
NOX - Oxides of Nitrogen Tons/Yr: 6  
SOX - Oxides of Sulphur Tons/Yr: 0  
Particulate Matter Tons/Yr: 1  
Part. Matter 10 Micrometers and Smlr Tons/Yr:1

Name: TRW INC, (EIS & NSR USE ONLY)  
Address: 3301 AVIATION BLVD  
City,State,Zip: MANHATTAN BEACH, CA 90266  
Year: 1998  
County Code: 19  
Air Basin: SC  
Facility ID: 800218  
Air District Name: SC  
SIC Code: 3812  
Air District Name: SOUTH COAST AQMD  
Community Health Air Pollution Info System: Not reported  
Consolidated Emission Reporting Rule: Not reported  
Total Organic Hydrocarbon Gases Tons/Yr: 53  
Reactive Organic Gases Tons/Yr: 40  
Carbon Monoxide Emissions Tons/Yr: 2  
NOX - Oxides of Nitrogen Tons/Yr: 6  
SOX - Oxides of Sulphur Tons/Yr: 0  
Particulate Matter Tons/Yr: 1  
Part. Matter 10 Micrometers and Smlr Tons/Yr:1

Name: TRW INC, (EIS & NSR USE ONLY)  
Address: 3301 AVIATION BLVD  
City,State,Zip: MANHATTAN BEACH, CA 90266  
Year: 1999  
County Code: 19  
Air Basin: SC  
Facility ID: 800218  
Air District Name: SC  
SIC Code: 3812  
Air District Name: SOUTH COAST AQMD  
Community Health Air Pollution Info System: Not reported  
Consolidated Emission Reporting Rule: Not reported

Map ID  
Direction  
Distance  
Elevation

MAP FINDINGS

Site

Database(s)

EDR ID Number  
EPA ID Number

**NORTHROP GRUMMAN SPACE & MISSION SYSTEMS (Continued)**

**S105940124**

Total Organic Hydrocarbon Gases Tons/Yr: 61  
Reactive Organic Gases Tons/Yr: 43  
Carbon Monoxide Emissions Tons/Yr: 2  
NOX - Oxides of Nitrogen Tons/Yr: 6  
SOX - Oxides of Sulphur Tons/Yr: 0  
Particulate Matter Tons/Yr: 1  
Part. Matter 10 Micrometers and Smlr Tons/Yr:1

Name: TRW INC, (EIS & NSR USE ONLY)  
Address: 3301 AVIATION BLVD  
City,State,Zip: MANHATTAN BEACH, CA 90266  
Year: 2000  
County Code: 19  
Air Basin: SC  
Facility ID: 800218  
Air District Name: SC  
SIC Code: 3812  
Air District Name: SOUTH COAST AQMD  
Community Health Air Pollution Info System: Not reported  
Consolidated Emission Reporting Rule: Not reported  
Total Organic Hydrocarbon Gases Tons/Yr: 61  
Reactive Organic Gases Tons/Yr: 43  
Carbon Monoxide Emissions Tons/Yr: 2  
NOX - Oxides of Nitrogen Tons/Yr: 6  
SOX - Oxides of Sulphur Tons/Yr: 0  
Particulate Matter Tons/Yr: 1  
Part. Matter 10 Micrometers and Smlr Tons/Yr:1

Name: TRW INC.  
Address: 3301 AVIATION BLVD  
City,State,Zip: MANHATTAN BEACH, CA 90266  
Year: 2001  
County Code: 19  
Air Basin: SC  
Facility ID: 800218  
Air District Name: SC  
SIC Code: 3812  
Air District Name: SOUTH COAST AQMD  
Community Health Air Pollution Info System: Y  
Consolidated Emission Reporting Rule: Not reported  
Total Organic Hydrocarbon Gases Tons/Yr: 14  
Reactive Organic Gases Tons/Yr: 9  
Carbon Monoxide Emissions Tons/Yr: 7  
NOX - Oxides of Nitrogen Tons/Yr: 8  
SOX - Oxides of Sulphur Tons/Yr: 0  
Particulate Matter Tons/Yr: 1  
Part. Matter 10 Micrometers and Smlr Tons/Yr:1

Name: NORTHROP GRUMMAN SPACE & MISSION SYSTEMS  
Address: 3301 AVIATION BLVD  
City,State,Zip: MANHATTAN BEACH, CA 90266  
Year: 2015  
County Code: 19  
Air Basin: SC  
Facility ID: 800408  
Air District Name: SC  
SIC Code: 3679

Map ID  
Direction  
Distance  
Elevation

MAP FINDINGS

Site

Database(s)

EDR ID Number  
EPA ID Number

**NORTHROP GRUMMAN SPACE & MISSION SYSTEMS (Continued)**

**S105940124**

Air District Name: SOUTH COAST AQMD  
Community Health Air Pollution Info System: Not reported  
Consolidated Emission Reporting Rule: Not reported  
Total Organic Hydrocarbon Gases Tons/Yr: 17.302622058  
Reactive Organic Gases Tons/Yr: 10.767221787  
Carbon Monoxide Emissions Tons/Yr: 4.02609381  
NOX - Oxides of Nitrogen Tons/Yr: 5.9137927  
SOX - Oxides of Sulphur Tons/Yr: 0.040789335  
Particulate Matter Tons/Yr: 0.72959438308  
Part. Matter 10 Micrometers and Smlr Tons/Yr:0.64445527469

HWP:

Name: NORTHROP GRUMMAN SPACE & MISSION SYSTEMS  
Address: 3301 AVIATION BLVD  
City,State,Zip: MANHATTAN BEACH, CA 90266  
EPA Id: CAD008324949  
Cleanup Status: CLOSED  
Latitude: 33.89939  
Longitude: -118.3807  
Facility Type: Historical - Non-Operating  
Facility Size: Not reported  
Team: Not reported  
Supervisor: Not reported  
Site Code: 300446  
Assembly District: 66  
Senate District: 26  
Public Information Officer: Not reported  
Public Information Officer: Not reported

Activities:

EPA Id: CAD008324949  
Facility Type: Historical - Non-Operating  
Unit Names: CONTAIN1, TANKSTR1, TANKTRT1  
Event Description: New Operating Permit - PUBLIC COMMENT (BEGIN)  
Actual Date: 02/23/1983

EPA Id: CAD008324949  
Facility Type: Historical - Non-Operating  
Unit Names: CONTAIN1, TANKSTR1, TANKTRT1  
Event Description: New Operating Permit - FINAL PERMIT  
Actual Date: 08/12/1983

EPA Id: CAD008324949  
Facility Type: Historical - Non-Operating  
Unit Names: CONTAIN1, TANKSTR1, TANKTRT1  
Event Description: New Operating Permit - FINAL PERMIT (EXPIRES)  
Actual Date: 08/12/1988

EPA Id: CAD008324949  
Facility Type: Historical - Non-Operating  
Unit Names: CONTAIN1, TANKSTR1, TANKTRT1  
Event Description: New Operating Permit - APPLICATION PART B RECEIVED  
Actual Date: 01/12/1983

EPA Id: CAD008324949  
Facility Type: Historical - Non-Operating  
Unit Names: CONTAIN1, TANKSTR1, TANKTRT1

Map ID  
Direction  
Distance  
Elevation

MAP FINDINGS

Site

Database(s)

EDR ID Number  
EPA ID Number

**NORTHROP GRUMMAN SPACE & MISSION SYSTEMS (Continued)**

**S105940124**

Event Description: New Operating Permit - TECHNICAL COMPLETE LETTER  
Actual Date: 02/23/1983

EPA Id: CAD008324949  
Facility Type: Historical - Non-Operating  
Unit Names: CONTAIN1, TANKSTR1, TANKTRT1  
Event Description: New Operating Permit - FINAL PERMIT (EFFECTIVE)  
Actual Date: 08/12/1983

EPA Id: CAD008324949  
Facility Type: Historical - Non-Operating  
Unit Names: Not reported  
Event Description: Renewal - Historical - APPLICATION PART B RECEIVED  
Actual Date: 02/11/1988

Closure:  
EPA Id: CAD008324949  
Facility Type: Historical - Non-Operating  
Unit Names: CONTAIN1, TANKSTR1, TANKTRT1  
Event Description: Closure - ISSUE CLOSURE VERIFICATION  
Actual Date: 04/15/1997

Alias:  
EPA Id: CAD008324949  
Facility Type: Historical - Non-Operating  
Alias Type: Project Code (Site Code)  
Alias: 300446

EPA Id: CAD008324949  
Facility Type: Historical - Non-Operating  
Alias Type: APN  
Alias: 4149-008-025

EPA Id: CAD008324949  
Facility Type: Historical - Non-Operating  
Alias Type: APN  
Alias: 4149-008-026

EPA Id: CAD008324949  
Facility Type: Historical - Non-Operating  
Alias Type: APN  
Alias: 4149-008-027

EPA Id: CAD008324949  
Facility Type: Historical - Non-Operating  
Alias Type: EPA Identification Number  
Alias: CAD008324949

EPA Id: CAD008324949  
Facility Type: Historical - Non-Operating  
Alias Type: Former EPA ID  
Alias: CAD981574171

EPA Id: CAD008324949  
Facility Type: Historical - Non-Operating  
Alias Type: Alternate Name

Map ID  
Direction  
Distance  
Elevation

MAP FINDINGS

Site

Database(s)

EDR ID Number  
EPA ID Number

**NORTHROP GRUMMAN SPACE & MISSION SYSTEMS (Continued)**

**S105940124**

Alias: TRW Inc.

**CERS:**

Name: NORTHROP GRUMMAN SPACE & MISSION SYSTEMS  
Address: 3301 AVIATION BLVD  
City,State,Zip: MANHATTAN BEACH, CA 90266  
Site ID: 189385  
CERS ID: CAD008324949  
CERS Description: Hazardous Waste

**Affiliation:**

Affiliation Type Desc: Facility Owner  
Entity Name: NORTHROP GRUMMAN CORP  
Entity Title: Not reported  
Affiliation Address: 2980 FAIRVIEW PARK DR  
Affiliation City: FALLS CHURCH  
Affiliation State: VA  
Affiliation Country: Not reported  
Affiliation Zip: 220420000  
Affiliation Phone: 7132802900

Affiliation Type Desc: Facility Contact  
Entity Name: Arlen Fuhrman  
Entity Title: Not reported  
Affiliation Address: ONE SPACE PARKCS1/1800  
Affiliation City: REDONDO BEACH  
Affiliation State: CA  
Affiliation Country: Not reported  
Affiliation Zip: 90278  
Affiliation Phone: 3108135994

Name: NORTHRUP GRUMMAN SYSTEMS  
Address: 3301 AVIATION BLVD  
City,State,Zip: MANHATTAN BEACH, CA 902660000  
Site ID: 483598  
CERS ID: 110030746263  
CERS Description: US EPA Air Emission Inventory System (EIS)

**Affiliation:**

Affiliation Type Desc: Environmental Contact  
Entity Name: ARLEN S FUHRMAN  
Entity Title: HAZ WASTE MGR  
Affiliation Address: 1 SPACE PARK  
Affiliation City: REDONDOBEACH  
Affiliation State: CA  
Affiliation Country: Not reported  
Affiliation Zip: Not reported  
Affiliation Phone: Not reported

MAP FINDINGS

Map ID  
Direction  
Distance  
Elevation

Site

Database(s)

EDR ID Number  
EPA ID Number

**AT258**      **TORRANCE CITY AIRPORT**  
**SE**  
**1/2-1**      **TORRANCE, CA**  
**0.667 mi.**  
**3524 ft.**      **Site 1 of 2 in cluster AT**

**FUDS**      **1024903911**  
**N/A**

**Relative:**  
**Higher**  
**Actual:**  
**76 ft.**

**FUDS:**  
EPA Region: 9  
Installation ID: CA99799F996900  
Congressional District Number: 43  
Facility Name: TORRANCE CITY AIRPORT  
FUDS Number: J09CA7146  
City: TORRANCE  
State: CA  
County: LOS ANGELES  
USACE District: Los Angeles District (SPL)  
Status: Properties without projects  
Current Owner: Private Sector  
EMS Map Link: <https://fudsportal.usace.army.mil/ems/ems/inventory/map/map?id=54264>  
Eligibility: Ineligible  
Has Projects: No  
NPL Status: Not Listed  
X Coord: -118.34722222000001  
Y Coord: 33.873611109999999  
Latitude: 33.873611109999999  
Longitude: -118.34722222000001

**AT259**      **TORRANCE CITY AIRPORT**  
**SE**  
**1/2-1**      **TORRANCE, CA**  
**0.669 mi.**  
**3530 ft.**      **Site 2 of 2 in cluster AT**

**ENVIROSTOR**      **S107737452**  
**N/A**

**Relative:**  
**Higher**  
**Actual:**  
**76 ft.**

**ENVIROSTOR:**  
Name: TORRANCE CITY AIRPORT  
Address: Not reported  
City,State,Zip: TORRANCE, CA  
Facility ID: 80000848  
Status: Inactive - Needs Evaluation  
Status Date: 07/01/2005  
Site Code: Not reported  
Site Type: Military Evaluation  
Site Type Detailed: FUDS  
Acres: 0  
NPL: NO  
Regulatory Agencies: SMBRP  
Lead Agency: SMBRP  
Program Manager: Not reported  
Supervisor: Douglas Bautista  
Division Branch: Cleanup Cypress  
Assembly: 66  
Senate: 35  
Special Program: Not reported  
Restricted Use: NO  
Site Mgmt Req: NONE SPECIFIED  
Funding: DERA  
Latitude: 33.87361  
Longitude: -118.3472  
APN: NONE SPECIFIED  
Past Use: NONE SPECIFIED



Map ID  
Direction  
Distance  
Elevation

MAP FINDINGS

Site

Database(s)

EDR ID Number  
EPA ID Number

**TORRANCE CITY AIRPORT (Continued)**

**S107737452**

Potential COC: NONE SPECIFIED  
Confirmed COC: NONE SPECIFIED  
Potential Description: NONE SPECIFIED  
Alias Name: CA99799F996900  
Alias Type: Federal Facility ID  
Alias Name: J09CA7146  
Alias Type: INPR  
Alias Name: 80000848  
Alias Type: Envirostor ID Number

Completed Info:  
Completed Area Name: PROJECT WIDE  
Completed Sub Area Name: Not reported  
Completed Document Type: Inventory Project Report (INPR)  
Completed Date: 09/21/1999  
Comments: Not reported

Future Area Name: Not reported  
Future Sub Area Name: Not reported  
Future Document Type: Not reported  
Future Due Date: Not reported  
Schedule Area Name: Not reported  
Schedule Sub Area Name: Not reported  
Schedule Document Type: Not reported  
Schedule Due Date: Not reported  
Schedule Revised Date: Not reported

260  
NE  
1/2-1  
0.730 mi.  
3856 ft.

**SMITH ELEMENTARY SCHOOL**  
**14609 GREVILLEA AVENUE/4721 WEST 147TH STREET**  
**LAWNDALE, CA 90260**

**ENVIROSTOR S105754229**  
**SCH N/A**

**Relative:**  
**Higher**  
**Actual:**  
**65 ft.**

ENVIROSTOR:  
Name: SMITH ELEMENTARY SCHOOL  
Address: 14609 GREVILLEA AVENUE/4721 WEST 147TH STREET  
City,State,Zip: LAWNDALE, CA 90260  
Facility ID: 19820053  
Status: No Further Action  
Status Date: 12/10/2002  
Site Code: 304360  
Site Type: School Investigation  
Site Type Detailed: School  
Acres: 3.5  
NPL: NO  
Regulatory Agencies: DTSC  
Lead Agency: DTSC  
Program Manager: Not reported  
Supervisor: Yolanda Garza  
Division Branch: Southern California Schools & Brownfields Outreach  
Assembly: 62  
Senate: 35  
Special Program: Not reported  
Restricted Use: NO  
Site Mgmt Req: NONE SPECIFIED  
Funding: School District  
Latitude: 33.89852  
Longitude: -118.3539

Map ID  
Direction  
Distance  
Elevation

MAP FINDINGS

Site

Database(s)

EDR ID Number  
EPA ID Number

**SMITH ELEMENTARY SCHOOL (Continued)**

**S105754229**

APN: NONE SPECIFIED  
Past Use: \* EDUCATIONAL SERVICES  
Potential COC: Lead  
Confirmed COC: 30013-NO  
Potential Description: SOIL  
Alias Name: CENTINELA VALLEY COMMUNITY DAY SCHOOL  
Alias Type: Alternate Name  
Alias Name: LAWNDALE ELEM SD-14609 GREVILLEA AVE  
Alias Type: Alternate Name  
Alias Name: LAWNDALE ELEMENTARY SCHOOL DISTRICT  
Alias Type: Alternate Name  
Alias Name: SMITH ELEMENTARY SCHOOL  
Alias Type: Alternate Name  
Alias Name: 304360  
Alias Type: Project Code (Site Code)  
Alias Name: 19820053  
Alias Type: Envirostor ID Number

Completed Info:

Completed Area Name: PROJECT WIDE  
Completed Sub Area Name: Not reported  
Completed Document Type: Preliminary Endangerment Assessment Report  
Completed Date: 06/05/2003  
Comments: Not reported

Completed Area Name: PROJECT WIDE  
Completed Sub Area Name: Not reported  
Completed Document Type: Phase 1  
Completed Date: 02/22/2002  
Comments: Not reported

Completed Area Name: PROJECT WIDE  
Completed Sub Area Name: Not reported  
Completed Document Type: Supplemental Site Investigation Report  
Completed Date: 02/24/2004  
Comments: Not reported

Completed Area Name: PROJECT WIDE  
Completed Sub Area Name: Not reported  
Completed Document Type: Preliminary Endangerment Assessment Workplan  
Completed Date: 03/24/2003  
Comments: Not reported

Completed Area Name: PROJECT WIDE  
Completed Sub Area Name: Not reported  
Completed Document Type: Environmental Oversight Agreement  
Completed Date: 12/10/2002  
Comments: Not reported

Completed Area Name: PROJECT WIDE  
Completed Sub Area Name: Not reported  
Completed Document Type: Cost Recovery Closeout Memo  
Completed Date: 03/10/2004  
Comments: Not reported

Future Area Name: Not reported  
Future Sub Area Name: Not reported  
Future Document Type: Not reported

Map ID  
Direction  
Distance  
Elevation

MAP FINDINGS

Site

Database(s)

EDR ID Number  
EPA ID Number

**SMITH ELEMENTARY SCHOOL (Continued)**

**S105754229**

Future Due Date: Not reported  
Schedule Area Name: Not reported  
Schedule Sub Area Name: Not reported  
Schedule Document Type: Not reported  
Schedule Due Date: Not reported  
Schedule Revised Date: Not reported

SCH:

Name: SMITH ELEMENTARY SCHOOL  
Address: 14609 GREVILLEA AVENUE/4721 WEST 147TH STREET  
City,State,Zip: LAWNSDALE, CA 90260  
Facility ID: 19820053  
Site Type: School Investigation  
Site Type Detail: School  
Site Mgmt. Req.: NONE SPECIFIED  
Acres: 3.5  
National Priorities List: NO  
Cleanup Oversight Agencies: DTSC  
Lead Agency: DTSC  
Lead Agency Description: \* DTSC  
Project Manager: Not reported  
Supervisor: Yolanda Garza  
Division Branch: Southern California Schools & Brownfields Outreach  
Site Code: 304360  
Assembly: 62  
Senate: 35  
Special Program Status: Not reported  
Status: No Further Action  
Status Date: 12/10/2002  
Restricted Use: NO  
Funding: School District  
Latitude: 33.89852  
Longitude: -118.3539  
APN: NONE SPECIFIED  
Past Use: \* EDUCATIONAL SERVICES  
Potential COC: Lead  
Confirmed COC: 30013-NO  
Potential Description: SOIL  
Alias Name: CENTINELA VALLEY COMMUNITY DAY SCHOOL  
Alias Type: Alternate Name  
Alias Name: LAWNSDALE ELEM SD-14609 GREVILLEA AVE  
Alias Type: Alternate Name  
Alias Name: LAWNSDALE ELEMENTARY SCHOOL DISTRICT  
Alias Type: Alternate Name  
Alias Name: SMITH ELEMENTARY SCHOOL  
Alias Type: Alternate Name  
Alias Name: 304360  
Alias Type: Project Code (Site Code)  
Alias Name: 19820053  
Alias Type: Envirostor ID Number

Completed Info:

Completed Area Name: PROJECT WIDE  
Completed Sub Area Name: Not reported  
Completed Document Type: Preliminary Endangerment Assessment Report  
Completed Date: 06/05/2003

Map ID  
Direction  
Distance  
Elevation

MAP FINDINGS

Site

Database(s)

EDR ID Number  
EPA ID Number

**SMITH ELEMENTARY SCHOOL (Continued)**

**S105754229**

Comments: Not reported

Completed Area Name: PROJECT WIDE  
Completed Sub Area Name: Not reported  
Completed Document Type: Phase 1  
Completed Date: 02/22/2002  
Comments: Not reported

Completed Area Name: PROJECT WIDE  
Completed Sub Area Name: Not reported  
Completed Document Type: Supplemental Site Investigation Report  
Completed Date: 02/24/2004  
Comments: Not reported

Completed Area Name: PROJECT WIDE  
Completed Sub Area Name: Not reported  
Completed Document Type: Preliminary Endangerment Assessment Workplan  
Completed Date: 03/24/2003  
Comments: Not reported

Completed Area Name: PROJECT WIDE  
Completed Sub Area Name: Not reported  
Completed Document Type: Environmental Oversight Agreement  
Completed Date: 12/10/2002  
Comments: Not reported

Completed Area Name: PROJECT WIDE  
Completed Sub Area Name: Not reported  
Completed Document Type: Cost Recovery Closeout Memo  
Completed Date: 03/10/2004  
Comments: Not reported

Future Area Name: Not reported  
Future Sub Area Name: Not reported  
Future Document Type: Not reported  
Future Due Date: Not reported  
Schedule Area Name: Not reported  
Schedule Sub Area Name: Not reported  
Schedule Document Type: Not reported  
Schedule Due Date: Not reported  
Schedule Revised Date: Not reported

261  
NW  
1/2-1  
0.740 mi.  
3907 ft.

**DANA MIDDLE SCHOOL  
13500 AVIATION BLVD.  
HAWTHORNE, CA 90250**

**ENVIROSTOR S106800058  
SCH N/A  
CERS**

**Relative:  
Higher  
Actual:  
88 ft.**

ENVIROSTOR:  
Name: DANA MIDDLE SCHOOL  
Address: 13500 AVIATION BLVD.  
City,State,Zip: HAWTHORNE, CA 90250  
Facility ID: 19820126  
Status: No Further Action  
Status Date: 06/27/2007  
Site Code: 304485  
Site Type: School Investigation  
Site Type Detailed: School

Map ID  
Direction  
Distance  
Elevation

MAP FINDINGS

Site

Database(s)

EDR ID Number  
EPA ID Number

**DANA MIDDLE SCHOOL (Continued)**

**S106800058**

Acres: 19.6  
NPL: NO  
Regulatory Agencies: SMBRP  
Lead Agency: SMBRP  
Program Manager: Stephanie Lewis  
Supervisor: Javier Hinojosa  
Division Branch: Southern California Schools & Brownfields Outreach  
Assembly: 62  
Senate: 35  
Special Program: Not reported  
Restricted Use: NO  
Site Mgmt Req: NONE SPECIFIED  
Funding: School District  
Latitude: 33.90827  
Longitude: -118.3761  
APN: 4145-020-903, 4145020903  
Past Use: SCHOOL - OTHER, \* EDUCATIONAL SERVICES  
Potential COC: Arsenic  
Confirmed COC: Arsenic  
Potential Description: SOIL  
Alias Name: WISEBURN SD-DANA MIDDLE SCHOOL  
Alias Type: Alternate Name  
Alias Name: 4145-020-903  
Alias Type: APN  
Alias Name: 4145020903  
Alias Type: APN  
Alias Name: 110021392492  
Alias Type: EPA (FRS #)  
Alias Name: 304485  
Alias Type: Project Code (Site Code)  
Alias Name: 19820126  
Alias Type: Envirostor ID Number

Completed Info:

Completed Area Name: PROJECT WIDE  
Completed Sub Area Name: Not reported  
Completed Document Type: Phase 1  
Completed Date: 12/10/2004  
Comments: Not reported

Completed Area Name: PROJECT WIDE  
Completed Sub Area Name: Not reported  
Completed Document Type: Preliminary Endangerment Assessment Workplan  
Completed Date: 06/14/2005  
Comments: Not reported

Completed Area Name: PROJECT WIDE  
Completed Sub Area Name: Not reported  
Completed Document Type: Preliminary Endangerment Assessment Report  
Completed Date: 01/13/2006  
Comments: Not reported

Completed Area Name: PROJECT WIDE  
Completed Sub Area Name: Not reported  
Completed Document Type: Cost Recovery Closeout Memo  
Completed Date: 06/27/2007  
Comments: Not reported

Map ID  
Direction  
Distance  
Elevation

MAP FINDINGS

Site

Database(s)

EDR ID Number  
EPA ID Number

**DANA MIDDLE SCHOOL (Continued)**

**S106800058**

Completed Area Name: PROJECT WIDE  
Completed Sub Area Name: Not reported  
Completed Document Type: Site Inspections/Visit (Non LUR)  
Completed Date: 06/28/2005  
Comments: Not reported

Completed Area Name: PROJECT WIDE  
Completed Sub Area Name: Not reported  
Completed Document Type: Environmental Oversight Agreement  
Completed Date: 01/12/2005  
Comments: Not reported

Future Area Name: Not reported  
Future Sub Area Name: Not reported  
Future Document Type: Not reported  
Future Due Date: Not reported  
Schedule Area Name: Not reported  
Schedule Sub Area Name: Not reported  
Schedule Document Type: Not reported  
Schedule Due Date: Not reported  
Schedule Revised Date: Not reported

**SCH:**

Name: DANA MIDDLE SCHOOL  
Address: 13500 AVIATION BLVD.  
City,State,Zip: HAWTHORNE, CA 90250  
Facility ID: 19820126  
Site Type: School Investigation  
Site Type Detail: School  
Site Mgmt. Req.: NONE SPECIFIED  
Acres: 19.6  
National Priorities List: NO  
Cleanup Oversight Agencies: SMBRP  
Lead Agency: SMBRP  
Lead Agency Description: DTSC - Site Cleanup Program  
Project Manager: Stephanie Lewis  
Supervisor: Javier Hinojosa  
Division Branch: Southern California Schools & Brownfields Outreach  
Site Code: 304485  
Assembly: 62  
Senate: 35  
Special Program Status: Not reported  
Status: No Further Action  
Status Date: 06/27/2007  
Restricted Use: NO  
Funding: School District  
Latitude: 33.90827  
Longitude: -118.3761  
APN: 4145-020-903, 4145020903  
Past Use: SCHOOL - OTHER, \* EDUCATIONAL SERVICES  
Potential COC: Arsenic  
Confirmed COC: Arsenic  
Potential Description: SOIL  
Alias Name: WISEBURN SD-DANA MIDDLE SCHOOL  
Alias Type: Alternate Name  
Alias Name: 4145-020-903

Map ID  
Direction  
Distance  
Elevation

MAP FINDINGS

Site

Database(s)

EDR ID Number  
EPA ID Number

**DANA MIDDLE SCHOOL (Continued)**

**S106800058**

Alias Type: APN  
Alias Name: 4145020903  
Alias Type: APN  
Alias Name: 110021392492  
Alias Type: EPA (FRS #)  
Alias Name: 304485  
Alias Type: Project Code (Site Code)  
Alias Name: 19820126  
Alias Type: Envirostor ID Number

Completed Info:

Completed Area Name: PROJECT WIDE  
Completed Sub Area Name: Not reported  
Completed Document Type: Phase 1  
Completed Date: 12/10/2004  
Comments: Not reported

Completed Area Name: PROJECT WIDE  
Completed Sub Area Name: Not reported  
Completed Document Type: Preliminary Endangerment Assessment Workplan  
Completed Date: 06/14/2005  
Comments: Not reported

Completed Area Name: PROJECT WIDE  
Completed Sub Area Name: Not reported  
Completed Document Type: Preliminary Endangerment Assessment Report  
Completed Date: 01/13/2006  
Comments: Not reported

Completed Area Name: PROJECT WIDE  
Completed Sub Area Name: Not reported  
Completed Document Type: Cost Recovery Closeout Memo  
Completed Date: 06/27/2007  
Comments: Not reported

Completed Area Name: PROJECT WIDE  
Completed Sub Area Name: Not reported  
Completed Document Type: Site Inspections/Visit (Non LUR)  
Completed Date: 06/28/2005  
Comments: Not reported

Completed Area Name: PROJECT WIDE  
Completed Sub Area Name: Not reported  
Completed Document Type: Environmental Oversight Agreement  
Completed Date: 01/12/2005  
Comments: Not reported

Future Area Name: Not reported  
Future Sub Area Name: Not reported  
Future Document Type: Not reported  
Future Due Date: Not reported  
Schedule Area Name: Not reported  
Schedule Sub Area Name: Not reported  
Schedule Document Type: Not reported  
Schedule Due Date: Not reported  
Schedule Revised Date: Not reported

Map ID  
 Direction  
 Distance  
 Elevation

MAP FINDINGS

Site

Database(s)

EDR ID Number  
 EPA ID Number

**DANA MIDDLE SCHOOL (Continued)**

**S106800058**

CERS:  
 Name: DANA MIDDLE SCHOOL  
 Address: 13500 AVIATION BLVD.  
 City,State,Zip: HAWTHORNE, CA 90250  
 Site ID: 336590  
 CERS ID: 19820126  
 CERS Description: School Investigation

Affiliation:  
 Affiliation Type Desc: Supervisor  
 Entity Name: JAVIER HINOJOSA  
 Entity Title: Not reported  
 Affiliation Address: Not reported  
 Affiliation City: Not reported  
 Affiliation State: Not reported  
 Affiliation Country: Not reported  
 Affiliation Zip: Not reported  
 Affiliation Phone: Not reported

Affiliation Type Desc: Lead Project Manager  
 Entity Name: stephanie lewis  
 Entity Title: Not reported  
 Affiliation Address: Not reported  
 Affiliation City: CHATSWORTH  
 Affiliation State: CA  
 Affiliation Country: Not reported  
 Affiliation Zip: Not reported  
 Affiliation Phone: Not reported

262  
 NW  
 1/2-1  
 0.823 mi.  
 4347 ft.

**FORMER FAIRCHILD CONTROLS FACILITY**  
**1800 ROSECRANS AVENUE**  
**MANHATTAN BEACH, CA 90266**

**ENVIROSTOR S101338575**  
**CPS-SLIC N/A**  
**VCP**  
**ENF**  
**WDR**  
**CIWQS**  
**CERS**

Relative:  
 Higher

Actual:  
 88 ft.

ENVIROSTOR:  
 Name: FAIRCHILD CONTROLS CORPORATION  
 Address: 1800 ROSECRANS  
 City,State,Zip: MANHATTAN BEACH, CA 92660  
 Facility ID: 19340762  
 Status: Refer: RWQCB  
 Status Date: 06/12/1995  
 Site Code: 300555  
 Site Type: Voluntary Cleanup  
 Site Type Detailed: Voluntary Cleanup  
 Acres: Not reported  
 NPL: NO  
 Regulatory Agencies: DTSC  
 Lead Agency: DTSC  
 Program Manager: Not reported  
 Supervisor: \* Greg Holmes  
 Division Branch: Cleanup Cypress  
 Assembly: 66  
 Senate: 26  
 Special Program: Not reported



Map ID  
Direction  
Distance  
Elevation

MAP FINDINGS

Site

Database(s)

EDR ID Number  
EPA ID Number

**FORMER FAIRCHILD CONTROLS FACILITY (Continued)**

**S101338575**

Restricted Use: NO  
Site Mgmt Req: NONE SPECIFIED  
Funding: Responsible Party  
Latitude: 33.90048  
Longitude: -118.3794  
APN: NONE SPECIFIED  
Past Use: NONE SPECIFIED  
Potential COC: \* CONTAMINATED SOIL Chromium VI  
Confirmed COC: NONE SPECIFIED  
Potential Description: NONE SPECIFIED  
Alias Name: FAIRCHILD CONTROLS CORPORATION  
Alias Type: Alternate Name  
Alias Name: MANHATTAN BEACH HOLDING COMPANY  
Alias Type: Alternate Name  
Alias Name: 110001159576  
Alias Type: EPA (FRS #)  
Alias Name: 300555  
Alias Type: Project Code (Site Code)  
Alias Name: 19340762  
Alias Type: Envirostor ID Number

Completed Info:

Completed Area Name: PROJECT WIDE  
Completed Sub Area Name: Not reported  
Completed Document Type: Site Screening  
Completed Date: 01/05/1995  
Comments: The Department received a Non-Emergency Hazardous Substance Release Report dated December 23, 1994. The Fairchild Controls facility operated at the site between 1955 and 1992 as an aerospace manufacturing operation which included a plating shop consisting of plating bath, tanks, and waste water treatment clarifier. In 1993, the facility was decommissioned including the removal of all buildings and operating equipments. Novemebr 1994 soil sampling revealed that chromium contamination was present in the soil. The vertical extent of contamination estimated is 40 feet. Groundwater is present approximately at 70 feet bgs. Due to evidence of on site contamination, the Department recommends a PEA. On January 5, 1995, the Department notified the RP that a PEA be conducted to evaluate the site.

Completed Area Name: PROJECT WIDE  
Completed Sub Area Name: Not reported  
Completed Document Type: Preliminary Endangerment Assessment Report  
Completed Date: 11/13/1995  
Comments: DTSC reviewed and approved the PEA Equivalent documents submitted for the Fairchild Controls site. Additional investigation is expected to be conducted under a separate Voluntary Cleanup Agreement.

Completed Area Name: PROJECT WIDE  
Completed Sub Area Name: Not reported  
Completed Document Type: Voluntary Cleanup Agreement  
Completed Date: 06/12/1995  
Comments: The Department of Toxic Substances Control entered into a Voluntary Cleanup Agreement for the Fairchild Controls - Manhattan Beach Site. The purpose of the Agreement is to complete a Preliminary Endangerment Assessment equivalent and to conduct a risk assessment.

Future Area Name: Not reported

Map ID  
Direction  
Distance  
Elevation

MAP FINDINGS

Site

Database(s)

EDR ID Number  
EPA ID Number

**FORMER FAIRCHILD CONTROLS FACILITY (Continued)**

**S101338575**

Future Sub Area Name: Not reported  
Future Document Type: Not reported  
Future Due Date: Not reported  
Schedule Area Name: Not reported  
Schedule Sub Area Name: Not reported  
Schedule Document Type: Not reported  
Schedule Due Date: Not reported  
Schedule Revised Date: Not reported

**CPS-SLIC:**

Name: FAIRCHILD SPACE - MANHATTAN BEACH  
Address: 1800 WEST ROSECRANS  
City,State,Zip: MANHATTAN BEACH, CA  
Region: STATE  
**Facility Status: Open - Remediation**  
Status Date: 04/21/2016  
Global Id: SL184091392  
Lead Agency: LOS ANGELES RWQCB (REGION 4)  
Lead Agency Case Number: Not reported  
Latitude: 33.900578  
Longitude: -118.379578  
Case Type: Cleanup Program Site  
Case Worker: MZ  
Local Agency: Not reported  
RB Case Number: 0348  
File Location: Regional Board  
Potential Media Affected: Aquifer used for drinking water supply, Other Groundwater (uses other than drinking water), Soil, Soil Vapor  
Potential Contaminants of Concern: Other Chlorinated Hydrocarbons, Tetrachloroethylene (PCE), Trichloroethylene (TCE), Chromium  
Site History: This 9-acre former aerospace facility was operated from 1950s to 1994 by Fairchild Controls. The buildings were demolished in 1993/1994 and the vacant lot was redeveloped in 1998/1999 as a shopping center. The soils and groundwater at the facility have been contaminated with PCE, TCE, and hexavalent chromium. Regional Board issued a CAO Number R4-2002-0082 to the current property owner 1800 Rosecrans Partners, LLC to perform site investigations and cleanup of contamination originating from the site, and approved a Remedial Action Plan / Remedial Design (RAP / RD) on 28 December 2006. The responsible party has installed 56 injection wells to be used for remediation of hexavalent chromium and solvents contamination in the onsite and offsite groundwater. In our letter dated August 23, 2007, Regional Board also approved a modification to the monitoring and reporting program for General WDR No. R4-2007-0019 for calcium polysulfide (CPS) solution injection in the subsurface contamination plumes. The discharger finished injection of CPS and oil in the 18 on-site wells. Of the 38 off-site wells, injection has been completed in 27 wells. Second Quarter 2008 WDR Monitoring Program Report was received by the Board on July 15, 2008. Initial review of the post-injection groundwater monitoring data shows that the hexavalent chromium, PCE, and TCE concentrations in groundwater have been significantly reduced in several injected areas. Operation of the onsite SVE system is ongoing. At the request of Hollyglen Homeowners Association, Regional Board staff presented the current status of investigations and cleanup at the site to the residents in Hollyglens Information Faire on August 7, 2008 at Dana Middle School. March 23, 2010 Based on our Regional Board staff's review of the groundwater monitoring and WDR

Map ID  
Direction  
Distance  
Elevation

MAP FINDINGS

Site

Database(s)

EDR ID Number  
EPA ID Number

**FORMER FAIRCHILD CONTROLS FACILITY (Continued)**

**S101338575**

monitoring reports following the injection of CPS solution (for CrVI) and vegetable oil emulsion (for Chlorinated hydrocarbons) in on-site and offsite portions of the groundwater plume in first, second, and third quarters of 2008, the staff have determined that hot spots exceeding the approved groundwater cleanup goals remain in the onsite and offsite portions of the plume, that require additional injections and monitoring points. Therefore, in response to a request by the discharger to modify the WDR Monitoring and Reporting Program on 1/5/2010, Regional Board staff has issued a revised MRP on March 11, 2010. The revision will be followed by a workplan to be submitted by the RP to install new injection and monitoring points for staff's review and approval. The groundwater monitoring of the onsite and offsite portions of the plumes is ongoing. Onsite SVE system operation is also ongoing.

[Click here to access the California GeoTracker records for this facility:](#)

VCP:

Name: FAIRCHILD CONTROLS CORPORATION  
Address: 1800 ROSECRANS  
City,State,Zip: MANHATTAN BEACH, CA 92660  
Facility ID: 19340762  
Site Type: Voluntary Cleanup  
Site Type Detail: Voluntary Cleanup  
Site Mgmt. Req.: NONE SPECIFIED  
Acres: Not reported  
National Priorities List: NO  
Cleanup Oversight Agencies: DTSC  
Lead Agency: DTSC  
Lead Agency Description: \* DTSC  
Project Manager: Not reported  
Supervisor: \* Greg Holmes  
Division Branch: Cleanup Cypress  
Site Code: 300555  
Assembly: 66  
Senate: 26  
Special Programs Code: Not reported  
Status: Refer: RWQCB  
Status Date: 06/12/1995  
Restricted Use: NO  
Funding: Responsible Party  
Lat/Long: 33.90048 / -118.3794  
APN: NONE SPECIFIED  
Past Use: NONE SPECIFIED  
Potential COC: 10097, 30153  
Confirmed COC: NONE SPECIFIED  
Potential Description: NONE SPECIFIED  
Alias Name: FAIRCHILD CONTROLS CORPORATION  
Alias Type: Alternate Name  
Alias Name: MANHATTAN BEACH HOLDING COMPANY  
Alias Type: Alternate Name  
Alias Name: 110001159576  
Alias Type: EPA (FRS #)  
Alias Name: 300555  
Alias Type: Project Code (Site Code)  
Alias Name: 19340762  
Alias Type: Envirostor ID Number

Map ID  
Direction  
Distance  
Elevation

MAP FINDINGS

Site

Database(s)

EDR ID Number  
EPA ID Number

**FORMER FAIRCHILD CONTROLS FACILITY (Continued)**

**S101338575**

Completed Info:

Completed Area Name: PROJECT WIDE  
Completed Sub Area Name: Not reported  
Completed Document Type: Site Screening  
Completed Date: 01/05/1995  
Comments: The Department received a Non-Emergency Hazardous Substance Release Report dated December 23, 1994. The Fairchild Controls facility operated at the site between 1955 and 1992 as an aerospace manufacturing operation which included a plating shop consisting of plating bath, tanks, and waste water treatment clarifier. In 1993, the facility was decommissioned including the removal of all buildings and operating equipments. Novemebr 1994 soil sampling revealed that chromium contamination was present in the soil. The vertical extent of contamination estimated is 40 feet. Groundwater is present approximately at 70 feet bgs. Due to evidence of on site contamination, the Department recommends a PEA. On January 5, 1995, the Department notified the RP that a PEA be conducted to evaluate the site.

Completed Area Name: PROJECT WIDE  
Completed Sub Area Name: Not reported  
Completed Document Type: Preliminary Endangerment Assessment Report  
Completed Date: 11/13/1995  
Comments: DTSC reviewed and approved the PEA Equivalent documents submitted for the Fairchild Controls site. Additional investigation is expected to be conducted under a separate Voluntary Cleanup Agreement.

Completed Area Name: PROJECT WIDE  
Completed Sub Area Name: Not reported  
Completed Document Type: Voluntary Cleanup Agreement  
Completed Date: 06/12/1995  
Comments: The Department of Toxic Substances Control entered into a Voluntary Cleanup Agreement for the Fairchild Controls - Manhattan Beach Site. The purpose of the Agreement is to complete a Preliminary Endangerment Assessment equivalent and to conduct a risk assessment.

Future Area Name: Not reported  
Future Sub Area Name: Not reported  
Future Document Type: Not reported  
Future Due Date: Not reported  
Schedule Area Name: Not reported  
Schedule Sub Area Name: Not reported  
Schedule Document Type: Not reported  
Schedule Due Date: Not reported  
Schedule Revised Date: Not reported

ENF:

Name: FORMER FAIRCHILD CONTROLS FACILITY  
Address: 1800 ROSECRANS AVENUE  
City,State,Zip: MANHATTAN BEACH, CA 90266  
Region: 4  
Facility Id: 226201  
Agency Name: 1800 Rosecrans Partners, LLC  
Place Type: Manufacturing  
Place Subtype: Manufacturing NEC  
Facility Type: Industrial

Map ID  
Direction  
Distance  
Elevation

MAP FINDINGS

Site

Database(s)

EDR ID Number  
EPA ID Number

**FORMER FAIRCHILD CONTROLS FACILITY (Continued)**

**S101338575**

Agency Type:	Privately-Owned Business
# Of Agencies:	1
Place Latitude:	33.901813
Place Longitude:	-118.381426
SIC Code 1:	9999
SIC Desc 1:	Nonclassifiable Establishments
SIC Code 2:	Not reported
SIC Desc 2:	Not reported
SIC Code 3:	Not reported
SIC Desc 3:	Not reported
NAICS Code 1:	Not reported
NAICS Desc 1:	Not reported
NAICS Code 2:	Not reported
NAICS Desc 2:	Not reported
NAICS Code 3:	Not reported
NAICS Desc 3:	Not reported
# Of Places:	1
Source Of Facility:	Reg Meas
Design Flow:	Not reported
Threat To Water Quality:	Not reported
Complexity:	Not reported
Pretreatment:	Not reported
Facility Waste Type:	Not reported
Facility Waste Type 2:	Not reported
Facility Waste Type 3:	Not reported
Facility Waste Type 4:	Not reported
Program:	SLIC
Program Category1:	TANKS
Program Category2:	TANKS
# Of Programs:	1
WDID:	4SLIC348
Reg Measure Id:	172011
Reg Measure Type:	Unregulated
Region:	4
Order #:	Not reported
Npdes# CA#:	Not reported
Major-Minor:	Not reported
Npdes Type:	Not reported
Reclamation:	Not reported
Dredge Fill Fee:	Not reported
301H:	Not reported
Application Fee Amt Received:	Not reported
Status:	Never Active
Status Date:	02/20/2013
Effective Date:	Not reported
Expiration/Review Date:	Not reported
Termination Date:	Not reported
WDR Review - Amend:	Not reported
WDR Review - Revise/Renew:	Not reported
WDR Review - Rescind:	Not reported
WDR Review - No Action Required:	Not reported
WDR Review - Pending:	Not reported
WDR Review - Planned:	Not reported
Status Enrollee:	N
Individual/General:	I
Fee Code:	Not reported
Direction/Voice:	Passive

Map ID  
Direction  
Distance  
Elevation

MAP FINDINGS

Site

Database(s)

EDR ID Number  
EPA ID Number

**FORMER FAIRCHILD CONTROLS FACILITY (Continued)**

**S101338575**

Enforcement Id(EID): 247524  
Region: 4  
Order / Resolution Number: R4-2002-0082  
Enforcement Action Type: Clean-up and Abatement Order  
Effective Date: 08/23/2002  
Adoption/Issuance Date: 08/23/2002  
Achieve Date: Not reported  
Termination Date: 08/23/2002  
ACL Issuance Date: Not reported  
EPL Issuance Date: Not reported  
Status: Historical  
Title: CAO R4-2002-0082 issued 8/23/02 - 4SLIC348  
Description: CAO R4-2002-0082 issued 8/23/02 contains a time schedule for the assessment & cleanup of groundwater beneath the facility.  
Program: SLIC  
Latest Milestone Completion Date: Not reported  
# Of Programs1: 1  
Total Assessment Amount: 0  
Initial Assessed Amount: 0  
Liability \$ Amount: 0  
Project \$ Amount: 0  
Liability \$ Paid: 0  
Project \$ Completed: 0  
Total \$ Paid/Completed Amount: 0

**WDR:**

Name: FORMER FAIRCHILD CONTROLS FACILITY  
Address: 1800 ROSECRANS AVENUE  
City,State,Zip: MANHATTAN BEACH, CA 90266  
Global ID: WDR100000332  
Status: ACTIVE - WDR

**CIWQS:**

Name: FORMER FAIRCHILD CONTROLS FACILITY  
Address: 1800 ROSECRANS AVENUE  
City,State,Zip: MANHATTAN BEACH, CA 90266  
Agency: 1800 Rosecrans Partners, LLC  
Agency Address: 2301 Rosecrans Avenue 1150, El Segundo, CA 90245  
Place/Project Type: Manufacturing NEC  
SIC/NAICS: 9999  
Region: 4  
Program: NPDNONMUNIPRCS, WDRNONMUNIPRCS  
Regulatory Measure Status: Active  
Regulatory Measure Type: Enrollee - WDR  
Order Number: R4-2014-0187  
WDID: 4B198601040  
NPDES Number: Not reported  
Adoption Date: Not reported  
Effective Date: 05/18/2005  
Termination Date: Not reported  
Expiration/Review Date: 09/11/2024  
Design Flow: Not reported  
Major/Minor: Not reported  
Complexity: A  
TTWQ: 3

Map ID  
Direction  
Distance  
Elevation

MAP FINDINGS

Site

Database(s)

EDR ID Number  
EPA ID Number

**FORMER FAIRCHILD CONTROLS FACILITY (Continued)**

**S101338575**

Enforcement Actions within 5 years: 0  
Violations within 5 years: 2  
Latitude: 33.901813  
Longitude: -118.381426

**CERS:**

Name: FAIRCHILD SPACE - MANHATTAN BEACH  
Address: 1800 WEST ROSECRANS  
City,State,Zip: MANHATTAN BEACH, CA  
Site ID: 218197  
CERS ID: SL184091392  
CERS Description: Cleanup Program Site

**Affiliation:**

Affiliation Type Desc: Regional Board Caseworker  
Entity Name: Mohammad M. Zaidi - LOS ANGELES RWQCB (REGION 4)  
Entity Title: Not reported  
Affiliation Address: 320 West 4th Street, Suite 200  
Affiliation City: Los Angeles  
Affiliation State: CA  
Affiliation Country: Not reported  
Affiliation Zip: Not reported  
Affiliation Phone: 2135766732

263  
WNW  
1/2-1  
0.868 mi.  
4584 ft.

**TRW SPACE & DEFENSE**  
**REDONDO AVENUE AND 33RD STREET**  
**MANHATTAN BEACH, CA 90266**

**ENVIROSTOR S110494394**  
**N/A**

**Relative:**  
**Higher**  
**Actual:**  
**99 ft.**

**ENVIROSTOR:**

Name: TRW SPACE & DEFENSE  
Address: REDONDO AVENUE AND 33RD STREET  
City,State,Zip: MANHATTAN BEACH, CA 90266  
Facility ID: 71003642  
Status: Inactive - Needs Evaluation  
Status Date: Not reported  
Site Code: Not reported  
Site Type: Tiered Permit  
Site Type Detailed: Tiered Permit  
Acres: Not reported  
NPL: NO  
Regulatory Agencies: NONE SPECIFIED  
Lead Agency: NONE SPECIFIED  
Program Manager: Not reported  
Supervisor: Not reported  
Division Branch: Cleanup Cypress  
Assembly: 66  
Senate: 26  
Special Program: Not reported  
Restricted Use: NO  
Site Mgmt Req: NONE SPECIFIED  
Funding: Not reported  
Latitude: 33.89877  
Longitude: -118.3832  
APN: NONE SPECIFIED  
Past Use: NONE SPECIFIED

Map ID  
Direction  
Distance  
Elevation

MAP FINDINGS

Site

Database(s)

EDR ID Number  
EPA ID Number

**TRW SPACE & DEFENSE (Continued)**

**S110494394**

Potential COC: NONE SPECIFIED  
Confirmed COC: NONE SPECIFIED  
Potential Description: NONE SPECIFIED  
Alias Name: CAD008324949  
Alias Type: EPA Identification Number  
Alias Name: 71003642  
Alias Type: Envirostor ID Number

Completed Info:  
Completed Area Name: Not reported  
Completed Sub Area Name: Not reported  
Completed Document Type: Not reported  
Completed Date: Not reported  
Comments: Not reported

Future Area Name: Not reported  
Future Sub Area Name: Not reported  
Future Document Type: Not reported  
Future Due Date: Not reported  
Schedule Area Name: Not reported  
Schedule Sub Area Name: Not reported  
Schedule Document Type: Not reported  
Schedule Due Date: Not reported  
Schedule Revised Date: Not reported

**AU264**  
**SSW**  
**1/2-1**  
**0.927 mi.**  
**4897 ft.**

**MANHATTAN BEACON RADAR SITE**  
**MANHATTAN BEACH, CA**  
**Site 1 of 2 in cluster AU**

**FUDS 1024903586**  
**N/A**

**Relative:**  
**Higher**  
**Actual:**  
**117 ft.**

FUDS:  
EPA Region: 9  
Installation ID: CA99799F551300  
Congressional District Number: 33  
Facility Name: MANHATTAN BEACON RADAR SITE  
FUDS Number: J09CA0474  
City: MANHATTAN BEACH  
State: CA  
County: LOS ANGELES  
USACE District: Los Angeles District (SPL)  
Status: Properties without projects  
Current Owner: Other  
EMS Map Link: <https://fudsportal.usace.army.mil/ems/ems/inventory/map/map?id=61116>  
Eligibility: Ineligible  
Has Projects: No  
NPL Status: Not Listed  
X Coord: -118.375  
Y Coord: 33.875  
Latitude: 33.875  
Longitude: -118.375





Map ID  
Direction  
Distance  
Elevation

MAP FINDINGS

Site

Database(s)

EDR ID Number  
EPA ID Number

266  
WNW  
1/2-1  
0.929 mi.  
4906 ft.

LAWNDALE ARMY MIS PT  
HAWTHORNE, CA

ENVIROSTOR S107736599  
N/A

Relative:  
Higher  
Actual:  
107 ft.

ENVIROSTOR:  
Name: LAWNDALE ARMY MIS PT  
Address: Not reported  
City,State,Zip: HAWTHORNE, CA  
Facility ID: 80000301  
Status: Inactive - Needs Evaluation  
Status Date: 08/15/2018  
Site Code: Not reported  
Site Type: Military Evaluation  
Site Type Detailed: FUDS  
Acres: 10  
NPL: NO  
Regulatory Agencies: SMBRP  
Lead Agency: SMBRP  
Program Manager: Not reported  
Supervisor: Patrick Hsieh  
Division Branch: Cleanup Cypress  
Assembly: 66  
Senate: 26  
Special Program: Not reported  
Restricted Use: NO  
Site Mgmt Req: NONE SPECIFIED  
Funding: DERA  
Latitude: 33.90027  
Longitude: -118.3836  
APN: NONE SPECIFIED  
Past Use: NONE SPECIFIED  
Potential COC: NONE SPECIFIED  
Confirmed COC: NONE SPECIFIED  
Potential Description: NONE SPECIFIED  
Alias Name: CA99799F550100  
Alias Type: Federal Facility ID  
Alias Name: J09CA0446  
Alias Type: INPR  
Alias Name: 80000301  
Alias Type: Envirostor ID Number

Completed Info:

Completed Area Name: PROJECT WIDE  
Completed Sub Area Name: Not reported  
Completed Document Type: Site Screening  
Completed Date: 10/07/2017  
Comments: Draft SVR on R drive for management review, comment and or concurrence.  
  
Future Area Name: Not reported  
Future Sub Area Name: Not reported  
Future Document Type: Not reported  
Future Due Date: Not reported  
Schedule Area Name: Not reported  
Schedule Sub Area Name: Not reported  
Schedule Document Type: Not reported  
Schedule Due Date: Not reported  
Schedule Revised Date: Not reported

Count: 6 records.

ORPHAN SUMMARY

City	EDR ID	Site Name	Site Address	Zip	Database(s)
EL SEGUNDO	1015757279	ROCKWELL INTL CORP EL SEGUNDO	827 N DOUGLAS ST	90245	CORRACTS, RCRA-TSDF, RCRA-SQ PADS, MANIFEST
MANHATTAN BEACH	S121700294	TIFFANY CLEANERS	1133 C ARTESIA BLVD	90266	DRYCLEANERS
MANHATTAN BEACH	1003878813	MOBIL REFINERY MANHATTAN BEACH	MANHATTAN BEACH	90266	SEMS-ARCHIVE
MANHATTAN BEACH	S100833294	CHEVRON LAND & DEVELOPMENT	MARINE & SEPULEDA AVE	90266	CA BOND EXP. PLAN
REDONDO BEACH	S111075950	INGLEWOOD AND 156TH STREET	15708 INGLEWOOD AVENUE		SWF/LF
REDONDO BEACH	1024743726	NORTHROP GRUMMAN S&MSC	ONE SPACE PARK	90278	CORRACTS, RCRA-LQG

# GOVERNMENT RECORDS SEARCHED / DATA CURRENCY TRACKING

To maintain currency of the following federal and state databases, EDR contacts the appropriate governmental agency on a monthly or quarterly basis, as required.

**Number of Days to Update:** Provides confirmation that EDR is reporting records that have been updated within 90 days from the date the government agency made the information available to the public.

## **STANDARD ENVIRONMENTAL RECORDS**

### ***Federal NPL site list***

#### **NPL: National Priority List**

National Priorities List (Superfund). The NPL is a subset of CERCLIS and identifies over 1,200 sites for priority cleanup under the Superfund Program. NPL sites may encompass relatively large areas. As such, EDR provides polygon coverage for over 1,000 NPL site boundaries produced by EPA's Environmental Photographic Interpretation Center (EPIC) and regional EPA offices.

Date of Government Version: 01/30/2020	Source: EPA
Date Data Arrived at EDR: 02/05/2020	Telephone: N/A
Date Made Active in Reports: 02/14/2020	Last EDR Contact: 03/25/2020
Number of Days to Update: 9	Next Scheduled EDR Contact: 07/13/2020
	Data Release Frequency: Quarterly

#### **NPL Site Boundaries**

##### **Sources:**

EPA's Environmental Photographic Interpretation Center (EPIC)  
Telephone: 202-564-7333

EPA Region 1  
Telephone 617-918-1143

EPA Region 6  
Telephone: 214-655-6659

EPA Region 3  
Telephone 215-814-5418

EPA Region 7  
Telephone: 913-551-7247

EPA Region 4  
Telephone 404-562-8033

EPA Region 8  
Telephone: 303-312-6774

EPA Region 5  
Telephone 312-886-6686

EPA Region 9  
Telephone: 415-947-4246

EPA Region 10  
Telephone 206-553-8665

#### **Proposed NPL: Proposed National Priority List Sites**

A site that has been proposed for listing on the National Priorities List through the issuance of a proposed rule in the Federal Register. EPA then accepts public comments on the site, responds to the comments, and places on the NPL those sites that continue to meet the requirements for listing.

Date of Government Version: 01/30/2020	Source: EPA
Date Data Arrived at EDR: 02/05/2020	Telephone: N/A
Date Made Active in Reports: 02/14/2020	Last EDR Contact: 04/02/2020
Number of Days to Update: 9	Next Scheduled EDR Contact: 07/13/2020
	Data Release Frequency: Quarterly

#### **NPL LIENS: Federal Superfund Liens**

Federal Superfund Liens. Under the authority granted the USEPA by CERCLA of 1980, the USEPA has the authority to file liens against real property in order to recover remedial action expenditures or when the property owner received notification of potential liability. USEPA compiles a listing of filed notices of Superfund Liens.

# GOVERNMENT RECORDS SEARCHED / DATA CURRENCY TRACKING

Date of Government Version: 10/15/1991  
Date Data Arrived at EDR: 02/02/1994  
Date Made Active in Reports: 03/30/1994  
Number of Days to Update: 56

Source: EPA  
Telephone: 202-564-4267  
Last EDR Contact: 08/15/2011  
Next Scheduled EDR Contact: 11/28/2011  
Data Release Frequency: No Update Planned

## ***Federal Delisted NPL site list***

Delisted NPL: National Priority List Deletions

The National Oil and Hazardous Substances Pollution Contingency Plan (NCP) establishes the criteria that the EPA uses to delete sites from the NPL. In accordance with 40 CFR 300.425.(e), sites may be deleted from the NPL where no further response is appropriate.

Date of Government Version: 01/30/2020  
Date Data Arrived at EDR: 02/05/2020  
Date Made Active in Reports: 02/14/2020  
Number of Days to Update: 9

Source: EPA  
Telephone: N/A  
Last EDR Contact: 04/02/2020  
Next Scheduled EDR Contact: 07/13/2020  
Data Release Frequency: Quarterly

## ***Federal CERCLIS list***

FEDERAL FACILITY: Federal Facility Site Information listing

A listing of National Priority List (NPL) and Base Realignment and Closure (BRAC) sites found in the Comprehensive Environmental Response, Compensation and Liability Information System (CERCLIS) Database where EPA Federal Facilities Restoration and Reuse Office is involved in cleanup activities.

Date of Government Version: 04/03/2019  
Date Data Arrived at EDR: 04/05/2019  
Date Made Active in Reports: 05/14/2019  
Number of Days to Update: 39

Source: Environmental Protection Agency  
Telephone: 703-603-8704  
Last EDR Contact: 04/03/2020  
Next Scheduled EDR Contact: 07/13/2020  
Data Release Frequency: Varies

SEMS: Superfund Enterprise Management System

SEMS (Superfund Enterprise Management System) tracks hazardous waste sites, potentially hazardous waste sites, and remedial activities performed in support of EPA's Superfund Program across the United States. The list was formerly known as CERCLIS, renamed to SEMS by the EPA in 2015. The list contains data on potentially hazardous waste sites that have been reported to the USEPA by states, municipalities, private companies and private persons, pursuant to Section 103 of the Comprehensive Environmental Response, Compensation, and Liability Act (CERCLA). This dataset also contains sites which are either proposed to or on the National Priorities List (NPL) and the sites which are in the screening and assessment phase for possible inclusion on the NPL.

Date of Government Version: 01/30/2020  
Date Data Arrived at EDR: 02/05/2020  
Date Made Active in Reports: 02/14/2020  
Number of Days to Update: 9

Source: EPA  
Telephone: 800-424-9346  
Last EDR Contact: 04/02/2020  
Next Scheduled EDR Contact: 07/27/2020  
Data Release Frequency: Quarterly

## ***Federal CERCLIS NFRAP site list***

SEMS-ARCHIVE: Superfund Enterprise Management System Archive

# GOVERNMENT RECORDS SEARCHED / DATA CURRENCY TRACKING

SEMS-ARCHIVE (Superfund Enterprise Management System Archive) tracks sites that have no further interest under the Federal Superfund Program based on available information. The list was formerly known as the CERCLIS-NFRAP, renamed to SEMS ARCHIVE by the EPA in 2015. EPA may perform a minimal level of assessment work at a site while it is archived if site conditions change and/or new information becomes available. Archived sites have been removed and archived from the inventory of SEMS sites. Archived status indicates that, to the best of EPA's knowledge, assessment at a site has been completed and that EPA has determined no further steps will be taken to list the site on the National Priorities List (NPL), unless information indicates this decision was not appropriate or other considerations require a recommendation for listing at a later time. The decision does not necessarily mean that there is no hazard associated with a given site; it only means that, based upon available information, the location is not judged to be potential NPL site.

Date of Government Version: 01/30/2020	Source: EPA
Date Data Arrived at EDR: 02/05/2020	Telephone: 800-424-9346
Date Made Active in Reports: 02/14/2020	Last EDR Contact: 04/02/2020
Number of Days to Update: 9	Next Scheduled EDR Contact: 07/27/2020
	Data Release Frequency: Quarterly

## ***Federal RCRA CORRACTS facilities list***

CORRACTS: Corrective Action Report

CORRACTS identifies hazardous waste handlers with RCRA corrective action activity.

Date of Government Version: 12/16/2019	Source: EPA
Date Data Arrived at EDR: 12/16/2019	Telephone: 800-424-9346
Date Made Active in Reports: 12/20/2019	Last EDR Contact: 03/25/2020
Number of Days to Update: 4	Next Scheduled EDR Contact: 07/06/2020
	Data Release Frequency: Quarterly

## ***Federal RCRA non-CORRACTS TSD facilities list***

RCRA-TSDF: RCRA - Treatment, Storage and Disposal

RCRAInfo is EPA's comprehensive information system, providing access to data supporting the Resource Conservation and Recovery Act (RCRA) of 1976 and the Hazardous and Solid Waste Amendments (HSWA) of 1984. The database includes selective information on sites which generate, transport, store, treat and/or dispose of hazardous waste as defined by the Resource Conservation and Recovery Act (RCRA). Transporters are individuals or entities that move hazardous waste from the generator offsite to a facility that can recycle, treat, store, or dispose of the waste. TSDFs treat, store, or dispose of the waste.

Date of Government Version: 12/16/2019	Source: Environmental Protection Agency
Date Data Arrived at EDR: 12/16/2019	Telephone: (415) 495-8895
Date Made Active in Reports: 12/20/2019	Last EDR Contact: 03/25/2020
Number of Days to Update: 4	Next Scheduled EDR Contact: 07/06/2020
	Data Release Frequency: Quarterly

## ***Federal RCRA generators list***

RCRA-LQG: RCRA - Large Quantity Generators

RCRAInfo is EPA's comprehensive information system, providing access to data supporting the Resource Conservation and Recovery Act (RCRA) of 1976 and the Hazardous and Solid Waste Amendments (HSWA) of 1984. The database includes selective information on sites which generate, transport, store, treat and/or dispose of hazardous waste as defined by the Resource Conservation and Recovery Act (RCRA). Large quantity generators (LQGs) generate over 1,000 kilograms (kg) of hazardous waste, or over 1 kg of acutely hazardous waste per month.

Date of Government Version: 12/16/2019	Source: Environmental Protection Agency
Date Data Arrived at EDR: 12/16/2019	Telephone: (415) 495-8895
Date Made Active in Reports: 12/20/2019	Last EDR Contact: 03/25/2020
Number of Days to Update: 4	Next Scheduled EDR Contact: 07/06/2020
	Data Release Frequency: Quarterly

# GOVERNMENT RECORDS SEARCHED / DATA CURRENCY TRACKING

## RCRA-SQG: RCRA - Small Quantity Generators

RCRAInfo is EPA's comprehensive information system, providing access to data supporting the Resource Conservation and Recovery Act (RCRA) of 1976 and the Hazardous and Solid Waste Amendments (HSWA) of 1984. The database includes selective information on sites which generate, transport, store, treat and/or dispose of hazardous waste as defined by the Resource Conservation and Recovery Act (RCRA). Small quantity generators (SQGs) generate between 100 kg and 1,000 kg of hazardous waste per month.

Date of Government Version: 12/16/2019	Source: Environmental Protection Agency
Date Data Arrived at EDR: 12/16/2019	Telephone: (415) 495-8895
Date Made Active in Reports: 12/20/2019	Last EDR Contact: 03/25/2020
Number of Days to Update: 4	Next Scheduled EDR Contact: 07/06/2020
	Data Release Frequency: Quarterly

## RCRA-VSQG: RCRA - Very Small Quantity Generators (Formerly Conditionally Exempt Small Quantity Generators)

RCRAInfo is EPA's comprehensive information system, providing access to data supporting the Resource Conservation and Recovery Act (RCRA) of 1976 and the Hazardous and Solid Waste Amendments (HSWA) of 1984. The database includes selective information on sites which generate, transport, store, treat and/or dispose of hazardous waste as defined by the Resource Conservation and Recovery Act (RCRA). Very small quantity generators (VSQGs) generate less than 100 kg of hazardous waste, or less than 1 kg of acutely hazardous waste per month.

Date of Government Version: 12/16/2019	Source: Environmental Protection Agency
Date Data Arrived at EDR: 12/16/2019	Telephone: (415) 495-8895
Date Made Active in Reports: 12/20/2019	Last EDR Contact: 03/25/2020
Number of Days to Update: 4	Next Scheduled EDR Contact: 07/06/2020
	Data Release Frequency: Quarterly

## ***Federal institutional controls / engineering controls registries***

### LUCIS: Land Use Control Information System

LUCIS contains records of land use control information pertaining to the former Navy Base Realignment and Closure properties.

Date of Government Version: 11/04/2019	Source: Department of the Navy
Date Data Arrived at EDR: 11/13/2019	Telephone: 843-820-7326
Date Made Active in Reports: 01/28/2020	Last EDR Contact: 02/10/2020
Number of Days to Update: 76	Next Scheduled EDR Contact: 05/25/2020
	Data Release Frequency: Varies

### US ENG CONTROLS: Engineering Controls Sites List

A listing of sites with engineering controls in place. Engineering controls include various forms of caps, building foundations, liners, and treatment methods to create pathway elimination for regulated substances to enter environmental media or effect human health.

Date of Government Version: 11/22/2019	Source: Environmental Protection Agency
Date Data Arrived at EDR: 11/22/2019	Telephone: 703-603-0695
Date Made Active in Reports: 01/28/2020	Last EDR Contact: 02/20/2020
Number of Days to Update: 67	Next Scheduled EDR Contact: 06/08/2020
	Data Release Frequency: Varies

### US INST CONTROLS: Institutional Controls Sites List

A listing of sites with institutional controls in place. Institutional controls include administrative measures, such as groundwater use restrictions, construction restrictions, property use restrictions, and post remediation care requirements intended to prevent exposure to contaminants remaining on site. Deed restrictions are generally required as part of the institutional controls.

Date of Government Version: 11/22/2019	Source: Environmental Protection Agency
Date Data Arrived at EDR: 11/22/2019	Telephone: 703-603-0695
Date Made Active in Reports: 01/28/2020	Last EDR Contact: 02/20/2020
Number of Days to Update: 67	Next Scheduled EDR Contact: 06/08/2020
	Data Release Frequency: Varies

# GOVERNMENT RECORDS SEARCHED / DATA CURRENCY TRACKING

## ***Federal ERNS list***

ERNS: Emergency Response Notification System

Emergency Response Notification System. ERNS records and stores information on reported releases of oil and hazardous substances.

Date of Government Version: 12/16/2019

Date Data Arrived at EDR: 12/19/2019

Date Made Active in Reports: 03/06/2020

Number of Days to Update: 78

Source: National Response Center, United States Coast Guard

Telephone: 202-267-2180

Last EDR Contact: 03/24/2020

Next Scheduled EDR Contact: 07/06/2020

Data Release Frequency: Quarterly

## ***State- and tribal - equivalent NPL***

RESPONSE: State Response Sites

Identifies confirmed release sites where DTSC is involved in remediation, either in a lead or oversight capacity. These confirmed release sites are generally high-priority and high potential risk.

Date of Government Version: 01/27/2020

Date Data Arrived at EDR: 01/28/2020

Date Made Active in Reports: 04/09/2020

Number of Days to Update: 72

Source: Department of Toxic Substances Control

Telephone: 916-323-3400

Last EDR Contact: 01/28/2020

Next Scheduled EDR Contact: 05/11/2020

Data Release Frequency: Quarterly

## ***State- and tribal - equivalent CERCLIS***

ENVIROSTOR: EnviroStor Database

The Department of Toxic Substances Control's (DTSC's) Site Mitigation and Brownfields Reuse Program's (SMBRP's) EnviroStor database identifies sites that have known contamination or sites for which there may be reasons to investigate further. The database includes the following site types: Federal Superfund sites (National Priorities List (NPL)); State Response, including Military Facilities and State Superfund; Voluntary Cleanup; and School sites. EnviroStor provides similar information to the information that was available in CalSites, and provides additional site information, including, but not limited to, identification of formerly-contaminated properties that have been released for reuse, properties where environmental deed restrictions have been recorded to prevent inappropriate land uses, and risk characterization information that is used to assess potential impacts to public health and the environment at contaminated sites.

Date of Government Version: 01/27/2020

Date Data Arrived at EDR: 01/28/2020

Date Made Active in Reports: 04/09/2020

Number of Days to Update: 72

Source: Department of Toxic Substances Control

Telephone: 916-323-3400

Last EDR Contact: 01/28/2020

Next Scheduled EDR Contact: 05/11/2020

Data Release Frequency: Quarterly

## ***State and tribal landfill and/or solid waste disposal site lists***

SWF/LF (SWIS): Solid Waste Information System

Active, Closed and Inactive Landfills. SWF/LF records typically contain an inventory of solid waste disposal facilities or landfills. These may be active or inactive facilities or open dumps that failed to meet RCRA Section 4004 criteria for solid waste landfills or disposal sites.

Date of Government Version: 02/10/2020

Date Data Arrived at EDR: 02/11/2020

Date Made Active in Reports: 04/20/2020

Number of Days to Update: 69

Source: Department of Resources Recycling and Recovery

Telephone: 916-341-6320

Last EDR Contact: 02/11/2020

Next Scheduled EDR Contact: 05/25/2020

Data Release Frequency: Quarterly

## ***State and tribal leaking storage tank lists***



# GOVERNMENT RECORDS SEARCHED / DATA CURRENCY TRACKING

## LUST REG 9: Leaking Underground Storage Tank Report

Orange, Riverside, San Diego counties. For more current information, please refer to the State Water Resources Control Board's LUST database.

Date of Government Version: 03/01/2001  
Date Data Arrived at EDR: 04/23/2001  
Date Made Active in Reports: 05/21/2001  
Number of Days to Update: 28

Source: California Regional Water Quality Control Board San Diego Region (9)  
Telephone: 858-637-5595  
Last EDR Contact: 09/26/2011  
Next Scheduled EDR Contact: 01/09/2012  
Data Release Frequency: No Update Planned

## LUST REG 8: Leaking Underground Storage Tanks

California Regional Water Quality Control Board Santa Ana Region (8). For more current information, please refer to the State Water Resources Control Board's LUST database.

Date of Government Version: 02/14/2005  
Date Data Arrived at EDR: 02/15/2005  
Date Made Active in Reports: 03/28/2005  
Number of Days to Update: 41

Source: California Regional Water Quality Control Board Santa Ana Region (8)  
Telephone: 909-782-4496  
Last EDR Contact: 08/15/2011  
Next Scheduled EDR Contact: 11/28/2011  
Data Release Frequency: No Update Planned

## LUST REG 7: Leaking Underground Storage Tank Case Listing

Leaking Underground Storage Tank locations. Imperial, Riverside, San Diego, Santa Barbara counties.

Date of Government Version: 02/26/2004  
Date Data Arrived at EDR: 02/26/2004  
Date Made Active in Reports: 03/24/2004  
Number of Days to Update: 27

Source: California Regional Water Quality Control Board Colorado River Basin Region (7)  
Telephone: 760-776-8943  
Last EDR Contact: 08/01/2011  
Next Scheduled EDR Contact: 11/14/2011  
Data Release Frequency: No Update Planned

## LUST REG 5: Leaking Underground Storage Tank Database

Leaking Underground Storage Tank locations. Alameda, Alpine, Amador, Butte, Colusa, Contra Costa, Calveras, El Dorado, Fresno, Glenn, Kern, Kings, Lake, Lassen, Madera, Mariposa, Merced, Modoc, Napa, Nevada, Placer, Plumas, Sacramento, San Joaquin, Shasta, Solano, Stanislaus, Sutter, Tehama, Tulare, Tuolumne, Yolo, Yuba counties.

Date of Government Version: 07/01/2008  
Date Data Arrived at EDR: 07/22/2008  
Date Made Active in Reports: 07/31/2008  
Number of Days to Update: 9

Source: California Regional Water Quality Control Board Central Valley Region (5)  
Telephone: 916-464-4834  
Last EDR Contact: 07/01/2011  
Next Scheduled EDR Contact: 10/17/2011  
Data Release Frequency: No Update Planned

## LUST REG 4: Underground Storage Tank Leak List

Los Angeles, Ventura counties. For more current information, please refer to the State Water Resources Control Board's LUST database.

Date of Government Version: 09/07/2004  
Date Data Arrived at EDR: 09/07/2004  
Date Made Active in Reports: 10/12/2004  
Number of Days to Update: 35

Source: California Regional Water Quality Control Board Los Angeles Region (4)  
Telephone: 213-576-6710  
Last EDR Contact: 09/06/2011  
Next Scheduled EDR Contact: 12/19/2011  
Data Release Frequency: No Update Planned

## LUST REG 3: Leaking Underground Storage Tank Database

Leaking Underground Storage Tank locations. Monterey, San Benito, San Luis Obispo, Santa Barbara, Santa Cruz counties.

Date of Government Version: 05/19/2003  
Date Data Arrived at EDR: 05/19/2003  
Date Made Active in Reports: 06/02/2003  
Number of Days to Update: 14

Source: California Regional Water Quality Control Board Central Coast Region (3)  
Telephone: 805-542-4786  
Last EDR Contact: 07/18/2011  
Next Scheduled EDR Contact: 10/31/2011  
Data Release Frequency: No Update Planned

# GOVERNMENT RECORDS SEARCHED / DATA CURRENCY TRACKING

## LUST REG 2: Fuel Leak List

Leaking Underground Storage Tank locations. Alameda, Contra Costa, Marin, Napa, San Francisco, San Mateo, Santa Clara, Solano, Sonoma counties.

Date of Government Version: 09/30/2004  
Date Data Arrived at EDR: 10/20/2004  
Date Made Active in Reports: 11/19/2004  
Number of Days to Update: 30

Source: California Regional Water Quality Control Board San Francisco Bay Region (2)  
Telephone: 510-622-2433  
Last EDR Contact: 09/19/2011  
Next Scheduled EDR Contact: 01/02/2012  
Data Release Frequency: No Update Planned

## LUST REG 1: Active Toxic Site Investigation

Del Norte, Humboldt, Lake, Mendocino, Modoc, Siskiyou, Sonoma, Trinity counties. For more current information, please refer to the State Water Resources Control Board's LUST database.

Date of Government Version: 02/01/2001  
Date Data Arrived at EDR: 02/28/2001  
Date Made Active in Reports: 03/29/2001  
Number of Days to Update: 29

Source: California Regional Water Quality Control Board North Coast (1)  
Telephone: 707-570-3769  
Last EDR Contact: 08/01/2011  
Next Scheduled EDR Contact: 11/14/2011  
Data Release Frequency: No Update Planned

## LUST REG 6V: Leaking Underground Storage Tank Case Listing

Leaking Underground Storage Tank locations. Inyo, Kern, Los Angeles, Mono, San Bernardino counties.

Date of Government Version: 06/07/2005  
Date Data Arrived at EDR: 06/07/2005  
Date Made Active in Reports: 06/29/2005  
Number of Days to Update: 22

Source: California Regional Water Quality Control Board Victorville Branch Office (6)  
Telephone: 760-241-7365  
Last EDR Contact: 09/12/2011  
Next Scheduled EDR Contact: 12/26/2011  
Data Release Frequency: No Update Planned

## LUST REG 6L: Leaking Underground Storage Tank Case Listing

For more current information, please refer to the State Water Resources Control Board's LUST database.

Date of Government Version: 09/09/2003  
Date Data Arrived at EDR: 09/10/2003  
Date Made Active in Reports: 10/07/2003  
Number of Days to Update: 27

Source: California Regional Water Quality Control Board Lahontan Region (6)  
Telephone: 530-542-5572  
Last EDR Contact: 09/12/2011  
Next Scheduled EDR Contact: 12/26/2011  
Data Release Frequency: No Update Planned

## LUST: Leaking Underground Fuel Tank Report (GEOTRACKER)

Leaking Underground Storage Tank (LUST) Sites included in GeoTracker. GeoTracker is the Water Boards data management system for sites that impact, or have the potential to impact, water quality in California, with emphasis on groundwater.

Date of Government Version: 12/09/2019  
Date Data Arrived at EDR: 12/10/2019  
Date Made Active in Reports: 02/14/2020  
Number of Days to Update: 66

Source: State Water Resources Control Board  
Telephone: see region list  
Last EDR Contact: 03/10/2020  
Next Scheduled EDR Contact: 06/22/2020  
Data Release Frequency: Quarterly

## INDIAN LUST R1: Leaking Underground Storage Tanks on Indian Land

A listing of leaking underground storage tank locations on Indian Land.

Date of Government Version: 10/01/2019  
Date Data Arrived at EDR: 12/04/2019  
Date Made Active in Reports: 02/10/2020  
Number of Days to Update: 68

Source: EPA Region 1  
Telephone: 617-918-1313  
Last EDR Contact: 04/24/2020  
Next Scheduled EDR Contact: 08/03/2020  
Data Release Frequency: Varies

## INDIAN LUST R5: Leaking Underground Storage Tanks on Indian Land

Leaking underground storage tanks located on Indian Land in Michigan, Minnesota and Wisconsin.

# GOVERNMENT RECORDS SEARCHED / DATA CURRENCY TRACKING

Date of Government Version: 10/01/2019	Source: EPA, Region 5
Date Data Arrived at EDR: 12/04/2019	Telephone: 312-886-7439
Date Made Active in Reports: 02/10/2020	Last EDR Contact: 04/24/2020
Number of Days to Update: 68	Next Scheduled EDR Contact: 08/03/2020
	Data Release Frequency: Varies

INDIAN LUST R6: Leaking Underground Storage Tanks on Indian Land  
LUSTs on Indian land in New Mexico and Oklahoma.

Date of Government Version: 10/02/2019	Source: EPA Region 6
Date Data Arrived at EDR: 12/04/2019	Telephone: 214-665-6597
Date Made Active in Reports: 02/10/2020	Last EDR Contact: 04/24/2020
Number of Days to Update: 68	Next Scheduled EDR Contact: 08/03/2020
	Data Release Frequency: Varies

INDIAN LUST R8: Leaking Underground Storage Tanks on Indian Land  
LUSTs on Indian land in Colorado, Montana, North Dakota, South Dakota, Utah and Wyoming.

Date of Government Version: 10/03/2019	Source: EPA Region 8
Date Data Arrived at EDR: 12/04/2019	Telephone: 303-312-6271
Date Made Active in Reports: 02/14/2020	Last EDR Contact: 04/24/2020
Number of Days to Update: 72	Next Scheduled EDR Contact: 08/03/2020
	Data Release Frequency: Varies

INDIAN LUST R4: Leaking Underground Storage Tanks on Indian Land  
LUSTs on Indian land in Florida, Mississippi and North Carolina.

Date of Government Version: 10/10/2019	Source: EPA Region 4
Date Data Arrived at EDR: 12/05/2019	Telephone: 404-562-8677
Date Made Active in Reports: 02/10/2020	Last EDR Contact: 04/24/2020
Number of Days to Update: 67	Next Scheduled EDR Contact: 08/03/2020
	Data Release Frequency: Varies

INDIAN LUST R7: Leaking Underground Storage Tanks on Indian Land  
LUSTs on Indian land in Iowa, Kansas, and Nebraska

Date of Government Version: 10/15/2019	Source: EPA Region 7
Date Data Arrived at EDR: 12/17/2019	Telephone: 913-551-7003
Date Made Active in Reports: 02/10/2020	Last EDR Contact: 04/24/2020
Number of Days to Update: 55	Next Scheduled EDR Contact: 08/03/2020
	Data Release Frequency: Varies

INDIAN LUST R10: Leaking Underground Storage Tanks on Indian Land  
LUSTs on Indian land in Alaska, Idaho, Oregon and Washington.

Date of Government Version: 10/11/2019	Source: EPA Region 10
Date Data Arrived at EDR: 12/04/2019	Telephone: 206-553-2857
Date Made Active in Reports: 02/10/2020	Last EDR Contact: 04/23/2020
Number of Days to Update: 68	Next Scheduled EDR Contact: 08/02/2020
	Data Release Frequency: Varies

INDIAN LUST R9: Leaking Underground Storage Tanks on Indian Land  
LUSTs on Indian land in Arizona, California, New Mexico and Nevada

Date of Government Version: 10/04/2019	Source: Environmental Protection Agency
Date Data Arrived at EDR: 12/04/2019	Telephone: 415-972-3372
Date Made Active in Reports: 02/27/2020	Last EDR Contact: 04/24/2020
Number of Days to Update: 85	Next Scheduled EDR Contact: 08/03/2020
	Data Release Frequency: Varies

# GOVERNMENT RECORDS SEARCHED / DATA CURRENCY TRACKING

## CPS-SLIC: Statewide SLIC Cases (GEOTRACKER)

Cleanup Program Sites (CPS; also known as Site Cleanups [SC] and formerly known as Spills, Leaks, Investigations, and Cleanups [SLIC] sites) included in GeoTracker. GeoTracker is the Water Boards data management system for sites that impact, or have the potential to impact, water quality in California, with emphasis on groundwater.

Date of Government Version: 12/09/2019	Source: State Water Resources Control Board
Date Data Arrived at EDR: 12/10/2019	Telephone: 866-480-1028
Date Made Active in Reports: 02/18/2020	Last EDR Contact: 03/10/2020
Number of Days to Update: 70	Next Scheduled EDR Contact: 06/22/2020
	Data Release Frequency: Varies

## SLIC REG 1: Active Toxic Site Investigations

The SLIC (Spills, Leaks, Investigations and Cleanup) program is designed to protect and restore water quality from spills, leaks, and similar discharges.

Date of Government Version: 04/03/2003	Source: California Regional Water Quality Control Board, North Coast Region (1)
Date Data Arrived at EDR: 04/07/2003	Telephone: 707-576-2220
Date Made Active in Reports: 04/25/2003	Last EDR Contact: 08/01/2011
Number of Days to Update: 18	Next Scheduled EDR Contact: 11/14/2011
	Data Release Frequency: No Update Planned

## SLIC REG 2: Spills, Leaks, Investigation & Cleanup Cost Recovery Listing

The SLIC (Spills, Leaks, Investigations and Cleanup) program is designed to protect and restore water quality from spills, leaks, and similar discharges.

Date of Government Version: 09/30/2004	Source: Regional Water Quality Control Board San Francisco Bay Region (2)
Date Data Arrived at EDR: 10/20/2004	Telephone: 510-286-0457
Date Made Active in Reports: 11/19/2004	Last EDR Contact: 09/19/2011
Number of Days to Update: 30	Next Scheduled EDR Contact: 01/02/2012
	Data Release Frequency: No Update Planned

## SLIC REG 3: Spills, Leaks, Investigation & Cleanup Cost Recovery Listing

The SLIC (Spills, Leaks, Investigations and Cleanup) program is designed to protect and restore water quality from spills, leaks, and similar discharges.

Date of Government Version: 05/18/2006	Source: California Regional Water Quality Control Board Central Coast Region (3)
Date Data Arrived at EDR: 05/18/2006	Telephone: 805-549-3147
Date Made Active in Reports: 06/15/2006	Last EDR Contact: 07/18/2011
Number of Days to Update: 28	Next Scheduled EDR Contact: 10/31/2011
	Data Release Frequency: No Update Planned

## SLIC REG 4: Spills, Leaks, Investigation & Cleanup Cost Recovery Listing

The SLIC (Spills, Leaks, Investigations and Cleanup) program is designed to protect and restore water quality from spills, leaks, and similar discharges.

Date of Government Version: 11/17/2004	Source: Region Water Quality Control Board Los Angeles Region (4)
Date Data Arrived at EDR: 11/18/2004	Telephone: 213-576-6600
Date Made Active in Reports: 01/04/2005	Last EDR Contact: 07/01/2011
Number of Days to Update: 47	Next Scheduled EDR Contact: 10/17/2011
	Data Release Frequency: No Update Planned

## SLIC REG 5: Spills, Leaks, Investigation & Cleanup Cost Recovery Listing

The SLIC (Spills, Leaks, Investigations and Cleanup) program is designed to protect and restore water quality from spills, leaks, and similar discharges.

Date of Government Version: 04/01/2005	Source: Regional Water Quality Control Board Central Valley Region (5)
Date Data Arrived at EDR: 04/05/2005	Telephone: 916-464-3291
Date Made Active in Reports: 04/21/2005	Last EDR Contact: 09/12/2011
Number of Days to Update: 16	Next Scheduled EDR Contact: 12/26/2011
	Data Release Frequency: No Update Planned

# GOVERNMENT RECORDS SEARCHED / DATA CURRENCY TRACKING

## SLIC REG 6V: Spills, Leaks, Investigation & Cleanup Cost Recovery Listing

The SLIC (Spills, Leaks, Investigations and Cleanup) program is designed to protect and restore water quality from spills, leaks, and similar discharges.

Date of Government Version: 05/24/2005  
Date Data Arrived at EDR: 05/25/2005  
Date Made Active in Reports: 06/16/2005  
Number of Days to Update: 22

Source: Regional Water Quality Control Board, Victorville Branch  
Telephone: 619-241-6583  
Last EDR Contact: 08/15/2011  
Next Scheduled EDR Contact: 11/28/2011  
Data Release Frequency: No Update Planned

## SLIC REG 6L: SLIC Sites

The SLIC (Spills, Leaks, Investigations and Cleanup) program is designed to protect and restore water quality from spills, leaks, and similar discharges.

Date of Government Version: 09/07/2004  
Date Data Arrived at EDR: 09/07/2004  
Date Made Active in Reports: 10/12/2004  
Number of Days to Update: 35

Source: California Regional Water Quality Control Board, Lahontan Region  
Telephone: 530-542-5574  
Last EDR Contact: 08/15/2011  
Next Scheduled EDR Contact: 11/28/2011  
Data Release Frequency: No Update Planned

## SLIC REG 7: SLIC List

The SLIC (Spills, Leaks, Investigations and Cleanup) program is designed to protect and restore water quality from spills, leaks, and similar discharges.

Date of Government Version: 11/24/2004  
Date Data Arrived at EDR: 11/29/2004  
Date Made Active in Reports: 01/04/2005  
Number of Days to Update: 36

Source: California Regional Quality Control Board, Colorado River Basin Region  
Telephone: 760-346-7491  
Last EDR Contact: 08/01/2011  
Next Scheduled EDR Contact: 11/14/2011  
Data Release Frequency: No Update Planned

## SLIC REG 8: Spills, Leaks, Investigation & Cleanup Cost Recovery Listing

The SLIC (Spills, Leaks, Investigations and Cleanup) program is designed to protect and restore water quality from spills, leaks, and similar discharges.

Date of Government Version: 04/03/2008  
Date Data Arrived at EDR: 04/03/2008  
Date Made Active in Reports: 04/14/2008  
Number of Days to Update: 11

Source: California Region Water Quality Control Board Santa Ana Region (8)  
Telephone: 951-782-3298  
Last EDR Contact: 09/12/2011  
Next Scheduled EDR Contact: 12/26/2011  
Data Release Frequency: No Update Planned

## SLIC REG 9: Spills, Leaks, Investigation & Cleanup Cost Recovery Listing

The SLIC (Spills, Leaks, Investigations and Cleanup) program is designed to protect and restore water quality from spills, leaks, and similar discharges.

Date of Government Version: 09/10/2007  
Date Data Arrived at EDR: 09/11/2007  
Date Made Active in Reports: 09/28/2007  
Number of Days to Update: 17

Source: California Regional Water Quality Control Board San Diego Region (9)  
Telephone: 858-467-2980  
Last EDR Contact: 08/08/2011  
Next Scheduled EDR Contact: 11/21/2011  
Data Release Frequency: No Update Planned

## **State and tribal registered storage tank lists**

### FEMA UST: Underground Storage Tank Listing

A listing of all FEMA owned underground storage tanks.

Date of Government Version: 08/27/2019  
Date Data Arrived at EDR: 08/28/2019  
Date Made Active in Reports: 11/11/2019  
Number of Days to Update: 75

Source: FEMA  
Telephone: 202-646-5797  
Last EDR Contact: 03/19/2020  
Next Scheduled EDR Contact: 07/20/2020  
Data Release Frequency: Varies

# GOVERNMENT RECORDS SEARCHED / DATA CURRENCY TRACKING

## UST CLOSURE: Proposed Closure of Underground Storage Tank (UST) Cases

UST cases that are being considered for closure by either the State Water Resources Control Board or the Executive Director have been posted for a 60-day public comment period. UST Case Closures being proposed for consideration by the State Water Resources Control Board. These are primarily UST cases that meet closure criteria under the decisional framework in State Water Board Resolution No. 92-49 and other Board orders. UST Case Closures proposed for consideration by the Executive Director pursuant to State Water Board Resolution No. 2012-0061. These are cases that meet the criteria of the Low-Threat UST Case Closure Policy. UST Case Closure Review Denials and Approved Orders.

Date of Government Version: 12/06/2019	Source: State Water Resources Control Board
Date Data Arrived at EDR: 12/10/2019	Telephone: 916-327-7844
Date Made Active in Reports: 02/25/2020	Last EDR Contact: 03/11/2020
Number of Days to Update: 77	Next Scheduled EDR Contact: 06/22/2020
	Data Release Frequency: Varies

## MILITARY UST SITES: Military UST Sites (GEOTRACKER)

Military ust sites

Date of Government Version: 12/09/2019	Source: State Water Resources Control Board
Date Data Arrived at EDR: 12/10/2019	Telephone: 866-480-1028
Date Made Active in Reports: 02/18/2020	Last EDR Contact: 03/10/2020
Number of Days to Update: 70	Next Scheduled EDR Contact: 06/22/2020
	Data Release Frequency: Varies

## UST: Active UST Facilities

Active UST facilities gathered from the local regulatory agencies

Date of Government Version: 12/09/2019	Source: SWRCB
Date Data Arrived at EDR: 12/10/2019	Telephone: 916-341-5851
Date Made Active in Reports: 02/21/2020	Last EDR Contact: 03/10/2020
Number of Days to Update: 73	Next Scheduled EDR Contact: 06/22/2020
	Data Release Frequency: Semi-Annually

## AST: Aboveground Petroleum Storage Tank Facilities

A listing of aboveground storage tank petroleum storage tank locations.

Date of Government Version: 07/06/2016	Source: California Environmental Protection Agency
Date Data Arrived at EDR: 07/12/2016	Telephone: 916-327-5092
Date Made Active in Reports: 09/19/2016	Last EDR Contact: 03/12/2020
Number of Days to Update: 69	Next Scheduled EDR Contact: 06/29/2020
	Data Release Frequency: Varies

## INDIAN UST R10: Underground Storage Tanks on Indian Land

The Indian Underground Storage Tank (UST) database provides information about underground storage tanks on Indian land in EPA Region 10 (Alaska, Idaho, Oregon, Washington, and Tribal Nations).

Date of Government Version: 10/11/2019	Source: EPA Region 10
Date Data Arrived at EDR: 12/04/2019	Telephone: 206-553-2857
Date Made Active in Reports: 02/10/2020	Last EDR Contact: 04/24/2020
Number of Days to Update: 68	Next Scheduled EDR Contact: 08/03/2020
	Data Release Frequency: Varies

## INDIAN UST R1: Underground Storage Tanks on Indian Land

The Indian Underground Storage Tank (UST) database provides information about underground storage tanks on Indian land in EPA Region 1 (Connecticut, Maine, Massachusetts, New Hampshire, Rhode Island, Vermont and ten Tribal Nations).

Date of Government Version: 10/01/2019	Source: EPA, Region 1
Date Data Arrived at EDR: 12/04/2019	Telephone: 617-918-1313
Date Made Active in Reports: 02/10/2020	Last EDR Contact: 04/24/2020
Number of Days to Update: 68	Next Scheduled EDR Contact: 08/03/2020
	Data Release Frequency: Varies

# GOVERNMENT RECORDS SEARCHED / DATA CURRENCY TRACKING

## INDIAN UST R4: Underground Storage Tanks on Indian Land

The Indian Underground Storage Tank (UST) database provides information about underground storage tanks on Indian land in EPA Region 4 (Alabama, Florida, Georgia, Kentucky, Mississippi, North Carolina, South Carolina, Tennessee and Tribal Nations)

Date of Government Version: 10/10/2019	Source: EPA Region 4
Date Data Arrived at EDR: 12/05/2019	Telephone: 404-562-9424
Date Made Active in Reports: 02/10/2020	Last EDR Contact: 04/24/2020
Number of Days to Update: 67	Next Scheduled EDR Contact: 08/03/2020
	Data Release Frequency: Varies

## INDIAN UST R5: Underground Storage Tanks on Indian Land

The Indian Underground Storage Tank (UST) database provides information about underground storage tanks on Indian land in EPA Region 5 (Michigan, Minnesota and Wisconsin and Tribal Nations).

Date of Government Version: 10/01/2019	Source: EPA Region 5
Date Data Arrived at EDR: 12/04/2019	Telephone: 312-886-6136
Date Made Active in Reports: 02/10/2020	Last EDR Contact: 04/24/2020
Number of Days to Update: 68	Next Scheduled EDR Contact: 08/03/2020
	Data Release Frequency: Varies

## INDIAN UST R6: Underground Storage Tanks on Indian Land

The Indian Underground Storage Tank (UST) database provides information about underground storage tanks on Indian land in EPA Region 6 (Louisiana, Arkansas, Oklahoma, New Mexico, Texas and 65 Tribes).

Date of Government Version: 10/02/2019	Source: EPA Region 6
Date Data Arrived at EDR: 12/04/2019	Telephone: 214-665-7591
Date Made Active in Reports: 02/10/2020	Last EDR Contact: 04/24/2020
Number of Days to Update: 68	Next Scheduled EDR Contact: 08/03/2020
	Data Release Frequency: Varies

## INDIAN UST R7: Underground Storage Tanks on Indian Land

The Indian Underground Storage Tank (UST) database provides information about underground storage tanks on Indian land in EPA Region 7 (Iowa, Kansas, Missouri, Nebraska, and 9 Tribal Nations).

Date of Government Version: 10/11/2019	Source: EPA Region 7
Date Data Arrived at EDR: 12/04/2019	Telephone: 913-551-7003
Date Made Active in Reports: 02/10/2020	Last EDR Contact: 04/24/2020
Number of Days to Update: 68	Next Scheduled EDR Contact: 08/03/2020
	Data Release Frequency: Varies

## INDIAN UST R8: Underground Storage Tanks on Indian Land

The Indian Underground Storage Tank (UST) database provides information about underground storage tanks on Indian land in EPA Region 8 (Colorado, Montana, North Dakota, South Dakota, Utah, Wyoming and 27 Tribal Nations).

Date of Government Version: 10/03/2019	Source: EPA Region 8
Date Data Arrived at EDR: 12/04/2019	Telephone: 303-312-6137
Date Made Active in Reports: 02/14/2020	Last EDR Contact: 04/24/2020
Number of Days to Update: 72	Next Scheduled EDR Contact: 08/03/2020
	Data Release Frequency: Varies

## INDIAN UST R9: Underground Storage Tanks on Indian Land

The Indian Underground Storage Tank (UST) database provides information about underground storage tanks on Indian land in EPA Region 9 (Arizona, California, Hawaii, Nevada, the Pacific Islands, and Tribal Nations).

Date of Government Version: 10/04/2019	Source: EPA Region 9
Date Data Arrived at EDR: 12/04/2019	Telephone: 415-972-3368
Date Made Active in Reports: 02/27/2020	Last EDR Contact: 04/24/2020
Number of Days to Update: 85	Next Scheduled EDR Contact: 08/03/2020
	Data Release Frequency: Varies

# GOVERNMENT RECORDS SEARCHED / DATA CURRENCY TRACKING

## **State and tribal voluntary cleanup sites**

### VCP: Voluntary Cleanup Program Properties

Contains low threat level properties with either confirmed or unconfirmed releases and the project proponents have request that DTSC oversee investigation and/or cleanup activities and have agreed to provide coverage for DTSC's costs.

Date of Government Version: 01/27/2020	Source: Department of Toxic Substances Control
Date Data Arrived at EDR: 01/28/2020	Telephone: 916-323-3400
Date Made Active in Reports: 04/09/2020	Last EDR Contact: 01/28/2020
Number of Days to Update: 72	Next Scheduled EDR Contact: 05/11/2020
	Data Release Frequency: Quarterly

### INDIAN VCP R1: Voluntary Cleanup Priority Listing

A listing of voluntary cleanup priority sites located on Indian Land located in Region 1.

Date of Government Version: 07/27/2015	Source: EPA, Region 1
Date Data Arrived at EDR: 09/29/2015	Telephone: 617-918-1102
Date Made Active in Reports: 02/18/2016	Last EDR Contact: 03/18/2020
Number of Days to Update: 142	Next Scheduled EDR Contact: 07/06/2020
	Data Release Frequency: Varies

### INDIAN VCP R7: Voluntary Cleanup Priority Listing

A listing of voluntary cleanup priority sites located on Indian Land located in Region 7.

Date of Government Version: 03/20/2008	Source: EPA, Region 7
Date Data Arrived at EDR: 04/22/2008	Telephone: 913-551-7365
Date Made Active in Reports: 05/19/2008	Last EDR Contact: 04/20/2009
Number of Days to Update: 27	Next Scheduled EDR Contact: 07/20/2009
	Data Release Frequency: Varies

## **State and tribal Brownfields sites**

### BROWNFIELDS: Considered Brownfields Sites Listing

A listing of sites the SWRCB considers to be Brownfields since these are sites have come to them through the MOA Process.

Date of Government Version: 12/18/2019	Source: State Water Resources Control Board
Date Data Arrived at EDR: 12/19/2019	Telephone: 916-323-7905
Date Made Active in Reports: 02/19/2020	Last EDR Contact: 03/24/2020
Number of Days to Update: 62	Next Scheduled EDR Contact: 07/06/2020
	Data Release Frequency: Quarterly

## **ADDITIONAL ENVIRONMENTAL RECORDS**

### **Local Brownfield lists**

#### US BROWNFIELDS: A Listing of Brownfields Sites

Brownfields are real property, the expansion, redevelopment, or reuse of which may be complicated by the presence or potential presence of a hazardous substance, pollutant, or contaminant. Cleaning up and reinvesting in these properties takes development pressures off of undeveloped, open land, and both improves and protects the environment. Assessment, Cleanup and Redevelopment Exchange System (ACRES) stores information reported by EPA Brownfields grant recipients on brownfields properties assessed or cleaned up with grant funding as well as information on Targeted Brownfields Assessments performed by EPA Regions. A listing of ACRES Brownfield sites is obtained from Cleanups in My Community. Cleanups in My Community provides information on Brownfields properties for which information is reported back to EPA, as well as areas served by Brownfields grant programs.

Date of Government Version: 12/02/2019	Source: Environmental Protection Agency
Date Data Arrived at EDR: 12/16/2019	Telephone: 202-566-2777
Date Made Active in Reports: 03/06/2020	Last EDR Contact: 03/17/2020
Number of Days to Update: 81	Next Scheduled EDR Contact: 06/29/2020
	Data Release Frequency: Semi-Annually



# GOVERNMENT RECORDS SEARCHED / DATA CURRENCY TRACKING

## Local Lists of Landfill / Solid Waste Disposal Sites

### WMUDS/SWAT: Waste Management Unit Database

Waste Management Unit Database System. WMUDS is used by the State Water Resources Control Board staff and the Regional Water Quality Control Boards for program tracking and inventory of waste management units. WMUDS is composed of the following databases: Facility Information, Scheduled Inspections Information, Waste Management Unit Information, SWAT Program Information, SWAT Report Summary Information, SWAT Report Summary Data, Chapter 15 (formerly Subchapter 15) Information, Chapter 15 Monitoring Parameters, TPCA Program Information, RCRA Program Information, Closure Information, and Interested Parties Information.

Date of Government Version: 04/01/2000	Source: State Water Resources Control Board
Date Data Arrived at EDR: 04/10/2000	Telephone: 916-227-4448
Date Made Active in Reports: 05/10/2000	Last EDR Contact: 04/16/2020
Number of Days to Update: 30	Next Scheduled EDR Contact: 08/10/2020
	Data Release Frequency: No Update Planned

### SWRCY: Recycler Database

A listing of recycling facilities in California.

Date of Government Version: 12/09/2019	Source: Department of Conservation
Date Data Arrived at EDR: 12/10/2019	Telephone: 916-323-3836
Date Made Active in Reports: 02/19/2020	Last EDR Contact: 03/10/2020
Number of Days to Update: 71	Next Scheduled EDR Contact: 06/22/2020
	Data Release Frequency: Quarterly

### HAULERS: Registered Waste Tire Haulers Listing

A listing of registered waste tire haulers.

Date of Government Version: 11/15/2019	Source: Integrated Waste Management Board
Date Data Arrived at EDR: 11/15/2019	Telephone: 916-341-6422
Date Made Active in Reports: 01/23/2020	Last EDR Contact: 02/07/2020
Number of Days to Update: 69	Next Scheduled EDR Contact: 05/25/2020
	Data Release Frequency: Varies

### INDIAN ODI: Report on the Status of Open Dumps on Indian Lands

Location of open dumps on Indian land.

Date of Government Version: 12/31/1998	Source: Environmental Protection Agency
Date Data Arrived at EDR: 12/03/2007	Telephone: 703-308-8245
Date Made Active in Reports: 01/24/2008	Last EDR Contact: 04/16/2020
Number of Days to Update: 52	Next Scheduled EDR Contact: 08/10/2020
	Data Release Frequency: Varies

### ODI: Open Dump Inventory

An open dump is defined as a disposal facility that does not comply with one or more of the Part 257 or Part 258 Subtitle D Criteria.

Date of Government Version: 06/30/1985	Source: Environmental Protection Agency
Date Data Arrived at EDR: 08/09/2004	Telephone: 800-424-9346
Date Made Active in Reports: 09/17/2004	Last EDR Contact: 06/09/2004
Number of Days to Update: 39	Next Scheduled EDR Contact: N/A
	Data Release Frequency: No Update Planned

### DEBRIS REGION 9: Torres Martinez Reservation Illegal Dump Site Locations

A listing of illegal dump sites location on the Torres Martinez Indian Reservation located in eastern Riverside County and northern Imperial County, California.

Date of Government Version: 01/12/2009	Source: EPA, Region 9
Date Data Arrived at EDR: 05/07/2009	Telephone: 415-947-4219
Date Made Active in Reports: 09/21/2009	Last EDR Contact: 04/09/2020
Number of Days to Update: 137	Next Scheduled EDR Contact: 08/03/2020
	Data Release Frequency: No Update Planned

# GOVERNMENT RECORDS SEARCHED / DATA CURRENCY TRACKING

## IHS OPEN DUMPS: Open Dumps on Indian Land

A listing of all open dumps located on Indian Land in the United States.

Date of Government Version: 04/01/2014	Source: Department of Health & Human Services, Indian Health Service
Date Data Arrived at EDR: 08/06/2014	Telephone: 301-443-1452
Date Made Active in Reports: 01/29/2015	Last EDR Contact: 01/31/2020
Number of Days to Update: 176	Next Scheduled EDR Contact: 05/11/2020
	Data Release Frequency: Varies

## Local Lists of Hazardous waste / Contaminated Sites

### US HIST CDL: National Clandestine Laboratory Register

A listing of clandestine drug lab locations that have been removed from the DEAs National Clandestine Laboratory Register.

Date of Government Version: 06/11/2019	Source: Drug Enforcement Administration
Date Data Arrived at EDR: 06/13/2019	Telephone: 202-307-1000
Date Made Active in Reports: 09/03/2019	Last EDR Contact: 02/21/2020
Number of Days to Update: 82	Next Scheduled EDR Contact: 06/08/2020
	Data Release Frequency: No Update Planned

### HIST CAL-SITES: Calsites Database

The Calsites database contains potential or confirmed hazardous substance release properties. In 1996, California EPA reevaluated and significantly reduced the number of sites in the Calsites database. No longer updated by the state agency. It has been replaced by ENVIROSTOR.

Date of Government Version: 08/08/2005	Source: Department of Toxic Substance Control
Date Data Arrived at EDR: 08/03/2006	Telephone: 916-323-3400
Date Made Active in Reports: 08/24/2006	Last EDR Contact: 02/23/2009
Number of Days to Update: 21	Next Scheduled EDR Contact: 05/25/2009
	Data Release Frequency: No Update Planned

### SCH: School Property Evaluation Program

This category contains proposed and existing school sites that are being evaluated by DTSC for possible hazardous materials contamination. In some cases, these properties may be listed in the CalSites category depending on the level of threat to public health and safety or the environment they pose.

Date of Government Version: 01/27/2020	Source: Department of Toxic Substances Control
Date Data Arrived at EDR: 01/28/2020	Telephone: 916-323-3400
Date Made Active in Reports: 04/09/2020	Last EDR Contact: 01/28/2020
Number of Days to Update: 72	Next Scheduled EDR Contact: 05/11/2020
	Data Release Frequency: Quarterly

### CDL: Clandestine Drug Labs

A listing of drug lab locations. Listing of a location in this database does not indicate that any illegal drug lab materials were or were not present there, and does not constitute a determination that the location either requires or does not require additional cleanup work.

Date of Government Version: 12/31/2018	Source: Department of Toxic Substances Control
Date Data Arrived at EDR: 02/05/2020	Telephone: 916-255-6504
Date Made Active in Reports: 04/15/2020	Last EDR Contact: 04/20/2020
Number of Days to Update: 70	Next Scheduled EDR Contact: 07/20/2020
	Data Release Frequency: Varies

### CERS HAZ WASTE: CERS HAZ WASTE

List of sites in the California Environmental Protection Agency (CalEPA) Regulated Site Portal which fall under the Hazardous Chemical Management, Hazardous Waste Onsite Treatment, Household Hazardous Waste Collection, Hazardous Waste Generator, and RCRA LQ HW Generator programs.

# GOVERNMENT RECORDS SEARCHED / DATA CURRENCY TRACKING

Date of Government Version: 01/21/2020  
Date Data Arrived at EDR: 01/22/2020  
Date Made Active in Reports: 04/01/2020  
Number of Days to Update: 70

Source: CalEPA  
Telephone: 916-323-2514  
Last EDR Contact: 04/21/2020  
Next Scheduled EDR Contact: 08/03/2020  
Data Release Frequency: Quarterly

## TOXIC PITS: Toxic Pits Cleanup Act Sites

Toxic PITS Cleanup Act Sites. TOXIC PITS identifies sites suspected of containing hazardous substances where cleanup has not yet been completed.

Date of Government Version: 07/01/1995  
Date Data Arrived at EDR: 08/30/1995  
Date Made Active in Reports: 09/26/1995  
Number of Days to Update: 27

Source: State Water Resources Control Board  
Telephone: 916-227-4364  
Last EDR Contact: 01/26/2009  
Next Scheduled EDR Contact: 04/27/2009  
Data Release Frequency: No Update Planned

## US CDL: Clandestine Drug Labs

A listing of clandestine drug lab locations. The U.S. Department of Justice ("the Department") provides this web site as a public service. It contains addresses of some locations where law enforcement agencies reported they found chemicals or other items that indicated the presence of either clandestine drug laboratories or dumpsites. In most cases, the source of the entries is not the Department, and the Department has not verified the entry and does not guarantee its accuracy. Members of the public must verify the accuracy of all entries by, for example, contacting local law enforcement and local health departments.

Date of Government Version: 06/11/2019  
Date Data Arrived at EDR: 06/13/2019  
Date Made Active in Reports: 09/03/2019  
Number of Days to Update: 82

Source: Drug Enforcement Administration  
Telephone: 202-307-1000  
Last EDR Contact: 02/21/2020  
Next Scheduled EDR Contact: 06/08/2020  
Data Release Frequency: Quarterly

## PFAS: PFAS Contamination Site Location Listing

A listing of PFAS contaminated sites included in the GeoTracker database.

Date of Government Version: 12/09/2019  
Date Data Arrived at EDR: 12/10/2019  
Date Made Active in Reports: 02/19/2020  
Number of Days to Update: 71

Source: State Water Resources Control Board  
Telephone: 866-480-1028  
Last EDR Contact: 03/10/2020  
Next Scheduled EDR Contact: 06/22/2020  
Data Release Frequency: Varies

## **Local Lists of Registered Storage Tanks**

### SWEEPS UST: SWEEPS UST Listing

Statewide Environmental Evaluation and Planning System. This underground storage tank listing was updated and maintained by a company contacted by the SWRCB in the early 1990's. The listing is no longer updated or maintained. The local agency is the contact for more information on a site on the SWEEPS list.

Date of Government Version: 06/01/1994  
Date Data Arrived at EDR: 07/07/2005  
Date Made Active in Reports: 08/11/2005  
Number of Days to Update: 35

Source: State Water Resources Control Board  
Telephone: N/A  
Last EDR Contact: 06/03/2005  
Next Scheduled EDR Contact: N/A  
Data Release Frequency: No Update Planned

### UST MENDOCINO: Mendocino County UST Database

A listing of underground storage tank locations in Mendocino County.

Date of Government Version: 12/19/2019  
Date Data Arrived at EDR: 12/23/2019  
Date Made Active in Reports: 02/21/2020  
Number of Days to Update: 60

Source: Department of Public Health  
Telephone: 707-463-4466  
Last EDR Contact: 02/21/2020  
Next Scheduled EDR Contact: 06/08/2020  
Data Release Frequency: Annually

# GOVERNMENT RECORDS SEARCHED / DATA CURRENCY TRACKING

## HIST UST: Hazardous Substance Storage Container Database

The Hazardous Substance Storage Container Database is a historical listing of UST sites. Refer to local/county source for current data.

Date of Government Version: 10/15/1990	Source: State Water Resources Control Board
Date Data Arrived at EDR: 01/25/1991	Telephone: 916-341-5851
Date Made Active in Reports: 02/12/1991	Last EDR Contact: 07/26/2001
Number of Days to Update: 18	Next Scheduled EDR Contact: N/A
	Data Release Frequency: No Update Planned

## SAN FRANCISCO AST: Aboveground Storage Tank Site Listing

Aboveground storage tank sites

Date of Government Version: 08/01/2019	Source: San Francisco County Department of Public Health
Date Data Arrived at EDR: 08/02/2019	Telephone: 415-252-3896
Date Made Active in Reports: 10/11/2019	Last EDR Contact: 04/23/2020
Number of Days to Update: 70	Next Scheduled EDR Contact: 08/17/2020
	Data Release Frequency: Varies

## CA FID UST: Facility Inventory Database

The Facility Inventory Database (FID) contains a historical listing of active and inactive underground storage tank locations from the State Water Resource Control Board. Refer to local/county source for current data.

Date of Government Version: 10/31/1994	Source: California Environmental Protection Agency
Date Data Arrived at EDR: 09/05/1995	Telephone: 916-341-5851
Date Made Active in Reports: 09/29/1995	Last EDR Contact: 12/28/1998
Number of Days to Update: 24	Next Scheduled EDR Contact: N/A
	Data Release Frequency: No Update Planned

## CERS TANKS: California Environmental Reporting System (CERS) Tanks

List of sites in the California Environmental Protection Agency (CalEPA) Regulated Site Portal which fall under the Aboveground Petroleum Storage and Underground Storage Tank regulatory programs.

Date of Government Version: 01/21/2020	Source: California Environmental Protection Agency
Date Data Arrived at EDR: 01/22/2020	Telephone: 916-323-2514
Date Made Active in Reports: 04/01/2020	Last EDR Contact: 04/21/2020
Number of Days to Update: 70	Next Scheduled EDR Contact: 08/03/2020
	Data Release Frequency: Quarterly

## **Local Land Records**

### LIENS: Environmental Liens Listing

A listing of property locations with environmental liens for California where DTSC is a lien holder.

Date of Government Version: 12/02/2019	Source: Department of Toxic Substances Control
Date Data Arrived at EDR: 12/04/2019	Telephone: 916-323-3400
Date Made Active in Reports: 02/04/2020	Last EDR Contact: 02/27/2020
Number of Days to Update: 62	Next Scheduled EDR Contact: 06/15/2020
	Data Release Frequency: Varies

### LIENS 2: CERCLA Lien Information

A Federal CERCLA ('Superfund') lien can exist by operation of law at any site or property at which EPA has spent Superfund monies. These monies are spent to investigate and address releases and threatened releases of contamination. CERCLIS provides information as to the identity of these sites and properties.

Date of Government Version: 01/30/2020	Source: Environmental Protection Agency
Date Data Arrived at EDR: 02/05/2020	Telephone: 202-564-6023
Date Made Active in Reports: 02/14/2020	Last EDR Contact: 04/02/2020
Number of Days to Update: 9	Next Scheduled EDR Contact: 07/13/2020
	Data Release Frequency: Semi-Annually

# GOVERNMENT RECORDS SEARCHED / DATA CURRENCY TRACKING

## DEED: Deed Restriction Listing

Site Mitigation and Brownfields Reuse Program Facility Sites with Deed Restrictions & Hazardous Waste Management Program Facility Sites with Deed / Land Use Restriction. The DTSC Site Mitigation and Brownfields Reuse Program (SMBRP) list includes sites cleaned up under the program's oversight and generally does not include current or former hazardous waste facilities that required a hazardous waste facility permit. The list represents deed restrictions that are active. Some sites have multiple deed restrictions. The DTSC Hazardous Waste Management Program (HWMP) has developed a list of current or former hazardous waste facilities that have a recorded land use restriction at the local county recorder's office. The land use restrictions on this list were required by the DTSC HWMP as a result of the presence of hazardous substances that remain on site after the facility (or part of the facility) has been closed or cleaned up. The types of land use restriction include deed notice, deed restriction, or a land use restriction that binds current and future owners.

Date of Government Version: 12/03/2019	Source: DTSC and SWRCB
Date Data Arrived at EDR: 12/04/2019	Telephone: 916-323-3400
Date Made Active in Reports: 02/04/2020	Last EDR Contact: 03/03/2020
Number of Days to Update: 62	Next Scheduled EDR Contact: 06/15/2020
	Data Release Frequency: Semi-Annually

## **Records of Emergency Release Reports**

### HMIRS: Hazardous Materials Information Reporting System

Hazardous Materials Incident Report System. HMIRS contains hazardous material spill incidents reported to DOT.

Date of Government Version: 12/05/2019	Source: U.S. Department of Transportation
Date Data Arrived at EDR: 12/06/2019	Telephone: 202-366-4555
Date Made Active in Reports: 02/14/2020	Last EDR Contact: 03/24/2020
Number of Days to Update: 70	Next Scheduled EDR Contact: 07/06/2020
	Data Release Frequency: Quarterly

### CHMIRS: California Hazardous Material Incident Report System

California Hazardous Material Incident Reporting System. CHMIRS contains information on reported hazardous material incidents (accidental releases or spills).

Date of Government Version: 12/24/2019	Source: Office of Emergency Services
Date Data Arrived at EDR: 01/22/2020	Telephone: 916-845-8400
Date Made Active in Reports: 03/30/2020	Last EDR Contact: 04/21/2020
Number of Days to Update: 68	Next Scheduled EDR Contact: 08/03/2020
	Data Release Frequency: Semi-Annually

### LDS: Land Disposal Sites Listing (GEOTRACKER)

Land Disposal sites (Landfills) included in GeoTracker. GeoTracker is the Water Boards data management system for sites that impact, or have the potential to impact, water quality in California, with emphasis on groundwater.

Date of Government Version: 12/09/2019	Source: State Water Quality Control Board
Date Data Arrived at EDR: 12/10/2019	Telephone: 866-480-1028
Date Made Active in Reports: 02/14/2020	Last EDR Contact: 03/10/2020
Number of Days to Update: 66	Next Scheduled EDR Contact: 06/22/2020
	Data Release Frequency: Quarterly

### MCS: Military Cleanup Sites Listing (GEOTRACKER)

Military sites (consisting of: Military UST sites; Military Privatized sites; and Military Cleanup sites [formerly known as DoD non UST]) included in GeoTracker. GeoTracker is the Water Boards data management system for sites that impact, or have the potential to impact, water quality in California, with emphasis on groundwater.

Date of Government Version: 12/09/2019	Source: State Water Resources Control Board
Date Data Arrived at EDR: 12/10/2019	Telephone: 866-480-1028
Date Made Active in Reports: 02/18/2020	Last EDR Contact: 03/10/2020
Number of Days to Update: 70	Next Scheduled EDR Contact: 06/22/2020
	Data Release Frequency: Quarterly

# GOVERNMENT RECORDS SEARCHED / DATA CURRENCY TRACKING

## SPILLS 90: SPILLS90 data from FirstSearch

Spills 90 includes those spill and release records available exclusively from FirstSearch databases. Typically, they may include chemical, oil and/or hazardous substance spills recorded after 1990. Duplicate records that are already included in EDR incident and release records are not included in Spills 90.

Date of Government Version: 06/06/2012	Source: FirstSearch
Date Data Arrived at EDR: 01/03/2013	Telephone: N/A
Date Made Active in Reports: 02/22/2013	Last EDR Contact: 01/03/2013
Number of Days to Update: 50	Next Scheduled EDR Contact: N/A
	Data Release Frequency: No Update Planned

## Other Ascertainable Records

### RCRA NonGen / NLR: RCRA - Non Generators / No Longer Regulated

RCRAInfo is EPA's comprehensive information system, providing access to data supporting the Resource Conservation and Recovery Act (RCRA) of 1976 and the Hazardous and Solid Waste Amendments (HSWA) of 1984. The database includes selective information on sites which generate, transport, store, treat and/or dispose of hazardous waste as defined by the Resource Conservation and Recovery Act (RCRA). Non-Generators do not presently generate hazardous waste.

Date of Government Version: 12/16/2019	Source: Environmental Protection Agency
Date Data Arrived at EDR: 12/16/2019	Telephone: (415) 495-8895
Date Made Active in Reports: 12/20/2019	Last EDR Contact: 03/25/2020
Number of Days to Update: 4	Next Scheduled EDR Contact: 07/06/2020
	Data Release Frequency: Quarterly

### FUDS: Formerly Used Defense Sites

The listing includes locations of Formerly Used Defense Sites properties where the US Army Corps of Engineers is actively working or will take necessary cleanup actions.

Date of Government Version: 11/12/2019	Source: U.S. Army Corps of Engineers
Date Data Arrived at EDR: 11/19/2019	Telephone: 202-528-4285
Date Made Active in Reports: 01/28/2020	Last EDR Contact: 02/19/2020
Number of Days to Update: 70	Next Scheduled EDR Contact: 06/01/2020
	Data Release Frequency: Varies

### DOD: Department of Defense Sites

This data set consists of federally owned or administered lands, administered by the Department of Defense, that have any area equal to or greater than 640 acres of the United States, Puerto Rico, and the U.S. Virgin Islands.

Date of Government Version: 12/31/2005	Source: USGS
Date Data Arrived at EDR: 11/10/2006	Telephone: 888-275-8747
Date Made Active in Reports: 01/11/2007	Last EDR Contact: 04/10/2020
Number of Days to Update: 62	Next Scheduled EDR Contact: 07/20/2020
	Data Release Frequency: Semi-Annually

### FEDLAND: Federal and Indian Lands

Federally and Indian administrated lands of the United States. Lands included are administrated by: Army Corps of Engineers, Bureau of Reclamation, National Wild and Scenic River, National Wildlife Refuge, Public Domain Land, Wilderness, Wilderness Study Area, Wildlife Management Area, Bureau of Indian Affairs, Bureau of Land Management, Department of Justice, Forest Service, Fish and Wildlife Service, National Park Service.

Date of Government Version: 04/02/2018	Source: U.S. Geological Survey
Date Data Arrived at EDR: 04/11/2018	Telephone: 888-275-8747
Date Made Active in Reports: 11/06/2019	Last EDR Contact: 04/06/2020
Number of Days to Update: 574	Next Scheduled EDR Contact: 07/20/2020
	Data Release Frequency: N/A

### SCRD DRYCLEANERS: State Coalition for Remediation of Drycleaners Listing

The State Coalition for Remediation of Drycleaners was established in 1998, with support from the U.S. EPA Office of Superfund Remediation and Technology Innovation. It is comprised of representatives of states with established drycleaner remediation programs. Currently the member states are Alabama, Connecticut, Florida, Illinois, Kansas, Minnesota, Missouri, North Carolina, Oregon, South Carolina, Tennessee, Texas, and Wisconsin.

# GOVERNMENT RECORDS SEARCHED / DATA CURRENCY TRACKING

Date of Government Version: 01/01/2017  
Date Data Arrived at EDR: 02/03/2017  
Date Made Active in Reports: 04/07/2017  
Number of Days to Update: 63

Source: Environmental Protection Agency  
Telephone: 615-532-8599  
Last EDR Contact: 02/13/2020  
Next Scheduled EDR Contact: 05/25/2020  
Data Release Frequency: Varies

## US FIN ASSUR: Financial Assurance Information

All owners and operators of facilities that treat, store, or dispose of hazardous waste are required to provide proof that they will have sufficient funds to pay for the clean up, closure, and post-closure care of their facilities.

Date of Government Version: 12/16/2019  
Date Data Arrived at EDR: 12/19/2019  
Date Made Active in Reports: 02/27/2020  
Number of Days to Update: 70

Source: Environmental Protection Agency  
Telephone: 202-566-1917  
Last EDR Contact: 03/24/2020  
Next Scheduled EDR Contact: 07/06/2020  
Data Release Frequency: Quarterly

## EPA WATCH LIST: EPA WATCH LIST

EPA maintains a "Watch List" to facilitate dialogue between EPA, state and local environmental agencies on enforcement matters relating to facilities with alleged violations identified as either significant or high priority. Being on the Watch List does not mean that the facility has actually violated the law only that an investigation by EPA or a state or local environmental agency has led those organizations to allege that an unproven violation has in fact occurred. Being on the Watch List does not represent a higher level of concern regarding the alleged violations that were detected, but instead indicates cases requiring additional dialogue between EPA, state and local agencies - primarily because of the length of time the alleged violation has gone unaddressed or unresolved.

Date of Government Version: 08/30/2013  
Date Data Arrived at EDR: 03/21/2014  
Date Made Active in Reports: 06/17/2014  
Number of Days to Update: 88

Source: Environmental Protection Agency  
Telephone: 617-520-3000  
Last EDR Contact: 02/03/2020  
Next Scheduled EDR Contact: 05/18/2020  
Data Release Frequency: Quarterly

## 2020 COR ACTION: 2020 Corrective Action Program List

The EPA has set ambitious goals for the RCRA Corrective Action program by creating the 2020 Corrective Action Universe. This RCRA cleanup baseline includes facilities expected to need corrective action. The 2020 universe contains a wide variety of sites. Some properties are heavily contaminated while others were contaminated but have since been cleaned up. Still others have not been fully investigated yet, and may require little or no remediation. Inclusion in the 2020 Universe does not necessarily imply failure on the part of a facility to meet its RCRA obligations.

Date of Government Version: 09/30/2017  
Date Data Arrived at EDR: 05/08/2018  
Date Made Active in Reports: 07/20/2018  
Number of Days to Update: 73

Source: Environmental Protection Agency  
Telephone: 703-308-4044  
Last EDR Contact: 02/07/2020  
Next Scheduled EDR Contact: 05/18/2020  
Data Release Frequency: Varies

## TSCA: Toxic Substances Control Act

Toxic Substances Control Act. TSCA identifies manufacturers and importers of chemical substances included on the TSCA Chemical Substance Inventory list. It includes data on the production volume of these substances by plant site.

Date of Government Version: 12/31/2016  
Date Data Arrived at EDR: 06/21/2017  
Date Made Active in Reports: 01/05/2018  
Number of Days to Update: 198

Source: EPA  
Telephone: 202-260-5521  
Last EDR Contact: 03/20/2020  
Next Scheduled EDR Contact: 06/29/2020  
Data Release Frequency: Every 4 Years

## TRIS: Toxic Chemical Release Inventory System

Toxic Release Inventory System. TRIS identifies facilities which release toxic chemicals to the air, water and land in reportable quantities under SARA Title III Section 313.

# GOVERNMENT RECORDS SEARCHED / DATA CURRENCY TRACKING

Date of Government Version: 12/31/2018  
Date Data Arrived at EDR: 02/05/2020  
Date Made Active in Reports: 04/24/2020  
Number of Days to Update: 79

Source: EPA  
Telephone: 202-566-0250  
Last EDR Contact: 02/05/2020  
Next Scheduled EDR Contact: 06/01/2020  
Data Release Frequency: Annually

## SSTS: Section 7 Tracking Systems

Section 7 of the Federal Insecticide, Fungicide and Rodenticide Act, as amended (92 Stat. 829) requires all registered pesticide-producing establishments to submit a report to the Environmental Protection Agency by March 1st each year. Each establishment must report the types and amounts of pesticides, active ingredients and devices being produced, and those having been produced and sold or distributed in the past year.

Date of Government Version: 05/01/2019  
Date Data Arrived at EDR: 10/23/2019  
Date Made Active in Reports: 01/15/2020  
Number of Days to Update: 84

Source: EPA  
Telephone: 202-564-4203  
Last EDR Contact: 04/21/2020  
Next Scheduled EDR Contact: 08/03/2020  
Data Release Frequency: Annually

## ROD: Records Of Decision

Record of Decision. ROD documents mandate a permanent remedy at an NPL (Superfund) site containing technical and health information to aid in the cleanup.

Date of Government Version: 01/30/2020  
Date Data Arrived at EDR: 02/05/2020  
Date Made Active in Reports: 02/14/2020  
Number of Days to Update: 9

Source: EPA  
Telephone: 703-416-0223  
Last EDR Contact: 04/02/2020  
Next Scheduled EDR Contact: 06/15/2020  
Data Release Frequency: Annually

## RMP: Risk Management Plans

When Congress passed the Clean Air Act Amendments of 1990, it required EPA to publish regulations and guidance for chemical accident prevention at facilities using extremely hazardous substances. The Risk Management Program Rule (RMP Rule) was written to implement Section 112(r) of these amendments. The rule, which built upon existing industry codes and standards, requires companies of all sizes that use certain flammable and toxic substances to develop a Risk Management Program, which includes a(n): Hazard assessment that details the potential effects of an accidental release, an accident history of the last five years, and an evaluation of worst-case and alternative accidental releases; Prevention program that includes safety precautions and maintenance, monitoring, and employee training measures; and Emergency response program that spells out emergency health care, employee training measures and procedures for informing the public and response agencies (e.g the fire department) should an accident occur.

Date of Government Version: 11/05/2019  
Date Data Arrived at EDR: 11/20/2019  
Date Made Active in Reports: 04/17/2020  
Number of Days to Update: 149

Source: Environmental Protection Agency  
Telephone: 202-564-8600  
Last EDR Contact: 04/15/2020  
Next Scheduled EDR Contact: 08/03/2020  
Data Release Frequency: Varies

## RAATS: RCRA Administrative Action Tracking System

RCRA Administration Action Tracking System. RAATS contains records based on enforcement actions issued under RCRA pertaining to major violators and includes administrative and civil actions brought by the EPA. For administration actions after September 30, 1995, data entry in the RAATS database was discontinued. EPA will retain a copy of the database for historical records. It was necessary to terminate RAATS because a decrease in agency resources made it impossible to continue to update the information contained in the database.

Date of Government Version: 04/17/1995  
Date Data Arrived at EDR: 07/03/1995  
Date Made Active in Reports: 08/07/1995  
Number of Days to Update: 35

Source: EPA  
Telephone: 202-564-4104  
Last EDR Contact: 06/02/2008  
Next Scheduled EDR Contact: 09/01/2008  
Data Release Frequency: No Update Planned



# GOVERNMENT RECORDS SEARCHED / DATA CURRENCY TRACKING

## PRP: Potentially Responsible Parties

A listing of verified Potentially Responsible Parties

Date of Government Version: 01/30/2020	Source: EPA
Date Data Arrived at EDR: 02/06/2020	Telephone: 202-564-6023
Date Made Active in Reports: 02/14/2020	Last EDR Contact: 04/02/2020
Number of Days to Update: 8	Next Scheduled EDR Contact: 05/18/2020
	Data Release Frequency: Quarterly

## PADS: PCB Activity Database System

PCB Activity Database. PADS Identifies generators, transporters, commercial storers and/or brokers and disposers of PCB's who are required to notify the EPA of such activities.

Date of Government Version: 10/09/2019	Source: EPA
Date Data Arrived at EDR: 10/11/2019	Telephone: 202-566-0500
Date Made Active in Reports: 12/20/2019	Last EDR Contact: 04/10/2020
Number of Days to Update: 70	Next Scheduled EDR Contact: 07/20/2020
	Data Release Frequency: Annually

## ICIS: Integrated Compliance Information System

The Integrated Compliance Information System (ICIS) supports the information needs of the national enforcement and compliance program as well as the unique needs of the National Pollutant Discharge Elimination System (NPDES) program.

Date of Government Version: 11/18/2016	Source: Environmental Protection Agency
Date Data Arrived at EDR: 11/23/2016	Telephone: 202-564-2501
Date Made Active in Reports: 02/10/2017	Last EDR Contact: 03/26/2020
Number of Days to Update: 79	Next Scheduled EDR Contact: 07/20/2020
	Data Release Frequency: Quarterly

## FTTS: FIFRA/ TSCA Tracking System - FIFRA (Federal Insecticide, Fungicide, & Rodenticide Act)/TSCA (Toxic Substances Control Act)

FTTS tracks administrative cases and pesticide enforcement actions and compliance activities related to FIFRA, TSCA and EPCRA (Emergency Planning and Community Right-to-Know Act). To maintain currency, EDR contacts the Agency on a quarterly basis.

Date of Government Version: 04/09/2009	Source: EPA/Office of Prevention, Pesticides and Toxic Substances
Date Data Arrived at EDR: 04/16/2009	Telephone: 202-566-1667
Date Made Active in Reports: 05/11/2009	Last EDR Contact: 08/18/2017
Number of Days to Update: 25	Next Scheduled EDR Contact: 12/04/2017
	Data Release Frequency: No Update Planned

## FTTS INSP: FIFRA/ TSCA Tracking System - FIFRA (Federal Insecticide, Fungicide, & Rodenticide Act)/TSCA (Toxic Substances Control Act)

A listing of FIFRA/TSCA Tracking System (FTTS) inspections and enforcements.

Date of Government Version: 04/09/2009	Source: EPA
Date Data Arrived at EDR: 04/16/2009	Telephone: 202-566-1667
Date Made Active in Reports: 05/11/2009	Last EDR Contact: 08/18/2017
Number of Days to Update: 25	Next Scheduled EDR Contact: 12/04/2017
	Data Release Frequency: No Update Planned

## MLTS: Material Licensing Tracking System

MLTS is maintained by the Nuclear Regulatory Commission and contains a list of approximately 8,100 sites which possess or use radioactive materials and which are subject to NRC licensing requirements. To maintain currency, EDR contacts the Agency on a quarterly basis.

Date of Government Version: 10/25/2019	Source: Nuclear Regulatory Commission
Date Data Arrived at EDR: 10/25/2019	Telephone: 301-415-7169
Date Made Active in Reports: 01/15/2020	Last EDR Contact: 04/10/2020
Number of Days to Update: 82	Next Scheduled EDR Contact: 08/03/2020
	Data Release Frequency: Quarterly

# GOVERNMENT RECORDS SEARCHED / DATA CURRENCY TRACKING

## COAL ASH DOE: Steam-Electric Plant Operation Data

A listing of power plants that store ash in surface ponds.

Date of Government Version: 12/31/2018	Source: Department of Energy
Date Data Arrived at EDR: 12/04/2019	Telephone: 202-586-8719
Date Made Active in Reports: 01/15/2020	Last EDR Contact: 03/06/2020
Number of Days to Update: 42	Next Scheduled EDR Contact: 06/15/2020
	Data Release Frequency: Varies

## COAL ASH EPA: Coal Combustion Residues Surface Impoundments List

A listing of coal combustion residues surface impoundments with high hazard potential ratings.

Date of Government Version: 01/12/2017	Source: Environmental Protection Agency
Date Data Arrived at EDR: 03/05/2019	Telephone: N/A
Date Made Active in Reports: 11/11/2019	Last EDR Contact: 02/27/2020
Number of Days to Update: 251	Next Scheduled EDR Contact: 06/15/2020
	Data Release Frequency: Varies

## PCB TRANSFORMER: PCB Transformer Registration Database

The database of PCB transformer registrations that includes all PCB registration submittals.

Date of Government Version: 09/13/2019	Source: Environmental Protection Agency
Date Data Arrived at EDR: 11/06/2019	Telephone: 202-566-0517
Date Made Active in Reports: 02/10/2020	Last EDR Contact: 02/07/2020
Number of Days to Update: 96	Next Scheduled EDR Contact: 05/18/2020
	Data Release Frequency: Varies

## RADINFO: Radiation Information Database

The Radiation Information Database (RADINFO) contains information about facilities that are regulated by U.S. Environmental Protection Agency (EPA) regulations for radiation and radioactivity.

Date of Government Version: 07/01/2019	Source: Environmental Protection Agency
Date Data Arrived at EDR: 07/01/2019	Telephone: 202-343-9775
Date Made Active in Reports: 09/23/2019	Last EDR Contact: 07/01/2019
Number of Days to Update: 84	Next Scheduled EDR Contact: 07/13/2020
	Data Release Frequency: Quarterly

## HIST FTTS: FIFRA/TSCA Tracking System Administrative Case Listing

A complete administrative case listing from the FIFRA/TSCA Tracking System (FTTS) for all ten EPA regions. The information was obtained from the National Compliance Database (NCDB). NCDB supports the implementation of FIFRA (Federal Insecticide, Fungicide, and Rodenticide Act) and TSCA (Toxic Substances Control Act). Some EPA regions are now closing out records. Because of that, and the fact that some EPA regions are not providing EPA Headquarters with updated records, it was decided to create a HIST FTTS database. It included records that may not be included in the newer FTTS database updates. This database is no longer updated.

Date of Government Version: 10/19/2006	Source: Environmental Protection Agency
Date Data Arrived at EDR: 03/01/2007	Telephone: 202-564-2501
Date Made Active in Reports: 04/10/2007	Last EDR Contact: 12/17/2007
Number of Days to Update: 40	Next Scheduled EDR Contact: 03/17/2008
	Data Release Frequency: No Update Planned

## HIST FTTS INSP: FIFRA/TSCA Tracking System Inspection & Enforcement Case Listing

A complete inspection and enforcement case listing from the FIFRA/TSCA Tracking System (FTTS) for all ten EPA regions. The information was obtained from the National Compliance Database (NCDB). NCDB supports the implementation of FIFRA (Federal Insecticide, Fungicide, and Rodenticide Act) and TSCA (Toxic Substances Control Act). Some EPA regions are now closing out records. Because of that, and the fact that some EPA regions are not providing EPA Headquarters with updated records, it was decided to create a HIST FTTS database. It included records that may not be included in the newer FTTS database updates. This database is no longer updated.

# GOVERNMENT RECORDS SEARCHED / DATA CURRENCY TRACKING

Date of Government Version: 10/19/2006  
Date Data Arrived at EDR: 03/01/2007  
Date Made Active in Reports: 04/10/2007  
Number of Days to Update: 40

Source: Environmental Protection Agency  
Telephone: 202-564-2501  
Last EDR Contact: 12/17/2008  
Next Scheduled EDR Contact: 03/17/2008  
Data Release Frequency: No Update Planned

## DOT OPS: Incident and Accident Data

Department of Transportation, Office of Pipeline Safety Incident and Accident data.

Date of Government Version: 01/02/2020  
Date Data Arrived at EDR: 01/28/2020  
Date Made Active in Reports: 04/17/2020  
Number of Days to Update: 80

Source: Department of Transportation, Office of Pipeline Safety  
Telephone: 202-366-4595  
Last EDR Contact: 01/28/2020  
Next Scheduled EDR Contact: 05/11/2020  
Data Release Frequency: Quarterly

## CONSENT: Superfund (CERCLA) Consent Decrees

Major legal settlements that establish responsibility and standards for cleanup at NPL (Superfund) sites. Released periodically by United States District Courts after settlement by parties to litigation matters.

Date of Government Version: 12/31/2019  
Date Data Arrived at EDR: 01/17/2020  
Date Made Active in Reports: 03/06/2020  
Number of Days to Update: 49

Source: Department of Justice, Consent Decree Library  
Telephone: Varies  
Last EDR Contact: 03/26/2020  
Next Scheduled EDR Contact: 07/20/2020  
Data Release Frequency: Varies

## BRS: Biennial Reporting System

The Biennial Reporting System is a national system administered by the EPA that collects data on the generation and management of hazardous waste. BRS captures detailed data from two groups: Large Quantity Generators (LQG) and Treatment, Storage, and Disposal Facilities.

Date of Government Version: 12/31/2015  
Date Data Arrived at EDR: 02/22/2017  
Date Made Active in Reports: 09/28/2017  
Number of Days to Update: 218

Source: EPA/NTIS  
Telephone: 800-424-9346  
Last EDR Contact: 03/25/2020  
Next Scheduled EDR Contact: 07/06/2020  
Data Release Frequency: Biennially

## INDIAN RESERV: Indian Reservations

This map layer portrays Indian administered lands of the United States that have any area equal to or greater than 640 acres.

Date of Government Version: 12/31/2014  
Date Data Arrived at EDR: 07/14/2015  
Date Made Active in Reports: 01/10/2017  
Number of Days to Update: 546

Source: USGS  
Telephone: 202-208-3710  
Last EDR Contact: 04/10/2020  
Next Scheduled EDR Contact: 07/20/2020  
Data Release Frequency: Semi-Annually

## FUSRAP: Formerly Utilized Sites Remedial Action Program

DOE established the Formerly Utilized Sites Remedial Action Program (FUSRAP) in 1974 to remediate sites where radioactive contamination remained from Manhattan Project and early U.S. Atomic Energy Commission (AEC) operations.

Date of Government Version: 08/08/2017  
Date Data Arrived at EDR: 09/11/2018  
Date Made Active in Reports: 09/14/2018  
Number of Days to Update: 3

Source: Department of Energy  
Telephone: 202-586-3559  
Last EDR Contact: 01/31/2020  
Next Scheduled EDR Contact: 05/18/2020  
Data Release Frequency: Varies

## UMTRA: Uranium Mill Tailings Sites

Uranium ore was mined by private companies for federal government use in national defense programs. When the mills shut down, large piles of the sand-like material (mill tailings) remain after uranium has been extracted from the ore. Levels of human exposure to radioactive materials from the piles are low; however, in some cases tailings were used as construction materials before the potential health hazards of the tailings were recognized.

# GOVERNMENT RECORDS SEARCHED / DATA CURRENCY TRACKING

Date of Government Version: 08/30/2019  
Date Data Arrived at EDR: 11/15/2019  
Date Made Active in Reports: 01/28/2020  
Number of Days to Update: 74

Source: Department of Energy  
Telephone: 505-845-0011  
Last EDR Contact: 02/21/2020  
Next Scheduled EDR Contact: 06/01/2020  
Data Release Frequency: Varies

## LEAD SMELTER 1: Lead Smelter Sites

A listing of former lead smelter site locations.

Date of Government Version: 01/30/2020  
Date Data Arrived at EDR: 02/05/2020  
Date Made Active in Reports: 02/14/2020  
Number of Days to Update: 9

Source: Environmental Protection Agency  
Telephone: 703-603-8787  
Last EDR Contact: 04/02/2020  
Next Scheduled EDR Contact: 07/13/2020  
Data Release Frequency: Varies

## LEAD SMELTER 2: Lead Smelter Sites

A list of several hundred sites in the U.S. where secondary lead smelting was done from 1931 and 1964. These sites may pose a threat to public health through ingestion or inhalation of contaminated soil or dust

Date of Government Version: 04/05/2001  
Date Data Arrived at EDR: 10/27/2010  
Date Made Active in Reports: 12/02/2010  
Number of Days to Update: 36

Source: American Journal of Public Health  
Telephone: 703-305-6451  
Last EDR Contact: 12/02/2009  
Next Scheduled EDR Contact: N/A  
Data Release Frequency: No Update Planned

## US AIRS (AFS): Aerometric Information Retrieval System Facility Subsystem (AFS)

The database is a sub-system of Aerometric Information Retrieval System (AIRS). AFS contains compliance data on air pollution point sources regulated by the U.S. EPA and/or state and local air regulatory agencies. This information comes from source reports by various stationary sources of air pollution, such as electric power plants, steel mills, factories, and universities, and provides information about the air pollutants they produce. Action, air program, air program pollutant, and general level plant data. It is used to track emissions and compliance data from industrial plants.

Date of Government Version: 10/12/2016  
Date Data Arrived at EDR: 10/26/2016  
Date Made Active in Reports: 02/03/2017  
Number of Days to Update: 100

Source: EPA  
Telephone: 202-564-2496  
Last EDR Contact: 09/26/2017  
Next Scheduled EDR Contact: 01/08/2018  
Data Release Frequency: Annually

## US AIRS MINOR: Air Facility System Data

A listing of minor source facilities.

Date of Government Version: 10/12/2016  
Date Data Arrived at EDR: 10/26/2016  
Date Made Active in Reports: 02/03/2017  
Number of Days to Update: 100

Source: EPA  
Telephone: 202-564-2496  
Last EDR Contact: 09/26/2017  
Next Scheduled EDR Contact: 01/08/2018  
Data Release Frequency: Annually

## MINES VIOLATIONS: MSHA Violation Assessment Data

Mines violation and assessment information. Department of Labor, Mine Safety & Health Administration.

Date of Government Version: 12/03/2019  
Date Data Arrived at EDR: 12/03/2019  
Date Made Active in Reports: 01/28/2020  
Number of Days to Update: 56

Source: DOL, Mine Safety & Health Admi  
Telephone: 202-693-9424  
Last EDR Contact: 03/02/2020  
Next Scheduled EDR Contact: 06/15/2020  
Data Release Frequency: Quarterly

## US MINES: Mines Master Index File

Contains all mine identification numbers issued for mines active or opened since 1971. The data also includes violation information.

# GOVERNMENT RECORDS SEARCHED / DATA CURRENCY TRACKING

Date of Government Version: 11/06/2019  
Date Data Arrived at EDR: 11/25/2019  
Date Made Active in Reports: 01/28/2020  
Number of Days to Update: 64

Source: Department of Labor, Mine Safety and Health Administration  
Telephone: 303-231-5959  
Last EDR Contact: 02/25/2020  
Next Scheduled EDR Contact: 06/08/2020  
Data Release Frequency: Semi-Annually

## US MINES 2: Ferrous and Nonferrous Metal Mines Database Listing

This map layer includes ferrous (ferrous metal mines are facilities that extract ferrous metals, such as iron ore or molybdenum) and nonferrous (Nonferrous metal mines are facilities that extract nonferrous metals, such as gold, silver, copper, zinc, and lead) metal mines in the United States.

Date of Government Version: 12/05/2005  
Date Data Arrived at EDR: 02/29/2008  
Date Made Active in Reports: 04/18/2008  
Number of Days to Update: 49

Source: USGS  
Telephone: 703-648-7709  
Last EDR Contact: 02/28/2020  
Next Scheduled EDR Contact: 06/08/2020  
Data Release Frequency: Varies

## US MINES 3: Active Mines & Mineral Plants Database Listing

Active Mines and Mineral Processing Plant operations for commodities monitored by the Minerals Information Team of the USGS.

Date of Government Version: 04/14/2011  
Date Data Arrived at EDR: 06/08/2011  
Date Made Active in Reports: 09/13/2011  
Number of Days to Update: 97

Source: USGS  
Telephone: 703-648-7709  
Last EDR Contact: 02/28/2020  
Next Scheduled EDR Contact: 06/08/2020  
Data Release Frequency: Varies

## ABANDONED MINES: Abandoned Mines

An inventory of land and water impacted by past mining (primarily coal mining) is maintained by OSMRE to provide information needed to implement the Surface Mining Control and Reclamation Act of 1977 (SMCRA). The inventory contains information on the location, type, and extent of AML impacts, as well as, information on the cost associated with the reclamation of those problems. The inventory is based upon field surveys by State, Tribal, and OSMRE program officials. It is dynamic to the extent that it is modified as new problems are identified and existing problems are reclaimed.

Date of Government Version: 12/09/2019  
Date Data Arrived at EDR: 12/11/2019  
Date Made Active in Reports: 02/27/2020  
Number of Days to Update: 78

Source: Department of Interior  
Telephone: 202-208-2609  
Last EDR Contact: 03/05/2020  
Next Scheduled EDR Contact: 06/22/2020  
Data Release Frequency: Quarterly

## FINDS: Facility Index System/Facility Registry System

Facility Index System. FINDS contains both facility information and 'pointers' to other sources that contain more detail. EDR includes the following FINDS databases in this report: PCS (Permit Compliance System), AIRS (Aerometric Information Retrieval System), DOCKET (Enforcement Docket used to manage and track information on civil judicial enforcement cases for all environmental statutes), FURS (Federal Underground Injection Control), C-DOCKET (Criminal Docket System used to track criminal enforcement actions for all environmental statutes), FFIS (Federal Facilities Information System), STATE (State Environmental Laws and Statutes), and PADS (PCB Activity Data System).

Date of Government Version: 11/22/2019  
Date Data Arrived at EDR: 12/04/2019  
Date Made Active in Reports: 03/02/2020  
Number of Days to Update: 89

Source: EPA  
Telephone: (415) 947-8000  
Last EDR Contact: 03/03/2020  
Next Scheduled EDR Contact: 06/15/2020  
Data Release Frequency: Quarterly

## UXO: Unexploded Ordnance Sites

A listing of unexploded ordnance site locations

Date of Government Version: 12/31/2017  
Date Data Arrived at EDR: 01/17/2019  
Date Made Active in Reports: 04/01/2019  
Number of Days to Update: 74

Source: Department of Defense  
Telephone: 703-704-1564  
Last EDR Contact: 04/03/2020  
Next Scheduled EDR Contact: 07/27/2020  
Data Release Frequency: Varies

## GOVERNMENT RECORDS SEARCHED / DATA CURRENCY TRACKING

### DOCKET HWC: Hazardous Waste Compliance Docket Listing

A complete list of the Federal Agency Hazardous Waste Compliance Docket Facilities.

Date of Government Version: 05/31/2018	Source: Environmental Protection Agency
Date Data Arrived at EDR: 07/26/2018	Telephone: 202-564-0527
Date Made Active in Reports: 10/05/2018	Last EDR Contact: 02/21/2020
Number of Days to Update: 71	Next Scheduled EDR Contact: 06/08/2020
	Data Release Frequency: Varies

### ECHO: Enforcement & Compliance History Information

ECHO provides integrated compliance and enforcement information for about 800,000 regulated facilities nationwide.

Date of Government Version: 01/05/2020	Source: Environmental Protection Agency
Date Data Arrived at EDR: 01/07/2020	Telephone: 202-564-2280
Date Made Active in Reports: 03/06/2020	Last EDR Contact: 04/07/2020
Number of Days to Update: 59	Next Scheduled EDR Contact: 07/20/2020
	Data Release Frequency: Quarterly

### FUELS PROGRAM: EPA Fuels Program Registered Listing

This listing includes facilities that are registered under the Part 80 (Code of Federal Regulations) EPA Fuels Programs. All companies now are required to submit new and updated registrations.

Date of Government Version: 11/18/2019	Source: EPA
Date Data Arrived at EDR: 11/19/2019	Telephone: 800-385-6164
Date Made Active in Reports: 01/28/2020	Last EDR Contact: 02/19/2020
Number of Days to Update: 70	Next Scheduled EDR Contact: 06/01/2020
	Data Release Frequency: Quarterly

### CA BOND EXP. PLAN: Bond Expenditure Plan

Department of Health Services developed a site-specific expenditure plan as the basis for an appropriation of Hazardous Substance Cleanup Bond Act funds. It is not updated.

Date of Government Version: 01/01/1989	Source: Department of Health Services
Date Data Arrived at EDR: 07/27/1994	Telephone: 916-255-2118
Date Made Active in Reports: 08/02/1994	Last EDR Contact: 05/31/1994
Number of Days to Update: 6	Next Scheduled EDR Contact: N/A
	Data Release Frequency: No Update Planned

### CORTESE: "Cortese" Hazardous Waste & Substances Sites List

The sites for the list are designated by the State Water Resource Control Board (LUST), the Integrated Waste Board (SWF/LS), and the Department of Toxic Substances Control (Cal-Sites).

Date of Government Version: 12/18/2019	Source: CAL EPA/Office of Emergency Information
Date Data Arrived at EDR: 12/20/2019	Telephone: 916-323-3400
Date Made Active in Reports: 02/20/2020	Last EDR Contact: 03/24/2020
Number of Days to Update: 62	Next Scheduled EDR Contact: 07/06/2020
	Data Release Frequency: Quarterly

### CUPA SAN FRANCISCO CO: CUPA Facility Listing

Cupa facilities

Date of Government Version: 02/03/2020	Source: San Francisco County Department of Environmental Health
Date Data Arrived at EDR: 02/04/2020	Telephone: 415-252-3896
Date Made Active in Reports: 04/09/2020	Last EDR Contact: 04/23/2020
Number of Days to Update: 65	Next Scheduled EDR Contact: 08/17/2020
	Data Release Frequency: Varies

### CUPA LIVERMORE-PLEASANTON: CUPA Facility Listing

list of facilities associated with the various CUPA programs in Livermore-Pleasanton

# GOVERNMENT RECORDS SEARCHED / DATA CURRENCY TRACKING

Date of Government Version: 05/01/2019  
Date Data Arrived at EDR: 05/14/2019  
Date Made Active in Reports: 07/17/2019  
Number of Days to Update: 64

Source: Livermore-Pleasanton Fire Department  
Telephone: 925-454-2361  
Last EDR Contact: 02/14/2020  
Next Scheduled EDR Contact: 05/25/2020  
Data Release Frequency: Varies

## DRYCLEAN SOUTH COAST: South Coast Air Quality Management District Drycleaner Listing A listing of dry cleaners in the South Coast Air Quality Management District

Date of Government Version: 01/31/2020  
Date Data Arrived at EDR: 01/31/2020  
Date Made Active in Reports: 04/09/2020  
Number of Days to Update: 69

Source: South Coast Air Quality Management District  
Telephone: 909-396-3211  
Last EDR Contact: 02/21/2020  
Next Scheduled EDR Contact: 06/08/2020  
Data Release Frequency: Varies

## DRYCLEANERS: Cleaner Facilities

A list of drycleaner related facilities that have EPA ID numbers. These are facilities with certain SIC codes: power laundries, family and commercial; garment pressing and cleaner's agents; linen supply; coin-operated laundries and cleaning; drycleaning plants, except rugs; carpet and upholster cleaning; industrial launderers; laundry and garment services.

Date of Government Version: 12/04/2019  
Date Data Arrived at EDR: 01/29/2020  
Date Made Active in Reports: 04/09/2020  
Number of Days to Update: 71

Source: Department of Toxic Substance Control  
Telephone: 916-327-4498  
Last EDR Contact: 02/27/2020  
Next Scheduled EDR Contact: 06/15/2020  
Data Release Frequency: Annually

## DRYCLEAN AVAQMD: Antelope Valley Air Quality Management District Drycleaner Listing A listing of dry cleaners in the Antelope Valley Air Quality Management District.

Date of Government Version: 12/02/2019  
Date Data Arrived at EDR: 12/03/2019  
Date Made Active in Reports: 02/04/2020  
Number of Days to Update: 63

Source: Antelope Valley Air Quality Management District  
Telephone: 661-723-8070  
Last EDR Contact: 02/27/2020  
Next Scheduled EDR Contact: 06/15/2020  
Data Release Frequency: Varies

## EMI: Emissions Inventory Data

Toxics and criteria pollutant emissions data collected by the ARB and local air pollution agencies.

Date of Government Version: 12/31/2017  
Date Data Arrived at EDR: 06/24/2019  
Date Made Active in Reports: 08/22/2019  
Number of Days to Update: 59

Source: California Air Resources Board  
Telephone: 916-322-2990  
Last EDR Contact: 03/20/2020  
Next Scheduled EDR Contact: 06/29/2020  
Data Release Frequency: Varies

## ENF: Enforcement Action Listing

A listing of Water Board Enforcement Actions. Formal is everything except Oral/Verbal Communication, Notice of Violation, Expedited Payment Letter, and Staff Enforcement Letter.

Date of Government Version: 04/03/2020  
Date Data Arrived at EDR: 04/07/2020  
Date Made Active in Reports: 04/15/2020  
Number of Days to Update: 8

Source: State Water Resources Control Board  
Telephone: 916-445-9379  
Last EDR Contact: 04/03/2020  
Next Scheduled EDR Contact: 08/03/2020  
Data Release Frequency: Varies

## Financial Assurance 1: Financial Assurance Information Listing Financial Assurance information

Date of Government Version: 01/21/2020  
Date Data Arrived at EDR: 01/23/2020  
Date Made Active in Reports: 04/01/2020  
Number of Days to Update: 69

Source: Department of Toxic Substances Control  
Telephone: 916-255-3628  
Last EDR Contact: 04/09/2020  
Next Scheduled EDR Contact: 08/03/2020  
Data Release Frequency: Varies

# GOVERNMENT RECORDS SEARCHED / DATA CURRENCY TRACKING

## Financial Assurance 2: Financial Assurance Information Listing

A listing of financial assurance information for solid waste facilities. Financial assurance is intended to ensure that resources are available to pay for the cost of closure, post-closure care, and corrective measures if the owner or operator of a regulated facility is unable or unwilling to pay.

Date of Government Version: 02/19/2020	Source: California Integrated Waste Management Board
Date Data Arrived at EDR: 02/20/2020	Telephone: 916-341-6066
Date Made Active in Reports: 04/24/2020	Last EDR Contact: 02/07/2020
Number of Days to Update: 64	Next Scheduled EDR Contact: 05/25/2020
	Data Release Frequency: Varies

## HAZNET: Facility and Manifest Data

Facility and Manifest Data. The data is extracted from the copies of hazardous waste manifests received each year by the DTSC. The annual volume of manifests is typically 700,000 - 1,000,000 annually, representing approximately 350,000 - 500,000 shipments. Data are from the manifests submitted without correction, and therefore many contain some invalid values for data elements such as generator ID, TSD ID, waste category, and disposal method. This database begins with calendar year 1993.

Date of Government Version: 12/31/2017	Source: California Environmental Protection Agency
Date Data Arrived at EDR: 05/29/2019	Telephone: 916-255-1136
Date Made Active in Reports: 07/22/2019	Last EDR Contact: 04/15/2020
Number of Days to Update: 54	Next Scheduled EDR Contact: 07/20/2020
	Data Release Frequency: Annually

## ICE: ICE

Contains data pertaining to the Permitted Facilities with Inspections / Enforcements sites tracked in Envirostor.

Date of Government Version: 02/18/2020	Source: Department of Toxic Substances Control
Date Data Arrived at EDR: 02/19/2020	Telephone: 877-786-9427
Date Made Active in Reports: 04/24/2020	Last EDR Contact: 02/19/2020
Number of Days to Update: 65	Next Scheduled EDR Contact: 06/01/2020
	Data Release Frequency: Quarterly

## HIST CORTESE: Hazardous Waste & Substance Site List

The sites for the list are designated by the State Water Resource Control Board [LUST], the Integrated Waste Board [SWF/LS], and the Department of Toxic Substances Control [CALSTATES]. This listing is no longer updated by the state agency.

Date of Government Version: 04/01/2001	Source: Department of Toxic Substances Control
Date Data Arrived at EDR: 01/22/2009	Telephone: 916-323-3400
Date Made Active in Reports: 04/08/2009	Last EDR Contact: 01/22/2009
Number of Days to Update: 76	Next Scheduled EDR Contact: N/A
	Data Release Frequency: No Update Planned

## HWP: EnviroStor Permitted Facilities Listing

Detailed information on permitted hazardous waste facilities and corrective action ("cleanups") tracked in EnviroStor.

Date of Government Version: 02/18/2020	Source: Department of Toxic Substances Control
Date Data Arrived at EDR: 02/19/2020	Telephone: 916-323-3400
Date Made Active in Reports: 04/24/2020	Last EDR Contact: 02/19/2020
Number of Days to Update: 65	Next Scheduled EDR Contact: 06/01/2020
	Data Release Frequency: Quarterly

## HWT: Registered Hazardous Waste Transporter Database

A listing of hazardous waste transporters. In California, unless specifically exempted, it is unlawful for any person to transport hazardous wastes unless the person holds a valid registration issued by DTSC. A hazardous waste transporter registration is valid for one year and is assigned a unique registration number.

Date of Government Version: 01/06/2020	Source: Department of Toxic Substances Control
Date Data Arrived at EDR: 01/07/2020	Telephone: 916-440-7145
Date Made Active in Reports: 03/05/2020	Last EDR Contact: 04/09/2020
Number of Days to Update: 58	Next Scheduled EDR Contact: 07/20/2020
	Data Release Frequency: Quarterly



# GOVERNMENT RECORDS SEARCHED / DATA CURRENCY TRACKING

## MINES: Mines Site Location Listing

A listing of mine site locations from the Office of Mine Reclamation.

Date of Government Version: 12/09/2019	Source: Department of Conservation
Date Data Arrived at EDR: 12/10/2019	Telephone: 916-322-1080
Date Made Active in Reports: 02/24/2020	Last EDR Contact: 03/10/2020
Number of Days to Update: 76	Next Scheduled EDR Contact: 06/22/2020
	Data Release Frequency: Quarterly

## MWMP: Medical Waste Management Program Listing

The Medical Waste Management Program (MWMP) ensures the proper handling and disposal of medical waste by permitting and inspecting medical waste Offsite Treatment Facilities (PDF) and Transfer Stations (PDF) throughout the state. MWMP also oversees all Medical Waste Transporters.

Date of Government Version: 11/22/2019	Source: Department of Public Health
Date Data Arrived at EDR: 12/04/2019	Telephone: 916-558-1784
Date Made Active in Reports: 02/04/2020	Last EDR Contact: 03/03/2020
Number of Days to Update: 62	Next Scheduled EDR Contact: 06/15/2020
	Data Release Frequency: Varies

## NPDES: NPDES Permits Listing

A listing of NPDES permits, including stormwater.

Date of Government Version: 02/10/2020	Source: State Water Resources Control Board
Date Data Arrived at EDR: 02/11/2020	Telephone: 916-445-9379
Date Made Active in Reports: 04/20/2020	Last EDR Contact: 02/11/2020
Number of Days to Update: 69	Next Scheduled EDR Contact: 05/25/2020
	Data Release Frequency: Quarterly

## PEST LIC: Pesticide Regulation Licenses Listing

A listing of licenses and certificates issued by the Department of Pesticide Regulation. The DPR issues licenses and/or certificates to: Persons and businesses that apply or sell pesticides; Pest control dealers and brokers; Persons who advise on agricultural pesticide applications.

Date of Government Version: 12/03/2019	Source: Department of Pesticide Regulation
Date Data Arrived at EDR: 12/04/2019	Telephone: 916-445-4038
Date Made Active in Reports: 02/04/2020	Last EDR Contact: 03/03/2020
Number of Days to Update: 62	Next Scheduled EDR Contact: 06/15/2020
	Data Release Frequency: Quarterly

## PROC: Certified Processors Database

A listing of certified processors.

Date of Government Version: 12/09/2019	Source: Department of Conservation
Date Data Arrived at EDR: 12/10/2019	Telephone: 916-323-3836
Date Made Active in Reports: 02/19/2020	Last EDR Contact: 03/10/2020
Number of Days to Update: 71	Next Scheduled EDR Contact: 06/22/2020
	Data Release Frequency: Quarterly

## NOTIFY 65: Proposition 65 Records

Listings of all Proposition 65 incidents reported to counties by the State Water Resources Control Board and the Regional Water Quality Control Board. This database is no longer updated by the reporting agency.

Date of Government Version: 12/11/2019	Source: State Water Resources Control Board
Date Data Arrived at EDR: 12/12/2019	Telephone: 916-445-3846
Date Made Active in Reports: 02/21/2020	Last EDR Contact: 03/12/2020
Number of Days to Update: 71	Next Scheduled EDR Contact: 06/29/2020
	Data Release Frequency: No Update Planned

# GOVERNMENT RECORDS SEARCHED / DATA CURRENCY TRACKING

## UIC: UIC Listing

A listing of wells identified as underground injection wells, in the California Oil and Gas Wells database.

Date of Government Version: 12/06/2019	Source: Department of Conservation
Date Data Arrived at EDR: 12/10/2019	Telephone: 916-445-2408
Date Made Active in Reports: 02/19/2020	Last EDR Contact: 03/10/2020
Number of Days to Update: 71	Next Scheduled EDR Contact: 06/22/2020
	Data Release Frequency: Varies

## UIC GEO: Underground Injection Control Sites (GEOTRACKER)

Underground control injection sites

Date of Government Version: 12/09/2019	Source: State Water Resource Control Board
Date Data Arrived at EDR: 12/10/2019	Telephone: 866-480-1028
Date Made Active in Reports: 02/18/2020	Last EDR Contact: 03/10/2020
Number of Days to Update: 70	Next Scheduled EDR Contact: 06/22/2020
	Data Release Frequency: Varies

## WASTEWATER PITS: Oil Wastewater Pits Listing

Water officials discovered that oil producers have been dumping chemical-laden wastewater into hundreds of unlined pits that are operating without proper permits. Inspections completed by the Central Valley Regional Water Quality Control Board revealed the existence of previously unidentified waste sites. The water boards review found that more than one-third of the region's active disposal pits are operating without permission.

Date of Government Version: 11/19/2019	Source: RWQCB, Central Valley Region
Date Data Arrived at EDR: 01/07/2020	Telephone: 559-445-5577
Date Made Active in Reports: 03/09/2020	Last EDR Contact: 04/10/2020
Number of Days to Update: 62	Next Scheduled EDR Contact: 07/20/2020
	Data Release Frequency: Varies

## WDS: Waste Discharge System

Sites which have been issued waste discharge requirements.

Date of Government Version: 06/19/2007	Source: State Water Resources Control Board
Date Data Arrived at EDR: 06/20/2007	Telephone: 916-341-5227
Date Made Active in Reports: 06/29/2007	Last EDR Contact: 02/14/2020
Number of Days to Update: 9	Next Scheduled EDR Contact: 06/01/2020
	Data Release Frequency: No Update Planned

## WIP: Well Investigation Program Case List

Well Investigation Program case in the San Gabriel and San Fernando Valley area.

Date of Government Version: 07/03/2009	Source: Los Angeles Water Quality Control Board
Date Data Arrived at EDR: 07/21/2009	Telephone: 213-576-6726
Date Made Active in Reports: 08/03/2009	Last EDR Contact: 03/18/2020
Number of Days to Update: 13	Next Scheduled EDR Contact: 07/06/2020
	Data Release Frequency: No Update Planned

## MILITARY PRIV SITES: Military Privatized Sites (GEOTRACKER)

Military privatized sites

Date of Government Version: 12/09/2019	Source: State Water Resources Control Board
Date Data Arrived at EDR: 12/10/2019	Telephone: 866-480-1028
Date Made Active in Reports: 02/18/2020	Last EDR Contact: 03/10/2020
Number of Days to Update: 70	Next Scheduled EDR Contact: 06/22/2020
	Data Release Frequency: Varies

## PROJECT: Project Sites (GEOTRACKER)

Projects sites

# GOVERNMENT RECORDS SEARCHED / DATA CURRENCY TRACKING

Date of Government Version: 12/09/2019  
Date Data Arrived at EDR: 12/10/2019  
Date Made Active in Reports: 02/18/2020  
Number of Days to Update: 70

Source: State Water Resources Control Board  
Telephone: 866-480-1028  
Last EDR Contact: 03/10/2020  
Next Scheduled EDR Contact: 06/22/2020  
Data Release Frequency: Varies

## WDR: Waste Discharge Requirements Listing

In general, the Waste Discharge Requirements (WDRs) Program (sometimes also referred to as the "Non Chapter 15 (Non 15) Program") regulates point discharges that are exempt pursuant to Subsection 20090 of Title 27 and not subject to the Federal Water Pollution Control Act. Exemptions from Title 27 may be granted for nine categories of discharges (e.g., sewage, wastewater, etc.) that meet, and continue to meet, the preconditions listed for each specific exemption. The scope of the WDRs Program also includes the discharge of wastes classified as inert, pursuant to section 20230 of Title 27.

Date of Government Version: 12/09/2019  
Date Data Arrived at EDR: 12/10/2019  
Date Made Active in Reports: 02/19/2020  
Number of Days to Update: 71

Source: State Water Resources Control Board  
Telephone: 916-341-5810  
Last EDR Contact: 03/10/2020  
Next Scheduled EDR Contact: 06/22/2020  
Data Release Frequency: Quarterly

## CIWQS: California Integrated Water Quality System

The California Integrated Water Quality System (CIWQS) is a computer system used by the State and Regional Water Quality Control Boards to track information about places of environmental interest, manage permits and other orders, track inspections, and manage violations and enforcement activities.

Date of Government Version: 12/03/2019  
Date Data Arrived at EDR: 12/04/2019  
Date Made Active in Reports: 02/04/2020  
Number of Days to Update: 62

Source: State Water Resources Control Board  
Telephone: 866-794-4977  
Last EDR Contact: 03/03/2020  
Next Scheduled EDR Contact: 06/15/2020  
Data Release Frequency: Varies

## CERS: CalEPA Regulated Site Portal Data

The CalEPA Regulated Site Portal database combines data about environmentally regulated sites and facilities in California into a single database. It combines data from a variety of state and federal databases, and provides an overview of regulated activities across the spectrum of environmental programs for any given location in California. These activities include hazardous materials and waste, state and federal cleanups, impacted ground and surface waters, and toxic materials

Date of Government Version: 01/21/2020  
Date Data Arrived at EDR: 01/22/2020  
Date Made Active in Reports: 04/01/2020  
Number of Days to Update: 70

Source: California Environmental Protection Agency  
Telephone: 916-323-2514  
Last EDR Contact: 04/21/2020  
Next Scheduled EDR Contact: 08/03/2020  
Data Release Frequency: Varies

## NON-CASE INFO: Non-Case Information Sites (GEOTRACKER)

Non-Case Information sites

Date of Government Version: 12/09/2019  
Date Data Arrived at EDR: 12/10/2019  
Date Made Active in Reports: 02/18/2020  
Number of Days to Update: 70

Source: State Water Resources Control Board  
Telephone: 866-480-1028  
Last EDR Contact: 03/10/2020  
Next Scheduled EDR Contact: 06/22/2020  
Data Release Frequency: Varies

## OTHER OIL GAS: Other Oil & Gas Projects Sites (GEOTRACKER)

Other Oil & Gas Projects sites

Date of Government Version: 12/09/2019  
Date Data Arrived at EDR: 12/10/2019  
Date Made Active in Reports: 02/18/2020  
Number of Days to Update: 70

Source: State Water Resources Control Board  
Telephone: 866-480-1028  
Last EDR Contact: 03/10/2020  
Next Scheduled EDR Contact: 06/22/2020  
Data Release Frequency: Varies

# GOVERNMENT RECORDS SEARCHED / DATA CURRENCY TRACKING

## PROD WATER PONDS: Produced Water Ponds Sites (GEOTRACKER)

Produced water ponds sites

Date of Government Version: 12/09/2019

Date Data Arrived at EDR: 12/10/2019

Date Made Active in Reports: 02/18/2020

Number of Days to Update: 70

Source: State Water Resources Control Board

Telephone: 866-480-1028

Last EDR Contact: 03/10/2020

Next Scheduled EDR Contact: 06/22/2020

Data Release Frequency: Varies

## SAMPLING POINT: Sampling Point ? Public Sites (GEOTRACKER)

Sampling point - public sites

Date of Government Version: 12/09/2019

Date Data Arrived at EDR: 12/10/2019

Date Made Active in Reports: 02/18/2020

Number of Days to Update: 70

Source: State Water Resources Control Board

Telephone: 866-480-1028

Last EDR Contact: 03/10/2020

Next Scheduled EDR Contact: 06/22/2020

Data Release Frequency: Varies

## WELL STIM PROJ: Well Stimulation Project (GEOTRACKER)

Includes areas of groundwater monitoring plans, a depiction of the monitoring network, and the facilities, boundaries, and subsurface characteristics of the oilfield and the features (oil and gas wells, produced water ponds, UIC wells, water supply wells, etc?) being monitored

Date of Government Version: 12/09/2019

Date Data Arrived at EDR: 12/10/2019

Date Made Active in Reports: 02/18/2020

Number of Days to Update: 70

Source: State Water Resources Control Board

Telephone: 866-480-1028

Last EDR Contact: 03/10/2020

Next Scheduled EDR Contact: 06/22/2020

Data Release Frequency: Varies

## MINES MRDS: Mineral Resources Data System

Mineral Resources Data System

Date of Government Version: 04/06/2018

Date Data Arrived at EDR: 10/21/2019

Date Made Active in Reports: 10/24/2019

Number of Days to Update: 3

Source: USGS

Telephone: 703-648-6533

Last EDR Contact: 02/28/2020

Next Scheduled EDR Contact: 06/08/2020

Data Release Frequency: Varies

## HWTS: Hazardous Waste Tracking System

The Hazardous Waste Tracking System (HWTS) is the Department of Toxic Substances Control's data repository for hazardous waste Identification (ID) numbers and manifest information. HWTS generates reports on hazardous waste shipments for generators, transporters, and TSDFs.

Date of Government Version: 10/15/2019

Date Data Arrived at EDR: 11/14/2019

Date Made Active in Reports: 02/07/2020

Number of Days to Update: 85

Source: Department of Toxic Substances Control

Telephone: 916-324-2444

Last EDR Contact: 03/26/2020

Next Scheduled EDR Contact: 07/20/2020

Data Release Frequency: Varies

## EDR HIGH RISK HISTORICAL RECORDS

### ***EDR Exclusive Records***

#### EDR MGP: EDR Proprietary Manufactured Gas Plants

The EDR Proprietary Manufactured Gas Plant Database includes records of coal gas plants (manufactured gas plants) compiled by EDR's researchers. Manufactured gas sites were used in the United States from the 1800's to 1950's to produce a gas that could be distributed and used as fuel. These plants used whale oil, rosin, coal, or a mixture of coal, oil, and water that also produced a significant amount of waste. Many of the byproducts of the gas production, such as coal tar (oily waste containing volatile and non-volatile chemicals), sludges, oils and other compounds are potentially hazardous to human health and the environment. The byproduct from this process was frequently disposed of directly at the plant site and can remain or spread slowly, serving as a continuous source of soil and groundwater contamination.

# GOVERNMENT RECORDS SEARCHED / DATA CURRENCY TRACKING

Date of Government Version: N/A  
Date Data Arrived at EDR: N/A  
Date Made Active in Reports: N/A  
Number of Days to Update: N/A

Source: EDR, Inc.  
Telephone: N/A  
Last EDR Contact: N/A  
Next Scheduled EDR Contact: N/A  
Data Release Frequency: No Update Planned

## EDR Hist Auto: EDR Exclusive Historical Auto Stations

EDR has searched selected national collections of business directories and has collected listings of potential gas station/filling station/service station sites that were available to EDR researchers. EDR's review was limited to those categories of sources that might, in EDR's opinion, include gas station/filling station/service station establishments. The categories reviewed included, but were not limited to gas, gas station, gasoline station, filling station, auto, automobile repair, auto service station, service station, etc. This database falls within a category of information EDR classifies as "High Risk Historical Records", or HRHR. EDR's HRHR effort presents unique and sometimes proprietary data about past sites and operations that typically create environmental concerns, but may not show up in current government records searches.

Date of Government Version: N/A  
Date Data Arrived at EDR: N/A  
Date Made Active in Reports: N/A  
Number of Days to Update: N/A

Source: EDR, Inc.  
Telephone: N/A  
Last EDR Contact: N/A  
Next Scheduled EDR Contact: N/A  
Data Release Frequency: Varies

## EDR Hist Cleaner: EDR Exclusive Historical Cleaners

EDR has searched selected national collections of business directories and has collected listings of potential dry cleaner sites that were available to EDR researchers. EDR's review was limited to those categories of sources that might, in EDR's opinion, include dry cleaning establishments. The categories reviewed included, but were not limited to dry cleaners, cleaners, laundry, laundromat, cleaning/laundry, wash & dry etc. This database falls within a category of information EDR classifies as "High Risk Historical Records", or HRHR. EDR's HRHR effort presents unique and sometimes proprietary data about past sites and operations that typically create environmental concerns, but may not show up in current government records searches.

Date of Government Version: N/A  
Date Data Arrived at EDR: N/A  
Date Made Active in Reports: N/A  
Number of Days to Update: N/A

Source: EDR, Inc.  
Telephone: N/A  
Last EDR Contact: N/A  
Next Scheduled EDR Contact: N/A  
Data Release Frequency: Varies

## EDR RECOVERED GOVERNMENT ARCHIVES

### *Exclusive Recovered Govt. Archives*

#### RGA LF: Recovered Government Archive Solid Waste Facilities List

The EDR Recovered Government Archive Landfill database provides a list of landfills derived from historical databases and includes many records that no longer appear in current government lists. Compiled from Records formerly available from the Department of Resources Recycling and Recovery in California.

Date of Government Version: N/A  
Date Data Arrived at EDR: 07/01/2013  
Date Made Active in Reports: 01/13/2014  
Number of Days to Update: 196

Source: Department of Resources Recycling and Recovery  
Telephone: N/A  
Last EDR Contact: 06/01/2012  
Next Scheduled EDR Contact: N/A  
Data Release Frequency: Varies

#### RGA LUST: Recovered Government Archive Leaking Underground Storage Tank

The EDR Recovered Government Archive Leaking Underground Storage Tank database provides a list of LUST incidents derived from historical databases and includes many records that no longer appear in current government lists. Compiled from Records formerly available from the State Water Resources Control Board in California.

Date of Government Version: N/A  
Date Data Arrived at EDR: 07/01/2013  
Date Made Active in Reports: 12/30/2013  
Number of Days to Update: 182

Source: State Water Resources Control Board  
Telephone: N/A  
Last EDR Contact: 06/01/2012  
Next Scheduled EDR Contact: N/A  
Data Release Frequency: Varies

# GOVERNMENT RECORDS SEARCHED / DATA CURRENCY TRACKING

## COUNTY RECORDS

### ALAMEDA COUNTY:

#### CS ALAMEDA: Contaminated Sites

A listing of contaminated sites overseen by the Toxic Release Program (oil and groundwater contamination from chemical releases and spills) and the Leaking Underground Storage Tank Program (soil and ground water contamination from leaking petroleum USTs).

Date of Government Version: 01/09/2019  
Date Data Arrived at EDR: 01/11/2019  
Date Made Active in Reports: 03/05/2019  
Number of Days to Update: 53

Source: Alameda County Environmental Health Services  
Telephone: 510-567-6700  
Last EDR Contact: 03/26/2020  
Next Scheduled EDR Contact: 07/20/2020  
Data Release Frequency: Semi-Annually

#### UST ALAMEDA: Underground Tanks

Underground storage tank sites located in Alameda county.

Date of Government Version: 01/06/2020  
Date Data Arrived at EDR: 01/07/2020  
Date Made Active in Reports: 03/06/2020  
Number of Days to Update: 59

Source: Alameda County Environmental Health Services  
Telephone: 510-567-6700  
Last EDR Contact: 04/20/2020  
Next Scheduled EDR Contact: 07/20/2020  
Data Release Frequency: Semi-Annually

### AMADOR COUNTY:

#### CUPA AMADOR: CUPA Facility List

Cupa Facility List

Date of Government Version: 09/06/2019  
Date Data Arrived at EDR: 09/10/2019  
Date Made Active in Reports: 10/31/2019  
Number of Days to Update: 51

Source: Amador County Environmental Health  
Telephone: 209-223-6439  
Last EDR Contact: 02/27/2020  
Next Scheduled EDR Contact: 06/15/2020  
Data Release Frequency: Varies

### BUTTE COUNTY:

#### CUPA BUTTE: CUPA Facility Listing

Cupa facility list.

Date of Government Version: 04/21/2017  
Date Data Arrived at EDR: 04/25/2017  
Date Made Active in Reports: 08/09/2017  
Number of Days to Update: 106

Source: Public Health Department  
Telephone: 530-538-7149  
Last EDR Contact: 03/26/2020  
Next Scheduled EDR Contact: 07/20/2020  
Data Release Frequency: No Update Planned

### CALVERAS COUNTY:

#### CUPA CALVERAS: CUPA Facility Listing

Cupa Facility Listing

Date of Government Version: 12/02/2019  
Date Data Arrived at EDR: 12/03/2019  
Date Made Active in Reports: 02/04/2020  
Number of Days to Update: 63

Source: Calveras County Environmental Health  
Telephone: 209-754-6399  
Last EDR Contact: 03/18/2020  
Next Scheduled EDR Contact: 07/06/2020  
Data Release Frequency: Quarterly

### COLUSA COUNTY:

# GOVERNMENT RECORDS SEARCHED / DATA CURRENCY TRACKING

## CUPA COLUSA: CUPA Facility List Cupa facility list.

Date of Government Version: 08/14/2019  
Date Data Arrived at EDR: 08/20/2019  
Date Made Active in Reports: 10/18/2019  
Number of Days to Update: 59

Source: Health & Human Services  
Telephone: 530-458-0396  
Last EDR Contact: 04/06/2020  
Next Scheduled EDR Contact: 08/17/2020  
Data Release Frequency: Semi-Annually

## CONTRA COSTA COUNTY:

### SL CONTRA COSTA: Site List

List includes sites from the underground tank, hazardous waste generator and business plan/2185 programs.

Date of Government Version: 02/14/2020  
Date Data Arrived at EDR: 02/18/2020  
Date Made Active in Reports: 04/24/2020  
Number of Days to Update: 66

Source: Contra Costa Health Services Department  
Telephone: 925-646-2286  
Last EDR Contact: 04/16/2020  
Next Scheduled EDR Contact: 08/10/2020  
Data Release Frequency: Semi-Annually

## DEL NORTE COUNTY:

### CUPA DEL NORTE: CUPA Facility List Cupa Facility list

Date of Government Version: 12/27/2019  
Date Data Arrived at EDR: 01/28/2020  
Date Made Active in Reports: 04/09/2020  
Number of Days to Update: 72

Source: Del Norte County Environmental Health Division  
Telephone: 707-465-0426  
Last EDR Contact: 04/16/2020  
Next Scheduled EDR Contact: 08/10/2020  
Data Release Frequency: Varies

## EL DORADO COUNTY:

### CUPA EL DORADO: CUPA Facility List CUPA facility list.

Date of Government Version: 12/31/2019  
Date Data Arrived at EDR: 01/03/2020  
Date Made Active in Reports: 03/05/2020  
Number of Days to Update: 62

Source: El Dorado County Environmental Management Department  
Telephone: 530-621-6623  
Last EDR Contact: 04/15/2020  
Next Scheduled EDR Contact: 08/09/2020  
Data Release Frequency: Varies

## FRESNO COUNTY:

### CUPA FRESNO: CUPA Resources List

Certified Unified Program Agency. CUPA's are responsible for implementing a unified hazardous materials and hazardous waste management regulatory program. The agency provides oversight of businesses that deal with hazardous materials, operate underground storage tanks or aboveground storage tanks.

Date of Government Version: 10/08/2019  
Date Data Arrived at EDR: 10/10/2019  
Date Made Active in Reports: 12/11/2019  
Number of Days to Update: 62

Source: Dept. of Community Health  
Telephone: 559-445-3271  
Last EDR Contact: 03/31/2020  
Next Scheduled EDR Contact: 07/13/2020  
Data Release Frequency: Semi-Annually

## GLENN COUNTY:

# GOVERNMENT RECORDS SEARCHED / DATA CURRENCY TRACKING

CUPA GLENN: CUPA Facility List  
Cupa facility list

Date of Government Version: 01/22/2018  
Date Data Arrived at EDR: 01/24/2018  
Date Made Active in Reports: 03/14/2018  
Number of Days to Update: 49

Source: Glenn County Air Pollution Control District  
Telephone: 830-934-6500  
Last EDR Contact: 04/09/2020  
Next Scheduled EDR Contact: 08/03/2020  
Data Release Frequency: No Update Planned

HUMBOLDT COUNTY:

CUPA HUMBOLDT: CUPA Facility List  
CUPA facility list.

Date of Government Version: 11/13/2019  
Date Data Arrived at EDR: 11/14/2019  
Date Made Active in Reports: 01/23/2020  
Number of Days to Update: 70

Source: Humboldt County Environmental Health  
Telephone: N/A  
Last EDR Contact: 03/26/2020  
Next Scheduled EDR Contact: 06/01/2020  
Data Release Frequency: Semi-Annually

IMPERIAL COUNTY:

CUPA IMPERIAL: CUPA Facility List  
Cupa facility list.

Date of Government Version: 01/21/2020  
Date Data Arrived at EDR: 01/23/2020  
Date Made Active in Reports: 03/30/2020  
Number of Days to Update: 67

Source: San Diego Border Field Office  
Telephone: 760-339-2777  
Last EDR Contact: 04/09/2020  
Next Scheduled EDR Contact: 08/03/2020  
Data Release Frequency: Varies

INYO COUNTY:

CUPA INYO: CUPA Facility List  
Cupa facility list.

Date of Government Version: 04/02/2018  
Date Data Arrived at EDR: 04/03/2018  
Date Made Active in Reports: 06/14/2018  
Number of Days to Update: 72

Source: Inyo County Environmental Health Services  
Telephone: 760-878-0238  
Last EDR Contact: 02/13/2020  
Next Scheduled EDR Contact: 06/01/2020  
Data Release Frequency: Varies

KERN COUNTY:

UST KERN: Underground Storage Tank Sites & Tank Listing  
Kern County Sites and Tanks Listing.

Date of Government Version: 01/31/2020  
Date Data Arrived at EDR: 02/05/2020  
Date Made Active in Reports: 04/15/2020  
Number of Days to Update: 70

Source: Kern County Environment Health Services Department  
Telephone: 661-862-8700  
Last EDR Contact: 04/23/2020  
Next Scheduled EDR Contact: 08/17/2020  
Data Release Frequency: Quarterly

KINGS COUNTY:



# GOVERNMENT RECORDS SEARCHED / DATA CURRENCY TRACKING

## CUPA KINGS: CUPA Facility List

A listing of sites included in the county's Certified Unified Program Agency database. California's Secretary for Environmental Protection established the unified hazardous materials and hazardous waste regulatory program as required by chapter 6.11 of the California Health and Safety Code. The Unified Program consolidates the administration, permits, inspections, and enforcement activities.

Date of Government Version: 02/13/2020  
Date Data Arrived at EDR: 02/14/2020  
Date Made Active in Reports: 04/24/2020  
Number of Days to Update: 70

Source: Kings County Department of Public Health  
Telephone: 559-584-1411  
Last EDR Contact: 02/13/2020  
Next Scheduled EDR Contact: 06/01/2020  
Data Release Frequency: Varies

## LAKE COUNTY:

### CUPA LAKE: CUPA Facility List

Cupa facility list

Date of Government Version: 01/15/2020  
Date Data Arrived at EDR: 01/16/2020  
Date Made Active in Reports: 04/01/2020  
Number of Days to Update: 76

Source: Lake County Environmental Health  
Telephone: 707-263-1164  
Last EDR Contact: 04/13/2020  
Next Scheduled EDR Contact: 07/27/2020  
Data Release Frequency: Varies

## LASSEN COUNTY:

### CUPA LASSEN: CUPA Facility List

Cupa facility list

Date of Government Version: 01/30/2020  
Date Data Arrived at EDR: 01/31/2020  
Date Made Active in Reports: 04/09/2020  
Number of Days to Update: 69

Source: Lassen County Environmental Health  
Telephone: 530-251-8528  
Last EDR Contact: 04/09/2020  
Next Scheduled EDR Contact: 08/03/2020  
Data Release Frequency: Varies

## LOS ANGELES COUNTY:

### AOCONCERN: Key Areas of Concerns in Los Angeles County

San Gabriel Valley areas where VOC contamination is at or above the MCL as designated by region 9 EPA office. Date of Government Version: 3/30/2009 Exide Site area is a cleanup plan of lead-impacted soil surrounding the former Exide Facility as designated by the DTSC. Date of Government Version: 7/17/2017

Date of Government Version: 03/30/2009  
Date Data Arrived at EDR: 03/31/2009  
Date Made Active in Reports: 10/23/2009  
Number of Days to Update: 206

Source: N/A  
Telephone: N/A  
Last EDR Contact: 03/12/2020  
Next Scheduled EDR Contact: 06/29/2020  
Data Release Frequency: No Update Planned

### HMS LOS ANGELES: HMS: Street Number List

Industrial Waste and Underground Storage Tank Sites.

Date of Government Version: 01/15/2020  
Date Data Arrived at EDR: 01/16/2020  
Date Made Active in Reports: 02/07/2020  
Number of Days to Update: 22

Source: Department of Public Works  
Telephone: 626-458-3517  
Last EDR Contact: 03/26/2020  
Next Scheduled EDR Contact: 07/20/2020  
Data Release Frequency: Semi-Annually

# GOVERNMENT RECORDS SEARCHED / DATA CURRENCY TRACKING

LF LOS ANGELES: List of Solid Waste Facilities  
Solid Waste Facilities in Los Angeles County.

Date of Government Version: 01/13/2020	Source: La County Department of Public Works
Date Data Arrived at EDR: 01/14/2020	Telephone: 818-458-5185
Date Made Active in Reports: 03/24/2020	Last EDR Contact: 04/14/2020
Number of Days to Update: 70	Next Scheduled EDR Contact: 07/27/2020
	Data Release Frequency: Varies

LF LOS ANGELES CITY: City of Los Angeles Landfills  
Landfills owned and maintained by the City of Los Angeles.

Date of Government Version: 01/01/2019	Source: Engineering & Construction Division
Date Data Arrived at EDR: 01/15/2019	Telephone: 213-473-7869
Date Made Active in Reports: 03/07/2019	Last EDR Contact: 04/02/2020
Number of Days to Update: 51	Next Scheduled EDR Contact: 07/27/2020
	Data Release Frequency: Varies

LOS ANGELES AST: Active & Inactive AST Inventory  
A listing of active & inactive above ground petroleum storage tank site locations, located in the City of Los Angeles.

Date of Government Version: 06/01/2019	Source: Los Angeles Fire Department
Date Data Arrived at EDR: 06/25/2019	Telephone: 213-978-3800
Date Made Active in Reports: 08/22/2019	Last EDR Contact: 03/27/2020
Number of Days to Update: 58	Next Scheduled EDR Contact: 07/06/2020
	Data Release Frequency: Varies

LOS ANGELES CO LF METHANE: Methane Producing Landfills  
This data was created on April 30, 2012 to represent known disposal sites in Los Angeles County that may produce and emanate methane gas. The shapefile contains disposal sites within Los Angeles County that once accepted degradable refuse material. Information used to create this data was extracted from a landfill survey performed by County Engineers (Major Waste System Map, 1973) as well as historical records from CalRecycle, Regional Water Quality Control Board, and Los Angeles County Department of Public Health

Date of Government Version: 04/30/2012	Source: Los Angeles County Department of Public Works
Date Data Arrived at EDR: 04/17/2019	Telephone: 626-458-6973
Date Made Active in Reports: 05/29/2019	Last EDR Contact: 04/17/2020
Number of Days to Update: 42	Next Scheduled EDR Contact: 07/27/2020
	Data Release Frequency: No Update Planned

LOS ANGELES HM: Active & Inactive Hazardous Materials Inventory  
A listing of active & inactive hazardous materials facility locations, located in the City of Los Angeles.

Date of Government Version: 06/01/2019	Source: Los Angeles Fire Department
Date Data Arrived at EDR: 06/25/2019	Telephone: 213-978-3800
Date Made Active in Reports: 08/22/2019	Last EDR Contact: 03/27/2020
Number of Days to Update: 58	Next Scheduled EDR Contact: 07/06/2020
	Data Release Frequency: Varies

LOS ANGELES UST: Active & Inactive UST Inventory  
A listing of active & inactive underground storage tank site locations and underground storage tank historical sites, located in the City of Los Angeles.

Date of Government Version: 06/01/2019	Source: Los Angeles Fire Department
Date Data Arrived at EDR: 06/25/2019	Telephone: 213-978-3800
Date Made Active in Reports: 08/22/2019	Last EDR Contact: 03/27/2020
Number of Days to Update: 58	Next Scheduled EDR Contact: 07/06/2020
	Data Release Frequency: Varies

# GOVERNMENT RECORDS SEARCHED / DATA CURRENCY TRACKING

## SITE MIT LOS ANGELES: Site Mitigation List

Industrial sites that have had some sort of spill or complaint.

Date of Government Version: 12/31/2019	Source: Community Health Services
Date Data Arrived at EDR: 01/14/2020	Telephone: 323-890-7806
Date Made Active in Reports: 03/24/2020	Last EDR Contact: 04/14/2020
Number of Days to Update: 70	Next Scheduled EDR Contact: 07/27/2020
	Data Release Frequency: Annually

## UST EL SEGUNDO: City of El Segundo Underground Storage Tank

Underground storage tank sites located in El Segundo city.

Date of Government Version: 01/21/2017	Source: City of El Segundo Fire Department
Date Data Arrived at EDR: 04/19/2017	Telephone: 310-524-2236
Date Made Active in Reports: 05/10/2017	Last EDR Contact: 04/02/2020
Number of Days to Update: 21	Next Scheduled EDR Contact: 07/27/2020
	Data Release Frequency: No Update Planned

## UST LONG BEACH: City of Long Beach Underground Storage Tank

Underground storage tank sites located in the city of Long Beach.

Date of Government Version: 04/22/2019	Source: City of Long Beach Fire Department
Date Data Arrived at EDR: 04/23/2019	Telephone: 562-570-2563
Date Made Active in Reports: 06/27/2019	Last EDR Contact: 04/09/2020
Number of Days to Update: 65	Next Scheduled EDR Contact: 08/03/2020
	Data Release Frequency: Varies

## UST TORRANCE: City of Torrance Underground Storage Tank

Underground storage tank sites located in the city of Torrance.

Date of Government Version: 06/27/2019	Source: City of Torrance Fire Department
Date Data Arrived at EDR: 07/30/2019	Telephone: 310-618-2973
Date Made Active in Reports: 10/02/2019	Last EDR Contact: 04/09/2020
Number of Days to Update: 64	Next Scheduled EDR Contact: 08/03/2020
	Data Release Frequency: Semi-Annually

## MADERA COUNTY:

### CUPA MADERA: CUPA Facility List

A listing of sites included in the county's Certified Unified Program Agency database. California's Secretary for Environmental Protection established the unified hazardous materials and hazardous waste regulatory program as required by chapter 6.11 of the California Health and Safety Code. The Unified Program consolidates the administration, permits, inspections, and enforcement activities.

Date of Government Version: 11/18/2019	Source: Madera County Environmental Health
Date Data Arrived at EDR: 11/20/2019	Telephone: 559-675-7823
Date Made Active in Reports: 01/27/2020	Last EDR Contact: 02/14/2020
Number of Days to Update: 68	Next Scheduled EDR Contact: 06/01/2020
	Data Release Frequency: Varies

## MARIN COUNTY:

### UST MARIN: Underground Storage Tank Sites

Currently permitted USTs in Marin County.

Date of Government Version: 09/26/2018	Source: Public Works Department Waste Management
Date Data Arrived at EDR: 10/04/2018	Telephone: 415-473-6647
Date Made Active in Reports: 11/02/2018	Last EDR Contact: 03/20/2020
Number of Days to Update: 29	Next Scheduled EDR Contact: 07/13/2020
	Data Release Frequency: Semi-Annually

## MERCED COUNTY:

# GOVERNMENT RECORDS SEARCHED / DATA CURRENCY TRACKING

## CUPA MERCED: CUPA Facility List CUPA facility list.

Date of Government Version: 11/18/2019  
Date Data Arrived at EDR: 11/20/2019  
Date Made Active in Reports: 01/03/2020  
Number of Days to Update: 44

Source: Merced County Environmental Health  
Telephone: 209-381-1094  
Last EDR Contact: 02/13/2020  
Next Scheduled EDR Contact: 06/01/2020  
Data Release Frequency: Varies

## MONO COUNTY:

### CUPA MONO: CUPA Facility List CUPA Facility List

Date of Government Version: 11/20/2019  
Date Data Arrived at EDR: 12/02/2019  
Date Made Active in Reports: 02/07/2020  
Number of Days to Update: 67

Source: Mono County Health Department  
Telephone: 760-932-5580  
Last EDR Contact: 02/21/2020  
Next Scheduled EDR Contact: 06/08/2020  
Data Release Frequency: Varies

## MONTEREY COUNTY:

### CUPA MONTEREY: CUPA Facility Listing CUPA Program listing from the Environmental Health Division.

Date of Government Version: 11/06/2019  
Date Data Arrived at EDR: 11/07/2019  
Date Made Active in Reports: 01/08/2020  
Number of Days to Update: 62

Source: Monterey County Health Department  
Telephone: 831-796-1297  
Last EDR Contact: 04/13/2020  
Next Scheduled EDR Contact: 07/13/2020  
Data Release Frequency: Varies

## NAPA COUNTY:

### LUST NAPA: Sites With Reported Contamination A listing of leaking underground storage tank sites located in Napa county.

Date of Government Version: 01/09/2017  
Date Data Arrived at EDR: 01/11/2017  
Date Made Active in Reports: 03/02/2017  
Number of Days to Update: 50

Source: Napa County Department of Environmental Management  
Telephone: 707-253-4269  
Last EDR Contact: 02/21/2020  
Next Scheduled EDR Contact: 06/08/2020  
Data Release Frequency: No Update Planned

### UST NAPA: Closed and Operating Underground Storage Tank Sites Underground storage tank sites located in Napa county.

Date of Government Version: 09/05/2019  
Date Data Arrived at EDR: 09/09/2019  
Date Made Active in Reports: 10/31/2019  
Number of Days to Update: 52

Source: Napa County Department of Environmental Management  
Telephone: 707-253-4269  
Last EDR Contact: 03/05/2020  
Next Scheduled EDR Contact: 06/08/2020  
Data Release Frequency: No Update Planned

## NEVADA COUNTY:

### CUPA NEVADA: CUPA Facility List CUPA facility list.

# GOVERNMENT RECORDS SEARCHED / DATA CURRENCY TRACKING

Date of Government Version: 02/05/2020  
Date Data Arrived at EDR: 02/06/2020  
Date Made Active in Reports: 04/15/2020  
Number of Days to Update: 69

Source: Community Development Agency  
Telephone: 530-265-1467  
Last EDR Contact: 04/16/2020  
Next Scheduled EDR Contact: 08/10/2020  
Data Release Frequency: Varies

## ORANGE COUNTY:

IND\_SITE ORANGE: List of Industrial Site Cleanups  
Petroleum and non-petroleum spills.

Date of Government Version: 01/02/2020  
Date Data Arrived at EDR: 02/05/2020  
Date Made Active in Reports: 04/15/2020  
Number of Days to Update: 70

Source: Health Care Agency  
Telephone: 714-834-3446  
Last EDR Contact: 02/03/2020  
Next Scheduled EDR Contact: 05/18/2020  
Data Release Frequency: Annually

LUST ORANGE: List of Underground Storage Tank Cleanups  
Orange County Underground Storage Tank Cleanups (LUST).

Date of Government Version: 01/02/2020  
Date Data Arrived at EDR: 02/05/2020  
Date Made Active in Reports: 04/15/2020  
Number of Days to Update: 70

Source: Health Care Agency  
Telephone: 714-834-3446  
Last EDR Contact: 02/03/2020  
Next Scheduled EDR Contact: 05/18/2020  
Data Release Frequency: Quarterly

UST ORANGE: List of Underground Storage Tank Facilities  
Orange County Underground Storage Tank Facilities (UST).

Date of Government Version: 01/02/2020  
Date Data Arrived at EDR: 02/04/2020  
Date Made Active in Reports: 04/10/2020  
Number of Days to Update: 66

Source: Health Care Agency  
Telephone: 714-834-3446  
Last EDR Contact: 02/04/2020  
Next Scheduled EDR Contact: 05/18/2020  
Data Release Frequency: Quarterly

## PLACER COUNTY:

MS PLACER: Master List of Facilities  
List includes aboveground tanks, underground tanks and cleanup sites.

Date of Government Version: 12/02/2019  
Date Data Arrived at EDR: 12/03/2019  
Date Made Active in Reports: 02/07/2020  
Number of Days to Update: 66

Source: Placer County Health and Human Services  
Telephone: 530-745-2363  
Last EDR Contact: 02/27/2020  
Next Scheduled EDR Contact: 06/15/2020  
Data Release Frequency: Semi-Annually

## PLUMAS COUNTY:

CUPA PLUMAS: CUPA Facility List  
Plumas County CUPA Program facilities.

Date of Government Version: 03/31/2019  
Date Data Arrived at EDR: 04/23/2019  
Date Made Active in Reports: 06/26/2019  
Number of Days to Update: 64

Source: Plumas County Environmental Health  
Telephone: 530-283-6355  
Last EDR Contact: 04/09/2020  
Next Scheduled EDR Contact: 08/03/2020  
Data Release Frequency: Varies

## RIVERSIDE COUNTY:

# GOVERNMENT RECORDS SEARCHED / DATA CURRENCY TRACKING

## LUST RIVERSIDE: Listing of Underground Tank Cleanup Sites

Riverside County Underground Storage Tank Cleanup Sites (LUST).

Date of Government Version: 10/17/2019  
Date Data Arrived at EDR: 10/22/2019  
Date Made Active in Reports: 12/13/2019  
Number of Days to Update: 52

Source: Department of Environmental Health  
Telephone: 951-358-5055  
Last EDR Contact: 02/10/2020  
Next Scheduled EDR Contact: 06/29/2020  
Data Release Frequency: Quarterly

## UST RIVERSIDE: Underground Storage Tank Tank List

Underground storage tank sites located in Riverside county.

Date of Government Version: 10/17/2019  
Date Data Arrived at EDR: 10/22/2019  
Date Made Active in Reports: 01/03/2020  
Number of Days to Update: 73

Source: Department of Environmental Health  
Telephone: 951-358-5055  
Last EDR Contact: 02/10/2020  
Next Scheduled EDR Contact: 06/29/2020  
Data Release Frequency: Quarterly

## SACRAMENTO COUNTY:

### CS SACRAMENTO: Toxic Site Clean-Up List

List of sites where unauthorized releases of potentially hazardous materials have occurred.

Date of Government Version: 11/14/2019  
Date Data Arrived at EDR: 12/23/2019  
Date Made Active in Reports: 02/20/2020  
Number of Days to Update: 59

Source: Sacramento County Environmental Management  
Telephone: 916-875-8406  
Last EDR Contact: 03/31/2020  
Next Scheduled EDR Contact: 07/13/2020  
Data Release Frequency: Quarterly

### ML SACRAMENTO: Master Hazardous Materials Facility List

Any business that has hazardous materials on site - hazardous material storage sites, underground storage tanks, waste generators.

Date of Government Version: 11/14/2019  
Date Data Arrived at EDR: 12/23/2019  
Date Made Active in Reports: 02/21/2020  
Number of Days to Update: 60

Source: Sacramento County Environmental Management  
Telephone: 916-875-8406  
Last EDR Contact: 03/31/2020  
Next Scheduled EDR Contact: 07/13/2020  
Data Release Frequency: Quarterly

## SAN BENITO COUNTY:

### CUPA SAN BENITO: CUPA Facility List

Cupa facility list

Date of Government Version: 02/12/2020  
Date Data Arrived at EDR: 02/13/2020  
Date Made Active in Reports: 04/23/2020  
Number of Days to Update: 70

Source: San Benito County Environmental Health  
Telephone: N/A  
Last EDR Contact: 04/23/2020  
Next Scheduled EDR Contact: 08/17/2020  
Data Release Frequency: Varies

## SAN BERNARDINO COUNTY:

### PERMITS SAN BERNARDINO: Hazardous Material Permits

This listing includes underground storage tanks, medical waste handlers/generators, hazardous materials handlers, hazardous waste generators, and waste oil generators/handlers.

# GOVERNMENT RECORDS SEARCHED / DATA CURRENCY TRACKING

Date of Government Version: 11/26/2019  
Date Data Arrived at EDR: 11/27/2019  
Date Made Active in Reports: 02/04/2020  
Number of Days to Update: 69

Source: San Bernardino County Fire Department Hazardous Materials Division  
Telephone: 909-387-3041  
Last EDR Contact: 04/23/2020  
Next Scheduled EDR Contact: 08/17/2020  
Data Release Frequency: Quarterly

## SAN DIEGO COUNTY:

### HMMD SAN DIEGO: Hazardous Materials Management Division Database

The database includes: HE58 - This report contains the business name, site address, business phone number, establishment 'H' permit number, type of permit, and the business status. HE17 - In addition to providing the same information provided in the HE58 listing, HE17 provides inspection dates, violations received by the establishment, hazardous waste generated, the quantity, method of storage, treatment/disposal of waste and the hauler, and information on underground storage tanks. Unauthorized Release List - Includes a summary of environmental contamination cases in San Diego County (underground tank cases, non-tank cases, groundwater contamination, and soil contamination are included.)

Date of Government Version: 12/03/2019  
Date Data Arrived at EDR: 12/04/2019  
Date Made Active in Reports: 02/04/2020  
Number of Days to Update: 62

Source: Hazardous Materials Management Division  
Telephone: 619-338-2268  
Last EDR Contact: 03/03/2020  
Next Scheduled EDR Contact: 06/15/2020  
Data Release Frequency: Quarterly

### LF SAN DIEGO: Solid Waste Facilities

San Diego County Solid Waste Facilities.

Date of Government Version: 04/18/2018  
Date Data Arrived at EDR: 04/24/2018  
Date Made Active in Reports: 06/19/2018  
Number of Days to Update: 56

Source: Department of Health Services  
Telephone: 619-338-2209  
Last EDR Contact: 04/09/2020  
Next Scheduled EDR Contact: 08/03/2020  
Data Release Frequency: Varies

### SAN DIEGO CO LOP: Local Oversight Program Listing

A listing of all LOP release sites that are or were under the County of San Diego's jurisdiction. Included are closed or transferred cases, open cases, and cases that did not have a case type indicated. The cases without a case type are mostly complaints; however, some of them could be LOP cases.

Date of Government Version: 12/26/2019  
Date Data Arrived at EDR: 01/22/2020  
Date Made Active in Reports: 04/01/2020  
Number of Days to Update: 70

Source: Department of Environmental Health  
Telephone: 858-505-6874  
Last EDR Contact: 04/09/2020  
Next Scheduled EDR Contact: 08/03/2020  
Data Release Frequency: Varies

### SAN DIEGO CO SAM: Environmental Case Listing

The listing contains all underground tank release cases and projects pertaining to properties contaminated with hazardous substances that are actively under review by the Site Assessment and Mitigation Program.

Date of Government Version: 03/23/2010  
Date Data Arrived at EDR: 06/15/2010  
Date Made Active in Reports: 07/09/2010  
Number of Days to Update: 24

Source: San Diego County Department of Environmental Health  
Telephone: 619-338-2371  
Last EDR Contact: 02/27/2020  
Next Scheduled EDR Contact: 06/15/2020  
Data Release Frequency: No Update Planned

## SAN FRANCISCO COUNTY:

### LUST SAN FRANCISCO: Local Oversight Facilities

A listing of leaking underground storage tank sites located in San Francisco county.

# GOVERNMENT RECORDS SEARCHED / DATA CURRENCY TRACKING

Date of Government Version: 09/19/2008  
Date Data Arrived at EDR: 09/19/2008  
Date Made Active in Reports: 09/29/2008  
Number of Days to Update: 10

Source: Department Of Public Health San Francisco County  
Telephone: 415-252-3920  
Last EDR Contact: 04/23/2020  
Next Scheduled EDR Contact: 08/17/2020  
Data Release Frequency: No Update Planned

## UST SAN FRANCISCO: Underground Storage Tank Information

Underground storage tank sites located in San Francisco county.

Date of Government Version: 01/08/2020  
Date Data Arrived at EDR: 01/09/2020  
Date Made Active in Reports: 03/06/2020  
Number of Days to Update: 57

Source: Department of Public Health  
Telephone: 415-252-3920  
Last EDR Contact: 04/23/2020  
Next Scheduled EDR Contact: 08/17/2020  
Data Release Frequency: Quarterly

## SAN JOAQUIN COUNTY:

### UST SAN JOAQUIN: San Joaquin Co. UST

A listing of underground storage tank locations in San Joaquin county.

Date of Government Version: 06/22/2018  
Date Data Arrived at EDR: 06/26/2018  
Date Made Active in Reports: 07/11/2018  
Number of Days to Update: 15

Source: Environmental Health Department  
Telephone: N/A  
Last EDR Contact: 03/12/2020  
Next Scheduled EDR Contact: 06/29/2020  
Data Release Frequency: Semi-Annually

## SAN LUIS OBISPO COUNTY:

### CUPA SAN LUIS OBISPO: CUPA Facility List

Cupa Facility List.

Date of Government Version: 02/18/2020  
Date Data Arrived at EDR: 02/20/2020  
Date Made Active in Reports: 04/24/2020  
Number of Days to Update: 64

Source: San Luis Obispo County Public Health Department  
Telephone: 805-781-5596  
Last EDR Contact: 02/14/2020  
Next Scheduled EDR Contact: 06/01/2020  
Data Release Frequency: Varies

## SAN MATEO COUNTY:

### BI SAN MATEO: Business Inventory

List includes Hazardous Materials Business Plan, hazardous waste generators, and underground storage tanks.

Date of Government Version: 02/20/2020  
Date Data Arrived at EDR: 02/20/2020  
Date Made Active in Reports: 04/24/2020  
Number of Days to Update: 64

Source: San Mateo County Environmental Health Services Division  
Telephone: 650-363-1921  
Last EDR Contact: 02/20/2020  
Next Scheduled EDR Contact: 06/22/2020  
Data Release Frequency: Annually

### LUST SAN MATEO: Fuel Leak List

A listing of leaking underground storage tank sites located in San Mateo county.

Date of Government Version: 03/29/2019  
Date Data Arrived at EDR: 03/29/2019  
Date Made Active in Reports: 05/29/2019  
Number of Days to Update: 61

Source: San Mateo County Environmental Health Services Division  
Telephone: 650-363-1921  
Last EDR Contact: 03/05/2020  
Next Scheduled EDR Contact: 06/22/2020  
Data Release Frequency: Semi-Annually

## SANTA BARBARA COUNTY:



# GOVERNMENT RECORDS SEARCHED / DATA CURRENCY TRACKING

## CUPA SANTA BARBARA: CUPA Facility Listing

CUPA Program Listing from the Environmental Health Services division.

Date of Government Version: 09/08/2011  
Date Data Arrived at EDR: 09/09/2011  
Date Made Active in Reports: 10/07/2011  
Number of Days to Update: 28

Source: Santa Barbara County Public Health Department  
Telephone: 805-686-8167  
Last EDR Contact: 02/14/2020  
Next Scheduled EDR Contact: 06/01/2020  
Data Release Frequency: No Update Planned

## SANTA CLARA COUNTY:

### CUPA SANTA CLARA: Cupa Facility List

Cupa facility list

Date of Government Version: 02/14/2020  
Date Data Arrived at EDR: 02/19/2020  
Date Made Active in Reports: 04/24/2020  
Number of Days to Update: 65

Source: Department of Environmental Health  
Telephone: 408-918-1973  
Last EDR Contact: 02/14/2020  
Next Scheduled EDR Contact: 06/01/2020  
Data Release Frequency: Varies

### HIST LUST SANTA CLARA: HIST LUST - Fuel Leak Site Activity Report

A listing of open and closed leaking underground storage tanks. This listing is no longer updated by the county. Leaking underground storage tanks are now handled by the Department of Environmental Health.

Date of Government Version: 03/29/2005  
Date Data Arrived at EDR: 03/30/2005  
Date Made Active in Reports: 04/21/2005  
Number of Days to Update: 22

Source: Santa Clara Valley Water District  
Telephone: 408-265-2600  
Last EDR Contact: 03/23/2009  
Next Scheduled EDR Contact: 06/22/2009  
Data Release Frequency: No Update Planned

### LUST SANTA CLARA: LOP Listing

A listing of leaking underground storage tanks located in Santa Clara county.

Date of Government Version: 03/03/2014  
Date Data Arrived at EDR: 03/05/2014  
Date Made Active in Reports: 03/18/2014  
Number of Days to Update: 13

Source: Department of Environmental Health  
Telephone: 408-918-3417  
Last EDR Contact: 02/21/2020  
Next Scheduled EDR Contact: 06/08/2020  
Data Release Frequency: No Update Planned

### SAN JOSE HAZMAT: Hazardous Material Facilities

Hazardous material facilities, including underground storage tank sites.

Date of Government Version: 10/30/2019  
Date Data Arrived at EDR: 11/01/2019  
Date Made Active in Reports: 01/08/2020  
Number of Days to Update: 68

Source: City of San Jose Fire Department  
Telephone: 408-535-7694  
Last EDR Contact: 04/23/2020  
Next Scheduled EDR Contact: 08/17/2020  
Data Release Frequency: Annually

## SANTA CRUZ COUNTY:

### CUPA SANTA CRUZ: CUPA Facility List

CUPA facility listing.

Date of Government Version: 01/21/2017  
Date Data Arrived at EDR: 02/22/2017  
Date Made Active in Reports: 05/23/2017  
Number of Days to Update: 90

Source: Santa Cruz County Environmental Health  
Telephone: 831-464-2761  
Last EDR Contact: 02/14/2020  
Next Scheduled EDR Contact: 06/01/2020  
Data Release Frequency: Varies

## SHASTA COUNTY:

# GOVERNMENT RECORDS SEARCHED / DATA CURRENCY TRACKING

## CUPA SHASTA: CUPA Facility List Cupa Facility List.

Date of Government Version: 06/15/2017  
Date Data Arrived at EDR: 06/19/2017  
Date Made Active in Reports: 08/09/2017  
Number of Days to Update: 51

Source: Shasta County Department of Resource Management  
Telephone: 530-225-5789  
Last EDR Contact: 02/14/2020  
Next Scheduled EDR Contact: 06/01/2020  
Data Release Frequency: Varies

## SOLANO COUNTY:

### LUST SOLANO: Leaking Underground Storage Tanks

A listing of leaking underground storage tank sites located in Solano county.

Date of Government Version: 06/04/2019  
Date Data Arrived at EDR: 06/06/2019  
Date Made Active in Reports: 08/13/2019  
Number of Days to Update: 68

Source: Solano County Department of Environmental Management  
Telephone: 707-784-6770  
Last EDR Contact: 02/27/2020  
Next Scheduled EDR Contact: 06/15/2020  
Data Release Frequency: Quarterly

### UST SOLANO: Underground Storage Tanks

Underground storage tank sites located in Solano county.

Date of Government Version: 12/09/2019  
Date Data Arrived at EDR: 12/11/2019  
Date Made Active in Reports: 02/21/2020  
Number of Days to Update: 72

Source: Solano County Department of Environmental Management  
Telephone: 707-784-6770  
Last EDR Contact: 02/27/2020  
Next Scheduled EDR Contact: 06/15/2020  
Data Release Frequency: Quarterly

## SONOMA COUNTY:

### CUPA SONOMA: Cupa Facility List Cupa Facility list

Date of Government Version: 02/25/2020  
Date Data Arrived at EDR: 02/26/2020  
Date Made Active in Reports: 03/11/2020  
Number of Days to Update: 14

Source: County of Sonoma Fire & Emergency Services Department  
Telephone: 707-565-1174  
Last EDR Contact: 03/18/2020  
Next Scheduled EDR Contact: 07/06/2020  
Data Release Frequency: Varies

### LUST SONOMA: Leaking Underground Storage Tank Sites

A listing of leaking underground storage tank sites located in Sonoma county.

Date of Government Version: 01/02/2020  
Date Data Arrived at EDR: 01/03/2020  
Date Made Active in Reports: 03/05/2020  
Number of Days to Update: 62

Source: Department of Health Services  
Telephone: 707-565-6565  
Last EDR Contact: 04/06/2020  
Next Scheduled EDR Contact: 07/06/2020  
Data Release Frequency: Quarterly

## STANISLAUS COUNTY:

### CUPA STANISLAUS: CUPA Facility List Cupa facility list

Date of Government Version: 02/04/2020  
Date Data Arrived at EDR: 02/05/2020  
Date Made Active in Reports: 04/15/2020  
Number of Days to Update: 70

Source: Stanislaus County Department of Environmental Protection  
Telephone: 209-525-6751  
Last EDR Contact: 04/02/2020  
Next Scheduled EDR Contact: 07/27/2020  
Data Release Frequency: Varies

## SUTTER COUNTY:

# GOVERNMENT RECORDS SEARCHED / DATA CURRENCY TRACKING

## UST SUTTER: Underground Storage Tanks

Underground storage tank sites located in Sutter county.

Date of Government Version: 12/02/2019  
Date Data Arrived at EDR: 12/03/2019  
Date Made Active in Reports: 02/07/2020  
Number of Days to Update: 66

Source: Sutter County Environmental Health Services  
Telephone: 530-822-7500  
Last EDR Contact: 02/27/2020  
Next Scheduled EDR Contact: 06/15/2020  
Data Release Frequency: Semi-Annually

## TEHAMA COUNTY:

### CUPA TEHAMA: CUPA Facility List

Cupa facilities

Date of Government Version: 05/20/2019  
Date Data Arrived at EDR: 05/21/2019  
Date Made Active in Reports: 07/18/2019  
Number of Days to Update: 58

Source: Tehama County Department of Environmental Health  
Telephone: 530-527-8020  
Last EDR Contact: 03/17/2020  
Next Scheduled EDR Contact: 05/18/2020  
Data Release Frequency: Varies

## TRINITY COUNTY:

### CUPA TRINITY: CUPA Facility List

Cupa facility list

Date of Government Version: 01/21/2020  
Date Data Arrived at EDR: 01/23/2020  
Date Made Active in Reports: 03/30/2020  
Number of Days to Update: 67

Source: Department of Toxic Substances Control  
Telephone: 760-352-0381  
Last EDR Contact: 04/09/2020  
Next Scheduled EDR Contact: 08/03/2020  
Data Release Frequency: Varies

## TULARE COUNTY:

### CUPA TULARE: CUPA Facility List

Cupa program facilities

Date of Government Version: 02/10/2020  
Date Data Arrived at EDR: 02/11/2020  
Date Made Active in Reports: 04/20/2020  
Number of Days to Update: 69

Source: Tulare County Environmental Health Services Division  
Telephone: 559-624-7400  
Last EDR Contact: 04/23/2020  
Next Scheduled EDR Contact: 08/17/2020  
Data Release Frequency: Varies

## TUOLUMNE COUNTY:

### CUPA TUOLUMNE: CUPA Facility List

Cupa facility list

Date of Government Version: 04/23/2018  
Date Data Arrived at EDR: 04/25/2018  
Date Made Active in Reports: 06/25/2018  
Number of Days to Update: 61

Source: Division of Environmental Health  
Telephone: 209-533-5633  
Last EDR Contact: 04/09/2020  
Next Scheduled EDR Contact: 08/03/2020  
Data Release Frequency: Varies

## VENTURA COUNTY:

# GOVERNMENT RECORDS SEARCHED / DATA CURRENCY TRACKING

## BWT VENTURA: Business Plan, Hazardous Waste Producers, and Operating Underground Tanks

The BWT list indicates by site address whether the Environmental Health Division has Business Plan (B), Waste Producer (W), and/or Underground Tank (T) information.

Date of Government Version: 12/26/2019	Source: Ventura County Environmental Health Division
Date Data Arrived at EDR: 01/24/2020	Telephone: 805-654-2813
Date Made Active in Reports: 04/01/2020	Last EDR Contact: 04/20/2020
Number of Days to Update: 68	Next Scheduled EDR Contact: 08/03/2020
	Data Release Frequency: Quarterly

## LF VENTURA: Inventory of Illegal Abandoned and Inactive Sites

Ventura County Inventory of Closed, Illegal Abandoned, and Inactive Sites.

Date of Government Version: 12/01/2011	Source: Environmental Health Division
Date Data Arrived at EDR: 12/01/2011	Telephone: 805-654-2813
Date Made Active in Reports: 01/19/2012	Last EDR Contact: 03/20/2020
Number of Days to Update: 49	Next Scheduled EDR Contact: 07/13/2020
	Data Release Frequency: No Update Planned

## LUST VENTURA: Listing of Underground Tank Cleanup Sites

Ventura County Underground Storage Tank Cleanup Sites (LUST).

Date of Government Version: 05/29/2008	Source: Environmental Health Division
Date Data Arrived at EDR: 06/24/2008	Telephone: 805-654-2813
Date Made Active in Reports: 07/31/2008	Last EDR Contact: 02/07/2020
Number of Days to Update: 37	Next Scheduled EDR Contact: 05/25/2020
	Data Release Frequency: No Update Planned

## MED WASTE VENTURA: Medical Waste Program List

To protect public health and safety and the environment from potential exposure to disease causing agents, the Environmental Health Division Medical Waste Program regulates the generation, handling, storage, treatment and disposal of medical waste throughout the County.

Date of Government Version: 12/26/2019	Source: Ventura County Resource Management Agency
Date Data Arrived at EDR: 01/24/2020	Telephone: 805-654-2813
Date Made Active in Reports: 04/01/2020	Last EDR Contact: 04/20/2020
Number of Days to Update: 68	Next Scheduled EDR Contact: 08/03/2020
	Data Release Frequency: Quarterly

## UST VENTURA: Underground Tank Closed Sites List

Ventura County Operating Underground Storage Tank Sites (UST)/Underground Tank Closed Sites List.

Date of Government Version: 11/26/2019	Source: Environmental Health Division
Date Data Arrived at EDR: 12/10/2019	Telephone: 805-654-2813
Date Made Active in Reports: 02/21/2020	Last EDR Contact: 03/10/2020
Number of Days to Update: 73	Next Scheduled EDR Contact: 06/22/2020
	Data Release Frequency: Quarterly

## YOLO COUNTY:

### UST YOLO: Underground Storage Tank Comprehensive Facility Report

Underground storage tank sites located in Yolo county.

Date of Government Version: 12/12/2019	Source: Yolo County Department of Health
Date Data Arrived at EDR: 01/15/2020	Telephone: 530-666-8646
Date Made Active in Reports: 03/25/2020	Last EDR Contact: 03/20/2020
Number of Days to Update: 70	Next Scheduled EDR Contact: 07/13/2020
	Data Release Frequency: Annually

## YUBA COUNTY:

# GOVERNMENT RECORDS SEARCHED / DATA CURRENCY TRACKING

## CUPA YUBA: CUPA Facility List

CUPA facility listing for Yuba County.

Date of Government Version: 01/27/2020  
Date Data Arrived at EDR: 02/12/2020  
Date Made Active in Reports: 04/23/2020  
Number of Days to Update: 71

Source: Yuba County Environmental Health Department  
Telephone: 530-749-7523  
Last EDR Contact: 04/16/2020  
Next Scheduled EDR Contact: 08/10/2020  
Data Release Frequency: Varies

## OTHER DATABASE(S)

Depending on the geographic area covered by this report, the data provided in these specialty databases may or may not be complete. For example, the existence of wetlands information data in a specific report does not mean that all wetlands in the area covered by the report are included. Moreover, the absence of any reported wetlands information does not necessarily mean that wetlands do not exist in the area covered by the report.

## CT MANIFEST: Hazardous Waste Manifest Data

Facility and manifest data. Manifest is a document that lists and tracks hazardous waste from the generator through transporters to a tsd facility.

Date of Government Version: 01/30/2020  
Date Data Arrived at EDR: 01/30/2020  
Date Made Active in Reports: 03/09/2020  
Number of Days to Update: 39

Source: Department of Energy & Environmental Protection  
Telephone: 860-424-3375  
Last EDR Contact: 01/30/2020  
Next Scheduled EDR Contact: 05/25/2020  
Data Release Frequency: No Update Planned

## NJ MANIFEST: Manifest Information

Hazardous waste manifest information.

Date of Government Version: 12/31/2018  
Date Data Arrived at EDR: 04/10/2019  
Date Made Active in Reports: 05/16/2019  
Number of Days to Update: 36

Source: Department of Environmental Protection  
Telephone: N/A  
Last EDR Contact: 04/10/2020  
Next Scheduled EDR Contact: 07/20/2020  
Data Release Frequency: Annually

## NY MANIFEST: Facility and Manifest Data

Manifest is a document that lists and tracks hazardous waste from the generator through transporters to a TSD facility.

Date of Government Version: 01/01/2019  
Date Data Arrived at EDR: 05/01/2019  
Date Made Active in Reports: 06/21/2019  
Number of Days to Update: 51

Source: Department of Environmental Conservation  
Telephone: 518-402-8651  
Last EDR Contact: 01/31/2020  
Next Scheduled EDR Contact: 05/11/2020  
Data Release Frequency: Quarterly

## PA MANIFEST: Manifest Information

Hazardous waste manifest information.

Date of Government Version: 06/30/2018  
Date Data Arrived at EDR: 07/19/2019  
Date Made Active in Reports: 09/10/2019  
Number of Days to Update: 53

Source: Department of Environmental Protection  
Telephone: 717-783-8990  
Last EDR Contact: 04/02/2020  
Next Scheduled EDR Contact: 07/27/2020  
Data Release Frequency: Annually

## RI MANIFEST: Manifest information

Hazardous waste manifest information

Date of Government Version: 12/31/2018  
Date Data Arrived at EDR: 10/02/2019  
Date Made Active in Reports: 12/10/2019  
Number of Days to Update: 69

Source: Department of Environmental Management  
Telephone: 401-222-2797  
Last EDR Contact: 02/18/2020  
Next Scheduled EDR Contact: 06/01/2020  
Data Release Frequency: Annually

# GOVERNMENT RECORDS SEARCHED / DATA CURRENCY TRACKING

## WI MANIFEST: Manifest Information

Hazardous waste manifest information.

Date of Government Version: 05/31/2018  
Date Data Arrived at EDR: 06/19/2019  
Date Made Active in Reports: 09/03/2019  
Number of Days to Update: 76

Source: Department of Natural Resources  
Telephone: N/A  
Last EDR Contact: 03/09/2020  
Next Scheduled EDR Contact: 06/22/2020  
Data Release Frequency: Annually

## Oil/Gas Pipelines

Source: Endeavor Business Media

Petroleum Bundle (Crude Oil, Refined Products, Petrochemicals, Gas Liquids (LPG/NGL), and Specialty Gases (Miscellaneous)) N = Natural Gas Bundle (Natural Gas, Gas Liquids (LPG/NGL), and Specialty Gases (Miscellaneous)). This map includes information copyrighted by Endeavor Business Media. This information is provided on a best effort basis and Endeavor Business Media does not guarantee its accuracy nor warrant its fitness for any particular purpose. Such information has been reprinted with the permission of Endeavor Business Media.

## Electric Power Transmission Line Data

Source: Endeavor Business Media

This map includes information copyrighted by Endeavor Business Media. This information is provided on a best effort basis and Endeavor Business Media does not guarantee its accuracy nor warrant its fitness for any particular purpose. Such information has been reprinted with the permission of Endeavor Business Media.

**Sensitive Receptors:** There are individuals deemed sensitive receptors due to their fragile immune systems and special sensitivity to environmental discharges. These sensitive receptors typically include the elderly, the sick, and children. While the location of all sensitive receptors cannot be determined, EDR indicates those buildings and facilities - schools, daycares, hospitals, medical centers, and nursing homes - where individuals who are sensitive receptors are likely to be located.

## AHA Hospitals:

Source: American Hospital Association, Inc.

Telephone: 312-280-5991

The database includes a listing of hospitals based on the American Hospital Association's annual survey of hospitals.

## Medical Centers: Provider of Services Listing

Source: Centers for Medicare & Medicaid Services

Telephone: 410-786-3000

A listing of hospitals with Medicare provider number, produced by Centers of Medicare & Medicaid Services, a federal agency within the U.S. Department of Health and Human Services.

## Nursing Homes

Source: National Institutes of Health

Telephone: 301-594-6248

Information on Medicare and Medicaid certified nursing homes in the United States.

## Public Schools

Source: National Center for Education Statistics

Telephone: 202-502-7300

The National Center for Education Statistics' primary database on elementary and secondary public education in the United States. It is a comprehensive, annual, national statistical database of all public elementary and secondary schools and school districts, which contains data that are comparable across all states.

## Private Schools

Source: National Center for Education Statistics

Telephone: 202-502-7300

The National Center for Education Statistics' primary database on private school locations in the United States.

## Daycare Centers: Licensed Facilities

Source: Department of Social Services

Telephone: 916-657-4041

**Flood Zone Data:** This data was obtained from the Federal Emergency Management Agency (FEMA). It depicts 100-year and 500-year flood zones as defined by FEMA. It includes the National Flood Hazard Layer (NFHL) which incorporates Flood Insurance Rate Map (FIRM) data and Q3 data from FEMA in areas not covered by NFHL.

Source: FEMA

Telephone: 877-336-2627

Date of Government Version: 2003, 2015

## GOVERNMENT RECORDS SEARCHED / DATA CURRENCY TRACKING

NWI: National Wetlands Inventory. This data, available in select counties across the country, was obtained by EDR in 2002, 2005 and 2010 from the U.S. Fish and Wildlife Service.

State Wetlands Data: Wetland Inventory  
Source: Department of Fish and Wildlife  
Telephone: 916-445-0411

Current USGS 7.5 Minute Topographic Map  
Source: U.S. Geological Survey

### **STREET AND ADDRESS INFORMATION**

© 2015 TomTom North America, Inc. All rights reserved. This material is proprietary and the subject of copyright protection and other intellectual property rights owned by or licensed to Tele Atlas North America, Inc. The use of this material is subject to the terms of a license agreement. You will be held liable for any unauthorized copying or disclosure of this material.

## GEOCHECK® - PHYSICAL SETTING SOURCE ADDENDUM

### TARGET PROPERTY ADDRESS

GREEN LINE EXTENSION TO TORRANCE ALT 1  
ALT 1\_REDONDO BEACH STATION TO 172 STREET  
REDONDO BEACH, CA 90278

### TARGET PROPERTY COORDINATES

Latitude (North): 33.890475 - 33° 53' 25.71"  
Longitude (West): 118.36362 - 118° 21' 49.03"  
Universal Transverse Mercator: Zone 11  
UTM X (Meters): 373903.9  
UTM Y (Meters): 3750654.8  
Elevation: 63 ft. above sea level

### USGS TOPOGRAPHIC MAP

Target Property Map: 5640440 INGLEWOOD, CA  
Version Date: 2012

Southeast Map: 5633779 TORRANCE, CA  
Version Date: 2012

Southwest Map: 5633767 REDONDO BEACH, CA  
Version Date: 2012

Northwest Map: 5640438 VENICE, CA  
Version Date: 2012

EDR's GeoCheck Physical Setting Source Addendum is provided to assist the environmental professional in forming an opinion about the impact of potential contaminant migration.

Assessment of the impact of contaminant migration generally has two principle investigative components:

1. Groundwater flow direction, and
2. Groundwater flow velocity.

Groundwater flow direction may be impacted by surface topography, hydrology, hydrogeology, characteristics of the soil, and nearby wells. Groundwater flow velocity is generally impacted by the nature of the geologic strata.



# GEOCHECK® - PHYSICAL SETTING SOURCE SUMMARY

## GROUNDWATER FLOW DIRECTION INFORMATION

Groundwater flow direction for a particular site is best determined by a qualified environmental professional using site-specific well data. If such data is not reasonably ascertainable, it may be necessary to rely on other sources of information, such as surface topographic information, hydrologic information, hydrogeologic data collected on nearby properties, and regional groundwater flow information (from deep aquifers).

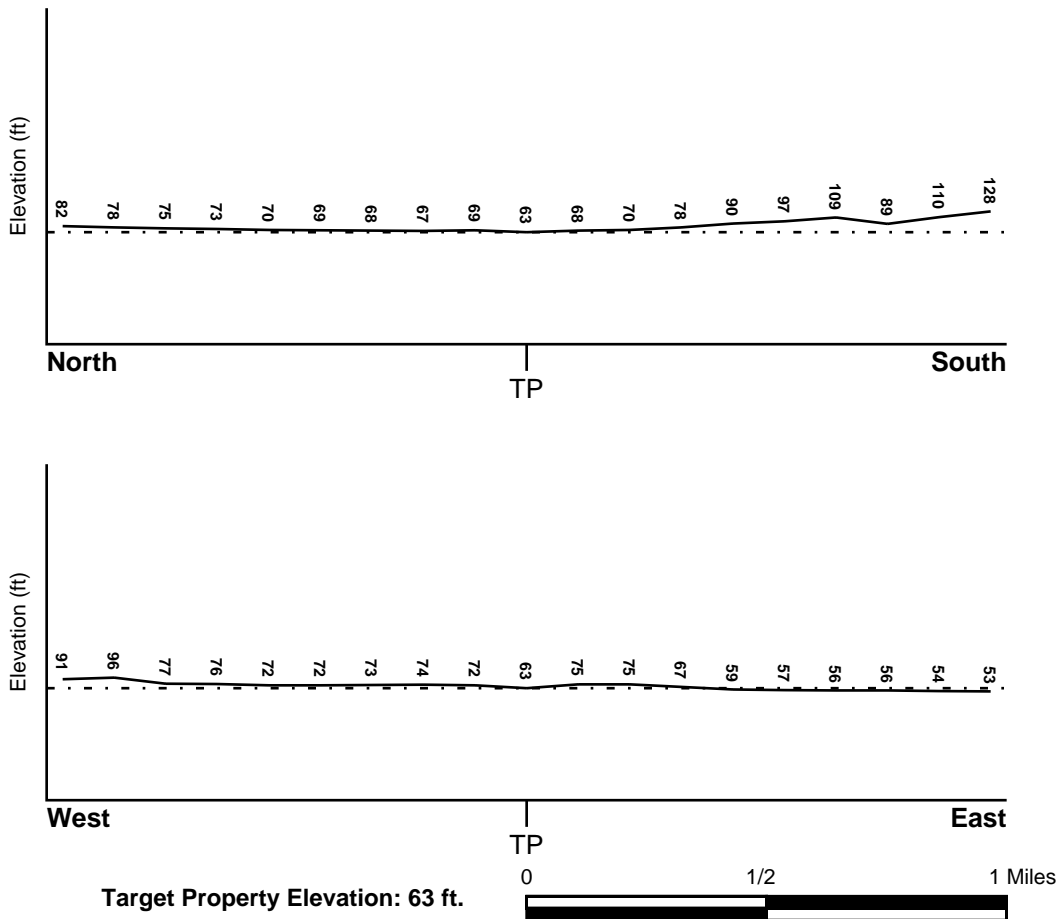
## TOPOGRAPHIC INFORMATION

Surface topography may be indicative of the direction of surficial groundwater flow. This information can be used to assist the environmental professional in forming an opinion about the impact of nearby contaminated properties or, should contamination exist on the target property, what downgradient sites might be impacted.

## TARGET PROPERTY TOPOGRAPHY

General Topographic Gradient: General SSE

## SURROUNDING TOPOGRAPHY: ELEVATION PROFILES



Source: Topography has been determined from the USGS 7.5' Digital Elevation Model and should be evaluated on a relative (not an absolute) basis. Relative elevation information between sites of close proximity should be field verified.

# GEOCHECK® - PHYSICAL SETTING SOURCE SUMMARY

## HYDROLOGIC INFORMATION

Surface water can act as a hydrologic barrier to groundwater flow. Such hydrologic information can be used to assist the environmental professional in forming an opinion about the impact of nearby contaminated properties or, should contamination exist on the target property, what downgradient sites might be impacted.

Refer to the Physical Setting Source Map following this summary for hydrologic information (major waterways and bodies of water).

## **FEMA FLOOD ZONE**

<u>Flood Plain Panel at Target Property</u>	<u>FEMA Source Type</u>
06037C1790F	FEMA FIRM Flood data
<u>Additional Panels in search area:</u>	<u>FEMA Source Type</u>
06037C1770F	FEMA FIRM Flood data

## **NATIONAL WETLAND INVENTORY**

<u>NWI Quad at Target Property</u>	<u>NWI Electronic Data Coverage</u>
INGLEWOOD	YES - refer to the Overview Map and Detail Map

## HYDROGEOLOGIC INFORMATION

Hydrogeologic information obtained by installation of wells on a specific site can often be an indicator of groundwater flow direction in the immediate area. Such hydrogeologic information can be used to assist the environmental professional in forming an opinion about the impact of nearby contaminated properties or, should contamination exist on the target property, what downgradient sites might be impacted.

### **Site-Specific Hydrogeological Data\*:**

Search Radius:	1.25 miles
Status:	Not found

## **AQUIFLOW®**

Search Radius: 1.000 Mile.

EDR has developed the AQUIFLOW Information System to provide data on the general direction of groundwater flow at specific points. EDR has reviewed reports submitted by environmental professionals to regulatory authorities at select sites and has extracted the date of the report, groundwater flow direction as determined hydrogeologically, and the depth to water table.

<u>MAP ID</u>	<u>LOCATION FROM TP</u>	<u>GENERAL DIRECTION GROUNDWATER FLOW</u>
1	1/8 - 1/4 Mile SE	E
2	1/4 - 1/2 Mile SSE	NW
1G	1/8 - 1/4 Mile SE	E
2G	1/4 - 1/2 Mile SSE	NW

For additional site information, refer to Physical Setting Source Map Findings.

## GEOCHECK® - PHYSICAL SETTING SOURCE SUMMARY

### GROUNDWATER FLOW VELOCITY INFORMATION

Groundwater flow velocity information for a particular site is best determined by a qualified environmental professional using site specific geologic and soil strata data. If such data are not reasonably ascertainable, it may be necessary to rely on other sources of information, including geologic age identification, rock stratigraphic unit and soil characteristics data collected on nearby properties and regional soil information. In general, contaminant plumes move more quickly through sandy-gravelly types of soils than silty-clayey types of soils.

### GEOLOGIC INFORMATION IN GENERAL AREA OF TARGET PROPERTY

Geologic information can be used by the environmental professional in forming an opinion about the relative speed at which contaminant migration may be occurring.

#### ROCK STRATIGRAPHIC UNIT

Era: Cenozoic  
System: Quaternary  
Series: Quaternary  
Code: Q (*decoded above as Era, System & Series*)

#### GEOLOGIC AGE IDENTIFICATION

Category: Stratified Sequence

Geologic Age and Rock Stratigraphic Unit Source: P.G. Schruben, R.E. Arndt and W.J. Bawiec, Geology of the Conterminous U.S. at 1:2,500,000 Scale - a digital representation of the 1974 P.B. King and H.M. Beikman Map, USGS Digital Data Series DDS - 11 (1994).

### DOMINANT SOIL COMPOSITION IN GENERAL AREA OF TARGET PROPERTY

The U.S. Department of Agriculture's (USDA) Soil Conservation Service (SCS) leads the National Cooperative Soil Survey (NCSS) and is responsible for collecting, storing, maintaining and distributing soil survey information for privately owned lands in the United States. A soil map in a soil survey is a representation of soil patterns in a landscape. Soil maps for STATSGO are compiled by generalizing more detailed (SSURGO) soil survey maps. The following information is based on Soil Conservation Service STATSGO data.

Soil Component Name: URBAN LAND

Soil Surface Texture: variable

Hydrologic Group: Not reported

Soil Drainage Class: Not reported

Hydric Status: Soil does not meet the requirements for a hydric soil.

Corrosion Potential - Uncoated Steel: Not Reported

Depth to Bedrock Min: > 10 inches

Depth to Bedrock Max: > 10 inches

## GEOCHECK® - PHYSICAL SETTING SOURCE SUMMARY

Soil Layer Information							
Layer	Boundary		Soil Texture Class	Classification		Permeability Rate (in/hr)	Soil Reaction (pH)
	Upper	Lower		AASHTO Group	Unified Soil		
1	0 inches	6 inches	variable	Not reported	Not reported	Max: 0.00 Min: 0.00	Max: 0.00 Min: 0.00

### OTHER SOIL TYPES IN AREA

Based on Soil Conservation Service STATSGO data, the following additional subordinant soil types may appear within the general area of target property.

Soil Surface Textures: sandy loam  
 gravelly - sandy loam  
 silt loam  
 clay  
 fine sand  
 gravelly - sand  
 sand  
 fine sandy loam

Surficial Soil Types: sandy loam  
 gravelly - sandy loam  
 silt loam  
 clay  
 fine sand  
 gravelly - sand  
 sand  
 fine sandy loam

Shallow Soil Types: fine sandy loam  
 gravelly - loam  
 sandy clay  
 sandy clay loam  
 clay  
 silty clay  
 sand

Deeper Soil Types: gravelly - sandy loam  
 sandy loam  
 very gravelly - sandy loam  
 stratified  
 very fine sandy loam  
 weathered bedrock  
 sand  
 gravelly - fine sandy loam  
 silty clay loam  
 clay loam

# GEOCHECK® - PHYSICAL SETTING SOURCE SUMMARY

## LOCAL / REGIONAL WATER AGENCY RECORDS

EDR Local/Regional Water Agency records provide water well information to assist the environmental professional in assessing sources that may impact ground water flow direction, and in forming an opinion about the impact of contaminant migration on nearby drinking water wells.

## WELL SEARCH DISTANCE INFORMATION

<u>DATABASE</u>	<u>SEARCH DISTANCE (miles)</u>
Federal USGS	1.000
Federal FRDS PWS	Nearest PWS within 1 mile
State Database	1.000

## **FEDERAL USGS WELL INFORMATION**

<u>MAP ID</u>	<u>WELL ID</u>	<u>LOCATION FROM TP</u>
3	USGS40000138814	1/4 - 1/2 Mile West
4	USGS40000138838	1/4 - 1/2 Mile NE
5	USGS40000138792	1/4 - 1/2 Mile WSW
10	USGS40000138764	1/2 - 1 Mile South
B13	USGS40000138761	1/2 - 1 Mile South
14	USGS40000138796	1/2 - 1 Mile ESE
C15	USGS40000138793	1/2 - 1 Mile WSW
C16	USGS40000138786	1/2 - 1 Mile WSW

## **FEDERAL FRDS PUBLIC WATER SUPPLY SYSTEM INFORMATION**

<u>MAP ID</u>	<u>WELL ID</u>	<u>LOCATION FROM TP</u>
12	CA1900693	1/2 - 1 Mile ESE

Note: PWS System location is not always the same as well location.

## **STATE DATABASE WELL INFORMATION**

<u>MAP ID</u>	<u>WELL ID</u>	<u>LOCATION FROM TP</u>
A6	4197	1/2 - 1 Mile SSW
A7	4199	1/2 - 1 Mile SSW
A8	4195	1/2 - 1 Mile SSW
A9	4196	1/2 - 1 Mile SSW
B11	4198	1/2 - 1 Mile South
17	4187	1/2 - 1 Mile NE

## OTHER STATE DATABASE INFORMATION

### **STATE OIL/GAS WELL INFORMATION**

<u>MAP ID</u>	<u>WELL ID</u>	<u>LOCATION FROM TP</u>
A1	CAOG13000005625	1/4 - 1/2 Mile SSW
A2	CAOG13000005626	1/4 - 1/2 Mile SSW

# GEOCHECK® - PHYSICAL SETTING SOURCE SUMMARY

## STATE OIL/GAS WELL INFORMATION

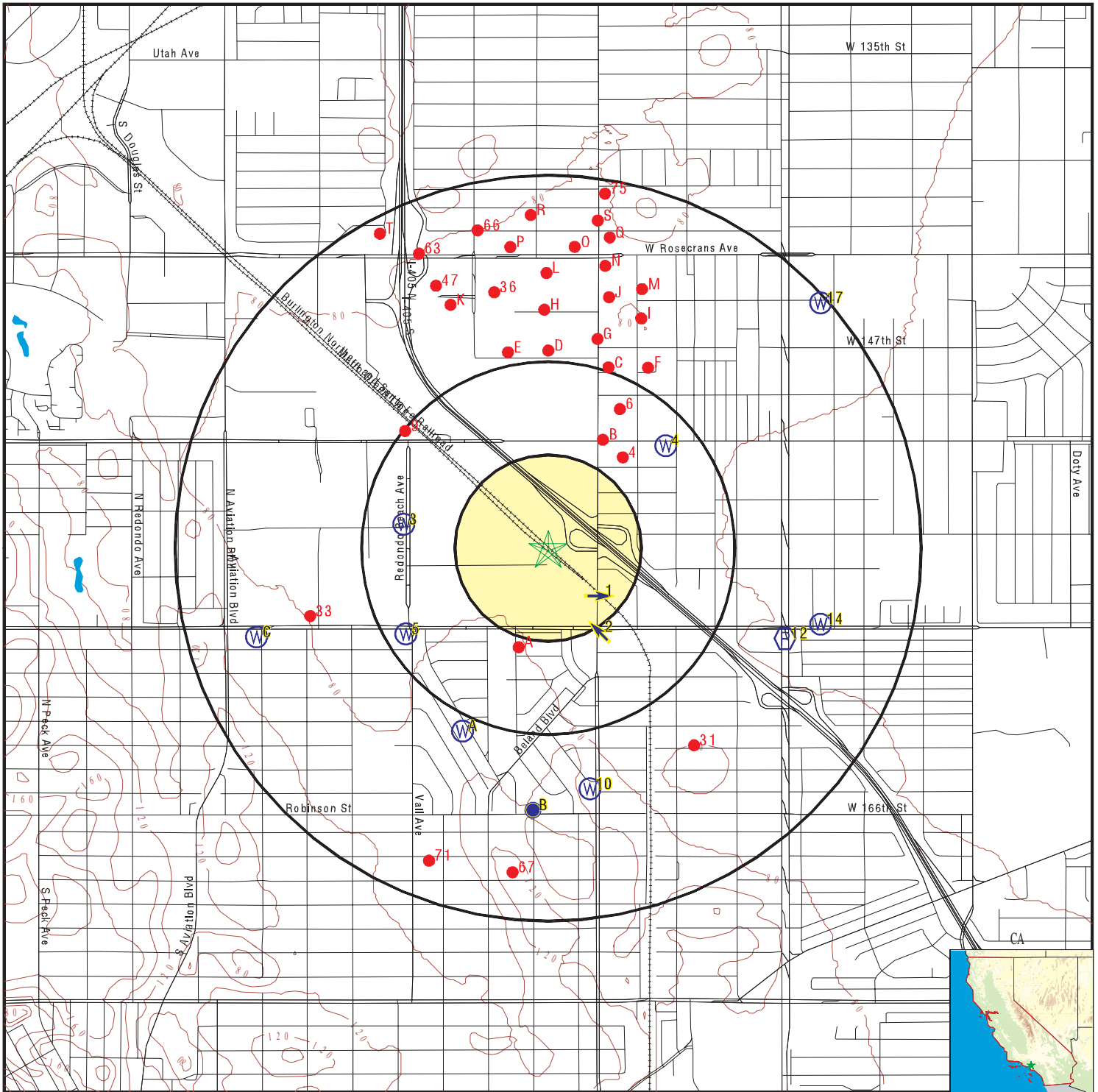
MAP ID	WELL ID	LOCATION FROM TP
B3	CAOG13000005561	1/4 - 1/2 Mile NNE
4	CAOG13000005241	1/4 - 1/2 Mile NE
B5	CAOG13000130039	1/4 - 1/2 Mile NNE
6	CAOG13000130011	1/4 - 1/2 Mile NNE
C7	CAOG13000130004	1/4 - 1/2 Mile NNE
D8	CAOG13000130031	1/4 - 1/2 Mile North
9	CAOG13000005545	1/4 - 1/2 Mile NW
C10	CAOG13000130046	1/2 - 1 Mile NNE
E11	CAOG13000130065	1/2 - 1 Mile North
C12	CAOG13000130009	1/2 - 1 Mile NNE
D13	CAOG13000130058	1/2 - 1 Mile North
D14	CAOG13000130032	1/2 - 1 Mile North
F15	CAOG13000130006	1/2 - 1 Mile NNE
C16	CAOG13000130052	1/2 - 1 Mile NNE
E17	CAOG13000130068	1/2 - 1 Mile NNW
C18	CAOG13000130022	1/2 - 1 Mile NNE
F19	CAOG13000130018	1/2 - 1 Mile NNE
F20	CAOG13000130029	1/2 - 1 Mile NNE
D21	CAOG13000130056	1/2 - 1 Mile North
D22	CAOG13000130057	1/2 - 1 Mile North
F23	CAOG13000130023	1/2 - 1 Mile NNE
E24	CAOG13000130062	1/2 - 1 Mile North
G25	CAOG13000130017	1/2 - 1 Mile NNE
F26	CAOG13000130042	1/2 - 1 Mile NNE
G27	CAOG13000130060	1/2 - 1 Mile NNE
H28	CAOG13000130063	1/2 - 1 Mile North
I29	CAOG13000130010	1/2 - 1 Mile NNE
H30	CAOG13000130036	1/2 - 1 Mile North
31	CAOG13000005798	1/2 - 1 Mile SE
J32	CAOG13000130033	1/2 - 1 Mile NNE
33	CAOG13000005533	1/2 - 1 Mile WSW
I34	CAOG13000130016	1/2 - 1 Mile NNE
K35	CAOG13000130066	1/2 - 1 Mile NNW
36	CAOG13000130055	1/2 - 1 Mile NNW
J37	CAOG13000130028	1/2 - 1 Mile NNE
J38	CAOG13000130015	1/2 - 1 Mile NNE
L39	CAOG13000130030	1/2 - 1 Mile North
K40	CAOG13000130067	1/2 - 1 Mile NNW
M41	CAOG13000130034	1/2 - 1 Mile NNE
M42	CAOG13000130073	1/2 - 1 Mile NNE
N43	CAOG13000130041	1/2 - 1 Mile NNE
L44	CAOG13000130061	1/2 - 1 Mile North
M45	CAOG13000130024	1/2 - 1 Mile NNE
N46	CAOG13000130007	1/2 - 1 Mile NNE
47	CAOG13000130054	1/2 - 1 Mile NNW
N48	CAOG13000130059	1/2 - 1 Mile North
N49	CAOG13000130069	1/2 - 1 Mile North
N50	CAOG13000130027	1/2 - 1 Mile NNE
O51	CAOG13000130020	1/2 - 1 Mile North
P52	CAOG13000130021	1/2 - 1 Mile North
O53	CAOG13000130048	1/2 - 1 Mile North
O54	CAOG13000130072	1/2 - 1 Mile North
O55	CAOG13000130005	1/2 - 1 Mile North
N56	CAOG13000130051	1/2 - 1 Mile North
P57	CAOG13000130037	1/2 - 1 Mile North
Q58	CAOG13000130012	1/2 - 1 Mile NNE

## GEOCHECK® - PHYSICAL SETTING SOURCE SUMMARY

### STATE OIL/GAS WELL INFORMATION

<u>MAP ID</u>	<u>WELL ID</u>	<u>LOCATION FROM TP</u>
P59	CAOG13000130025	1/2 - 1 Mile North
Q60	CAOG13000130049	1/2 - 1 Mile NNE
Q61	CAOG13000130003	1/2 - 1 Mile North
O62	CAOG13000130026	1/2 - 1 Mile North
63	CAOG13000130040	1/2 - 1 Mile NNW
Q64	CAOG13000130019	1/2 - 1 Mile North
Q65	CAOG13000130075	1/2 - 1 Mile NNE
66	CAOG13000130038	1/2 - 1 Mile NNW
67	CAOG13000005624	1/2 - 1 Mile South
R68	CAOG13000130013	1/2 - 1 Mile North
S69	CAOG13000130014	1/2 - 1 Mile North
S70	CAOG13000130035	1/2 - 1 Mile North
71	CAOG13000005527	1/2 - 1 Mile SSW
S72	CAOG13000130076	1/2 - 1 Mile North
R73	CAOG13000130008	1/2 - 1 Mile North
T74	CAOG13000130045	1/2 - 1 Mile NNW
75	CAOG13000130070	1/2 - 1 Mile North
T76	CAOG13000130053	1/2 - 1 Mile NNW

# PHYSICAL SETTING SOURCE MAP - 6050225.2s



- County Boundary
- Major Roads
- Contour Lines
- Earthquake Fault Lines
- Earthquake epicenter, Richter 5 or greater
- Water Wells
- Public Water Supply Wells
- Cluster of Multiple Icons

- Groundwater Flow Direction
- Indeterminate Groundwater Flow at Location
- Groundwater Flow Varies at Location
- Closest Hydrogeological Data
- Oil, gas or related wells

SITE NAME: Green Line Extension To Torrance Alt 1  
 ADDRESS: Alt 1\_redondo Beach Station To 172 Street  
 Redondo Beach CA 90278  
 LAT/LONG: 33.890475 / 118.36362

CLIENT: Diaz-Yourman & Associates  
 CONTACT: Diaz Yourman & Associates  
 INQUIRY #: 6050225.2s  
 DATE: April 27, 2020 1:36 pm



# GEOCHECK® - PHYSICAL SETTING SOURCE MAP FINDINGS

Map ID  
Direction  
Distance  
Elevation

Database      EDR ID Number

<b>1</b> <b>SE</b> <b>1/8 - 1/4 Mile</b> <b>Higher</b>	Site ID: I-09395		
	Groundwater Flow: E	<b>AQUIFLOW</b>	<b>70485</b>
	Shallow Water Depth: 23.2		
	Deep Water Depth: 34.8		
	Average Water Depth: Not Reported		
	Date: 10/17/1996		

<b>2</b> <b>SSE</b> <b>1/4 - 1/2 Mile</b> <b>Higher</b>	Site ID: I-09976		
	Groundwater Flow: NW	<b>AQUIFLOW</b>	<b>70481</b>
	Shallow Water Depth: 20.04		
	Deep Water Depth: 41.77		
	Average Water Depth: Not Reported		
	Date: 04/12/1999		

<b>3</b> <b>West</b> <b>1/4 - 1/2 Mile</b> <b>Higher</b>		<b>FED USGS</b>	<b>USGS40000138814</b>
---	--	-----------------	------------------------

Organization ID:	USGS-CA		
Organization Name:	USGS California Water Science Center		
Monitor Location:	003S014W29F001S	Type:	Well
Description:	Not Reported	HUC:	18070104
Drainage Area:	Not Reported	Drainage Area Units:	Not Reported
Contrib Drainage Area:	Not Reported	Contrib Drainage Area Unts:	Not Reported
Aquifer:	California Coastal Basin aquifers		
Formation Type:	Not Reported	Aquifer Type:	Not Reported
Construction Date:	Not Reported	Well Depth:	480
Well Depth Units:	ft	Well Hole Depth:	570
Well Hole Depth Units:	ft		

<b>4</b> <b>NE</b> <b>1/4 - 1/2 Mile</b> <b>Higher</b>		<b>FED USGS</b>	<b>USGS40000138838</b>
---	--	-----------------	------------------------

Organization ID:	USGS-CA		
Organization Name:	USGS California Water Science Center		
Monitor Location:	003S014W21M001S	Type:	Well
Description:	Not Reported	HUC:	18070104
Drainage Area:	Not Reported	Drainage Area Units:	Not Reported
Contrib Drainage Area:	Not Reported	Contrib Drainage Area Unts:	Not Reported
Aquifer:	California Coastal Basin aquifers		
Formation Type:	Not Reported	Aquifer Type:	Not Reported
Construction Date:	1928	Well Depth:	438
Well Depth Units:	ft	Well Hole Depth:	438
Well Hole Depth Units:	ft		

## GEOCHECK® - PHYSICAL SETTING SOURCE MAP FINDINGS

Map ID  
Direction  
Distance  
Elevation

Database      EDR ID Number

**5**  
**WSW**  
**1/4 - 1/2 Mile**  
**Higher**      **FED USGS**      **USGS40000138792**

Organization ID:	USGS-CA		
Organization Name:	USGS California Water Science Center		
Monitor Location:	003S014W29C003S	Type:	Well
Description:	Not Reported	HUC:	Not Reported
Drainage Area:	Not Reported	Drainage Area Units:	Not Reported
Contrib Drainage Area:	Not Reported	Contrib Drainage Area Unts:	Not Reported
Aquifer:	California Coastal Basin aquifers		
Formation Type:	Not Reported	Aquifer Type:	Not Reported
Construction Date:	Not Reported	Well Depth:	490
Well Depth Units:	ft	Well Hole Depth:	495
Well Hole Depth Units:	ft		

**A6**  
**SSW**  
**1/2 - 1 Mile**  
**Higher**      **CA WELLS**      **4197**

Seq:	4197	Prim sta c:	03S/14W-29F01 S
Frds no:	1910134002	County:	19
District:	15	User id:	MET
System no:	1910134	Water type:	G
Source nam:	WELL 20-01 - DESTROYED	Station ty:	WELL/AMBNT/MUN/INTAKE/SUPPLY
Latitude:	335300.0	Longitude:	1182200.0
Precision:	8	Status:	DS
Comment 1:	Not Reported	Comment 2:	Not Reported
Comment 3:	Not Reported	Comment 4:	Not Reported
Comment 5:	Not Reported	Comment 6:	Not Reported
Comment 7:	Not Reported		
System no:	1910134	System nam:	California Water Service Co. - Herm/Redo
Hqname:	CALIFORNIA WTR SERV CO	Address:	1720 NORTH FIRST ST.
City:	SAN JOSE	State:	CA
Zip:	95112	Zip ext:	Not Reported
Pop serv:	90460	Connection:	24674
Area serve:	HERMOSA REDONDO		

**A7**  
**SSW**  
**1/2 - 1 Mile**  
**Higher**      **CA WELLS**      **4199**

Seq:	4199	Prim sta c:	03S/14W-29J01 S
Frds no:	1910134005	County:	19
District:	15	User id:	MET
System no:	1910134	Water type:	G
Source nam:	WELL 22-01	Station ty:	WELL/AMBNT/MUN/INTAKE/SUPPLY
Latitude:	335300.0	Longitude:	1182200.0
Precision:	8	Status:	AR
Comment 1:	Not Reported	Comment 2:	Not Reported
Comment 3:	Not Reported	Comment 4:	Not Reported
Comment 5:	Not Reported	Comment 6:	Not Reported
Comment 7:	Not Reported		

## GEOCHECK® - PHYSICAL SETTING SOURCE MAP FINDINGS

System no:	1910134	System nam:	California Water Service Co. - Herm/Redo
Hqname:	CALIFORNIA WTR SERV CO	Address:	1720 NORTH FIRST ST.
City:	SAN JOSE	State:	CA
Zip:	95112	Zip ext:	Not Reported
Pop serv:	90460	Connection:	24674
Area serve:	HERMOSA REDONDO		
Sample date:	08-MAR-18	Finding:	93.
Chemical:	MANGANESE	Report units:	UG/L
Dir:	20.		
Sample date:	07-MAR-18	Finding:	0.84
Chemical:	TOTAL ORGANIC CARBON (TOC)	Report units:	MG/L
Dir:	0.3		
Sample date:	07-MAR-18	Finding:	0.27
Chemical:	AMMONIA (NH3-N)	Report units:	MG/L
Dir:	0.		
Sample date:	07-FEB-18	Finding:	88.23
Chemical:	MANGANESE	Report units:	UG/L
Dir:	20.		
Sample date:	07-FEB-18	Finding:	154.2
Chemical:	BORON	Report units:	UG/L
Dir:	100.		
Sample date:	07-FEB-18	Finding:	7.952
Chemical:	POTASSIUM	Report units:	MG/L
Dir:	0.		
Sample date:	10-JAN-18	Finding:	157.
Chemical:	BORON	Report units:	UG/L
Dir:	100.		
Sample date:	10-JAN-18	Finding:	93.66
Chemical:	MANGANESE	Report units:	UG/L
Dir:	20.		
Sample date:	10-JAN-18	Finding:	8.182
Chemical:	POTASSIUM	Report units:	MG/L
Dir:	0.		
Sample date:	10-JAN-18	Finding:	31.75
Chemical:	MAGNESIUM	Report units:	MG/L
Dir:	0.		
Sample date:	10-JAN-18	Finding:	910.
Chemical:	TOTAL DISSOLVED SOLIDS	Report units:	MG/L
Dir:	0.		
Sample date:	10-JAN-18	Finding:	250.
Chemical:	CHLORIDE	Report units:	MG/L
Dir:	0.		
Sample date:	10-JAN-18	Finding:	7.6
Chemical:	PH, FIELD	Report units:	Not Reported
Dir:	0.		
Sample date:	10-JAN-18	Finding:	22.
Chemical:	SOURCE TEMPERATURE C	Report units:	C
Dir:	0.		

## GEOCHECK® - PHYSICAL SETTING SOURCE MAP FINDINGS

Sample date:	10-JAN-18	Finding:	1500.
Chemical:	SPECIFIC CONDUCTANCE	Report units:	US
Dir:	0.		
Sample date:	29-DEC-17	Finding:	7.5
Chemical:	PH, FIELD	Report units:	Not Reported
Dir:	0.		
Sample date:	29-DEC-17	Finding:	22.
Chemical:	SOURCE TEMPERATURE C	Report units:	C
Dir:	0.		
Sample date:	29-DEC-17	Finding:	0.88
Chemical:	RADIUM 228 MDA95	Report units:	PCI/L
Dir:	0.		
Sample date:	26-DEC-17	Finding:	21.
Chemical:	SOURCE TEMPERATURE C	Report units:	C
Dir:	0.		
Sample date:	26-DEC-17	Finding:	0.17
Chemical:	GROSS ALPHA MDA95	Report units:	PCI/L
Dir:	0.		
Sample date:	26-DEC-17	Finding:	0.43
Chemical:	GROSS ALPHA COUNTING ERROR	Report units:	PCI/L
Dir:	0.		
Sample date:	26-DEC-17	Finding:	8.8
Chemical:	GROSS ALPHA	Report units:	PCI/L
Dir:	3.		
Sample date:	26-DEC-17	Finding:	7.5
Chemical:	PH, FIELD	Report units:	Not Reported
Dir:	0.		
Sample date:	06-DEC-17	Finding:	8.03
Chemical:	POTASSIUM	Report units:	MG/L
Dir:	0.		
Sample date:	06-DEC-17	Finding:	31.95
Chemical:	MAGNESIUM	Report units:	MG/L
Dir:	0.		
Sample date:	06-DEC-17	Finding:	154.3
Chemical:	BORON	Report units:	UG/L
Dir:	100.		
Sample date:	06-DEC-17	Finding:	0.81
Chemical:	TOTAL ORGANIC CARBON (TOC)	Report units:	MG/L
Dir:	0.3		
Sample date:	06-DEC-17	Finding:	0.3
Chemical:	AMMONIA (NH3-N)	Report units:	MG/L
Dir:	0.		
Sample date:	06-DEC-17	Finding:	92.18
Chemical:	MANGANESE	Report units:	UG/L
Dir:	20.		
Sample date:	16-NOV-17	Finding:	7.698
Chemical:	URANIUM (PCI/L)	Report units:	PCI/L

## GEOCHECK® - PHYSICAL SETTING SOURCE MAP FINDINGS

Dir:	1.		
Sample date:	08-NOV-17	Finding:	0.55
Chemical:	GROSS ALPHA COUNTING ERROR	Report units:	PCI/L
Dir:	0.		
Sample date:	08-NOV-17	Finding:	0.16
Chemical:	GROSS ALPHA MDA95	Report units:	PCI/L
Dir:	0.		
Sample date:	08-NOV-17	Finding:	0.4
Chemical:	RADIUM 226 MDA95	Report units:	PCI/L
Dir:	0.		
Sample date:	08-NOV-17	Finding:	8.055
Chemical:	POTASSIUM	Report units:	MG/L
Dir:	0.		
Sample date:	08-NOV-17	Finding:	156.2
Chemical:	BORON	Report units:	UG/L
Dir:	100.		
Sample date:	08-NOV-17	Finding:	87.28
Chemical:	MANGANESE	Report units:	UG/L
Dir:	20.		
Sample date:	08-NOV-17	Finding:	22.
Chemical:	SOURCE TEMPERATURE C	Report units:	C
Dir:	0.		
Sample date:	08-NOV-17	Finding:	7.6
Chemical:	PH, FIELD	Report units:	Not Reported
Dir:	0.		
Sample date:	11-OCT-17	Finding:	850.
Chemical:	TOTAL DISSOLVED SOLIDS	Report units:	MG/L
Dir:	0.		
Sample date:	11-OCT-17	Finding:	250.
Chemical:	CHLORIDE	Report units:	MG/L
Dir:	0.		
Sample date:	11-OCT-17	Finding:	8.325
Chemical:	POTASSIUM	Report units:	MG/L
Dir:	0.		
Sample date:	11-OCT-17	Finding:	157.3
Chemical:	BORON	Report units:	UG/L
Dir:	100.		
Sample date:	11-OCT-17	Finding:	88.09
Chemical:	MANGANESE	Report units:	UG/L
Dir:	20.		
Sample date:	11-OCT-17	Finding:	1500.
Chemical:	SPECIFIC CONDUCTANCE	Report units:	US
Dir:	0.		
Sample date:	13-SEP-17	Finding:	0.29
Chemical:	AMMONIA (NH3-N)	Report units:	MG/L
Dir:	0.		

## GEOCHECK® - PHYSICAL SETTING SOURCE MAP FINDINGS

Sample date:	13-SEP-17	Finding:	0.8
Chemical:	TOTAL ORGANIC CARBON (TOC)	Report units:	MG/L
Dir:	0.3		
Sample date:	06-SEP-17	Finding:	7.76
Chemical:	POTASSIUM	Report units:	MG/L
Dir:	0.		
Sample date:	06-SEP-17	Finding:	82.72
Chemical:	MANGANESE	Report units:	UG/L
Dir:	20.		
Sample date:	06-SEP-17	Finding:	156.6
Chemical:	BORON	Report units:	UG/L
Dir:	100.		
Sample date:	06-SEP-17	Finding:	31.96
Chemical:	MAGNESIUM	Report units:	MG/L
Dir:	0.		
Sample date:	09-AUG-17	Finding:	149.7
Chemical:	BORON	Report units:	UG/L
Dir:	100.		
Sample date:	09-AUG-17	Finding:	7.888
Chemical:	POTASSIUM	Report units:	MG/L
Dir:	0.		
Sample date:	09-AUG-17	Finding:	82.81
Chemical:	MANGANESE	Report units:	UG/L
Dir:	20.		
Sample date:	12-JUL-17	Finding:	8.374
Chemical:	POTASSIUM	Report units:	MG/L
Dir:	0.		
Sample date:	12-JUL-17	Finding:	160.9
Chemical:	BORON	Report units:	UG/L
Dir:	100.		
Sample date:	12-JUL-17	Finding:	89.69
Chemical:	MANGANESE	Report units:	UG/L
Dir:	20.		
Sample date:	12-JUL-17	Finding:	33.49
Chemical:	MAGNESIUM	Report units:	MG/L
Dir:	0.		
Sample date:	05-JUL-17	Finding:	1500.
Chemical:	SPECIFIC CONDUCTANCE	Report units:	US
Dir:	0.		
Sample date:	05-JUL-17	Finding:	6.5
Chemical:	PH, FIELD	Report units:	Not Reported
Dir:	0.		
Sample date:	05-JUL-17	Finding:	24.
Chemical:	SOURCE TEMPERATURE C	Report units:	C
Dir:	0.		
Sample date:	05-JUL-17	Finding:	880.
Chemical:	TOTAL DISSOLVED SOLIDS	Report units:	MG/L

## GEOCHECK® - PHYSICAL SETTING SOURCE MAP FINDINGS

Dir:	0.		
Sample date:	05-JUL-17	Finding:	260.
Chemical:	CHLORIDE	Report units:	MG/L
Dir:	0.		
Sample date:	20-JUN-17	Finding:	0.457
Chemical:	NITRATE (AS N)	Report units:	MG/L
Dir:	0.4		
Sample date:	14-JUN-17	Finding:	87.9
Chemical:	MANGANESE	Report units:	UG/L
Dir:	20.		
Sample date:	14-JUN-17	Finding:	157.6
Chemical:	BORON	Report units:	UG/L
Dir:	100.		
Sample date:	14-JUN-17	Finding:	7.965
Chemical:	POTASSIUM	Report units:	MG/L
Dir:	0.		
Sample date:	14-JUN-17	Finding:	32.62
Chemical:	MAGNESIUM	Report units:	MG/L
Dir:	0.		
Sample date:	10-MAY-17	Finding:	8.255
Chemical:	POTASSIUM	Report units:	MG/L
Dir:	0.		
Sample date:	10-MAY-17	Finding:	33.1
Chemical:	MAGNESIUM	Report units:	MG/L
Dir:	0.		
Sample date:	10-MAY-17	Finding:	158.6
Chemical:	BORON	Report units:	UG/L
Dir:	100.		
Sample date:	12-APR-17	Finding:	8.556
Chemical:	POTASSIUM	Report units:	MG/L
Dir:	0.		
Sample date:	12-APR-17	Finding:	32.85
Chemical:	MAGNESIUM	Report units:	MG/L
Dir:	0.		
Sample date:	12-APR-17	Finding:	164.7
Chemical:	BORON	Report units:	UG/L
Dir:	100.		
Sample date:	05-APR-17	Finding:	22.
Chemical:	SOURCE TEMPERATURE C	Report units:	C
Dir:	0.		
Sample date:	05-APR-17	Finding:	7.92
Chemical:	PH, FIELD	Report units:	Not Reported
Dir:	0.		
Sample date:	05-APR-17	Finding:	21.5
Chemical:	SOURCE TEMPERATURE C	Report units:	C
Dir:	0.		

## GEOCHECK® - PHYSICAL SETTING SOURCE MAP FINDINGS

Sample date:	05-APR-17	Finding:	7.9
Chemical:	PH, FIELD	Report units:	Not Reported
Dir:	0.		
Sample date:	05-APR-17	Finding:	260.
Chemical:	CHLORIDE	Report units:	MG/L
Dir:	0.		
Sample date:	05-APR-17	Finding:	920.
Chemical:	TOTAL DISSOLVED SOLIDS	Report units:	MG/L
Dir:	0.		
Sample date:	05-APR-17	Finding:	1500.
Chemical:	SPECIFIC CONDUCTANCE	Report units:	US
Dir:	0.		
Sample date:	22-MAR-17	Finding:	0.8
Chemical:	TOTAL ORGANIC CARBON (TOC)	Report units:	MG/L
Dir:	0.3		
Sample date:	22-MAR-17	Finding:	0.29
Chemical:	AMMONIA (NH3-N)	Report units:	MG/L
Dir:	0.		
Sample date:	08-MAR-17	Finding:	32.63
Chemical:	MAGNESIUM	Report units:	MG/L
Dir:	0.		
Sample date:	08-MAR-17	Finding:	157.4
Chemical:	BORON	Report units:	UG/L
Dir:	100.		
Sample date:	08-MAR-17	Finding:	88.96
Chemical:	MANGANESE	Report units:	UG/L
Dir:	20.		
Sample date:	08-MAR-17	Finding:	8.112
Chemical:	POTASSIUM	Report units:	MG/L
Dir:	0.		
Sample date:	08-FEB-17	Finding:	88.18
Chemical:	MANGANESE	Report units:	UG/L
Dir:	20.		
Sample date:	08-FEB-17	Finding:	8.038
Chemical:	POTASSIUM	Report units:	MG/L
Dir:	0.		
Sample date:	08-FEB-17	Finding:	159.4
Chemical:	BORON	Report units:	UG/L
Dir:	100.		
Sample date:	08-FEB-17	Finding:	33.02
Chemical:	MAGNESIUM	Report units:	MG/L
Dir:	0.		
Sample date:	11-JAN-17	Finding:	88.91
Chemical:	MANGANESE	Report units:	UG/L
Dir:	20.		
Sample date:	11-JAN-17	Finding:	157.1
Chemical:	BORON	Report units:	UG/L



## GEOCHECK® - PHYSICAL SETTING SOURCE MAP FINDINGS

Dir:	100.		
Sample date:	11-JAN-17	Finding:	21.
Chemical:	SOURCE TEMPERATURE C	Report units:	C
Dir:	0.		
Sample date:	11-JAN-17	Finding:	1500.
Chemical:	SPECIFIC CONDUCTANCE	Report units:	US
Dir:	0.		
Sample date:	11-JAN-17	Finding:	260.
Chemical:	CHLORIDE	Report units:	MG/L
Dir:	0.		
Sample date:	11-JAN-17	Finding:	900.
Chemical:	TOTAL DISSOLVED SOLIDS	Report units:	MG/L
Dir:	0.		
Sample date:	11-JAN-17	Finding:	7.4
Chemical:	PH, FIELD	Report units:	Not Reported
Dir:	0.		
Sample date:	28-DEC-16	Finding:	1.5
Chemical:	GROSS ALPHA MDA95	Report units:	PCI/L
Dir:	0.		
Sample date:	28-DEC-16	Finding:	0.28
Chemical:	GROSS ALPHA COUNTING ERROR	Report units:	PCI/L
Dir:	0.		
Sample date:	28-DEC-16	Finding:	8.7
Chemical:	URANIUM (PCI/L)	Report units:	PCI/L
Dir:	1.		
Sample date:	28-DEC-16	Finding:	7.6
Chemical:	PH, FIELD	Report units:	Not Reported
Dir:	0.		
Sample date:	28-DEC-16	Finding:	22.
Chemical:	SOURCE TEMPERATURE C	Report units:	C
Dir:	0.		
Sample date:	08-DEC-16	Finding:	84.84
Chemical:	MANGANESE	Report units:	UG/L
Dir:	20.		
Sample date:	08-DEC-16	Finding:	152.5
Chemical:	BORON	Report units:	UG/L
Dir:	100.		
Sample date:	16-NOV-16	Finding:	154.1
Chemical:	BORON	Report units:	UG/L
Dir:	100.		
Sample date:	16-NOV-16	Finding:	33.74
Chemical:	MAGNESIUM	Report units:	MG/L
Dir:	0.		
Sample date:	16-NOV-16	Finding:	8.341
Chemical:	POTASSIUM	Report units:	MG/L
Dir:	0.		

## GEOCHECK® - PHYSICAL SETTING SOURCE MAP FINDINGS

Sample date:	16-NOV-16	Finding:	87.15
Chemical:	MANGANESE	Report units:	UG/L
Dir:	20.		
Sample date:	12-OCT-16	Finding:	155.7
Chemical:	BORON	Report units:	UG/L
Dir:	100.		
Sample date:	12-OCT-16	Finding:	87.41
Chemical:	MANGANESE	Report units:	UG/L
Dir:	20.		
Sample date:	12-OCT-16	Finding:	23.6
Chemical:	SOURCE TEMPERATURE C	Report units:	C
Dir:	0.		
Sample date:	12-OCT-16	Finding:	7.8
Chemical:	PH, FIELD	Report units:	Not Reported
Dir:	0.		
Sample date:	12-OCT-16	Finding:	24.
Chemical:	SOURCE TEMPERATURE C	Report units:	C
Dir:	0.		
Sample date:	12-OCT-16	Finding:	1500.
Chemical:	SPECIFIC CONDUCTANCE	Report units:	US
Dir:	0.		
Sample date:	12-OCT-16	Finding:	7.8
Chemical:	PH, FIELD	Report units:	Not Reported
Dir:	0.		
Sample date:	12-OCT-16	Finding:	930.
Chemical:	TOTAL DISSOLVED SOLIDS	Report units:	MG/L
Dir:	0.		
Sample date:	12-OCT-16	Finding:	260.
Chemical:	CHLORIDE	Report units:	MG/L
Dir:	0.		
Sample date:	27-SEP-16	Finding:	84.8
Chemical:	MANGANESE	Report units:	UG/L
Dir:	20.		
Sample date:	17-AUG-16	Finding:	88.79
Chemical:	MANGANESE	Report units:	UG/L
Dir:	20.		
Sample date:	17-AUG-16	Finding:	147.7
Chemical:	BORON	Report units:	UG/L
Dir:	100.		
Sample date:	17-AUG-16	Finding:	33.24
Chemical:	MAGNESIUM	Report units:	MG/L
Dir:	0.		
Sample date:	21-JUL-16	Finding:	8.149
Chemical:	POTASSIUM	Report units:	MG/L
Dir:	0.		
Sample date:	21-JUL-16	Finding:	93.48
Chemical:	MANGANESE	Report units:	UG/L

## GEOCHECK® - PHYSICAL SETTING SOURCE MAP FINDINGS

Dir:	20.		
Sample date:	21-JUL-16	Finding:	358.
Chemical:	IRON	Report units:	UG/L
Dir:	100.		
Sample date:	21-JUL-16	Finding:	156.5
Chemical:	BORON	Report units:	UG/L
Dir:	100.		
Sample date:	21-JUL-16	Finding:	32.85
Chemical:	MAGNESIUM	Report units:	MG/L
Dir:	0.		
Sample date:	06-JUL-16	Finding:	7.2
Chemical:	PH, FIELD	Report units:	Not Reported
Dir:	0.		
Sample date:	06-JUL-16	Finding:	1500.
Chemical:	SPECIFIC CONDUCTANCE	Report units:	US
Dir:	0.		
Sample date:	06-JUL-16	Finding:	830.
Chemical:	TOTAL DISSOLVED SOLIDS	Report units:	MG/L
Dir:	0.		
Sample date:	06-JUL-16	Finding:	23.
Chemical:	SOURCE TEMPERATURE C	Report units:	C
Dir:	0.		
Sample date:	06-JUL-16	Finding:	7.25
Chemical:	PH, FIELD	Report units:	Not Reported
Dir:	0.		
Sample date:	06-JUL-16	Finding:	260.
Chemical:	CHLORIDE	Report units:	MG/L
Dir:	0.		
Sample date:	06-JUL-16	Finding:	23.
Chemical:	SOURCE TEMPERATURE C	Report units:	C
Dir:	0.		
Sample date:	15-JUN-16	Finding:	87.61
Chemical:	MANGANESE	Report units:	UG/L
Dir:	20.		
Sample date:	15-JUN-16	Finding:	151.6
Chemical:	BORON	Report units:	UG/L
Dir:	100.		
Sample date:	15-JUN-16	Finding:	33.1
Chemical:	MAGNESIUM	Report units:	MG/L
Dir:	0.		
Sample date:	15-JUN-16	Finding:	0.559
Chemical:	NITRATE (AS N)	Report units:	MG/L
Dir:	0.4		
Sample date:	12-MAY-16	Finding:	8.066
Chemical:	POTASSIUM	Report units:	MG/L
Dir:	0.		

## GEOCHECK® - PHYSICAL SETTING SOURCE MAP FINDINGS

Sample date:	12-MAY-16	Finding:	154.1
Chemical:	BORON	Report units:	UG/L
Dir:	100.		
Sample date:	12-MAY-16	Finding:	80.19
Chemical:	MANGANESE	Report units:	UG/L
Dir:	20.		
Sample date:	12-MAY-16	Finding:	33.59
Chemical:	MAGNESIUM	Report units:	MG/L
Dir:	0.		
Sample date:	09-MAR-16	Finding:	0.29
Chemical:	AMMONIA (NH3-N)	Report units:	MG/L
Dir:	0.		
Sample date:	09-MAR-16	Finding:	0.74
Chemical:	TOTAL ORGANIC CARBON (TOC)	Report units:	MG/L
Dir:	0.3		
Sample date:	09-MAR-16	Finding:	33.3
Chemical:	MAGNESIUM	Report units:	MG/L
Dir:	0.		
Sample date:	09-MAR-16	Finding:	8.244
Chemical:	POTASSIUM	Report units:	MG/L
Dir:	0.		
Sample date:	09-MAR-16	Finding:	154.6
Chemical:	BORON	Report units:	UG/L
Dir:	100.		
Sample date:	09-MAR-16	Finding:	90.9
Chemical:	MANGANESE	Report units:	UG/L
Dir:	20.		
Sample date:	03-FEB-16	Finding:	89.14
Chemical:	MANGANESE	Report units:	UG/L
Dir:	20.		
Sample date:	06-JAN-16	Finding:	1500.
Chemical:	SPECIFIC CONDUCTANCE	Report units:	US
Dir:	0.		
Sample date:	06-JAN-16	Finding:	21.
Chemical:	SOURCE TEMPERATURE C	Report units:	C
Dir:	0.		
Sample date:	06-JAN-16	Finding:	260.
Chemical:	CHLORIDE	Report units:	MG/L
Dir:	0.		
Sample date:	06-JAN-16	Finding:	84.94
Chemical:	MANGANESE	Report units:	UG/L
Dir:	20.		
Sample date:	06-JAN-16	Finding:	7.5
Chemical:	PH, FIELD	Report units:	Not Reported
Dir:	0.		
Sample date:	06-JAN-16	Finding:	880.
Chemical:	TOTAL DISSOLVED SOLIDS	Report units:	MG/L

## GEOCHECK® - PHYSICAL SETTING SOURCE MAP FINDINGS

Dir:	0.		
Sample date:	09-DEC-15	Finding:	151.4
Chemical:	BORON	Report units:	UG/L
Dir:	100.		
Sample date:	09-DEC-15	Finding:	81.22
Chemical:	MANGANESE	Report units:	UG/L
Dir:	20.		
Sample date:	09-DEC-15	Finding:	0.77
Chemical:	TOTAL ORGANIC CARBON (TOC)	Report units:	MG/L
Dir:	0.3		
Sample date:	09-DEC-15	Finding:	0.25
Chemical:	AMMONIA (NH3-N)	Report units:	MG/L
Dir:	0.		
Sample date:	18-NOV-15	Finding:	154.
Chemical:	BORON	Report units:	UG/L
Dir:	100.		
Sample date:	18-NOV-15	Finding:	83.96
Chemical:	MANGANESE	Report units:	UG/L
Dir:	20.		
Sample date:	21-OCT-15	Finding:	1500.
Chemical:	SPECIFIC CONDUCTANCE	Report units:	US
Dir:	0.		
Sample date:	21-OCT-15	Finding:	7.5
Chemical:	PH, FIELD	Report units:	Not Reported
Dir:	0.		
Sample date:	21-OCT-15	Finding:	260.
Chemical:	CHLORIDE	Report units:	MG/L
Dir:	0.		
Sample date:	21-OCT-15	Finding:	850.
Chemical:	TOTAL DISSOLVED SOLIDS	Report units:	MG/L
Dir:	0.		
Sample date:	21-OCT-15	Finding:	83.9
Chemical:	MANGANESE	Report units:	UG/L
Dir:	20.		
Sample date:	21-OCT-15	Finding:	24.
Chemical:	SOURCE TEMPERATURE C	Report units:	C
Dir:	0.		
Sample date:	21-OCT-15	Finding:	155.9
Chemical:	BORON	Report units:	UG/L
Dir:	100.		
Sample date:	02-SEP-15	Finding:	0.28
Chemical:	AMMONIA (NH3-N)	Report units:	MG/L
Dir:	0.		
Sample date:	02-SEP-15	Finding:	85.86
Chemical:	MANGANESE	Report units:	UG/L
Dir:	20.		

## GEOCHECK® - PHYSICAL SETTING SOURCE MAP FINDINGS

Sample date:	02-SEP-15	Finding:	0.82
Chemical:	TOTAL ORGANIC CARBON (TOC)	Report units:	MG/L
Dir:	0.3		
Sample date:	06-AUG-15	Finding:	86.18
Chemical:	MANGANESE	Report units:	UG/L
Dir:	20.		
Sample date:	06-AUG-15	Finding:	23.95
Chemical:	IRON	Report units:	UG/L
Dir:	100.		
Sample date:	22-JUL-15	Finding:	7.3
Chemical:	PH, FIELD	Report units:	Not Reported
Dir:	0.		
Sample date:	22-JUL-15	Finding:	1500.
Chemical:	SPECIFIC CONDUCTANCE	Report units:	US
Dir:	0.		
Sample date:	22-JUL-15	Finding:	240.
Chemical:	CHLORIDE	Report units:	MG/L
Dir:	0.		
Sample date:	22-JUL-15	Finding:	870.
Chemical:	TOTAL DISSOLVED SOLIDS	Report units:	MG/L
Dir:	0.		
Sample date:	22-JUL-15	Finding:	25.
Chemical:	SOURCE TEMPERATURE C	Report units:	C
Dir:	0.		
Sample date:	15-JUL-15	Finding:	30.66
Chemical:	IRON	Report units:	UG/L
Dir:	100.		
Sample date:	15-JUL-15	Finding:	87.36
Chemical:	MANGANESE	Report units:	UG/L
Dir:	20.		
Sample date:	07-JUL-15	Finding:	7.4
Chemical:	PH, FIELD	Report units:	Not Reported
Dir:	0.		
Sample date:	07-JUL-15	Finding:	22.3
Chemical:	SOURCE TEMPERATURE C	Report units:	C
Dir:	0.		
Sample date:	10-JUN-15	Finding:	7.4
Chemical:	PH, FIELD	Report units:	Not Reported
Dir:	0.		
Sample date:	10-JUN-15	Finding:	5.
Chemical:	COLOR	Report units:	UNITS
Dir:	0.		
Sample date:	10-JUN-15	Finding:	1500.
Chemical:	SPECIFIC CONDUCTANCE	Report units:	US
Dir:	0.		
Sample date:	10-JUN-15	Finding:	7.4
Chemical:	PH, LABORATORY	Report units:	Not Reported

## GEOCHECK® - PHYSICAL SETTING SOURCE MAP FINDINGS

Dir:	0.		
Sample date:	10-JUN-15	Finding:	170.
Chemical:	ALKALINITY (TOTAL) AS CaCO <sub>3</sub>	Report units:	MG/L
Dir:	0.		
Sample date:	10-JUN-15	Finding:	210.
Chemical:	BICARBONATE ALKALINITY	Report units:	MG/L
Dir:	0.		
Sample date:	10-JUN-15	Finding:	410.
Chemical:	HARDNESS (TOTAL) AS CaCO <sub>3</sub>	Report units:	MG/L
Dir:	0.		
Sample date:	10-JUN-15	Finding:	110.
Chemical:	CALCIUM	Report units:	MG/L
Dir:	0.		
Sample date:	10-JUN-15	Finding:	32.
Chemical:	MAGNESIUM	Report units:	MG/L
Dir:	0.		
Sample date:	10-JUN-15	Finding:	140.
Chemical:	SODIUM	Report units:	MG/L
Dir:	0.		
Sample date:	10-JUN-15	Finding:	8.
Chemical:	POTASSIUM	Report units:	MG/L
Dir:	0.		
Sample date:	10-JUN-15	Finding:	260.
Chemical:	CHLORIDE	Report units:	MG/L
Dir:	0.		
Sample date:	10-JUN-15	Finding:	180.
Chemical:	SULFATE	Report units:	MG/L
Dir:	0.5		
Sample date:	10-JUN-15	Finding:	0.28
Chemical:	FLUORIDE (F) (NATURAL-SOURCE)	Report units:	MG/L
Dir:	0.1		
Sample date:	10-JUN-15	Finding:	140.
Chemical:	BARIUM	Report units:	UG/L
Dir:	100.		
Sample date:	10-JUN-15	Finding:	92.
Chemical:	MANGANESE	Report units:	UG/L
Dir:	20.		
Sample date:	10-JUN-15	Finding:	7.4
Chemical:	SELENIUM	Report units:	UG/L
Dir:	5.		
Sample date:	10-JUN-15	Finding:	920.
Chemical:	TOTAL DISSOLVED SOLIDS	Report units:	MG/L
Dir:	0.		
Sample date:	10-JUN-15	Finding:	8.5e-002
Chemical:	LANGELIER INDEX @ 60 C	Report units:	Not Reported
Dir:	0.		

## GEOCHECK® - PHYSICAL SETTING SOURCE MAP FINDINGS

Sample date:	10-JUN-15	Finding:	2.4
Chemical:	NITRATE (AS NO3)	Report units:	MG/L
Dir:	2.		
Sample date:	10-JUN-15	Finding:	0.11
Chemical:	TURBIDITY, LABORATORY	Report units:	NTU
Dir:	0.1		
Sample date:	10-JUN-15	Finding:	12.
Chemical:	AGGRSSIVE INDEX (CORROSIVITY)	Report units:	Not Reported
Dir:	0.		
Sample date:	10-JUN-15	Finding:	0.28
Chemical:	AMMONIA (NH3-N)	Report units:	MG/L
Dir:	0.		
Sample date:	10-JUN-15	Finding:	0.88
Chemical:	TOTAL ORGANIC CARBON (TOC)	Report units:	MG/L
Dir:	0.3		
Sample date:	10-JUN-15	Finding:	22.
Chemical:	SOURCE TEMPERATURE C	Report units:	C
Dir:	0.		
Sample date:	03-JUN-15	Finding:	85.93
Chemical:	MANGANESE	Report units:	UG/L
Dir:	20.		
Sample date:	03-JUN-15	Finding:	26.2
Chemical:	IRON	Report units:	UG/L
Dir:	100.		
Sample date:	02-JUN-15	Finding:	23.3
Chemical:	SOURCE TEMPERATURE C	Report units:	C
Dir:	0.		
Sample date:	02-JUN-15	Finding:	7.4
Chemical:	PH, FIELD	Report units:	Not Reported
Dir:	0.		
Sample date:	06-MAY-15	Finding:	7.3
Chemical:	PH, FIELD	Report units:	Not Reported
Dir:	0.		
Sample date:	06-MAY-15	Finding:	1500.
Chemical:	SPECIFIC CONDUCTANCE	Report units:	US
Dir:	0.		
Sample date:	06-MAY-15	Finding:	260.
Chemical:	CHLORIDE	Report units:	MG/L
Dir:	0.		
Sample date:	06-MAY-15	Finding:	860.
Chemical:	TOTAL DISSOLVED SOLIDS	Report units:	MG/L
Dir:	0.		
Sample date:	06-MAY-15	Finding:	22.16
Chemical:	IRON	Report units:	UG/L
Dir:	100.		
Sample date:	06-MAY-15	Finding:	89.82
Chemical:	MANGANESE	Report units:	UG/L



## GEOCHECK® - PHYSICAL SETTING SOURCE MAP FINDINGS

Dir:	20.		
Sample date:	06-MAY-15	Finding:	22.
Chemical:	SOURCE TEMPERATURE C	Report units:	C
Dir:	0.		
Sample date:	04-MAY-15	Finding:	21.4
Chemical:	SOURCE TEMPERATURE C	Report units:	C
Dir:	0.		
Sample date:	04-MAY-15	Finding:	7.5
Chemical:	PH, FIELD	Report units:	Not Reported
Dir:	0.		
Sample date:	08-APR-15	Finding:	7.4
Chemical:	PH, FIELD	Report units:	Not Reported
Dir:	0.		
Sample date:	08-APR-15	Finding:	21.7
Chemical:	SOURCE TEMPERATURE C	Report units:	C
Dir:	0.		
Sample date:	08-APR-15	Finding:	880.
Chemical:	TOTAL DISSOLVED SOLIDS	Report units:	MG/L
Dir:	0.		
Sample date:	08-APR-15	Finding:	260.
Chemical:	CHLORIDE	Report units:	MG/L
Dir:	0.		
Sample date:	08-APR-15	Finding:	1500.
Chemical:	SPECIFIC CONDUCTANCE	Report units:	US
Dir:	0.		
Sample date:	08-APR-15	Finding:	7.4
Chemical:	PH, FIELD	Report units:	Not Reported
Dir:	0.		
Sample date:	01-APR-15	Finding:	24.72
Chemical:	IRON	Report units:	UG/L
Dir:	100.		
Sample date:	01-APR-15	Finding:	88.37
Chemical:	MANGANESE	Report units:	UG/L
Dir:	20.		
Sample date:	11-MAR-15	Finding:	23.
Chemical:	SOURCE TEMPERATURE C	Report units:	C
Dir:	0.		
Sample date:	11-MAR-15	Finding:	7.4
Chemical:	PH, FIELD	Report units:	Not Reported
Dir:	0.		
Sample date:	11-MAR-15	Finding:	22.6
Chemical:	SOURCE TEMPERATURE C	Report units:	C
Dir:	0.		
Sample date:	11-MAR-15	Finding:	0.815
Chemical:	TOTAL ORGANIC CARBON (TOC)	Report units:	MG/L
Dir:	0.3		

## GEOCHECK® - PHYSICAL SETTING SOURCE MAP FINDINGS

Sample date:	11-MAR-15	Finding:	7.4
Chemical:	PH, FIELD	Report units:	Not Reported
Dir:	0.		
Sample date:	11-MAR-15	Finding:	0.3
Chemical:	AMMONIA (NH3-N)	Report units:	MG/L
Dir:	0.		
Sample date:	04-MAR-15	Finding:	16.06
Chemical:	IRON	Report units:	UG/L
Dir:	100.		
Sample date:	04-MAR-15	Finding:	88.8
Chemical:	MANGANESE	Report units:	UG/L
Dir:	20.		
Sample date:	02-MAR-15	Finding:	7.5
Chemical:	PH, FIELD	Report units:	Not Reported
Dir:	0.		
Sample date:	02-MAR-15	Finding:	21.9
Chemical:	SOURCE TEMPERATURE C	Report units:	C
Dir:	0.		
Sample date:	04-FEB-15	Finding:	24.25
Chemical:	IRON	Report units:	UG/L
Dir:	100.		
Sample date:	04-FEB-15	Finding:	83.91
Chemical:	MANGANESE	Report units:	UG/L
Dir:	20.		
Sample date:	07-JAN-15	Finding:	250.
Chemical:	CHLORIDE	Report units:	MG/L
Dir:	0.		
Sample date:	07-JAN-15	Finding:	1500.
Chemical:	SPECIFIC CONDUCTANCE	Report units:	US
Dir:	0.		
Sample date:	07-JAN-15	Finding:	85.95
Chemical:	MANGANESE	Report units:	UG/L
Dir:	20.		
Sample date:	07-JAN-15	Finding:	22.18
Chemical:	IRON	Report units:	UG/L
Dir:	100.		
Sample date:	07-JAN-15	Finding:	910.
Chemical:	TOTAL DISSOLVED SOLIDS	Report units:	MG/L
Dir:	0.		
Sample date:	05-JAN-15	Finding:	7.2
Chemical:	PH, FIELD	Report units:	Not Reported
Dir:	0.		
Sample date:	05-JAN-15	Finding:	22.1
Chemical:	SOURCE TEMPERATURE C	Report units:	C
Dir:	0.		
Sample date:	03-DEC-14	Finding:	0.25
Chemical:	AMMONIA (NH3-N)	Report units:	MG/L

## GEOCHECK® - PHYSICAL SETTING SOURCE MAP FINDINGS

Dir:	0.		
Sample date:	03-DEC-14	Finding:	7.4
Chemical:	PH, FIELD	Report units:	Not Reported
Dir:	0.		
Sample date:	03-DEC-14	Finding:	22.
Chemical:	SOURCE TEMPERATURE C	Report units:	C
Dir:	0.		
Sample date:	03-DEC-14	Finding:	7.4
Chemical:	PH, FIELD	Report units:	Not Reported
Dir:	0.		
Sample date:	03-DEC-14	Finding:	0.73
Chemical:	TOTAL ORGANIC CARBON (TOC)	Report units:	MG/L
Dir:	0.3		
Sample date:	03-DEC-14	Finding:	89.09
Chemical:	MANGANESE	Report units:	UG/L
Dir:	20.		
Sample date:	03-DEC-14	Finding:	21.77
Chemical:	IRON	Report units:	UG/L
Dir:	100.		
Sample date:	03-DEC-14	Finding:	22.2
Chemical:	SOURCE TEMPERATURE C	Report units:	C
Dir:	0.		
Sample date:	01-DEC-14	Finding:	22.4
Chemical:	SOURCE TEMPERATURE C	Report units:	C
Dir:	0.		
Sample date:	01-DEC-14	Finding:	7.4
Chemical:	PH, FIELD	Report units:	Not Reported
Dir:	0.		
Sample date:	19-NOV-14	Finding:	99.
Chemical:	MANGANESE	Report units:	UG/L
Dir:	20.		
Sample date:	19-NOV-14	Finding:	9.432
Chemical:	URANIUM (PCI/L)	Report units:	PCI/L
Dir:	1.		
Sample date:	19-NOV-14	Finding:	6.797
Chemical:	ZINC	Report units:	UG/L
Dir:	50.		
Sample date:	19-NOV-14	Finding:	2.161
Chemical:	NICKEL	Report units:	UG/L
Dir:	10.		
Sample date:	19-NOV-14	Finding:	77.074
Chemical:	MANGANESE	Report units:	UG/L
Dir:	20.		
Sample date:	19-NOV-14	Finding:	6.267
Chemical:	COPPER	Report units:	UG/L
Dir:	50.		

## GEOCHECK® - PHYSICAL SETTING SOURCE MAP FINDINGS

Sample date:	19-NOV-14	Finding:	7.e-003
Chemical:	CADMIUM	Report units:	UG/L
Dir:	1.		
Sample date:	19-NOV-14	Finding:	2.e-003
Chemical:	BERYLLIUM	Report units:	UG/L
Dir:	1.		
Sample date:	12-NOV-14	Finding:	22.
Chemical:	SOURCE TEMPERATURE C	Report units:	C
Dir:	0.		
Sample date:	12-NOV-14	Finding:	7.4
Chemical:	PH, FIELD	Report units:	Not Reported
Dir:	0.		
Sample date:	12-NOV-14	Finding:	0.35
Chemical:	GROSS ALPHA COUNTING ERROR	Report units:	PCI/L
Dir:	0.		
Sample date:	12-NOV-14	Finding:	0.77
Chemical:	GROSS ALPHA MDA95	Report units:	PCI/L
Dir:	0.		
Sample date:	12-NOV-14	Finding:	0.33
Chemical:	RADIUM 226 MDA95	Report units:	PCI/L
Dir:	0.		
Sample date:	12-NOV-14	Finding:	0.14
Chemical:	RADIUM 226 COUNTING ERROR	Report units:	PCI/L
Dir:	0.		
Sample date:	12-NOV-14	Finding:	0.96
Chemical:	RADIUM 228 MDA95	Report units:	PCI/L
Dir:	0.		
Sample date:	05-NOV-14	Finding:	20.76
Chemical:	IRON	Report units:	UG/L
Dir:	100.		
Sample date:	05-NOV-14	Finding:	86.47
Chemical:	MANGANESE	Report units:	UG/L
Dir:	20.		
Sample date:	03-NOV-14	Finding:	7.5
Chemical:	PH, FIELD	Report units:	Not Reported
Dir:	0.		
Sample date:	03-NOV-14	Finding:	22.3
Chemical:	SOURCE TEMPERATURE C	Report units:	C
Dir:	0.		
Sample date:	08-OCT-14	Finding:	24.11
Chemical:	IRON	Report units:	UG/L
Dir:	100.		
Sample date:	08-OCT-14	Finding:	93.61
Chemical:	MANGANESE	Report units:	UG/L
Dir:	20.		
Sample date:	08-OCT-14	Finding:	23.3
Chemical:	SOURCE TEMPERATURE C	Report units:	C

## GEOCHECK® - PHYSICAL SETTING SOURCE MAP FINDINGS

Dir:	0.		
Sample date:	08-OCT-14	Finding:	7.5
Chemical:	PH, FIELD	Report units:	Not Reported
Dir:	0.		
Sample date:	08-OCT-14	Finding:	23.
Chemical:	SOURCE TEMPERATURE C	Report units:	C
Dir:	0.		
Sample date:	08-OCT-14	Finding:	1500.
Chemical:	SPECIFIC CONDUCTANCE	Report units:	US
Dir:	0.		
Sample date:	08-OCT-14	Finding:	7.5
Chemical:	PH, FIELD	Report units:	Not Reported
Dir:	0.		
Sample date:	08-OCT-14	Finding:	240.
Chemical:	CHLORIDE	Report units:	MG/L
Dir:	0.		
Sample date:	08-OCT-14	Finding:	930.
Chemical:	TOTAL DISSOLVED SOLIDS	Report units:	MG/L
Dir:	0.		
Sample date:	06-OCT-14	Finding:	24.1
Chemical:	SOURCE TEMPERATURE C	Report units:	C
Dir:	0.		
Sample date:	06-OCT-14	Finding:	7.5
Chemical:	PH, FIELD	Report units:	Not Reported
Dir:	0.		
Sample date:	10-SEP-14	Finding:	0.22
Chemical:	AMMONIA (NH3-N)	Report units:	MG/L
Dir:	0.		
Sample date:	10-SEP-14	Finding:	89.56
Chemical:	MANGANESE	Report units:	UG/L
Dir:	20.		
Sample date:	10-SEP-14	Finding:	23.33
Chemical:	IRON	Report units:	UG/L
Dir:	100.		
Sample date:	10-SEP-14	Finding:	25.
Chemical:	SOURCE TEMPERATURE C	Report units:	C
Dir:	0.		
Sample date:	10-SEP-14	Finding:	7.5
Chemical:	PH, FIELD	Report units:	Not Reported
Dir:	0.		
Sample date:	10-SEP-14	Finding:	0.75
Chemical:	TOTAL ORGANIC CARBON (TOC)	Report units:	MG/L
Dir:	0.3		
Sample date:	02-SEP-14	Finding:	7.5
Chemical:	PH, FIELD	Report units:	Not Reported
Dir:	0.		

## GEOCHECK® - PHYSICAL SETTING SOURCE MAP FINDINGS

Sample date:	21-AUG-14	Finding:	23.5
Chemical:	SOURCE TEMPERATURE C	Report units:	C
Dir:	0.		
Sample date:	21-AUG-14	Finding:	7.7
Chemical:	PH, FIELD	Report units:	Not Reported
Dir:	0.		
Sample date:	06-AUG-14	Finding:	21.22
Chemical:	IRON	Report units:	UG/L
Dir:	100.		
Sample date:	06-AUG-14	Finding:	86.24
Chemical:	MANGANESE	Report units:	UG/L
Dir:	20.		
Sample date:	05-AUG-14	Finding:	7.71
Chemical:	PH, FIELD	Report units:	Not Reported
Dir:	0.		
Sample date:	09-JUL-14	Finding:	24.75
Chemical:	IRON	Report units:	UG/L
Dir:	100.		
Sample date:	09-JUL-14	Finding:	92.74
Chemical:	MANGANESE	Report units:	UG/L
Dir:	20.		
Sample date:	09-JUL-14	Finding:	7.5
Chemical:	PH, FIELD	Report units:	Not Reported
Dir:	0.		
Sample date:	09-JUL-14	Finding:	1200.
Chemical:	TOTAL DISSOLVED SOLIDS	Report units:	MG/L
Dir:	0.		
Sample date:	09-JUL-14	Finding:	900.
Chemical:	TOTAL DISSOLVED SOLIDS	Report units:	MG/L
Dir:	0.		
Sample date:	09-JUL-14	Finding:	23.3
Chemical:	SOURCE TEMPERATURE C	Report units:	C
Dir:	0.		
Sample date:	09-JUL-14	Finding:	23.
Chemical:	SOURCE TEMPERATURE C	Report units:	C
Dir:	0.		
Sample date:	09-JUL-14	Finding:	1500.
Chemical:	SPECIFIC CONDUCTANCE	Report units:	US
Dir:	0.		
Sample date:	09-JUL-14	Finding:	7.5
Chemical:	PH, FIELD	Report units:	Not Reported
Dir:	0.		
Sample date:	09-JUL-14	Finding:	250.
Chemical:	CHLORIDE	Report units:	MG/L
Dir:	0.		
Sample date:	02-JUL-14	Finding:	7.3
Chemical:	PH, FIELD	Report units:	Not Reported

## GEOCHECK® - PHYSICAL SETTING SOURCE MAP FINDINGS

Dir:	0.		
Sample date:	17-JUN-14	Finding:	2.345
Chemical:	NITRATE (AS NO3)	Report units:	MG/L
Dir:	2.		
Sample date:	11-JUN-14	Finding:	76.14
Chemical:	MANGANESE	Report units:	UG/L
Dir:	20.		
Sample date:	11-JUN-14	Finding:	0.72
Chemical:	TOTAL ORGANIC CARBON (TOC)	Report units:	MG/L
Dir:	0.3		
Sample date:	11-JUN-14	Finding:	7.5
Chemical:	PH, FIELD	Report units:	Not Reported
Dir:	0.		
Sample date:	11-JUN-14	Finding:	22.
Chemical:	SOURCE TEMPERATURE C	Report units:	C
Dir:	0.		
Sample date:	11-JUN-14	Finding:	7.5
Chemical:	PH, FIELD	Report units:	Not Reported
Dir:	0.		
Sample date:	11-JUN-14	Finding:	22.5
Chemical:	SOURCE TEMPERATURE C	Report units:	C
Dir:	0.		
Sample date:	11-JUN-14	Finding:	0.24
Chemical:	AMMONIA (NH3-N)	Report units:	MG/L
Dir:	0.		
Sample date:	11-JUN-14	Finding:	7.5
Chemical:	PH, FIELD	Report units:	Not Reported
Dir:	0.		
Sample date:	11-JUN-14	Finding:	22.
Chemical:	SOURCE TEMPERATURE C	Report units:	C
Dir:	0.		
Sample date:	11-JUN-14	Finding:	7.5
Chemical:	PH, FIELD	Report units:	Not Reported
Dir:	0.		
Sample date:	11-JUN-14	Finding:	22.5
Chemical:	SOURCE TEMPERATURE C	Report units:	C
Dir:	0.		
Sample date:	11-JUN-14	Finding:	7.5
Chemical:	PH, FIELD	Report units:	Not Reported
Dir:	0.		
Sample date:	11-JUN-14	Finding:	22.
Chemical:	SOURCE TEMPERATURE C	Report units:	C
Dir:	0.		
Sample date:	11-JUN-14	Finding:	19.66
Chemical:	IRON	Report units:	UG/L
Dir:	100.		

## GEOCHECK® - PHYSICAL SETTING SOURCE MAP FINDINGS

Sample date:	02-JUN-14	Finding:	7.5
Chemical:	PH, FIELD	Report units:	Not Reported
Dir:	0.		
Sample date:	21-MAY-14	Finding:	76.59
Chemical:	MANGANESE	Report units:	UG/L
Dir:	20.		
Sample date:	21-MAY-14	Finding:	21.8
Chemical:	IRON	Report units:	UG/L
Dir:	100.		
Sample date:	05-MAY-14	Finding:	7.5
Chemical:	PH, FIELD	Report units:	Not Reported
Dir:	0.		
Sample date:	16-APR-14	Finding:	96.
Chemical:	MANGANESE	Report units:	UG/L
Dir:	20.		
Sample date:	09-APR-14	Finding:	22.
Chemical:	SOURCE TEMPERATURE C	Report units:	C
Dir:	0.		
Sample date:	09-APR-14	Finding:	1600.
Chemical:	SPECIFIC CONDUCTANCE	Report units:	US
Dir:	0.		
Sample date:	09-APR-14	Finding:	260.
Chemical:	CHLORIDE	Report units:	MG/L
Dir:	0.		
Sample date:	09-APR-14	Finding:	96.
Chemical:	MANGANESE	Report units:	UG/L
Dir:	20.		
Sample date:	09-APR-14	Finding:	880.
Chemical:	TOTAL DISSOLVED SOLIDS	Report units:	MG/L
Dir:	0.		
Sample date:	09-APR-14	Finding:	7.6
Chemical:	PH, FIELD	Report units:	Not Reported
Dir:	0.		
Sample date:	12-MAR-14	Finding:	0.24
Chemical:	AMMONIA (NH3-N)	Report units:	MG/L
Dir:	0.		
Sample date:	12-MAR-14	Finding:	7.6
Chemical:	PH, FIELD	Report units:	Not Reported
Dir:	0.		
Sample date:	12-MAR-14	Finding:	22.
Chemical:	SOURCE TEMPERATURE C	Report units:	C
Dir:	0.		
Sample date:	12-MAR-14	Finding:	0.85
Chemical:	TOTAL ORGANIC CARBON (TOC)	Report units:	MG/L
Dir:	0.3		
Sample date:	05-MAR-14	Finding:	34.31
Chemical:	IRON	Report units:	UG/L



## GEOCHECK® - PHYSICAL SETTING SOURCE MAP FINDINGS

Dir:	100.		
Sample date:	05-MAR-14	Finding:	91.17
Chemical:	MANGANESE	Report units:	UG/L
Dir:	20.		
Sample date:	04-MAR-14	Finding:	7.7
Chemical:	PH, FIELD	Report units:	Not Reported
Dir:	0.		
Sample date:	05-FEB-14	Finding:	20.9
Chemical:	SOURCE TEMPERATURE C	Report units:	C
Dir:	0.		
Sample date:	05-FEB-14	Finding:	89.03
Chemical:	MANGANESE	Report units:	UG/L
Dir:	20.		
Sample date:	05-FEB-14	Finding:	31.12
Chemical:	IRON	Report units:	UG/L
Dir:	100.		
Sample date:	05-FEB-14	Finding:	7.7
Chemical:	PH, FIELD	Report units:	Not Reported
Dir:	0.		
Sample date:	04-FEB-14	Finding:	7.5
Chemical:	PH, FIELD	Report units:	Not Reported
Dir:	0.		
Sample date:	15-JAN-14	Finding:	920.
Chemical:	TOTAL DISSOLVED SOLIDS	Report units:	MG/L
Dir:	0.		
Sample date:	15-JAN-14	Finding:	260.
Chemical:	CHLORIDE	Report units:	MG/L
Dir:	0.		
Sample date:	15-JAN-14	Finding:	7.5
Chemical:	PH, FIELD	Report units:	Not Reported
Dir:	0.		
Sample date:	15-JAN-14	Finding:	23.
Chemical:	SOURCE TEMPERATURE C	Report units:	C
Dir:	0.		
Sample date:	15-JAN-14	Finding:	93.
Chemical:	MANGANESE	Report units:	UG/L
Dir:	20.		
Sample date:	08-JAN-14	Finding:	30.3
Chemical:	IRON	Report units:	UG/L
Dir:	100.		
Sample date:	08-JAN-14	Finding:	84.9
Chemical:	MANGANESE	Report units:	UG/L
Dir:	20.		
Sample date:	06-JAN-14	Finding:	7.2
Chemical:	PH, FIELD	Report units:	Not Reported
Dir:	0.		

## GEOCHECK® - PHYSICAL SETTING SOURCE MAP FINDINGS

Sample date:	04-DEC-13	Finding:	0.79
Chemical:	TOTAL ORGANIC CARBON (TOC)	Report units:	MG/L
Dir:	0.3		
Sample date:	04-DEC-13	Finding:	95.6
Chemical:	MANGANESE	Report units:	UG/L
Dir:	20.		
Sample date:	04-DEC-13	Finding:	25.
Chemical:	IRON	Report units:	UG/L
Dir:	100.		
Sample date:	04-DEC-13	Finding:	0.31
Chemical:	AMMONIA (NH3-N)	Report units:	MG/L
Dir:	0.		
Sample date:	02-DEC-13	Finding:	7.3
Chemical:	PH, FIELD	Report units:	Not Reported
Dir:	0.		
Sample date:	04-NOV-13	Finding:	93.2
Chemical:	MANGANESE	Report units:	UG/L
Dir:	20.		
Sample date:	04-NOV-13	Finding:	7.4
Chemical:	PH, FIELD	Report units:	Not Reported
Dir:	0.		
Sample date:	04-NOV-13	Finding:	35.9
Chemical:	IRON	Report units:	UG/L
Dir:	100.		
Sample date:	09-OCT-13	Finding:	260.
Chemical:	CHLORIDE	Report units:	MG/L
Dir:	0.		
Sample date:	09-OCT-13	Finding:	1500.
Chemical:	SPECIFIC CONDUCTANCE	Report units:	US
Dir:	0.		
Sample date:	09-OCT-13	Finding:	96.9
Chemical:	MANGANESE	Report units:	UG/L
Dir:	20.		
Sample date:	09-OCT-13	Finding:	30.7
Chemical:	IRON	Report units:	UG/L
Dir:	100.		
Sample date:	09-OCT-13	Finding:	870.
Chemical:	TOTAL DISSOLVED SOLIDS	Report units:	MG/L
Dir:	0.		
Sample date:	07-OCT-13	Finding:	7.2
Chemical:	PH, FIELD	Report units:	Not Reported
Dir:	0.		
Sample date:	10-SEP-13	Finding:	820.
Chemical:	IRON	Report units:	UG/L
Dir:	100.		
Sample date:	04-SEP-13	Finding:	7.2
Chemical:	PH, FIELD	Report units:	Not Reported

## GEOCHECK® - PHYSICAL SETTING SOURCE MAP FINDINGS

Dir:	0.		
Sample date:	04-SEP-13	Finding:	3.8
Chemical:	TOTAL ORGANIC CARBON (TOC)	Report units:	MG/L
Dir:	0.3		
Sample date:	04-SEP-13	Finding:	0.25
Chemical:	AMMONIA (NH3-N)	Report units:	MG/L
Dir:	0.		
Sample date:	07-AUG-13	Finding:	88.7
Chemical:	MANGANESE	Report units:	UG/L
Dir:	20.		
Sample date:	07-AUG-13	Finding:	32.4
Chemical:	IRON	Report units:	UG/L
Dir:	100.		
Sample date:	05-AUG-13	Finding:	6.5
Chemical:	PH, FIELD	Report units:	Not Reported
Dir:	0.		
Sample date:	10-JUL-13	Finding:	1500.
Chemical:	SPECIFIC CONDUCTANCE	Report units:	US
Dir:	0.		
Sample date:	10-JUL-13	Finding:	900.
Chemical:	TOTAL DISSOLVED SOLIDS	Report units:	MG/L
Dir:	0.		
Sample date:	10-JUL-13	Finding:	29.7
Chemical:	IRON	Report units:	UG/L
Dir:	100.		
Sample date:	10-JUL-13	Finding:	87.
Chemical:	MANGANESE	Report units:	UG/L
Dir:	20.		
Sample date:	10-JUL-13	Finding:	260.
Chemical:	CHLORIDE	Report units:	MG/L
Dir:	0.		
Sample date:	01-JUL-13	Finding:	7.2
Chemical:	PH, FIELD	Report units:	Not Reported
Dir:	0.		
Sample date:	18-JUN-13	Finding:	2.2e-002
Chemical:	NITRATE (AS NO3)	Report units:	MG/L
Dir:	2.		
Sample date:	12-JUN-13	Finding:	39.1
Chemical:	IRON	Report units:	UG/L
Dir:	100.		
Sample date:	12-JUN-13	Finding:	89.9
Chemical:	MANGANESE	Report units:	UG/L
Dir:	20.		
Sample date:	05-JUN-13	Finding:	7.6
Chemical:	PH, FIELD	Report units:	Not Reported
Dir:	0.		

## GEOCHECK® - PHYSICAL SETTING SOURCE MAP FINDINGS

Sample date:	05-JUN-13	Finding:	28.8
Chemical:	IRON	Report units:	UG/L
Dir:	100.		
Sample date:	05-JUN-13	Finding:	88.9
Chemical:	MANGANESE	Report units:	UG/L
Dir:	20.		
Sample date:	05-JUN-13	Finding:	22.3
Chemical:	SOURCE TEMPERATURE C	Report units:	C
Dir:	0.		
Sample date:	05-JUN-13	Finding:	7.6
Chemical:	PH, FIELD	Report units:	Not Reported
Dir:	0.		
Sample date:	05-JUN-13	Finding:	22.3
Chemical:	SOURCE TEMPERATURE C	Report units:	C
Dir:	0.		
Sample date:	05-JUN-13	Finding:	7.6
Chemical:	PH, FIELD	Report units:	Not Reported
Dir:	0.		
Sample date:	05-JUN-13	Finding:	0.25
Chemical:	AMMONIA (NH3-N)	Report units:	MG/L
Dir:	0.		
Sample date:	05-JUN-13	Finding:	22.3
Chemical:	SOURCE TEMPERATURE C	Report units:	C
Dir:	0.		
Sample date:	05-JUN-13	Finding:	7.6
Chemical:	PH, FIELD	Report units:	Not Reported
Dir:	0.		
Sample date:	05-JUN-13	Finding:	0.87
Chemical:	TOTAL ORGANIC CARBON (TOC)	Report units:	MG/L
Dir:	0.3		
Sample date:	29-MAY-13	Finding:	90.9
Chemical:	MANGANESE	Report units:	UG/L
Dir:	20.		
Sample date:	29-MAY-13	Finding:	40.2
Chemical:	IRON	Report units:	UG/L
Dir:	100.		
Sample date:	22-MAY-13	Finding:	92.
Chemical:	MANGANESE	Report units:	UG/L
Dir:	20.		
Sample date:	22-MAY-13	Finding:	26.9
Chemical:	IRON	Report units:	UG/L
Dir:	100.		
Sample date:	14-MAY-13	Finding:	88.6
Chemical:	MANGANESE	Report units:	UG/L
Dir:	20.		
Sample date:	14-MAY-13	Finding:	28.2
Chemical:	IRON	Report units:	UG/L

## GEOCHECK® - PHYSICAL SETTING SOURCE MAP FINDINGS

Dir:	100.		
Sample date:	08-MAY-13	Finding:	91.
Chemical:	MANGANESE	Report units:	UG/L
Dir:	20.		
Sample date:	08-MAY-13	Finding:	34.7
Chemical:	IRON	Report units:	UG/L
Dir:	100.		
Sample date:	06-MAY-13	Finding:	7.3
Chemical:	PH, FIELD	Report units:	Not Reported
Dir:	0.		
Sample date:	01-MAY-13	Finding:	92.5
Chemical:	MANGANESE	Report units:	UG/L
Dir:	20.		
Sample date:	01-MAY-13	Finding:	40.3
Chemical:	IRON	Report units:	UG/L
Dir:	100.		
Sample date:	25-APR-13	Finding:	91.5
Chemical:	MANGANESE	Report units:	UG/L
Dir:	20.		
Sample date:	25-APR-13	Finding:	68.3
Chemical:	IRON	Report units:	UG/L
Dir:	100.		
Sample date:	17-APR-13	Finding:	58.2
Chemical:	IRON	Report units:	UG/L
Dir:	100.		
Sample date:	17-APR-13	Finding:	90.9
Chemical:	MANGANESE	Report units:	UG/L
Dir:	20.		
Sample date:	10-APR-13	Finding:	240.
Chemical:	CHLORIDE	Report units:	MG/L
Dir:	0.		
Sample date:	10-APR-13	Finding:	1500.
Chemical:	SPECIFIC CONDUCTANCE	Report units:	US
Dir:	0.		
Sample date:	10-APR-13	Finding:	90.5
Chemical:	MANGANESE	Report units:	UG/L
Dir:	20.		
Sample date:	10-APR-13	Finding:	29.6
Chemical:	IRON	Report units:	UG/L
Dir:	100.		
Sample date:	10-APR-13	Finding:	850.
Chemical:	TOTAL DISSOLVED SOLIDS	Report units:	MG/L
Dir:	0.		
Sample date:	03-APR-13	Finding:	36.3
Chemical:	IRON	Report units:	UG/L
Dir:	100.		

## GEOCHECK® - PHYSICAL SETTING SOURCE MAP FINDINGS

Sample date:	03-APR-13	Finding:	91.9
Chemical:	MANGANESE	Report units:	UG/L
Dir:	20.		
Sample date:	02-APR-13	Finding:	7.5
Chemical:	PH, FIELD	Report units:	Not Reported
Dir:	0.		
Sample date:	27-MAR-13	Finding:	90.1
Chemical:	MANGANESE	Report units:	UG/L
Dir:	20.		
Sample date:	27-MAR-13	Finding:	53.4
Chemical:	IRON	Report units:	UG/L
Dir:	100.		
Sample date:	20-MAR-13	Finding:	33.4
Chemical:	IRON	Report units:	UG/L
Dir:	100.		
Sample date:	20-MAR-13	Finding:	89.5
Chemical:	MANGANESE	Report units:	UG/L
Dir:	20.		
Sample date:	13-MAR-13	Finding:	34.4
Chemical:	IRON	Report units:	UG/L
Dir:	100.		
Sample date:	13-MAR-13	Finding:	88.2
Chemical:	MANGANESE	Report units:	UG/L
Dir:	20.		
Sample date:	06-MAR-13	Finding:	47.
Chemical:	IRON	Report units:	UG/L
Dir:	100.		
Sample date:	06-MAR-13	Finding:	90.9
Chemical:	MANGANESE	Report units:	UG/L
Dir:	20.		
Sample date:	06-MAR-13	Finding:	0.85
Chemical:	TOTAL ORGANIC CARBON (TOC)	Report units:	MG/L
Dir:	0.3		
Sample date:	06-MAR-13	Finding:	0.24
Chemical:	AMMONIA (NH3-N)	Report units:	MG/L
Dir:	0.		
Sample date:	04-MAR-13	Finding:	7.2
Chemical:	PH, FIELD	Report units:	Not Reported
Dir:	0.		
Sample date:	27-FEB-13	Finding:	88.2
Chemical:	MANGANESE	Report units:	UG/L
Dir:	20.		
Sample date:	27-FEB-13	Finding:	51.3
Chemical:	IRON	Report units:	UG/L
Dir:	100.		
Sample date:	20-FEB-13	Finding:	92.1
Chemical:	MANGANESE	Report units:	UG/L

## GEOCHECK® - PHYSICAL SETTING SOURCE MAP FINDINGS

Dir:	20.		
Sample date:	20-FEB-13	Finding:	34.4
Chemical:	IRON	Report units:	UG/L
Dir:	100.		
Sample date:	13-FEB-13	Finding:	31.3
Chemical:	IRON	Report units:	UG/L
Dir:	100.		
Sample date:	13-FEB-13	Finding:	87.1
Chemical:	MANGANESE	Report units:	UG/L
Dir:	20.		
Sample date:	06-FEB-13	Finding:	35.
Chemical:	IRON	Report units:	UG/L
Dir:	100.		
Sample date:	06-FEB-13	Finding:	88.6
Chemical:	MANGANESE	Report units:	UG/L
Dir:	20.		
Sample date:	05-FEB-13	Finding:	7.2
Chemical:	PH, FIELD	Report units:	Not Reported
Dir:	0.		
Sample date:	23-JAN-13	Finding:	185.8
Chemical:	IRON	Report units:	UG/L
Dir:	100.		
Sample date:	23-JAN-13	Finding:	91.4
Chemical:	MANGANESE	Report units:	UG/L
Dir:	20.		
Sample date:	09-JAN-13	Finding:	260.
Chemical:	CHLORIDE	Report units:	MG/L
Dir:	0.		
Sample date:	09-JAN-13	Finding:	1500.
Chemical:	SPECIFIC CONDUCTANCE	Report units:	US
Dir:	0.		
Sample date:	09-JAN-13	Finding:	90.
Chemical:	MANGANESE	Report units:	UG/L
Dir:	20.		
Sample date:	09-JAN-13	Finding:	32.5
Chemical:	IRON	Report units:	UG/L
Dir:	100.		
Sample date:	09-JAN-13	Finding:	900.
Chemical:	TOTAL DISSOLVED SOLIDS	Report units:	MG/L
Dir:	0.		
Sample date:	07-JAN-13	Finding:	7.7
Chemical:	PH, FIELD	Report units:	Not Reported
Dir:	0.		
Sample date:	02-JAN-13	Finding:	86.8
Chemical:	MANGANESE	Report units:	UG/L
Dir:	20.		

## GEOCHECK® - PHYSICAL SETTING SOURCE MAP FINDINGS

Sample date:	02-JAN-13	Finding:	38.7
Chemical:	IRON	Report units:	UG/L
Dir:	100.		
Sample date:	27-DEC-12	Finding:	0.24
Chemical:	AMMONIA (NH3-N)	Report units:	MG/L
Dir:	0.		
Sample date:	27-DEC-12	Finding:	1.5
Chemical:	TOTAL ORGANIC CARBON (TOC)	Report units:	MG/L
Dir:	0.3		
Sample date:	26-DEC-12	Finding:	30.6
Chemical:	IRON	Report units:	UG/L
Dir:	100.		
Sample date:	26-DEC-12	Finding:	87.7
Chemical:	MANGANESE	Report units:	UG/L
Dir:	20.		
Sample date:	18-DEC-12	Finding:	86.5
Chemical:	MANGANESE	Report units:	UG/L
Dir:	20.		
Sample date:	18-DEC-12	Finding:	50.6
Chemical:	IRON	Report units:	UG/L
Dir:	100.		
Sample date:	12-DEC-12	Finding:	0.77
Chemical:	RADIUM 228 MDA95	Report units:	PCI/L
Dir:	0.		
Sample date:	12-DEC-12	Finding:	0.34
Chemical:	RADIUM 226 MDA95	Report units:	PCI/L
Dir:	0.		
Sample date:	12-DEC-12	Finding:	2.11
Chemical:	GROSS ALPHA COUNTING ERROR	Report units:	PCI/L
Dir:	0.		
Sample date:	12-DEC-12	Finding:	8.4
Chemical:	GROSS ALPHA	Report units:	PCI/L
Dir:	3.		
Sample date:	12-DEC-12	Finding:	9.95
Chemical:	URANIUM (PCI/L)	Report units:	PCI/L
Dir:	1.		
Sample date:	12-DEC-12	Finding:	88.5
Chemical:	MANGANESE	Report units:	UG/L
Dir:	20.		
Sample date:	12-DEC-12	Finding:	35.3
Chemical:	IRON	Report units:	UG/L
Dir:	100.		
Sample date:	12-DEC-12	Finding:	0.15
Chemical:	RADIUM 226 COUNTING ERROR	Report units:	PCI/L
Dir:	0.		
Sample date:	05-DEC-12	Finding:	32.2
Chemical:	IRON	Report units:	UG/L



## GEOCHECK® - PHYSICAL SETTING SOURCE MAP FINDINGS

Dir:	100.		
Sample date:	05-DEC-12	Finding:	90.4
Chemical:	MANGANESE	Report units:	UG/L
Dir:	20.		
Sample date:	04-DEC-12	Finding:	7.9
Chemical:	PH, FIELD	Report units:	Not Reported
Dir:	0.		
Sample date:	28-NOV-12	Finding:	732.9
Chemical:	IRON	Report units:	UG/L
Dir:	100.		
Sample date:	20-NOV-12	Finding:	88.2
Chemical:	MANGANESE	Report units:	UG/L
Dir:	20.		
Sample date:	20-NOV-12	Finding:	44.3
Chemical:	IRON	Report units:	UG/L
Dir:	100.		
Sample date:	14-NOV-12	Finding:	31.1
Chemical:	IRON	Report units:	UG/L
Dir:	100.		
Sample date:	14-NOV-12	Finding:	90.
Chemical:	MANGANESE	Report units:	UG/L
Dir:	20.		
Sample date:	07-NOV-12	Finding:	220.3
Chemical:	IRON	Report units:	UG/L
Dir:	100.		
Sample date:	07-NOV-12	Finding:	94.1
Chemical:	MANGANESE	Report units:	UG/L
Dir:	20.		
Sample date:	06-NOV-12	Finding:	7.3
Chemical:	PH, FIELD	Report units:	Not Reported
Dir:	0.		
Sample date:	02-NOV-12	Finding:	7.
Chemical:	PH, FIELD	Report units:	Not Reported
Dir:	0.		
Sample date:	31-OCT-12	Finding:	35.1
Chemical:	IRON	Report units:	UG/L
Dir:	100.		
Sample date:	31-OCT-12	Finding:	90.3
Chemical:	MANGANESE	Report units:	UG/L
Dir:	20.		
Sample date:	26-OCT-12	Finding:	7.5
Chemical:	PH, FIELD	Report units:	Not Reported
Dir:	0.		
Sample date:	24-OCT-12	Finding:	88.2
Chemical:	MANGANESE	Report units:	UG/L
Dir:	20.		

## GEOCHECK® - PHYSICAL SETTING SOURCE MAP FINDINGS

Sample date:	24-OCT-12	Finding:	36.4
Chemical:	IRON	Report units:	UG/L
Dir:	100.		
Sample date:	18-OCT-12	Finding:	1400.
Chemical:	SPECIFIC CONDUCTANCE	Report units:	US
Dir:	0.		
Sample date:	18-OCT-12	Finding:	920.
Chemical:	TOTAL DISSOLVED SOLIDS	Report units:	MG/L
Dir:	0.		
Sample date:	18-OCT-12	Finding:	250.
Chemical:	CHLORIDE	Report units:	MG/L
Dir:	0.		
Sample date:	17-OCT-12	Finding:	91.6
Chemical:	MANGANESE	Report units:	UG/L
Dir:	20.		
Sample date:	17-OCT-12	Finding:	34.3
Chemical:	IRON	Report units:	UG/L
Dir:	100.		
Sample date:	10-OCT-12	Finding:	32.5
Chemical:	IRON	Report units:	UG/L
Dir:	100.		
Sample date:	10-OCT-12	Finding:	96.5
Chemical:	MANGANESE	Report units:	UG/L
Dir:	20.		
Sample date:	03-OCT-12	Finding:	11.
Chemical:	IRON	Report units:	UG/L
Dir:	100.		
Sample date:	03-OCT-12	Finding:	89.7
Chemical:	MANGANESE	Report units:	UG/L
Dir:	20.		
Sample date:	02-OCT-12	Finding:	7.5
Chemical:	PH, FIELD	Report units:	Not Reported
Dir:	0.		
Sample date:	26-SEP-12	Finding:	83.
Chemical:	MANGANESE	Report units:	UG/L
Dir:	20.		
Sample date:	26-SEP-12	Finding:	8.4
Chemical:	IRON	Report units:	UG/L
Dir:	100.		
Sample date:	19-SEP-12	Finding:	85.3
Chemical:	MANGANESE	Report units:	UG/L
Dir:	20.		
Sample date:	12-SEP-12	Finding:	0.89
Chemical:	TOTAL ORGANIC CARBON (TOC)	Report units:	MG/L
Dir:	0.3		
Sample date:	12-SEP-12	Finding:	0.39
Chemical:	AMMONIA (NH3-N)	Report units:	MG/L

## GEOCHECK® - PHYSICAL SETTING SOURCE MAP FINDINGS

Dir:	0.		
Sample date:	12-SEP-12	Finding:	84.3
Chemical:	MANGANESE	Report units:	UG/L
Dir:	20.		
Sample date:	12-SEP-12	Finding:	18.3
Chemical:	IRON	Report units:	UG/L
Dir:	100.		
Sample date:	12-SEP-12	Finding:	0.68
Chemical:	RADIUM 228 MDA95	Report units:	PCI/L
Dir:	0.		
Sample date:	12-SEP-12	Finding:	0.33
Chemical:	RADIUM 226 MDA95	Report units:	PCI/L
Dir:	0.		
Sample date:	12-SEP-12	Finding:	0.14
Chemical:	RADIUM 226 COUNTING ERROR	Report units:	PCI/L
Dir:	0.		
Sample date:	12-SEP-12	Finding:	2.37
Chemical:	GROSS ALPHA COUNTING ERROR	Report units:	PCI/L
Dir:	0.		
Sample date:	05-SEP-12	Finding:	88.
Chemical:	MANGANESE	Report units:	UG/L
Dir:	20.		
Sample date:	05-SEP-12	Finding:	11.
Chemical:	URANIUM (PCI/L)	Report units:	PCI/L
Dir:	1.		
Sample date:	05-SEP-12	Finding:	11.5
Chemical:	IRON	Report units:	UG/L
Dir:	100.		
Sample date:	05-SEP-12	Finding:	7.4
Chemical:	PH, FIELD	Report units:	Not Reported
Dir:	0.		
Sample date:	29-AUG-12	Finding:	13.2
Chemical:	IRON	Report units:	UG/L
Dir:	100.		
Sample date:	29-AUG-12	Finding:	84.5
Chemical:	MANGANESE	Report units:	UG/L
Dir:	20.		
Sample date:	23-AUG-12	Finding:	89.
Chemical:	MANGANESE	Report units:	UG/L
Dir:	20.		
Sample date:	23-AUG-12	Finding:	13.4
Chemical:	IRON	Report units:	UG/L
Dir:	100.		
Sample date:	15-AUG-12	Finding:	31.
Chemical:	IRON	Report units:	UG/L
Dir:	100.		

## GEOCHECK® - PHYSICAL SETTING SOURCE MAP FINDINGS

Sample date:	15-AUG-12	Finding:	89.
Chemical:	MANGANESE	Report units:	UG/L
Dir:	20.		
Sample date:	08-AUG-12	Finding:	31.7
Chemical:	IRON	Report units:	UG/L
Dir:	100.		
Sample date:	08-AUG-12	Finding:	87.6
Chemical:	MANGANESE	Report units:	UG/L
Dir:	20.		
Sample date:	06-AUG-12	Finding:	7.6
Chemical:	PH, FIELD	Report units:	Not Reported
Dir:	0.		
Sample date:	02-AUG-12	Finding:	37.2
Chemical:	IRON	Report units:	UG/L
Dir:	100.		
Sample date:	02-AUG-12	Finding:	89.5
Chemical:	MANGANESE	Report units:	UG/L
Dir:	20.		
Sample date:	25-JUL-12	Finding:	37.3
Chemical:	IRON	Report units:	UG/L
Dir:	100.		
Sample date:	25-JUL-12	Finding:	850.
Chemical:	TOTAL DISSOLVED SOLIDS	Report units:	MG/L
Dir:	0.		
Sample date:	25-JUL-12	Finding:	250.
Chemical:	CHLORIDE	Report units:	MG/L
Dir:	0.		
Sample date:	25-JUL-12	Finding:	1400.
Chemical:	SPECIFIC CONDUCTANCE	Report units:	US
Dir:	0.		
Sample date:	25-JUL-12	Finding:	90.2
Chemical:	MANGANESE	Report units:	UG/L
Dir:	20.		
Sample date:	18-JUL-12	Finding:	35.1
Chemical:	IRON	Report units:	UG/L
Dir:	100.		
Sample date:	18-JUL-12	Finding:	92.
Chemical:	MANGANESE	Report units:	UG/L
Dir:	20.		
Sample date:	11-JUL-12	Finding:	32.5
Chemical:	IRON	Report units:	UG/L
Dir:	100.		
Sample date:	11-JUL-12	Finding:	92.
Chemical:	MANGANESE	Report units:	UG/L
Dir:	20.		
Sample date:	05-JUL-12	Finding:	88.2
Chemical:	MANGANESE	Report units:	UG/L

## GEOCHECK® - PHYSICAL SETTING SOURCE MAP FINDINGS

Dir:	20.		
Sample date:	05-JUL-12	Finding:	32.3
Chemical:	IRON	Report units:	UG/L
Dir:	100.		
Sample date:	02-JUL-12	Finding:	7.5
Chemical:	PH, FIELD	Report units:	Not Reported
Dir:	0.		
Sample date:	27-JUN-12	Finding:	43.4
Chemical:	IRON	Report units:	UG/L
Dir:	100.		
Sample date:	27-JUN-12	Finding:	91.2
Chemical:	MANGANESE	Report units:	UG/L
Dir:	20.		
Sample date:	27-JUN-12	Finding:	7.21
Chemical:	GROSS ALPHA	Report units:	PCI/L
Dir:	3.		
Sample date:	27-JUN-12	Finding:	0.68
Chemical:	RADIUM 228 MDA95	Report units:	PCI/L
Dir:	0.		
Sample date:	27-JUN-12	Finding:	0.13
Chemical:	RADIUM 226 COUNTING ERROR	Report units:	PCI/L
Dir:	0.		
Sample date:	27-JUN-12	Finding:	0.28
Chemical:	RADIUM 226 MDA95	Report units:	PCI/L
Dir:	0.		
Sample date:	27-JUN-12	Finding:	2.14
Chemical:	GROSS ALPHA COUNTING ERROR	Report units:	PCI/L
Dir:	0.		
Sample date:	21-JUN-12	Finding:	32.
Chemical:	MAGNESIUM	Report units:	MG/L
Dir:	0.		
Sample date:	21-JUN-12	Finding:	130.
Chemical:	SODIUM	Report units:	MG/L
Dir:	0.		
Sample date:	21-JUN-12	Finding:	8.
Chemical:	POTASSIUM	Report units:	MG/L
Dir:	0.		
Sample date:	21-JUN-12	Finding:	250.
Chemical:	CHLORIDE	Report units:	MG/L
Dir:	0.		
Sample date:	21-JUN-12	Finding:	180.
Chemical:	SULFATE	Report units:	MG/L
Dir:	0.5		
Sample date:	21-JUN-12	Finding:	0.35
Chemical:	FLUORIDE (F) (NATURAL-SOURCE)	Report units:	MG/L
Dir:	0.1		

## GEOCHECK® - PHYSICAL SETTING SOURCE MAP FINDINGS

Sample date:	21-JUN-12	Finding:	140.
Chemical:	BARIUM	Report units:	UG/L
Dir:	100.		
Sample date:	21-JUN-12	Finding:	87.
Chemical:	MANGANESE	Report units:	UG/L
Dir:	20.		
Sample date:	21-JUN-12	Finding:	5.8
Chemical:	SELENIUM	Report units:	UG/L
Dir:	5.		
Sample date:	21-JUN-12	Finding:	900.
Chemical:	TOTAL DISSOLVED SOLIDS	Report units:	MG/L
Dir:	0.		
Sample date:	21-JUN-12	Finding:	0.81
Chemical:	LANGELIER INDEX @ 60 C	Report units:	Not Reported
Dir:	0.		
Sample date:	21-JUN-12	Finding:	13.
Chemical:	AGGRSSIVE INDEX (CORROSIVITY)	Report units:	Not Reported
Dir:	0.		
Sample date:	21-JUN-12	Finding:	1400.
Chemical:	SPECIFIC CONDUCTANCE	Report units:	US
Dir:	0.		
Sample date:	21-JUN-12	Finding:	8.1
Chemical:	PH, LABORATORY	Report units:	Not Reported
Dir:	0.		
Sample date:	21-JUN-12	Finding:	180.
Chemical:	ALKALINITY (TOTAL) AS CaCO3	Report units:	MG/L
Dir:	0.		
Sample date:	21-JUN-12	Finding:	210.
Chemical:	BICARBONATE ALKALINITY	Report units:	MG/L
Dir:	0.		
Sample date:	21-JUN-12	Finding:	410.
Chemical:	HARDNESS (TOTAL) AS CaCO3	Report units:	MG/L
Dir:	0.		
Sample date:	21-JUN-12	Finding:	110.
Chemical:	CALCIUM	Report units:	MG/L
Dir:	0.		
Sample date:	20-JUN-12	Finding:	36.6
Chemical:	IRON	Report units:	UG/L
Dir:	100.		
Sample date:	20-JUN-12	Finding:	91.8
Chemical:	MANGANESE	Report units:	UG/L
Dir:	20.		
Sample date:	18-JUN-12	Finding:	11.
Chemical:	URANIUM (PCI/L)	Report units:	PCI/L
Dir:	1.		
Sample date:	18-JUN-12	Finding:	0.98
Chemical:	TOTAL ORGANIC CARBON (TOC)	Report units:	MG/L

## GEOCHECK® - PHYSICAL SETTING SOURCE MAP FINDINGS

Dir:	0.3		
Sample date:	18-JUN-12	Finding:	0.38
Chemical:	AMMONIA (NH3-N)	Report units:	MG/L
Dir:	0.		
Sample date:	13-JUN-12	Finding:	34.6
Chemical:	IRON	Report units:	UG/L
Dir:	100.		
Sample date:	13-JUN-12	Finding:	94.6
Chemical:	MANGANESE	Report units:	UG/L
Dir:	20.		
Sample date:	06-JUN-12	Finding:	44.1
Chemical:	IRON	Report units:	UG/L
Dir:	100.		
Sample date:	06-JUN-12	Finding:	94.
Chemical:	MANGANESE	Report units:	UG/L
Dir:	20.		
Sample date:	04-JUN-12	Finding:	7.2
Chemical:	PH, FIELD	Report units:	Not Reported
Dir:	0.		
Sample date:	30-MAY-12	Finding:	87.1
Chemical:	MANGANESE	Report units:	UG/L
Dir:	20.		
Sample date:	30-MAY-12	Finding:	31.4
Chemical:	IRON	Report units:	UG/L
Dir:	100.		
Sample date:	23-MAY-12	Finding:	86.
Chemical:	MANGANESE	Report units:	UG/L
Dir:	20.		
Sample date:	16-MAY-12	Finding:	85.
Chemical:	MANGANESE	Report units:	UG/L
Dir:	20.		
Sample date:	09-MAY-12	Finding:	31.9
Chemical:	IRON	Report units:	UG/L
Dir:	100.		
Sample date:	09-MAY-12	Finding:	82.
Chemical:	MANGANESE	Report units:	UG/L
Dir:	20.		
Sample date:	07-MAY-12	Finding:	6.6
Chemical:	PH, FIELD	Report units:	Not Reported
Dir:	0.		
Sample date:	02-MAY-12	Finding:	81.5
Chemical:	MANGANESE	Report units:	UG/L
Dir:	20.		
Sample date:	02-MAY-12	Finding:	41.1
Chemical:	IRON	Report units:	UG/L
Dir:	100.		

## GEOCHECK® - PHYSICAL SETTING SOURCE MAP FINDINGS

Sample date:	25-APR-12	Finding:	286.9
Chemical:	IRON	Report units:	UG/L
Dir:	100.		
Sample date:	25-APR-12	Finding:	94.
Chemical:	MANGANESE	Report units:	UG/L
Dir:	20.		
Sample date:	18-APR-12	Finding:	88.
Chemical:	MANGANESE	Report units:	UG/L
Dir:	20.		
Sample date:	18-APR-12	Finding:	34.8
Chemical:	IRON	Report units:	UG/L
Dir:	100.		
Sample date:	17-APR-12	Finding:	1400.
Chemical:	SPECIFIC CONDUCTANCE	Report units:	US
Dir:	0.		
Sample date:	17-APR-12	Finding:	880.
Chemical:	TOTAL DISSOLVED SOLIDS	Report units:	MG/L
Dir:	0.		
Sample date:	17-APR-12	Finding:	250.
Chemical:	CHLORIDE	Report units:	MG/L
Dir:	0.		
Sample date:	11-APR-12	Finding:	29.5
Chemical:	IRON	Report units:	UG/L
Dir:	100.		
Sample date:	11-APR-12	Finding:	79.7
Chemical:	MANGANESE	Report units:	UG/L
Dir:	20.		
Sample date:	04-APR-12	Finding:	85.6
Chemical:	MANGANESE	Report units:	UG/L
Dir:	20.		
Sample date:	04-APR-12	Finding:	36.5
Chemical:	IRON	Report units:	UG/L
Dir:	100.		
Sample date:	02-APR-12	Finding:	7.2
Chemical:	PH, FIELD	Report units:	Not Reported
Dir:	0.		
Sample date:	28-MAR-12	Finding:	77.7
Chemical:	MANGANESE	Report units:	UG/L
Dir:	20.		
Sample date:	28-MAR-12	Finding:	37.4
Chemical:	IRON	Report units:	UG/L
Dir:	100.		
Sample date:	21-MAR-12	Finding:	36.2
Chemical:	IRON	Report units:	UG/L
Dir:	100.		
Sample date:	21-MAR-12	Finding:	85.7
Chemical:	MANGANESE	Report units:	UG/L



## GEOCHECK® - PHYSICAL SETTING SOURCE MAP FINDINGS

Dir:	20.	Finding:	12.
Sample date:	15-MAR-12	Report units:	PCI/L
Chemical:	URANIUM (PCI/L)		
Dir:	1.		
Sample date:	15-MAR-12	Finding:	0.87
Chemical:	TOTAL ORGANIC CARBON (TOC)	Report units:	MG/L
Dir:	0.3		
Sample date:	15-MAR-12	Finding:	0.4
Chemical:	AMMONIA (NH3-N)	Report units:	MG/L
Dir:	0.		
Sample date:	14-MAR-12	Finding:	0.83
Chemical:	RADIUM 228 MDA95	Report units:	PCI/L
Dir:	0.		
Sample date:	14-MAR-12	Finding:	0.14
Chemical:	RADIUM 226 COUNTING ERROR	Report units:	PCI/L
Dir:	0.		
Sample date:	14-MAR-12	Finding:	0.915
Chemical:	GROSS ALPHA COUNTING ERROR	Report units:	PCI/L
Dir:	0.		
Sample date:	14-MAR-12	Finding:	3.75
Chemical:	GROSS ALPHA	Report units:	PCI/L
Dir:	3.		
Sample date:	14-MAR-12	Finding:	89.9
Chemical:	MANGANESE	Report units:	UG/L
Dir:	20.		
Sample date:	14-MAR-12	Finding:	45.1
Chemical:	IRON	Report units:	UG/L
Dir:	100.		
Sample date:	14-MAR-12	Finding:	0.33
Chemical:	RADIUM 226 MDA95	Report units:	PCI/L
Dir:	0.		
Sample date:	07-MAR-12	Finding:	58.7
Chemical:	IRON	Report units:	UG/L
Dir:	100.		
Sample date:	07-MAR-12	Finding:	89.6
Chemical:	MANGANESE	Report units:	UG/L
Dir:	20.		
Sample date:	06-MAR-12	Finding:	7.2
Chemical:	PH, FIELD	Report units:	Not Reported
Dir:	0.		
Sample date:	29-FEB-12	Finding:	92.7
Chemical:	MANGANESE	Report units:	UG/L
Dir:	20.		
Sample date:	29-FEB-12	Finding:	58.4
Chemical:	IRON	Report units:	UG/L
Dir:	100.		

## GEOCHECK® - PHYSICAL SETTING SOURCE MAP FINDINGS

Sample date:	22-FEB-12	Finding:	145.5
Chemical:	IRON	Report units:	UG/L
Dir:	100.		
Sample date:	22-FEB-12	Finding:	92.1
Chemical:	MANGANESE	Report units:	UG/L
Dir:	20.		
Sample date:	15-FEB-12	Finding:	90.6
Chemical:	MANGANESE	Report units:	UG/L
Dir:	20.		
Sample date:	15-FEB-12	Finding:	35.7
Chemical:	IRON	Report units:	UG/L
Dir:	100.		
Sample date:	15-FEB-12	Finding:	22.3
Chemical:	SOURCE TEMPERATURE C	Report units:	C
Dir:	0.		
Sample date:	08-FEB-12	Finding:	91.5
Chemical:	MANGANESE	Report units:	UG/L
Dir:	20.		
Sample date:	08-FEB-12	Finding:	34.3
Chemical:	IRON	Report units:	UG/L
Dir:	100.		
Sample date:	06-FEB-12	Finding:	7.4
Chemical:	PH, FIELD	Report units:	Not Reported
Dir:	0.		
Sample date:	01-FEB-12	Finding:	88.5
Chemical:	MANGANESE	Report units:	UG/L
Dir:	20.		
Sample date:	01-FEB-12	Finding:	37.8
Chemical:	IRON	Report units:	UG/L
Dir:	100.		
Sample date:	25-JAN-12	Finding:	17000.
Chemical:	IRON	Report units:	UG/L
Dir:	100.		
Sample date:	25-JAN-12	Finding:	330.
Chemical:	MANGANESE	Report units:	UG/L
Dir:	20.		
Sample date:	18-JAN-12	Finding:	1400.
Chemical:	SPECIFIC CONDUCTANCE	Report units:	US
Dir:	0.		
Sample date:	18-JAN-12	Finding:	85.8
Chemical:	MANGANESE	Report units:	UG/L
Dir:	20.		
Sample date:	18-JAN-12	Finding:	35.4
Chemical:	IRON	Report units:	UG/L
Dir:	100.		
Sample date:	18-JAN-12	Finding:	870.
Chemical:	TOTAL DISSOLVED SOLIDS	Report units:	MG/L

## GEOCHECK® - PHYSICAL SETTING SOURCE MAP FINDINGS

Dir:	0.	Finding:	260.
Sample date:	18-JAN-12	Report units:	MG/L
Chemical:	CHLORIDE		
Dir:	0.		
Sample date:	11-JAN-12	Finding:	88.3
Chemical:	MANGANESE	Report units:	UG/L
Dir:	20.		
Sample date:	11-JAN-12	Finding:	50.6
Chemical:	IRON	Report units:	UG/L
Dir:	100.		
Sample date:	05-JAN-12	Finding:	963.3
Chemical:	IRON	Report units:	UG/L
Dir:	100.		
Sample date:	05-JAN-12	Finding:	97.7
Chemical:	MANGANESE	Report units:	UG/L
Dir:	20.		
Sample date:	05-JAN-12	Finding:	7.3
Chemical:	PH, FIELD	Report units:	Not Reported
Dir:	0.		

**A8  
SSW  
1/2 - 1 Mile  
Higher**

**CA WELLS 4195**

Seq:	4195	Prim sta c:	03S/14W-29C03 S
Frds no:	1910083004	County:	19
District:	07	User id:	4TH
System no:	1910083	Water type:	G
Source nam:	WELL 15	Station ty:	WELL/AMBNT/MUN/INTAKE/SUPPLY
Latitude:	335300.0	Longitude:	1182200.0
Precision:	8	Status:	AR
Comment 1:	Not Reported	Comment 2:	Not Reported
Comment 3:	Not Reported	Comment 4:	Not Reported
Comment 5:	Not Reported	Comment 6:	Not Reported
Comment 7:	Not Reported		
System no:	1910083	System nam:	Manhattan Beach-City, Water Dept.
Hqname:	Not Reported	Address:	3621 BELL AVE
City:	MANHATTEN BEACH	State:	CA
Zip:	90266	Zip ext:	Not Reported
Pop serv:	35090	Connection:	12591
Area serve:	MANHATTEN BEACH		
Sample date:	22-FEB-18	Finding:	76.
Chemical:	MANGANESE	Report units:	UG/L
Dir:	20.		
Sample date:	22-FEB-18	Finding:	5.
Chemical:	COLOR	Report units:	UNITS
Dir:	0.		
Sample date:	22-FEB-18	Finding:	0.3
Chemical:	TURBIDITY, LABORATORY	Report units:	NTU
Dir:	0.1		

## GEOCHECK® - PHYSICAL SETTING SOURCE MAP FINDINGS

Sample date:	26-JAN-18	Finding:	64.
Chemical:	MANGANESE	Report units:	UG/L
Dir:	20.		
Sample date:	26-JAN-18	Finding:	130.
Chemical:	IRON	Report units:	UG/L
Dir:	100.		
Sample date:	26-JAN-18	Finding:	5.
Chemical:	COLOR	Report units:	UNITS
Dir:	0.		
Sample date:	26-JAN-18	Finding:	0.2
Chemical:	TURBIDITY, LABORATORY	Report units:	NTU
Dir:	0.1		
Sample date:	21-NOV-17	Finding:	0.2
Chemical:	TURBIDITY, LABORATORY	Report units:	NTU
Dir:	0.1		
Sample date:	21-NOV-17	Finding:	5.
Chemical:	COLOR	Report units:	UNITS
Dir:	0.		
Sample date:	21-NOV-17	Finding:	60.
Chemical:	MANGANESE	Report units:	UG/L
Dir:	20.		
Sample date:	18-OCT-17	Finding:	56.
Chemical:	MANGANESE	Report units:	UG/L
Dir:	20.		
Sample date:	27-SEP-17	Finding:	0.2
Chemical:	TURBIDITY, LABORATORY	Report units:	NTU
Dir:	0.1		
Sample date:	27-SEP-17	Finding:	55.
Chemical:	MANGANESE	Report units:	UG/L
Dir:	20.		
Sample date:	16-AUG-17	Finding:	66.
Chemical:	MANGANESE	Report units:	UG/L
Dir:	20.		
Sample date:	19-JUL-17	Finding:	56.
Chemical:	MANGANESE	Report units:	UG/L
Dir:	20.		
Sample date:	21-JUN-17	Finding:	0.4
Chemical:	TURBIDITY, LABORATORY	Report units:	NTU
Dir:	0.1		
Sample date:	21-JUN-17	Finding:	60.
Chemical:	MANGANESE	Report units:	UG/L
Dir:	20.		
Sample date:	31-MAY-17	Finding:	0.5
Chemical:	TURBIDITY, LABORATORY	Report units:	NTU
Dir:	0.1		
Sample date:	31-MAY-17	Finding:	5.
Chemical:	COLOR	Report units:	UNITS

## GEOCHECK® - PHYSICAL SETTING SOURCE MAP FINDINGS

Dir:	0.		
Sample date:	31-MAY-17	Finding:	62.
Chemical:	MANGANESE	Report units:	UG/L
Dir:	20.		
Sample date:	26-APR-17	Finding:	0.4
Chemical:	TURBIDITY, LABORATORY	Report units:	NTU
Dir:	0.1		
Sample date:	26-APR-17	Finding:	61.
Chemical:	MANGANESE	Report units:	UG/L
Dir:	20.		
Sample date:	29-MAR-17	Finding:	0.2
Chemical:	TURBIDITY, LABORATORY	Report units:	NTU
Dir:	0.1		
Sample date:	29-MAR-17	Finding:	61.
Chemical:	MANGANESE	Report units:	UG/L
Dir:	20.		
Sample date:	22-FEB-17	Finding:	5.
Chemical:	COLOR	Report units:	UNITS
Dir:	0.		
Sample date:	22-FEB-17	Finding:	150.
Chemical:	IRON	Report units:	UG/L
Dir:	100.		
Sample date:	22-FEB-17	Finding:	0.4
Chemical:	TURBIDITY, LABORATORY	Report units:	NTU
Dir:	0.1		
Sample date:	22-FEB-17	Finding:	65.
Chemical:	MANGANESE	Report units:	UG/L
Dir:	20.		
Sample date:	25-JAN-17	Finding:	66.
Chemical:	MANGANESE	Report units:	UG/L
Dir:	20.		
Sample date:	25-JAN-17	Finding:	110.
Chemical:	IRON	Report units:	UG/L
Dir:	100.		
Sample date:	25-JAN-17	Finding:	0.3
Chemical:	TURBIDITY, LABORATORY	Report units:	NTU
Dir:	0.1		
Sample date:	29-DEC-16	Finding:	0.5
Chemical:	TURBIDITY, LABORATORY	Report units:	NTU
Dir:	0.1		
Sample date:	29-DEC-16	Finding:	140.
Chemical:	IRON	Report units:	UG/L
Dir:	100.		
Sample date:	29-DEC-16	Finding:	62.
Chemical:	MANGANESE	Report units:	UG/L
Dir:	20.		

## GEOCHECK® - PHYSICAL SETTING SOURCE MAP FINDINGS

Sample date:	22-DEC-16	Finding:	0.2
Chemical:	RADIUM 228 MDA95	Report units:	PCI/L
Dir:	0.		
Sample date:	22-DEC-16	Finding:	0.356
Chemical:	RADIUM 228 COUNTING ERROR	Report units:	PCI/L
Dir:	0.		
Sample date:	22-DEC-16	Finding:	0.47
Chemical:	RADIUM 226 MDA95	Report units:	PCI/L
Dir:	0.		
Sample date:	22-DEC-16	Finding:	0.267
Chemical:	RADIUM 226 COUNTING ERROR	Report units:	PCI/L
Dir:	0.		
Sample date:	23-NOV-16	Finding:	61.
Chemical:	MANGANESE	Report units:	UG/L
Dir:	20.		
Sample date:	23-NOV-16	Finding:	110.
Chemical:	IRON	Report units:	UG/L
Dir:	100.		
Sample date:	23-NOV-16	Finding:	0.3
Chemical:	TURBIDITY, LABORATORY	Report units:	NTU
Dir:	0.1		
Sample date:	18-OCT-16	Finding:	64.
Chemical:	MANGANESE	Report units:	UG/L
Dir:	20.		
Sample date:	18-OCT-16	Finding:	0.4
Chemical:	TURBIDITY, LABORATORY	Report units:	NTU
Dir:	0.1		
Sample date:	21-SEP-16	Finding:	58.
Chemical:	MANGANESE	Report units:	UG/L
Dir:	20.		
Sample date:	21-SEP-16	Finding:	110.
Chemical:	IRON	Report units:	UG/L
Dir:	100.		
Sample date:	21-SEP-16	Finding:	0.4
Chemical:	TURBIDITY, LABORATORY	Report units:	NTU
Dir:	0.1		
Sample date:	08-SEP-16	Finding:	190.
Chemical:	ALKALINITY (TOTAL) AS CaCO3	Report units:	MG/L
Dir:	0.		
Sample date:	08-SEP-16	Finding:	110.
Chemical:	CALCIUM	Report units:	MG/L
Dir:	0.		
Sample date:	08-SEP-16	Finding:	7.7
Chemical:	PH, LABORATORY	Report units:	Not Reported
Dir:	0.		
Sample date:	08-SEP-16	Finding:	1500.
Chemical:	SPECIFIC CONDUCTANCE	Report units:	US

## GEOCHECK® - PHYSICAL SETTING SOURCE MAP FINDINGS

Dir:	0.		
Sample date:	30-AUG-16	Finding:	61.
Chemical:	MANGANESE	Report units:	UG/L
Dir:	20.		
Sample date:	30-AUG-16	Finding:	0.2
Chemical:	TURBIDITY, LABORATORY	Report units:	NTU
Dir:	0.1		
Sample date:	27-JUL-16	Finding:	65.
Chemical:	MANGANESE	Report units:	UG/L
Dir:	20.		
Sample date:	27-JUL-16	Finding:	0.5
Chemical:	TURBIDITY, LABORATORY	Report units:	NTU
Dir:	0.1		
Sample date:	27-JUL-16	Finding:	140.
Chemical:	IRON	Report units:	UG/L
Dir:	100.		
Sample date:	29-JUN-16	Finding:	0.5
Chemical:	TURBIDITY, LABORATORY	Report units:	NTU
Dir:	0.1		
Sample date:	29-JUN-16	Finding:	60.
Chemical:	MANGANESE	Report units:	UG/L
Dir:	20.		
Sample date:	29-JUN-16	Finding:	130.
Chemical:	IRON	Report units:	UG/L
Dir:	100.		
Sample date:	25-MAY-16	Finding:	0.6
Chemical:	TURBIDITY, LABORATORY	Report units:	NTU
Dir:	0.1		
Sample date:	25-MAY-16	Finding:	58.
Chemical:	MANGANESE	Report units:	UG/L
Dir:	20.		
Sample date:	25-MAY-16	Finding:	160.
Chemical:	IRON	Report units:	UG/L
Dir:	100.		
Sample date:	27-APR-16	Finding:	0.4
Chemical:	TURBIDITY, LABORATORY	Report units:	NTU
Dir:	0.1		
Sample date:	27-APR-16	Finding:	56.
Chemical:	MANGANESE	Report units:	UG/L
Dir:	20.		
Sample date:	27-APR-16	Finding:	110.
Chemical:	IRON	Report units:	UG/L
Dir:	100.		
Sample date:	30-MAR-16	Finding:	0.6
Chemical:	TURBIDITY, LABORATORY	Report units:	NTU
Dir:	0.1		

## GEOCHECK® - PHYSICAL SETTING SOURCE MAP FINDINGS

Sample date:	30-MAR-16	Finding:	180.
Chemical:	IRON	Report units:	UG/L
Dir:	100.		
Sample date:	30-MAR-16	Finding:	65.
Chemical:	MANGANESE	Report units:	UG/L
Dir:	20.		
Sample date:	24-FEB-16	Finding:	0.6
Chemical:	TURBIDITY, LABORATORY	Report units:	NTU
Dir:	0.1		
Sample date:	24-FEB-16	Finding:	64.
Chemical:	MANGANESE	Report units:	UG/L
Dir:	20.		
Sample date:	24-FEB-16	Finding:	160.
Chemical:	IRON	Report units:	UG/L
Dir:	100.		
Sample date:	27-JAN-16	Finding:	0.2
Chemical:	TURBIDITY, LABORATORY	Report units:	NTU
Dir:	0.1		
Sample date:	27-JAN-16	Finding:	59.
Chemical:	MANGANESE	Report units:	UG/L
Dir:	20.		
Sample date:	30-DEC-15	Finding:	60.
Chemical:	MANGANESE	Report units:	UG/L
Dir:	20.		
Sample date:	25-NOV-15	Finding:	0.8
Chemical:	TURBIDITY, LABORATORY	Report units:	NTU
Dir:	0.1		
Sample date:	25-NOV-15	Finding:	54.
Chemical:	MANGANESE	Report units:	UG/L
Dir:	20.		
Sample date:	25-NOV-15	Finding:	170.
Chemical:	IRON	Report units:	UG/L
Dir:	100.		
Sample date:	27-OCT-15	Finding:	0.2
Chemical:	TURBIDITY, LABORATORY	Report units:	NTU
Dir:	0.1		
Sample date:	27-OCT-15	Finding:	54.
Chemical:	MANGANESE	Report units:	UG/L
Dir:	20.		
Sample date:	23-SEP-15	Finding:	60.
Chemical:	MANGANESE	Report units:	UG/L
Dir:	20.		
Sample date:	26-AUG-15	Finding:	56.
Chemical:	MANGANESE	Report units:	UG/L
Dir:	20.		
Sample date:	26-AUG-15	Finding:	0.2
Chemical:	TURBIDITY, LABORATORY	Report units:	NTU



## GEOCHECK® - PHYSICAL SETTING SOURCE MAP FINDINGS

Dir:	0.1		
Sample date:	22-JUL-15	Finding:	0.2
Chemical:	TURBIDITY, LABORATORY	Report units:	NTU
Dir:	0.1		
Sample date:	22-JUL-15	Finding:	59.
Chemical:	MANGANESE	Report units:	UG/L
Dir:	20.		
Sample date:	24-JUN-15	Finding:	59.
Chemical:	MANGANESE	Report units:	UG/L
Dir:	20.		
Sample date:	27-MAY-15	Finding:	160.
Chemical:	IRON	Report units:	UG/L
Dir:	100.		
Sample date:	27-MAY-15	Finding:	0.5
Chemical:	TURBIDITY, LABORATORY	Report units:	NTU
Dir:	0.1		
Sample date:	27-MAY-15	Finding:	67.
Chemical:	MANGANESE	Report units:	UG/L
Dir:	20.		
Sample date:	15-APR-15	Finding:	50.
Chemical:	MANGANESE	Report units:	UG/L
Dir:	20.		
Sample date:	15-APR-15	Finding:	0.3
Chemical:	TURBIDITY, LABORATORY	Report units:	NTU
Dir:	0.1		
Sample date:	25-MAR-15	Finding:	0.3
Chemical:	TURBIDITY, LABORATORY	Report units:	NTU
Dir:	0.1		
Sample date:	25-MAR-15	Finding:	61.
Chemical:	MANGANESE	Report units:	UG/L
Dir:	20.		
Sample date:	18-MAR-15	Finding:	1500.
Chemical:	SPECIFIC CONDUCTANCE	Report units:	US
Dir:	0.		
Sample date:	18-MAR-15	Finding:	7.96
Chemical:	PH, LABORATORY	Report units:	Not Reported
Dir:	0.		
Sample date:	18-MAR-15	Finding:	200.
Chemical:	ALKALINITY (TOTAL) AS CaCO <sub>3</sub>	Report units:	MG/L
Dir:	0.		
Sample date:	18-MAR-15	Finding:	240.
Chemical:	BICARBONATE ALKALINITY	Report units:	MG/L
Dir:	0.		
Sample date:	18-MAR-15	Finding:	420.
Chemical:	HARDNESS (TOTAL) AS CaCO <sub>3</sub>	Report units:	MG/L
Dir:	0.		

## GEOCHECK® - PHYSICAL SETTING SOURCE MAP FINDINGS

Sample date:	18-MAR-15	Finding:	111.
Chemical:	CALCIUM	Report units:	MG/L
Dir:	0.		
Sample date:	18-MAR-15	Finding:	34.2
Chemical:	MAGNESIUM	Report units:	MG/L
Dir:	0.		
Sample date:	18-MAR-15	Finding:	130.
Chemical:	SODIUM	Report units:	MG/L
Dir:	0.		
Sample date:	18-MAR-15	Finding:	5.
Chemical:	COLOR	Report units:	UNITS
Dir:	0.		
Sample date:	18-MAR-15	Finding:	9.1
Chemical:	POTASSIUM	Report units:	MG/L
Dir:	0.		
Sample date:	18-MAR-15	Finding:	1.e-002
Chemical:	GROSS ALPHA MDA95	Report units:	PCI/L
Dir:	0.		
Sample date:	18-MAR-15	Finding:	279.
Chemical:	CHLORIDE	Report units:	MG/L
Dir:	0.		
Sample date:	18-MAR-15	Finding:	160.
Chemical:	SULFATE	Report units:	MG/L
Dir:	0.5		
Sample date:	18-MAR-15	Finding:	0.24
Chemical:	FLUORIDE (F) (NATURAL-SOURCE)	Report units:	MG/L
Dir:	0.1		
Sample date:	18-MAR-15	Finding:	57.
Chemical:	MANGANESE	Report units:	UG/L
Dir:	20.		
Sample date:	18-MAR-15	Finding:	0.161
Chemical:	GROSS ALPHA COUNTING ERROR	Report units:	PCI/L
Dir:	0.		
Sample date:	18-MAR-15	Finding:	8.2e-002
Chemical:	FOAMING AGENTS (MBAS)	Report units:	MG/L
Dir:	0.		
Sample date:	18-MAR-15	Finding:	890.
Chemical:	TOTAL DISSOLVED SOLIDS	Report units:	MG/L
Dir:	0.		
Sample date:	18-MAR-15	Finding:	1.28
Chemical:	LANGELIER INDEX @ 60 C	Report units:	Not Reported
Dir:	0.		
Sample date:	18-MAR-15	Finding:	0.15
Chemical:	TURBIDITY, LABORATORY	Report units:	NTU
Dir:	0.1		
Sample date:	25-FEB-15	Finding:	61.
Chemical:	MANGANESE	Report units:	UG/L

## GEOCHECK® - PHYSICAL SETTING SOURCE MAP FINDINGS

Dir:	20.		
Sample date:	25-FEB-15	Finding:	0.2
Chemical:	TURBIDITY, LABORATORY	Report units:	NTU
Dir:	0.1		
Sample date:	31-DEC-14	Finding:	0.5
Chemical:	TURBIDITY, LABORATORY	Report units:	NTU
Dir:	0.1		
Sample date:	31-DEC-14	Finding:	54.
Chemical:	MANGANESE	Report units:	UG/L
Dir:	20.		
Sample date:	11-DEC-14	Finding:	1.6
Chemical:	TRICHLOROACETIC ACID (TCAA)	Report units:	UG/L
Dir:	1.		
Sample date:	11-DEC-14	Finding:	6.1
Chemical:	DIBROMOACETIC ACID (DBAA)	Report units:	UG/L
Dir:	1.		
Sample date:	11-DEC-14	Finding:	26.1
Chemical:	TOTAL TRIHALOMETHANES	Report units:	UG/L
Dir:	0.		
Sample date:	11-DEC-14	Finding:	2.7
Chemical:	DICHLOROACETIC ACID (DCAA)	Report units:	UG/L
Dir:	1.		
Sample date:	11-DEC-14	Finding:	4.6
Chemical:	CHLOROFORM (THM)	Report units:	UG/L
Dir:	1.		
Sample date:	11-DEC-14	Finding:	7.8
Chemical:	DIBROMOCHLOROMETHANE (THM)	Report units:	UG/L
Dir:	1.		
Sample date:	11-DEC-14	Finding:	8.3
Chemical:	BROMOFORM (THM)	Report units:	UG/L
Dir:	1.		
Sample date:	11-DEC-14	Finding:	10.4
Chemical:	HALOACETIC ACIDS (5) (HAA5)	Report units:	UG/L
Dir:	0.		
Sample date:	11-DEC-14	Finding:	5.4
Chemical:	BROMODICHLOROMETHANE (THM)	Report units:	UG/L
Dir:	1.		
Sample date:	26-NOV-14	Finding:	63.
Chemical:	MANGANESE	Report units:	UG/L
Dir:	20.		
Sample date:	26-NOV-14	Finding:	0.2
Chemical:	TURBIDITY, LABORATORY	Report units:	NTU
Dir:	0.1		
Sample date:	30-JUL-14	Finding:	0.3
Chemical:	TURBIDITY, LABORATORY	Report units:	NTU
Dir:	0.1		

## GEOCHECK® - PHYSICAL SETTING SOURCE MAP FINDINGS

Sample date:	30-JUL-14	Finding:	55.
Chemical:	MANGANESE	Report units:	UG/L
Dir:	20.		
Sample date:	24-JUN-14	Finding:	65.
Chemical:	MANGANESE	Report units:	UG/L
Dir:	20.		
Sample date:	24-JUN-14	Finding:	150.
Chemical:	IRON	Report units:	UG/L
Dir:	100.		
Sample date:	24-JUN-14	Finding:	0.5
Chemical:	TURBIDITY, LABORATORY	Report units:	NTU
Dir:	0.1		
Sample date:	21-MAY-14	Finding:	0.7
Chemical:	TURBIDITY, LABORATORY	Report units:	NTU
Dir:	0.1		
Sample date:	21-MAY-14	Finding:	190.
Chemical:	IRON	Report units:	UG/L
Dir:	100.		
Sample date:	21-MAY-14	Finding:	5.
Chemical:	COLOR	Report units:	UNITS
Dir:	0.		
Sample date:	21-MAY-14	Finding:	62.
Chemical:	MANGANESE	Report units:	UG/L
Dir:	20.		
Sample date:	29-APR-14	Finding:	0.3
Chemical:	TURBIDITY, LABORATORY	Report units:	NTU
Dir:	0.1		
Sample date:	29-APR-14	Finding:	57.
Chemical:	MANGANESE	Report units:	UG/L
Dir:	20.		
Sample date:	01-APR-14	Finding:	0.2
Chemical:	TURBIDITY, LABORATORY	Report units:	NTU
Dir:	0.1		
Sample date:	01-APR-14	Finding:	60.
Chemical:	MANGANESE	Report units:	UG/L
Dir:	20.		
Sample date:	25-MAR-14	Finding:	57.
Chemical:	MANGANESE	Report units:	UG/L
Dir:	20.		
Sample date:	25-MAR-14	Finding:	0.2
Chemical:	TURBIDITY, LABORATORY	Report units:	NTU
Dir:	0.1		
Sample date:	25-FEB-14	Finding:	0.2
Chemical:	TURBIDITY, LABORATORY	Report units:	NTU
Dir:	0.1		
Sample date:	25-FEB-14	Finding:	56.
Chemical:	MANGANESE	Report units:	UG/L

## GEOCHECK® - PHYSICAL SETTING SOURCE MAP FINDINGS

Dir:	20.		
Sample date:	21-JAN-14	Finding:	0.2
Chemical:	TURBIDITY, LABORATORY	Report units:	NTU
Dir:	0.1		
Sample date:	21-JAN-14	Finding:	58.
Chemical:	MANGANESE	Report units:	UG/L
Dir:	20.		
Sample date:	24-DEC-13	Finding:	0.2
Chemical:	TURBIDITY, LABORATORY	Report units:	NTU
Dir:	0.1		
Sample date:	24-DEC-13	Finding:	53.
Chemical:	MANGANESE	Report units:	UG/L
Dir:	20.		
Sample date:	26-NOV-13	Finding:	60.
Chemical:	MANGANESE	Report units:	UG/L
Dir:	20.		
Sample date:	29-OCT-13	Finding:	0.2
Chemical:	TURBIDITY, LABORATORY	Report units:	NTU
Dir:	0.1		
Sample date:	29-OCT-13	Finding:	52.
Chemical:	MANGANESE	Report units:	UG/L
Dir:	20.		
Sample date:	24-SEP-13	Finding:	0.2
Chemical:	TURBIDITY, LABORATORY	Report units:	NTU
Dir:	0.1		
Sample date:	24-SEP-13	Finding:	56.
Chemical:	MANGANESE	Report units:	UG/L
Dir:	20.		
Sample date:	27-AUG-13	Finding:	59.
Chemical:	MANGANESE	Report units:	UG/L
Dir:	20.		
Sample date:	27-AUG-13	Finding:	150.
Chemical:	IRON	Report units:	UG/L
Dir:	100.		
Sample date:	27-AUG-13	Finding:	0.5
Chemical:	TURBIDITY, LABORATORY	Report units:	NTU
Dir:	0.1		
Sample date:	23-JUL-13	Finding:	0.3
Chemical:	TURBIDITY, LABORATORY	Report units:	NTU
Dir:	0.1		
Sample date:	23-JUL-13	Finding:	53.
Chemical:	MANGANESE	Report units:	UG/L
Dir:	20.		
Sample date:	25-JUN-13	Finding:	140.
Chemical:	IRON	Report units:	UG/L
Dir:	100.		

## GEOCHECK® - PHYSICAL SETTING SOURCE MAP FINDINGS

Sample date:	25-JUN-13	Finding:	57.
Chemical:	MANGANESE	Report units:	UG/L
Dir:	20.		
Sample date:	25-JUN-13	Finding:	0.6
Chemical:	TURBIDITY, LABORATORY	Report units:	NTU
Dir:	0.1		
Sample date:	21-MAY-13	Finding:	110.
Chemical:	IRON	Report units:	UG/L
Dir:	100.		
Sample date:	21-MAY-13	Finding:	57.
Chemical:	MANGANESE	Report units:	UG/L
Dir:	20.		
Sample date:	21-MAY-13	Finding:	0.4
Chemical:	TURBIDITY, LABORATORY	Report units:	NTU
Dir:	0.1		
Sample date:	27-MAR-13	Finding:	0.5
Chemical:	TURBIDITY, LABORATORY	Report units:	NTU
Dir:	0.1		
Sample date:	27-MAR-13	Finding:	58.
Chemical:	MANGANESE	Report units:	UG/L
Dir:	20.		
Sample date:	27-MAR-13	Finding:	150.
Chemical:	IRON	Report units:	UG/L
Dir:	100.		
Sample date:	20-FEB-13	Finding:	5.
Chemical:	COLOR	Report units:	UNITS
Dir:	0.		
Sample date:	20-FEB-13	Finding:	240.
Chemical:	IRON	Report units:	UG/L
Dir:	100.		
Sample date:	20-FEB-13	Finding:	59.
Chemical:	MANGANESE	Report units:	UG/L
Dir:	20.		
Sample date:	20-FEB-13	Finding:	1.
Chemical:	TURBIDITY, LABORATORY	Report units:	NTU
Dir:	0.1		
Sample date:	16-JAN-13	Finding:	55.
Chemical:	MANGANESE	Report units:	UG/L
Dir:	20.		
Sample date:	19-DEC-12	Finding:	300.
Chemical:	IRON	Report units:	UG/L
Dir:	100.		
Sample date:	19-DEC-12	Finding:	1.3
Chemical:	TURBIDITY, LABORATORY	Report units:	NTU
Dir:	0.1		
Sample date:	19-DEC-12	Finding:	79.
Chemical:	MANGANESE	Report units:	UG/L

## GEOCHECK® - PHYSICAL SETTING SOURCE MAP FINDINGS

Dir:	20.		
Sample date:	19-DEC-12	Finding:	7.5
Chemical:	COLOR	Report units:	UNITS
Dir:	0.		
Sample date:	21-NOV-12	Finding:	50.
Chemical:	MANGANESE	Report units:	UG/L
Dir:	20.		
Sample date:	26-SEP-12	Finding:	52.
Chemical:	MANGANESE	Report units:	UG/L
Dir:	20.		
Sample date:	29-AUG-12	Finding:	0.2
Chemical:	TURBIDITY, LABORATORY	Report units:	NTU
Dir:	0.1		
Sample date:	29-AUG-12	Finding:	54.
Chemical:	MANGANESE	Report units:	UG/L
Dir:	20.		
Sample date:	26-JUL-12	Finding:	54.
Chemical:	MANGANESE	Report units:	UG/L
Dir:	20.		
Sample date:	26-JUL-12	Finding:	0.2
Chemical:	TURBIDITY, LABORATORY	Report units:	NTU
Dir:	0.1		
Sample date:	27-JUN-12	Finding:	0.3
Chemical:	TURBIDITY, LABORATORY	Report units:	NTU
Dir:	0.1		
Sample date:	27-JUN-12	Finding:	56.
Chemical:	MANGANESE	Report units:	UG/L
Dir:	20.		
Sample date:	27-JUN-12	Finding:	110.
Chemical:	IRON	Report units:	UG/L
Dir:	100.		
Sample date:	30-MAY-12	Finding:	56.
Chemical:	MANGANESE	Report units:	UG/L
Dir:	20.		
Sample date:	30-MAY-12	Finding:	110.
Chemical:	IRON	Report units:	UG/L
Dir:	100.		
Sample date:	30-MAY-12	Finding:	0.3
Chemical:	TURBIDITY, LABORATORY	Report units:	NTU
Dir:	0.1		
Sample date:	18-APR-12	Finding:	57.
Chemical:	MANGANESE	Report units:	UG/L
Dir:	20.		
Sample date:	21-MAR-12	Finding:	56.
Chemical:	MANGANESE	Report units:	UG/L
Dir:	20.		

## GEOCHECK® - PHYSICAL SETTING SOURCE MAP FINDINGS

Sample date:	21-MAR-12	Finding:	0.2
Chemical:	TURBIDITY, LABORATORY	Report units:	NTU
Dir:	0.1		
Sample date:	24-FEB-12	Finding:	650.
Chemical:	TOTAL DISSOLVED SOLIDS	Report units:	MG/L
Dir:	0.		
Sample date:	24-FEB-12	Finding:	57.
Chemical:	MANGANESE	Report units:	UG/L
Dir:	20.		
Sample date:	24-FEB-12	Finding:	0.37
Chemical:	FLUORIDE (F) (NATURAL-SOURCE)	Report units:	MG/L
Dir:	0.1		
Sample date:	24-FEB-12	Finding:	140.
Chemical:	SULFATE	Report units:	MG/L
Dir:	0.5		
Sample date:	24-FEB-12	Finding:	270.
Chemical:	CHLORIDE	Report units:	MG/L
Dir:	0.		
Sample date:	24-FEB-12	Finding:	8.9
Chemical:	POTASSIUM	Report units:	MG/L
Dir:	0.		
Sample date:	24-FEB-12	Finding:	120.
Chemical:	SODIUM	Report units:	MG/L
Dir:	0.		
Sample date:	24-FEB-12	Finding:	35.
Chemical:	MAGNESIUM	Report units:	MG/L
Dir:	0.		
Sample date:	24-FEB-12	Finding:	110.
Chemical:	CALCIUM	Report units:	MG/L
Dir:	0.		
Sample date:	24-FEB-12	Finding:	410.
Chemical:	HARDNESS (TOTAL) AS CaCO <sub>3</sub>	Report units:	MG/L
Dir:	0.		
Sample date:	24-FEB-12	Finding:	250.
Chemical:	BICARBONATE ALKALINITY	Report units:	MG/L
Dir:	0.		
Sample date:	24-FEB-12	Finding:	210.
Chemical:	ALKALINITY (TOTAL) AS CaCO <sub>3</sub>	Report units:	MG/L
Dir:	0.		
Sample date:	24-FEB-12	Finding:	7.57
Chemical:	PH, LABORATORY	Report units:	Not Reported
Dir:	0.		
Sample date:	24-FEB-12	Finding:	1500.
Chemical:	SPECIFIC CONDUCTANCE	Report units:	US
Dir:	0.		
Sample date:	24-FEB-12	Finding:	12.3
Chemical:	AGGRSSIVE INDEX (CORROSIVITY)	Report units:	Not Reported



## GEOCHECK® - PHYSICAL SETTING SOURCE MAP FINDINGS

Dir:	0.	Finding:	52.
Sample date:	22-FEB-12	Report units:	UG/L
Chemical:	MANGANESE		
Dir:	20.		
Sample date:	22-FEB-12	Finding:	0.2
Chemical:	TURBIDITY, LABORATORY	Report units:	NTU
Dir:	0.1		
Sample date:	25-JAN-12	Finding:	1.3
Chemical:	TURBIDITY, LABORATORY	Report units:	NTU
Dir:	0.1		
Sample date:	25-JAN-12	Finding:	65.
Chemical:	MANGANESE	Report units:	UG/L
Dir:	20.		
Sample date:	25-JAN-12	Finding:	220.
Chemical:	IRON	Report units:	UG/L
Dir:	100.		

**A9  
SSW  
1/2 - 1 Mile  
Higher**

**CA WELLS 4196**

Seq:	4196	Prim sta c:	03S/14W-29D03 S
Frds no:	1910083001	County:	19
District:	07	User id:	4TH
System no:	1910083	Water type:	G
Source nam:	WELL 11 - DESTROYED	Station ty:	WELL/AMBNT/MUN/INTAKE/SUPPLY
Latitude:	335300.0	Longitude:	1182200.0
Precision:	8	Status:	DS
Comment 1:	Not Reported	Comment 2:	Not Reported
Comment 3:	Not Reported	Comment 4:	Not Reported
Comment 5:	Not Reported	Comment 6:	Not Reported
Comment 7:	Not Reported		
System no:	1910083	System nam:	Manhattan Beach-City, Water Dept.
Hqname:	Not Reported	Address:	3621 BELL AVE
City:	MANHATTEN BEACH	State:	CA
Zip:	90266	Zip ext:	Not Reported
Pop serv:	35090	Connection:	12591
Area serve:	MANHATTEN BEACH		

**10  
South  
1/2 - 1 Mile  
Higher**

**FED USGS USGS40000138764**

Organization ID:	USGS-CA	Type:	Well
Organization Name:	USGS California Water Science Center	HUC:	Not Reported
Monitor Location:	003S014W29H001S	Drainage Area Units:	Not Reported
Description:	Not Reported	Contrib Drainage Area Unts:	Not Reported
Drainage Area:	Not Reported		
Contrib Drainage Area:	Not Reported		
Aquifer:	California Coastal Basin aquifers	Aquifer Type:	Not Reported
Formation Type:	Not Reported	Well Depth:	435
Construction Date:	Not Reported		

## GEOCHECK® - PHYSICAL SETTING SOURCE MAP FINDINGS

Well Depth Units:	ft	Well Hole Depth:	455
Well Hole Depth Units:	ft		
Ground water levels, Number of Measurements:		1	Level reading date:
Feet below surface:	106		2000-07-22
Note:	Not Reported	Feet to sea level:	Not Reported

**B11  
South  
1/2 - 1 Mile  
Higher**

**CA WELLS    4198**

Seq:	4198	Prim sta c:	03S/14W-29H01 S
Frds no:	1910134007	County:	19
District:	15	User id:	MET
System no:	1910134	Water type:	G
Source nam:	WELL 30-01	Station ty:	WELL/AMBNT/MUN/INTAKE
Latitude:	335251.7	Longitude:	1182148.5
Precision:	5	Status:	AR
Comment 1:	Not Reported	Comment 2:	Not Reported
Comment 3:	Not Reported	Comment 4:	Not Reported
Comment 5:	Not Reported	Comment 6:	Not Reported
Comment 7:	Not Reported		

System no:	1910134	System nam:	California Water Service Co. - Herm/Redo
Hqname:	CALIFORNIA WTR SERV CO	Address:	1720 NORTH FIRST ST.
City:	SAN JOSE	State:	CA
Zip:	95112	Zip ext:	Not Reported
Pop serv:	90460	Connection:	24674
Area serve:	HERMOSA REDONDO		

Sample date:	15-FEB-17	Finding:	7.
Chemical:	PH, FIELD	Report units:	Not Reported
Dir:	0.		

Sample date:	15-FEB-17	Finding:	20.
Chemical:	SOURCE TEMPERATURE C	Report units:	C
Dir:	0.		

Sample date:	28-DEC-16	Finding:	0.63
Chemical:	FLUORIDE (F) (NATURAL-SOURCE)	Report units:	MG/L
Dir:	0.1		

Sample date:	28-DEC-16	Finding:	7.8
Chemical:	PH, LABORATORY	Report units:	Not Reported
Dir:	0.		

Sample date:	28-DEC-16	Finding:	1.4
Chemical:	GROSS ALPHA MDA95	Report units:	PCI/L
Dir:	0.		

Sample date:	28-DEC-16	Finding:	0.23
Chemical:	GROSS ALPHA COUNTING ERROR	Report units:	PCI/L
Dir:	0.		

Sample date:	28-DEC-16	Finding:	1.9
Chemical:	URANIUM (PCI/L)	Report units:	PCI/L
Dir:	1.		

Sample date:	28-DEC-16	Finding:	20.
--------------	-----------	----------	-----

## GEOCHECK® - PHYSICAL SETTING SOURCE MAP FINDINGS

Chemical: Dir:	SOURCE TEMPERATURE C 0.	Report units:	C
Sample date: Chemical: Dir:	28-DEC-16 PH, FIELD 0.	Finding: Report units:	7.8 Not Reported
Sample date: Chemical: Dir:	28-DEC-16 GROSS ALPHA 3.	Finding: Report units:	3.2 PCI/L
Sample date: Chemical: Dir:	10-AUG-16 BICARBONATE ALKALINITY 0.	Finding: Report units:	160. MG/L
Sample date: Chemical: Dir:	10-AUG-16 ODOR THRESHOLD @ 60 C 1.	Finding: Report units:	4. TON
Sample date: Chemical: Dir:	10-AUG-16 SPECIFIC CONDUCTANCE 0.	Finding: Report units:	1100. US
Sample date: Chemical: Dir:	10-AUG-16 PH, FIELD 0.	Finding: Report units:	7.3 Not Reported
Sample date: Chemical: Dir:	10-AUG-16 TURBIDITY, LABORATORY 0.1	Finding: Report units:	0.36 NTU
Sample date: Chemical: Dir:	10-AUG-16 SOURCE TEMPERATURE C 0.	Finding: Report units:	24. C
Sample date: Chemical: Dir:	10-AUG-16 PH, FIELD 0.	Finding: Report units:	7.3 Not Reported
Sample date: Chemical: Dir:	10-AUG-16 ALKALINITY (TOTAL) AS CaCO3 0.	Finding: Report units:	130. MG/L
Sample date: Chemical: Dir:	10-AUG-16 PH, FIELD 0.	Finding: Report units:	7.3 Not Reported
Sample date: Chemical: Dir:	10-AUG-16 POTASSIUM 0.	Finding: Report units:	6. MG/L
Sample date: Chemical: Dir:	10-AUG-16 SODIUM 0.	Finding: Report units:	100. MG/L
Sample date: Chemical: Dir:	10-AUG-16 MAGNESIUM 0.	Finding: Report units:	27. MG/L
Sample date: Chemical: Dir:	10-AUG-16 CALCIUM 0.	Finding: Report units:	77. MG/L

## GEOCHECK® - PHYSICAL SETTING SOURCE MAP FINDINGS

Sample date:	10-AUG-16	Finding:	300.
Chemical:	HARDNESS (TOTAL) AS CaCO3	Report units:	MG/L
Dir:	0.		
Sample date:	10-AUG-16	Finding:	690.
Chemical:	TOTAL DISSOLVED SOLIDS	Report units:	MG/L
Dir:	0.		
Sample date:	10-AUG-16	Finding:	200.
Chemical:	SULFATE	Report units:	MG/L
Dir:	0.5		
Sample date:	10-AUG-16	Finding:	140.
Chemical:	CHLORIDE	Report units:	MG/L
Dir:	0.		
Sample date:	10-AUG-16	Finding:	24.
Chemical:	SOURCE TEMPERATURE C	Report units:	C
Dir:	0.		
Sample date:	12-NOV-15	Finding:	0.67
Chemical:	TOTAL TRIHALOMETHANES	Report units:	UG/L
Dir:	0.		
Sample date:	21-OCT-15	Finding:	0.31
Chemical:	TURBIDITY, LABORATORY	Report units:	NTU
Dir:	0.1		
Sample date:	21-OCT-15	Finding:	2.
Chemical:	ODOR THRESHOLD @ 60 C	Report units:	TON
Dir:	1.		
Sample date:	28-MAY-15	Finding:	7.4
Chemical:	PH, FIELD	Report units:	Not Reported
Dir:	0.		
Sample date:	28-MAY-15	Finding:	22.
Chemical:	SOURCE TEMPERATURE C	Report units:	C
Dir:	0.		
Sample date:	08-AUG-14	Finding:	22.
Chemical:	SOURCE TEMPERATURE C	Report units:	C
Dir:	0.		
Sample date:	08-AUG-14	Finding:	7.68
Chemical:	PH, FIELD	Report units:	Not Reported
Dir:	0.		
Sample date:	08-AUG-14	Finding:	22.
Chemical:	SOURCE TEMPERATURE C	Report units:	C
Dir:	0.		
Sample date:	08-AUG-14	Finding:	7.7
Chemical:	PH, FIELD	Report units:	Not Reported
Dir:	0.		
Sample date:	08-AUG-14	Finding:	0.76
Chemical:	TOTAL ORGANIC CARBON (TOC)	Report units:	MG/L
Dir:	0.3		
Sample date:	08-AUG-14	Finding:	0.22
Chemical:	AMMONIA (NH3-N)	Report units:	MG/L

## GEOCHECK® - PHYSICAL SETTING SOURCE MAP FINDINGS

Dir:	0.		
Sample date:	08-AUG-14	Finding:	22.
Chemical:	SOURCE TEMPERATURE C	Report units:	C
Dir:	0.		
Sample date:	08-AUG-14	Finding:	2.
Chemical:	ODOR THRESHOLD @ 60 C	Report units:	TON
Dir:	1.		
Sample date:	08-AUG-14	Finding:	1200.
Chemical:	SPECIFIC CONDUCTANCE	Report units:	US
Dir:	0.		
Sample date:	08-AUG-14	Finding:	7.7
Chemical:	PH, FIELD	Report units:	Not Reported
Dir:	0.		
Sample date:	08-AUG-14	Finding:	7.8
Chemical:	PH, LABORATORY	Report units:	Not Reported
Dir:	0.		
Sample date:	08-AUG-14	Finding:	160.
Chemical:	ALKALINITY (TOTAL) AS CaCO3	Report units:	MG/L
Dir:	0.		
Sample date:	08-AUG-14	Finding:	190.
Chemical:	BICARBONATE ALKALINITY	Report units:	MG/L
Dir:	0.		
Sample date:	08-AUG-14	Finding:	360.
Chemical:	HARDNESS (TOTAL) AS CaCO3	Report units:	MG/L
Dir:	0.		
Sample date:	08-AUG-14	Finding:	95.
Chemical:	CALCIUM	Report units:	MG/L
Dir:	0.		
Sample date:	08-AUG-14	Finding:	30.
Chemical:	MAGNESIUM	Report units:	MG/L
Dir:	0.		
Sample date:	08-AUG-14	Finding:	98.
Chemical:	SODIUM	Report units:	MG/L
Dir:	0.		
Sample date:	08-AUG-14	Finding:	6.8
Chemical:	POTASSIUM	Report units:	MG/L
Dir:	0.		
Sample date:	08-AUG-14	Finding:	180.
Chemical:	CHLORIDE	Report units:	MG/L
Dir:	0.		
Sample date:	08-AUG-14	Finding:	130.
Chemical:	SULFATE	Report units:	MG/L
Dir:	0.5		
Sample date:	08-AUG-14	Finding:	0.5
Chemical:	FLUORIDE (F) (NATURAL-SOURCE)	Report units:	MG/L
Dir:	0.1		

## GEOCHECK® - PHYSICAL SETTING SOURCE MAP FINDINGS

Sample date:	08-AUG-14	Finding:	3.2
Chemical:	ARSENIC	Report units:	UG/L
Dir:	2.		
Sample date:	08-AUG-14	Finding:	710.
Chemical:	TOTAL DISSOLVED SOLIDS	Report units:	MG/L
Dir:	0.		
Sample date:	08-AUG-14	Finding:	0.95
Chemical:	LANGELIER INDEX @ 60 C	Report units:	Not Reported
Dir:	0.		
Sample date:	08-AUG-14	Finding:	6500.
Chemical:	CARBON DIOXIDE	Report units:	UG/L
Dir:	0.		
Sample date:	08-AUG-14	Finding:	0.23
Chemical:	TURBIDITY, LABORATORY	Report units:	NTU
Dir:	0.1		
Sample date:	08-AUG-14	Finding:	12.
Chemical:	AGGRSSIVE INDEX (CORROSIVITY)	Report units:	Not Reported
Dir:	0.		
Sample date:	24-JAN-13	Finding:	0.8
Chemical:	TOTAL TRIHALOMETHANES	Report units:	UG/L
Dir:	0.		
Sample date:	23-JAN-13	Finding:	3.
Chemical:	GROSS ALPHA COUNTING ERROR	Report units:	PCI/L
Dir:	0.		
Sample date:	23-JAN-13	Finding:	0.14
Chemical:	RADIUM 226 COUNTING ERROR	Report units:	PCI/L
Dir:	0.		
Sample date:	23-JAN-13	Finding:	3.
Chemical:	GROSS ALPHA MDA95	Report units:	PCI/L
Dir:	0.		
Sample date:	23-JAN-13	Finding:	0.33
Chemical:	RADIUM 226 MDA95	Report units:	PCI/L
Dir:	0.		
Sample date:	23-JAN-13	Finding:	0.7
Chemical:	RADIUM 228 MDA95	Report units:	PCI/L
Dir:	0.		
Sample date:	23-JAN-13	Finding:	700.
Chemical:	SPECIFIC CONDUCTANCE	Report units:	US
Dir:	0.		
Sample date:	23-JAN-13	Finding:	8.
Chemical:	PH, LABORATORY	Report units:	Not Reported
Dir:	0.		
Sample date:	23-JAN-13	Finding:	100.
Chemical:	ALKALINITY (TOTAL) AS CACO3	Report units:	MG/L
Dir:	0.		
Sample date:	23-JAN-13	Finding:	130.
Chemical:	BICARBONATE ALKALINITY	Report units:	MG/L

## GEOCHECK® - PHYSICAL SETTING SOURCE MAP FINDINGS

Dir:	0.		
Sample date:	23-JAN-13	Finding:	190.
Chemical:	HARDNESS (TOTAL) AS CaCO <sub>3</sub>	Report units:	MG/L
Dir:	0.		
Sample date:	23-JAN-13	Finding:	48.
Chemical:	CALCIUM	Report units:	MG/L
Dir:	0.		
Sample date:	23-JAN-13	Finding:	18.
Chemical:	MAGNESIUM	Report units:	MG/L
Dir:	0.		
Sample date:	23-JAN-13	Finding:	71.
Chemical:	SODIUM	Report units:	MG/L
Dir:	0.		
Sample date:	23-JAN-13	Finding:	3.6
Chemical:	POTASSIUM	Report units:	MG/L
Dir:	0.		
Sample date:	23-JAN-13	Finding:	100.
Chemical:	CHLORIDE	Report units:	MG/L
Dir:	0.		
Sample date:	23-JAN-13	Finding:	100.
Chemical:	SULFATE	Report units:	MG/L
Dir:	0.5		
Sample date:	23-JAN-13	Finding:	0.69
Chemical:	FLUORIDE (F) (NATURAL-SOURCE)	Report units:	MG/L
Dir:	0.1		
Sample date:	23-JAN-13	Finding:	420.
Chemical:	TOTAL DISSOLVED SOLIDS	Report units:	MG/L
Dir:	0.		
Sample date:	23-JAN-13	Finding:	0.13
Chemical:	LANGELIER INDEX @ 60 C	Report units:	Not Reported
Dir:	0.		
Sample date:	23-JAN-13	Finding:	0.57
Chemical:	TURBIDITY, LABORATORY	Report units:	NTU
Dir:	0.1		
Sample date:	23-JAN-13	Finding:	12.
Chemical:	AGGRSSIVE INDEX (CORROSIVITY)	Report units:	Not Reported
Dir:	0.		
Sample date:	23-JAN-13	Finding:	1.61
Chemical:	URANIUM (PCI/L)	Report units:	PCI/L
Dir:	1.		
Sample date:	23-JAN-13	Finding:	5.6
Chemical:	GROSS ALPHA	Report units:	PCI/L
Dir:	3.		

# GEOCHECK® - PHYSICAL SETTING SOURCE MAP FINDINGS

Map ID  
 Direction  
 Distance  
 Elevation

Database      EDR ID Number

**12**  
**ESE**  
**1/2 - 1 Mile**  
**Lower**

**FRDS PWS      CA1900693**

Epa region:	09	State:	CA
Pwsid:	CA1900693	Pwsname:	DESERT PALMS MOBILE HOME PARK
Cityserved:	Not Reported	Stateserved:	CA
Ziperved:	Not Reported	Fipscounty:	06037
Status:	Active	Retpopsrvd:	140
Pwssvconn:	56	Psource longname:	Groundwater
Pwstype:	CWS	Owner:	Private
Contact:	RUCI_BEBBER	Contactorgname:	CA1900693-DESERT PALMS MOBILE
Contactphone:	7022558436	Contactaddress1:	2515 EAST AVENUE I
Contactaddress2:	Not Reported	Contactcity:	LANCASTER
Contactstate:	CA	Contactzip:	93535
Pwsactivitycode:	A		
PWS ID:	CA1900693	PWS name:	DESERT PALMS MHP
Address:	Not Reported	Care of:	Not Reported
City:	LANCASTER	State:	CA
Zip:	93535	Owner:	DESERT PALMS MHP
Source code:	Ground water	Population:	140
PWS ID:	CA1900693	PWS type:	System Owner/Responsible Party
PWS name:	DESERT PALMS TRAILER PARK	PWS address:	Not Reported
PWS city:	LAWNDALE	PWS state:	CA
PWS zip:	90260	PWS name:	DESERT PALMS MOBILE HOME PARK
PWS type code:	C	Retail population served:	140
Contact:	Ruci Bebber	Contact address:	2515 EAST AVENUE I
Contact address:	LANCASTER	Contact city:	CA
Contact state:	93	Contact zip:	7022558436
Contact telephone:	Not Reported		
PWS ID:	CA1900693	Activity status:	Active
Date system activated:	7706	Date system deactivated:	Not Reported
Retail population:	00000100	System name:	DESERT PALMS TRAILER PARK
System address:	DESERT PALMS TRAILER PARK	System address:	2515 E AVE
System city:	LANCASTER	System state:	CA
System zip:	93534		
Population served:	Under 101 Persons	Treatment:	Untreated
Latitude:	335313	Longitude:	1182106
Violation id:	0410014	Orig code:	S
State:	CA	Violation Year:	2004
Contamination code:	3100	Contamination Name:	Coliform (TCR)
Violation code:	23	Violation name:	Monitoring, Routine Major (TCR)
Rule code:	110	Rule name:	TCR
Violation measur:	Not Reported	Unit of measure:	Not Reported
State mcl:	Not Reported	Cmp bdt:	07/01/2004
Cmp edt:	07/31/2004		
Violation id:	95V0001	Orig code:	F
State:	CA	Violation Year:	1993
Contamination code:	5000	Contamination Name:	Lead and Copper Rule
Violation code:	51	Violation name:	Initial Tap Sampling for Pb and Cu
Rule code:	350	Rule name:	LCR
Violation measur:	0	Unit of measure:	Not Reported



## GEOCHECK® - PHYSICAL SETTING SOURCE MAP FINDINGS

State mcl:	0	Cmp bdt:	07/01/1993
Cmp edt:	12/31/2003		
Violation ID:	0410014	Orig Code:	S
Enforcemnt FY:	2004	Enforcement Action:	08/20/2004
Enforcement Detail:	St AO (w/o penalty) issued		
Enforcement Category:	Formal		
Violation ID:	95V0001	Orig Code:	F
Enforcemnt FY:	2004	Enforcement Action:	12/31/2003
Enforcement Detail:	Fed Compliance achieved	Enforcement Category:	Resolving
PWS name:	DESERT PALMS MOBILE HOME PARK		
Population served:	140	PWS type code:	C
Violation ID:	0410014	Contaminant:	COLIFORM (TCR)
Violation type:	Monitoring, Routine Major (TCR)		
Compliance start date:	7/1/2004 0:00:00	Compliance end date:	7/31/2004 0:00:00
Enforcement date:	8/20/2004 0:00:00	Enforcement action:	State AO (w/o Penalty) Issued
Violation measurement:	Not Reported		
PWS name:	DESERT PALMS MOBILE HOME PARK		
Population served:	140	PWS type code:	C
Violation ID:	95V0001	Contaminant:	LEAD & COPPER RULE
Violation type:	Initial Tap Sampling for Pb and Cu		
Compliance start date:	7/1/1993 0:00:00	Compliance end date:	12/31/2003 0:00:00
Enforcement date:	12/31/2003 0:00:00	Enforcement action:	Fed Compliance Achieved
Violation measurement:	0		

**B13**  
**South**  
**1/2 - 1 Mile**  
**Higher**

**FED USGS      USGS40000138761**

Organization ID:	USGS-CA		
Organization Name:	USGS California Water Science Center		
Monitor Location:	003S014W29J001S	Type:	Well
Description:	Not Reported	HUC:	Not Reported
Drainage Area:	Not Reported	Drainage Area Units:	Not Reported
Contrib Drainage Area:	Not Reported	Contrib Drainage Area Unts:	Not Reported
Aquifer:	California Coastal Basin aquifers		
Formation Type:	Not Reported	Aquifer Type:	Not Reported
Construction Date:	19580411	Well Depth:	600
Well Depth Units:	ft	Well Hole Depth:	Not Reported
Well Hole Depth Units:	Not Reported		

**14**  
**ESE**  
**1/2 - 1 Mile**  
**Lower**

**FED USGS      USGS40000138796**

Organization ID:	USGS-CA		
Organization Name:	USGS California Water Science Center		
Monitor Location:	003S014W22Q001S	Type:	Well
Description:	Not Reported	HUC:	18070105
Drainage Area:	Not Reported	Drainage Area Units:	Not Reported
Contrib Drainage Area:	Not Reported	Contrib Drainage Area Unts:	Not Reported
Aquifer:	California Coastal Basin aquifers		
Formation Type:	Not Reported	Aquifer Type:	Not Reported
Construction Date:	Not Reported	Well Depth:	374



## GEOCHECK® - PHYSICAL SETTING SOURCE MAP FINDINGS

City:	CARSON	State:	CA
Zip:	90746	Zip ext:	Not Reported
Pop serv:	141449	Connection:	49234
Area serve:	SOUTHWEST		

<b>1G SE 1/8 - 1/4 Mile Lower</b>	Site ID:	I-09395		
	Groundwater Flow:	E	<b>AQUIFLOW</b>	<b>70485</b>
	Shallow Water Depth:	23.2		
	Deep Water Depth:	34.8		
	Average Water Depth:	Not Reported		
	Date:	10/17/1996		

<b>2G SSE 1/4 - 1/2 Mile Lower</b>	Site ID:	I-09976		
	Groundwater Flow:	NW	<b>AQUIFLOW</b>	<b>70481</b>
	Shallow Water Depth:	20.04		
	Deep Water Depth:	41.77		
	Average Water Depth:	Not Reported		
	Date:	04/12/1999		

## GEOCHECK® - PHYSICAL SETTING SOURCE MAP FINDINGS

Map ID  
Direction  
Distance

Database EDR ID Number

**A1**  
**SSW**  
1/4 - 1/2 Mile

OIL\_GAS CAOG13000005625

API #:	0403705682	Well #:	1
Well Status:	Idle	Well Type:	OG
Operator Name:	Mohawk Petro. Co.	Lease Name:	Towell
Field Name:	Any Field	Area Name:	Any Area
GIS Source:	hud	Confidential Well:	N
Directionally Drilled:	N	SPUD Date:	Not Reported

**A2**  
**SSW**  
1/4 - 1/2 Mile

OIL\_GAS CAOG13000005626

API #:	0403705683	Well #:	1-A
Well Status:	Idle	Well Type:	OG
Operator Name:	Mohawk Petro. Co.	Lease Name:	Towell
Field Name:	Any Field	Area Name:	Any Area
GIS Source:	hud	Confidential Well:	N
Directionally Drilled:	N	SPUD Date:	Not Reported

**B3**  
**NNE**  
1/4 - 1/2 Mile

OIL\_GAS CAOG13000005561

API #:	0403705924	Well #:	1
Well Status:	Plugged	Well Type:	OG
Operator Name:	Smith Petroleum Co.	Lease Name:	Durand
Field Name:	Any Field	Area Name:	Any Area
GIS Source:	hud	Confidential Well:	N
Directionally Drilled:	N	SPUD Date:	Not Reported

**4**  
**NE**  
1/4 - 1/2 Mile

OIL\_GAS CAOG13000005241

API #:	0403705458	Well #:	9
Well Status:	Idle	Well Type:	OG
Operator Name:	Hall Petro. Corp.	Lease Name:	Lease by Hall Petro. Corp.
Field Name:	Any Field	Area Name:	Any Area
GIS Source:	hud	Confidential Well:	N
Directionally Drilled:	N	SPUD Date:	Not Reported

## GEOCHECK® - PHYSICAL SETTING SOURCE MAP FINDINGS

Map ID  
Direction  
Distance

Database      EDR ID Number

**B5**  
**NNE**  
1/4 - 1/2 Mile

**OIL\_GAS**      **CAOG13000130039**

API #:	0403708620	Well #:	1
Well Status:	Plugged	Well Type:	OG
Operator Name:	Shell Western E&P Inc.	Lease Name:	Ozenne
Field Name:	Lawndale (ABD)	Area Name:	Any Area
GIS Source:	hud	Confidential Well:	N
Directionally Drilled:	N	SPUD Date:	Not Reported

**6**  
**NNE**  
1/4 - 1/2 Mile

**OIL\_GAS**      **CAOG13000130011**

API #:	0403708592	Well #:	1
Well Status:	Plugged	Well Type:	OG
Operator Name:	Earl Petro. Corp. Ltd.	Lease Name:	Sprott
Field Name:	Lawndale (ABD)	Area Name:	Any Area
GIS Source:	hud	Confidential Well:	N
Directionally Drilled:	N	SPUD Date:	Not Reported

**C7**  
**NNE**  
1/4 - 1/2 Mile

**OIL\_GAS**      **CAOG13000130004**

API #:	0403708585	Well #:	1
Well Status:	Plugged	Well Type:	OG
Operator Name:	Atlantic Richfield Company		
Lease Name:	Paul Howard	Field Name:	Lawndale (ABD)
Area Name:	Any Area	GIS Source:	hud
Confidential Well:	N	Directionally Drilled:	N
SPUD Date:	Not Reported		

**D8**  
**North**  
1/4 - 1/2 Mile

**OIL\_GAS**      **CAOG13000130031**

API #:	0403708612	Well #:	83-20
Well Status:	Plugged	Well Type:	OG
Operator Name:	Hondo Oil & Gas Company	Lease Name:	S.F.L.I.
Field Name:	Lawndale (ABD)	Area Name:	Any Area
GIS Source:	hud	Confidential Well:	N
Directionally Drilled:	N	SPUD Date:	Not Reported

## GEOCHECK® - PHYSICAL SETTING SOURCE MAP FINDINGS

Map ID  
Direction  
Distance

Database EDR ID Number

**9**

**NW**

**1/4 - 1/2 Mile**

**OIL\_GAS**

**CAOG13000005545**

API #:	0403705894	Well #:	1
Well Status:	Plugged	Well Type:	DH
Operator Name:	Shell Western E&P Inc.	Lease Name:	Peck
Field Name:	Any Field	Area Name:	Any Area
GIS Source:	hud	Confidential Well:	N
Directionally Drilled:	N	SPUD Date:	Not Reported

**C10**

**NNE**

**1/2 - 1 Mile**

**OIL\_GAS**

**CAOG13000130046**

API #:	0403708627	Well #:	5
Well Status:	Plugged	Well Type:	OG
Operator Name:	Soverign Oil Corp.	Lease Name:	Lease by Soverign Oil Corp.
Field Name:	Lawndale (ABD)	Area Name:	Any Area
GIS Source:	hud	Confidential Well:	N
Directionally Drilled:	N	SPUD Date:	Not Reported

**E11**

**North**

**1/2 - 1 Mile**

**OIL\_GAS**

**CAOG13000130065**

API #:	0403708646	Well #:	1
Well Status:	Plugged	Well Type:	OG
Operator Name:	Chevron U.S.A. Inc.	Lease Name:	S C
Field Name:	Lawndale (ABD)	Area Name:	Any Area
GIS Source:	hud	Confidential Well:	N
Directionally Drilled:	N	SPUD Date:	Not Reported

**C12**

**NNE**

**1/2 - 1 Mile**

**OIL\_GAS**

**CAOG13000130009**

API #:	0403708590	Well #:	1
Well Status:	Plugged	Well Type:	OG
Operator Name:	Conoco Inc.	Lease Name:	Phoel
Field Name:	Lawndale (ABD)	Area Name:	Any Area
GIS Source:	hud	Confidential Well:	N
Directionally Drilled:	N	SPUD Date:	Not Reported

## GEOCHECK® - PHYSICAL SETTING SOURCE MAP FINDINGS

Map ID  
Direction  
Distance

Database      EDR ID Number

**D13**  
**North**  
**1/2 - 1 Mile**

**OIL\_GAS      CAOG13000130058**

API #:	0403708639	Well #:	2
Well Status:	Plugged	Well Type:	OG
Operator Name:	Chevron U.S.A. Inc.	Lease Name:	Pauley-Seaboard S.C.
Field Name:	Lawndale (ABD)	Area Name:	Any Area
GIS Source:	hud	Confidential Well:	N
Directionally Drilled:	N	SPUD Date:	Not Reported

**D14**  
**North**  
**1/2 - 1 Mile**

**OIL\_GAS      CAOG13000130032**

API #:	0403708613	Well #:	2
Well Status:	Plugged	Well Type:	OG
Operator Name:	Graner Oil Co.	Lease Name:	S.F.L.I. Howland
Field Name:	Lawndale (ABD)	Area Name:	Any Area
GIS Source:	GPS	Confidential Well:	N
Directionally Drilled:	N	SPUD Date:	Not Reported

**F15**  
**NNE**  
**1/2 - 1 Mile**

**OIL\_GAS      CAOG13000130006**

API #:	0403708587	Well #:	1
Well Status:	Plugged	Well Type:	OG
Operator Name:	BP Exploration U.S.A. Inc.	Field Name:	Lawndale (ABD)
Lease Name:	Smith	GIS Source:	hud
Area Name:	Any Area	Directionally Drilled:	N
Confidential Well:	N		
SPUD Date:	Not Reported		

**C16**  
**NNE**  
**1/2 - 1 Mile**

**OIL\_GAS      CAOG13000130052**

API #:	0403708633	Well #:	1
Well Status:	Plugged	Well Type:	OG
Operator Name:	Chevron U.S.A. Inc.	Lease Name:	Howland
Field Name:	Lawndale (ABD)	Area Name:	Any Area
GIS Source:	hud	Confidential Well:	N
Directionally Drilled:	N	SPUD Date:	Not Reported

## GEOCHECK® - PHYSICAL SETTING SOURCE MAP FINDINGS

Map ID  
Direction  
Distance

Database      EDR ID Number

**E17**  
**NNW**  
**1/2 - 1 Mile**

**OIL\_GAS      CAOG13000130068**

API #:	0403708649	Well #:	1
Well Status:	Plugged	Well Type:	OG
Operator Name:	Chevron U.S.A. Inc.	Lease Name:	Wallace-Peck
Field Name:	Lawndale (ABD)	Area Name:	Any Area
GIS Source:	hud	Confidential Well:	N
Directionally Drilled:	N	SPUD Date:	Not Reported

**C18**  
**NNE**  
**1/2 - 1 Mile**

**OIL\_GAS      CAOG13000130022**

API #:	0403708603	Well #:	1
Well Status:	Plugged	Well Type:	OG
Operator Name:	Lawndale Expl. Co.	Lease Name:	Vance
Field Name:	Lawndale (ABD)	Area Name:	Any Area
GIS Source:	hud	Confidential Well:	N
Directionally Drilled:	N	SPUD Date:	Not Reported

**F19**  
**NNE**  
**1/2 - 1 Mile**

**OIL\_GAS      CAOG13000130018**

API #:	0403708599	Well #:	5
Well Status:	Plugged	Well Type:	OG
Operator Name:	Globe Lease & Royalty Co.	Lease Name:	Jones
Field Name:	Lawndale (ABD)	Area Name:	Any Area
GIS Source:	hud	Confidential Well:	N
Directionally Drilled:	N	SPUD Date:	Not Reported

**F20**  
**NNE**  
**1/2 - 1 Mile**

**OIL\_GAS      CAOG13000130029**

API #:	0403708610	Well #:	77
Well Status:	Plugged	Well Type:	OG
Operator Name:	P. H. & B. Oil Co.	Lease Name:	Phb
Field Name:	Lawndale (ABD)	Area Name:	Any Area
GIS Source:	hud	Confidential Well:	N
Directionally Drilled:	N	SPUD Date:	Not Reported



## GEOCHECK® - PHYSICAL SETTING SOURCE MAP FINDINGS

Map ID  
Direction  
Distance

Database EDR ID Number

**D21**  
**North**  
**1/2 - 1 Mile**

**OIL\_GAS CAOG13000130056**

API #:	0403708637	Well #:	1
Well Status:	Plugged	Well Type:	OG
Operator Name:	Chevron U.S.A. Inc.	Lease Name:	Pauley-Seaboard Peck
Field Name:	Lawndale (ABD)	Area Name:	Any Area
GIS Source:	hud	Confidential Well:	N
Directionally Drilled:	N	SPUD Date:	Not Reported

**D22**  
**North**  
**1/2 - 1 Mile**

**OIL\_GAS CAOG13000130057**

API #:	0403708638	Well #:	8
Well Status:	Plugged	Well Type:	OG
Operator Name:	Chevron U.S.A. Inc.	Lease Name:	Pauley-Seaboard Peck
Field Name:	Lawndale (ABD)	Area Name:	Any Area
GIS Source:	hud	Confidential Well:	N
Directionally Drilled:	N	SPUD Date:	Not Reported

**F23**  
**NNE**  
**1/2 - 1 Mile**

**OIL\_GAS CAOG13000130023**

API #:	0403708604	Well #:	1
Well Status:	Plugged	Well Type:	OG
Operator Name:	Thomas B. Leddy	Lease Name:	Lease by Thomas B. Leddy
Field Name:	Lawndale (ABD)	Area Name:	Any Area
GIS Source:	hud	Confidential Well:	N
Directionally Drilled:	N	SPUD Date:	Not Reported

**E24**  
**North**  
**1/2 - 1 Mile**

**OIL\_GAS CAOG13000130062**

API #:	0403708643	Well #:	9
Well Status:	Plugged	Well Type:	OG
Operator Name:	Chevron U.S.A. Inc.	Lease Name:	Peck
Field Name:	Lawndale (ABD)	Area Name:	Any Area
GIS Source:	hud	Confidential Well:	N
Directionally Drilled:	N	SPUD Date:	Not Reported

## GEOCHECK® - PHYSICAL SETTING SOURCE MAP FINDINGS

Map ID  
Direction  
Distance

Database EDR ID Number

**G25**  
**NNE**  
1/2 - 1 Mile

**OIL\_GAS CAOG13000130017**

API #:	0403708598	Well #:	2
Well Status:	Plugged	Well Type:	OG
Operator Name:	A. Glassell Brown & Ethlyn Sidford Brown		
Lease Name:	Brown	Field Name:	Lawndale (ABD)
Area Name:	Any Area	GIS Source:	hud
Confidential Well:	N	Directionally Drilled:	N
SPUD Date:	Not Reported		

**F26**  
**NNE**  
1/2 - 1 Mile

**OIL\_GAS CAOG13000130042**

API #:	0403708623	Well #:	2
Well Status:	Plugged	Well Type:	OG
Operator Name:	Phillips Petroleum Company		
Lease Name:	Lawndale	Field Name:	Lawndale (ABD)
Area Name:	Any Area	GIS Source:	hud
Confidential Well:	N	Directionally Drilled:	N
SPUD Date:	Not Reported		

**G27**  
**NNE**  
1/2 - 1 Mile

**OIL\_GAS CAOG13000130060**

API #:	0403708641	Well #:	3
Well Status:	Plugged	Well Type:	OG
Operator Name:	Chevron U.S.A. Inc.	Lease Name:	Peck
Field Name:	Lawndale (ABD)	Area Name:	Any Area
GIS Source:	hud	Confidential Well:	N
Directionally Drilled:	N	SPUD Date:	Not Reported

**H28**  
**North**  
1/2 - 1 Mile

**OIL\_GAS CAOG13000130063**

API #:	0403708644	Well #:	10
Well Status:	Plugged	Well Type:	OG
Operator Name:	Chevron U.S.A. Inc.	Lease Name:	Peck
Field Name:	Lawndale (ABD)	Area Name:	Any Area
GIS Source:	hud	Confidential Well:	N
Directionally Drilled:	N	SPUD Date:	Not Reported

## GEOCHECK® - PHYSICAL SETTING SOURCE MAP FINDINGS

Map ID  
Direction  
Distance

Database EDR ID Number

**I29**  
**NNE**  
**1/2 - 1 Mile**

**OIL\_GAS CAOG13000130010**

API #:	0403708591	Well #:	1
Well Status:	Plugged	Well Type:	OG
Operator Name:	J. M. Cummins	Lease Name:	Holcomb
Field Name:	Lawndale (ABD)	Area Name:	Any Area
GIS Source:	hud	Confidential Well:	N
Directionally Drilled:	N	SPUD Date:	Not Reported

**H30**  
**North**  
**1/2 - 1 Mile**

**OIL\_GAS CAOG13000130036**

API #:	0403708617	Well #:	5-2
Well Status:	Plugged	Well Type:	OG
Operator Name:	Scott Oil Co.	Lease Name:	Seaboard Community
Field Name:	Lawndale (ABD)	Area Name:	Any Area
GIS Source:	hud	Confidential Well:	N
Directionally Drilled:	Y	SPUD Date:	Not Reported

**31**  
**SE**  
**1/2 - 1 Mile**

**OIL\_GAS CAOG13000005798**

API #:	0403706258	Well #:	1
Well Status:	Idle	Well Type:	OG
Operator Name:	Winwell Oil Co.	Lease Name:	Lease by Winwell Oil Co.
Field Name:	Any Field	Area Name:	Any Area
GIS Source:	hud	Confidential Well:	N
Directionally Drilled:	N	SPUD Date:	Not Reported

**J32**  
**NNE**  
**1/2 - 1 Mile**

**OIL\_GAS CAOG13000130033**

API #:	0403708614	Well #:	1
Well Status:	Plugged	Well Type:	OG
Operator Name:	Petroleum Securities Co.	Lease Name:	Brown
Field Name:	Lawndale (ABD)	Area Name:	Any Area
GIS Source:	hud	Confidential Well:	N
Directionally Drilled:	N	SPUD Date:	Not Reported

## GEOCHECK® - PHYSICAL SETTING SOURCE MAP FINDINGS

Map ID  
Direction  
Distance

Database EDR ID Number

**33**  
**WSW**  
**1/2 - 1 Mile**

**OIL\_GAS CAOG13000005533**

API #:	0403705878	Well #:	1
Well Status:	Plugged	Well Type:	DH
Operator Name:	Shell Western E&P Inc.	Lease Name:	Bowman
Field Name:	Any Field	Area Name:	Any Area
GIS Source:	hud	Confidential Well:	N
Directionally Drilled:	N	SPUD Date:	Not Reported

**I34**  
**NNE**  
**1/2 - 1 Mile**

**OIL\_GAS CAOG13000130016**

API #:	0403708597	Well #:	1
Well Status:	Plugged	Well Type:	OG
Operator Name:	Chevron U.S.A. Inc.	Lease Name:	Harvey Smith
Field Name:	Lawndale (ABD)	Area Name:	Any Area
GIS Source:	hud	Confidential Well:	N
Directionally Drilled:	N	SPUD Date:	Not Reported

**K35**  
**NNW**  
**1/2 - 1 Mile**

**OIL\_GAS CAOG13000130066**

API #:	0403708647	Well #:	6-1
Well Status:	Plugged	Well Type:	OG
Operator Name:	Chevron U.S.A. Inc.	Lease Name:	Seaboard Community
Field Name:	Lawndale (ABD)	Area Name:	Any Area
GIS Source:	hud	Confidential Well:	N
Directionally Drilled:	Y	SPUD Date:	Not Reported

**36**  
**NNW**  
**1/2 - 1 Mile**

**OIL\_GAS CAOG13000130055**

API #:	0403708636	Well #:	61-20
Well Status:	Plugged	Well Type:	OG
Operator Name:	Chevron U.S.A. Inc.	Lease Name:	Pauley-Seaboard
Field Name:	Lawndale (ABD)	Area Name:	Any Area
GIS Source:	hud	Confidential Well:	N
Directionally Drilled:	N	SPUD Date:	Not Reported

## GEOCHECK® - PHYSICAL SETTING SOURCE MAP FINDINGS

Map ID  
Direction  
Distance

Database EDR ID Number

**J37**  
**NNE**  
**1/2 - 1 Mile**

**OIL\_GAS CAOG13000130028**

API #:	0403708609	Well #:	70
Well Status:	Plugged	Well Type:	OG
Operator Name:	J. E. O'Donnell	Lease Name:	Lease by J. E. O'Donnell
Field Name:	Lawndale (ABD)	Area Name:	Any Area
GIS Source:	hud	Confidential Well:	N
Directionally Drilled:	N	SPUD Date:	Not Reported

**J38**  
**NNE**  
**1/2 - 1 Mile**

**OIL\_GAS CAOG13000130015**

API #:	0403708596	Well #:	2
Well Status:	Plugged	Well Type:	OG
Operator Name:	Chevron U.S.A. Inc.	Lease Name:	L
Field Name:	Lawndale (ABD)	Area Name:	Any Area
GIS Source:	hud	Confidential Well:	N
Directionally Drilled:	N	SPUD Date:	Not Reported

**L39**  
**North**  
**1/2 - 1 Mile**

**OIL\_GAS CAOG13000130030**

API #:	0403708611	Well #:	81-20
Well Status:	Plugged	Well Type:	OG
Operator Name:	Graner Oil Co.	Lease Name:	S.F.L.I.
Field Name:	Lawndale (ABD)	Area Name:	Any Area
GIS Source:	GPS	Confidential Well:	N
Directionally Drilled:	N	SPUD Date:	Not Reported

**K40**  
**NNW**  
**1/2 - 1 Mile**

**OIL\_GAS CAOG13000130067**

API #:	0403708648	Well #:	7-1
Well Status:	Plugged	Well Type:	OG
Operator Name:	Chevron U.S.A. Inc.	Lease Name:	Seaboard Community
Field Name:	Lawndale (ABD)	Area Name:	Any Area
GIS Source:	hud	Confidential Well:	N
Directionally Drilled:	Y	SPUD Date:	Not Reported

## GEOCHECK® - PHYSICAL SETTING SOURCE MAP FINDINGS

Map ID  
Direction  
Distance

Database      EDR ID Number

**M41**  
**NNE**  
**1/2 - 1 Mile**

**OIL\_GAS      CAOG13000130034**

API #:	0403708615	Well #:	1
Well Status:	Plugged	Well Type:	OG
Operator Name:	John W. Leonard & L. Restrepo		
Lease Name:	Lease by John W. Leonard & L. Restrepo		
Field Name:	Lawndale (ABD)	Area Name:	Any Area
GIS Source:	hud	Confidential Well:	N
Directionally Drilled:	N	SPUD Date:	Not Reported

**M42**  
**NNE**  
**1/2 - 1 Mile**

**OIL\_GAS      CAOG13000130073**

API #:	0403708654	Well #:	2
Well Status:	Plugged	Well Type:	OG
Operator Name:	Union Oil Company of California		
Lease Name:	Root	Field Name:	Lawndale (ABD)
Area Name:	Any Area	GIS Source:	hud
Confidential Well:	N	Directionally Drilled:	N
SPUD Date:	Not Reported		

**N43**  
**NNE**  
**1/2 - 1 Mile**

**OIL\_GAS      CAOG13000130041**

API #:	0403708622	Well #:	1
Well Status:	Plugged	Well Type:	OG
Operator Name:	Phillips Petroleum Company		
Lease Name:	Lawndale	Field Name:	Lawndale (ABD)
Area Name:	Any Area	GIS Source:	hud
Confidential Well:	N	Directionally Drilled:	N
SPUD Date:	Not Reported		

**L44**  
**North**  
**1/2 - 1 Mile**

**OIL\_GAS      CAOG13000130061**

API #:	0403708642	Well #:	4
Well Status:	Plugged	Well Type:	OG
Operator Name:	Chevron U.S.A. Inc.		
Field Name:	Lawndale (ABD)	Lease Name:	Peck
GIS Source:	hud	Area Name:	Any Area
Directionally Drilled:	N	Confidential Well:	N
		SPUD Date:	Not Reported

## GEOCHECK® - PHYSICAL SETTING SOURCE MAP FINDINGS

Map ID  
Direction  
Distance

Database      EDR ID Number

**M45**  
**NNE**  
**1/2 - 1 Mile**

**OIL\_GAS      CAOG13000130024**

API #:	0403708605	Well #:	6
Well Status:	Idle	Well Type:	OG
Operator Name:	Sam N. Lewis	Lease Name:	Lease by Sam N. Lewis
Field Name:	Lawndale (ABD)	Area Name:	Any Area
GIS Source:	hud	Confidential Well:	N
Directionally Drilled:	N	SPUD Date:	Not Reported

**N46**  
**NNE**  
**1/2 - 1 Mile**

**OIL\_GAS      CAOG13000130007**

API #:	0403708588	Well #:	1
Well Status:	Idle	Well Type:	OG
Operator Name:	Coast Line Oil Co.	Lease Name:	Taylor
Field Name:	Lawndale (ABD)	Area Name:	Any Area
GIS Source:	hud	Confidential Well:	N
Directionally Drilled:	N	SPUD Date:	02/22/1929

**47**  
**NNW**  
**1/2 - 1 Mile**

**OIL\_GAS      CAOG13000130054**

API #:	0403708635	Well #:	51-20
Well Status:	Plugged	Well Type:	OG
Operator Name:	Chevron U.S.A. Inc.	Lease Name:	Pauley-Seaboard
Field Name:	Lawndale (ABD)	Area Name:	Any Area
GIS Source:	hud	Confidential Well:	N
Directionally Drilled:	N	SPUD Date:	Not Reported

**N48**  
**North**  
**1/2 - 1 Mile**

**OIL\_GAS      CAOG13000130059**

API #:	0403708640	Well #:	2
Well Status:	Idle	Well Type:	OG
Operator Name:	Chevron U.S.A. Inc.	Lease Name:	Peck
Field Name:	Lawndale (ABD)	Area Name:	Any Area
GIS Source:	hud	Confidential Well:	N
Directionally Drilled:	N	SPUD Date:	Not Reported

## GEOCHECK® - PHYSICAL SETTING SOURCE MAP FINDINGS

Map ID  
Direction  
Distance

Database      EDR ID Number

**N49**  
**North**  
**1/2 - 1 Mile**

**OIL\_GAS      CAOG13000130069**

API #:	0403708650	Well #:	1
Well Status:	Idle	Well Type:	OG
Operator Name:	Transpacific Oil Corp.	Lease Name:	Jameson Estle
Field Name:	Lawndale (ABD)	Area Name:	Any Area
GIS Source:	hud	Confidential Well:	N
Directionally Drilled:	N	SPUD Date:	Not Reported

**N50**  
**NNE**  
**1/2 - 1 Mile**

**OIL\_GAS      CAOG13000130027**

API #:	0403708608	Well #:	1
Well Status:	Plugged	Well Type:	OG
Operator Name:	Mobil Oil Corporation	Lease Name:	Powell
Field Name:	Lawndale (ABD)	Area Name:	Any Area
GIS Source:	hud	Confidential Well:	N
Directionally Drilled:	N	SPUD Date:	Not Reported

**O51**  
**North**  
**1/2 - 1 Mile**

**OIL\_GAS      CAOG13000130020**

API #:	0403708601	Well #:	1
Well Status:	Plugged	Well Type:	OG
Operator Name:	Boyd Hammond, Trustee	Lease Name:	Lease by Boyd Hammond, Trustee
Field Name:	Lawndale (ABD)	Area Name:	Any Area
GIS Source:	hud	Confidential Well:	N
Directionally Drilled:	N	SPUD Date:	Not Reported

**P52**  
**North**  
**1/2 - 1 Mile**

**OIL\_GAS      CAOG13000130021**

API #:	0403708602	Well #:	1
Well Status:	Plugged	Well Type:	OG
Operator Name:	Edward Hennes	Lease Name:	Barkdall
Field Name:	Lawndale (ABD)	Area Name:	Any Area
GIS Source:	hud	Confidential Well:	N
Directionally Drilled:	N	SPUD Date:	Not Reported



## GEOCHECK® - PHYSICAL SETTING SOURCE MAP FINDINGS

Map ID  
Direction  
Distance

Database EDR ID Number

**O53**  
**North**  
**1/2 - 1 Mile**

**OIL\_GAS CAOG13000130048**

API #:	0403708629	Well #:	1
Well Status:	Plugged	Well Type:	OG
Operator Name:	Chevron U.S.A. Inc.	Lease Name:	Thomas
Field Name:	Lawndale (ABD)	Area Name:	Any Area
GIS Source:	hud	Confidential Well:	N
Directionally Drilled:	N	SPUD Date:	Not Reported

**O54**  
**North**  
**1/2 - 1 Mile**

**OIL\_GAS CAOG13000130072**

API #:	0403708653	Well #:	1
Well Status:	Plugged	Well Type:	OG
Operator Name:	Union Oil Company of California	Field Name:	Lawndale (ABD)
Lease Name:	Root	GIS Source:	hud
Area Name:	Any Area	Directionally Drilled:	N
Confidential Well:	N		
SPUD Date:	Not Reported		

**O55**  
**North**  
**1/2 - 1 Mile**

**OIL\_GAS CAOG13000130005**

API #:	0403708586	Well #:	1
Well Status:	Plugged	Well Type:	OG
Operator Name:	Atlantic Richfield Company	Field Name:	Lawndale (ABD)
Lease Name:	Intercity	GIS Source:	hud
Area Name:	Any Area	Directionally Drilled:	N
Confidential Well:	N		
SPUD Date:	Not Reported		

**N56**  
**North**  
**1/2 - 1 Mile**

**OIL\_GAS CAOG13000130051**

API #:	0403708632	Well #:	1
Well Status:	Plugged	Well Type:	OG
Operator Name:	The Superior Oil Co.	Lease Name:	Ritter
Field Name:	Lawndale (ABD)	Area Name:	Any Area
GIS Source:	hud	Confidential Well:	N
Directionally Drilled:	N	SPUD Date:	Not Reported

## GEOCHECK® - PHYSICAL SETTING SOURCE MAP FINDINGS

Map ID  
Direction  
Distance

Database      EDR ID Number

**P57**  
**North**  
**1/2 - 1 Mile**

**OIL\_GAS      CAOG13000130037**

API #:	0403708618	Well #:	8-1
Well Status:	Plugged	Well Type:	OG
Operator Name:	Scott Oil Co.	Lease Name:	Seaboard Community
Field Name:	Lawndale (ABD)	Area Name:	Any Area
GIS Source:	hud	Confidential Well:	N
Directionally Drilled:	Y	SPUD Date:	Not Reported

**Q58**  
**NNE**  
**1/2 - 1 Mile**

**OIL\_GAS      CAOG13000130012**

API #:	0403708593	Well #:	1
Well Status:	Plugged	Well Type:	OG
Operator Name:	The Elmer Company, Ltd.	Lease Name:	Elmer
Field Name:	Lawndale (ABD)	Area Name:	Any Area
GIS Source:	hud	Confidential Well:	N
Directionally Drilled:	N	SPUD Date:	Not Reported

**P59**  
**North**  
**1/2 - 1 Mile**

**OIL\_GAS      CAOG13000130025**

API #:	0403708606	Well #:	1
Well Status:	Idle	Well Type:	OG
Operator Name:	M.L.C.R. Co.	Lease Name:	Question Mark
Field Name:	Lawndale (ABD)	Area Name:	Any Area
GIS Source:	hud	Confidential Well:	N
Directionally Drilled:	N	SPUD Date:	Not Reported

**Q60**  
**NNE**  
**1/2 - 1 Mile**

**OIL\_GAS      CAOG13000130049**

API #:	0403708630	Well #:	1
Well Status:	Plugged	Well Type:	OG
Operator Name:	Sun Exploration & Production Co.	Field Name:	Lawndale (ABD)
Lease Name:	Bonney-Wright	GIS Source:	hud
Area Name:	Any Area	Directionally Drilled:	N
Confidential Well:	N		
SPUD Date:	01/28/1929		

## GEOCHECK® - PHYSICAL SETTING SOURCE MAP FINDINGS

Map ID  
Direction  
Distance

Database      EDR ID Number

**Q61**  
**North**  
**1/2 - 1 Mile**

**OIL\_GAS      CAOG13000130003**

API #:	0403708584	Well #:	2
Well Status:	Plugged	Well Type:	OG
Operator Name:	American Oil Developers, Ltd.		
Lease Name:	Lease by American Oil Developers, Ltd.		
Field Name:	Lawndale (ABD)	Area Name:	Any Area
GIS Source:	hud	Confidential Well:	N
Directionally Drilled:	N	SPUD Date:	Not Reported

**O62**  
**North**  
**1/2 - 1 Mile**

**OIL\_GAS      CAOG13000130026**

API #:	0403708607	Well #:	1
Well Status:	Idle	Well Type:	OG
Operator Name:	McKeon Oil Co.	Lease Name:	Fee
Field Name:	Lawndale (ABD)	Area Name:	Any Area
GIS Source:	hud	Confidential Well:	N
Directionally Drilled:	N	SPUD Date:	02/23/1929

**63**  
**NNW**  
**1/2 - 1 Mile**

**OIL\_GAS      CAOG13000130040**

API #:	0403708621	Well #:	1
Well Status:	Plugged	Well Type:	OG
Operator Name:	Shell Western E&P Inc.	Lease Name:	Smith Comm.
Field Name:	Lawndale (ABD)	Area Name:	Any Area
GIS Source:	hud	Confidential Well:	N
Directionally Drilled:	N	SPUD Date:	Not Reported

**Q64**  
**North**  
**1/2 - 1 Mile**

**OIL\_GAS      CAOG13000130019**

API #:	0403708600	Well #:	1
Well Status:	Plugged	Well Type:	OG
Operator Name:	Golconda Petro. Corp.	Lease Name:	Lease by Golconda Petro. Corp.
Field Name:	Lawndale (ABD)	Area Name:	Any Area
GIS Source:	hud	Confidential Well:	N
Directionally Drilled:	N	SPUD Date:	Not Reported

## GEOCHECK® - PHYSICAL SETTING SOURCE MAP FINDINGS

Map ID  
Direction  
Distance

Database      EDR ID Number

**Q65**  
**NNE**  
**1/2 - 1 Mile**

**OIL\_GAS      CAOG13000130075**

API #:	0403708656	Well #:	1
Well Status:	Plugged	Well Type:	OG
Operator Name:	Westates Petroleum Co.	Lease Name:	Fried
Field Name:	Lawndale (ABD)	Area Name:	Any Area
GIS Source:	hud	Confidential Well:	N
Directionally Drilled:	N	SPUD Date:	Not Reported

**66**  
**NNW**  
**1/2 - 1 Mile**

**OIL\_GAS      CAOG13000130038**

API #:	0403708619	Well #:	1
Well Status:	Plugged	Well Type:	OG
Operator Name:	Shell Western E&P Inc.	Lease Name:	Harvey Smith
Field Name:	Lawndale (ABD)	Area Name:	Any Area
GIS Source:	hud	Confidential Well:	N
Directionally Drilled:	N	SPUD Date:	Not Reported

**67**  
**South**  
**1/2 - 1 Mile**

**OIL\_GAS      CAOG13000005624**

API #:	0403705681	Well #:	1
Well Status:	Plugged	Well Type:	DH
Operator Name:	Mohawk Petro. Co.	Lease Name:	Lease by Mohawk Petro. Co.
Field Name:	Any Field	Area Name:	Any Area
GIS Source:	hud	Confidential Well:	N
Directionally Drilled:	N	SPUD Date:	Not Reported

**R68**  
**North**  
**1/2 - 1 Mile**

**OIL\_GAS      CAOG13000130013**

API #:	0403708594	Well #:	1
Well Status:	Plugged	Well Type:	OG
Operator Name:	Ethyl Oil Co.	Lease Name:	Lease by Ethyl Oil Co.
Field Name:	Lawndale (ABD)	Area Name:	Any Area
GIS Source:	hud	Confidential Well:	N
Directionally Drilled:	N	SPUD Date:	Not Reported

## GEOCHECK® - PHYSICAL SETTING SOURCE MAP FINDINGS

Map ID  
Direction  
Distance

Database EDR ID Number

**S69**  
**North**  
**1/2 - 1 Mile**

**OIL\_GAS CAOG13000130014**

API #:	0403708595	Well #:	1
Well Status:	Plugged	Well Type:	OG
Operator Name:	Chevron U.S.A. Inc.	Lease Name:	L
Field Name:	Lawndale (ABD)	Area Name:	Any Area
GIS Source:	hud	Confidential Well:	N
Directionally Drilled:	N	SPUD Date:	Not Reported

**S70**  
**North**  
**1/2 - 1 Mile**

**OIL\_GAS CAOG13000130035**

API #:	0403708616	Well #:	1
Well Status:	Idle	Well Type:	OG
Operator Name:	Richfield Consolidated Oil Co.	Field Name:	Lawndale (ABD)
Lease Name:	Footc	GIS Source:	hud
Area Name:	Any Area	Directionally Drilled:	N
Confidential Well:	N		
SPUD Date:	02/15/1929		

**71**  
**SSW**  
**1/2 - 1 Mile**

**OIL\_GAS CAOG13000005527**

API #:	0403705871	Well #:	61
Well Status:	Plugged	Well Type:	DH
Operator Name:	Shell Western E&P Inc.	Lease Name:	Lease by Shell Western E&P Inc.
Field Name:	Any Field	Area Name:	Any Area
GIS Source:	hud	Confidential Well:	N
Directionally Drilled:	N	SPUD Date:	Not Reported

**S72**  
**North**  
**1/2 - 1 Mile**

**OIL\_GAS CAOG13000130076**

API #:	0403708657	Well #:	1
Well Status:	Plugged	Well Type:	OG
Operator Name:	Western Drilling & Production Co.	Field Name:	Lawndale (ABD)
Lease Name:	C.O.P.	GIS Source:	hud
Area Name:	Any Area	Directionally Drilled:	N
Confidential Well:	N		
SPUD Date:	Not Reported		

## GEOCHECK® - PHYSICAL SETTING SOURCE MAP FINDINGS

Map ID  
Direction  
Distance

Database EDR ID Number

**R73**  
**North**  
**1/2 - 1 Mile**

**OIL\_GAS CAOG13000130008**

API #:	0403708589	Well #:	1
Well Status:	Plugged	Well Type:	OG
Operator Name:	Conoco Inc.	Lease Name:	Alexander
Field Name:	Lawndale (ABD)	Area Name:	Any Area
GIS Source:	hud	Confidential Well:	N
Directionally Drilled:	N	SPUD Date:	Not Reported

**T74**  
**NNW**  
**1/2 - 1 Mile**

**OIL\_GAS CAOG13000130045**

API #:	0403708626	Well #:	1
Well Status:	Plugged	Well Type:	OG
Operator Name:	Smith Petroleum Co.	Lease Name:	Johnson 1
Field Name:	Lawndale (ABD)	Area Name:	Any Area
GIS Source:	hud	Confidential Well:	N
Directionally Drilled:	N	SPUD Date:	Not Reported

**75**  
**North**  
**1/2 - 1 Mile**

**OIL\_GAS CAOG13000130070**

API #:	0403708651	Well #:	1
Well Status:	Idle	Well Type:	OG
Operator Name:	Union Oil Company of California	Field Name:	Lawndale (ABD)
Lease Name:	Higbie	GIS Source:	hud
Area Name:	Any Area	Directionally Drilled:	N
Confidential Well:	N		
SPUD Date:	01/20/1929		

**T76**  
**NNW**  
**1/2 - 1 Mile**

**OIL\_GAS CAOG13000130053**

API #:	0403708634	Well #:	2
Well Status:	Plugged	Well Type:	OG
Operator Name:	Chevron U.S.A. Inc.	Lease Name:	Johnson
Field Name:	Lawndale (ABD)	Area Name:	Any Area
GIS Source:	hud	Confidential Well:	N
Directionally Drilled:	N	SPUD Date:	Not Reported

# GEOCHECK® - PHYSICAL SETTING SOURCE MAP FINDINGS RADON

## AREA RADON INFORMATION

State Database: CA Radon

### Radon Test Results

Zipcode	Num Tests	> 4 pCi/L
90278	51	0

Federal EPA Radon Zone for LOS ANGELES County: 2

- Note: Zone 1 indoor average level > 4 pCi/L.  
 : Zone 2 indoor average level >= 2 pCi/L and <= 4 pCi/L.  
 : Zone 3 indoor average level < 2 pCi/L.

---

### Federal Area Radon Information for LOS ANGELES COUNTY, CA

Number of sites tested: 63

Area	Average Activity	% <4 pCi/L	% 4-20 pCi/L	% >20 pCi/L
Living Area - 1st Floor	0.711 pCi/L	98%	2%	0%
Living Area - 2nd Floor	Not Reported	Not Reported	Not Reported	Not Reported
Basement	0.933 pCi/L	100%	0%	0%

# PHYSICAL SETTING SOURCE RECORDS SEARCHED

## TOPOGRAPHIC INFORMATION

### USGS 7.5' Digital Elevation Model (DEM)

Source: United States Geologic Survey

EDR acquired the USGS 7.5' Digital Elevation Model in 2002 and updated it in 2006. The 7.5 minute DEM corresponds to the USGS 1:24,000- and 1:25,000-scale topographic quadrangle maps. The DEM provides elevation data with consistent elevation units and projection.

### Current USGS 7.5 Minute Topographic Map

Source: U.S. Geological Survey

## HYDROLOGIC INFORMATION

Flood Zone Data: This data was obtained from the Federal Emergency Management Agency (FEMA). It depicts 100-year and 500-year flood zones as defined by FEMA. It includes the National Flood Hazard Layer (NFHL) which incorporates Flood Insurance Rate Map (FIRM) data and Q3 data from FEMA in areas not covered by NFHL.

Source: FEMA

Telephone: 877-336-2627

Date of Government Version: 2003, 2015

NWI: National Wetlands Inventory. This data, available in select counties across the country, was obtained by EDR in 2002, 2005 and 2010 from the U.S. Fish and Wildlife Service.

### State Wetlands Data: Wetland Inventory

Source: Department of Fish and Wildlife

Telephone: 916-445-0411

## HYDROGEOLOGIC INFORMATION

### AQUIFLOW<sup>R</sup> Information System

Source: EDR proprietary database of groundwater flow information

EDR has developed the AQUIFLOW Information System (AIS) to provide data on the general direction of groundwater flow at specific points. EDR has reviewed reports submitted to regulatory authorities at select sites and has extracted the date of the report, hydrogeologically determined groundwater flow direction and depth to water table information.

## GEOLOGIC INFORMATION

### Geologic Age and Rock Stratigraphic Unit

Source: P.G. Schruben, R.E. Arndt and W.J. Bawiec, Geology of the Conterminous U.S. at 1:2,500,000 Scale - A digital representation of the 1974 P.B. King and H.M. Beikman Map, USGS Digital Data Series DDS - 11 (1994).

### STATSGO: State Soil Geographic Database

Source: Department of Agriculture, Natural Resources Conservation Service (NRCS)

The U.S. Department of Agriculture's (USDA) Natural Resources Conservation Service (NRCS) leads the national Conservation Soil Survey (NCSS) and is responsible for collecting, storing, maintaining and distributing soil survey information for privately owned lands in the United States. A soil map in a soil survey is a representation of soil patterns in a landscape. Soil maps for STATSGO are compiled by generalizing more detailed (SSURGO) soil survey maps.

### SSURGO: Soil Survey Geographic Database

Source: Department of Agriculture, Natural Resources Conservation Service (NRCS)

Telephone: 800-672-5559

SSURGO is the most detailed level of mapping done by the Natural Resources Conservation Service, mapping scales generally range from 1:12,000 to 1:63,360. Field mapping methods using national standards are used to construct the soil maps in the Soil Survey Geographic (SSURGO) database. SSURGO digitizing duplicates the original soil survey maps. This level of mapping is designed for use by landowners, townships and county natural resource planning and management.



# PHYSICAL SETTING SOURCE RECORDS SEARCHED

## LOCAL / REGIONAL WATER AGENCY RECORDS

### FEDERAL WATER WELLS

#### PWS: Public Water Systems

Source: EPA/Office of Drinking Water

Telephone: 202-564-3750

Public Water System data from the Federal Reporting Data System. A PWS is any water system which provides water to at least 25 people for at least 60 days annually. PWSs provide water from wells, rivers and other sources.

#### PWS ENF: Public Water Systems Violation and Enforcement Data

Source: EPA/Office of Drinking Water

Telephone: 202-564-3750

Violation and Enforcement data for Public Water Systems from the Safe Drinking Water Information System (SDWIS) after August 1995. Prior to August 1995, the data came from the Federal Reporting Data System (FRDS).

#### USGS Water Wells: USGS National Water Inventory System (NWIS)

This database contains descriptive information on sites where the USGS collects or has collected data on surface water and/or groundwater. The groundwater data includes information on wells, springs, and other sources of groundwater.

### STATE RECORDS

#### Water Well Database

Source: Department of Water Resources

Telephone: 916-651-9648

#### California Drinking Water Quality Database

Source: Department of Public Health

Telephone: 916-324-2319

The database includes all drinking water compliance and special studies monitoring for the state of California since 1984. It consists of over 3,200,000 individual analyses along with well and water system information.

## OTHER STATE DATABASE INFORMATION

#### California Oil and Gas Well Locations

Source: Dept of Conservation, Geologic Energy Management Division

Telephone: 916-323-1779

Oil and Gas well locations in the state.

#### California Earthquake Fault Lines

Source: California Division of Mines and Geology

The fault lines displayed on EDR's Topographic map are digitized quaternary fault lines prepared in 1975 by the United State Geological Survey. Additional information (also from 1975) regarding activity at specific fault lines comes from California's Preliminary Fault Activity Map prepared by the California Division of Mines and Geology.

### RADON

#### State Database: CA Radon

Source: Department of Public Health

Telephone: 916-210-8558

Radon Database for California

#### Area Radon Information

Source: USGS

Telephone: 703-356-4020

The National Radon Database has been developed by the U.S. Environmental Protection Agency (USEPA) and is a compilation of the EPA/State Residential Radon Survey and the National Residential Radon Survey. The study covers the years 1986 - 1992. Where necessary data has been supplemented by information collected at private sources such as universities and research institutions.

## PHYSICAL SETTING SOURCE RECORDS SEARCHED

### EPA Radon Zones

Source: EPA

Telephone: 703-356-4020

Sections 307 & 309 of IRAA directed EPA to list and identify areas of U.S. with the potential for elevated indoor radon levels.

### OTHER

Airport Landing Facilities: Private and public use landing facilities

Source: Federal Aviation Administration, 800-457-6656

Epicenters: World earthquake epicenters, Richter 5 or greater

Source: Department of Commerce, National Oceanic and Atmospheric Administration

California Earthquake Fault Lines: The fault lines displayed on EDR's Topographic map are digitized quaternary fault lines, prepared in 1975 by the United State Geological Survey. Additional information (also from 1975) regarding activity at specific fault lines comes from California's Preliminary Fault Activity Map prepared by the California Division of Mines and Geology.

### STREET AND ADDRESS INFORMATION

© 2015 TomTom North America, Inc. All rights reserved. This material is proprietary and the subject of copyright protection and other intellectual property rights owned by or licensed to Tele Atlas North America, Inc. The use of this material is subject to the terms of a license agreement. You will be held liable for any unauthorized copying or disclosure of this material.

**Green Line Extension To Torrance Alt 1**

Alt 1\_172nd Street To 190th Street

Redondo Beach, CA 90278

Inquiry Number: 6050225.11s

April 27, 2020

**The EDR Radius Map™ Report with GeoCheck®**



6 Armstrong Road, 4th floor  
Shelton, CT 06484  
Toll Free: 800.352.0050  
[www.edrnet.com](http://www.edrnet.com)

# TABLE OF CONTENTS

<u>SECTION</u>	<u>PAGE</u>
Executive Summary .....	ES1
Overview Map .....	2
Detail Map .....	3
Map Findings Summary .....	4
Map Findings .....	9
Orphan Summary .....	911
Government Records Searched/Data Currency Tracking .....	GR-1
 <b><u>GEOCHECK ADDENDUM</u></b>	
Physical Setting Source Addendum .....	A-1
Physical Setting Source Summary .....	A-2
Physical Setting Source Map .....	A-8
Physical Setting Source Map Findings .....	A-9
Physical Setting Source Records Searched .....	PSGR-1

*Thank you for your business.*  
Please contact EDR at 1-800-352-0050  
with any questions or comments.

#### Disclaimer - Copyright and Trademark Notice

This Report contains certain information obtained from a variety of public and other sources reasonably available to Environmental Data Resources, Inc. It cannot be concluded from this Report that coverage information for the target and surrounding properties does not exist from other sources. **NO WARRANTY EXPRESSED OR IMPLIED, IS MADE WHATSOEVER IN CONNECTION WITH THIS REPORT. ENVIRONMENTAL DATA RESOURCES, INC. SPECIFICALLY DISCLAIMS THE MAKING OF ANY SUCH WARRANTIES, INCLUDING WITHOUT LIMITATION, MERCHANTABILITY OR FITNESS FOR A PARTICULAR USE OR PURPOSE. ALL RISK IS ASSUMED BY THE USER. IN NO EVENT SHALL ENVIRONMENTAL DATA RESOURCES, INC. BE LIABLE TO ANYONE, WHETHER ARISING OUT OF ERRORS OR OMISSIONS, NEGLIGENCE, ACCIDENT OR ANY OTHER CAUSE, FOR ANY LOSS OF DAMAGE, INCLUDING, WITHOUT LIMITATION, SPECIAL, INCIDENTAL, CONSEQUENTIAL, OR EXEMPLARY DAMAGES. ANY LIABILITY ON THE PART OF ENVIRONMENTAL DATA RESOURCES, INC. IS STRICTLY LIMITED TO A REFUND OF THE AMOUNT PAID FOR THIS REPORT.** Purchaser accepts this Report "AS IS". Any analyses, estimates, ratings, environmental risk levels or risk codes provided in this Report are provided for illustrative purposes only, and are not intended to provide, nor should they be interpreted as providing any facts regarding, or prediction or forecast of, any environmental risk for any property. Only a Phase I Environmental Site Assessment performed by an environmental professional can provide information regarding the environmental risk for any property. Additionally, the information provided in this Report is not to be construed as legal advice.

Copyright 2020 by Environmental Data Resources, Inc. All rights reserved. Reproduction in any media or format, in whole or in part, of any report or map of Environmental Data Resources, Inc., or its affiliates, is prohibited without prior written permission.

EDR and its logos (including Sanborn and Sanborn Map) are trademarks of Environmental Data Resources, Inc. or its affiliates. All other trademarks used herein are the property of their respective owners.

## EXECUTIVE SUMMARY

A search of available environmental records was conducted by Environmental Data Resources, Inc (EDR). The report was designed to assist parties seeking to meet the search requirements of EPA's Standards and Practices for All Appropriate Inquiries (40 CFR Part 312), the ASTM Standard Practice for Environmental Site Assessments (E 1527-13), the ASTM Standard Practice for Environmental Site Assessments for Forestland or Rural Property (E 2247-16), the ASTM Standard Practice for Limited Environmental Due Diligence: Transaction Screen Process (E 1528-14) or custom requirements developed for the evaluation of environmental risk associated with a parcel of real estate.

### TARGET PROPERTY INFORMATION

#### ADDRESS

ALT 1\_172ND STREET TO 190TH STREET  
REDONDO BEACH, CA 90278

#### COORDINATES

Latitude (North): 33.8607510 - 33° 51' 38.70"  
Longitude (West): 118.3556980 - 118° 21' 20.51"  
Universal Transverse Mercator: Zone 11  
UTM X (Meters): 374593.0  
UTM Y (Meters): 3747349.2  
Elevation: 108 ft. above sea level

### USGS TOPOGRAPHIC MAP ASSOCIATED WITH TARGET PROPERTY

Target Property Map: 5633779 TORRANCE, CA  
Version Date: 2012

Northeast Map: 5640440 INGLEWOOD, CA  
Version Date: 2012

Southwest Map: 5633767 REDONDO BEACH, CA  
Version Date: 2012

Northwest Map: 5640438 VENICE, CA  
Version Date: 2012

### AERIAL PHOTOGRAPHY IN THIS REPORT

Portions of Photo from: 20140513  
Source: USDA

MAPPED SITES SUMMARY

Target Property Address:  
 ALT 1\_172ND STREET TO 190TH STREET  
 REDONDO BEACH, CA 90278

Click on Map ID to see full detail.

MAP ID	SITE NAME	ADDRESS	DATABASE ACRONYMS	RELATIVE ELEVATION	DIST (ft. & mi.) DIRECTION
<a href="#">A1</a>	VERIZON CALIFORNIA I	2819 WEST 182ND STEE	FINDS, ECHO	Higher	1 ft.
<a href="#">A2</a>	VERIZON CALIFORNIA	2819 182ND ST	CERS HAZ WASTE, LOS ANGELES CO. HMS, CERS	Higher	50, 0.009, NNW
<a href="#">B3</a>	SO CALIF GAS CO/NEWH	22245 PLACERITA CANY	RCRA-SQG, FINDS, ECHO, LOS ANGELES CO. HMS	Higher	58, 0.011, NNW
<a href="#">B4</a>	GEYSBECK GEORGE	4623 ARTESIA BLVD	EDR Hist Auto	Lower	94, 0.018, North
<a href="#">B5</a>		4623 ARTESIA BLVD ST	RCRA NonGen / NLR	Lower	94, 0.018, North
<a href="#">B6</a>	BOB LEE AUTOMOTIVE I	4623 ARTESIA BLVD	RCRA NonGen / NLR	Lower	94, 0.018, North
<a href="#">B7</a>	IMPORT MOTORWORKX	4623 W ARTESIA BLVD	CERS HAZ WASTE, CERS	Lower	94, 0.018, North
<a href="#">B8</a>	BRITISH UNITED LLC D	4623 ARTESIA BLVD ST	RCRA NonGen / NLR	Lower	94, 0.018, North
<a href="#">B9</a>	R & K MUFFLERS	4623 ARTESIA BLVD UN	RCRA NonGen / NLR	Lower	94, 0.018, North
<a href="#">B10</a>	BOB LEE AUTOMOTIVE I	4623 ARTESIA BLVD	CERS HAZ WASTE, HAZNET, LOS ANGELES CO. HMS, CERS	Lower	94, 0.018, North
<a href="#">B11</a>	BOB LEE'S AUTOMOTIVE	4623 ARTESIA BLVD UN	RCRA NonGen / NLR	Lower	94, 0.018, North
<a href="#">C12</a>	MCKENNA MOTORS TORRA	18900 HAWTHORNE BLVD	RCRA NonGen / NLR	Lower	95, 0.018, SE
<a href="#">C13</a>	PIPELINE RIGHT-OF-WA	18900 HAWTHORNE	CPS-SLIC, CERS	Lower	95, 0.018, SE
<a href="#">C14</a>	VOLVO CARS SOUTH BAY	18900 HAWTHORNE BLVD	CERS HAZ WASTE, CERS	Lower	95, 0.018, SE
<a href="#">A15</a>	GTE CALIFORNIA	2819 182ND ST	UST	Higher	136, 0.026, NNW
<a href="#">D16</a>	ORTHOPAEDIC INSTITUT	19000 HAWTHORNE BLVD	RCRA NonGen / NLR	Lower	152, 0.029, SE
<a href="#">17</a>	STANDARD BRANDS PAIN	4240 190TH ST	UST	Lower	260, 0.049, SE
<a href="#">18</a>		2828 SPRECKELS LANE	RCRA NonGen / NLR	Lower	272, 0.052, South
<a href="#">19</a>		4604 W 172ND ST	RCRA NonGen / NLR	Lower	276, 0.052, North
<a href="#">D20</a>	AFFORDABLE CLASSICS	19010 HAWTHORNE BLVD	RCRA NonGen / NLR	Lower	277, 0.052, SE
<a href="#">D21</a>	AFFORDABLE CLASSICS	19010 HAWTHORNE BLVD	CERS HAZ WASTE, HAZNET, HWTS	Lower	277, 0.052, SE
<a href="#">22</a>	PACIFIC CREST CEMETE	2701 182ND ST	HIST UST	Higher	326, 0.062, NNW
<a href="#">D23</a>	MIURA AUTO REPAIR IN	19024 HAWTHORNE BLVD	RCRA NonGen / NLR	Lower	337, 0.064, SSE
<a href="#">D24</a>	MIURA AUTO REPAIR IN	19024 HAWTHORNE BLVD	CERS HAZ WASTE, HAZNET, CERS, HWTS	Lower	337, 0.064, SSE
<a href="#">E25</a>	LEVITZ FURNITURE	1601 KINGSDALE AVE	HIST UST, EMI	Lower	350, 0.066, North
<a href="#">E26</a>	TARGET T1980	1601 KINGSDALE AVE	CERS HAZ WASTE, SWEEPS UST, CA FID UST, CERS	Lower	350, 0.066, North
<a href="#">E27</a>	TARGET STORE T1980	1601 KINGSDALE AVE	RCRA-LQG	Lower	350, 0.066, North
<a href="#">E28</a>	TARGET #1980	1601 KINGSDALE AVE	RCRA-LQG, HAZNET, HWTS	Lower	350, 0.066, North
<a href="#">E29</a>	CVS PHARMACY #17096	1601 KINGSDALE AVE S	RCRA-VSQG, FINDS, ECHO	Lower	350, 0.066, North
<a href="#">F30</a>	PEYTON CRAMER MAZDA	4343 190TH ST W	LUST, CERS	Lower	367, 0.070, ESE
<a href="#">31</a>	REDONDO BEACH	2819 182ND ST	HIST UST	Higher	376, 0.071, NNW
<a href="#">G32</a>	INDEPENDENT REPAIR	2720 ARTESIA BLVD	CERS HAZ WASTE, LOS ANGELES CO. HMS, CERS	Higher	385, 0.073, NNW
<a href="#">G33</a>	INDEPENDENT REPAIR	2720 ARTESIA BLVD	SWEEPS UST, RCRA NonGen / NLR, FINDS, ECHO,...	Higher	385, 0.073, NNW
<a href="#">G34</a>	SOUTH COAST MOTORS	2720 ARTESIA BLVD #B	RCRA-SQG, FINDS, ECHO	Higher	385, 0.073, NNW
<a href="#">D35</a>	JOLIE BOMEDIANO	19050 HAWTHORNE BLVD	CERS HAZ WASTE, HAZNET, CERS, HWTS	Lower	410, 0.078, SSE
<a href="#">D36</a>	MORRIS MOTORS, INC.	19050 HAWTHORNE BLVD	RCRA NonGen / NLR	Lower	410, 0.078, SSE
<a href="#">F37</a>	KNX RADIO TRANSMITTE	4301 W 190TH ST	UST	Lower	429, 0.081, ESE
<a href="#">F38</a>	KNX-TORRANCE	4301 W 190TH ST # KN	UST	Lower	429, 0.081, ESE
<a href="#">F39</a>	KNX RADIO TRANSMITTE	4301 W 190TH ST	SWEEPS UST, CA FID UST	Lower	429, 0.081, ESE

MAPPED SITES SUMMARY

Target Property Address:  
 ALT 1\_172ND STREET TO 190TH STREET  
 REDONDO BEACH, CA 90278

Click on Map ID to see full detail.

MAP ID	SITE NAME	ADDRESS	DATABASE ACRONYMS	RELATIVE ELEVATION	DIST (ft. & mi.) DIRECTION
<a href="#">F40</a>	KNX-TORRANCE	4301 W 190TH ST # KN	CERS TANKS, CERS	Lower	429, 0.081, ESE
<a href="#">F41</a>	KNX TRANSMITTER	4301 190TH STREET	HIST UST	Lower	429, 0.081, ESE
<a href="#">F42</a>	CBS RADIO INC. - KNX	4301 W 190TH ST # KN	UST	Lower	429, 0.081, ESE
<a href="#">H43</a>	FRANK ALVARADO DENTI	2850 ARTESIA BLVD ST	RCRA NonGen / NLR	Lower	459, 0.087, North
<a href="#">I44</a>	SOUTH BAY TRANSMISSI	19060 HAWTHORNE BLVD	RCRA-SQG, FINDS, ECHO	Lower	480, 0.091, SSE
<a href="#">J45</a>	DAIRY MART 1	2901 190TH ST	LUST, HIST UST	Lower	482, 0.091, South
<a href="#">J46</a>	DAIRY MART	2901 190TH ST	EDR Hist Auto	Lower	482, 0.091, South
<a href="#">J47</a>	DAIRY MART	2901 190TH STREET	SWEEPS UST, HIST UST, CA FID UST	Lower	482, 0.091, South
<a href="#">J48</a>	DAIRY MART 1	2901 190TH ST	LUST, CERS	Lower	482, 0.091, South
<a href="#">49</a>	SMITH RICHARD ALLEN	19009 HAWTHORNE BLVD	EDR Hist Auto	Lower	490, 0.093, SSE
<a href="#">F50</a>	TORRANCE MAZDA	4343 WEST 190TH STRE	HIST UST	Lower	534, 0.101, ESE
<a href="#">F51</a>	PEYTON CRAMER MAZDA	4343 W 190TH ST	RCRA-SQG, UST, SWEEPS UST, HIST UST, CA FID UST,...	Lower	534, 0.101, ESE
<a href="#">I52</a>	VILLA AUTO BODY	19076 HAWTHORNE BLVD	RCRA-SQG, FINDS, ECHO, HAZNET, HWTS	Lower	549, 0.104, SSE
<a href="#">I53</a>	CALLAS RENNSPORT	19080 HAWTHORNE BLVD	RCRA NonGen / NLR	Lower	566, 0.107, SSE
<a href="#">I54</a>	CALLAS RENNSPORT	19080 HAWTHORNE BLVD	CERS HAZ WASTE, CERS, HWTS	Lower	566, 0.107, SSE
<a href="#">G55</a>	CIRCLE K STORES INC.	2714 ARTESIA BLVD	RCRA-LQG, FINDS, HAZNET, HWTS	Higher	567, 0.107, NNW
<a href="#">G56</a>	DOUGS EXXON	2714 ARTESIA BLV	EDR Hist Auto	Higher	567, 0.107, NNW
<a href="#">G57</a>	MOBIL OIL CORP S/S #	2714 ARTESIA BLVD	UST	Higher	567, 0.107, NNW
<a href="#">G58</a>	EXXON SERVICE STATIO	2714 ARTESIA BLVD	HIST UST	Higher	567, 0.107, NNW
<a href="#">G59</a>	EXXON SERVICE STATIO	2714 E ARTESIA	SWEEPS UST, HIST UST, CA FID UST, LOS ANGELES CO...	Higher	567, 0.107, NNW
<a href="#">G60</a>	DOUG'S MOBIL SERVICE	2714 ARTESIA BLVD	CERS HAZ WASTE, CERS TANKS, CERS	Higher	567, 0.107, NNW
<a href="#">G61</a>	EXXON #7-2515 (FORME	2714 ARTESIA BLVD E	LUST, HIST CORTESE, LOS ANGELES CO. HMS, CERS	Higher	567, 0.107, NNW
<a href="#">J62</a>	DAIRY MART	2901 W 190TH ST	EDR Hist Auto	Lower	576, 0.109, South
<a href="#">H63</a>	MEINEKE ECONOLUBE CA	4559 ARTESIA BLVD	RCRA NonGen / NLR	Lower	611, 0.116, North
<a href="#">64</a>	STANDARD OIL STATION	4749 ARTESIA BLVD W.	LUST, CERS	Higher	617, 0.117, NNW
<a href="#">K65</a>	CITY OF REDONDO BEAC	1521 KINGSDALE AVE	RCRA NonGen / NLR	Lower	661, 0.125, North
<a href="#">K66</a>	TRANSPORTATION CONCE	1521 KINGSDALE AVE	RCRA NonGen / NLR	Lower	661, 0.125, North
<a href="#">K67</a>	CITY OF REDONDO BEAC	1521 N KINGSDALE AVE	CERS HAZ WASTE, LOS ANGELES CO. HMS, CERS	Lower	661, 0.125, North
<a href="#">L68</a>	MAJOR PAINT	4300 190TH ST W	LUST, HIST CORTESE	Lower	675, 0.128, ESE
<a href="#">L69</a>	MAJOR PAINT	4300 190TH	CPS-SLIC	Lower	675, 0.128, ESE
<a href="#">M70</a>	PACIFIC CREST CEMETE	2701 WEST 182ND STRE	SWEEPS UST, CA FID UST, CERS	Lower	680, 0.129, NW
<a href="#">K71</a>	SCAT ENTERPRISES INC	1400 KINGSDALE AVE	RCRA-SQG, CERS HAZ WASTE, FINDS, ECHO, CERS, HWTS	Lower	704, 0.133, North
<a href="#">M72</a>	REDONDO BEACH CITY,S	1401 INGLEWOOD AVE	UST	Lower	705, 0.134, NW
<a href="#">M73</a>	REDONDO BEACH CITY S	1401 INGLEWOOD AVE	HIST UST	Lower	705, 0.134, NW
<a href="#">M74</a>	REDONDO BEACH CITY S	1401 INGLEWOOD AVE	SWEEPS UST, HIST UST, CA FID UST	Lower	705, 0.134, NW
<a href="#">N75</a>	MCKENNA MOTORS TORRA	18800 HAWTHORNE BLVD	RCRA NonGen / NLR	Lower	706, 0.134, East
<a href="#">N76</a>	BAY BUICK GMC	18800 HAWTHORNE BLVD	RCRA-SQG, AST, CERS HAZ WASTE, SWEEPS UST, CERS...	Lower	706, 0.134, East
<a href="#">N77</a>	COMPLETE AUTOMOTIVE	18800 HAWTHORNE BLVD	RCRA NonGen / NLR	Lower	706, 0.134, East
<a href="#">N78</a>	SOUTH BAY BMW	18800 HAWTHORNE BLVD	UST	Lower	706, 0.134, East

MAPPED SITES SUMMARY

Target Property Address:  
 ALT 1\_172ND STREET TO 190TH STREET  
 REDONDO BEACH, CA 90278

Click on Map ID to see full detail.

MAP ID	SITE NAME	ADDRESS	DATABASE ACRONYMS	RELATIVE ELEVATION	DIST (ft. & mi.) DIRECTION
79	GEORGE P JOHNSON CO	4240 WEST 190TH ST	DRYCLEANERS, HAZNET, HWTS	Lower	707, 0.134, SE
L80	BAKERCORP	4306 W 190TH ST	RCRA NonGen / NLR	Lower	712, 0.135, ESE
L81		4306 W 190TH ST	RCRA NonGen / NLR	Lower	712, 0.135, ESE
L82	ICC COLLISION CENTER	4306 W 190TH ST	CERS HAZ WASTE, HAZNET, CERS, HWTS	Lower	712, 0.135, ESE
L83	ICC COLLISION CENTER	4306 W. 190TH STREET	RCRA NonGen / NLR	Lower	712, 0.135, ESE
L84		4306 W 190TH ST	RCRA NonGen / NLR	Lower	712, 0.135, ESE
L85	AUTONATION COLLISION	4302 W 190TH ST	RCRA-LQG	Lower	744, 0.141, ESE
L86	AUTONATION COLLISION	4302 W 190TH STREET	CERS HAZ WASTE, CERS	Lower	744, 0.141, ESE
L87	AUTONATION COLLISION	4302 W 190TH	RCRA NonGen / NLR	Lower	744, 0.141, ESE
L88	AUTO NATION COLLISIO	4302 W 190TH ST	RCRA NonGen / NLR	Lower	744, 0.141, ESE
L89	DISTRIBUTION CENTER	4300 W 190TH ST	HIST UST	Lower	750, 0.142, ESE
L90	MAJOR PAINT COMPANY	4300 W 190TH ST	HIST UST	Lower	750, 0.142, ESE
L91	FORMER MAJOR PAINT	4300 WEST 190TH STRE	CPS-SLIC, ENF, CERS	Lower	750, 0.142, ESE
L92	STANDARD BRANDS PAIN	4300 W 190TH ST	RCRA-SQG, SWEEPS UST, HIST UST, CA FID UST, EMI,...	Lower	750, 0.142, ESE
93		4543 W 173RD	RCRA NonGen / NLR	Lower	763, 0.145, North
94	VILLASENOR DRAPERIES	2819 190TH ST	DRYCLEANERS, EMI	Lower	788, 0.149, SSW
O95	PRAXAIR DISTRIBUTION	19200 HAWTHORNE BLVD	CERS HAZ WASTE, CERS	Lower	816, 0.155, SE
O96	UCC/LINDE DIVISION	19200 HAWTHORNE BLVD	LUST	Lower	816, 0.155, SE
O97	PRAXAIR DISTRIBUTION	19200 HAWTHORNE BLVD	SWEEPS UST, CA FID UST, RCRA NonGen / NLR, FINDS,...	Lower	816, 0.155, SE
O98	UCC/LINDE DIVISION	19200 HAWTHORNE	CPS-SLIC, CHMIRS, HIST CORTESE, LA Co. Site...	Lower	816, 0.155, SE
P99	EWELL CONSTRUCTION I	2911 W 182ND STREET	RCRA NonGen / NLR	Lower	826, 0.156, North
Q100	HAWTHORNE VALVE FACI	19160 HAWTHORNE BLVE	HIST UST	Lower	826, 0.156, SSE
Q101	HAWTHORNE VALVE FACI	19160 HAWTHORNE BLVD	HIST UST	Lower	826, 0.156, SSE
O102	BUS + TRUCK SERVICE	19500 MARINER AVE	RCRA NonGen / NLR	Lower	855, 0.162, SE
O103	ARKEMA INC	19500 MARINER AVE	SEMS-ARCHIVE, RCRA-SQG, ICIS, FINDS, ECHO	Lower	855, 0.162, SE
O104	UNION CARBIDE CORP	19500 MARINER AVE	ENVIROSTOR, UST, VCP, CERS HAZ WASTE, SWEEPS UST,...	Lower	855, 0.162, SE
O105	MHT	19500 MARINER AVENUE	RCRA-SQG	Lower	855, 0.162, SE
O106	PRESTONE PRODUCTS CO	19500 MARINER AVENUE	RCRA NonGen / NLR, TRIS	Lower	855, 0.162, SE
R107	UNKNOWN	18601 HAWTHORNE BLVD	UST	Lower	869, 0.165, ENE
S108	REDWOOD ANIMAL HOSP	2702 ARTESIA BLVD	RCRA NonGen / NLR	Higher	893, 0.169, NNW
T109	FLORENCE AKPUNONU	4537 WEST 171ST STRE	RCRA NonGen / NLR	Higher	908, 0.172, North
T110	FLORENCE AKPUNONU	4537 WEST 171ST STRE	RCRA NonGen / NLR	Higher	908, 0.172, North
Q111	UCAR EMULSION SYSTEM	19206 HAWTHORNE BOUL	CERS HAZ WASTE, HIST UST, CHMIRS, DRYCLEANERS,...	Lower	929, 0.176, SSE
Q112	ARKEMA COATING RESIN	19206 HAWTHORNE BLVD	RCRA-LQG, HIST Cal-Sites, SWEEPS UST, HIST UST, CA...	Lower	929, 0.176, SSE
Q113	K MART #4474 (LOCATI	19330 HAWTHORNE BLVD	RCRA-SQG, FINDS, ECHO	Lower	936, 0.177, SSE
Q114	ORCHARD SUPPLY COMPA	19330 HAWTHORNE BLVD	RCRA NonGen / NLR	Lower	936, 0.177, SSE
Q115	K MART ENTERPRISES	19330 S HAWTHORNE BL	SWEEPS UST, CA FID UST	Lower	936, 0.177, SSE
S116	HENRYS SERVICE CENTE	2700 W ARTESIA BLVD	CERS HAZ WASTE, HAZNET, HWTS	Higher	943, 0.179, NNW
Q117	KMART ENTERPRISES	19300 HAWTHORNE BLVD	HIST UST	Lower	944, 0.179, SSE



MAPPED SITES SUMMARY

Target Property Address:  
 ALT 1\_172ND STREET TO 190TH STREET  
 REDONDO BEACH, CA 90278

Click on Map ID to see full detail.

MAP ID	SITE NAME	ADDRESS	DATABASE ACRONYMS	RELATIVE ELEVATION	DIST (ft. & mi.) DIRECTION
P118	THE ART DEPARTMENT D	2919 W 182ND ST	RCRA NonGen / NLR	Lower	956, 0.181, North
Q119	WALMART NEIGHBORHOOD	19340 HAWTHORNE BLVD	CERS HAZ WASTE, HAZNET, CERS, HWTS	Lower	959, 0.182, SSE
Q120	WALMART NEIGHBORHOOD	19340 HAWTHORNE BLVD	RCRA-SQG, FINDS, ECHO	Lower	959, 0.182, SSE
Q121	HOMEGOODS 0564	19350 HAWTHORNE BLVD	CERS HAZ WASTE	Lower	968, 0.183, SSE
Q122	HOMEGOODS 0564	19350 HAWTHORNE BLVD	RCRA NonGen / NLR	Lower	968, 0.183, SSE
123	BAUER OIL CO	4525 CADISON ST	RCRA NonGen / NLR, FINDS, ECHO	Lower	980, 0.186, South
U124	PENSKE CADILLAC BUIC	18600 HAWTHORNE BLVD	CERS HAZ WASTE, CERS TANKS, CERS	Lower	982, 0.186, East
U125	PENSKE CADILLAC BUIC	18600 S HAWTHORNE BL	RCRA NonGen / NLR	Lower	982, 0.186, East
U126	PENSKE CADILLAC BUIC	18600 HAWTHORNE BLVD	UST	Lower	982, 0.186, East
U127	MORAN CADILLAC INC	18600 HAWTHORNE BLVD	HIST UST, EMI	Lower	982, 0.186, East
U128	MORAN CADILLAC	18600 HAWTHORNE	CPS-SLIC, CERS	Lower	982, 0.186, East
U129	RONALD MORAN CADILLA	18600 S HAWTHORNE BL	AST, SWEEPS UST, CA FID UST	Lower	982, 0.186, East
R130		18545 HAWTHORNE BLVD	RCRA NonGen / NLR	Lower	993, 0.188, ENE
V131	KOHL'S DEPARTMENT ST	1799 HAWTHORNE BLVD	CERS HAZ WASTE	Lower	1068, 0.202, North
V132	KOHL'S DEPARTMENT ST	1799 HAWTHORNE BLVD	RCRA NonGen / NLR	Lower	1068, 0.202, North
W133	SOUTHERN CALIFORNIA	2929 W 182ND ST	HIST UST, HAZNET, HWTS	Lower	1155, 0.219, North
W134	SO CAL GAS CO	2929 W 182ND ST	SWEEPS UST, CA FID UST	Lower	1155, 0.219, North
X135		18405 BURIN AVE	RCRA NonGen / NLR	Lower	1176, 0.223, NNE
Y136	CARS MUFFLER & AUTOM	2617 ARTESIA BLVD.	RCRA NonGen / NLR	Higher	1186, 0.225, NNW
Y137	CARS MUFFLER& AUTOMO	2617 ARTESIA BLVD	CERS HAZ WASTE, HAZNET, CERS, HWTS	Higher	1186, 0.225, NNW
W138	SO CA GAS CO 182ND S	2929 W 182ND ST	RCRA-SQG, FINDS, ECHO	Lower	1192, 0.226, North
W139	182ND ST.	2929 182ND ST	HIST UST	Lower	1192, 0.226, North
W140	SOUTHERN CALIFORNIA	2929 182ND ST	UST	Lower	1192, 0.226, North
W141	SOUTHERN CALIFORNIA	2929 182ND ST	CERS HAZ WASTE, CERS TANKS, LOS ANGELES CO. HMS,	Lower	1192, 0.226, North
X142	SH & SY CORPORATION	18411 HAWTHORNE BLVD	RCRA NonGen / NLR	Lower	1210, 0.229, NE
X143	PERFORMANCE TRANSM &	18411 HAWTHORNE BLVD	CERS HAZ WASTE	Lower	1210, 0.229, NE
X144	MASTER TECH AUTO REP	18411 HAWTHORNE BLVD	CERS HAZ WASTE	Lower	1210, 0.229, NE
X145	IDC	18413 HAWTHORNE BLVD	CERS HAZ WASTE, HAZNET, HWTS	Lower	1220, 0.231, NE
146	BILL WOLF	4553 CADISON STREET	RCRA NonGen / NLR	Lower	1234, 0.234, South
Z147	BATH & BODY WORKS 37	1815 HAWTHORNE BLVD	RCRA NonGen / NLR	Lower	1237, 0.234, North
Z148	SOUTH BAY SOUTHERN S	1815 HAWTHORNE BLVD	CPS-SLIC, CERS	Lower	1237, 0.234, North
Z149	ABERCROMBIE KIDS	1815 HAWTHORNE BLVD	RCRA NonGen / NLR	Lower	1237, 0.234, North
Z150	VICTORIAS SECRET STO	1815 HAWTHORNE BLVD	RCRA NonGen / NLR	Lower	1237, 0.234, North
Z151	LENSCRAFTERS #819	1815 HAWTHORNE BLVD	RCRA NonGen / NLR	Lower	1237, 0.234, North
Z152	EXPRESS 917	1815 HAWTHORNE BLVD	RCRA NonGen / NLR	Lower	1237, 0.234, North
Z153	ABERCROMBIE & FITCH	1815 HAWTHORNE BLVD	RCRA NonGen / NLR	Lower	1237, 0.234, North
Z154	THE GALLERIA AT SOUT	1815 HAWTHORNE BLVD	HIST CORTESE, LA Co. Site Mitigation	Lower	1237, 0.234, North
Z155	KITS CAMERA 1 HOUR N	1815 HAWTHORNE BLVD	RCRA-SQG, FINDS, ECHO	Lower	1237, 0.234, North
Z156	LENSCRAFTERS #819	1815 HAWTHORNE BOULE	CERS HAZ WASTE, CERS, HWTS	Lower	1237, 0.234, North

MAPPED SITES SUMMARY

Target Property Address:  
 ALT 1\_172ND STREET TO 190TH STREET  
 REDONDO BEACH, CA 90278

Click on Map ID to see full detail.

MAP ID	SITE NAME	ADDRESS	DATABASE ACRONYMS	RELATIVE ELEVATION	DIST (ft. & mi.) DIRECTION
<a href="#">157</a>	HAGER PACIFIC PROPER	19500 HAWTHORNE BLVD	ENVIROSTOR, VCP, DEED	Lower	1271, 0.241, SSE
<a href="#">158</a>	VARIAN S I TORRANCE	3547 VOYAGER ST SUIT	RCRA-SQG	Lower	1317, 0.249, SE
<a href="#">159</a>	STANDARD BRANDS	4100 WEST 190TH STRE	ENVIROSTOR, VCP	Lower	1563, 0.296, ESE
<a href="#">160</a>	PHOTO WORLD	19800 HAWTHORNE BLVD	SWRCY, CERS HAZ WASTE	Lower	1663, 0.315, SSE
<a href="#">AA161</a>	CLASSIC CLEANERS/SOU	4427 REDONDO BEACH B	ENVIROSTOR, DRYCLEANERS, LA Co. Site Mitigation	Lower	1705, 0.323, North
<a href="#">162</a>	CHEVRON #9-7824	18201 HAWTHORNE BLVD	LUST, HIST CORTESE, CERS	Lower	1714, 0.325, NNE
<a href="#">163</a>	RALPHS SUPERMARKET	1413 HAWTHORNE	CPS-SLIC, CERS HAZ WASTE, CERS	Lower	1747, 0.331, NNE
<a href="#">AA164</a>	TRIANGLE SHOPPING CE	2323 HAWTHORNE BLVD	LUST, HIST CORTESE, CERS	Lower	1759, 0.333, North
<a href="#">165</a>	SOUTH BAY SOUTHERN S	1501 HAWTHORNE BLVD	LUST, CERS	Lower	1807, 0.342, NNE
<a href="#">166</a>	GALLERIA CARWASH (FO	17111 HAWTHORNE BL	LUST, HIST CORTESE, LOS ANGELES CO. HMS, CERS	Lower	1837, 0.348, North
<a href="#">167</a>	CONN, PHILLIP L & CH	4726 TOWERS	HIST CORTESE	Higher	1968, 0.373, SW
<a href="#">168</a>	UNOCAL #6394	4373 182ND ST W	LUST, HIST CORTESE, CERS	Lower	2101, 0.398, NE
<a href="#">AB169</a>	UNITED OIL CO	16926 HAWTHORNE	LUST, HIST CORTESE, LOS ANGELES CO. HMS, CERS	Lower	2179, 0.413, North
<a href="#">AB170</a>	UNITED OIL CO	16926 HAWTHORNE BLVD	LUST, UST	Lower	2179, 0.413, North
<a href="#">171</a>	LEE'S CLEANERS	4958 W.190TH ST.	ENVIROSTOR, DRYCLEANERS	Lower	2443, 0.463, WSW
<a href="#">172</a>	UNION CARBIDE CORPOR	3651 DEL AMO BLVD	ENVIROSTOR, VCP, HIST UST	Lower	2845, 0.539, SSE
<a href="#">AC173</a>	TORRANCE CITY AIRPOR		FUDS	Lower	3512, 0.665, NNE
<a href="#">AC174</a>	TORRANCE CITY AIRPOR		ENVIROSTOR	Lower	3519, 0.666, NNE
<a href="#">175</a>	CITY OF TORRANCE	20500 MADRONA AVE.	ENVIROSTOR, SWF/LF, LUST, HIST CORTESE, NPDES,...	Higher	4458, 0.844, SE
<a href="#">AD176</a>	MANHATTAN BEACON RAD		FUDS	Higher	4891, 0.926, NW
<a href="#">AD177</a>	MANHATTAN BEA RAD SI		ENVIROSTOR	Higher	4891, 0.926, NW
<a href="#">178</a>	AMP INCORPORATED	435,455 & 365 MAPLE	ENVIROSTOR, EMI, HIST CORTESE	Higher	5207, 0.986, SE

# EXECUTIVE SUMMARY

## TARGET PROPERTY SEARCH RESULTS

The target property was not listed in any of the databases searched by EDR.

## DATABASES WITH NO MAPPED SITES

No mapped sites were found in EDR's search of available ("reasonably ascertainable ") government records either on the target property or within the search radius around the target property for the following databases:

## STANDARD ENVIRONMENTAL RECORDS

### ***Federal NPL site list***

NPL..... National Priority List  
Proposed NPL..... Proposed National Priority List Sites  
NPL LIENS..... Federal Superfund Liens

### ***Federal Delisted NPL site list***

Delisted NPL..... National Priority List Deletions

### ***Federal CERCLIS list***

FEDERAL FACILITY..... Federal Facility Site Information listing  
SEMS..... Superfund Enterprise Management System

### ***Federal RCRA CORRACTS facilities list***

CORRACTS..... Corrective Action Report

### ***Federal RCRA non-CORRACTS TSD facilities list***

RCRA-TSDF..... RCRA - Treatment, Storage and Disposal

### ***Federal institutional controls / engineering controls registries***

LUCIS..... Land Use Control Information System  
US ENG CONTROLS..... Engineering Controls Sites List  
US INST CONTROLS..... Institutional Controls Sites List

### ***Federal ERNS list***

ERNS..... Emergency Response Notification System

### ***State- and tribal - equivalent NPL***

RESPONSE..... State Response Sites

### ***State and tribal landfill and/or solid waste disposal site lists***

SWF/LF..... Solid Waste Information System

# EXECUTIVE SUMMARY

## ***State and tribal leaking storage tank lists***

INDIAN LUST..... Leaking Underground Storage Tanks on Indian Land

## ***State and tribal registered storage tank lists***

FEMA UST..... Underground Storage Tank Listing  
INDIAN UST..... Underground Storage Tanks on Indian Land

## ***State and tribal voluntary cleanup sites***

INDIAN VCP..... Voluntary Cleanup Priority Listing

## ***State and tribal Brownfields sites***

BROWNFIELDS..... Considered Brownfields Sites Listing

## **ADDITIONAL ENVIRONMENTAL RECORDS**

### ***Local Brownfield lists***

US BROWNFIELDS..... A Listing of Brownfields Sites

### ***Local Lists of Landfill / Solid Waste Disposal Sites***

WMUDS/SWAT..... Waste Management Unit Database  
HAULERS..... Registered Waste Tire Haulers Listing  
INDIAN ODI..... Report on the Status of Open Dumps on Indian Lands  
ODI..... Open Dump Inventory  
DEBRIS REGION 9..... Torres Martinez Reservation Illegal Dump Site Locations  
IHS OPEN DUMPS..... Open Dumps on Indian Land

### ***Local Lists of Hazardous waste / Contaminated Sites***

AOCONCERN..... Key Areas of Concerns in Los Angeles County  
US HIST CDL..... Delisted National Clandestine Laboratory Register  
SCH..... School Property Evaluation Program  
CDL..... Clandestine Drug Labs  
Toxic Pits..... Toxic Pits Cleanup Act Sites  
US CDL..... National Clandestine Laboratory Register  
PFAS..... PFAS Contamination Site Location Listing

### ***Local Land Records***

LIENS..... Environmental Liens Listing  
LIENS 2..... CERCLA Lien Information

### ***Records of Emergency Release Reports***

HMIRS..... Hazardous Materials Information Reporting System  
CHMIRS..... California Hazardous Material Incident Report System  
LDS..... Land Disposal Sites Listing  
MCS..... Military Cleanup Sites Listing

## EXECUTIVE SUMMARY

SPILLS 90..... SPILLS 90 data from FirstSearch

### **Other Ascertainable Records**

DOD..... Department of Defense Sites  
SCRD DRYCLEANERS..... State Coalition for Remediation of Drycleaners Listing  
US FIN ASSUR..... Financial Assurance Information  
EPA WATCH LIST..... EPA WATCH LIST  
2020 COR ACTION..... 2020 Corrective Action Program List  
TSCA..... Toxic Substances Control Act  
TRIS..... Toxic Chemical Release Inventory System  
SSTS..... Section 7 Tracking Systems  
ROD..... Records Of Decision  
RMP..... Risk Management Plans  
RAATS..... RCRA Administrative Action Tracking System  
PRP..... Potentially Responsible Parties  
PADS..... PCB Activity Database System  
ICIS..... Integrated Compliance Information System  
FTTS..... FIFRA/ TSCA Tracking System - FIFRA (Federal Insecticide, Fungicide, & Rodenticide Act)/TSCA (Toxic Substances Control Act)  
MLTS..... Material Licensing Tracking System  
COAL ASH DOE..... Steam-Electric Plant Operation Data  
COAL ASH EPA..... Coal Combustion Residues Surface Impoundments List  
PCB TRANSFORMER..... PCB Transformer Registration Database  
RADINFO..... Radiation Information Database  
HIST FTTS..... FIFRA/TSCA Tracking System Administrative Case Listing  
DOT OPS..... Incident and Accident Data  
CONSENT..... Superfund (CERCLA) Consent Decrees  
INDIAN RESERV..... Indian Reservations  
FUSRAP..... Formerly Utilized Sites Remedial Action Program  
UMTRA..... Uranium Mill Tailings Sites  
LEAD SMELTERS..... Lead Smelter Sites  
US AIRS..... Aerometric Information Retrieval System Facility Subsystem  
US MINES..... Mines Master Index File  
ABANDONED MINES..... Abandoned Mines  
UXO..... Unexploded Ordnance Sites  
DOCKET HWC..... Hazardous Waste Compliance Docket Listing  
FUELS PROGRAM..... EPA Fuels Program Registered Listing  
CA BOND EXP. PLAN..... Bond Expenditure Plan  
Cortese..... "Cortese" Hazardous Waste & Substances Sites List  
CUPA Listings..... CUPA Resources List  
EMI..... Emissions Inventory Data  
ENF..... Enforcement Action Listing  
Financial Assurance..... Financial Assurance Information Listing  
HAZNET..... Facility and Manifest Data  
ICE..... ICE  
LOS ANGELES CO. HMS..... HMS: Street Number List  
HWT..... Registered Hazardous Waste Transporter Database  
MINES..... Mines Site Location Listing  
MWMP..... Medical Waste Management Program Listing  
NPDES..... NPDES Permits Listing  
PEST LIC..... Pesticide Regulation Licenses Listing  
PROC..... Certified Processors Database  
Notify 65..... Proposition 65 Records  
LA Co. Site Mitigation..... Site Mitigation List

## EXECUTIVE SUMMARY

UIC.....	UIC Listing
UIC GEO.....	UIC GEO (GEOTRACKER)
WASTEWATER PITS.....	Oil Wastewater Pits Listing
WDS.....	Waste Discharge System
WIP.....	Well Investigation Program Case List
MILITARY PRIV SITES.....	MILITARY PRIV SITES (GEOTRACKER)
PROJECT.....	PROJECT (GEOTRACKER)
WDR.....	Waste Discharge Requirements Listing
CIWQS.....	California Integrated Water Quality System
CERS.....	CERS
NON-CASE INFO.....	NON-CASE INFO (GEOTRACKER)
OTHER OIL GAS.....	OTHER OIL & GAS (GEOTRACKER)
PROD WATER PONDS.....	PROD WATER PONDS (GEOTRACKER)
SAMPLING POINT.....	SAMPLING POINT (GEOTRACKER)
WELL STIM PROJ.....	Well Stimulation Project (GEOTRACKER)
MINES MRDS.....	Mineral Resources Data System
LOS ANGELES CO LF METHANE.....	Methane Producing Landfills
HWTS.....	Hazardous Waste Tracking System

### EDR HIGH RISK HISTORICAL RECORDS

#### ***EDR Exclusive Records***

EDR MGP.....	EDR Proprietary Manufactured Gas Plants
EDR Hist Cleaner.....	EDR Exclusive Historical Cleaners

### EDR RECOVERED GOVERNMENT ARCHIVES

#### ***Exclusive Recovered Govt. Archives***

RGA LF.....	Recovered Government Archive Solid Waste Facilities List
RGA LUST.....	Recovered Government Archive Leaking Underground Storage Tank

### SURROUNDING SITES: SEARCH RESULTS

Surrounding sites were identified in the following databases.

Elevations have been determined from the USGS Digital Elevation Model and should be evaluated on a relative (not an absolute) basis. Relative elevation information between sites of close proximity should be field verified. Sites with an elevation equal to or higher than the target property have been differentiated below from sites with an elevation lower than the target property.

Page numbers and map identification numbers refer to the EDR Radius Map report where detailed data on individual sites can be reviewed.

Sites listed in ***bold italics*** are in multiple databases.

Unmappable (orphan) sites are not considered in the foregoing analysis.

### STANDARD ENVIRONMENTAL RECORDS

#### ***Federal CERCLIS NFRAP site list***

## EXECUTIVE SUMMARY

SEMS-ARCHIVE: SEMS-ARCHIVE (Superfund Enterprise Management System Archive) tracks sites that have no further interest under the Federal Superfund Program based on available information. The list was formerly known as the CERCLIS-NFRAP, renamed to SEMS ARCHIVE by the EPA in 2015. EPA may perform a minimal level of assessment work at a site while it is archived if site conditions change and/or new information becomes available. Archived sites have been removed and archived from the inventory of SEMS sites. Archived status indicates that, to the best of EPA's knowledge, assessment at a site has been completed and that EPA has determined no further steps will be taken to list the site on the National Priorities List (NPL), unless information indicates this decision was not appropriate or other considerations require a recommendation for listing at a later time. The decision does not necessarily mean that there is no hazard associated with a given site; it only means that, based upon available information, the location is not judged to be potential NPL site.

A review of the SEMS-ARCHIVE list, as provided by EDR, and dated 01/30/2020 has revealed that there is 1 SEMS-ARCHIVE site within approximately 0.5 miles of the target property.

<u>Lower Elevation</u>	<u>Address</u>	<u>Direction / Distance</u>	<u>Map ID</u>	<u>Page</u>
<b>ARKEMA INC</b> Site ID: 0901104 EPA Id: CAD008388894	<b>19500 MARINER AVE</b>	<b>SE 1/8 - 1/4 (0.162 mi.)</b>	<b>O103</b>	<b>380</b>

### ***Federal RCRA generators list***

RCRA-LQG: RCRAInfo is EPA's comprehensive information system, providing access to data supporting the Resource Conservation and Recovery Act (RCRA) of 1976 and the Hazardous and Solid Waste Amendments (HSWA) of 1984. The database includes selective information on sites which generate, transport, store, treat and/or dispose of hazardous waste as defined by the Resource Conservation and Recovery Act (RCRA). Large quantity generators (LQGs) generate over 1,000 kilograms (kg) of hazardous waste, or over 1 kg of acutely hazardous waste per month.

A review of the RCRA-LQG list, as provided by EDR, and dated 12/16/2019 has revealed that there are 5 RCRA-LQG sites within approximately 0.25 miles of the target property.

<u>Equal/Higher Elevation</u>	<u>Address</u>	<u>Direction / Distance</u>	<u>Map ID</u>	<u>Page</u>
<b>CIRCLE K STORES INC.</b> EPA ID:: CAR000187880	<b>2714 ARTESIA BLVD</b>	<b>NNW 0 - 1/8 (0.107 mi.)</b>	<b>G55</b>	<b>231</b>
<u>Lower Elevation</u>	<u>Address</u>	<u>Direction / Distance</u>	<u>Map ID</u>	<u>Page</u>
TARGET STORE T1980 EPA ID:: CAR000217729	1601 KINGSDALE AVE	N 0 - 1/8 (0.066 mi.)	E27	79
<b>TARGET #1980</b> EPA ID:: CAL000299987	<b>1601 KINGSDALE AVE</b>	<b>N 0 - 1/8 (0.066 mi.)</b>	<b>E28</b>	<b>86</b>
AUTONATION COLLISION EPA ID:: CAR000301275	4302 W 190TH ST	ESE 1/8 - 1/4 (0.141 mi.)	L85	332
<b>ARKEMA COATING RESIN</b> EPA ID:: CAD081735755	<b>19206 HAWTHORNE BLVD</b>	<b>SSE 1/8 - 1/4 (0.176 mi.)</b>	<b>Q112</b>	<b>523</b>

## EXECUTIVE SUMMARY

RCRA-SQG: RCRAInfo is EPA's comprehensive information system, providing access to data supporting the Resource Conservation and Recovery Act (RCRA) of 1976 and the Hazardous and Solid Waste Amendments (HSWA) of 1984. The database includes selective information on sites which generate, transport, store, treat and/or dispose of hazardous waste as defined by the Resource Conservation and Recovery Act (RCRA). Small quantity generators (SQGs) generate between 100 kg and 1,000 kg of hazardous waste per month.

A review of the RCRA-SQG list, as provided by EDR, and dated 12/16/2019 has revealed that there are 15 RCRA-SQG sites within approximately 0.25 miles of the target property.

<u>Equal/Higher Elevation</u>	<u>Address</u>	<u>Direction / Distance</u>	<u>Map ID</u>	<u>Page</u>
<b>SO CALIF GAS CO/NEWH</b> EPA ID:: CAD981423106	<b>22245 PLACERITA CANY</b>	<b>NNW 0 - 1/8 (0.011 mi.)</b>	<b>B3</b>	<b>13</b>
<b>SOUTH COAST MOTORS</b> EPA ID:: CAD982474165	<b>2720 ARTESIA BLVD #B</b>	<b>NNW 0 - 1/8 (0.073 mi.)</b>	<b>G34</b>	<b>183</b>
<b>Lower Elevation</b>	<b>Address</b>	<b>Direction / Distance</b>	<b>Map ID</b>	<b>Page</b>
<b>SOUTH BAY TRANSMISSI</b> EPA ID:: CAD981682487	<b>19060 HAWTHORNE BLVD</b>	<b>SSE 0 - 1/8 (0.091 mi.)</b>	<b>I44</b>	<b>204</b>
<b>PEYTON CRAMER MAZDA</b> EPA ID:: CAD981626062	<b>4343 W 190TH ST</b>	<b>ESE 0 - 1/8 (0.101 mi.)</b>	<b>F51</b>	<b>215</b>
<b>VILLA AUTO BODY</b> EPA ID:: CAD981171713	<b>19076 HAWTHORNE BLVD</b>	<b>SSE 0 - 1/8 (0.104 mi.)</b>	<b>I52</b>	<b>219</b>
<b>SCAT ENTERPRISES INC</b> EPA ID:: CAD028328409	<b>1400 KINGSDALE AVE</b>	<b>N 1/8 - 1/4 (0.133 mi.)</b>	<b>K71</b>	<b>288</b>
<b>BAY BUICK GMC</b> EPA ID:: CAD981668379	<b>18800 HAWTHORNE BLVD</b>	<b>E 1/8 - 1/4 (0.134 mi.)</b>	<b>N76</b>	<b>299</b>
<b>STANDARD BRANDS PAIN</b> EPA ID:: CAD006914469	<b>4300 W 190TH ST</b>	<b>ESE 1/8 - 1/4 (0.142 mi.)</b>	<b>L92</b>	<b>347</b>
<b>ARKEMA INC</b> EPA ID:: CAD008388894	<b>19500 MARINER AVE</b>	<b>SE 1/8 - 1/4 (0.162 mi.)</b>	<b>O103</b>	<b>380</b>
<b>MHT</b> EPA ID:: CAP000292185	<b>19500 MARINER AVENUE</b>	<b>SE 1/8 - 1/4 (0.162 mi.)</b>	<b>O105</b>	<b>470</b>
<b>K MART #4474 (LOCATI</b> EPA ID:: CAD983668781	<b>19330 HAWTHORNE BLVD</b>	<b>SSE 1/8 - 1/4 (0.177 mi.)</b>	<b>Q113</b>	<b>584</b>
<b>WALMART NEIGHBORHOOD</b> EPA ID:: CAR000239152	<b>19340 HAWTHORNE BLVD</b>	<b>SSE 1/8 - 1/4 (0.182 mi.)</b>	<b>Q120</b>	<b>620</b>
<b>SO CA GAS CO 182ND S</b> EPA ID:: CAD981422033	<b>2929 W 182ND ST</b>	<b>N 1/8 - 1/4 (0.226 mi.)</b>	<b>W138</b>	<b>780</b>
<b>KITS CAMERA 1 HOUR N</b> EPA ID:: CA0000011866	<b>1815 HAWTHORNE BLVD</b>	<b>N 1/8 - 1/4 (0.234 mi.)</b>	<b>Z155</b>	<b>814</b>
<b>VARIAN S I TORRANCE</b> EPA ID:: CAR000069724	<b>3547 VOYAGER ST SUIT</b>	<b>SE 1/8 - 1/4 (0.249 mi.)</b>	<b>158</b>	<b>828</b>



## EXECUTIVE SUMMARY

RCRA-VSQG: RCRAInfo is EPA's comprehensive information system, providing access to data supporting the Resource Conservation and Recovery Act (RCRA) of 1976 and the Hazardous and Solid Waste Amendments (HSWA) of 1984. The database includes selective information on sites which generate, transport, store, treat and/or dispose of hazardous waste as defined by the Resource Conservation and Recovery Act (RCRA). Very small quantity generators (VSQGs) generate less than 100 kg of hazardous waste, or less than 1 kg of acutely hazardous waste per month.

A review of the RCRA-VSQG list, as provided by EDR, and dated 12/16/2019 has revealed that there is 1 RCRA-VSQG site within approximately 0.25 miles of the target property.

<u>Lower Elevation</u>	<u>Address</u>	<u>Direction / Distance</u>	<u>Map ID</u>	<u>Page</u>
<b>CVS PHARMACY #17096</b> EPA ID:: CAR000259721	<b>1601 KINGSDALE AVE S</b>	<b>N 0 - 1/8 (0.066 mi.)</b>	<b>E29</b>	<b>113</b>

### **State- and tribal - equivalent CERCLIS**

ENVIROSTOR: The Department of Toxic Substances Control's (DTSC's) Site Mitigation and Brownfields Reuse Program's (SMBRP's) EnviroStor database identifies sites that have known contamination or sites for which there may be reasons to investigate further. The database includes the following site types: Federal Superfund sites (National Priorities List (NPL)); State Response, including Military Facilities and State Superfund; Voluntary Cleanup; and School sites. EnviroStor provides similar information to the information that was available in CalSites, and provides additional site information, including, but not limited to, identification of formerly-contaminated properties that have been released for reuse, properties where environmental deed restrictions have been recorded to prevent inappropriate land uses, and risk characterization information that is used to assess potential impacts to public health and the environment at contaminated sites.

A review of the ENVIROSTOR list, as provided by EDR, and dated 01/27/2020 has revealed that there are 10 ENVIROSTOR sites within approximately 1 mile of the target property.

<u>Equal/Higher Elevation</u>	<u>Address</u>	<u>Direction / Distance</u>	<u>Map ID</u>	<u>Page</u>
<b>CITY OF TORRANCE</b> Facility Id: 19490048 Status: Refer: Other Agency	<b>20500 MADRONA AVE.</b>	<b>SE 1/2 - 1 (0.844 mi.)</b>	<b>175</b>	<b>888</b>
MANHATTAN BEA RAD SI Facility Id: 80000312 Status: Inactive - Needs Evaluation		NW 1/2 - 1 (0.926 mi.)	AD177	907
<b>AMP INCORPORATED</b> Facility Id: 71002237 Status: Refer: Other Agency	<b>435,455 &amp; 365 MAPLE</b>	<b>SE 1/2 - 1 (0.986 mi.)</b>	<b>178</b>	<b>908</b>
<u>Lower Elevation</u>	<u>Address</u>	<u>Direction / Distance</u>	<u>Map ID</u>	<u>Page</u>
<b>UNION CARBIDE CORP</b> Facility Id: 19281209 Status: Active	<b>19500 MARINER AVE</b>	<b>SE 1/8 - 1/4 (0.162 mi.)</b>	<b>O104</b>	<b>386</b>
<b>HAGER PACIFIC PROPER</b> Facility Id: 60002023 Status: Certified O&M - Land Use Restrictions Only	<b>19500 HAWTHORNE BLVD</b>	<b>SSE 1/8 - 1/4 (0.241 mi.)</b>	<b>157</b>	<b>824</b>
<b>STANDARD BRANDS</b> Facility Id: 19420033	<b>4100 WEST 190TH STRE</b>	<b>ESE 1/4 - 1/2 (0.296 mi.)</b>	<b>159</b>	<b>830</b>

## EXECUTIVE SUMMARY

Status: No Further Action				
<b>CLASSIC CLEANERS/SOU</b>	<b>4427 REDONDO BEACH B</b>	<b>N 1/4 - 1/2 (0.323 mi.)</b>	<b>AA161</b>	<b>846</b>
Facility Id: 19720047				
Status: Refer: 1248 Local Agency				
<b>LEE'S CLEANERS</b>	<b>4958 W.190TH ST.</b>	<b>WSW 1/4 - 1/2 (0.463 mi.)</b>	<b>171</b>	<b>880</b>
Facility Id: 60000162				
Status: Refer: 1248 Local Agency				
<b>UNION CARBIDE CORPOR</b>	<b>3651 DEL AMO BLVD</b>	<b>SSE 1/2 - 1 (0.539 mi.)</b>	<b>172</b>	<b>882</b>
Facility Id: 19290033				
Status: Certified				
<b>TORRANCE CITY AIRPOR</b>		<b>NNE 1/2 - 1 (0.666 mi.)</b>	<b>AC174</b>	<b>887</b>
Facility Id: 80000848				
Status: Inactive - Needs Evaluation				

### State and tribal leaking storage tank lists

LUST: Leaking Underground Storage Tank (LUST) Sites included in GeoTracker. GeoTracker is the Water Boards data management system for sites that impact, or have the potential to impact, water quality in California, with emphasis on groundwater.

A review of the LUST list, as provided by EDR, has revealed that there are 14 LUST sites within approximately 0.5 miles of the target property.

<u>Equal/Higher Elevation</u>	<u>Address</u>	<u>Direction / Distance</u>	<u>Map ID</u>	<u>Page</u>
<b>EXXON #7-2515 (FORME)</b>	<b>2714 ARTESIA BLVD E</b>	<b>NNW 0 - 1/8 (0.107 mi.)</b>	<b>G61</b>	<b>264</b>
Database: LUST REG 4, Date of Government Version: 09/07/2004				
Database: LUST, Date of Government Version: 12/09/2019				
Status: Completed - Case Closed				
Facility Id: I-11961				
Status: Remediation Plan				
Global Id: T0603703880				
Global ID: T0603703880				
<b>STANDARD OIL STATION</b>	<b>4749 ARTESIA BLVD W.</b>	<b>NNW 0 - 1/8 (0.117 mi.)</b>	<b>64</b>	<b>277</b>
Database: LUST REG 4, Date of Government Version: 09/07/2004				
Database: LUST, Date of Government Version: 12/09/2019				
Status: Completed - Case Closed				
Facility Id: 902600017				
Status: Case Closed				
Global Id: T0603706532				
Global ID: T0603706532				
<u>Lower Elevation</u>	<u>Address</u>	<u>Direction / Distance</u>	<u>Map ID</u>	<u>Page</u>
<b>PEYTON CRAMER MAZDA</b>	<b>4343 190TH ST W</b>	<b>ESE 0 - 1/8 (0.070 mi.)</b>	<b>F30</b>	<b>116</b>
Database: LUST REG 4, Date of Government Version: 09/07/2004				
Database: LUST, Date of Government Version: 12/09/2019				
Status: Completed - Case Closed				
Facility Id: 905040289				
Status: Preliminary site assessment workplan submitted				
Global Id: T0603792967				

## EXECUTIVE SUMMARY

Global ID: T0603792967				
<b>DAIRY MART 1</b>	<b>2901 190TH ST</b>	<b>S 0 - 1/8 (0.091 mi.)</b>	<b>J45</b>	<b>206</b>
Database: LUST, Date of Government Version: 12/09/2019				
Status: Completed - Case Closed				
Global Id: T0603733786				
<b>DAIRY MART 1</b>	<b>2901 190TH ST</b>	<b>S 0 - 1/8 (0.091 mi.)</b>	<b>J48</b>	<b>212</b>
Database: LUST REG 4, Date of Government Version: 09/07/2004				
Facility Id: R-23216				
Status: Remediation Plan				
Global ID: T0603733786				
<b>MAJOR PAINT</b>	<b>4300 190TH ST W</b>	<b>ESE 1/8 - 1/4 (0.128 mi.)</b>	<b>L68</b>	<b>285</b>
Database: LUST REG 4, Date of Government Version: 09/07/2004				
Facility Id: 905040016				
Status: Remedial action (cleanup) Underway				
Global ID: T0603701475				
<b>UCC/LINDE DIVISION</b>	<b>19200 HAWTHORNE BLVD</b>	<b>SE 1/8 - 1/4 (0.155 mi.)</b>	<b>O96</b>	<b>368</b>
Database: LUST REG 4, Date of Government Version: 09/07/2004				
Facility Id: 905030134				
Status: Preliminary site assessment workplan submitted				
Global ID: T0603701471				
<b>CHEVRON #9-7824</b>	<b>18201 HAWTHORNE BLVD</b>	<b>NNE 1/4 - 1/2 (0.325 mi.)</b>	<b>162</b>	<b>848</b>
Database: LUST REG 4, Date of Government Version: 09/07/2004				
Database: LUST, Date of Government Version: 12/09/2019				
Status: Completed - Case Closed				
Facility Id: 905040134				
Status: Case Closed				
Global Id: T0603701487				
Global ID: T0603701487				
<b>TRIANGLE SHOPPING CE</b>	<b>2323 HAWTHORNE BLVD</b>	<b>N 1/4 - 1/2 (0.333 mi.)</b>	<b>AA164</b>	<b>855</b>
Database: LUST REG 4, Date of Government Version: 09/07/2004				
Database: LUST, Date of Government Version: 12/09/2019				
Status: Completed - Case Closed				
Facility Id: 902780043				
Status: Case Closed				
Global Id: T0603701319				
Global ID: T0603701319				
<b>SOUTH BAY SOUTHERN S</b>	<b>1501 HAWTHORNE BLVD</b>	<b>NNE 1/4 - 1/2 (0.342 mi.)</b>	<b>165</b>	<b>858</b>
Database: LUST REG 4, Date of Government Version: 09/07/2004				
Database: LUST, Date of Government Version: 12/09/2019				
Status: Completed - Case Closed				
Facility Id: 902780061				
Status: Remedial action (cleanup) Underway				
Global Id: T0603791330				
Global ID: T0603791330				
<b>GALLERIA CARWASH (FO</b>	<b>17111 HAWTHORNE BL</b>	<b>N 1/4 - 1/2 (0.348 mi.)</b>	<b>166</b>	<b>863</b>
Database: LUST REG 4, Date of Government Version: 09/07/2004				
Database: LUST, Date of Government Version: 12/09/2019				
Status: Completed - Case Closed				
Facility Id: I-06248				
Status: Case Closed				
Global Id: T0603746244				
Global Id: T0603703184				





## EXECUTIVE SUMMARY

Facility Id: 9665				
SOUTH BAY BMW	18800 HAWTHORNE BLVD	E 1/8 - 1/4 (0.134 mi.)	N78	318
Database: UST, Date of Government Version: 12/09/2019				
Facility Id: LACoFA0013336				
<b>UNION CARBIDE CORP</b>	<b>19500 MARINER AVE</b>	<b>SE 1/8 - 1/4 (0.162 mi.)</b>	<b>O104</b>	<b>386</b>
Database: TORRANCE UST, Date of Government Version: 06/27/2019				
Facility Id: 17594				
Facility Status: I				
UNKNOWN	18601 HAWTHORNE BLVD	ENE 1/8 - 1/4 (0.165 mi.)	R107	499
Database: TORRANCE UST, Date of Government Version: 06/27/2019				
Facility Id: 99959				
Facility Status: I				
PENSKE CADILLAC BUIC	18600 HAWTHORNE BLVD	E 1/8 - 1/4 (0.186 mi.)	U126	643
Database: UST, Date of Government Version: 12/09/2019				
Database: TORRANCE UST, Date of Government Version: 06/27/2019				
Facility Id: 3025				
Facility Id: LACoFA0013390				
Facility Id: 3025				
Facility Status: A				
SOUTHERN CALIFORNIA	2929 182ND ST	N 1/8 - 1/4 (0.226 mi.)	W140	784
Database: UST, Date of Government Version: 12/09/2019				
Facility Id: 9733				
Facility Id: LACoFA0001078				

AST: A listing of aboveground storage tank petroleum storage tank locations.

A review of the AST list, as provided by EDR, has revealed that there are 2 AST sites within approximately 0.25 miles of the target property.

<u>Lower Elevation</u>	<u>Address</u>	<u>Direction / Distance</u>	<u>Map ID</u>	<u>Page</u>
<b>BAY BUICK GMC</b>	<b>18800 HAWTHORNE BLVD</b>	<b>E 1/8 - 1/4 (0.134 mi.)</b>	<b>N76</b>	<b>299</b>
Database: AST, Date of Government Version: 07/06/2016				
<b>RONALD MORAN CADILLA</b>	<b>18600 S HAWTHORNE BL</b>	<b>E 1/8 - 1/4 (0.186 mi.)</b>	<b>U129</b>	<b>646</b>
Database: AST, Date of Government Version: 07/06/2016				

### **State and tribal voluntary cleanup sites**

VCP: Contains low threat level properties with either confirmed or unconfirmed releases and the project proponents have request that DTSC oversee investigation and/or cleanup activities and have agreed to provide coverage for DTSC's costs.

A review of the VCP list, as provided by EDR, and dated 01/27/2020 has revealed that there are 3 VCP sites within approximately 0.5 miles of the target property.

<u>Lower Elevation</u>	<u>Address</u>	<u>Direction / Distance</u>	<u>Map ID</u>	<u>Page</u>
<b>UNION CARBIDE CORP</b>	<b>19500 MARINER AVE</b>	<b>SE 1/8 - 1/4 (0.162 mi.)</b>	<b>O104</b>	<b>386</b>
Status: Active				
Facility Id: 19281209				
<b>HAGER PACIFIC PROPER</b>	<b>19500 HAWTHORNE BLVD</b>	<b>SSE 1/8 - 1/4 (0.241 mi.)</b>	<b>157</b>	<b>824</b>

## EXECUTIVE SUMMARY

Status: Certified O&M - Land Use Restrictions Only  
 Facility Id: 60002023

<b>STANDARD BRANDS</b>	<b>4100 WEST 190TH STRE</b>	<b>ESE 1/4 - 1/2 (0.296 mi.)</b>	<b>159</b>	<b>830</b>
Status: No Further Action				
Facility Id: 19420033				

### ADDITIONAL ENVIRONMENTAL RECORDS

#### **Local Lists of Landfill / Solid Waste Disposal Sites**

SWRCY: A listing of recycling facilities in California.

A review of the SWRCY list, as provided by EDR, and dated 12/09/2019 has revealed that there is 1 SWRCY site within approximately 0.5 miles of the target property.

<u>Lower Elevation</u>	<u>Address</u>	<u>Direction / Distance</u>	<u>Map ID</u>	<u>Page</u>
<b>PHOTO WORLD</b> Cert Id: RC276633.001	<b>19800 HAWTHORNE BLVD</b>	<b>SSE 1/4 - 1/2 (0.315 mi.)</b>	<b>160</b>	<b>832</b>

#### **Local Lists of Hazardous waste / Contaminated Sites**

HIST Cal-Sites: Formerly known as ASPIS, this database contains both known and potential hazardous substance sites. The source is the California Department of Toxic Substance Control. No longer updated by the state agency. It has been replaced by ENVIROSTOR.

A review of the HIST Cal-Sites list, as provided by EDR, and dated 08/08/2005 has revealed that there is 1 HIST Cal-Sites site within approximately 1 mile of the target property.

<u>Lower Elevation</u>	<u>Address</u>	<u>Direction / Distance</u>	<u>Map ID</u>	<u>Page</u>
<b>ARKEMA COATING RESIN</b>	<b>19206 HAWTHORNE BLVD</b>	<b>SSE 1/8 - 1/4 (0.176 mi.)</b>	<b>Q112</b>	<b>523</b>

CERS HAZ WASTE: List of sites in the California Environmental Protection Agency (CalEPA) Regulated Site Portal which fall under the Hazardous Chemical Management, Hazardous Waste Onsite Treatment, Household Hazardous Waste Collection, Hazardous Waste Generator, and RCRA LQ HW Generator programs.

A review of the CERS HAZ WASTE list, as provided by EDR, and dated 01/21/2020 has revealed that there are 30 CERS HAZ WASTE sites within approximately 0.25 miles of the target property.

<u>Equal/Higher Elevation</u>	<u>Address</u>	<u>Direction / Distance</u>	<u>Map ID</u>	<u>Page</u>
<b>VERIZON CALIFORNIA</b>	<b>2819 182ND ST</b>	<b>NNW 0 - 1/8 (0.009 mi.)</b>	<b>A2</b>	<b>9</b>
<b>INDEPENDENT REPAIR</b>	<b>2720 ARTESIA BLVD</b>	<b>NNW 0 - 1/8 (0.073 mi.)</b>	<b>G32</b>	<b>120</b>
<b>DOUG'S MOBIL SERVICE</b>	<b>2714 ARTESIA BLVD</b>	<b>NNW 0 - 1/8 (0.107 mi.)</b>	<b>G60</b>	<b>249</b>
<b>HENRYS SERVICE CENTE</b>	<b>2700 W ARTESIA BLVD</b>	<b>NNW 1/8 - 1/4 (0.179 mi.)</b>	<b>S116</b>	<b>587</b>
<b>CARS MUFFLER&amp; AUTOMO</b>	<b>2617 ARTESIA BLVD</b>	<b>NNW 1/8 - 1/4 (0.225 mi.)</b>	<b>Y137</b>	<b>766</b>
<u>Lower Elevation</u>	<u>Address</u>	<u>Direction / Distance</u>	<u>Map ID</u>	<u>Page</u>
<b>IMPORT MOTORWORKX</b>	<b>4623 W ARTESIA BLVD</b>	<b>N 0 - 1/8 (0.018 mi.)</b>	<b>B7</b>	<b>20</b>

## EXECUTIVE SUMMARY

<u>Lower Elevation</u>	<u>Address</u>	<u>Direction / Distance</u>	<u>Map ID</u>	<u>Page</u>
<b>BOB LEE AUTOMOTIVE I</b>	<b>4623 ARTESIA BLVD</b>	<b>N 0 - 1/8 (0.018 mi.)</b>	<b>B10</b>	<b>25</b>
<b>VOLVO CARS SOUTH BAY</b>	<b>18900 HAWTHORNE BLVD</b>	<b>SE 0 - 1/8 (0.018 mi.)</b>	<b>C14</b>	<b>33</b>
<b>AFFORDABLE CLASSICS</b>	<b>19010 HAWTHORNE BLVD</b>	<b>SE 0 - 1/8 (0.052 mi.)</b>	<b>D21</b>	<b>42</b>
<b>MIURA AUTO REPAIR IN</b>	<b>19024 HAWTHORNE BLVD</b>	<b>SSE 0 - 1/8 (0.064 mi.)</b>	<b>D24</b>	<b>58</b>
<b>TARGET T1980</b>	<b>1601 KINGSDALE AVE</b>	<b>N 0 - 1/8 (0.066 mi.)</b>	<b>E26</b>	<b>75</b>
<b>JOLIE BOMEDIANO</b>	<b>19050 HAWTHORNE BLVD</b>	<b>SSE 0 - 1/8 (0.078 mi.)</b>	<b>D35</b>	<b>185</b>
<b>CALLAS RENNSPORT</b>	<b>19080 HAWTHORNE BLVD</b>	<b>SSE 0 - 1/8 (0.107 mi.)</b>	<b>I54</b>	<b>225</b>
<b>CITY OF REDONDO BEAC</b>	<b>1521 N KINGSDALE AVE</b>	<b>N 1/8 - 1/4 (0.125 mi.)</b>	<b>K67</b>	<b>282</b>
<b>SCAT ENTERPRISES INC</b>	<b>1400 KINGSDALE AVE</b>	<b>N 1/8 - 1/4 (0.133 mi.)</b>	<b>K71</b>	<b>288</b>
<b>BAY BUICK GMC</b>	<b>18800 HAWTHORNE BLVD</b>	<b>E 1/8 - 1/4 (0.134 mi.)</b>	<b>N76</b>	<b>299</b>
<b>ICC COLLISION CENTER</b>	<b>4306 W 190TH ST</b>	<b>ESE 1/8 - 1/4 (0.135 mi.)</b>	<b>L82</b>	<b>323</b>
<b>AUTONATION COLLISION</b>	<b>4302 W 190TH STREET</b>	<b>ESE 1/8 - 1/4 (0.141 mi.)</b>	<b>L86</b>	<b>334</b>
<b>PRAXAIR DISTRIBUTION</b>	<b>19200 HAWTHORNE BLVD</b>	<b>SE 1/8 - 1/4 (0.155 mi.)</b>	<b>O95</b>	<b>363</b>
<b>UNION CARBIDE CORP</b>	<b>19500 MARINER AVE</b>	<b>SE 1/8 - 1/4 (0.162 mi.)</b>	<b>O104</b>	<b>386</b>
<b>UCAR EMULSION SYSTEM</b>	<b>19206 HAWTHORNE BOUL</b>	<b>SSE 1/8 - 1/4 (0.176 mi.)</b>	<b>Q111</b>	<b>503</b>
<b>WALMART NEIGHBORHOOD</b>	<b>19340 HAWTHORNE BLVD</b>	<b>SSE 1/8 - 1/4 (0.182 mi.)</b>	<b>Q119</b>	<b>592</b>
<b>HOMEGOODS 0564</b>	<b>19350 HAWTHORNE BLVD</b>	<b>SSE 1/8 - 1/4 (0.183 mi.)</b>	<b>Q121</b>	<b>625</b>
<b>PENSKE CADILLAC BUIC</b>	<b>18600 HAWTHORNE BLVD</b>	<b>E 1/8 - 1/4 (0.186 mi.)</b>	<b>U124</b>	<b>631</b>
<b>KOHL'S DEPARTMENT ST</b>	<b>1799 HAWTHORNE BLVD</b>	<b>N 1/8 - 1/4 (0.202 mi.)</b>	<b>V131</b>	<b>650</b>
<b>SOUTHERN CALIFORNIA</b>	<b>2929 182ND ST</b>	<b>N 1/8 - 1/4 (0.226 mi.)</b>	<b>W141</b>	<b>785</b>
<b>PERFORMANCE TRANSM &amp;</b>	<b>18411 HAWTHORNE BLVD</b>	<b>NE 1/8 - 1/4 (0.229 mi.)</b>	<b>X143</b>	<b>791</b>
<b>MASTER TECH AUTO REP</b>	<b>18411 HAWTHORNE BLVD</b>	<b>NE 1/8 - 1/4 (0.229 mi.)</b>	<b>X144</b>	<b>795</b>
<b>IDC</b>	<b>18413 HAWTHORNE BLVD</b>	<b>NE 1/8 - 1/4 (0.231 mi.)</b>	<b>X145</b>	<b>798</b>
<b>LENSCRAFTERS #819</b>	<b>1815 HAWTHORNE BOULE</b>	<b>N 1/8 - 1/4 (0.234 mi.)</b>	<b>Z156</b>	<b>816</b>

### Local Lists of Registered Storage Tanks

SWEEPS UST: Statewide Environmental Evaluation and Planning System. This underground storage tank listing was updated and maintained by a company contacted by the SWRCB in the early 1990's. The listing is no longer updated or maintained. The local agency is the contact for more information on a site on the SWEEPS list.

A review of the SWEEPS UST list, as provided by EDR, and dated 06/01/1994 has revealed that there are 16 SWEEPS UST sites within approximately 0.25 miles of the target property.

<u>Equal/Higher Elevation</u>	<u>Address</u>	<u>Direction / Distance</u>	<u>Map ID</u>	<u>Page</u>
<b>INDEPENDENT REPAIR</b> Status: A Comp Number: 11712	<b>2720 ARTESIA BLVD</b>	<b>NNW 0 - 1/8 (0.073 mi.)</b>	<b>G33</b>	<b>124</b>
<b>EXXON SERVICE STATIO</b> Status: A Tank Status: A Comp Number: 11961	<b>2714 E ARTESIA</b>	<b>NNW 0 - 1/8 (0.107 mi.)</b>	<b>G59</b>	<b>245</b>
<u>Lower Elevation</u>	<u>Address</u>	<u>Direction / Distance</u>	<u>Map ID</u>	<u>Page</u>
<b>TARGET T1980</b> Status: A Comp Number: 9794	<b>1601 KINGSDALE AVE</b>	<b>N 0 - 1/8 (0.066 mi.)</b>	<b>E26</b>	<b>75</b>
<b>KNX RADIO TRANSMITTE</b>	<b>4301 W 190TH ST</b>	<b>ESE 0 - 1/8 (0.081 mi.)</b>	<b>F39</b>	<b>194</b>



## EXECUTIVE SUMMARY

Status: A Tank Status: A Comp Number: 68538				
<b>DAIRY MART</b>	<b>2901 190TH STREET</b>	<b>S 0 - 1/8 (0.091 mi.)</b>	<b>J47</b>	<b>211</b>
Status: A Comp Number: 11464				
<b>PEYTON CRAMER MAZDA</b>	<b>4343 W 190TH ST</b>	<b>ESE 0 - 1/8 (0.101 mi.)</b>	<b>F51</b>	<b>215</b>
Status: A Tank Status: A Comp Number: 67419				
<b>PACIFIC CREST CEMETE</b>	<b>2701 WEST 182ND STRE</b>	<b>NW 1/8 - 1/4 (0.129 mi.)</b>	<b>M70</b>	<b>287</b>
Status: A Tank Status: A Comp Number: 9668				
<b>REDONDO BEACH CITY S</b>	<b>1401 INGLEWOOD AVE</b>	<b>NW 1/8 - 1/4 (0.134 mi.)</b>	<b>M74</b>	<b>296</b>
Status: A Tank Status: A Comp Number: 9665				
<b>BAY BUICK GMC</b>	<b>18800 HAWTHORNE BLVD</b>	<b>E 1/8 - 1/4 (0.134 mi.)</b>	<b>N76</b>	<b>299</b>
Status: A Tank Status: A Comp Number: 4969				
<b>STANDARD BRANDS PAIN</b>	<b>4300 W 190TH ST</b>	<b>ESE 1/8 - 1/4 (0.142 mi.)</b>	<b>L92</b>	<b>347</b>
Status: A Tank Status: A Comp Number: 3631				
<b>PRAXAIR DISTRIBUTION</b>	<b>19200 HAWTHORNE BLVD</b>	<b>SE 1/8 - 1/4 (0.155 mi.)</b>	<b>O97</b>	<b>369</b>
Status: A Tank Status: A Comp Number: 486				
<b>UNION CARBIDE CORP</b>	<b>19500 MARINER AVE</b>	<b>SE 1/8 - 1/4 (0.162 mi.)</b>	<b>O104</b>	<b>386</b>
Status: A Tank Status: A Comp Number: 17594				
<b>ARKEMA COATING RESIN</b>	<b>19206 HAWTHORNE BLVD</b>	<b>SSE 1/8 - 1/4 (0.176 mi.)</b>	<b>Q112</b>	<b>523</b>
Comp Number: 373				
<b>K MART ENTERPRISES</b>	<b>19330 S HAWTHORNE BL</b>	<b>SSE 1/8 - 1/4 (0.177 mi.)</b>	<b>Q115</b>	<b>586</b>
Comp Number: 4913				
<b>RONALD MORAN CADILLA</b>	<b>18600 S HAWTHORNE BL</b>	<b>E 1/8 - 1/4 (0.186 mi.)</b>	<b>U129</b>	<b>646</b>
Status: A Tank Status: A Comp Number: 3025				
<b>SO CAL GAS CO</b>	<b>2929 W 182ND ST</b>	<b>N 1/8 - 1/4 (0.219 mi.)</b>	<b>W134</b>	<b>763</b>
Status: A Tank Status: A Comp Number: 9733				

## EXECUTIVE SUMMARY

HIST UST: Historical UST Registered Database.

A review of the HIST UST list, as provided by EDR, and dated 10/15/1990 has revealed that there are 24 HIST UST sites within approximately 0.25 miles of the target property.

<u>Equal/Higher Elevation</u>	<u>Address</u>	<u>Direction / Distance</u>	<u>Map ID</u>	<u>Page</u>
PACIFIC CREST CEMETE Facility Id: 00000032865	2701 182ND ST	NNW 0 - 1/8 (0.062 mi.)	22	56
REDONDO BEACH Facility Id: 00000018986	2819 182ND ST	NNW 0 - 1/8 (0.071 mi.)	31	119
EXXON SERVICE STATIO Facility Id: 00000029167	2714 ARTESIA BLVD	NNW 0 - 1/8 (0.107 mi.)	G58	244
<b>EXXON SERVICE STATIO</b>	<b>2714 E ARTESIA</b>	<b>NNW 0 - 1/8 (0.107 mi.)</b>	<b>G59</b>	<b>245</b>
<u>Lower Elevation</u>	<u>Address</u>	<u>Direction / Distance</u>	<u>Map ID</u>	<u>Page</u>
<b>LEVITZ FURNITURE</b> Facility Id: 00000003657	<b>1601 KINGSDALE AVE</b>	<b>N 0 - 1/8 (0.066 mi.)</b>	<b>E25</b>	<b>74</b>
KNX TRANSMITTER Facility Id: 00000066411	4301 190TH STREET	ESE 0 - 1/8 (0.081 mi.)	F41	202
<b>DAIRY MART 1</b> Facility Id: 00000008071	<b>2901 190TH ST</b>	<b>S 0 - 1/8 (0.091 mi.)</b>	<b>J45</b>	<b>206</b>
<b>DAIRY MART</b> TORRANCE MAZDA	<b>2901 190TH STREET</b> 4343 WEST 190TH STRE	<b>S 0 - 1/8 (0.091 mi.)</b> ESE 0 - 1/8 (0.101 mi.)	<b>J47</b> F50	<b>211</b> 214
<b>PEYTON CRAMER MAZDA</b> Facility Id: 00000067419	<b>4343 W 190TH ST</b>	<b>ESE 0 - 1/8 (0.101 mi.)</b>	<b>F51</b>	<b>215</b>
REDONDO BEACH CITY S Facility Id: 00000029385	1401 INGLEWOOD AVE	NW 1/8 - 1/4 (0.134 mi.)	M73	296
<b>REDONDO BEACH CITY S</b> DISTRIBUTION CENTER Facility Id: 00000003631	<b>1401 INGLEWOOD AVE</b> 4300 W 190TH ST	<b>NW 1/8 - 1/4 (0.134 mi.)</b> ESE 1/8 - 1/4 (0.142 mi.)	<b>M74</b> L89	<b>296</b> 339
MAJOR PAINT COMPANY Facility Id: 00000016959	4300 W 190TH ST	ESE 1/8 - 1/4 (0.142 mi.)	L90	340
<b>STANDARD BRANDS PAIN</b> HAWTHORNE VALVE FACI HAWTHORNE VALVE FACI Facility Id: 00000066360	<b>4300 W 190TH ST</b> 19160 HAWTHORNE BLVE 19160 HAWTHORNE BLVD	<b>ESE 1/8 - 1/4 (0.142 mi.)</b> SSE 1/8 - 1/4 (0.156 mi.) SSE 1/8 - 1/4 (0.156 mi.)	<b>L92</b> Q100 Q101	<b>347</b> 377 378
<b>UNION CARBIDE CORP</b> Facility Id: 00000066057	<b>19500 MARINER AVE</b>	<b>SE 1/8 - 1/4 (0.162 mi.)</b>	<b>O104</b>	<b>386</b>
<b>UCAR EMULSION SYSTEM</b> Facility Id: 00000000373	<b>19206 HAWTHORNE BOUL</b>	<b>SSE 1/8 - 1/4 (0.176 mi.)</b>	<b>Q111</b>	<b>503</b>
<b>ARKEMA COATING RESIN</b> Facility Id: 00000000486	<b>19206 HAWTHORNE BLVD</b>	<b>SSE 1/8 - 1/4 (0.176 mi.)</b>	<b>Q112</b>	<b>523</b>
KMART ENTERPRISES Facility Id: 00000004913	19300 HAWTHORNE BLVD	SSE 1/8 - 1/4 (0.179 mi.)	Q117	590
<b>MORAN CADILLAC INC</b> Facility Id: 00000003025	<b>18600 HAWTHORNE BLVD</b>	<b>E 1/8 - 1/4 (0.186 mi.)</b>	<b>U127</b>	<b>643</b>
<b>SOUTHERN CALIFORNIA</b> 182ND ST.	<b>2929 W 182ND ST</b> 2929 182ND ST	<b>N 1/8 - 1/4 (0.219 mi.)</b> N 1/8 - 1/4 (0.226 mi.)	<b>W133</b> W139	<b>654</b> 783

## EXECUTIVE SUMMARY

Facility Id: 00000007516

CA FID UST: The Facility Inventory Database contains active and inactive underground storage tank locations. The source is the State Water Resource Control Board.

A review of the CA FID UST list, as provided by EDR, and dated 10/31/1994 has revealed that there are 15 CA FID UST sites within approximately 0.25 miles of the target property.

<u>Equal/Higher Elevation</u>	<u>Address</u>	<u>Direction / Distance</u>	<u>Map ID</u>	<u>Page</u>
<b>EXXON SERVICE STATIO</b> Facility Id: 19002782 Status: A	<b>2714 E ARTESIA</b>	<b>NNW 0 - 1/8 (0.107 mi.)</b>	<b>G59</b>	<b>245</b>
<b>Lower Elevation</b>	<b>Address</b>	<b>Direction / Distance</b>	<b>Map ID</b>	<b>Page</b>
<b>TARGET T1980</b> Facility Id: 19053838 Status: A	<b>1601 KINGSDALE AVE</b>	<b>N 0 - 1/8 (0.066 mi.)</b>	<b>E26</b>	<b>75</b>
<b>KNX RADIO TRANSMITTE</b> Facility Id: 19055238 Status: A	<b>4301 W 190TH ST</b>	<b>ESE 0 - 1/8 (0.081 mi.)</b>	<b>F39</b>	<b>194</b>
<b>DAIRY MART</b> Facility Id: 19050797 Status: A	<b>2901 190TH STREET</b>	<b>S 0 - 1/8 (0.091 mi.)</b>	<b>J47</b>	<b>211</b>
<b>PEYTON CRAMER MAZDA</b> Facility Id: 19050668 Status: A	<b>4343 W 190TH ST</b>	<b>ESE 0 - 1/8 (0.101 mi.)</b>	<b>F51</b>	<b>215</b>
<b>PACIFIC CREST CEMETE</b> Facility Id: 19008208 Status: A	<b>2701 WEST 182ND STRE</b>	<b>NW 1/8 - 1/4 (0.129 mi.)</b>	<b>M70</b>	<b>287</b>
<b>REDONDO BEACH CITY S</b> Facility Id: 19020240 Status: A	<b>1401 INGLEWOOD AVE</b>	<b>NW 1/8 - 1/4 (0.134 mi.)</b>	<b>M74</b>	<b>296</b>
<b>BAY BUICK GMC</b> Facility Id: 19010024 Status: A	<b>18800 HAWTHORNE BLVD</b>	<b>E 1/8 - 1/4 (0.134 mi.)</b>	<b>N76</b>	<b>299</b>
<b>STANDARD BRANDS PAIN</b> Facility Id: 19001074 Status: A	<b>4300 W 190TH ST</b>	<b>ESE 1/8 - 1/4 (0.142 mi.)</b>	<b>L92</b>	<b>347</b>
<b>PRAXAIR DISTRIBUTION</b> Facility Id: 19001204 Status: A	<b>19200 HAWTHORNE BLVD</b>	<b>SE 1/8 - 1/4 (0.155 mi.)</b>	<b>O97</b>	<b>369</b>
<b>UNION CARBIDE CORP</b> Facility Id: 19021083 Status: A	<b>19500 MARINER AVE</b>	<b>SE 1/8 - 1/4 (0.162 mi.)</b>	<b>O104</b>	<b>386</b>
<b>ARKEMA COATING RESIN</b> Facility Id: 19029979 Status: I	<b>19206 HAWTHORNE BLVD</b>	<b>SSE 1/8 - 1/4 (0.176 mi.)</b>	<b>Q112</b>	<b>523</b>
<b>K MART ENTERPRISES</b>	<b>19330 S HAWTHORNE BL</b>	<b>SSE 1/8 - 1/4 (0.177 mi.)</b>	<b>Q115</b>	<b>586</b>



## EXECUTIVE SUMMARY

there are 51 RCRA NonGen / NLR sites within approximately 0.25 miles of the target property.

<u>Equal/Higher Elevation</u>	<u>Address</u>	<u>Direction / Distance</u>	<u>Map ID</u>	<u>Page</u>
<b>INDEPENDENT REPAIR</b> EPA ID:: CAD981449986	<b>2720 ARTESIA BLVD</b>	<b>NNW 0 - 1/8 (0.073 mi.)</b>	<b>G33</b>	<b>124</b>
REDWOOD ANIMAL HOSP EPA ID:: CAL000271647	2702 ARTESIA BLVD	NNW 1/8 - 1/4 (0.169 mi.)	S108	499
FLORENCE AKPUNONU EPA ID:: CAC002997269	4537 WEST 171ST STRE	N 1/8 - 1/4 (0.172 mi.)	T109	501
FLORENCE AKPUNONU EPA ID:: CAC002997271	4537 WEST 171ST STRE	N 1/8 - 1/4 (0.172 mi.)	T110	502
CARS MUFFLER & AUTOM EPA ID:: CAL000104692	2617 ARTESIA BLVD.	NNW 1/8 - 1/4 (0.225 mi.)	Y136	765

<u>Lower Elevation</u>	<u>Address</u>	<u>Direction / Distance</u>	<u>Map ID</u>	<u>Page</u>
Not reported EPA ID:: CAL000447505	4623 ARTESIA BLVD ST	N 0 - 1/8 (0.018 mi.)	B5	17
BOB LEE AUTOMOTIVE I EPA ID:: CAL000432694	4623 ARTESIA BLVD	N 0 - 1/8 (0.018 mi.)	B6	19
BRITISH UNITED LLC D EPA ID:: CAL000355174	4623 ARTESIA BLVD ST	N 0 - 1/8 (0.018 mi.)	B8	23
R & K MUFFLERS EPA ID:: CAL000441257	4623 ARTESIA BLVD UN	N 0 - 1/8 (0.018 mi.)	B9	24
BOB LEE'S AUTOMOTIVE EPA ID:: CAL000249781	4623 ARTESIA BLVD UN	N 0 - 1/8 (0.018 mi.)	B11	30
MCKENNA MOTORS TORRA EPA ID:: CAL000403625	18900 HAWTHORNE BLVD	SE 0 - 1/8 (0.018 mi.)	C12	31
ORTHOPAEDIC INSTITUT EPA ID:: CAL000417444	19000 HAWTHORNE BLVD	SE 0 - 1/8 (0.029 mi.)	D16	36
Not reported EPA ID:: CAC003020384	2828 SPRECKELS LANE	S 0 - 1/8 (0.052 mi.)	18	38
Not reported EPA ID:: CAC003037786	4604 W 172ND ST	N 0 - 1/8 (0.052 mi.)	19	39
AFFORDABLE CLASSICS EPA ID:: CAL000303158	19010 HAWTHORNE BLVD	SE 0 - 1/8 (0.052 mi.)	D20	40
MIURA AUTO REPAIR IN EPA ID:: CAD982414864	19024 HAWTHORNE BLVD	SSE 0 - 1/8 (0.064 mi.)	D23	57
MORRIS MOTORS, INC. EPA ID:: CAL000203255	19050 HAWTHORNE BLVD	SSE 0 - 1/8 (0.078 mi.)	D36	193
FRANK ALVARADO DENTI EPA ID:: CAL000204771	2850 ARTESIA BLVD ST	N 0 - 1/8 (0.087 mi.)	H43	203
CALLAS RENNSPORT EPA ID:: CAL000225306	19080 HAWTHORNE BLVD	SSE 0 - 1/8 (0.107 mi.)	I53	224
MEINEKE ECONOLUBE CA EPA ID:: CAL000424587	4559 ARTESIA BLVD	N 0 - 1/8 (0.116 mi.)	H63	275
CITY OF REDONDO BEAC EPA ID:: CAH111001250	1521 KINGSDALE AVE	N 1/8 - 1/4 (0.125 mi.)	K65	280
TRANSPORTATION CONCE	1521 KINGSDALE AVE	N 1/8 - 1/4 (0.125 mi.)	K66	281

## EXECUTIVE SUMMARY

EPA ID:: CAL000350690					
MCKENNA MOTORS TORRA EPA ID:: CAL000403554	18800 HAWTHORNE BLVD	E 1/8 - 1/4 (0.134 mi.)	N75	298	
COMPLETE AUTOMOTIVE EPA ID:: CAL000386172	18800 HAWTHORNE BLVD	E 1/8 - 1/4 (0.134 mi.)	N77	316	
BAKERCORP EPA ID:: CAR000164806	4306 W 190TH ST	ESE 1/8 - 1/4 (0.135 mi.)	L80	320	
Not reported EPA ID:: CAL000449372	4306 W 190TH ST	ESE 1/8 - 1/4 (0.135 mi.)	L81	321	
ICC COLLISION CENTER EPA ID:: CAC002994302	4306 W. 190TH STREET	ESE 1/8 - 1/4 (0.135 mi.)	L83	329	
Not reported EPA ID:: CAL000407093	4306 W 190TH ST	ESE 1/8 - 1/4 (0.135 mi.)	L84	330	
AUTONATION COLLISION EPA ID:: CAC002967457	4302 W 190TH	ESE 1/8 - 1/4 (0.141 mi.)	L87	337	
AUTO NATION COLLISIO EPA ID:: CAL000405829	4302 W 190TH ST	ESE 1/8 - 1/4 (0.141 mi.)	L88	338	
Not reported EPA ID:: CAC003028273	4543 W 173RD	N 1/8 - 1/4 (0.145 mi.)	93	360	
<b>PRAXAIR DISTRIBUTION</b> EPA ID:: CAD000625863	<b>19200 HAWTHORNE BLVD</b>	<b>SE 1/8 - 1/4 (0.155 mi.)</b>	<b>O97</b>	<b>369</b>	
EWELL CONSTRUCTION I EPA ID:: CAC002977222	2911 W 182ND STREET	N 1/8 - 1/4 (0.156 mi.)	P99	376	
BUS + TRUCK SERVICE EPA ID:: CAL000432558	19500 MARINER AVE	SE 1/8 - 1/4 (0.162 mi.)	O102	379	
<b>PRESTONE PRODUCTS CO</b> EPA ID:: CAD981428717	<b>19500 MARINER AVENUE</b>	<b>SE 1/8 - 1/4 (0.162 mi.)</b>	<b>O106</b>	<b>472</b>	
ORCHARD SUPPLY COMPA EPA ID:: CAL000390028	19330 HAWTHORNE BLVD	SSE 1/8 - 1/4 (0.177 mi.)	Q114	585	
THE ART DEPARTMENT D EPA ID:: CAP000171181	2919 W 182ND ST	N 1/8 - 1/4 (0.181 mi.)	P118	591	
HOMEGOODS 0564 EPA ID:: CAL000402099	19350 HAWTHORNE BLVD	SSE 1/8 - 1/4 (0.183 mi.)	Q122	628	
<b>BAUER OIL CO</b> EPA ID:: CAT080021777	<b>4525 CADISON ST</b>	<b>S 1/8 - 1/4 (0.186 mi.)</b>	<b>123</b>	<b>629</b>	
PENSKE CADILLAC BUIC EPA ID:: CAD928297778	18600 S HAWTHORNE BL	E 1/8 - 1/4 (0.186 mi.)	U125	641	
Not reported EPA ID:: CAL000445476	18545 HAWTHORNE BLVD	ENE 1/8 - 1/4 (0.188 mi.)	R130	649	
KOHL'S DEPARTMENT ST EPA ID:: CAL000356741	1799 HAWTHORNE BLVD	N 1/8 - 1/4 (0.202 mi.)	V132	652	
Not reported EPA ID:: CAC003042115	18405 BURIN AVE	NNE 1/8 - 1/4 (0.223 mi.)	X135	764	
SH & SY CORPORATION EPA ID:: CAL000385104	18411 HAWTHORNE BLVD	NE 1/8 - 1/4 (0.229 mi.)	X142	790	
BILL WOLF	4553 CADISON STREET	S 1/8 - 1/4 (0.234 mi.)	146	804	

## EXECUTIVE SUMMARY

EPA ID:: CAC002965501					
BATH & BODY WORKS 37 EPA ID:: CAL000427504	1815 HAWTHORNE BLVD	N 1/8 - 1/4 (0.234 mi.)	Z147	805	
ABERCROMBIE KIDS EPA ID:: CAL000367187	1815 HAWTHORNE BLVD	N 1/8 - 1/4 (0.234 mi.)	Z149	807	
VICTORIAS SECRET STO EPA ID:: CAL000426199	1815 HAWTHORNE BLVD	N 1/8 - 1/4 (0.234 mi.)	Z150	809	
LENSCRAFTERS #819 EPA ID:: CAL000171720	1815 HAWTHORNE BLVD	N 1/8 - 1/4 (0.234 mi.)	Z151	810	
EXPRESS 917 EPA ID:: CAL000426392	1815 HAWTHORNE BLVD	N 1/8 - 1/4 (0.234 mi.)	Z152	811	
ABERCROMBIE & FITCH EPA ID:: CAL000326541	1815 HAWTHORNE BLVD	N 1/8 - 1/4 (0.234 mi.)	Z153	812	

FUDS: The Listing includes locations of Formerly Used Defense Sites Properties where the US Army Corps Of Engineers is actively working or will take necessary cleanup actions.

A review of the FUDS list, as provided by EDR, and dated 11/12/2019 has revealed that there are 2 FUDS sites within approximately 1 mile of the target property.

<u>Equal/Higher Elevation</u>	<u>Address</u>	<u>Direction / Distance</u>	<u>Map ID</u>	<u>Page</u>
MANHATTAN BEACON RAD		NW 1/2 - 1 (0.926 mi.)	AD176	906
<u>Lower Elevation</u>	<u>Address</u>	<u>Direction / Distance</u>	<u>Map ID</u>	<u>Page</u>
TORRANCE CITY AIRPOR		NNE 1/2 - 1 (0.665 mi.)	AC173	887

FINDS: The Facility Index System contains both facility information and "pointers" to other sources of information that contain more detail. These include: RCRIS; Permit Compliance System (PCS); Aerometric Information Retrieval System (AIRS); FATES (FIFRA [Federal Insecticide Fungicide Rodenticide Act] and TSCA Enforcement System, FTTS [FIFRA/TSCA Tracking System]; CERCLIS; DOCKET (Enforcement Docket used to manage and track information on civil judicial enforcement cases for all environmental statutes); Federal Underground Injection Control (FURS); Federal Reporting Data System (FRDS); Surface Impoundments (SIA); TSCA Chemicals in Commerce Information System (CICS); PADS; RCRA-J (medical waste transporters/disposers); TRIS; and TSCA. The source of this database is the U.S. EPA/NTIS.

A review of the FINDS list, as provided by EDR, and dated 11/22/2019 has revealed that there is 1 FINDS site within approximately 0.001 miles of the target property.

<u>Equal/Higher Elevation</u>	<u>Address</u>	<u>Direction / Distance</u>	<u>Map ID</u>	<u>Page</u>
<b>VERIZON CALIFORNIA I</b> Registry ID:: 110012216244	<b>2819 WEST 182ND STEE</b>	<b>0 - 1/8 (0.000 mi.)</b>	<b>A1</b>	<b>9</b>

## EXECUTIVE SUMMARY

ECHO: ECHO provides integrated compliance and enforcement information for about 800,000 regulated facilities nationwide.

A review of the ECHO list, as provided by EDR, and dated 01/05/2020 has revealed that there is 1 ECHO site within approximately 0.001 miles of the target property.

<u>Equal/Higher Elevation</u>	<u>Address</u>	<u>Direction / Distance</u>	<u>Map ID</u>	<u>Page</u>
<b>VERIZON CALIFORNIA I</b> Registry ID: 110012216244	<b>2819 WEST 182ND STEE</b>	<b>0 - 1/8 (0.000 mi.)</b>	<b>A1</b>	<b>9</b>

DRYCLEANERS: A list of drycleaner related facilities that have EPA ID numbers. These are facilities with certain SIC codes: power laundries, family and commercial; garment pressing and cleaners' agents; linen supply; coin-operated laundries and cleaning; drycleaning plants except rugs; carpet and upholster cleaning; industrial launderers; laundry and garment services.

A review of the DRYCLEANERS list, as provided by EDR, has revealed that there are 4 DRYCLEANERS sites within approximately 0.25 miles of the target property.

<u>Lower Elevation</u>	<u>Address</u>	<u>Direction / Distance</u>	<u>Map ID</u>	<u>Page</u>
<b>GEORGE P JOHNSON CO</b> Database: DRYCLEANERS, Date of Government Version: 12/04/2019 EPA Id: CAL000209127	<b>4240 WEST 190TH ST</b>	<b>SE 1/8 - 1/4 (0.134 mi.)</b>	<b>79</b>	<b>318</b>
<b>VILLASENOR DRAPERIES</b> Database: DRYCLEANERS, Date of Government Version: 12/04/2019 Database: DRYCLEAN SOUTH COAST, Date of Government Version: 01/31/2020 EPA Id: CAL000197343	<b>2819 190TH ST</b>	<b>SSW 1/8 - 1/4 (0.149 mi.)</b>	<b>94</b>	<b>361</b>
<b>UNION CARBIDE CORP</b> Database: DRYCLEAN SOUTH COAST, Date of Government Version: 01/31/2020	<b>19500 MARINER AVE</b>	<b>SE 1/8 - 1/4 (0.162 mi.)</b>	<b>O104</b>	<b>386</b>
<b>UCAR EMULSION SYSTEM</b> Database: DRYCLEAN SOUTH COAST, Date of Government Version: 01/31/2020	<b>19206 HAWTHORNE BOUL</b>	<b>SSE 1/8 - 1/4 (0.176 mi.)</b>	<b>Q111</b>	<b>503</b>

HIST CORTESE: The sites for the list are designated by the State Water Resource Control Board [LUST], the Integrated Waste Board [SWF/LS], and the Department of Toxic Substances Control [CALSTATES]. This listing is no longer updated by the state agency.

A review of the HIST CORTESE list, as provided by EDR, and dated 04/01/2001 has revealed that there are 11 HIST CORTESE sites within approximately 0.5 miles of the target property.

<u>Equal/Higher Elevation</u>	<u>Address</u>	<u>Direction / Distance</u>	<u>Map ID</u>	<u>Page</u>
<b>EXXON #7-2515 (FORME)</b> Reg Id: I-11961	<b>2714 ARTESIA BLVD E</b>	<b>NNW 0 - 1/8 (0.107 mi.)</b>	<b>G61</b>	<b>264</b>
CONN, PHILLIP L & CH Reg Id: 6A189011N95	4726 TOWERS	SW 1/4 - 1/2 (0.373 mi.)	167	867
<u>Lower Elevation</u>	<u>Address</u>	<u>Direction / Distance</u>	<u>Map ID</u>	<u>Page</u>
<b>MAJOR PAINT</b> Reg Id: 905040016 Reg Id: 3119	<b>4300 190TH ST W</b>	<b>ESE 1/8 - 1/4 (0.128 mi.)</b>	<b>L68</b>	<b>285</b>
<b>UCC/LINDE DIVISION</b>	<b>19200 HAWTHORNE</b>	<b>SE 1/8 - 1/4 (0.155 mi.)</b>	<b>O98</b>	<b>373</b>



## EXECUTIVE SUMMARY

Reg Id: 905030134				
<b>UNION CARBIDE CORP</b>	<b>19500 MARINER AVE</b>	<b>SE 1/8 - 1/4 (0.162 mi.)</b>	<b>O104</b>	<b>386</b>
Reg Id: 19281209				
<b>THE GALLERIA AT SOUT</b>	<b>1815 HAWTHORNE BLVD</b>	<b>N 1/8 - 1/4 (0.234 mi.)</b>	<b>Z154</b>	<b>814</b>
Reg Id: 960213-01				
<b>CHEVRON #9-7824</b>	<b>18201 HAWTHORNE BLVD</b>	<b>NNE 1/4 - 1/2 (0.325 mi.)</b>	<b>162</b>	<b>848</b>
Reg Id: 905040134				
<b>TRIANGLE SHOPPING CE</b>	<b>2323 HAWTHORNE BLVD</b>	<b>N 1/4 - 1/2 (0.333 mi.)</b>	<b>AA164</b>	<b>855</b>
Reg Id: 902780043				
<b>GALLERIA CARWASH (FO</b>	<b>17111 HAWTHORNE BL</b>	<b>N 1/4 - 1/2 (0.348 mi.)</b>	<b>166</b>	<b>863</b>
Reg Id: I-06248				
<b>UNOCAL #6394</b>	<b>4373 182ND ST W</b>	<b>NE 1/4 - 1/2 (0.398 mi.)</b>	<b>168</b>	<b>868</b>
Reg Id: 905040116				
<b>UNITED OIL CO</b>	<b>16926 HAWTHORNE</b>	<b>N 1/4 - 1/2 (0.413 mi.)</b>	<b>AB169</b>	<b>871</b>
Reg Id: R-23452				

HWP: Detailed information on permitted hazardous waste facilities and corrective action ("cleanups") tracked in EnviroStor.

A review of the HWP list, as provided by EDR, and dated 02/18/2020 has revealed that there is 1 HWP site within approximately 1 mile of the target property.

<u>Lower Elevation</u>	<u>Address</u>	<u>Direction / Distance</u>	<u>Map ID</u>	<u>Page</u>
<b>STANDARD BRANDS PAIN</b>	<b>4300 W 190TH ST</b>	<b>ESE 1/8 - 1/4 (0.142 mi.)</b>	<b>L92</b>	<b>347</b>
EPA Id: CAD006914469				
Cleanup Status: PROTECTIVE FILER				

### EDR HIGH RISK HISTORICAL RECORDS

#### **EDR Exclusive Records**

EDR Hist Auto: EDR has searched selected national collections of business directories and has collected listings of potential gas station/filling station/service station sites that were available to EDR researchers. EDR's review was limited to those categories of sources that might, in EDR's opinion, include gas station/filling station/service station establishments. The categories reviewed included, but were not limited to gas, gas station, gasoline station, filling station, auto, automobile repair, auto service station, service station, etc. This database falls within a category of information EDR classifies as "High Risk Historical Records", or HRHR. EDR's HRHR effort presents unique and sometimes proprietary data about past sites and operations that typically create environmental concerns, but may not show up in current government records searches.

A review of the EDR Hist Auto list, as provided by EDR, has revealed that there are 5 EDR Hist Auto sites within approximately 0.125 miles of the target property.

<u>Equal/Higher Elevation</u>	<u>Address</u>	<u>Direction / Distance</u>	<u>Map ID</u>	<u>Page</u>
DOUGS EXXON	2714 ARTESIA BLV	NNW 0 - 1/8 (0.107 mi.)	G56	243
<u>Lower Elevation</u>	<u>Address</u>	<u>Direction / Distance</u>	<u>Map ID</u>	<u>Page</u>
GEYSBECK GEORGE	4623 ARTESIA BLVD	N 0 - 1/8 (0.018 mi.)	B4	15

## EXECUTIVE SUMMARY

<u>Lower Elevation</u>	<u>Address</u>	<u>Direction / Distance</u>	<u>Map ID</u>	<u>Page</u>
DAIRY MART	2901 190TH ST	S 0 - 1/8 (0.091 mi.)	J46	211
SMITH RICHARD ALLEN	19009 HAWTHORNE BLVD	SSE 0 - 1/8 (0.093 mi.)	49	214
DAIRY MART	2901 W 190TH ST	S 0 - 1/8 (0.109 mi.)	J62	275

## EXECUTIVE SUMMARY

Due to poor or inadequate address information, the following sites were not mapped. Count: 5 records.

<u>Site Name</u>	<u>Database(s)</u>
SPRING VALUE CLEANERS	CDL
INGLEWOOD AND 156TH STREET	DRYCLEANERS
PRAIRIE AVENUE PROPERTY	SWF/LF
FRMR MONTGOMERY WARDS AUTO SERVICE	CPS-SLIC
	ENVIROSTOR

# OVERVIEW MAP - 6050225.11S



Target Property

Sites at elevations higher than or equal to the target property

Sites at elevations lower than the target property

Manufactured Gas Plants

National Priority List Sites

Dept. Defense Sites

Indian Reservations BIA

Power transmission lines

Pipelines

Special Flood Hazard Area (1%)

0.2% Annual Chance Flood Hazard

National Wetland Inventory

State Wetlands

Areas of Concern

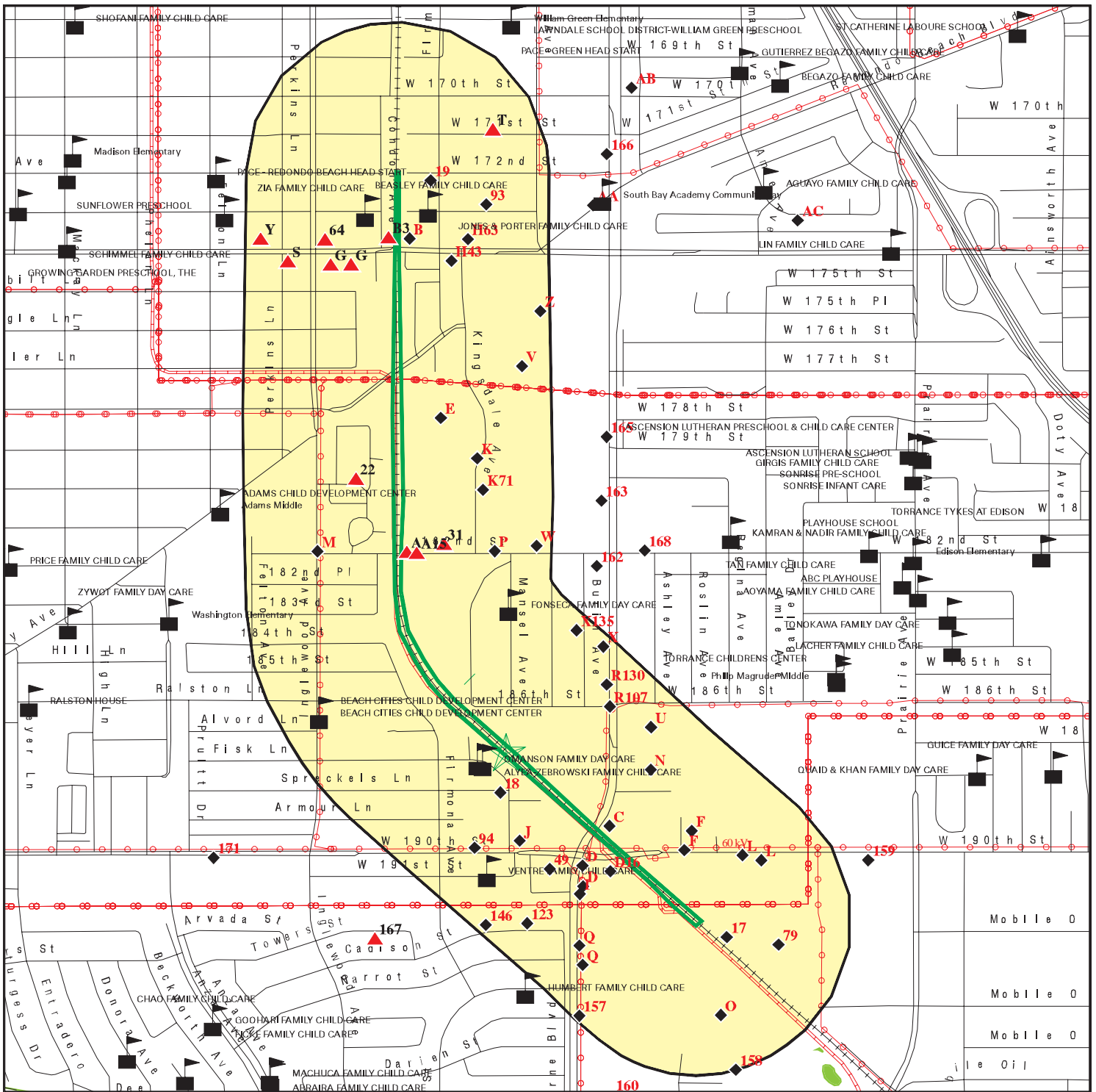
0 1/4 1/2 1 Miles
















This report includes Interactive Map Layers to display and/or hide map information. The legend includes only those icons for the default map view.

SITE NAME: Green Line Extension To Torrance Alt 1  
 ADDRESS: Alt 1 172nd Street To 190th Street  
 Redondo Beach CA 90278  
 LAT/LONG: 33.860751 / 118.355698

CLIENT: Diaz-Yourman & Associates  
 CONTACT: Diaz Yourman & Associates  
 INQUIRY #: 6050225.11s  
 DATE: April 27, 2020 1:36 pm

# DETAIL MAP - 6050225.11S



-  Target Property
-  Sites at elevations higher than or equal to the target property
-  Sites at elevations lower than the target property
-  Manufactured Gas Plants
-  Sensitive Receptors
-  National Priority List Sites
-  Dept. Defense Sites
-  Indian Reservations BIA
-  Power transmission lines
-  Pipelines
-  Special Flood Hazard Area (1%)
-  0.2% Annual Chance Flood Hazard
-  National Wetland Inventory
-  State Wetlands
-  Areas of Concern

This report includes Interactive Map Layers to display and/or hide map information. The legend includes only those icons for the default map view.

SITE NAME: Green Line Extension To Torrance Alt 1  
 ADDRESS: Alt 1 172nd Street To 190th Street  
 Redondo Beach CA 90278  
 LAT/LONG: 33.860751 / 118.35698

CLIENT: Diaz-Yourman & Associates  
 CONTACT: Diaz Yourman & Associates  
 INQUIRY #: 6050225.11s  
 DATE: April 27, 2020 1:38 pm

## MAP FINDINGS SUMMARY

Database	Search Distance (Miles)	Target Property	< 1/8	1/8 - 1/4	1/4 - 1/2	1/2 - 1	> 1	Total Plotted
<b>STANDARD ENVIRONMENTAL RECORDS</b>								
<b><i>Federal NPL site list</i></b>								
NPL	1.000		0	0	0	0	NR	0
Proposed NPL	1.000		0	0	0	0	NR	0
NPL LIENS	1.000		0	0	0	0	NR	0
<b><i>Federal Delisted NPL site list</i></b>								
Delisted NPL	1.000		0	0	0	0	NR	0
<b><i>Federal CERCLIS list</i></b>								
FEDERAL FACILITY	0.500		0	0	0	NR	NR	0
SEMS	0.500		0	0	0	NR	NR	0
<b><i>Federal CERCLIS NFRAP site list</i></b>								
SEMS-ARCHIVE	0.500		0	1	0	NR	NR	1
<b><i>Federal RCRA CORRACTS facilities list</i></b>								
CORRACTS	1.000		0	0	0	0	NR	0
<b><i>Federal RCRA non-CORRACTS TSD facilities list</i></b>								
RCRA-TSDF	0.500		0	0	0	NR	NR	0
<b><i>Federal RCRA generators list</i></b>								
RCRA-LQG	0.250		3	2	NR	NR	NR	5
RCRA-SQG	0.250		5	10	NR	NR	NR	15
RCRA-VSQG	0.250		1	0	NR	NR	NR	1
<b><i>Federal institutional controls / engineering controls registries</i></b>								
LUCIS	0.500		0	0	0	NR	NR	0
US ENG CONTROLS	0.500		0	0	0	NR	NR	0
US INST CONTROLS	0.500		0	0	0	NR	NR	0
<b><i>Federal ERNS list</i></b>								
ERNS	0.001		0	NR	NR	NR	NR	0
<b><i>State- and tribal - equivalent NPL RESPONSE</i></b>								
RESPONSE	1.000		0	0	0	0	NR	0
<b><i>State- and tribal - equivalent CERCLIS ENVIROSTOR</i></b>								
ENVIROSTOR	1.000		0	2	3	5	NR	10
<b><i>State and tribal landfill and/or solid waste disposal site lists</i></b>								
SWF/LF	0.500		0	0	0	NR	NR	0
<b><i>State and tribal leaking storage tank lists</i></b>								
LUST	0.500		5	2	7	NR	NR	14

## MAP FINDINGS SUMMARY

Database	Search Distance (Miles)	Target Property	< 1/8	1/8 - 1/4	1/4 - 1/2	1/2 - 1	> 1	Total Plotted
INDIAN LUST	0.500		0	0	0	NR	NR	0
CPS-SLIC	0.500		1	5	1	NR	NR	7
<b>State and tribal registered storage tank lists</b>								
FEMA UST	0.250		0	0	NR	NR	NR	0
UST	0.250		7	6	NR	NR	NR	13
AST	0.250		0	2	NR	NR	NR	2
INDIAN UST	0.250		0	0	NR	NR	NR	0
<b>State and tribal voluntary cleanup sites</b>								
INDIAN VCP	0.500		0	0	0	NR	NR	0
VCP	0.500		0	2	1	NR	NR	3
<b>State and tribal Brownfields sites</b>								
BROWNFIELDS	0.500		0	0	0	NR	NR	0
<b>ADDITIONAL ENVIRONMENTAL RECORDS</b>								
<b>Local Brownfield lists</b>								
US BROWNFIELDS	0.500		0	0	0	NR	NR	0
<b>Local Lists of Landfill / Solid Waste Disposal Sites</b>								
WMUDS/SWAT	0.500		0	0	0	NR	NR	0
SWRCY	0.500		0	0	1	NR	NR	1
HAULERS	0.001		0	NR	NR	NR	NR	0
INDIAN ODI	0.500		0	0	0	NR	NR	0
ODI	0.500		0	0	0	NR	NR	0
DEBRIS REGION 9	0.500		0	0	0	NR	NR	0
IHS OPEN DUMPS	0.500		0	0	0	NR	NR	0
<b>Local Lists of Hazardous waste / Contaminated Sites</b>								
AOCONCERN	1.000		0	0	0	0	NR	0
US HIST CDL	0.001		0	NR	NR	NR	NR	0
HIST Cal-Sites	1.000		0	1	0	0	NR	1
SCH	0.250		0	0	NR	NR	NR	0
CDL	0.001		0	NR	NR	NR	NR	0
Toxic Pits	1.000		0	0	0	0	NR	0
CERS HAZ WASTE	0.250		11	19	NR	NR	NR	30
US CDL	0.001		0	NR	NR	NR	NR	0
PFAS	0.500		0	0	0	NR	NR	0
<b>Local Lists of Registered Storage Tanks</b>								
SWEEPS UST	0.250		6	10	NR	NR	NR	16
HIST UST	0.250		10	14	NR	NR	NR	24
CA FID UST	0.250		5	10	NR	NR	NR	15
CERS TANKS	0.250		2	3	NR	NR	NR	5
<b>Local Land Records</b>								
LIENS	0.001		0	NR	NR	NR	NR	0

## MAP FINDINGS SUMMARY

Database	Search Distance (Miles)	Target Property	< 1/8	1/8 - 1/4	1/4 - 1/2	1/2 - 1	> 1	Total Plotted
LIENS 2	0.001		0	NR	NR	NR	NR	0
DEED	0.500		0	1	0	NR	NR	1
<b>Records of Emergency Release Reports</b>								
HMIRS	0.001		0	NR	NR	NR	NR	0
CHMIRS	0.001		0	NR	NR	NR	NR	0
LDS	0.001		0	NR	NR	NR	NR	0
MCS	0.001		0	NR	NR	NR	NR	0
SPILLS 90	0.001		0	NR	NR	NR	NR	0
<b>Other Ascertainable Records</b>								
RCRA NonGen / NLR	0.250		16	35	NR	NR	NR	51
FUDS	1.000		0	0	0	2	NR	2
DOD	1.000		0	0	0	0	NR	0
SCRD DRYCLEANERS	0.500		0	0	0	NR	NR	0
US FIN ASSUR	0.001		0	NR	NR	NR	NR	0
EPA WATCH LIST	0.001		0	NR	NR	NR	NR	0
2020 COR ACTION	0.250		0	0	NR	NR	NR	0
TSCA	0.001		0	NR	NR	NR	NR	0
TRIS	0.001		0	NR	NR	NR	NR	0
SSTS	0.001		0	NR	NR	NR	NR	0
ROD	1.000		0	0	0	0	NR	0
RMP	0.001		0	NR	NR	NR	NR	0
RAATS	0.001		0	NR	NR	NR	NR	0
PRP	0.001		0	NR	NR	NR	NR	0
PADS	0.001		0	NR	NR	NR	NR	0
ICIS	0.001		0	NR	NR	NR	NR	0
FTTS	0.001		0	NR	NR	NR	NR	0
MLTS	0.001		0	NR	NR	NR	NR	0
COAL ASH DOE	0.001		0	NR	NR	NR	NR	0
COAL ASH EPA	0.500		0	0	0	NR	NR	0
PCB TRANSFORMER	0.001		0	NR	NR	NR	NR	0
RADINFO	0.001		0	NR	NR	NR	NR	0
HIST FTTS	0.001		0	NR	NR	NR	NR	0
DOT OPS	0.001		0	NR	NR	NR	NR	0
CONSENT	1.000		0	0	0	0	NR	0
INDIAN RESERV	1.000		0	0	0	0	NR	0
FUSRAP	1.000		0	0	0	0	NR	0
UMTRA	0.500		0	0	0	NR	NR	0
LEAD SMELTERS	0.001		0	NR	NR	NR	NR	0
US AIRS	0.001		0	NR	NR	NR	NR	0
US MINES	0.250		0	0	NR	NR	NR	0
ABANDONED MINES	0.250		0	0	NR	NR	NR	0
FINDS	0.001		1	NR	NR	NR	NR	1
ECHO	0.001		1	NR	NR	NR	NR	1
UXO	1.000		0	0	0	0	NR	0
DOCKET HWC	0.001		0	NR	NR	NR	NR	0
FUELS PROGRAM	0.250		0	0	NR	NR	NR	0
CA BOND EXP. PLAN	1.000		0	0	0	0	NR	0
Cortese	0.500		0	0	0	NR	NR	0
CUPA Listings	0.250		0	0	NR	NR	NR	0



## MAP FINDINGS SUMMARY

Database	Search Distance (Miles)	Target Property	< 1/8	1/8 - 1/4	1/4 - 1/2	1/2 - 1	> 1	Total Plotted
DRYCLEANERS	0.250		0	4	NR	NR	NR	4
EMI	0.001		0	NR	NR	NR	NR	0
ENF	0.001		0	NR	NR	NR	NR	0
Financial Assurance	0.001		0	NR	NR	NR	NR	0
HAZNET	0.001		0	NR	NR	NR	NR	0
ICE	0.001		0	NR	NR	NR	NR	0
HIST CORTESE	0.500		1	4	6	NR	NR	11
LOS ANGELES CO. HMS	0.001		0	NR	NR	NR	NR	0
HWP	1.000		0	1	0	0	NR	1
HWT	0.250		0	0	NR	NR	NR	0
MINES	0.250		0	0	NR	NR	NR	0
MWMP	0.250		0	0	NR	NR	NR	0
NPDES	0.001		0	NR	NR	NR	NR	0
PEST LIC	0.001		0	NR	NR	NR	NR	0
PROC	0.500		0	0	0	NR	NR	0
Notify 65	1.000		0	0	0	0	NR	0
LA Co. Site Mitigation	0.001		0	NR	NR	NR	NR	0
UIC	0.001		0	NR	NR	NR	NR	0
UIC GEO	0.001		0	NR	NR	NR	NR	0
WASTEWATER PITS	0.500		0	0	0	NR	NR	0
WDS	0.001		0	NR	NR	NR	NR	0
WIP	0.250		0	0	NR	NR	NR	0
MILITARY PRIV SITES	0.001		0	NR	NR	NR	NR	0
PROJECT	0.001		0	NR	NR	NR	NR	0
WDR	0.001		0	NR	NR	NR	NR	0
CIWQS	0.001		0	NR	NR	NR	NR	0
CERS	0.001		0	NR	NR	NR	NR	0
NON-CASE INFO	0.001		0	NR	NR	NR	NR	0
OTHER OIL GAS	0.001		0	NR	NR	NR	NR	0
PROD WATER PONDS	0.001		0	NR	NR	NR	NR	0
SAMPLING POINT	0.001		0	NR	NR	NR	NR	0
WELL STIM PROJ	0.001		0	NR	NR	NR	NR	0
MINES MRDS	0.001		0	NR	NR	NR	NR	0
LOS ANGELES CO LF METHANE	0.001		0	0	0	NR	NR	0
HWTS	TP		NR	NR	NR	NR	NR	0
<b><u>EDR HIGH RISK HISTORICAL RECORDS</u></b>								
<b><i>EDR Exclusive Records</i></b>								
EDR MGP	1.000		0	0	0	0	NR	0
EDR Hist Auto	0.125		5	NR	NR	NR	NR	5
EDR Hist Cleaner	0.125		0	NR	NR	NR	NR	0
<b><u>EDR RECOVERED GOVERNMENT ARCHIVES</u></b>								
<b><i>Exclusive Recovered Govt. Archives</i></b>								
RGA LF	0.001		0	NR	NR	NR	NR	0
RGA LUST	0.001		0	NR	NR	NR	NR	0
- Totals --		0	80	134	19	7	0	240

## MAP FINDINGS SUMMARY

<u>Database</u>	<u>Search Distance (Miles)</u>	<u>Target Property</u>	<u>&lt; 1/8</u>	<u>1/8 - 1/4</u>	<u>1/4 - 1/2</u>	<u>1/2 - 1</u>	<u>&gt; 1</u>	<u>Total Plotted</u>
-----------------	--	----------------------------	-----------------	------------------	------------------	----------------	---------------	--------------------------

NOTES:

TP = Target Property

NR = Not Requested at this Search Distance

Sites may be listed in more than one database

Map ID  
Direction  
Distance  
Elevation

MAP FINDINGS

Site

Database(s)

EDR ID Number  
EPA ID Number

**A1**      **VERIZON CALIFORNIA INC REDONDO PLANT YARD**      **FINDS**      **1016114367**  
**2819 WEST 182ND STEET**      **ECHO**      **N/A**  
**< 1/8**      **REDONDO BEACH, CA 90278**

**1 ft.**

**Site 1 of 3 in cluster A**

**Relative:**  
**Higher**  
**Actual:**  
**117 ft.**

**FINDS:**

Registry ID: 110012216244  
Facility URL: [http://ofmpub.epa.gov/enviro/fii\\_query\\_detail\\_disp\\_program\\_facility?p\\_registry\\_id=110012216244](http://ofmpub.epa.gov/enviro/fii_query_detail_disp_program_facility?p_registry_id=110012216244)

**Environmental Interest/Information System:**

California Hazardous Waste Tracking System - Datamart (HWTS-DATAMART) provides California with information on hazardous waste shipments for generators, transporters, and treatment, storage, and disposal facilities.

RCRAInfo is a national information system that supports the Resource Conservation and Recovery Act (RCRA) program through the tracking of events and activities related to facilities that generate, transport, and treat, store, or dispose of hazardous waste. RCRAInfo allows RCRA program staff to track the notification, permit, compliance, and corrective action activities required under RCRA.  
STATE MASTER

[Click this hyperlink](#) while viewing on your computer to access additional FINDS: detail in the EDR Site Report.

**ECHO:**

Envid: 1016114367  
Registry ID: 110012216244  
DFR URL: <http://echo.epa.gov/detailed-facility-report?fid=110012216244>  
Name: VERIZON CALIFORNIA INC REDONDO PLANT YARD  
Address: 2819 WEST 182ND STEET  
City,State,Zip: REDONDO BEACH, CA 90278

**A2**      **VERIZON CALIFORNIA**  
**NNW**      **2819 182ND ST**  
**< 1/8**      **REDONDO BEACH, CA 90278**  
**0.009 mi.**  
**50 ft.**

**CERS HAZ WASTE**      **S106024260**  
**LOS ANGELES CO. HMS**      **N/A**  
**CERS**

**Site 2 of 3 in cluster A**

**Relative:**  
**Higher**  
**Actual:**  
**115 ft.**

**CERS HAZ WASTE:**

Name: FRONTIER CALIFORNIA: REDONDO PY  
Address: 2819 182ND ST  
City,State,Zip: REDONDO BEACH, CA 90278  
Site ID: 405562  
CERS ID: 10141767  
CERS Description: Hazardous Waste Generator

**LOS ANGELES CO. HMS:**

Name: VERIZON CALIFORNIA  
Address: 2819 182ND ST  
City,State,Zip: REDONDO BEACH, CA 902783992  
Region: LA  
Permit Category: T  
Facility Id: 010377-010272  
Facility Type: 0  
Facility Status: Closed  
Area: 2S  
Permit Number: 00003973T

Map ID  
Direction  
Distance  
Elevation

MAP FINDINGS

Site

Database(s)

EDR ID Number  
EPA ID Number

**VERIZON CALIFORNIA (Continued)**

**S106024260**

Permit Status: Closed

**CERS:**

Name: FRONTIER CALIFORNIA: REDONDO PY  
Address: 2819 182ND ST  
City,State,Zip: REDONDO BEACH, CA 90278  
Site ID: 405562  
CERS ID: 10141767  
CERS Description: Chemical Storage Facilities

**Violations:**

Site ID: 405562  
Site Name: Frontier California: Redondo PY  
Violation Date: 03-29-2019  
Citation: HSC 6.5 25250.22 - California Health and Safety Code, Chapter 6.5, Section(s) 25250.22

Violation Description: Failure to properly manage used oil and/or fuel filters in accordance with the requirements.

Violation Notes: Returned to compliance on 03/29/2019. OBSERVATION: The following was missing completed hazardous waste labels: Used Oil- 3 x 55 gal. drums  
CORRECTIVE ACTION: Submit photos to the CUPA demonstrating that the used oil and fuel filters are being properly managed or submit a bill of lading to this department demonstrating proper disposal. Corrected on site.

Violation Division: Los Angeles County Fire Department

Violation Program: HW

Violation Source: CERS

Site ID: 405562  
Site Name: Frontier California: Redondo PY  
Violation Date: 03-29-2019  
Citation: 22 CCR 12 66262.34(f) - California Code of Regulations, Title 22, Chapter 12, Section(s) 66262.34(f)

Violation Description: Failure to properly label hazardous waste accumulation containers and portable tanks with the following requirements: "Hazardous Waste", name and address of the generator, physical and chemical characteristics of the Hazardous Waste, and starting accumulation date.

Violation Notes: Returned to compliance on 03/29/2019. OBSERVATION: The following was missing a completed hazardous waste label: Waste Antifreeze - 1 x 55 gal. drum  
CORRECTIVE ACTION: Submit a photo to the CUPA demonstrating that the container listed above has been properly labeled. Corrected on site.

Violation Division: Los Angeles County Fire Department

Violation Program: HW

Violation Source: CERS

**Evaluation:**

Eval General Type: Compliance Evaluation Inspection  
Eval Date: 07-31-2013  
Violations Found: No  
Eval Type: Routine done by local agency  
Eval Notes: INSPECTED BY S. UYEHARA CONSENT GIVEN BY. MARK FELLBAUM  
Eval Division: Los Angeles County Fire Department  
Eval Program: HW  
Eval Source: CERS

Map ID  
Direction  
Distance  
Elevation

MAP FINDINGS

Site

Database(s)

EDR ID Number  
EPA ID Number

**VERIZON CALIFORNIA (Continued)**

**S106024260**

Eval General Type: Compliance Evaluation Inspection  
Eval Date: 03-29-2019  
Violations Found: No  
Eval Type: Routine done by local agency  
Eval Notes: Phil Walls, Build Service Tech.  
Eval Division: Los Angeles County Fire Department  
Eval Program: HMRRP  
Eval Source: CERS

Eval General Type: Compliance Evaluation Inspection  
Eval Date: 03-29-2019  
Violations Found: Yes  
Eval Type: Routine done by local agency  
Eval Notes: Phil Walls, Build Service Tech.  
Eval Division: Los Angeles County Fire Department  
Eval Program: HW  
Eval Source: CERS

Eval General Type: Compliance Evaluation Inspection  
Eval Date: 07-31-2013  
Violations Found: No  
Eval Type: Routine done by local agency  
Eval Notes: Not reported  
Eval Division: Los Angeles County Fire Department  
Eval Program: HW  
Eval Source: CERS

Coordinates:  
Site ID: 405562  
Facility Name: Frontier California: Redondo PY  
Env Int Type Code: HMBP  
Program ID: 10141767  
Coord Name: Not reported  
Ref Point Type Desc: Center of a facility or station.  
Latitude: 33.865590  
Longitude: -118.358570

Affiliation:  
Affiliation Type Desc: Identification Signer  
Entity Name: Masood Choudhury  
Entity Title: Environmental Manager, Global EHS  
Affiliation Address: Not reported  
Affiliation City: Not reported  
Affiliation State: Not reported  
Affiliation Country: Not reported  
Affiliation Zip: Not reported  
Affiliation Phone: Not reported

Affiliation Type Desc: Legal Owner  
Entity Name: Frontier California Inc.  
Entity Title: Not reported  
Affiliation Address: 280 S. Locust Street  
Affiliation City: Pomona  
Affiliation State: CA  
Affiliation Country: United States  
Affiliation Zip: 91766

Map ID  
Direction  
Distance  
Elevation

MAP FINDINGS

Site

Database(s)

EDR ID Number  
EPA ID Number

**VERIZON CALIFORNIA (Continued)**

**S106024260**

Affiliation Phone: (909) 620-5962

Affiliation Type Desc: Operator  
Entity Name: Frontier California Inc.  
Entity Title: Not reported  
Affiliation Address: Not reported  
Affiliation City: Not reported  
Affiliation State: Not reported  
Affiliation Country: Not reported  
Affiliation Zip: Not reported  
Affiliation Phone: (909) 620-5962

Affiliation Type Desc: Parent Corporation  
Entity Name: Frontier California, Inc.  
Entity Title: Not reported  
Affiliation Address: Not reported  
Affiliation City: Not reported  
Affiliation State: Not reported  
Affiliation Country: Not reported  
Affiliation Zip: Not reported  
Affiliation Phone: Not reported

Affiliation Type Desc: Document Preparer  
Entity Name: Stantec Consulting Services Inc.  
Entity Title: Not reported  
Affiliation Address: Not reported  
Affiliation City: Not reported  
Affiliation State: Not reported  
Affiliation Country: Not reported  
Affiliation Zip: Not reported  
Affiliation Phone: Not reported

Affiliation Type Desc: Facility Mailing Address  
Entity Name: Mailing Address  
Entity Title: Not reported  
Affiliation Address: 280 S. Locust Street  
Affiliation City: Pomona  
Affiliation State: CA  
Affiliation Country: Not reported  
Affiliation Zip: 91766  
Affiliation Phone: Not reported

Affiliation Type Desc: Property Owner  
Entity Name: Frontier California Inc.  
Entity Title: Not reported  
Affiliation Address: 280 S. Locust Street  
Affiliation City: Pomona  
Affiliation State: CA  
Affiliation Country: United States  
Affiliation Zip: 91766  
Affiliation Phone: (909) 620-5962

Affiliation Type Desc: CUPA District  
Entity Name: Los Angeles County Fire  
Entity Title: Not reported  
Affiliation Address: 5825 Rickenbacker Road  
Affiliation City: Commerce

Map ID  
Direction  
Distance  
Elevation

MAP FINDINGS

Site

Database(s)

EDR ID Number  
EPA ID Number

**VERIZON CALIFORNIA (Continued)**

**S106024260**

Affiliation State: CA  
Affiliation Country: Not reported  
Affiliation Zip: 90040-3027  
Affiliation Phone: (323) 890-4045  
  
Affiliation Type Desc: Environmental Contact  
Entity Name: Masood Choudhury  
Entity Title: Not reported  
Affiliation Address: 280 S. Locust Street  
Affiliation City: Pomona  
Affiliation State: CA  
Affiliation Country: Not reported  
Affiliation Zip: 91766  
Affiliation Phone: Not reported

**B3  
NNW  
< 1/8  
0.011 mi.  
58 ft.**

**SO CALIF GAS CO/NEWHALL BASE  
22245 PLACERITA CANYON ROAD  
NEWHALL, CA 91321  
Site 1 of 9 in cluster B**

**RCRA-SQG 1000167604  
FINDS CAD981423106  
ECHO  
LOS ANGELES CO. HMS**

**Relative:  
Higher  
Actual:  
108 ft.**

RCRA-SQG:  
Date form received by agency: 2000-10-12 00:00:00.0  
Facility name: SO CALIF GAS CO/NEWHALL BASE  
Site name: SO. CALIF. GAS CO. NEWHALL FACILITY  
Facility address: 22245 PLACERITA CANYON ROAD  
NEWHALL, CA 91321-1124  
EPA ID: CAD981423106  
Mailing address: 555 W. FIFTH ST.  
LOS ANGELES, CA 90013  
Contact: CRYSTAL YANCEY-YORK  
Contact address: Not reported  
Not reported  
Contact country: US  
Contact telephone: 213-244-3247  
Contact email: Not reported  
EPA Region: 09  
Classification: Small Small Quantity Generator  
Description: Handler: generates more than 100 and less than 1000 kg of hazardous waste during any calendar month and accumulates less than 6000 kg of hazardous waste at any time; or generates 100 kg or less of hazardous waste during any calendar month, and accumulates more than 1000 kg of hazardous waste at any time

Handler Activities Summary:

U.S. importer of hazardous waste: No  
Mixed waste (haz. and radioactive): No  
Recycler of hazardous waste: No  
Transporter of hazardous waste: No  
Treater, storer or disposer of HW: No  
Underground injection activity: No  
On-site burner exemption: No  
Furnace exemption: No  
Used oil fuel burner: No  
Used oil processor: No  
User oil refiner: No

Map ID  
Direction  
Distance  
Elevation

MAP FINDINGS

Site

Database(s)

EDR ID Number  
EPA ID Number

**SO CALIF GAS CO/NEWHALL BASE (Continued)**

**1000167604**

Used oil fuel marketer to burner: No  
Used oil Specification marketer: No  
Used oil transfer facility: No  
Used oil transporter: No

Historical Generators:

Date form received by agency: 1999-03-04 00:00:00.0

Site name: NEWHALL FACILITY

Classification: Large Quantity Generator

Date form received by agency: 1996-09-01 00:00:00.0

Site name: SO CALIF GAS CO/NEWHALL BASE

Classification: Large Quantity Generator

Date form received by agency: 1996-09-01 00:00:00.0

Site name: SO CALIF GAS CO/NEWHALL BASE

Classification: Small Quantity Generator

Date form received by agency: 1994-03-28 00:00:00.0

Site name: SOUTHERN CALIFORNIA GAS CO

Classification: Large Quantity Generator

Date form received by agency: 1992-02-27 00:00:00.0

Site name: SOUTHERN CALIFORNIA GAS CO. NEWHALL BASE

Classification: Large Quantity Generator

Date form received by agency: 1990-04-13 00:00:00.0

Site name: SOUTHERN CALIFORNIA GAS CO.

Classification: Large Quantity Generator

Date form received by agency: 1986-06-23 00:00:00.0

Site name: SO CALIF GAS CO/NEWHALL BASE

Classification: Small Quantity Generator

Violation Status: No violations found

FINDS:

Registry ID: 110055897846

Facility URL: [http://ofmpub.epa.gov/enviro/fii\\_query\\_detail.disp\\_program\\_facility?p\\_registry\\_id=110055897846](http://ofmpub.epa.gov/enviro/fii_query_detail.disp_program_facility?p_registry_id=110055897846)

Environmental Interest/Information System:

STATE MASTER

Registry ID: 110000783858

Facility URL: [http://ofmpub.epa.gov/enviro/fii\\_query\\_detail.disp\\_program\\_facility?p\\_registry\\_id=110000783858](http://ofmpub.epa.gov/enviro/fii_query_detail.disp_program_facility?p_registry_id=110000783858)

Environmental Interest/Information System:

RCRAInfo is a national information system that supports the Resource Conservation and Recovery Act (RCRA) program through the tracking of events and activities related to facilities that generate, transport, and treat, store, or dispose of hazardous waste. RCRAInfo allows RCRA program staff to track the notification, permit, compliance, and corrective action activities required under RCRA.

[Click this hyperlink](#) while viewing on your computer to access additional FINDS: detail in the EDR Site Report.



Map ID  
 Direction  
 Distance  
 Elevation

MAP FINDINGS

Site

Database(s)

EDR ID Number  
 EPA ID Number

**SO CALIF GAS CO/NEWHALL BASE (Continued)**

**1000167604**

**ECHO:**

Envid: 1000167604  
 Registry ID: 110000783858  
 DFR URL: <http://echo.epa.gov/detailed-facility-report?fid=110000783858>  
 Name: SO CALIF GAS CO/NEWHALL BASE  
 Address: 22245 PLACERITA CANYON RD  
 City,State,Zip: NEWHALL, CA 91322

**LOS ANGELES CO. HMS:**

Name: AAA GALERIA CAR WASH  
 Address: 4641 ARTESIA BLVD  
 City,State,Zip: LAWNDALE, CA 902603467  
 Region: LA  
 Permit Category: I  
 Facility Id: 008667-034561  
 Facility Type: 01  
 Facility Status: Closed  
 Area: 2W  
 Permit Number: 000324701  
 Permit Status: Closed

**B4**  
**North**  
**< 1/8**  
**0.018 mi.**  
**94 ft.**

**GEYSBECK GEORGE**  
**4623 ARTESIA BLVD**  
**LAWNDALE, CA 90260**  
**Site 2 of 9 in cluster B**

**EDR Hist Auto 1020159320**  
**N/A**

**Relative:**  
**Lower**

EDR Hist Auto

**Actual:**  
**103 ft.**

Year:	Name:	Type:
1969	GEYSBECK GEORGE	Automotive Repair Shops, NEC
1970	GEYSBECK GEORGE	Automotive Repair Shops, NEC
1971	GEYSBECK GEORGE	Automotive Repair Shops, NEC
1972	GEYSBECK GEORGE	Automotive Repair Shops, NEC
1973	GEYSBECK GEORGE	Automotive Repair Shops, NEC
1974	GEYSBECK GEORGE	Automotive Repair Shops, NEC
1975	GEYSBECK GEORGE	Automotive Repair Shops, NEC
1976	GEYSBECK GEORGE	Automotive Repair Shops, NEC
1977	GEYSBECK GEORGE	Automotive Repair Shops, NEC
1978	GEYSBECK GEORGE	Automotive Repair Shops, NEC
1979	GEYSBECK GEORGE	Automotive Repair Shops, NEC
1980	GEYSBECK GEORGE	Automotive Repair Shops, NEC
1982	GEYSBECK GEORGE	Automotive Repair Shops, NEC
1983	GEYSBECK GEORGE	Automotive Repair Shops, NEC
1987	AUTO CRAFT	General Automotive Repair Shops
1988	AUTO CRAFT	General Automotive Repair Shops
1989	AUTO CRAFT	General Automotive Repair Shops
1989	ACTION SMOG REPAIR	General Automotive Repair Shops
1989	BMW TECHNOLOGY	General Automotive Repair Shops
1989	MASTER TRANSMISSION	General Automotive Repair Shops
1990	AUTO CRAFT	General Automotive Repair Shops
1990	B & S AUTO REPAIR	General Automotive Repair Shops
1991	MASTER TRANSMISSION	General Automotive Repair Shops
1991	AUTO CRAFT	General Automotive Repair Shops
1991	B & S AUTO REPAIR	General Automotive Repair Shops
1991	ACTION SMOG REPAIR	General Automotive Repair Shops
1992	AUTO CRAFT	General Automotive Repair Shops

Map ID  
Direction  
Distance  
Elevation

MAP FINDINGS

Site

Database(s)

EDR ID Number  
EPA ID Number

**GEYSBECK GEORGE (Continued)**

**1020159320**

1992	MASTER TRANSMISSION	General Automotive Repair Shops
1992	B & S AUTO REPAIR	General Automotive Repair Shops
1993	AUTO CRAFT	General Automotive Repair Shops
1993	B & S AUTO REPAIR	General Automotive Repair Shops
1993	MASTER TRANSMISSION	General Automotive Repair Shops
1994	MASTER TRANSMISSION	General Automotive Repair Shops
1994	B & S AUTO REPAIR	General Automotive Repair Shops
1994	AUTO CRAFT	General Automotive Repair Shops
1995	KAZS MOTORS	General Automotive Repair Shops
1995	AUTOCRAFT	General Automotive Repair Shops
1995	MASTER TRANSMISSION	General Automotive Repair Shops
1996	KAZS MOTORS	General Automotive Repair Shops
1996	AUTOCRAFT	General Automotive Repair Shops
1996	MASTER TRANSMISSION	General Automotive Repair Shops
1997	KAZS MOTORS	General Automotive Repair Shops
1997	AUTOCRAFT	General Automotive Repair Shops
1997	MASTER TRANSMISSION	General Automotive Repair Shops
1998	MASTER TRANSMISSION	General Automotive Repair Shops
1998	AUTOCRAFT	General Automotive Repair Shops
1998	KAZS MOTORS	General Automotive Repair Shops
1999	AUTOCRAFT	General Automotive Repair Shops
1999	KAZS MOTORS	General Automotive Repair Shops
1999	AUTOMOTIVE DIAGNOSTIC SERVICE	General Automotive Repair Shops
1999	MASTER TRANSMISSION	General Automotive Repair Shops
2000	KAZS MOTORS	General Automotive Repair Shops
2000	MASTER TRANSMISSION	General Automotive Repair Shops
2000	AUTOCRAFT	General Automotive Repair Shops
2001	MASTER TRANSMISSION	General Automotive Repair Shops
2001	KAZS MOTORS	General Automotive Repair Shops
2001	AUTOCRAFT	General Automotive Repair Shops
2001	VOLVO INDEPENDENT TRANSOCEAN	Automotive Repair Shops, NEC
2002	AUTOCRAFT	General Automotive Repair Shops
2002	KAZS MOTORS	General Automotive Repair Shops
2002	VOLVO INDEPENDENT TRANSOCEAN	Automotive Repair Shops, NEC
2002	GEORGES AUTOMOTIVE	Gasoline Service Stations
2002	MASTER TRANSMISSION	General Automotive Repair Shops
2003	AUTOCRAFT	General Automotive Repair Shops
2003	BOB LEE AUTOMOTIVES	Gasoline Service Stations
2003	LEE BOB	Gasoline Service Stations
2003	GEORGES AUTOMOTIVE	Gasoline Service Stations
2003	BOB LEE CHEVRON SERVICE	Gasoline Service Stations
2003	KAZS MOTORS	General Automotive Repair Shops
2003	VOLVO INDEPENDENT TRANSOCEAN	Automotive Repair Shops, NEC
2003	MASTER TRANSMISSION	General Automotive Repair Shops
2004	LEE BOB	Gasoline Service Stations
2004	MASTER TRANSMISSION	General Automotive Repair Shops
2004	GEORGES AUTOMOTIVE	Gasoline Service Stations
2004	VOLVO INDEPENDENT TRANSOCEAN	Automotive Repair Shops, NEC
2004	KAZS MOTORS	General Automotive Repair Shops
2004	AUTOCRAFT	General Automotive Repair Shops
2005	KAZS MOTORS	General Automotive Repair Shops
2005	LEE BOB	Gasoline Service Stations
2005	GEORGES AUTOMOTIVE	Gasoline Service Stations
2005	MASTER TRANSMISSION	General Automotive Repair Shops
2005	AUTOCRAFT	General Automotive Repair Shops
2005	VOLVO INDEPENDENT TRANSOCEAN	Automotive Repair Shops, NEC
2006	MASTER TRANSMISSION	General Automotive Repair Shops

Map ID  
 Direction  
 Distance  
 Elevation

MAP FINDINGS

Site

Database(s)

EDR ID Number  
 EPA ID Number

**GEYSBECK GEORGE (Continued)**

**1020159320**

2006	AUROCRAFT	General Automotive Repair Shops
2006	GEORGES AUTOMOTIVE	Gasoline Service Stations
2006	KAZS MOTORS	General Automotive Repair Shops
2006	VOLVO INDEPENDENT TRANSOCEAN	Automotive Repair Shops, NEC
2006	LEE BOB	Gasoline Service Stations
2007	VOLVO INDEPENDENT TRANSOCEAN	Automotive Repair Shops, NEC
2007	ALL CONNECTIONS CAR SERVICE	Automotive Repair Shops, NEC
2007	GEORGES AUTOMOTIVE	Automotive Repair Shops, NEC
2007	LEE BOB	Automotive Repair Shops, NEC
2007	KAZS MOTORS	General Automotive Repair Shops
2007	AUROCRAFT	General Automotive Repair Shops
2007	MASTER TRANSMISSION	General Automotive Repair Shops
2008	AUROCRAFT	General Automotive Repair Shops
2008	KAZS MOTORS	General Automotive Repair Shops
2008	MASTER TRANSMISSION	General Automotive Repair Shops
2008	LEE BOB	Automotive Repair Shops, NEC
2008	ALL CONNECTIONS CAR SERVICE	Automotive Repair Shops, NEC
2008	VOLVO INDEPENDENT TRANSOCEAN	Automotive Repair Shops, NEC
2008	GEORGES AUTOMOTIVE	Automotive Repair Shops, NEC
2009	LEE BOB	Automotive Repair Shops, NEC
2009	KAZS MOTORS	General Automotive Repair Shops
2009	ALL CONNECTIONS CAR SERVICE	Automotive Repair Shops, NEC
2009	GEORGES AUTOMOTIVE	Automotive Repair Shops, NEC
2010	VOLVO INDEPENDENT TRANSOCEAN	Automotive Repair Shops, NEC
2010	GEORGES AUTOMOTIVE	Automotive Repair Shops, NEC
2010	LEE BOB	Automotive Repair Shops, NEC
2010	ALL CONNECTIONS CAR SERVICE	Automotive Repair Shops, NEC
2010	KAZS MOTORS	General Automotive Repair Shops
2011	LEE BOB	Automotive Repair Shops, NEC
2011	GEORGES AUTOMOTIVE	Automotive Repair Shops, NEC
2011	KAZS MOTORS	General Automotive Repair Shops
2012	KAZS MOTORS	General Automotive Repair Shops
2012	LEE BOB	Automotive Repair Shops, NEC
2012	GEORGES AUTOMOTIVE	Automotive Repair Shops, NEC
2013	LEE BOB	Automotive Repair Shops, NEC
2013	GEORGES AUTOMOTIVE	Automotive Repair Shops, NEC
2013	KAZS MOTORS	General Automotive Repair Shops
2014	LEE BOB	Automotive Repair Shops, NEC
2014	GEORGES AUTOMOTIVE	Automotive Repair Shops, NEC

**B5**  
**North**  
 < 1/8  
 0.018 mi.  
 94 ft.

**4623 ARTESIA BLVD STE 2**  
**LAWNDALE, CA 90260**  
**Site 3 of 9 in cluster B**

**RCRA NonGen / NLR 1025874374**  
**CAL000447505**

**Relative:**  
**Lower**  
**Actual:**  
 103 ft.

RCRA NonGen / NLR:  
 Date form received by agency: 2019-07-16 00:00:00.0  
 Facility name: Not reported  
 Facility address: 4623 ARTESIA BLVD STE 2  
 LAWNDALE, CA 90260  
 EPA ID: CAL000447505  
 Mailing address: 4623 ARTESIA BLVD #2  
 LAWNDALE, CA 90260-0000  
 Contact: CHIHENG HUOR  
 Contact address: 4623 ARTESIA BLVD STE 2  
 LAWNDALE, CA 90260  
 Contact country: Not reported

Map ID  
Direction  
Distance  
Elevation

MAP FINDINGS

Site

Database(s)

EDR ID Number  
EPA ID Number

(Continued)

1025874374

Contact telephone: 310-370-2299  
Contact email: CHUOR@IMPORTMOTORWORX.COM  
EPA Region: 09  
Classification: Non-Generator  
Description: Handler: Non-Generators do not presently generate hazardous waste

Owner/Operator Summary:

Owner/operator name: IMPORT MOTORWORX LAWNDALE LLC  
Owner/operator address: 4623 ARTESIA BLVD STE 2  
LAWNDALE, CA 90260  
Owner/operator country: Not reported  
Owner/operator telephone: 310-370-2299  
Owner/operator email: Not reported  
Owner/operator fax: Not reported  
Owner/operator extension: Not reported  
Legal status: Other  
Owner/Operator Type: Owner  
Owner/Op start date: Not reported  
Owner/Op end date: Not reported

Owner/operator name: CHIHENG HUOR  
Owner/operator address: 4623 ARTESIA BLVD STE 2  
LAWNDALE, CA 90260  
Owner/operator country: Not reported  
Owner/operator telephone: 310-370-2299  
Owner/operator email: Not reported  
Owner/operator fax: Not reported  
Owner/operator extension: Not reported  
Legal status: Other  
Owner/Operator Type: Operator  
Owner/Op start date: Not reported  
Owner/Op end date: Not reported

Handler Activities Summary:

U.S. importer of hazardous waste: No  
Mixed waste (haz. and radioactive): No  
Recycler of hazardous waste: No  
Transporter of hazardous waste: Yes  
Treater, storer or disposer of HW: No  
Underground injection activity: No  
On-site burner exemption: No  
Furnace exemption: No  
Used oil fuel burner: No  
Used oil processor: No  
User oil refiner: No  
Used oil fuel marketer to burner: No  
Used oil Specification marketer: No  
Used oil transfer facility: No  
Used oil transporter: No

Violation Status: No violations found

Map ID  
Direction  
Distance  
Elevation

MAP FINDINGS

Site

Database(s)

EDR ID Number  
EPA ID Number

**B6**  
**North**  
**< 1/8**  
**0.018 mi.**  
**94 ft.**

**BOB LEE AUTOMOTIVE INC**  
**4623 ARTESIA BLVD**  
**LAWNDALE, CA 90260**

**RCRA NonGen / NLR**    **1024864136**  
**CAL000432694**

**Site 4 of 9 in cluster B**

**Relative:**  
**Lower**

RCRA NonGen / NLR:

**Actual:**  
**103 ft.**

Date form received by agency: 2017-12-19 00:00:00.0  
Facility name: BOB LEE AUTOMOTIVE INC  
Facility address: 4623 ARTESIA BLVD  
LAWNDALE, CA 90260  
EPA ID: CAL000432694  
Contact: MICHAEL FAULHABER PRESIDENT  
Contact address: 4623 ARTESIA BLVD  
LAWNDALE, CA 90260  
Contact country: Not reported  
Contact telephone: 310-542-4239  
Contact email: FAULHABERSM@MSN.COM  
EPA Region: 09  
Classification: Non-Generator  
Description: Handler: Non-Generators do not presently generate hazardous waste

Owner/Operator Summary:

Owner/operator name: BOB LEE AUTOMOTIVE INC  
Owner/operator address: 4623 ARTESIA BLVD  
LAWNDALE, CA 90260  
Owner/operator country: Not reported  
Owner/operator telephone: 310-542-4239  
Owner/operator email: Not reported  
Owner/operator fax: Not reported  
Owner/operator extension: Not reported  
Legal status: Other  
Owner/Operator Type: Owner  
Owner/Op start date: Not reported  
Owner/Op end date: Not reported

Owner/operator name: MICHAEL FAULHABER PRESIDENT  
Owner/operator address: 4623 ARTESIA BLVD  
LAWNDALE, CA 90260  
Owner/operator country: Not reported  
Owner/operator telephone: 310-542-4239  
Owner/operator email: Not reported  
Owner/operator fax: Not reported  
Owner/operator extension: Not reported  
Legal status: Other  
Owner/Operator Type: Operator  
Owner/Op start date: Not reported  
Owner/Op end date: Not reported

Handler Activities Summary:

U.S. importer of hazardous waste: No  
Mixed waste (haz. and radioactive): No  
Recycler of hazardous waste: No  
Transporter of hazardous waste: Yes  
Treater, storer or disposer of HW: No  
Underground injection activity: No  
On-site burner exemption: No  
Furnace exemption: No

Map ID  
Direction  
Distance  
Elevation

MAP FINDINGS

Site

Database(s)

EDR ID Number  
EPA ID Number

**BOB LEE AUTOMOTIVE INC (Continued)**

**1024864136**

Used oil fuel burner: No  
Used oil processor: No  
User oil refiner: No  
Used oil fuel marketer to burner: No  
Used oil Specification marketer: No  
Used oil transfer facility: No  
Used oil transporter: No

Violation Status: No violations found

**B7**  
**North**  
**< 1/8**  
**0.018 mi.**  
**94 ft.**

**IMPORT MOTORWORKX**  
**4623 W ARTESIA BLVD # 2**  
**LAWNDALE, CA 90260**  
**Site 5 of 9 in cluster B**

**CERS HAZ WASTE** **S124437969**  
**CERS** **N/A**

**Relative:**  
**Lower**

CERS HAZ WASTE:  
Name: IMPORT MOTORWORKX  
Address: 4623 W ARTESIA BLVD # 2  
City,State,Zip: LAWNDALE, CA 90260  
Site ID: 521904  
CERS ID: 10791469  
CERS Description: Hazardous Waste Generator

**Actual:**  
**103 ft.**

CERS:  
Name: IMPORT MOTORWORKX  
Address: 4623 W ARTESIA BLVD # 2  
City,State,Zip: LAWNDALE, CA 90260  
Site ID: 521904  
CERS ID: 10791469  
CERS Description: Chemical Storage Facilities

Violations:  
Site ID: 521904  
Site Name: IMPORT MOTORWORKX  
Violation Date: 07-31-2019  
Citation: HSC 6.95 25508(a)(1) - California Health and Safety Code, Chapter 6.95, Section(s) 25508(a)(1)  
Violation Description: Failure to complete and electronically submit a business plan when storing/handling a hazardous material at or above reportable quantities.  
Violation Notes: OBSERVATION: The business failed to complete and electronically submit a business plan when handling hazardous materials at or above the reportable threshold quantities. CORRECTIVE ACTION: Complete and electronically submit a business plan.  
Violation Division: Los Angeles County Fire Department  
Violation Program: HMRRP  
Violation Source: CERS

Site ID: 521904  
Site Name: IMPORT MOTORWORKX  
Violation Date: 10-09-2018  
Citation: HSC 6.95 25507 - California Health and Safety Code, Chapter 6.95, Section(s) 25507  
Violation Description: Failure to adequately establish and implement a business plan when storing/handling a hazardous material at or above reportable quantities.  
Violation Notes: Returned to compliance on 07/30/2019. OBSERVATION: Owner/Operator failed to establish and implement a Hazardous Materials Business Plan

Map ID  
Direction  
Distance  
Elevation

MAP FINDINGS

Site

Database(s)

EDR ID Number  
EPA ID Number

**IMPORT MOTORWORKX (Continued)**

**S124437969**

when storing hazardous materials at or above the thresholds quantities of 55 gallons/500 lbs/200 cubic feet. CORRECTIVE ACTION: Establish and implement a Hazardous Materials Business Plan when storing hazardous materials at or above the thresholds quantities of 55 gallons/500 lbs/200 cubic feet.

Violation Division: Los Angeles County Fire Department  
Violation Program: HMRRP  
Violation Source: CERS

Evaluation:

Eval General Type: Compliance Evaluation Inspection  
Eval Date: 10-09-2018  
Violations Found: Yes  
Eval Type: Routine done by local agency  
Eval Notes: Andre Borje, Manager  
Eval Division: Los Angeles County Fire Department  
Eval Program: HMRRP  
Eval Source: CERS

Eval General Type: Compliance Evaluation Inspection  
Eval Date: 07-30-2019  
Violations Found: No  
Eval Type: Routine done by local agency  
Eval Notes: Andre Borje, Manager  
Eval Division: Los Angeles County Fire Department  
Eval Program: HW  
Eval Source: CERS

Eval General Type: Compliance Evaluation Inspection  
Eval Date: 07-30-2019  
Violations Found: Yes  
Eval Type: Routine done by local agency  
Eval Notes: Andre Borje, Manager  
Eval Division: Los Angeles County Fire Department  
Eval Program: HMRRP  
Eval Source: CERS

Affiliation:

Affiliation Type Desc: CUPA District  
Entity Name: Los Angeles County Fire  
Entity Title: Not reported  
Affiliation Address: 5825 Rickenbacker Road  
Affiliation City: Commerce  
Affiliation State: CA  
Affiliation Country: Not reported  
Affiliation Zip: 90040-3027  
Affiliation Phone: (323) 890-4045

Affiliation Type Desc: Document Preparer  
Entity Name: Chiheng Huor  
Entity Title: Not reported  
Affiliation Address: Not reported  
Affiliation City: Not reported  
Affiliation State: Not reported  
Affiliation Country: Not reported  
Affiliation Zip: Not reported

Map ID  
Direction  
Distance  
Elevation

MAP FINDINGS

Site

Database(s)

EDR ID Number  
EPA ID Number

**IMPORT MOTORWORKX (Continued)**

**S124437969**

Affiliation Phone:	Not reported
Affiliation Type Desc:	Operator
Entity Name:	Andre Borje
Entity Title:	Not reported
Affiliation Address:	Not reported
Affiliation City:	Not reported
Affiliation State:	Not reported
Affiliation Country:	Not reported
Affiliation Zip:	Not reported
Affiliation Phone:	(310) 370-2299
Affiliation Type Desc:	Facility Mailing Address
Entity Name:	Mailing Address
Entity Title:	Not reported
Affiliation Address:	4623 W ARTESIA BLVD # 2
Affiliation City:	LAWNDALE
Affiliation State:	CA
Affiliation Country:	Not reported
Affiliation Zip:	90260
Affiliation Phone:	Not reported
Affiliation Type Desc:	Legal Owner
Entity Name:	Chiheng Huor
Entity Title:	Not reported
Affiliation Address:	4623 W ARTESIA BLVD # 2
Affiliation City:	LAWNDALE
Affiliation State:	CA
Affiliation Country:	United States
Affiliation Zip:	90260
Affiliation Phone:	(310) 370-2299
Affiliation Type Desc:	Environmental Contact
Entity Name:	Chiheng Huor
Entity Title:	Not reported
Affiliation Address:	4623 W ARTESIA BLVD # 2
Affiliation City:	Lawndale
Affiliation State:	CA
Affiliation Country:	Not reported
Affiliation Zip:	90260
Affiliation Phone:	Not reported
Affiliation Type Desc:	Parent Corporation
Entity Name:	IMPORT MOTORWORX
Entity Title:	Not reported
Affiliation Address:	Not reported
Affiliation City:	Not reported
Affiliation State:	Not reported
Affiliation Country:	Not reported
Affiliation Zip:	Not reported
Affiliation Phone:	Not reported
Affiliation Type Desc:	Identification Signer
Entity Name:	Chiheng Huor
Entity Title:	Owner
Affiliation Address:	Not reported
Affiliation City:	Not reported



Map ID  
Direction  
Distance  
Elevation

MAP FINDINGS

Site

Database(s)

EDR ID Number  
EPA ID Number

**IMPORT MOTORWORKX (Continued)**

**S124437969**

Affiliation State: Not reported  
Affiliation Country: Not reported  
Affiliation Zip: Not reported  
Affiliation Phone: Not reported

**B8**  
**North**  
**< 1/8**  
**0.018 mi.**  
**94 ft.**

**BRITISH UNITED LLC DBA MINIWORX.COM**  
**4623 ARTESIA BLVD STE 2**  
**LAWNDALE, CA 90260**

**RCRA NonGen / NLR** **1024826808**  
**CAL000355174**

**Site 6 of 9 in cluster B**

**Relative:**  
**Lower**

RCRA NonGen / NLR:

**Actual:**  
**103 ft.**

Date form received by agency: 2010-07-28 00:00:00.0  
Facility name: BRITISH UNITED LLC DBA MINIWORX.COM  
Facility address: 4623 ARTESIA BLVD STE 2  
LAWNDALE, CA 90260  
EPA ID: CAL000355174  
Mailing address: 4623 ARTESIA BLVD #2  
LAWNDALE, CA 90260-0000  
Contact: ROGER SALTER  
Contact address: 4623 ARTESIA BLVD STE 2  
LAWNDALE, CA 90260  
Contact country: Not reported  
Contact telephone: 310-370-2299  
Contact email: RSALTER@IMPORTMOTORWORX.COM  
EPA Region: 09  
Classification: Non-Generator  
Description: Handler: Non-Generators do not presently generate hazardous waste

**Owner/Operator Summary:**

Owner/operator name: ROGER SALTER  
Owner/operator address: 4623 ARTESIA BLVD STE 2  
LAWNDALE, CA 90260  
Owner/operator country: Not reported  
Owner/operator telephone: 310-370-2299  
Owner/operator email: Not reported  
Owner/operator fax: Not reported  
Owner/operator extension: Not reported  
Legal status: Other  
Owner/Operator Type: Operator  
Owner/Op start date: Not reported  
Owner/Op end date: Not reported

Owner/operator name: ROGER SALTER  
Owner/operator address: 4623 ARTESIA BLVD STE 2  
LAWNDALE, CA 90260  
Owner/operator country: Not reported  
Owner/operator telephone: 310-804-8321  
Owner/operator email: Not reported  
Owner/operator fax: Not reported  
Owner/operator extension: Not reported  
Legal status: Other  
Owner/Operator Type: Owner  
Owner/Op start date: Not reported  
Owner/Op end date: Not reported

Map ID  
Direction  
Distance  
Elevation

MAP FINDINGS

Site

Database(s)

EDR ID Number  
EPA ID Number

**BRITISH UNITED LLC DBA MINIWORX.COM (Continued)**

**1024826808**

Handler Activities Summary:

U.S. importer of hazardous waste: No  
Mixed waste (haz. and radioactive): No  
Recycler of hazardous waste: No  
Transporter of hazardous waste: Yes  
Treater, storer or disposer of HW: No  
Underground injection activity: No  
On-site burner exemption: No  
Furnace exemption: No  
Used oil fuel burner: No  
Used oil processor: No  
User oil refiner: No  
Used oil fuel marketer to burner: No  
Used oil Specification marketer: No  
Used oil transfer facility: No  
Used oil transporter: No

Violation Status: No violations found

**B9**  
**North**  
**< 1/8**  
**0.018 mi.**  
**94 ft.**

**R & K MUFFLERS**  
**4623 ARTESIA BLVD UNIT #4**  
**LAWNDALE, CA 90260**  
**Site 7 of 9 in cluster B**

**RCRA NonGen / NLR** **1024872609**  
**CAL000441257**

**Relative:**  
**Lower**  
**Actual:**  
**103 ft.**

RCRA NonGen / NLR:  
Date form received by agency: 2018-11-28 00:00:00.0  
Facility name: R & K MUFFLERS  
Facility address: 4623 ARTESIA BLVD UNIT #4  
LAWNDALE, CA 90260  
EPA ID: CAL000441257  
Contact: RONY GOMEZ  
Contact address: 5015 W 133RD ST  
HAWTHORNE, CA 90250  
Contact country: Not reported  
Contact telephone: 310-469-8051  
Contact email: RANDKMUFFLERS4623@GMAIL.COM  
EPA Region: 09  
Classification: Non-Generator  
Description: Handler: Non-Generators do not presently generate hazardous waste

Owner/Operator Summary:

Owner/operator name: RONY GOMEZ  
Owner/operator address: 5015 W 133RD ST  
HAWTHORNE, CA 90250  
Owner/operator country: Not reported  
Owner/operator telephone: 310-469-8051  
Owner/operator email: Not reported  
Owner/operator fax: Not reported  
Owner/operator extension: Not reported  
Legal status: Other  
Owner/Operator Type: Owner  
Owner/Op start date: Not reported  
Owner/Op end date: Not reported  
Owner/operator name: RONY GOMEZ  
Owner/operator address: 5015 W 133RD ST  
HAWTHORNE, CA 90250

Map ID  
 Direction  
 Distance  
 Elevation

MAP FINDINGS

Site

Database(s)

EDR ID Number  
 EPA ID Number

**R & K MUFFLERS (Continued)**

**1024872609**

Owner/operator country: Not reported  
 Owner/operator telephone: 310-469-8051  
 Owner/operator email: Not reported  
 Owner/operator fax: Not reported  
 Owner/operator extension: Not reported  
 Legal status: Other  
 Owner/Operator Type: Operator  
 Owner/Op start date: Not reported  
 Owner/Op end date: Not reported

**Handler Activities Summary:**

U.S. importer of hazardous waste: No  
 Mixed waste (haz. and radioactive): No  
 Recycler of hazardous waste: No  
 Transporter of hazardous waste: Yes  
 Treater, storer or disposer of HW: No  
 Underground injection activity: No  
 On-site burner exemption: No  
 Furnace exemption: No  
 Used oil fuel burner: No  
 Used oil processor: No  
 User oil refiner: No  
 Used oil fuel marketer to burner: No  
 Used oil Specification marketer: No  
 Used oil transfer facility: No  
 Used oil transporter: No

Violation Status: No violations found

**B10**  
**North**  
**< 1/8**  
**0.018 mi.**  
**94 ft.**

**BOB LEE AUTOMOTIVE INC**  
**4623 ARTESIA BLVD**  
**LAWNDALE, CA 90260**

**Site 8 of 9 in cluster B**

**CERS HAZ WASTE**  
**HAZNET**  
**LOS ANGELES CO. HMS**  
**CERS**  
**HWTS**

**S106671283**  
**N/A**

**Relative:**  
**Lower**  
**Actual:**  
**103 ft.**

**CERS HAZ WASTE:**  
 Name: BOB LEE AUTOMOTIVE INC  
 Address: 4623 ARTESIA BLVD  
 City,State,Zip: LAWNDALE, CA 90260  
 Site ID: 435055  
 CERS ID: 10758553  
 CERS Description: Hazardous Waste Generator

**HAZNET:**

Name: BRITISH UNITED LLC DBA MINIWORX.COM  
 Address: 4623 ARTESIA BLVD STE 2  
 Address 2: Not reported  
 City,State,Zip: LAWNDALE, CA 90260  
 Contact: ROGER SALTER  
 Telephone: 3103702299  
 Mailing Name: Not reported  
 Mailing Address: 4623 ARTESIA BLVD #2

Year: 2017  
 Gepaid: CAL000355174  
 TSD EPA ID: CAD097030993  
 CA Waste Code: 352 - Other organic solids  
 Disposal Method: H141 - Storage, Bulking, And/Or Transfer Off Site--No

Map ID  
Direction  
Distance  
Elevation

MAP FINDINGS

Site

Database(s)

EDR ID Number  
EPA ID Number

**BOB LEE AUTOMOTIVE INC (Continued)**

**S106671283**

Tons: Treatment/Reovery (H010-H129) Or (H131-H135)  
0.125

Year: 2016  
Gepaid: CAL000355174  
TSD EPA ID: AZR000515924  
CA Waste Code: 352 - Other organic solids  
Disposal Method: H141 - Storage, Bulking, And/Or Transfer Off Site--No  
Treatment/Reovery (H010-H129) Or (H131-H135)

Tons: 0.1

Additional Info:

Year: 2017  
Gen EPA ID: CAL000355174

Shipment Date: 20170331  
Creation Date: 5/4/2018 18:30:27  
Receipt Date: 20170406  
Manifest ID: 016856766JJK  
Trans EPA ID: CAD028277036  
Trans Name: ASBURY ENVIRONMENTAL SERVICES  
Trans 2 EPA ID: Not reported  
Trans 2 Name: Not reported  
TSD EPA ID: CAD097030993  
Trans Name: US ECOLOGY VERNON INC  
TSD EPA Alt ID: Not reported  
TSD EPA Alt Name: Not reported  
CA Waste Code: 352 - Other organic solids  
RCRA Code: Not reported  
Disposal Method: H141 - Storage, Bulking, And/Or Transfer Off Site--No  
Treatment/Reovery (H010-H129) Or (H131-H135)

Quantity Tons: 0.125  
Waste Quantity: 250  
Quantity Unit: P  
Additional Code 1: Not reported  
Additional Code 2: Not reported  
Additional Code 3: Not reported  
Additional Code 4: Not reported  
Additional Code 5: Not reported

LOS ANGELES CO. HMS:

Name: SOUTHBAY DEVELOPMENT & DESIGNS  
Address: 4623 ARTESIA BLVD #1  
City,State,Zip: LAWNDALE, CA 90260  
Region: LA  
Permit Category: Not reported  
Facility Id: 021886-030873  
Facility Type: Not reported  
Facility Status: OPEN  
Area: 2W  
Permit Number: Not reported  
Permit Status: Not reported

CERS:

Name: BOB LEE AUTOMOTIVE INC

Map ID  
Direction  
Distance  
Elevation

MAP FINDINGS

Site

Database(s)

EDR ID Number  
EPA ID Number

**BOB LEE AUTOMOTIVE INC (Continued)**

**S106671283**

Address: 4623 ARTESIA BLVD  
City,State,Zip: LAWNDALE, CA 90260  
Site ID: 435055  
CERS ID: 10758553  
CERS Description: Chemical Storage Facilities

Evaluation:  
Eval General Type: Compliance Evaluation Inspection  
Eval Date: 10-09-2018  
Violations Found: No  
Eval Type: Routine done by local agency  
Eval Notes: Mike Faulhaber, Owner  
Eval Division: Los Angeles County Fire Department  
Eval Program: HMRRP  
Eval Source: CERS

Eval General Type: Compliance Evaluation Inspection  
Eval Date: 10-09-2018  
Violations Found: No  
Eval Type: Routine done by local agency  
Eval Notes: Andre Borje, Manager  
Eval Division: Los Angeles County Fire Department  
Eval Program: HW  
Eval Source: CERS

Eval General Type: Compliance Evaluation Inspection  
Eval Date: 10-09-2018  
Violations Found: No  
Eval Type: Routine done by local agency  
Eval Notes: Mike Faulhaber, Owner  
Eval Division: Los Angeles County Fire Department  
Eval Program: HW  
Eval Source: CERS

Coordinates:  
Site ID: 435055  
Facility Name: BOB LEE AUTOMOTIVE INC  
Env Int Type Code: HMBP  
Program ID: 10758553  
Coord Name: Not reported  
Ref Point Type Desc: Center of a facility or station.  
Latitude: 33.873170  
Longitude: -118.358500

Affiliation:  
Affiliation Type Desc: Environmental Contact  
Entity Name: MICHAEL FAULHABER  
Entity Title: Not reported  
Affiliation Address: 4623 ARTESIA BLVD  
Affiliation City: LAWNDALE  
Affiliation State: CA  
Affiliation Country: Not reported  
Affiliation Zip: 90260  
Affiliation Phone: Not reported

Affiliation Type Desc: Facility Mailing Address  
Entity Name: Mailing Address

Map ID  
Direction  
Distance  
Elevation

MAP FINDINGS

Site

Database(s)

EDR ID Number  
EPA ID Number

**BOB LEE AUTOMOTIVE INC (Continued)**

**S106671283**

Entity Title: Not reported  
Affiliation Address: 4623 Artesia Blvd  
Affiliation City: Lawndale  
Affiliation State: CA  
Affiliation Country: Not reported  
Affiliation Zip: 90260  
Affiliation Phone: Not reported

Affiliation Type Desc: Operator  
Entity Name: MICHAEL FAULHABER  
Entity Title: Not reported  
Affiliation Address: Not reported  
Affiliation City: Not reported  
Affiliation State: Not reported  
Affiliation Country: Not reported  
Affiliation Zip: Not reported  
Affiliation Phone: (310) 245-4379

Affiliation Type Desc: Parent Corporation  
Entity Name: BOB LEE AUTOMOTIVE INC  
Entity Title: Not reported  
Affiliation Address: Not reported  
Affiliation City: Not reported  
Affiliation State: Not reported  
Affiliation Country: Not reported  
Affiliation Zip: Not reported  
Affiliation Phone: Not reported

Affiliation Type Desc: CUPA District  
Entity Name: Los Angeles County Fire  
Entity Title: Not reported  
Affiliation Address: 5825 Rickenbacker Road  
Affiliation City: Commerce  
Affiliation State: CA  
Affiliation Country: Not reported  
Affiliation Zip: 90040-3027  
Affiliation Phone: (323) 890-4045

Affiliation Type Desc: Document Preparer  
Entity Name: Michael Faulhaber  
Entity Title: Not reported  
Affiliation Address: Not reported  
Affiliation City: Not reported  
Affiliation State: Not reported  
Affiliation Country: Not reported  
Affiliation Zip: Not reported  
Affiliation Phone: Not reported

Affiliation Type Desc: Identification Signer  
Entity Name: MICHAEL FAULHABER  
Entity Title: PRESIDENT  
Affiliation Address: Not reported  
Affiliation City: Not reported  
Affiliation State: Not reported  
Affiliation Country: Not reported  
Affiliation Zip: Not reported  
Affiliation Phone: Not reported

Map ID  
Direction  
Distance  
Elevation

MAP FINDINGS

Site

Database(s)

EDR ID Number  
EPA ID Number

**BOB LEE AUTOMOTIVE INC (Continued)**

**S106671283**

Affiliation Type Desc: Legal Owner  
Entity Name: MICHAEL FAULHABER  
Entity Title: Not reported  
Affiliation Address: 4623 ARTESIA BLVD  
Affiliation City: LAWNSDALE  
Affiliation State: CA  
Affiliation Country: United States  
Affiliation Zip: 90260  
Affiliation Phone: (310) 542-4239

**HWTS:**

Name: R.F.S. MANAGEMENT LLC DBA IMPORT MOTORWORX  
Address: 4623 ARTESIA BLVD STE 2  
Address 2: Not reported  
City,State,Zip: LAWNSDALE, CA 90260  
EPA ID: CAL000355174  
Inactive Date: 06/30/2019  
Create Date: 07/28/2010  
Last Act Date: 10/05/2019  
Mailing Name: Not reported  
Mailing Address: 4623 ARTESIA BLVD #2  
Mailing Address 2: Not reported  
Mailing City,State,Zip: LAWNSDALE, CA 902600000  
Owner Name: ROGER SALTER  
Owner Address: 4623 ARTESIA BLVD STE 2  
Owner Address 2: Not reported  
Owner City,State,Zip: LAWNSDALE, CA 902600000  
Contact Name: ROGER SALTER  
Contact Address: 4623 ARTESIA BLVD STE 2  
Contact Address 2: Not reported  
City,State,Zip: LAWNSDALE, CA 90260

**NAICS:**

EPA ID: CAL000355174  
Create Date: 2010-07-28 09:54:18  
NAICS Code: 811111  
NAICS Description: General Automotive Repair  
Issued EPA ID Date: 2010-07-28 09:54:18  
Inactive Date: 2019-06-30 00:00:00  
Facility Name: R.F.S. MANAGEMENT LLC DBA IMPORT MOTORWORX  
Facility Address: 4623 ARTESIA BLVD STE 2  
Facility Address 2: Not reported  
Facility City: LAWNSDALE  
Facility County: 19  
Facility State: CA  
Facility Zip: 90260

Name: BOB LEE AUTOMOTIVE INC  
Address: 4623 ARTESIA BLVD  
Address 2: Not reported  
City,State,Zip: LAWNSDALE, CA 90260  
EPA ID: CAL000432694  
Inactive Date: Not reported  
Create Date: 12/19/2017  
Last Act Date: 08/20/2019

Map ID  
Direction  
Distance  
Elevation

MAP FINDINGS

Site

Database(s)

EDR ID Number  
EPA ID Number

**BOB LEE AUTOMOTIVE INC (Continued)**

**S106671283**

Mailing Name: Not reported  
Mailing Address: 4623 ARTESIA BLVD  
Mailing Address 2: Not reported  
Mailing City,State,Zip: LAWNDALE, CA 90260  
Owner Name: BOB LEE AUTOMOTIVE INC  
Owner Address: 4623 ARTESIA BLVD  
Owner Address 2: Not reported  
Owner City,State,Zip: LAWNDALE, CA 90260  
Contact Name: MICHAEL FAULHABER  
Contact Address: 4623 ARTESIA BLVD  
Contact Address 2: Not reported  
City,State,Zip: LAWNDALE, CA 90260

**NAICS:**

EPA ID: CAL000432694  
Create Date: 2017-12-19 15:21:36  
NAICS Code: 811111  
NAICS Description: General Automotive Repair  
Issued EPA ID Date: 2017-12-19 15:21:36  
Inactive Date: Not reported  
Facility Name: BOB LEE AUTOMOTIVE INC  
Facility Address: 4623 ARTESIA BLVD  
Facility Address 2: Not reported  
Facility City: LAWNDALE  
Facility County: 19  
Facility State: CA  
Facility Zip: 90260

**B11**  
**North**  
**< 1/8**  
**0.018 mi.**  
**94 ft.**

**BOB LEE'S AUTOMOTIVE CENTER**  
**4623 ARTESIA BLVD UNIT 1**  
**LAWNDALE, CA 90260**

**RCRA NonGen / NLR** **1024802880**  
**CAL000249781**

**Site 9 of 9 in cluster B**

**Relative:**  
**Lower**  
**Actual:**  
**103 ft.**

RCRA NonGen / NLR:  
Date form received by agency: 2002-04-11 00:00:00  
Facility name: BOB LEE'S AUTOMOTIVE CENTER  
Facility address: 4623 ARTESIA BLVD UNIT 1  
LAWNDALE, CA 90260  
EPA ID: CAL000249781  
Contact: MIKE FAULHABER  
Contact address: 4623 ARTESIA BLVD UNIT 1  
LAWNDALE, CA 90260  
Contact country: Not reported  
Contact telephone: 310-542-4239  
Contact email: FAULHABERSM@MSN.COM  
EPA Region: 09  
Classification: Non-Generator  
Description: Handler: Non-Generators do not presently generate hazardous waste

**Owner/Operator Summary:**

Owner/operator name: ROBERT LEE  
Owner/operator address: 4623 ARTESIA BLVD UNIT 1  
LAWNDALE, CA 90260  
Owner/operator country: Not reported  
Owner/operator telephone: 310-542-4239  
Owner/operator email: Not reported



Map ID  
Direction  
Distance  
Elevation

MAP FINDINGS

Site

Database(s)

EDR ID Number  
EPA ID Number

**BOB LEE'S AUTOMOTIVE CENTER (Continued)**

**1024802880**

Owner/operator fax: Not reported  
Owner/operator extension: Not reported  
Legal status: Other  
Owner/Operator Type: Owner  
Owner/Op start date: Not reported  
Owner/Op end date: Not reported

Owner/operator name: MIKE FAULHABER  
Owner/operator address: 4623 ARTESIA BLVD UNIT 1  
LAWNDALE, CA 90260

Owner/operator country: Not reported  
Owner/operator telephone: 310-542-4239  
Owner/operator email: Not reported  
Owner/operator fax: Not reported  
Owner/operator extension: Not reported  
Legal status: Other  
Owner/Operator Type: Operator  
Owner/Op start date: Not reported  
Owner/Op end date: Not reported

Handler Activities Summary:

U.S. importer of hazardous waste: No  
Mixed waste (haz. and radioactive): No  
Recycler of hazardous waste: No  
Transporter of hazardous waste: Yes  
Treater, storer or disposer of HW: No  
Underground injection activity: No  
On-site burner exemption: No  
Furnace exemption: No  
Used oil fuel burner: No  
Used oil processor: No  
User oil refiner: No  
Used oil fuel marketer to burner: No  
Used oil Specification marketer: No  
Used oil transfer facility: No  
Used oil transporter: No

Violation Status: No violations found

**C12**  
**SE**  
**< 1/8**  
**0.018 mi.**  
**95 ft.**

**MCKENNA MOTORS TORRANCE INC DBA SOUTH BAY MINI**  
**18900 HAWTHORNE BLVD**  
**TORRANCE, CA 90504**

**RCRA NonGen / NLR** **1024848205**  
**CAL000403625**

**Site 1 of 3 in cluster C**

**Relative:**  
**Lower**  
**Actual:**  
**98 ft.**

RCRA NonGen / NLR:  
Date form received by agency: 2015-01-13 00:00:00.0  
Facility name: MCKENNA MOTORS TORRANCE INC DBA SOUTH BAY MINI  
Facility address: 18900 HAWTHORNE BLVD  
TORRANCE, CA 90504  
EPA ID: CAL000403625  
Mailing address: 18800 HAWTHORNE BLVD  
TORRANCE, CA 90504  
Contact: CINDY PIRTLE  
Contact address: 18900 HAWTHORNE BLVD  
TORRANCE, CA 90504  
Contact country: Not reported  
Contact telephone: 562-345-7115

Map ID  
Direction  
Distance  
Elevation

MAP FINDINGS

Site

Database(s)

EDR ID Number  
EPA ID Number

**MCKENNA MOTORS TORRANCE INC DBA SOUTH BAY MINI (Continued)**

**1024848205**

Contact email: SAM@CELLYSERVICES.COM  
EPA Region: 09  
Classification: Non-Generator  
Description: Handler: Non-Generators do not presently generate hazardous waste

Owner/Operator Summary:

Owner/operator name: MCKENNA MOTORS TORRANCE INC  
Owner/operator address: 18900 HAWTHORNE BLVD  
TORRANCE, CA 90504  
Owner/operator country: Not reported  
Owner/operator telephone: 562-868-3233  
Owner/operator email: Not reported  
Owner/operator fax: Not reported  
Owner/operator extension: Not reported  
Legal status: Other  
Owner/Operator Type: Owner  
Owner/Op start date: Not reported  
Owner/Op end date: Not reported

Owner/operator name: CINDY PIRTLE  
Owner/operator address: 18900 HAWTHORNE BLVD  
TORRANCE, CA 90504  
Owner/operator country: Not reported  
Owner/operator telephone: 562-345-7115  
Owner/operator email: Not reported  
Owner/operator fax: Not reported  
Owner/operator extension: Not reported  
Legal status: Other  
Owner/Operator Type: Operator  
Owner/Op start date: Not reported  
Owner/Op end date: Not reported

Handler Activities Summary:

U.S. importer of hazardous waste: No  
Mixed waste (haz. and radioactive): No  
Recycler of hazardous waste: No  
Transporter of hazardous waste: Yes  
Treater, storer or disposer of HW: No  
Underground injection activity: No  
On-site burner exemption: No  
Furnace exemption: No  
Used oil fuel burner: No  
Used oil processor: No  
User oil refiner: No  
Used oil fuel marketer to burner: No  
Used oil Specification marketer: No  
Used oil transfer facility: No  
Used oil transporter: No

Violation Status: No violations found

Map ID  
Direction  
Distance  
Elevation

MAP FINDINGS

Site

Database(s)

EDR ID Number  
EPA ID Number

**C13** PIPELINE RIGHT-OF-WAY (FORMER)  
**SE** 18900 HAWTHORNE  
**< 1/8** TORRANCE, CA 90504  
**0.018 mi.**  
**95 ft.** Site 2 of 3 in cluster C

**CPS-SLIC** S105911404  
**CERS** N/A

**Relative:** CPS-SLIC:  
**Lower** Name: PIPELINE RIGHT-OF-WAY (FORMER)  
Address: 18900 HAWTHORNE BLVD  
**Actual:** City,State,Zip: TORRANCE, CA 90504  
**98 ft.** Region: STATE  
**Facility Status:** **Completed - Case Closed**  
Status Date: 09/27/1996  
Global Id: SLT43213211  
Lead Agency: LOS ANGELES RWQCB (REGION 4)  
Lead Agency Case Number: Not reported  
Latitude: 33.858805  
Longitude: -118.352153  
Case Type: Cleanup Program Site  
Case Worker: Not reported  
Local Agency: Not reported  
RB Case Number: 0321  
File Location: Not reported  
Potential Media Affected: Not reported  
Potential Contaminants of Concern: Not reported  
Site History: Not reported

[Click here to access the California GeoTracker records for this facility:](#)

SLIC REG 4:  
Region: 4  
Facility Status: No further action required  
SLIC: 0321  
Substance: TPH  
Staff: Manjulika Chakarbarti

CERS:  
Name: PIPELINE RIGHT-OF-WAY (FORMER)  
Address: 18900 HAWTHORNE BLVD  
City,State,Zip: TORRANCE, CA 90504  
Site ID: 249216  
CERS ID: SLT43213211  
CERS Description: Cleanup Program Site

**C14** VOLVO CARS SOUTH BAY  
**SE** 18900 HAWTHORNE BLVD  
**< 1/8** TORRANCE, CA 90504  
**0.018 mi.**  
**95 ft.** Site 3 of 3 in cluster C

**CERS HAZ WASTE** S118233252  
**CERS** N/A

**Relative:** CERS HAZ WASTE:  
**Lower** Name: VOLVO CARS SOUTH BAY  
Address: 18900 HAWTHORNE BLVD  
**Actual:** City,State,Zip: TORRANCE, CA 90504  
**98 ft.** Site ID: 355896  
CERS ID: 10638730  
CERS Description: Hazardous Waste Generator

Map ID  
Direction  
Distance  
Elevation

MAP FINDINGS

Site

Database(s)

EDR ID Number  
EPA ID Number

**VOLVO CARS SOUTH BAY (Continued)**

**S118233252**

CERS:

Name: VOLVO CARS SOUTH BAY  
Address: 18900 HAWTHORNE BLVD  
City,State,Zip: TORRANCE, CA 90504  
Site ID: 355896  
CERS ID: 10638730  
CERS Description: Chemical Storage Facilities

Evaluation:

Eval General Type: Compliance Evaluation Inspection  
Eval Date: 03-21-2016  
Violations Found: No  
Eval Type: Routine done by local agency  
Eval Notes: Derek Vieira, Service Manager  
Eval Division: Los Angeles County Fire Department  
Eval Program: HW  
Eval Source: CERS

Eval General Type: Compliance Evaluation Inspection  
Eval Date: 08-05-2019  
Violations Found: No  
Eval Type: Routine done by local agency  
Eval Notes: Mark Brownell  
Eval Division: Los Angeles County Fire Department  
Eval Program: HW  
Eval Source: CERS

Eval General Type: Other/Unknown  
Eval Date: 06-07-2016  
Violations Found: No  
Eval Type: Other, not routine, done by local agency  
Eval Notes: tank assessment review  
Eval Division: Los Angeles County Fire Department  
Eval Program: HW  
Eval Source: CERS

Eval General Type: Compliance Evaluation Inspection  
Eval Date: 05-02-2019  
Violations Found: No  
Eval Type: Routine done by local agency  
Eval Notes: authorized by Tammy Hernandez  
Eval Division: Torrance Fire Department  
Eval Program: HMRRP  
Eval Source: CERS

Eval General Type: Compliance Evaluation Inspection  
Eval Date: 10-06-2017  
Violations Found: No  
Eval Type: Routine done by local agency  
Eval Notes: E93A  
Eval Division: Torrance Fire Department  
Eval Program: HMRRP  
Eval Source: CERS

Affiliation:

Affiliation Type Desc: CUPA District  
Entity Name: Los Angeles County Fire

Map ID  
Direction  
Distance  
Elevation

MAP FINDINGS

Site

Database(s)

EDR ID Number  
EPA ID Number

**VOLVO CARS SOUTH BAY (Continued)**

**S118233252**

Entity Title: Not reported  
Affiliation Address: 5825 Rickenbacker Road  
Affiliation City: Commerce  
Affiliation State: CA  
Affiliation Country: Not reported  
Affiliation Zip: 90040-3027  
Affiliation Phone: (323) 890-4045

Affiliation Type Desc: Document Preparer  
Entity Name: Sam Celly, Celly Services Inc.  
Entity Title: Not reported  
Affiliation Address: Not reported  
Affiliation City: Not reported  
Affiliation State: Not reported  
Affiliation Country: Not reported  
Affiliation Zip: Not reported  
Affiliation Phone: Not reported

Affiliation Type Desc: Facility Mailing Address  
Entity Name: Mailing Address  
Entity Title: Not reported  
Affiliation Address: 18900 Hawthorne Blvd  
Affiliation City: Torrance  
Affiliation State: CA  
Affiliation Country: Not reported  
Affiliation Zip: 90504  
Affiliation Phone: Not reported

Affiliation Type Desc: Identification Signer  
Entity Name: John Hail  
Entity Title: General Manager  
Affiliation Address: Not reported  
Affiliation City: Not reported  
Affiliation State: Not reported  
Affiliation Country: Not reported  
Affiliation Zip: Not reported  
Affiliation Phone: Not reported

Affiliation Type Desc: Legal Owner  
Entity Name: McKenna Motors  
Entity Title: Not reported  
Affiliation Address: 18900 Hawthorne Blvd  
Affiliation City: Torrance  
Affiliation State: CA  
Affiliation Country: United States  
Affiliation Zip: 90504  
Affiliation Phone: (310) 939-7300

Affiliation Type Desc: Operator  
Entity Name: Volvo Cars South Bay  
Entity Title: Not reported  
Affiliation Address: Not reported  
Affiliation City: Not reported  
Affiliation State: Not reported  
Affiliation Country: Not reported  
Affiliation Zip: Not reported  
Affiliation Phone: (310) 939-7300

Map ID  
Direction  
Distance  
Elevation

MAP FINDINGS

Site

Database(s)

EDR ID Number  
EPA ID Number

**VOLVO CARS SOUTH BAY (Continued)**

**S118233252**

Affiliation Type Desc: Parent Corporation  
Entity Name: South Bay MINI  
Entity Title: Not reported  
Affiliation Address: Not reported  
Affiliation City: Not reported  
Affiliation State: Not reported  
Affiliation Country: Not reported  
Affiliation Zip: Not reported  
Affiliation Phone: Not reported

Affiliation Type Desc: Environmental Contact  
Entity Name: John Hail  
Entity Title: Not reported  
Affiliation Address: 18900 Hawthorne Blvd  
Affiliation City: Torrance  
Affiliation State: CA  
Affiliation Country: Not reported  
Affiliation Zip: 90504  
Affiliation Phone: Not reported

**A15  
NNW  
< 1/8  
0.026 mi.  
136 ft.**

**GTE CALIFORNIA  
2819 182ND ST  
REDONDO BEACH, CA 90278  
Site 3 of 3 in cluster A**

**UST U004048968  
N/A**

**Relative:  
Higher  
Actual:  
113 ft.**

UST:  
Name: GTE CALIFORNIA  
Address: 2819 182ND ST  
City,State,Zip: REDONDO BEACH, CA 90278  
Facility ID: 10272  
Permitting Agency: LOS ANGELES COUNTY  
Latitude: 33.86556  
Longitude: -118.35829

**D16  
SE  
< 1/8  
0.029 mi.  
152 ft.**

**ORTHOPAEDIC INSTITUTE MEDICAL GROUP INC  
19000 HAWTHORNE BLVD STE 100  
TORRANCE, CA 90503  
Site 1 of 7 in cluster D**

**RCRA NonGen / NLR 1024855162  
CAL000417444**

**Relative:  
Lower  
Actual:  
92 ft.**

RCRA NonGen / NLR:  
Date form received by agency: 2016-05-25 00:00:00.0  
Facility name: ORTHOPAEDIC INSTITUTE MEDICAL GROUP INC  
Facility address: 19000 HAWTHORNE BLVD STE 100  
TORRANCE, CA 90503-1517  
EPA ID: CAL000417444  
Contact: NATALIE DEUTSCH  
Contact address: 19000 HAWTHORNE BLVD STE 100 SUITE 100  
TORRANCE, CA 90503  
Contact country: Not reported  
Contact telephone: 310-542-3472  
Contact email: NATALIED@ORTHOINST.NET  
EPA Region: 09  
Classification: Non-Generator

Map ID  
Direction  
Distance  
Elevation

MAP FINDINGS

Site

Database(s)

EDR ID Number  
EPA ID Number

**ORTHOPAEDIC INSTITUTE MEDICAL GROUP INC (Continued)**

**1024855162**

Description: Handler: Non-Generators do not presently generate hazardous waste

Owner/Operator Summary:

Owner/operator name: STUART GOLD  
Owner/operator address: 19000 HAWTHORNE BLVD STE 100  
TORRANCE, CA 90503

Owner/operator country: Not reported  
Owner/operator telephone: 310-542-3472  
Owner/operator email: Not reported  
Owner/operator fax: Not reported  
Owner/operator extension: Not reported  
Legal status: Other  
Owner/Operator Type: Owner  
Owner/Op start date: Not reported  
Owner/Op end date: Not reported

Owner/operator name: NATALIE DEUTSCH  
Owner/operator address: 19000 HAWTHORNE BLVD STE 100 SUITE 100  
TORRANCE, CA 90503

Owner/operator country: Not reported  
Owner/operator telephone: 310-542-3472  
Owner/operator email: Not reported  
Owner/operator fax: Not reported  
Owner/operator extension: Not reported  
Legal status: Other  
Owner/Operator Type: Operator  
Owner/Op start date: Not reported  
Owner/Op end date: Not reported

Handler Activities Summary:

U.S. importer of hazardous waste: No  
Mixed waste (haz. and radioactive): No  
Recycler of hazardous waste: No  
Transporter of hazardous waste: Yes  
Treater, storer or disposer of HW: No  
Underground injection activity: No  
On-site burner exemption: No  
Furnace exemption: No  
Used oil fuel burner: No  
Used oil processor: No  
User oil refiner: No  
Used oil fuel marketer to burner: No  
Used oil Specification marketer: No  
Used oil transfer facility: No  
Used oil transporter: No

Violation Status: No violations found

Map ID  
Direction  
Distance  
Elevation

MAP FINDINGS

Site

Database(s)

EDR ID Number  
EPA ID Number

17  
SE  
< 1/8  
0.049 mi.  
260 ft.

**STANDARD BRANDS PAINT**  
**4240 190TH ST**  
**, CA**

**UST** **U003805359**  
**N/A**

**Relative:**  
**Lower**  
**Actual:**  
**87 ft.**

**TORRANCE UST:**  
Name: STANDARD BRANDS PAINT  
Address: 4240 190TH ST  
City: Not reported  
Region: TORRANCE  
Facility ID: 3631  
Suite: Not reported  
Facility Status: Inactive

18  
South  
< 1/8  
0.052 mi.  
272 ft.

**2828 SPRECKELS LANE**  
**REDONDO BEACH, CA 90278**

**RCRA NonGen / NLR** **1025840779**  
**CAC003020384**

**Relative:**  
**Lower**  
**Actual:**  
**99 ft.**

**RCRA NonGen / NLR:**  
Date form received by agency: 2019-06-19 00:00:00.0  
Facility name: Not reported  
Facility address: 2828 SPRECKELS LANE  
REDONDO BEACH, CA 90278  
EPA ID: CAC003020384  
Mailing address: 120 19TH STREET  
MANHATTAN BEACH, CA 90266  
Contact: STEVE PORTNER  
Contact address: 120 19TH STREET  
MANHATTAN BEACH, CA 90266  
Contact country: Not reported  
Contact telephone: 310-710-1132  
Contact email: SPORTNER12@GMAIL.COM  
EPA Region: 09  
Classification: Non-Generator  
Description: Handler: Non-Generators do not presently generate hazardous waste

**Owner/Operator Summary:**  
Owner/operator name: STEVE PORTNER  
Owner/operator address: 120 19TH STREET  
MANHATTAN BEACH, CA 90266  
Owner/operator country: Not reported  
Owner/operator telephone: 310-710-1132  
Owner/operator email: Not reported  
Owner/operator fax: Not reported  
Owner/operator extension: Not reported  
Legal status: Other  
Owner/Operator Type: Owner  
Owner/Op start date: Not reported  
Owner/Op end date: Not reported  
  
Owner/operator name: STEVE PORTNER  
Owner/operator address: 120 19TH STREET  
MANHATTAN BEACH, CA 90266  
Owner/operator country: Not reported  
Owner/operator telephone: 310-710-1132  
Owner/operator email: Not reported



Map ID  
Direction  
Distance  
Elevation

MAP FINDINGS

Site

Database(s)

EDR ID Number  
EPA ID Number

(Continued)

1025840779

Owner/operator fax: Not reported  
Owner/operator extension: Not reported  
Legal status: Other  
Owner/Operator Type: Operator  
Owner/Op start date: Not reported  
Owner/Op end date: Not reported

Handler Activities Summary:

U.S. importer of hazardous waste: No  
Mixed waste (haz. and radioactive): No  
Recycler of hazardous waste: No  
Transporter of hazardous waste: Yes  
Treater, storer or disposer of HW: Yes  
Underground injection activity: No  
On-site burner exemption: No  
Furnace exemption: No  
Used oil fuel burner: No  
Used oil processor: No  
User oil refiner: No  
Used oil fuel marketer to burner: No  
Used oil Specification marketer: No  
Used oil transfer facility: No  
Used oil transporter: No

Violation Status: No violations found

19  
North  
< 1/8  
0.052 mi.  
276 ft.

4604 W 172ND ST  
LAWNDALE, CA 90260

RCRA NonGen / NLR 1025857363  
CAC003037786

Relative:  
Lower  
Actual:  
107 ft.

RCRA NonGen / NLR:  
Date form received by agency: 2019-10-08 00:00:00.0  
Facility name: Not reported  
Facility address: 4604 W 172ND ST  
LAWNDALE, CA 90260-3414  
EPA ID: CAC003037786  
Mailing address: 6739 S SHERBOURNE DR  
LOS ANGELES, CA 90056-2125  
Contact: LULA GHEZAI  
Contact address: 6739 S SHERBOURNE DR  
LOS ANGELES, CA 90056-2125  
Contact country: Not reported  
Contact telephone: 310-738-4123  
Contact email: ARMANDO@FRESHAIRENVIRONMENTAL.COM  
EPA Region: 09  
Classification: Non-Generator  
Description: Handler: Non-Generators do not presently generate hazardous waste

Owner/Operator Summary:

Owner/operator name: LULA GHEZAI  
Owner/operator address: 6739 S SHERBOURNE DR  
LOS ANGELES, CA 90056  
Owner/operator country: Not reported  
Owner/operator telephone: 310-738-4123  
Owner/operator email: Not reported  
Owner/operator fax: Not reported

Map ID  
Direction  
Distance  
Elevation

MAP FINDINGS

Site

Database(s)

EDR ID Number  
EPA ID Number

(Continued)

1025857363

Owner/operator extension: Not reported  
Legal status: Other  
Owner/Operator Type: Owner  
Owner/Op start date: Not reported  
Owner/Op end date: Not reported

Owner/operator name: LULA GHEZAI  
Owner/operator address: 6739 S SHERBOURNE DR  
LOS ANGELES, CA 90056

Owner/operator country: Not reported  
Owner/operator telephone: 310-738-4123  
Owner/operator email: Not reported  
Owner/operator fax: Not reported  
Owner/operator extension: Not reported  
Legal status: Other  
Owner/Operator Type: Operator  
Owner/Op start date: Not reported  
Owner/Op end date: Not reported

Handler Activities Summary:

U.S. importer of hazardous waste: No  
Mixed waste (haz. and radioactive): Not reported  
Recycler of hazardous waste: No  
Transporter of hazardous waste: No  
Treater, storer or disposer of HW: No  
Underground injection activity: No  
On-site burner exemption: No  
Furnace exemption: No  
Used oil fuel burner: No  
Used oil processor: No  
User oil refiner: No  
Used oil fuel marketer to burner: No  
Used oil Specification marketer: No  
Used oil transfer facility: No  
Used oil transporter: No

Violation Status: No violations found

D20  
SE  
< 1/8  
0.052 mi.  
277 ft.

AFFORDABLE CLASSICS INC  
19010 HAWTHORNE BLVD  
TORRANCE, CA 90503  
Site 2 of 7 in cluster D

RCRA NonGen / NLR 1024813254  
CAL000303158

Relative:  
Lower

RCRA NonGen / NLR:

Actual:  
94 ft.

Date form received by agency: 2006-02-09 00:00:00.0  
Facility name: AFFORDABLE CLASSICS INC  
Facility address: 19010 HAWTHORNE BLVD  
TORRANCE, CA 90503-1503  
EPA ID: CAL000303158  
Contact: NEAL POLAN  
Contact address: 19010 HAWTHORNE BLVD  
TORRANCE, CA 90503  
Contact country: Not reported  
Contact telephone: 310-542-5824  
Contact email: CARWIZARD@AFFORDABLECLASSICS.COM  
EPA Region: 09  
Classification: Non-Generator

Map ID  
Direction  
Distance  
Elevation

MAP FINDINGS

Site

Database(s)

EDR ID Number  
EPA ID Number

**AFFORDABLE CLASSICS INC (Continued)**

**1024813254**

Description: Handler: Non-Generators do not presently generate hazardous waste

Owner/Operator Summary:

Owner/operator name: AFFORDABLE CLASSICS INC  
Owner/operator address: 730 STALLION DRIVE  
LUCAS, TX 75002  
Owner/operator country: Not reported  
Owner/operator telephone: 310-930-5785  
Owner/operator email: Not reported  
Owner/operator fax: Not reported  
Owner/operator extension: Not reported  
Legal status: Other  
Owner/Operator Type: Owner  
Owner/Op start date: Not reported  
Owner/Op end date: Not reported

Owner/operator name: NEAL POLAN  
Owner/operator address: 19010 HAWTHORNE BLVD  
TORRANCE, CA 90503  
Owner/operator country: Not reported  
Owner/operator telephone: 310-542-5824  
Owner/operator email: Not reported  
Owner/operator fax: Not reported  
Owner/operator extension: Not reported  
Legal status: Other  
Owner/Operator Type: Operator  
Owner/Op start date: Not reported  
Owner/Op end date: Not reported

Handler Activities Summary:

U.S. importer of hazardous waste: No  
Mixed waste (haz. and radioactive): No  
Recycler of hazardous waste: No  
Transporter of hazardous waste: Yes  
Treater, storer or disposer of HW: No  
Underground injection activity: No  
On-site burner exemption: No  
Furnace exemption: No  
Used oil fuel burner: No  
Used oil processor: No  
User oil refiner: No  
Used oil fuel marketer to burner: No  
Used oil Specification marketer: No  
Used oil transfer facility: No  
Used oil transporter: No

Violation Status: No violations found

Map ID  
 Direction  
 Distance  
 Elevation

MAP FINDINGS

Site

Database(s)

EDR ID Number  
 EPA ID Number

**D21**  
**SE**  
 < 1/8  
 0.052 mi.  
 277 ft.

**AFFORDABLE CLASSICS INC**  
**19010 HAWTHORNE BLVD**  
**TORRANCE, CA 90503**

**CERS HAZ WASTE**  
**HAZNET**  
**HWTS**

**S113141056**  
**N/A**

**Site 3 of 7 in cluster D**

**Relative:**  
**Lower**  
**Actual:**  
**94 ft.**

**CERS HAZ WASTE:**

Name: AFFORDABLE CLASSICS INC  
 Address: 19010 HAWTHORNE BLVD  
 City,State,Zip: TORRANCE, CA 90503  
 Site ID: 3409  
 CERS ID: 10154671  
 CERS Description: Hazardous Waste Generator

**Evaluation:**

Eval General Type: Compliance Evaluation Inspection  
 Eval Date: 05-15-2014  
 Violations Found: No  
 Eval Type: Routine done by local agency  
 Eval Notes: Not reported  
 Eval Division: Los Angeles County Fire Department  
 Eval Program: HW  
 Eval Source: CERS

Eval General Type: Compliance Evaluation Inspection  
 Eval Date: 10-10-2018  
 Violations Found: No  
 Eval Type: Routine done by local agency  
 Eval Notes: Dave Hornbeck, President  
 Eval Division: Los Angeles County Fire Department  
 Eval Program: HW  
 Eval Source: CERS

Eval General Type: Compliance Evaluation Inspection  
 Eval Date: 10-27-2011  
 Violations Found: No  
 Eval Type: Routine done by local agency  
 Eval Notes: Needs to comply with CERS reporting  
 Eval Division: Torrance Fire Department  
 Eval Program: HMRRP  
 Eval Source: CERS

Eval General Type: Compliance Evaluation Inspection  
 Eval Date: 08-24-2017  
 Violations Found: No  
 Eval Type: Routine done by local agency  
 Eval Notes: no violations  
 Eval Division: Torrance Fire Department  
 Eval Program: HMRRP  
 Eval Source: CERS

Eval General Type: Compliance Evaluation Inspection  
 Eval Date: 10-13-2014  
 Violations Found: No  
 Eval Type: Routine done by local agency  
 Eval Notes: Not reported  
 Eval Division: Torrance Fire Department  
 Eval Program: HMRRP  
 Eval Source: CERS

Map ID  
Direction  
Distance  
Elevation

MAP FINDINGS

Site

Database(s)

EDR ID Number  
EPA ID Number

**AFFORDABLE CLASSICS INC (Continued)**

**S113141056**

Eval General Type: Compliance Evaluation Inspection  
Eval Date: 08-11-2015  
Violations Found: No  
Eval Type: Routine done by local agency  
Eval Notes: on CERS  
Eval Division: Torrance Fire Department  
Eval Program: HMRRP  
Eval Source: CERS

Eval General Type: Compliance Evaluation Inspection  
Eval Date: 08-31-2016  
Violations Found: No  
Eval Type: Routine done by local agency  
Eval Notes: Windy Rowe, Office Manager  
Eval Division: Los Angeles County Fire Department  
Eval Program: HW  
Eval Source: CERS

Eval General Type: Compliance Evaluation Inspection  
Eval Date: 07-13-2016  
Violations Found: No  
Eval Type: Routine done by local agency  
Eval Notes: Not reported  
Eval Division: Torrance Fire Department  
Eval Program: HMRRP  
Eval Source: CERS

Coordinates:  
Site ID: 3409  
Facility Name: Affordable Classics Inc  
Env Int Type Code: HWG  
Program ID: 10154671  
Coord Name: Not reported  
Ref Point Type Desc: Center of a facility or station.  
Latitude: 33.858020  
Longitude: -118.353480

Affiliation:  
Affiliation Type Desc: CUPA District  
Entity Name: Los Angeles County Fire  
Entity Title: Not reported  
Affiliation Address: 5825 Rickenbacker Road  
Affiliation City: Commerce  
Affiliation State: CA  
Affiliation Country: Not reported  
Affiliation Zip: 90040-3027  
Affiliation Phone: (323) 890-4045

Affiliation Type Desc: Operator  
Entity Name: David Hornbeck  
Entity Title: Not reported  
Affiliation Address: Not reported  
Affiliation City: Not reported  
Affiliation State: Not reported  
Affiliation Country: Not reported  
Affiliation Zip: Not reported

Map ID  
Direction  
Distance  
Elevation

MAP FINDINGS

Site

Database(s)

EDR ID Number  
EPA ID Number

**AFFORDABLE CLASSICS INC (Continued)**

**S113141056**

Affiliation Phone: (310) 408-6241  
Affiliation Type Desc: Property Owner  
Entity Name: Rick Capellino  
Entity Title: Not reported  
Affiliation Address: 1108 Sartori Ave, Suite 210  
Affiliation City: Torrance  
Affiliation State: CA  
Affiliation Country: United States  
Affiliation Zip: 90501  
Affiliation Phone: (310) 320-1234

Affiliation Type Desc: Document Preparer  
Entity Name: Windy Rowe  
Entity Title: Not reported  
Affiliation Address: Not reported  
Affiliation City: Not reported  
Affiliation State: Not reported  
Affiliation Country: Not reported  
Affiliation Zip: Not reported  
Affiliation Phone: Not reported

Affiliation Type Desc: Facility Mailing Address  
Entity Name: Mailing Address  
Entity Title: Not reported  
Affiliation Address: 19010 Hawthorne Blvd  
Affiliation City: Torrance  
Affiliation State: CA  
Affiliation Country: Not reported  
Affiliation Zip: 90503  
Affiliation Phone: Not reported

Affiliation Type Desc: Legal Owner  
Entity Name: David Hornbeck  
Entity Title: Not reported  
Affiliation Address: 19010 Hawthorne Blvd  
Affiliation City: Torrance  
Affiliation State: CA  
Affiliation Country: United States  
Affiliation Zip: 90503  
Affiliation Phone: (310) 370-1077

Affiliation Type Desc: Environmental Contact  
Entity Name: Dave Hornbeck  
Entity Title: Not reported  
Affiliation Address: 19010 Hawthorne Blvd  
Affiliation City: Torrance  
Affiliation State: CA  
Affiliation Country: Not reported  
Affiliation Zip: 90503  
Affiliation Phone: Not reported

Affiliation Type Desc: Parent Corporation  
Entity Name: Torrance Auto Body  
Entity Title: Not reported  
Affiliation Address: Not reported  
Affiliation City: Not reported

Map ID  
Direction  
Distance  
Elevation

MAP FINDINGS

Site

Database(s)

EDR ID Number  
EPA ID Number

**AFFORDABLE CLASSICS INC (Continued)**

**S113141056**

Affiliation State: Not reported  
Affiliation Country: Not reported  
Affiliation Zip: Not reported  
Affiliation Phone: Not reported

Affiliation Type Desc: Identification Signer  
Entity Name: Windy Rowe  
Entity Title: Business Manager  
Affiliation Address: Not reported  
Affiliation City: Not reported  
Affiliation State: Not reported  
Affiliation Country: Not reported  
Affiliation Zip: Not reported  
Affiliation Phone: Not reported

**HAZNET:**

Name: AFFORDABLE CLASSICS INC  
Address: 19010 HAWTHORNE BLVD  
Address 2: Not reported  
City,State,Zip: TORRANCE, CA 905031503  
Contact: NEAL POLAN  
Telephone: 3105425824  
Mailing Name: Not reported  
Mailing Address: 19010 HAWTHORNE BLVD

Year: 2016  
Gepaid: CAL000303158  
TSD EPA ID: CAD008252405  
CA Waste Code: 214 - Unspecified solvent mixture  
Disposal Method: H061 - Fuel Blending Prior To Energy Recovery At Another Site  
Tons: 0.108

Year: 2016  
Gepaid: CAL000303158  
TSD EPA ID: CAD008252405  
CA Waste Code: 343 - Unspecified organic liquid mixture  
Disposal Method: H061 - Fuel Blending Prior To Energy Recovery At Another Site  
Tons: 0.187

Year: 2015  
Gepaid: CAL000303158  
TSD EPA ID: CAD008252405  
CA Waste Code: 343 - Unspecified organic liquid mixture  
Disposal Method: H061 - Fuel Blending Prior To Energy Recovery At Another Site  
Tons: 0.187

Year: 2014  
Gepaid: CAL000303158  
TSD EPA ID: CAD008252405  
CA Waste Code: 343 - Unspecified organic liquid mixture  
Disposal Method: H061 - Fuel Blending Prior To Energy Recovery At Another Site  
Tons: 0.17

Year: 2013  
Gepaid: CAL000303158  
TSD EPA ID: CAD099452708

Map ID  
Direction  
Distance  
Elevation

MAP FINDINGS

Site

Database(s)

EDR ID Number  
EPA ID Number

**AFFORDABLE CLASSICS INC (Continued)**

**S113141056**

CA Waste Code: 352 - Other organic solids  
Disposal Method: H141 - Storage, Bulking, And/Or Transfer Off Site--No Treatment/Reovery (H010-H129) Or (H131-H135)  
Tons: 0.1075

Year: 2013  
Gepaid: CAL000303158  
TSD EPA ID: CAD008252405  
CA Waste Code: 343 - Unspecified organic liquid mixture  
Disposal Method: H061 - Fuel Blending Prior To Energy Recovery At Another Site  
Tons: 0.17

Year: 2013  
Gepaid: CAL000303158  
TSD EPA ID: CAD008252405  
CA Waste Code: 214 - Unspecified solvent mixture  
Disposal Method: H020 - Solvents Recovery  
Tons: 0.09

Year: 2012  
Gepaid: CAL000303158  
TSD EPA ID: CAD008252405  
CA Waste Code: 343 - Unspecified organic liquid mixture  
Disposal Method: H061 - Fuel Blending Prior To Energy Recovery At Another Site  
Tons: 0.17

Year: 2011  
Gepaid: CAL000303158  
TSD EPA ID: CAD008252405  
CA Waste Code: 343 - Unspecified organic liquid mixture  
Disposal Method: H061 - Fuel Blending Prior To Energy Recovery At Another Site  
Tons: 0.17

Year: 2011  
Gepaid: CAL000303158  
TSD EPA ID: CAD008252405  
CA Waste Code: 214 - Unspecified solvent mixture  
Disposal Method: H061 - Fuel Blending Prior To Energy Recovery At Another Site  
Tons: 0.108

[Click this hyperlink](#) while viewing on your computer to access 9 additional CA HAZNET: record(s) in the EDR Site Report.

Additional Info:

Year: 2011  
Gen EPA ID: CAL000303158

Shipment Date: 20111228  
Creation Date: 5/25/2012 20:30:23  
Receipt Date: 20120104  
Manifest ID: 008719259JJK  
Trans EPA ID: CAR000159681  
Trans Name: WESTERN ENVIRONMENTAL SERVICES INC  
Trans 2 EPA ID: Not reported  
Trans 2 Name: Not reported  
TSDF EPA ID: CAD008252405



Map ID  
Direction  
Distance  
Elevation

MAP FINDINGS

Site

Database(s)

EDR ID Number  
EPA ID Number

**AFFORDABLE CLASSICS INC (Continued)**

**S113141056**

Trans Name: PACIFIC RESOURCE RECOVERY  
TSDf Alt EPA ID: Not reported  
TSDf Alt Name: Not reported  
CA Waste Code: 343 - Unspecified organic liquid mixture  
RCRA Code: D018  
Disposal Method: H061 - Fuel Blending Prior To Energy Recovery At Another Site  
Quantity Tons: 0.17  
Waste Quantity: 50  
Quantity Unit: G  
Additional Code 1: D001  
Additional Code 2: Not reported  
Additional Code 3: Not reported  
Additional Code 4: Not reported  
Additional Code 5: Not reported

Shipment Date: 20110713  
Creation Date: 12/20/2011 18:30:24  
Receipt Date: 20110713  
Manifest ID: 008662134JJK  
Trans EPA ID: CAR000194837  
Trans Name: PACIFIC COAST LACQUER  
Trans 2 EPA ID: Not reported  
Trans 2 Name: Not reported  
TSDf EPA ID: CAD008252405  
Trans Name: PACIFIC RESOURCE RECOVERY  
TSDf Alt EPA ID: Not reported  
TSDf Alt Name: Not reported  
CA Waste Code: 214 - Unspecified solvent mixture  
RCRA Code: F005  
Disposal Method: H061 - Fuel Blending Prior To Energy Recovery At Another Site  
Quantity Tons: 0.108  
Waste Quantity: 30  
Quantity Unit: G  
Additional Code 1: F003  
Additional Code 2: D001  
Additional Code 3: Not reported  
Additional Code 4: Not reported  
Additional Code 5: Not reported

Additional Info:  
Year: 2006  
Gen EPA ID: CAL000303158

Shipment Date: 20061010  
Creation Date: 7/13/2007 18:30:12  
Receipt Date: 20061010  
Manifest ID: 000583488JJK  
Trans EPA ID: CAD008252405  
Trans Name: PACIFIC COAST LACQUER  
Trans 2 EPA ID: Not reported  
Trans 2 Name: Not reported  
TSDf EPA ID: CAD008252405  
Trans Name: PACIFIC RESOURCE RECOVERY  
TSDf Alt EPA ID: Not reported  
TSDf Alt Name: Not reported  
CA Waste Code: 214 - Unspecified solvent mixture  
RCRA Code: F005

Map ID  
Direction  
Distance  
Elevation

MAP FINDINGS

Site

Database(s)

EDR ID Number  
EPA ID Number

**AFFORDABLE CLASSICS INC (Continued)**

**S113141056**

Disposal Method: H061 - Fuel Blending Prior To Energy Recovery At Another Site  
Quantity Tons: 0.0576  
Waste Quantity: 16  
Quantity Unit: G  
Additional Code 1: F003  
Additional Code 2: D001  
Additional Code 3: Not reported  
Additional Code 4: Not reported  
Additional Code 5: Not reported

Shipment Date: 20060215  
Creation Date: 7/20/2006 8:33:51  
Receipt Date: 20060222  
Manifest ID: 24133555  
Trans EPA ID: CAR000159681  
Trans Name: WESTERN ENVIRONMENTAL  
Trans 2 EPA ID: Not reported  
Trans 2 Name: Not reported  
TSDf EPA ID: CAD008252405  
Trans Name: PACIFIC RESOURCE RECOVERY  
TSDf Alt EPA ID: CAD008252405  
TSDf Alt Name: Not reported  
CA Waste Code: 343 - Unspecified organic liquid mixture  
RCRA Code: D001  
Disposal Method: R01 - Recycler  
Quantity Tons: 0.17  
Waste Quantity: 50  
Quantity Unit: G  
Additional Code 1: Not reported  
Additional Code 2: Not reported  
Additional Code 3: Not reported  
Additional Code 4: Not reported  
Additional Code 5: Not reported

Additional Info:

Year: 2007  
Gen EPA ID: CAL000303158

Shipment Date: 20070605  
Creation Date: 1/25/2008 18:30:52  
Receipt Date: 20070612  
Manifest ID: 002088758JJK  
Trans EPA ID: CAR000159681  
Trans Name: WESTERN ENVIRONMENTAL SERVICES INC  
Trans 2 EPA ID: Not reported  
Trans 2 Name: Not reported  
TSDf EPA ID: CAD008252405  
Trans Name: PACIFIC RESOURCE RECOVERY  
TSDf Alt EPA ID: Not reported  
TSDf Alt Name: Not reported  
CA Waste Code: 343 - Unspecified organic liquid mixture  
RCRA Code: D018  
Disposal Method: H061 - Fuel Blending Prior To Energy Recovery At Another Site  
Quantity Tons: 0.17  
Waste Quantity: 50  
Quantity Unit: G  
Additional Code 1: D001

Map ID  
Direction  
Distance  
Elevation

MAP FINDINGS

Site

Database(s)

EDR ID Number  
EPA ID Number

**AFFORDABLE CLASSICS INC (Continued)**

**S113141056**

Additional Code 2: Not reported  
Additional Code 3: Not reported  
Additional Code 4: Not reported  
Additional Code 5: Not reported

Additional Info:

Year: 2010  
Gen EPA ID: CAL000303158

Shipment Date: 20101202  
Creation Date: 5/17/2013 22:15:06  
Receipt Date: Not reported  
Manifest ID: 006997868JJK  
Trans EPA ID: CAR000159681  
Trans Name: WESTERN ENVIRONMENTAL SERVICES INC  
Trans 2 EPA ID: Not reported  
Trans 2 Name: Not reported  
TSDf EPA ID: CAD008252405  
Trans Name: PACIFIC RESOURCE RECOVERY  
TSDf Alt EPA ID: Not reported  
TSDf Alt Name: Not reported  
CA Waste Code: 343 - Unspecified organic liquid mixture  
RCRA Code: D018  
Disposal Method: - Not reported  
Quantity Tons: 0.17  
Waste Quantity: 50  
Quantity Unit: G  
Additional Code 1: D001  
Additional Code 2: Not reported  
Additional Code 3: Not reported  
Additional Code 4: Not reported  
Additional Code 5: Not reported

Shipment Date: 20100426  
Creation Date: 12/16/2010 18:30:53  
Receipt Date: 20100426  
Manifest ID: 006491825JJK  
Trans EPA ID: CAR000194837  
Trans Name: PACIFIC COAST LACQUER  
Trans 2 EPA ID: Not reported  
Trans 2 Name: Not reported  
TSDf EPA ID: CAD008252405  
Trans Name: PACIFIC RESOURCE RECOVERY  
TSDf Alt EPA ID: Not reported  
TSDf Alt Name: Not reported  
CA Waste Code: 214 - Unspecified solvent mixture  
RCRA Code: F005  
Disposal Method: H020 - Solvents Recovery  
Quantity Tons: 0.054  
Waste Quantity: 15  
Quantity Unit: G  
Additional Code 1: F003  
Additional Code 2: D001  
Additional Code 3: Not reported  
Additional Code 4: Not reported  
Additional Code 5: Not reported

Map ID  
Direction  
Distance  
Elevation

MAP FINDINGS

Site

Database(s)

EDR ID Number  
EPA ID Number

**AFFORDABLE CLASSICS INC (Continued)**

**S113141056**

Shipment Date: 20100121  
Creation Date: 10/26/2010 18:30:22  
Receipt Date: 20100121  
Manifest ID: 005408047JJK  
Trans EPA ID: CAR000159681  
Trans Name: WESTERN ENVIRONMENTAL SERVICES INC  
Trans 2 EPA ID: Not reported  
Trans 2 Name: Not reported  
TSDf EPA ID: CAD008252405  
Trans Name: PACIFIC RESOURCE RECOVERY  
TSDf Alt EPA ID: Not reported  
TSDf Alt Name: Not reported  
CA Waste Code: 343 - Unspecified organic liquid mixture  
RCRA Code: D018  
Disposal Method: H061 - Fuel Blending Prior To Energy Recovery At Another Site  
Quantity Tons: 0.187  
Waste Quantity: 55  
Quantity Unit: G  
Additional Code 1: D001  
Additional Code 2: Not reported  
Additional Code 3: Not reported  
Additional Code 4: Not reported  
Additional Code 5: Not reported

Additional Info:

Year: 2013  
Gen EPA ID: CAL000303158

Shipment Date: 20130405  
Creation Date: 8/23/2013 22:15:06  
Receipt Date: 20130405  
Manifest ID: 010800546JJK  
Trans EPA ID: CAR000194837  
Trans Name: PACIFIC COAST LACQUER  
Trans 2 EPA ID: Not reported  
Trans 2 Name: Not reported  
TSDf EPA ID: CAD008252405  
Trans Name: PACIFIC RESOURCE RECOVERY  
TSDf Alt EPA ID: Not reported  
TSDf Alt Name: Not reported  
CA Waste Code: 214 - Unspecified solvent mixture  
RCRA Code: F005  
Disposal Method: H020 - Solvents Recovery  
Quantity Tons: 0.09  
Waste Quantity: 25  
Quantity Unit: G  
Additional Code 1: F003  
Additional Code 2: D001  
Additional Code 3: Not reported  
Additional Code 4: Not reported  
Additional Code 5: Not reported

Shipment Date: 20130318  
Creation Date: 8/15/2013 22:15:09  
Receipt Date: 20130320  
Manifest ID: 011190533JJK  
Trans EPA ID: CAR000159681

Map ID  
Direction  
Distance  
Elevation

MAP FINDINGS

Site

Database(s)

EDR ID Number  
EPA ID Number

**AFFORDABLE CLASSICS INC (Continued)**

**S113141056**

Trans Name: WESTERN ENVIRONMENTAL SERVICES INC  
Trans 2 EPA ID: Not reported  
Trans 2 Name: Not reported  
TSDf EPA ID: CAD008252405  
Trans Name: PACIFIC RESOURCE RECOVERY  
TSDf Alt EPA ID: Not reported  
TSDf Alt Name: Not reported  
CA Waste Code: 343 - Unspecified organic liquid mixture  
RCRA Code: D018  
Disposal Method: H061 - Fuel Blending Prior To Energy Recovery At Another Site  
Quantity Tons: 0.17  
Waste Quantity: 50  
Quantity Unit: G  
Additional Code 1: D001  
Additional Code 2: Not reported  
Additional Code 3: Not reported  
Additional Code 4: Not reported  
Additional Code 5: Not reported

Shipment Date: 20130104  
Creation Date: 3/4/2013 22:15:14  
Receipt Date: 20130104  
Manifest ID: 001885453GBF  
Trans EPA ID: CAD080075096  
Trans Name: JACK STONE DRAINAGE OIL SERVICE  
Trans 2 EPA ID: Not reported  
Trans 2 Name: Not reported  
TSDf EPA ID: CAD099452708  
Trans Name: INDUSTRIAL SERVICE OIL CO INC  
TSDf Alt EPA ID: Not reported  
TSDf Alt Name: Not reported  
CA Waste Code: 352 - Other organic solids  
RCRA Code: Not reported  
Disposal Method: H141 - Storage, Bulking, And/Or Transfer Off Site--No Treatment/Reovery (H010-H129) Or (H131-H135)  
Quantity Tons: 0.1075  
Waste Quantity: 215  
Quantity Unit: P  
Additional Code 1: Not reported  
Additional Code 2: Not reported  
Additional Code 3: Not reported  
Additional Code 4: Not reported  
Additional Code 5: Not reported

Additional Info:

Year: 2012  
Gen EPA ID: CAL000303158

Shipment Date: 20120813  
Creation Date: 1/25/2013 22:15:18  
Receipt Date: 20120814  
Manifest ID: 009778405JJK  
Trans EPA ID: CAR000159681  
Trans Name: WESTERN ENVIRONMENTAL SERVICES INC  
Trans 2 EPA ID: Not reported  
Trans 2 Name: Not reported  
TSDf EPA ID: CAD008252405

Map ID  
Direction  
Distance  
Elevation

MAP FINDINGS

Site

Database(s)

EDR ID Number  
EPA ID Number

**AFFORDABLE CLASSICS INC (Continued)**

**S113141056**

Trans Name:	PACIFIC RESOURCE RECOVERY
TSDF Alt EPA ID:	Not reported
TSDF Alt Name:	Not reported
CA Waste Code:	343 - Unspecified organic liquid mixture
RCRA Code:	D018
Disposal Method:	H061 - Fuel Blending Prior To Energy Recovery At Another Site
Quantity Tons:	0.17
Waste Quantity:	50
Quantity Unit:	G
Additional Code 1:	D001
Additional Code 2:	Not reported
Additional Code 3:	Not reported
Additional Code 4:	Not reported
Additional Code 5:	Not reported
Additional Info:	
Year:	2015
Gen EPA ID:	CAL000303158
Shipment Date: 20150112	
Creation Date: 6/26/2015 22:15:23	
Receipt Date: 20150116	
Manifest ID: 012325878JJK	
Trans EPA ID: CAR000159681	
Trans Name: WESTERN ENVIRONMENTAL SERVICES INC	
Trans 2 EPA ID: Not reported	
Trans 2 Name: Not reported	
TSDF EPA ID: CAD008252405	
Trans Name: PACIFIC RESOURCE RECOVERY	
TSDF Alt EPA ID: Not reported	
TSDF Alt Name: Not reported	
CA Waste Code: 343 - Unspecified organic liquid mixture	
RCRA Code: D018	
Disposal Method: H061 - Fuel Blending Prior To Energy Recovery At Another Site	
Quantity Tons: 0.187	
Waste Quantity: 55	
Quantity Unit: G	
Additional Code 1: D001	
Additional Code 2: Not reported	
Additional Code 3: Not reported	
Additional Code 4: Not reported	
Additional Code 5: Not reported	
Additional Info:	
Year:	2008
Gen EPA ID:	CAL000303158
Shipment Date: 20080813	
Creation Date: 1/15/2009 18:30:42	
Receipt Date: 20080815	
Manifest ID: 004511890JJK	
Trans EPA ID: CAR000159681	
Trans Name: WESTERN ENVIRONMENTAL SERVICES INC	
Trans 2 EPA ID: Not reported	
Trans 2 Name: Not reported	
TSDF EPA ID: CAD008252405	

Map ID  
Direction  
Distance  
Elevation

MAP FINDINGS

Site

Database(s)

EDR ID Number  
EPA ID Number

**AFFORDABLE CLASSICS INC (Continued)**

**S113141056**

Trans Name: PACIFIC RESOURCE RECOVERY  
TSDf Alt EPA ID: Not reported  
TSDf Alt Name: Not reported  
CA Waste Code: 343 - Unspecified organic liquid mixture  
RCRA Code: D018  
Disposal Method: H061 - Fuel Blending Prior To Energy Recovery At Another Site  
Quantity Tons: 0.17  
Waste Quantity: 50  
Quantity Unit: G  
Additional Code 1: D001  
Additional Code 2: Not reported  
Additional Code 3: Not reported  
Additional Code 4: Not reported  
Additional Code 5: Not reported

Shipment Date: 20080317  
Creation Date: 8/20/2008 18:30:32  
Receipt Date: 20080319  
Manifest ID: 003233925JJK  
Trans EPA ID: CAR000159681  
Trans Name: WESTERN ENVIRONMENTAL SERVICES INC  
Trans 2 EPA ID: Not reported  
Trans 2 Name: Not reported  
TSDf EPA ID: CAD008252405  
Trans Name: PACIFIC RESOURCE RECOVERY  
TSDf Alt EPA ID: Not reported  
TSDf Alt Name: Not reported  
CA Waste Code: 343 - Unspecified organic liquid mixture  
RCRA Code: D018  
Disposal Method: H061 - Fuel Blending Prior To Energy Recovery At Another Site  
Quantity Tons: 0.187  
Waste Quantity: 55  
Quantity Unit: G  
Additional Code 1: D001  
Additional Code 2: Not reported  
Additional Code 3: Not reported  
Additional Code 4: Not reported  
Additional Code 5: Not reported

Additional Info:  
Year: 2014  
Gen EPA ID: CAL000303158

Shipment Date: 20140605  
Creation Date: 4/16/2015 22:14:42  
Receipt Date: 20140613  
Manifest ID: 012323385JJK  
Trans EPA ID: CAR000159681  
Trans Name: WESTERN ENVIRONMENTAL SERVICES INC  
Trans 2 EPA ID: Not reported  
Trans 2 Name: Not reported  
TSDf EPA ID: CAD008252405  
Trans Name: PACIFIC RESOURCE RECOVERY  
TSDf Alt EPA ID: Not reported  
TSDf Alt Name: Not reported  
CA Waste Code: 343 - Unspecified organic liquid mixture  
RCRA Code: D018

Map ID  
Direction  
Distance  
Elevation

MAP FINDINGS

Site

Database(s)

EDR ID Number  
EPA ID Number

**AFFORDABLE CLASSICS INC (Continued)**

**S113141056**

Disposal Method: H061 - Fuel Blending Prior To Energy Recovery At Another Site  
Quantity Tons: 0.17  
Waste Quantity: 50  
Quantity Unit: G  
Additional Code 1: D001  
Additional Code 2: Not reported  
Additional Code 3: Not reported  
Additional Code 4: Not reported  
Additional Code 5: Not reported

Additional Info:

Year: 2009  
Gen EPA ID: CAL000303158

Shipment Date: 20090710  
Creation Date: 1/8/2010 18:30:35  
Receipt Date: 20090710  
Manifest ID: 005414123JJK  
Trans EPA ID: CAR000159681  
Trans Name: WESTERN ENVIRONMENTAL SERVICES INC  
Trans 2 EPA ID: Not reported  
Trans 2 Name: Not reported  
TSDf EPA ID: CAD008252405  
Trans Name: PACIFIC RESOURCE RECOVERY  
TSDf Alt EPA ID: Not reported  
TSDf Alt Name: Not reported  
CA Waste Code: 343 - Unspecified organic liquid mixture  
RCRA Code: D018  
Disposal Method: H061 - Fuel Blending Prior To Energy Recovery At Another Site  
Quantity Tons: 0.187  
Waste Quantity: 55  
Quantity Unit: G  
Additional Code 1: D001  
Additional Code 2: Not reported  
Additional Code 3: Not reported  
Additional Code 4: Not reported  
Additional Code 5: Not reported

Shipment Date: 20090501  
Creation Date: 9/9/2009 18:30:22  
Receipt Date: 20090501  
Manifest ID: 005001018JJK  
Trans EPA ID: CAR000194837  
Trans Name: PACIFIC COAST LACQUER  
Trans 2 EPA ID: Not reported  
Trans 2 Name: Not reported  
TSDf EPA ID: CAD008252405  
Trans Name: PACIFIC RESOURCE RECOVERY  
TSDf Alt EPA ID: Not reported  
TSDf Alt Name: Not reported  
CA Waste Code: 214 - Unspecified solvent mixture  
RCRA Code: F005  
Disposal Method: H020 - Solvents Recovery  
Quantity Tons: 0.072  
Waste Quantity: 20  
Quantity Unit: G  
Additional Code 1: F003



Map ID  
Direction  
Distance  
Elevation

MAP FINDINGS

Site

Database(s)

EDR ID Number  
EPA ID Number

**AFFORDABLE CLASSICS INC (Continued)**

**S113141056**

Additional Code 2: D001  
Additional Code 3: Not reported  
Additional Code 4: Not reported  
Additional Code 5: Not reported

Additional Info:

Year: 2016  
Gen EPA ID: CAL000303158

Shipment Date: 20150112  
Creation Date: 6/26/2015 22:15:23  
Receipt Date: 20150116  
Manifest ID: 012325878JJK  
Trans EPA ID: CAR000159681  
Trans Name: WESTERN ENVIRONMENTAL SERVICES INC  
Trans 2 EPA ID: Not reported  
Trans 2 Name: Not reported  
TSDf EPA ID: CAD008252405  
Trans Name: PACIFIC RESOURCE RECOVERY  
TSDf Alt EPA ID: Not reported  
TSDf Alt Name: Not reported  
CA Waste Code: 343 - Unspecified organic liquid mixture  
RCRA Code: D018  
Disposal Method: H061 - Fuel Blending Prior To Energy Recovery At Another Site  
Quantity Tons: 0.187  
Waste Quantity: 55  
Quantity Unit: G  
Additional Code 1: D001  
Additional Code 2: Not reported  
Additional Code 3: Not reported  
Additional Code 4: Not reported  
Additional Code 5: Not reported

HWTS:

Name: AFFORDABLE CLASSICS INC  
Address: 19010 HAWTHORNE BLVD  
Address 2: Not reported  
City,State,Zip: TORRANCE, CA 905031503  
EPA ID: CAL000303158  
Inactive Date: Not reported  
Create Date: 02/09/2006  
Last Act Date: 09/06/2017  
Mailing Name: Not reported  
Mailing Address: 19010 HAWTHORNE BLVD  
Mailing Address 2: Not reported  
Mailing City,State,Zip: TORRANCE, CA 905031503  
Owner Name: AFFORDABLE CLASSICS INC  
Owner Address: 730 STALLION DRIVE  
Owner Address 2: Not reported  
Owner City,State,Zip: LUCAS, TX 750021022  
Contact Name: NEAL POLAN  
Contact Address: 19010 HAWTHORNE BLVD  
Contact Address 2: Not reported  
City,State,Zip: TORRANCE, CA 90503

NAICS:

EPA ID: CAL000303158

Map ID  
Direction  
Distance  
Elevation

MAP FINDINGS

Site

Database(s)

EDR ID Number  
EPA ID Number

**AFFORDABLE CLASSICS INC (Continued)**

**S113141056**

Create Date: 2006-02-09 11:05:36  
NAICS Code: 811118  
NAICS Description: Other Automotive Mechanical and Electrical Repair and Maintenance  
Issued EPA ID Date: 2006-02-09 11:05:36  
Inactive Date: Not reported  
Facility Name: AFFORDABLE CLASSICS INC  
Facility Address: 19010 HAWTHORNE BLVD  
Facility Address 2: Not reported  
Facility City: TORRANCE  
Facility County: 19  
Facility State: CA  
Facility Zip: 905031503

22  
NNW  
< 1/8  
0.062 mi.  
326 ft.

**PACIFIC CREST CEMETERY**  
**2701 182ND ST**  
**REDONDO BEACH, CA 90278**

**HIST UST** **U001563617**  
**N/A**

**Relative:**  
**Higher**  
**Actual:**  
**111 ft.**

HIST UST:  
Name: PACIFIC CREST CEMETERY  
Address: 2701 182ND ST  
City,State,Zip: REDONDO BEACH, CA 90278  
File Number: 00027B77  
URL: <http://geotracker.waterboards.ca.gov/ustpdfs/pdf/00027B77.pdf>  
Region: STATE  
Facility ID: 00000032865  
Facility Type: Other  
Other Type: CEMETERY  
Contact Name: ROBERT L. PETERSON, MANAGER  
Telephone: 2133705891  
Owner Name: PACIFIC CREST CEMETERY COMPANY  
Owner Address: 2701 182ND STREET  
Owner City,St,Zip: REDONDO BEACH, CA 90278  
Total Tanks: 0001  
  
Tank Num: 001  
Container Num: #1  
Year Installed: 1974  
Tank Capacity: 00005000  
Tank Used for: PRODUCT  
Type of Fuel: UNLEADED  
Container Construction Thickness: Not reported  
Leak Detection: Stock Inventor

Click here for Geo Tracker PDF:

Map ID  
Direction  
Distance  
Elevation

MAP FINDINGS

Site

Database(s)

EDR ID Number  
EPA ID Number

D23  
SSE  
< 1/8  
0.064 mi.  
337 ft.

**MIURA AUTO REPAIR INC**  
**19024 HAWTHORNE BLVD**  
**TORRANCE, CA 90503**

RCRA NonGen / NLR

1024784128  
CAD982414864

Site 4 of 7 in cluster D

Relative:  
Lower

RCRA NonGen / NLR:

Actual:  
93 ft.

Date form received by agency: 1988-06-17 00:00:00.0  
Facility name: MIURA AUTO REPAIR INC  
Facility address: 19024 HAWTHORNE BLVD  
TORRANCE, CA 90503-0000  
EPA ID: CAD982414864  
Contact: NAOHIDE MIURA  
Contact address: 19024 HAWTHORNE BLVD  
TORRANCE, CA 90503  
Contact country: Not reported  
Contact telephone: 310-371-1121  
Contact email: INFO@MIURAAUTOREPAIR.COM  
EPA Region: 09  
Classification: Non-Generator  
Description: Handler: Non-Generators do not presently generate hazardous waste

Owner/Operator Summary:

Owner/operator name: MIURA AUTO REPAIR INC  
Owner/operator address: 19024 HAWTHORNE BLVD.  
TORRANCE, CA 90503  
Owner/operator country: Not reported  
Owner/operator telephone: 310-371-1121  
Owner/operator email: Not reported  
Owner/operator fax: Not reported  
Owner/operator extension: Not reported  
Legal status: Other  
Owner/Operator Type: Owner  
Owner/Op start date: Not reported  
Owner/Op end date: Not reported

Owner/operator name: NAOHIDE MIURA  
Owner/operator address: 19024 HAWTHORNE BLVD  
TORRANCE, CA 90503  
Owner/operator country: Not reported  
Owner/operator telephone: 310-371-1121  
Owner/operator email: Not reported  
Owner/operator fax: Not reported  
Owner/operator extension: Not reported  
Legal status: Other  
Owner/Operator Type: Operator  
Owner/Op start date: Not reported  
Owner/Op end date: Not reported

Handler Activities Summary:

U.S. importer of hazardous waste: No  
Mixed waste (haz. and radioactive): No  
Recycler of hazardous waste: No  
Transporter of hazardous waste: Yes  
Treater, storer or disposer of HW: No  
Underground injection activity: No  
On-site burner exemption: No  
Furnace exemption: No

Map ID  
 Direction  
 Distance  
 Elevation

MAP FINDINGS

Site

Database(s)

EDR ID Number  
 EPA ID Number

**MIURA AUTO REPAIR INC (Continued)**

**1024784128**

Used oil fuel burner: No  
 Used oil processor: No  
 User oil refiner: No  
 Used oil fuel marketer to burner: No  
 Used oil Specification marketer: No  
 Used oil transfer facility: No  
 Used oil transporter: No

Violation Status: No violations found

**D24**  
**SSE**  
 < 1/8  
 0.064 mi.  
 337 ft.

**MIURA AUTO REPAIR INC**  
**19024 HAWTHORNE BLVD**  
**TORRANCE, CA 90503**  
 Site 5 of 7 in cluster D

**CERS HAZ WASTE**  
**HAZNET**  
**CERS**  
**HWTS**

**S113015891**  
**N/A**

**Relative:**  
**Lower**

**CERS HAZ WASTE:**

**Actual:**  
**93 ft.**

Name: MIURA AUTO REPAIR, INC  
 Address: 19024 HAWTHORNE BLVD  
 City,State,Zip: TORRANCE, CA 90503  
 Site ID: 135699  
 CERS ID: 10131847  
 CERS Description: Hazardous Waste Generator

**HAZNET:**

Name: MIURA AUTO REPAIR INC  
 Address: 19024 HAWTHORNE BLVD  
 Address 2: Not reported  
 City,State,Zip: TORRANCE, CA 905030000  
 Contact: NAOHIDE MIURA  
 Telephone: 3103711121  
 Mailing Name: Not reported  
 Mailing Address: 19024 HAWTHORNE BLVD

Year: 1999  
 Gepaid: CAD982414864  
 TSD EPA ID: CAT080013352  
 CA Waste Code: 133 - Aqueous solution with total organic residues 10 percent or more  
 Disposal Method: R01 - Recycler  
 Tons: 0.2293

Year: 1998  
 Gepaid: CAD982414864  
 TSD EPA ID: CAT080013352  
 CA Waste Code: 133 - Aqueous solution with total organic residues 10 percent or more  
 Disposal Method: R01 - Recycler  
 Tons: 0.5838

Year: 1998  
 Gepaid: CAD982414864  
 TSD EPA ID: CAT000613893  
 CA Waste Code: 134 - Aqueous solution with total organic residues less than 10 percent  
 Disposal Method: H01 - Transfer Station  
 Tons: 0.0168

Year: 1997  
 Gepaid: CAD982414864  
 TSD EPA ID: CAD093459485

Map ID  
Direction  
Distance  
Elevation

MAP FINDINGS

Site

Database(s)

EDR ID Number  
EPA ID Number

**MIURA AUTO REPAIR INC (Continued)**

**S113015891**

CA Waste Code:	214 - Unspecified solvent mixture
Disposal Method:	H01 - Transfer Station
Tons:	0.0684
Year:	1997
Gepaid:	CAD982414864
TSD EPA ID:	CAT080013352
CA Waste Code:	133 - Aqueous solution with total organic residues 10 percent or more
Disposal Method:	R01 - Recycler
Tons:	0.3127
Year:	1996
Gepaid:	CAD982414864
TSD EPA ID:	CAT080013352
CA Waste Code:	133 - Aqueous solution with total organic residues 10 percent or more
Disposal Method:	R01 - Recycler
Tons:	0.2293
Year:	1996
Gepaid:	CAD982414864
TSD EPA ID:	CAD093459485
CA Waste Code:	214 - Unspecified solvent mixture
Disposal Method:	H01 - Transfer Station
Tons:	0.0576
Year:	1995
Gepaid:	CAD982414864
TSD EPA ID:	CAD093459485
CA Waste Code:	214 - Unspecified solvent mixture
Disposal Method:	H01 - Transfer Station
Tons:	0.0288
Year:	1995
Gepaid:	CAD982414864
TSD EPA ID:	CAT080013352
CA Waste Code:	135 - Unspecified aqueous solution
Disposal Method:	R01 - Recycler
Tons:	0.231
Year:	1993
Gepaid:	CAD982414864
TSD EPA ID:	CAT080013352
CA Waste Code:	135 - Unspecified aqueous solution
Disposal Method:	R01 - Recycler
Tons:	0.231

[Click this hyperlink](#) while viewing on your computer to access 2 additional CA HAZNET: record(s) in the EDR Site Report.

Additional Info:

Year:	1996
Gen EPA ID:	CAD982414864
Shipment Date:	19960910
Creation Date:	5/21/1997 0:00:00
Receipt Date:	19960918

Map ID  
Direction  
Distance  
Elevation

MAP FINDINGS

Site

Database(s)

EDR ID Number  
EPA ID Number

**MIURA AUTO REPAIR INC (Continued)**

**S113015891**

Manifest ID: 96510355  
Trans EPA ID: ILD984908202  
Trans Name: Not reported  
Trans 2 EPA ID: AZ0000001560  
Trans 2 Name: Not reported  
TSDf EPA ID: CAD093459485  
Trans Name: Not reported  
TSDf Alt EPA ID: Not reported  
TSDf Alt Name: Not reported  
CA Waste Code: 214 - Unspecified solvent mixture  
RCRA Code: D039  
Disposal Method: H01 - Transfer Station  
Quantity Tons: 0.0144  
Waste Quantity: 4  
Quantity Unit: G  
Additional Code 1: Not reported  
Additional Code 2: Not reported  
Additional Code 3: Not reported  
Additional Code 4: Not reported  
Additional Code 5: Not reported

Shipment Date: 19960617  
Creation Date: 9/12/1997 0:00:00  
Receipt Date: 19960621  
Manifest ID: 96143309  
Trans EPA ID: ILD984908202  
Trans Name: Not reported  
Trans 2 EPA ID: ILD984908202  
Trans 2 Name: Not reported  
TSDf EPA ID: CAD093459485  
Trans Name: Not reported  
TSDf Alt EPA ID: Not reported  
TSDf Alt Name: Not reported  
CA Waste Code: 214 - Unspecified solvent mixture  
RCRA Code: D039  
Disposal Method: H01 - Transfer Station  
Quantity Tons: 0.0144  
Waste Quantity: 4  
Quantity Unit: G  
Additional Code 1: Not reported  
Additional Code 2: Not reported  
Additional Code 3: Not reported  
Additional Code 4: Not reported  
Additional Code 5: Not reported

Shipment Date: 19960613  
Creation Date: 5/30/1997 0:00:00  
Receipt Date: 19960614  
Manifest ID: 96008468  
Trans EPA ID: CAD028277036  
Trans Name: Not reported  
Trans 2 EPA ID: Not reported  
Trans 2 Name: Not reported  
TSDf EPA ID: CAT080013352  
Trans Name: Not reported  
TSDf Alt EPA ID: Not reported  
TSDf Alt Name: Not reported

Map ID  
Direction  
Distance  
Elevation

MAP FINDINGS

Site

Database(s)

EDR ID Number  
EPA ID Number

**MIURA AUTO REPAIR INC (Continued)**

**S113015891**

CA Waste Code: 133 - Aqueous solution with 10% or more total organic residues  
RCRA Code: Not reported  
Disposal Method: R01 - Recycler  
Quantity Tons: 0.2293  
Waste Quantity: 55  
Quantity Unit: G  
Additional Code 1: Not reported  
Additional Code 2: Not reported  
Additional Code 3: Not reported  
Additional Code 4: Not reported  
Additional Code 5: Not reported

Shipment Date: 19960325  
Creation Date: 10/16/1996 0:00:00  
Receipt Date: 19960329  
Manifest ID: 96258215  
Trans EPA ID: ILD984908202  
Trans Name: Not reported  
Trans 2 EPA ID: ILD984908202  
Trans 2 Name: Not reported  
TSDf EPA ID: CAD093459485  
Trans Name: Not reported  
TSDf Alt EPA ID: Not reported  
TSDf Alt Name: Not reported  
CA Waste Code: 214 - Unspecified solvent mixture  
RCRA Code: D039  
Disposal Method: H01 - Transfer Station  
Quantity Tons: 0.0144  
Waste Quantity: 4  
Quantity Unit: G  
Additional Code 1: Not reported  
Additional Code 2: Not reported  
Additional Code 3: Not reported  
Additional Code 4: Not reported  
Additional Code 5: Not reported

Shipment Date: 19960104  
Creation Date: 9/18/1996 0:00:00  
Receipt Date: 19960109  
Manifest ID: 95828661  
Trans EPA ID: ILD984908202  
Trans Name: Not reported  
Trans 2 EPA ID: ILD984908202  
Trans 2 Name: Not reported  
TSDf EPA ID: CAD093459485  
Trans Name: Not reported  
TSDf Alt EPA ID: Not reported  
TSDf Alt Name: Not reported  
CA Waste Code: 214 - Unspecified solvent mixture  
RCRA Code: D039  
Disposal Method: H01 - Transfer Station  
Quantity Tons: 0.0144  
Waste Quantity: 4  
Quantity Unit: G  
Additional Code 1: Not reported  
Additional Code 2: Not reported  
Additional Code 3: Not reported

Map ID  
Direction  
Distance  
Elevation

MAP FINDINGS

Site

Database(s)

EDR ID Number  
EPA ID Number

**MIURA AUTO REPAIR INC (Continued)**

**S113015891**

Additional Code 4:	Not reported
Additional Code 5:	Not reported
Additional Info:	
Year:	1999
Gen EPA ID:	CAD982414864
Shipment Date:	19991102
Creation Date:	1/11/2000 0:00:00
Receipt Date:	19991103
Manifest ID:	99362931
Trans EPA ID:	CAD028277036
Trans Name:	Not reported
Trans 2 EPA ID:	Not reported
Trans 2 Name:	Not reported
TSDF EPA ID:	CAT080013352
Trans Name:	Not reported
TSDF Alt EPA ID:	CAT080013352
TSDF Alt Name:	Not reported
CA Waste Code:	133 - Aqueous solution with 10% or more total organic residues
RCRA Code:	Not reported
Disposal Method:	R01 - Recycler
Quantity Tons:	0.2293
Waste Quantity:	55
Quantity Unit:	G
Additional Code 1:	Not reported
Additional Code 2:	Not reported
Additional Code 3:	Not reported
Additional Code 4:	Not reported
Additional Code 5:	Not reported
Additional Info:	
Year:	1993
Gen EPA ID:	CAD982414864
Shipment Date:	19931011
Creation Date:	9/13/1995 0:00:00
Receipt Date:	19931011
Manifest ID:	93153069
Trans EPA ID:	CAD028277036
Trans Name:	Not reported
Trans 2 EPA ID:	Not reported
Trans 2 Name:	Not reported
TSDF EPA ID:	CAT080013352
Trans Name:	Not reported
TSDF Alt EPA ID:	Not reported
TSDF Alt Name:	Not reported
CA Waste Code:	135 - Unspecified aqueous solution
RCRA Code:	Not reported
Disposal Method:	R01 - Recycler
Quantity Tons:	0.231
Waste Quantity:	55
Quantity Unit:	G
Additional Code 1:	Not reported
Additional Code 2:	Not reported
Additional Code 3:	Not reported



Map ID  
Direction  
Distance  
Elevation

MAP FINDINGS

Site

Database(s)

EDR ID Number  
EPA ID Number

**MIURA AUTO REPAIR INC (Continued)**

**S113015891**

Additional Code 4: Not reported  
Additional Code 5: Not reported

Additional Info:

Year: 1995  
Gen EPA ID: CAD982414864

Shipment Date: 19951017  
Creation Date: 7/26/1996 0:00:00  
Receipt Date: 19951019  
Manifest ID: 95479827  
Trans EPA ID: ILD984908202  
Trans Name: Not reported  
Trans 2 EPA ID: ILD984908202  
Trans 2 Name: Not reported  
TSDf EPA ID: CAD093459485  
Trans Name: Not reported  
TSDf Alt EPA ID: Not reported  
TSDf Alt Name: Not reported  
CA Waste Code: 214 - Unspecified solvent mixture  
RCRA Code: D039  
Disposal Method: H01 - Transfer Station  
Quantity Tons: 0.0144  
Waste Quantity: 4  
Quantity Unit: G  
Additional Code 1: Not reported  
Additional Code 2: Not reported  
Additional Code 3: Not reported  
Additional Code 4: Not reported  
Additional Code 5: Not reported

Shipment Date: 19950725  
Creation Date: 4/2/1996 0:00:00  
Receipt Date: 19950728  
Manifest ID: 95523756  
Trans EPA ID: ILD984908202  
Trans Name: Not reported  
Trans 2 EPA ID: ILD984908202  
Trans 2 Name: Not reported  
TSDf EPA ID: CAD093459485  
Trans Name: Not reported  
TSDf Alt EPA ID: CAD093459485  
TSDf Alt Name: Not reported  
CA Waste Code: 214 - Unspecified solvent mixture  
RCRA Code: D039  
Disposal Method: H01 - Transfer Station  
Quantity Tons: 0.0144  
Waste Quantity: 4  
Quantity Unit: G  
Additional Code 1: Not reported  
Additional Code 2: Not reported  
Additional Code 3: Not reported  
Additional Code 4: Not reported  
Additional Code 5: Not reported

Shipment Date: 19950308  
Creation Date: 3/29/1996 0:00:00

Map ID  
Direction  
Distance  
Elevation

MAP FINDINGS

Site

Database(s)

EDR ID Number  
EPA ID Number

**MIURA AUTO REPAIR INC (Continued)**

**S113015891**

Receipt Date: 19950309  
Manifest ID: 95242033  
Trans EPA ID: CAD028277036  
Trans Name: Not reported  
Trans 2 EPA ID: Not reported  
Trans 2 Name: Not reported  
TSDf EPA ID: CAT080013352  
Trans Name: Not reported  
TSDf Alt EPA ID: CAT080013352  
TSDf Alt Name: Not reported  
CA Waste Code: 135 - Unspecified aqueous solution  
RCRA Code: Not reported  
Disposal Method: R01 - Recycler  
Quantity Tons: 0.231  
Waste Quantity: 55  
Quantity Unit: G  
Additional Code 1: Not reported  
Additional Code 2: Not reported  
Additional Code 3: Not reported  
Additional Code 4: Not reported  
Additional Code 5: Not reported

Additional Info:

Year: 1998  
Gen EPA ID: CAD982414864

Shipment Date: 19981231  
Creation Date: 3/15/1999 0:00:00  
Receipt Date: 19981231  
Manifest ID: 98844345  
Trans EPA ID: CAD028277036  
Trans Name: Not reported  
Trans 2 EPA ID: Not reported  
Trans 2 Name: Not reported  
TSDf EPA ID: CAT080013352  
Trans Name: Not reported  
TSDf Alt EPA ID: CAT080013352  
TSDf Alt Name: Not reported  
CA Waste Code: 133 - Aqueous solution with 10% or more total organic residues  
RCRA Code: Not reported  
Disposal Method: R01 - Recycler  
Quantity Tons: 0.2919  
Waste Quantity: 70  
Quantity Unit: G  
Additional Code 1: Not reported  
Additional Code 2: Not reported  
Additional Code 3: Not reported  
Additional Code 4: Not reported  
Additional Code 5: Not reported

Shipment Date: 19980729  
Creation Date: 10/1/1998 0:00:00  
Receipt Date: 19980729  
Manifest ID: 98162528  
Trans EPA ID: CAD028277036  
Trans Name: Not reported  
Trans 2 EPA ID: Not reported

Map ID  
Direction  
Distance  
Elevation

MAP FINDINGS

Site

Database(s)

EDR ID Number  
EPA ID Number

**MIURA AUTO REPAIR INC (Continued)**

**S113015891**

Trans 2 Name: Not reported  
TSDf EPA ID: CAT080013352  
Trans Name: Not reported  
TSDf Alt EPA ID: CAT080013352  
TSDf Alt Name: Not reported  
CA Waste Code: 133 - Aqueous solution with 10% or more total organic residues  
RCRA Code: Not reported  
Disposal Method: R01 - Recycler  
Quantity Tons: 0.2919  
Waste Quantity: 70  
Quantity Unit: G  
Additional Code 1: Not reported  
Additional Code 2: Not reported  
Additional Code 3: Not reported  
Additional Code 4: Not reported  
Additional Code 5: Not reported

Shipment Date: 19980720  
Creation Date: 9/15/1998 0:00:00  
Receipt Date: 19980721  
Manifest ID: 98130082  
Trans EPA ID: ILD984908202  
Trans Name: Not reported  
Trans 2 EPA ID: Not reported  
Trans 2 Name: Not reported  
TSDf EPA ID: CAT000613893  
Trans Name: Not reported  
TSDf Alt EPA ID: Not reported  
TSDf Alt Name: Not reported  
CA Waste Code: 134 - Aqueous solution with <10% total organic residues  
RCRA Code: D039  
Disposal Method: H01 - Transfer Station  
Quantity Tons: 0.0168  
Waste Quantity: 4  
Quantity Unit: G  
Additional Code 1: Not reported  
Additional Code 2: Not reported  
Additional Code 3: Not reported  
Additional Code 4: Not reported  
Additional Code 5: Not reported

Additional Info:  
Year: 1997  
Gen EPA ID: CAD982414864

Shipment Date: 19971217  
Creation Date: 3/31/1998 0:00:00  
Receipt Date: 19971217  
Manifest ID: 96839943  
Trans EPA ID: CAD028277036  
Trans Name: Not reported  
Trans 2 EPA ID: Not reported  
Trans 2 Name: Not reported  
TSDf EPA ID: CAT080013352  
Trans Name: Not reported  
TSDf Alt EPA ID: CAT080013352  
TSDf Alt Name: Not reported

Map ID  
Direction  
Distance  
Elevation

MAP FINDINGS

Site

Database(s)

EDR ID Number  
EPA ID Number

**MIURA AUTO REPAIR INC (Continued)**

**S113015891**

CA Waste Code: 133 - Aqueous solution with 10% or more total organic residues  
RCRA Code: Not reported  
Disposal Method: R01 - Recycler  
Quantity Tons: 0.3127  
Waste Quantity: 75  
Quantity Unit: G  
Additional Code 1: Not reported  
Additional Code 2: Not reported  
Additional Code 3: Not reported  
Additional Code 4: Not reported  
Additional Code 5: Not reported

Shipment Date: 19971103  
Creation Date: 7/23/1998 0:00:00  
Receipt Date: 19971112  
Manifest ID: 97480270  
Trans EPA ID: ILD984908202  
Trans Name: Not reported  
Trans 2 EPA ID: AZ0000001560  
Trans 2 Name: Not reported  
TSDf EPA ID: CAD093459485  
Trans Name: Not reported  
TSDf Alt EPA ID: CAD093459485  
TSDf Alt Name: Not reported  
CA Waste Code: 214 - Unspecified solvent mixture  
RCRA Code: D039  
Disposal Method: H01 - Transfer Station  
Quantity Tons: 0.018  
Waste Quantity: 5  
Quantity Unit: G  
Additional Code 1: Not reported  
Additional Code 2: Not reported  
Additional Code 3: Not reported  
Additional Code 4: Not reported  
Additional Code 5: Not reported

Shipment Date: 19970814  
Creation Date: 7/23/1998 0:00:00  
Receipt Date: 19970820  
Manifest ID: 96631673  
Trans EPA ID: ILD984908202  
Trans Name: Not reported  
Trans 2 EPA ID: AZ0000001560  
Trans 2 Name: Not reported  
TSDf EPA ID: CAD093459485  
Trans Name: Not reported  
TSDf Alt EPA ID: CAD093459485  
TSDf Alt Name: Not reported  
CA Waste Code: 214 - Unspecified solvent mixture  
RCRA Code: D039  
Disposal Method: H01 - Transfer Station  
Quantity Tons: 0.018  
Waste Quantity: 5  
Quantity Unit: G  
Additional Code 1: Not reported  
Additional Code 2: Not reported  
Additional Code 3: Not reported

Map ID  
Direction  
Distance  
Elevation

MAP FINDINGS

Site

Database(s)

EDR ID Number  
EPA ID Number

**MIURA AUTO REPAIR INC (Continued)**

**S113015891**

Additional Code 4: Not reported  
Additional Code 5: Not reported  
  
Shipment Date: 19970521  
Creation Date: 12/4/1997 0:00:00  
Receipt Date: 19970530  
Manifest ID: 96625766  
Trans EPA ID: ILD984908202  
Trans Name: Not reported  
Trans 2 EPA ID: AZ0000001560  
Trans 2 Name: Not reported  
TSDf EPA ID: CAD093459485  
Trans Name: Not reported  
TSDf Alt EPA ID: CAD093459485  
TSDf Alt Name: Not reported  
CA Waste Code: 214 - Unspecified solvent mixture  
RCRA Code: D039  
Disposal Method: H01 - Transfer Station  
Quantity Tons: 0.0144  
Waste Quantity: 4  
Quantity Unit: G  
Additional Code 1: Not reported  
Additional Code 2: Not reported  
Additional Code 3: Not reported  
Additional Code 4: Not reported  
Additional Code 5: Not reported

Shipment Date: 19970227  
Creation Date: 6/26/1997 0:00:00  
Receipt Date: 19970305  
Manifest ID: 96368397  
Trans EPA ID: ILD984908202  
Trans Name: Not reported  
Trans 2 EPA ID: AZ0000001560  
Trans 2 Name: Not reported  
TSDf EPA ID: CAD093459485  
Trans Name: Not reported  
TSDf Alt EPA ID: CAD093459485  
TSDf Alt Name: Not reported  
CA Waste Code: 214 - Unspecified solvent mixture  
RCRA Code: D039  
Disposal Method: H01 - Transfer Station  
Quantity Tons: 0.018  
Waste Quantity: 5  
Quantity Unit: G  
Additional Code 1: Not reported  
Additional Code 2: Not reported  
Additional Code 3: Not reported  
Additional Code 4: Not reported  
Additional Code 5: Not reported

**CERS:**

Name: MIURA AUTO REPAIR, INC  
Address: 19024 HAWTHORNE BLVD  
City,State,Zip: TORRANCE, CA 90503  
Site ID: 135699  
CERS ID: 10131847

Map ID  
Direction  
Distance  
Elevation

MAP FINDINGS

Site

Database(s)

EDR ID Number  
EPA ID Number

**MIURA AUTO REPAIR INC (Continued)**

**S113015891**

CERS Description: Chemical Storage Facilities

Violations:

Site ID: 135699  
Site Name: Miura Auto Repair, Inc  
Violation Date: 03-24-2018  
Citation: HSC 6.95 25508(a)(1) - California Health and Safety Code, Chapter 6.95, Section(s) 25508(a)(1)

Violation Description: Failure to complete and electronically submit hazardous material inventory information for all reportable hazardous materials on site at or above reportable quantities.

Violation Notes: Returned to compliance on 03/30/2018. completed 2018 CERS Information  
Violation Division: Torrance Fire Department  
Violation Program: HMRRP  
Violation Source: CERS

Site ID: 135699  
Site Name: Miura Auto Repair, Inc  
Violation Date: 08-31-2016  
Citation: 22 CCR 12 66262.34(f) - California Code of Regulations, Title 22, Chapter 12, Section(s) 66262.34(f)

Violation Description: Failure to properly label hazardous waste accumulation containers and portable tanks with the following requirements: "Hazardous Waste", name and address of the generator, physical and chemical characteristics of the Hazardous Waste, and starting accumulation date.

Violation Notes: Returned to compliance on 10/04/2016. OBSERVATION: Four 16-gallon containers of used oil did not have hazardous waste labels or had hazardous waste labels that did not have all required information. All hazardous waste containers shall be marked with the following information: 1) the words G Hazardous WasteG ; 2) name and address of generator; 3) hazardous properties; 4) physical state; 5) composition (contents); and 6) accumulation start date. CORRECTIVE ACTION: Immediately label these containers and ensure that all hazardous waste containers are marked with all the required information.

Violation Division: Los Angeles County Fire Department  
Violation Program: HW  
Violation Source: CERS

Site ID: 135699  
Site Name: Miura Auto Repair, Inc  
Violation Date: 08-31-2016  
Citation: 22 CCR 12 66262.12 - California Code of Regulations, Title 22, Chapter 12, Section(s) 66262.12

Violation Description: Failure to obtain an Identification Number prior to treating, storing, disposing of, transporting or offering for transportation any hazardous waste.

Violation Notes: Returned to compliance on 09/27/2016. OBSERVATION: DTSC's Hazardous Waste Tracking System shows the facility's EPA ID number, CAD000932414864, is inactivate. A hazardous waste generator shall not treat, store, dispose of, transport or offer for transportation, hazardous waste without a valid active EPA ID number. CORRECTIVE ACTION: Immediately obtain a valid active EPA ID number through DTSC to manage hazardous waste.

Violation Division: Los Angeles County Fire Department  
Violation Program: HW  
Violation Source: CERS

Map ID  
Direction  
Distance  
Elevation

MAP FINDINGS

Site

Database(s)

EDR ID Number  
EPA ID Number

**MIURA AUTO REPAIR INC (Continued)**

**S113015891**

Site ID: 135699  
Site Name: Miura Auto Repair, Inc  
Violation Date: 05-16-2017  
Citation: HSC 6.95 25508(a)(1) - California Health and Safety Code, Chapter 6.95, Section(s) 25508(a)(1)  
Violation Description: Failure to complete and electronically submit a business plan when storing/handling a hazardous material at or above reportable quantities.  
Violation Notes: Returned to compliance on 05/25/2017. 2017 CERS report submitted  
Violation Division: Torrance Fire Department  
Violation Program: HMRRP  
Violation Source: CERS

Site ID: 135699  
Site Name: Miura Auto Repair, Inc  
Violation Date: 11-01-2019  
Citation: HSC 6.5 25250.22 - California Health and Safety Code, Chapter 6.5, Section(s) 25250.22  
Violation Description: Failure to properly manage used oil and/or fuel filters in accordance with the requirements.  
Violation Notes: Returned to compliance on 11/04/2019. OBSERVATION: One 55-gallon drum of used oil and fuel filters located in the shop were observed accumulating for more than one year. CORRECTIVE ACTION: Submit photos to the CUPA demonstrating that the used oil and fuel filters are being properly managed or submit a bill of lading to this department demonstrating proper disposal.  
Violation Division: Los Angeles County Fire Department  
Violation Program: HW  
Violation Source: CERS

Site ID: 135699  
Site Name: Miura Auto Repair, Inc  
Violation Date: 11-01-2019  
Citation: HSC 6.5 25123.3(h)(1) - California Health and Safety Code, Chapter 6.5, Section(s) 25123.3(h)(1)  
Violation Description: Failure to send hazardous waste offsite for treatment, storage, or disposal within 180 days (or 270 days if waste is transported over 200 miles) for a generator who generates less than 1000 kilogram per month if all of the following conditions are met: (1) The quantity of hazardous waste accumulated onsite never exceeds 6,000 kilograms. (2) The generator complies with the requirements of 40 Code of Federal Regulations section 262.34(d), (e) and (f). (3) The generator does not hold acutely hazardous waste or extremely hazardous waste in an amount greater than one kilogram for more than 90 days.  
Violation Notes: Returned to compliance on 11/04/2019. OBSERVATION: Owner/Operator is a small quantity generator and failed to send hazardous waste offsite for treatment, storage, or disposal within 180 days (or 270 days if waste is transported over 200 miles), or has failed to comply with the conditions of CCR 66262.34(d) and has stored hazardous waste over 90 days. Observed one 55-gallon drum of waste coolant accumulating in the shop for more than 180 days. CORRECTIVE ACTION: Dispose of hazardous waste that has been stored over the applicable time limit and provide documentation that the violation has been corrected.  
Violation Division: Los Angeles County Fire Department  
Violation Program: HW  
Violation Source: CERS

Map ID  
Direction  
Distance  
Elevation

MAP FINDINGS

Site

Database(s)

EDR ID Number  
EPA ID Number

**MIURA AUTO REPAIR INC (Continued)**

**S113015891**

Evaluation:

Eval General Type: Compliance Evaluation Inspection  
Eval Date: 05-16-2017  
Violations Found: Yes  
Eval Type: Routine done by local agency  
Eval Notes: Failure to submit 2017 CERS report  
Eval Division: Torrance Fire Department  
Eval Program: HMRRP  
Eval Source: CERS

Eval General Type: Compliance Evaluation Inspection  
Eval Date: 10-06-2014  
Violations Found: No  
Eval Type: Routine done by local agency  
Eval Notes: Good  
Eval Division: Torrance Fire Department  
Eval Program: HMRRP  
Eval Source: CERS

Eval General Type: Compliance Evaluation Inspection  
Eval Date: 10-27-2011  
Violations Found: No  
Eval Type: Routine done by local agency  
Eval Notes: Complied with CERS  
Eval Division: Torrance Fire Department  
Eval Program: HMRRP  
Eval Source: CERS

Eval General Type: Compliance Evaluation Inspection  
Eval Date: 11-01-2019  
Violations Found: Yes  
Eval Type: Routine done by local agency  
Eval Notes: Naohide Miura, President  
Eval Division: Los Angeles County Fire Department  
Eval Program: HW  
Eval Source: CERS

Eval General Type: Compliance Evaluation Inspection  
Eval Date: 03-24-2018  
Violations Found: Yes  
Eval Type: Routine done by local agency  
Eval Notes: Failure to submit complete 2018 CERS Information  
Eval Division: Torrance Fire Department  
Eval Program: HMRRP  
Eval Source: CERS

Eval General Type: Compliance Evaluation Inspection  
Eval Date: 07-13-2016  
Violations Found: No  
Eval Type: Routine done by local agency  
Eval Notes: Not reported  
Eval Division: Torrance Fire Department  
Eval Program: HMRRP  
Eval Source: CERS

Eval General Type: Compliance Evaluation Inspection  
Eval Date: 08-31-2016



Map ID  
Direction  
Distance  
Elevation

MAP FINDINGS

Site

Database(s)

EDR ID Number  
EPA ID Number

**MIURA AUTO REPAIR INC (Continued)**

**S113015891**

Violations Found: Yes  
Eval Type: Routine done by local agency  
Eval Notes: Naohide Miura, President  
Eval Division: Los Angeles County Fire Department  
Eval Program: HW  
Eval Source: CERS

Eval General Type: Other/Unknown  
Eval Date: 10-04-2016  
Violations Found: No  
Eval Type: Other, not routine, done by local agency  
Eval Notes: Not reported  
Eval Division: Los Angeles County Fire Department  
Eval Program: HW  
Eval Source: CERS

Eval General Type: Compliance Evaluation Inspection  
Eval Date: 04-18-2019  
Violations Found: No  
Eval Type: Routine done by local agency  
Eval Notes: Consent given by Miura  
Eval Division: Torrance Fire Department  
Eval Program: HMRRP  
Eval Source: CERS

Eval General Type: Compliance Evaluation Inspection  
Eval Date: 05-15-2014  
Violations Found: No  
Eval Type: Routine done by local agency  
Eval Notes: Not reported  
Eval Division: Los Angeles County Fire Department  
Eval Program: HW  
Eval Source: CERS

Eval General Type: Compliance Evaluation Inspection  
Eval Date: 08-24-2017  
Violations Found: No  
Eval Type: Routine done by local agency  
Eval Notes: clean oil in waste area  
Eval Division: Torrance Fire Department  
Eval Program: HMRRP  
Eval Source: CERS

**Coordinates:**

Site ID: 135699  
Facility Name: Miura Auto Repair, Inc  
Env Int Type Code: HWG  
Program ID: 10131847  
Coord Name: Not reported  
Ref Point Type Desc: Unknown  
Latitude: 33.857998  
Longitude: -118.353488

**Affiliation:**

Affiliation Type Desc: CUPA District  
Entity Name: Los Angeles County Fire

Map ID  
Direction  
Distance  
Elevation

MAP FINDINGS

Site

Database(s)

EDR ID Number  
EPA ID Number

**MIURA AUTO REPAIR INC (Continued)**

**S113015891**

Entity Title: Not reported  
Affiliation Address: 5825 Rickenbacker Road  
Affiliation City: Commerce  
Affiliation State: CA  
Affiliation Country: Not reported  
Affiliation Zip: 90040-3027  
Affiliation Phone: (323) 890-4045

Affiliation Type Desc: Property Owner  
Entity Name: J & G Capellino  
Entity Title: Not reported  
Affiliation Address: 1108 Satori Ave. Suite 320  
Affiliation City: Torrance  
Affiliation State: CA  
Affiliation Country: United States  
Affiliation Zip: 90501  
Affiliation Phone: (310) 320-1234

Affiliation Type Desc: Environmental Contact  
Entity Name: Naohide Miura  
Entity Title: Not reported  
Affiliation Address: 19024 Hawthorne Blvd.  
Affiliation City: Torrance  
Affiliation State: CA  
Affiliation Country: Not reported  
Affiliation Zip: 90503  
Affiliation Phone: Not reported

Affiliation Type Desc: Document Preparer  
Entity Name: Naohide Miura  
Entity Title: Not reported  
Affiliation Address: Not reported  
Affiliation City: Not reported  
Affiliation State: Not reported  
Affiliation Country: Not reported  
Affiliation Zip: Not reported  
Affiliation Phone: Not reported

Affiliation Type Desc: Legal Owner  
Entity Name: MIURA AUTO REPAIR INC  
Entity Title: Not reported  
Affiliation Address: 19024 HAWTHORNE BLVD  
Affiliation City: TORRANCE  
Affiliation State: CA  
Affiliation Country: United States  
Affiliation Zip: 90503  
Affiliation Phone: (310) 371-1121

Affiliation Type Desc: Facility Mailing Address  
Entity Name: Mailing Address  
Entity Title: Not reported  
Affiliation Address: 19024 HAWTHORNE BLVD  
Affiliation City: TORRANCE  
Affiliation State: CA  
Affiliation Country: Not reported  
Affiliation Zip: 90503  
Affiliation Phone: Not reported

Map ID  
Direction  
Distance  
Elevation

MAP FINDINGS

Site

Database(s)

EDR ID Number  
EPA ID Number

**MIURA AUTO REPAIR INC (Continued)**

**S113015891**

Affiliation Type Desc: Identification Signer  
Entity Name: Naohide Miura  
Entity Title: PRESIDENT  
Affiliation Address: Not reported  
Affiliation City: Not reported  
Affiliation State: Not reported  
Affiliation Country: Not reported  
Affiliation Zip: Not reported  
Affiliation Phone: Not reported

Affiliation Type Desc: Operator  
Entity Name: Naohide Miura  
Entity Title: Not reported  
Affiliation Address: Not reported  
Affiliation City: Not reported  
Affiliation State: Not reported  
Affiliation Country: Not reported  
Affiliation Zip: Not reported  
Affiliation Phone: (310) 371-1121

Affiliation Type Desc: Parent Corporation  
Entity Name: Miura Auto Repair  
Entity Title: Not reported  
Affiliation Address: Not reported  
Affiliation City: Not reported  
Affiliation State: Not reported  
Affiliation Country: Not reported  
Affiliation Zip: Not reported  
Affiliation Phone: Not reported

**HWTS:**

Name: MIURA AUTO REPAIR INC  
Address: 19024 HAWTHORNE BLVD  
Address 2: Not reported  
City,State,Zip: TORRANCE, CA 905030000  
EPA ID: CAD982414864  
Inactive Date: Not reported  
Create Date: 06/17/1988  
Last Act Date: 11/14/2018  
Mailing Name: Not reported  
Mailing Address: 19024 HAWTHORNE BLVD  
Mailing Address 2: Not reported  
Mailing City,State,Zip: TORRANCE, CA 905030000  
Owner Name: MIURA AUTO REPAIR INC  
Owner Address: 19024 HAWTHORNE BLVD.  
Owner Address 2: Not reported  
Owner City,State,Zip: TORRANCE, CA 905031503  
Contact Name: NAOHIDE MIURA  
Contact Address: 19024 HAWTHORNE BLVD  
Contact Address 2: Not reported  
City,State,Zip: TORRANCE, CA 90503

Map ID  
Direction  
Distance  
Elevation

MAP FINDINGS

Site

Database(s)

EDR ID Number  
EPA ID Number

**E25**  
**North**  
**< 1/8**  
**0.066 mi.**  
**350 ft.**

**LEVITZ FURNITURE**  
**1601 KINGSDALE AVE**  
**REDONDO BEACH, CA 90278**

**Site 1 of 5 in cluster E**

**HIST UST**  
**EMI**

**U001563614**  
**N/A**

**Relative:**  
**Lower**

**Actual:**  
**94 ft.**

**HIST UST:**  
Name: LEVITZ FURNITURE  
Address: 1601 KINGSDALE AVE  
City,State,Zip: REDONDO BEACH, CA 90278  
File Number: 00027594  
URL: <http://geotracker.waterboards.ca.gov/ustpdfs/pdf/00027594.pdf>  
Region: STATE  
Facility ID: 00000003657  
Facility Type: Other  
Other Type: RETAIL FURNITURE  
Contact Name: PHILIP SIEGER  
Telephone: 2135426921  
Owner Name: LEVITZ FURNITURE CO. OF THE PA  
Owner Address: 1601 KINGSDALE AVE.  
Owner City,St,Zip: REDONDO BEACH, CA 90278  
Total Tanks: 0001

Tank Num: 001  
Container Num: 03102  
Year Installed: 1972  
Tank Capacity: 00010000  
Tank Used for: PRODUCT  
Type of Fuel: UNLEADED  
Container Construction Thickness: Not reported  
Leak Detection: Visual

[Click here for Geo Tracker PDF:](#)

**EMI:**

Name: LEVITZ FURNITURE CORP  
Address: 1601 KINGSDALE AVE.  
City,State,Zip: REDONDO BEACH, CA 90278  
Year: 1987  
County Code: 19  
Air Basin: SC  
Facility ID: 16503  
Air District Name: SC  
SIC Code: 5722  
Air District Name: SOUTH COAST AQMD  
Community Health Air Pollution Info System: Not reported  
Consolidated Emission Reporting Rule: Not reported  
Total Organic Hydrocarbon Gases Tons/Yr: 1  
Reactive Organic Gases Tons/Yr: 1  
Carbon Monoxide Emissions Tons/Yr: 0  
NOX - Oxides of Nitrogen Tons/Yr: 0  
SOX - Oxides of Sulphur Tons/Yr: 0  
Particulate Matter Tons/Yr: 0  
Part. Matter 10 Micrometers and Smlr Tons/Yr:0

Name: LEVITZ FURNITURE CORP  
Address: 1601 KINGSDALE AVE  
City,State,Zip: REDONDO BEACH, CA 90278  
Year: 1990

Map ID  
 Direction  
 Distance  
 Elevation

MAP FINDINGS

Site

Database(s)

EDR ID Number  
 EPA ID Number

**LEVITZ FURNITURE (Continued)**

**U001563614**

County Code: 19  
 Air Basin: SC  
 Facility ID: 16503  
 Air District Name: SC  
 SIC Code: 5712  
 Air District Name: SOUTH COAST AQMD  
 Community Health Air Pollution Info System: Not reported  
 Consolidated Emission Reporting Rule: Not reported  
 Total Organic Hydrocarbon Gases Tons/Yr: 16  
 Reactive Organic Gases Tons/Yr: 0  
 Carbon Monoxide Emissions Tons/Yr: 0  
 NOX - Oxides of Nitrogen Tons/Yr: 0  
 SOX - Oxides of Sulphur Tons/Yr: 0  
 Particulate Matter Tons/Yr: 0  
 Part. Matter 10 Micrometers and Smllr Tons/Yr: 0

**E26**  
**North**  
**< 1/8**  
**0.066 mi.**  
**350 ft.**

**TARGET T1980**  
**1601 KINGSDALE AVE**  
**REDONDO BEACH, CA 90278**  
**Site 2 of 5 in cluster E**

**CERS HAZ WASTE** **S101586547**  
**SWEEPS UST** **N/A**  
**CA FID UST**  
**CERS**

**Relative:**  
**Lower**  
**Actual:**  
**94 ft.**

**CERS HAZ WASTE:**  
 Name: CVS PHARMACY #17096  
 Address: 1601 KINGSDALE AVE STE B  
 City,State,Zip: REDONDO BEACH, CA 90278  
 Site ID: 368373  
 CERS ID: 10668721  
 CERS Description: Hazardous Waste Generator

Name: TARGET T1980  
 Address: 1601 KINGSDALE AVE  
 City,State,Zip: REDONDO BEACH, CA 90278  
 Site ID: 73962  
 CERS ID: 10302034  
 CERS Description: Hazardous Waste Generator

**SWEEPS UST:**  
 Name: LEVITZ FURNITURE CO.  
 Address: 1601 KINGSDALE AVE  
 City: REDONDO BEACH  
 Status: Active  
 Comp Number: 9794  
 Number: 9  
 Board Of Equalization: Not reported  
 Referral Date: 06-30-89  
 Action Date: Not reported  
 Created Date: 06-30-89  
 Owner Tank Id: Not reported  
 SWRCB Tank Id: Not reported  
 Tank Status: Not reported  
 Capacity: Not reported  
 Active Date: Not reported  
 Tank Use: Not reported  
 STG: Not reported  
 Content: Not reported  
 Number Of Tanks: Not reported

Map ID  
Direction  
Distance  
Elevation

MAP FINDINGS

Site

Database(s)

EDR ID Number  
EPA ID Number

**TARGET T1980 (Continued)**

**S101586547**

CA FID UST:

Facility ID: 19053838  
Regulated By: UTNKA  
Regulated ID: 00003657  
Cortese Code: Not reported  
SIC Code: Not reported  
Facility Phone: 8180000000  
Mail To: Not reported  
Mailing Address: 1601 KINGSDALE AVE  
Mailing Address 2: Not reported  
Mailing City,St,Zip: REDONDO BEACH  
Contact: Not reported  
Contact Phone: Not reported  
DUNS Number: Not reported  
NPDES Number: Not reported  
EPA ID: Not reported  
Comments: Not reported  
Status: Active

CERS:

Name: TARGET T1980  
Address: 1601 KINGSDALE AVE  
City,State,Zip: REDONDO BEACH, CA 90278  
Site ID: 73962  
CERS ID: 10302034  
CERS Description: Chemical Storage Facilities

Violations:

Site ID: 73962  
Site Name: TARGET T1980  
Violation Date: 04-27-2016  
Citation: HSC 6.5 25244.21 - California Health and Safety Code, Chapter 6.5, Section(s) 25244.21

Violation Description:

Failure of the generator to adequately complete, and maintain for review, the following requirements of the source reduction report (SB-14): 1) The name and location of the site, 2) Telephone number, 3) Identification Number, 4) The SIC Code, 5) Length of time the company has been in business at the present site, 6) Major products manufactured or services provided and, if necessary to convey an understanding of the business, their general applications or examples of their applications or end use, 7) Number of employees, 8) A general description of site Operations/Maintenance with corresponding block diagrams focusing on quantity and type of hazardous wastes, raw materials, and final products produced at the site, 9) Identification of all routinely generated hazardous waste streams that annually weigh 600 kg or more and that result from ongoing processes or Operations/Maintenance and exceed 5 percent of the total yearly weight of hazardous waste generated, for extremely hazardous waste, that annually weigh 0.6 kg or more and exceed 5 percent of the total yearly weight of extremely hazardous waste generated at the site, 10) For each hazardous waste stream identified the report shall include all of the following information: A) An estimate of the quantity of hazardous waste generated, B) An evaluation of source reduction approaches available and are potentially viable. The evaluation shall consider at least all of the following source reduction approaches: i) Input change. ii) Operational improvement. iii) Production process change. iv) Product reformulation. v) Administration/ Documentation steps

Map ID  
Direction  
Distance  
Elevation

MAP FINDINGS

Site

Database(s)

EDR ID Number  
EPA ID Number

**TARGET T1980 (Continued)**

**S101586547**

Violation Notes: taken to reduce hazardous waste generation including but not limited to: (A) Inventory control; (B) Employee award programs; (C) Employee training; (D) In-house policies; (E) Corporate or management commitment; and (F) Other programs or measures, 11) Consideration of the following factors for each measure evaluated in accordance with subsection (10) of this section (where a specific factor does not apply identify as N/A):  
Returned to compliance on 12/14/2017. OBSERVATION: The Generator failed to adequately complete a source reduction report with all the required information or failed to maintain the report for review. Facility was a Large quantity generator for years 2012-2015. No SB 14 was observed on site. CORRECTIVE ACTION: The Generator shall immediately complete a source reduction report with all the required information and maintain for review.

Violation Division: Los Angeles County Fire Department  
Violation Program: HW  
Violation Source: CERS

Evaluation:  
Eval General Type: Compliance Evaluation Inspection  
Eval Date: 06-25-2018  
Violations Found: No  
Eval Type: Routine done by local agency  
Eval Notes: Mustelier, Lou  
Eval Division: Los Angeles County Fire Department  
Eval Program: HMRRP  
Eval Source: CERS

Eval General Type: Compliance Evaluation Inspection  
Eval Date: 04-25-2016  
Violations Found: Yes  
Eval Type: Routine done by local agency  
Eval Notes: Kyle Harper, Exec. Team Leader  
Eval Division: Los Angeles County Fire Department  
Eval Program: HW  
Eval Source: CERS

Eval General Type: Compliance Evaluation Inspection  
Eval Date: 06-25-2018  
Violations Found: No  
Eval Type: Routine done by local agency  
Eval Notes: Mustelier, Lou  
Eval Division: Los Angeles County Fire Department  
Eval Program: HW  
Eval Source: CERS

Eval General Type: Compliance Evaluation Inspection  
Eval Date: 01-14-2014  
Violations Found: No  
Eval Type: Routine done by local agency  
Eval Notes: NO VIOLATIONS NOTED  
Eval Division: Redondo Beach Fire Department  
Eval Program: HMRRP  
Eval Source: CERS

Eval General Type: Other/Unknown  
Eval Date: 12-14-2017

Map ID  
Direction  
Distance  
Elevation

MAP FINDINGS

Site

Database(s)

EDR ID Number  
EPA ID Number

**TARGET T1980 (Continued)**

**S101586547**

Violations Found: No  
Eval Type: Other, not routine, done by local agency  
Eval Notes: umbrella SB14 provided  
Eval Division: Los Angeles County Fire Department  
Eval Program: HW  
Eval Source: CERS

Coordinates:

Site ID: 73962  
Facility Name: TARGET T1980  
Env Int Type Code: HWG  
Program ID: 10302034  
Coord Name: Not reported  
Ref Point Type Desc: Center of a facility or station.  
Latitude: 33.867980  
Longitude: -118.356770

Affiliation:

Affiliation Type Desc: Facility Mailing Address  
Entity Name: Mailing Address  
Entity Title: Not reported  
Affiliation Address: PO Box 111  
Affiliation City: Minneapolis  
Affiliation State: MN  
Affiliation Country: Not reported  
Affiliation Zip: 55440  
Affiliation Phone: Not reported

Affiliation Type Desc: Legal Owner  
Entity Name: Target Corporation  
Entity Title: Not reported  
Affiliation Address: PO Box 111  
Affiliation City: Minneapolis  
Affiliation State: MN  
Affiliation Country: United States  
Affiliation Zip: 55440  
Affiliation Phone: (800) 587-2228

Affiliation Type Desc: Operator  
Entity Name: Target Corporation  
Entity Title: Not reported  
Affiliation Address: Not reported  
Affiliation City: Not reported  
Affiliation State: Not reported  
Affiliation Country: Not reported  
Affiliation Zip: Not reported  
Affiliation Phone: (800) 587-2228

Affiliation Type Desc: Environmental Contact  
Entity Name: Permits, Operations & Compliance  
Entity Title: Not reported  
Affiliation Address: PO Box 111  
Affiliation City: Minneapolis  
Affiliation State: MN  
Affiliation Country: Not reported  
Affiliation Zip: 55440



Map ID  
Direction  
Distance  
Elevation

MAP FINDINGS

Site

Database(s)

EDR ID Number  
EPA ID Number

**TARGET T1980 (Continued)**

**S101586547**

Affiliation Phone: Not reported

Affiliation Type Desc: Document Preparer  
Entity Name: Nathan White  
Entity Title: Not reported  
Affiliation Address: Not reported  
Affiliation City: Not reported  
Affiliation State: Not reported  
Affiliation Country: Not reported  
Affiliation Zip: Not reported  
Affiliation Phone: Not reported

Affiliation Type Desc: Identification Signer  
Entity Name: Mitchel Rasmussen  
Entity Title: Director of Compliance  
Affiliation Address: Not reported  
Affiliation City: Not reported  
Affiliation State: Not reported  
Affiliation Country: Not reported  
Affiliation Zip: Not reported  
Affiliation Phone: Not reported

Affiliation Type Desc: CUPA District  
Entity Name: Los Angeles County Fire  
Entity Title: Not reported  
Affiliation Address: 5825 Rickenbacker Road  
Affiliation City: Commerce  
Affiliation State: CA  
Affiliation Country: Not reported  
Affiliation Zip: 90040-3027  
Affiliation Phone: (323) 890-4045

Affiliation Type Desc: Parent Corporation  
Entity Name: Target Corporate Office Headquarters  
Entity Title: Not reported  
Affiliation Address: Not reported  
Affiliation City: Not reported  
Affiliation State: Not reported  
Affiliation Country: Not reported  
Affiliation Zip: Not reported  
Affiliation Phone: Not reported

**E27**  
**North**  
**< 1/8**  
**0.066 mi.**  
**350 ft.**

**TARGET STORE T1980**  
**1601 KINGS DALE AVE**  
**REDONDO BEACH, CA 90278**

**RCRA-LQG 1014465311**  
**CAR000217729**

**Site 3 of 5 in cluster E**

**Relative:**  
**Lower**  
**Actual:**  
**94 ft.**

RCRA-LQG:  
Date form received by agency: 2018-02-01 00:00:00.0  
Facility name: TARGET STORE T1980  
Facility address: 1601 KINGS DALE AVE  
REDONDO BEACH, CA 90278-0000  
EPA ID: CAR000217729  
Mailing address: PO BOX  
MINNEAPOLIS, MN 55440  
Contact: STEVE MUSSER

Map ID  
Direction  
Distance  
Elevation

MAP FINDINGS

Site

Database(s)

EDR ID Number  
EPA ID Number

**TARGET STORE T1980 (Continued)**

**1014465311**

Contact address: PO BOX  
MINNEAPOLIS, MN 55440  
Contact country: US  
Contact telephone: 800-587-2228  
Contact email: POC@TARGET.COM  
EPA Region: 09  
Classification: Large Quantity Generator  
Description: Handler: generates 1,000 kg or more of hazardous waste during any calendar month; or generates more than 1 kg of acutely hazardous waste during any calendar month; or generates more than 100 kg of any residue or contaminated soil, waste or other debris resulting from the cleanup of a spill, into or on any land or water, of acutely hazardous waste during any calendar month; or generates 1 kg or less of acutely hazardous waste during any calendar month, and accumulates more than 1 kg of acutely hazardous waste at any time; or generates 100 kg or less of any residue or contaminated soil, waste or other debris resulting from the cleanup of a spill, into or on any land or water, of acutely hazardous waste during any calendar month, and accumulates more than 100 kg of that material at any time

**Owner/Operator Summary:**

Owner/operator name: TARGET CORP  
Owner/operator address: PO BOX  
MIINEAPOLIS, MN 55440  
Owner/operator country: US  
Owner/operator telephone: 800-587-2228  
Owner/operator email: POC@TARGET.COM  
Owner/operator fax: Not reported  
Owner/operator extension: Not reported  
Legal status: Private  
Owner/Operator Type: Operator  
Owner/Op start date: 2005-10-05 00:00:00.  
Owner/Op end date: Not reported

Owner/operator name: TARGET CORP  
Owner/operator address: PO BOX  
MINNEAPOLIS, MN 55440  
Owner/operator country: US  
Owner/operator telephone: 800-587-2228  
Owner/operator email: POC@TARGET.COM  
Owner/operator fax: Not reported  
Owner/operator extension: Not reported  
Legal status: Private  
Owner/Operator Type: Owner  
Owner/Op start date: 2005-10-05 00:00:00.  
Owner/Op end date: Not reported

**Handler Activities Summary:**

U.S. importer of hazardous waste: No  
Mixed waste (haz. and radioactive): No  
Recycler of hazardous waste: No  
Transporter of hazardous waste: No  
Treater, storer or disposer of HW: No  
Underground injection activity: No  
On-site burner exemption: No  
Furnace exemption: No

Map ID  
Direction  
Distance  
Elevation

MAP FINDINGS

Site

Database(s)

EDR ID Number  
EPA ID Number

**TARGET STORE T1980 (Continued)**

**1014465311**

Used oil fuel burner: No  
Used oil processor: No  
User oil refiner: No  
Used oil fuel marketer to burner: No  
Used oil Specification marketer: No  
Used oil transfer facility: No  
Used oil transporter: No

Historical Generators:

Date form received by agency: 2016-02-17 00:00:00.0  
Site name: TARGET STORE T1980  
Classification: Large Quantity Generator

Date form received by agency: 2014-03-01 00:00:00.0  
Site name: TARGET STORE T1980  
Classification: Small Quantity Generator

Date form received by agency: 2011-04-11 00:00:00.0  
Site name: TARGET STORE NO 1980  
Classification: Small Quantity Generator

Hazardous Waste Summary:

- . Waste code: 121
- . Waste name: Alkaline solution (pH >12.5) with metals (antimony, arsenic, barium, beryllium, cadmium, chromium, cobalt, copper, lead, mercury, molybdenum, nickel, selenium, silver, thallium, vanadium, and zinc)
  
- . Waste code: 122
- . Waste name: Alkaline solution without metals (pH > 12.5)
  
- . Waste code: 141
- . Waste name: Off-specification, aged, or surplus inorganics
  
- . Waste code: 181
- . Waste name: Other inorganic solid waste
  
- . Waste code: 331
- . Waste name: Off-specification, aged, or surplus organics
  
- . Waste code: 791
- . Waste name: Liquids with pH < 2
  
- . Waste code: 792
- . Waste name: Liquids with pH < 2 with metals
  
- . Waste code: D001
- . Waste name: IGNITABLE WASTE
  
- . Waste code: D002
- . Waste name: CORROSIVE WASTE
  
- . Waste code: D003
- . Waste name: REACTIVE WASTE
  
- . Waste code: D004

Map ID  
Direction  
Distance  
Elevation

MAP FINDINGS

Site

Database(s)

EDR ID Number  
EPA ID Number

**TARGET STORE T1980 (Continued)**

**1014465311**

- . Waste code: D005
- . Waste name: ARSENIC
- . Waste code: D006
- . Waste name: BARIUM
- . Waste code: D007
- . Waste name: CADMIUM
- . Waste code: D008
- . Waste name: CHROMIUM
- . Waste code: D009
- . Waste name: LEAD
- . Waste code: D010
- . Waste name: MERCURY
- . Waste code: D011
- . Waste name: SELENIUM
- . Waste code: D016
- . Waste name: SILVER
- . Waste code: D018
- . Waste name: 2,4-D (2,4-DICHLOROPHENOXYACETIC ACID)
- . Waste code: D024
- . Waste name: BENZENE
- . Waste code: D026
- . Waste name: M-CRESOL
- . Waste code: D027
- . Waste name: CRESOL
- . Waste code: D028
- . Waste name: 1,4-DICHLOROBENZENE
- . Waste code: D035
- . Waste name: 1,2-DICHLOROETHANE
- . Waste code: D039
- . Waste name: METHYL ETHYL KETONE
- . Waste code: P001
- . Waste name: TETRACHLOROETHYLENE
- . Waste code: P042
- . Waste name: 2H-1-BENZOPYRAN-2-ONE, 4-HYDROXY-3-(3-OXO-1-PHENYLBUTYL)-, & SALTS, WHEN PRESENT AT CONCENTRATIONS GREATER THAN 0.3% (OR) WARFARIN, & SALTS, WHEN PRESENT AT CONCENTRATIONS GREATER THAN 0.3%
- . Waste code: P046
- . Waste name: 1,2-BENZENEDIOL, 4-[1-HYDROXY-2-(METHYLAMINO)ETHYL]-, (R)- (OR) EPINEPHRINE

Map ID  
Direction  
Distance  
Elevation

MAP FINDINGS

Site

Database(s)

EDR ID Number  
EPA ID Number

**TARGET STORE T1980 (Continued)**

**1014465311**

- . Waste name: ALPHA,ALPHA-DIMETHYLPHENETHYLAMINE (OR) BENZENEETHANAMINE, ALPHA, ALPHA-DIMETHYL-
- . Waste code: P075
- . Waste name: NICOTINE, & SALTS (OR) PYRIDINE, 3-(1-METHYL-2-PYRROLIDINYL)-,(S)-, & SALTS
- . Waste code: P081
- . Waste name: 1,2,3-PROPANETRIOL, TRINITRATE (R) (OR) NITROGLYCERINE (R)
- . Waste code: U002
- . Waste name: 2-PROPANONE (I) (OR) ACETONE (I)
- . Waste code: U034
- . Waste name: ACETALDEHYDE, TRICHLORO- (OR) CHLORAL
- . Waste code: U035
- . Waste name: BENZENE BUTANOIC ACID, 4-[BIS(2-CHLOROETHYL)AMINO]- (OR) CHLORAMBUCIL
- . Waste code: U044
- . Waste name: CHLOROFORM (OR) METHANE, TRICHLORO-
- . Waste code: U058
- . Waste name: 2H-1,3,2-OXAZAPHOSPHORIN-2-AMINE, N,N-BIS(2-CHLOROETHYL)TETRAHYDRO-, 2-OXIDE (OR) CYCLOPHOSPHAMIDE
- . Waste code: U072
- . Waste name: BENZENE, 1,4-DICHLORO- (OR) P-DICHLOROBENZENE
- . Waste code: U122
- . Waste name: FORMALDEHYDE
- . Waste code: U129
- . Waste name: CYCLOHEXANE, 1,2,3,4,5,6-HEXACHLORO-, (1ALPHA, 2ALPHA, 3BETA, 4ALPHA, 5ALPHA, 6BETA)- (OR) LINDANE
- . Waste code: U150
- . Waste name: L-PHENYLALANINE, 4-[BIS(2-CHLOROETHYL)AMINO]- (OR) MELPHALAN
- . Waste code: U154
- . Waste name: METHANOL (I) (OR) METHYL ALCOHOL (I)
- . Waste code: U188
- . Waste name: PHENOL
- . Waste code: U200
- . Waste name: RESERPINE (OR) YOHIMBAN-16-CARBOXYLIC ACID, 11,17-DIMETHOXY-18-[(3,4,5-TRIMETHOXYBENZOYL)OXY]-, METHYL ESTER, (3BETA, 16BETA, 17ALPHA, 18BETA, 20ALPHA)-
- . Waste code: U201
- . Waste name: 1,3-BENZENEDIOL (OR) RESORCINOL
- . Waste code: U279
- . Waste name: CARBARYL (OR) 1-NAPHTHALENOL, METHYLCARBAMATE

Map ID  
Direction  
Distance  
Elevation

MAP FINDINGS

Site

Database(s)

EDR ID Number  
EPA ID Number

**TARGET STORE T1980 (Continued)**

**1014465311**

Biennial Reports:

Last Biennial Reporting Year: 2017

Annual Waste Handled:

Waste code: D001  
Waste name: IGNITABLE HAZARDOUS WASTES ARE THOSE WASTES WHICH HAVE A FLASHPOINT OF LESS THAN 140 DEGREES FAHRENHEIT AS DETERMINED BY A PENSKEY-MARTENS CLOSED CUP FLASH POINT TESTER. ANOTHER METHOD OF DETERMINING THE FLASH POINT OF A WASTE IS TO REVIEW THE MATERIAL SAFETY DATA SHEET, WHICH CAN BE OBTAINED FROM THE MANUFACTURER OR DISTRIBUTOR OF THE MATERIAL. LACQUER THINNER IS AN EXAMPLE OF A COMMONLY USED SOLVENT WHICH WOULD BE CONSIDERED AS IGNITABLE HAZARDOUS WASTE.

Amount (Lbs): 5555

Waste code: D002  
Waste name: A WASTE WHICH HAS A PH OF LESS THAN 2 OR GREATER THAN 12.5 IS CONSIDERED TO BE A CORROSIVE HAZARDOUS WASTE. SODIUM HYDROXIDE, A CAUSTIC SOLUTION WITH A HIGH PH, IS OFTEN USED BY INDUSTRIES TO CLEAN OR DEGREASE PARTS. HYDROCHLORIC ACID, A SOLUTION WITH A LOW PH, IS USED BY MANY INDUSTRIES TO CLEAN METAL PARTS PRIOR TO PAINTING. WHEN THESE CAUSTIC OR ACID SOLUTIONS BECOME CONTAMINATED AND MUST BE DISPOSED, THE WASTE WOULD BE A CORROSIVE HAZARDOUS WASTE.

Amount (Lbs): 3465

Waste code: D004  
Waste name: ARSENIC  
Amount (Lbs): 2516

Waste code: D005  
Waste name: BARIUM  
Amount (Lbs): 3786

Waste code: D006  
Waste name: CADMIUM  
Amount (Lbs): 9

Waste code: D007  
Waste name: CHROMIUM  
Amount (Lbs): 3786

Waste code: D008  
Waste name: LEAD  
Amount (Lbs): 248

Waste code: D010  
Waste name: SELENIUM  
Amount (Lbs): 2516

Waste code: D011  
Waste name: SILVER  
Amount (Lbs): 3561

Waste code: D016  
Waste name: 2,4-D  
Amount (Lbs): 2516

Waste code: D018

Map ID  
Direction  
Distance  
Elevation

MAP FINDINGS

Site

Database(s)

EDR ID Number  
EPA ID Number

**TARGET STORE T1980 (Continued)**

**1014465311**

Waste name:	BENZENE
Amount (Lbs):	1045
Waste code:	D024
Waste name:	M-CRESOL
Amount (Lbs):	2516
Waste code:	D026
Waste name:	CRESOL
Amount (Lbs):	2516
Waste code:	D035
Waste name:	METHYL ETHYL KETONE
Amount (Lbs):	2499
Waste code:	P001
Waste name:	2H-1-BENZOPYRAN-2-ONE, 4-HYDROXY-3-(3-OXO-1-PHENYLBUTYL)-, & SALTS, WHEN PRESENT AT CONCENTRATIONS GREATER THAN 0.3%
Amount (Lbs):	33
Waste code:	P075
Waste name:	NICOTINE, & SALTS
Amount (Lbs):	33
Waste code:	U002
Waste name:	ACETONE (I)
Amount (Lbs):	1270
Waste code:	U034
Waste name:	ACETALDEHYDE, TRICHLORO-
Amount (Lbs):	1
Waste code:	U035
Waste name:	BENZENEBUTANOIC ACID, 4-[BIS(2-CHLOROETHYL)AMINO]-
Amount (Lbs):	2516
Waste code:	U044
Waste name:	CHLOROFORM
Amount (Lbs):	2516
Waste code:	U058
Waste name:	CYCLOPHOSPHAMIDE
Amount (Lbs):	2516
Waste code:	U072
Waste name:	BENZENE, 1,4-DICHLORO-
Amount (Lbs):	2516
Waste code:	U129
Waste name:	CYCLOHEXANE, 1,2,3,4,5,6-HEXACHLORO-, (1ALPHA,2ALPHA,3BETA,4ALPHA,5ALPHA,6BETA)-
Amount (Lbs):	2516
Waste code:	U154
Waste name:	METHANOL (I)
Amount (Lbs):	1270

Map ID  
Direction  
Distance  
Elevation

MAP FINDINGS

Site

Database(s)

EDR ID Number  
EPA ID Number

**TARGET STORE T1980 (Continued)**

1014465311

Violation Status: No violations found

**E28**  
**North**  
**< 1/8**  
**0.066 mi.**  
**350 ft.**

**TARGET #1980**  
**1601 KINGS DALE AVE**  
**REDONDO BEACH, CA 90278**

**RCRA-LQG** 1014386883  
**HAZNET** CAL000299987  
**HWTS**

**Site 4 of 5 in cluster E**

**Relative:**  
**Lower**  
**Actual:**  
**94 ft.**

**RCRA-LQG:**  
Date form received by agency: 2010-06-24 00:00:00.0  
Facility name: TARGET #1980  
Facility address: 1601 KINGS DALE AVE  
REDONDO BEACH, CA 90278  
EPA ID: CAL000299987  
Mailing address: P.O. BOX 111  
MINNEAPOLIS, MN 55440  
Contact: JANNA ADAIR-POTTS  
Contact address: P.O. BOX 111  
MINNEAPOLIS, MN 55440  
Contact country: US  
Contact telephone: 800-587-2228  
Contact email: CORPORATE.COMPLIANCE@TARGET.COM  
EPA Region: 09  
Classification: Large Quantity Generator  
Description: Handler: generates 1,000 kg or more of hazardous waste during any calendar month; or generates more than 1 kg of acutely hazardous waste during any calendar month; or generates more than 100 kg of any residue or contaminated soil, waste or other debris resulting from the cleanup of a spill, into or on any land or water, of acutely hazardous waste during any calendar month; or generates 1 kg or less of acutely hazardous waste during any calendar month, and accumulates more than 1 kg of acutely hazardous waste at any time; or generates 100 kg or less of any residue or contaminated soil, waste or other debris resulting from the cleanup of a spill, into or on any land or water, of acutely hazardous waste during any calendar month, and accumulates more than 100 kg of that material at any time

**Owner/Operator Summary:**  
Owner/operator name: TARGET COPORATION  
Owner/operator address: 1000 NICOLLET MALL  
MINNEAPOLIS, MN 55403  
Owner/operator country: US  
Owner/operator telephone: 800-587-2228  
Owner/operator email: Not reported  
Owner/operator fax: Not reported  
Owner/operator extension: Not reported  
Legal status: Private  
Owner/Operator Type: Owner  
Owner/Op start date: 2005-10-05 00:00:00.  
Owner/Op end date: Not reported  
  
Owner/operator name: TARGET CORPORATION  
Owner/operator address: Not reported  
Not reported  
Owner/operator country: Not reported  
Owner/operator telephone: Not reported  
Owner/operator email: Not reported  
Owner/operator fax: Not reported



Map ID  
Direction  
Distance  
Elevation

MAP FINDINGS

Site

Database(s)

EDR ID Number  
EPA ID Number

**TARGET #1980 (Continued)**

**1014386883**

Owner/operator extension: Not reported  
Legal status: Private  
Owner/Operator Type: Operator  
Owner/Op start date: 2005-10-05 00:00:00.  
Owner/Op end date: Not reported

Handler Activities Summary:

U.S. importer of hazardous waste: No  
Mixed waste (haz. and radioactive): No  
Recycler of hazardous waste: No  
Transporter of hazardous waste: No  
Treater, storer or disposer of HW: No  
Underground injection activity: No  
On-site burner exemption: No  
Furnace exemption: No  
Used oil fuel burner: No  
Used oil processor: No  
User oil refiner: No  
Used oil fuel marketer to burner: No  
Used oil Specification marketer: No  
Used oil transfer facility: No  
Used oil transporter: No

Hazardous Waste Summary:

. Waste code: 123  
. Waste name: Unspecified alkaline solution

. Waste code: 141  
. Waste name: Off-specification, aged, or surplus inorganics

. Waste code: 214  
. Waste name: Unspecified solvent mixture

. Waste code: 291  
. Waste name: Latex waste

. Waste code: 311  
. Waste name: Pharmaceutical waste

. Waste code: 331  
. Waste name: Off-specification, aged, or surplus organics

. Waste code: 791  
. Waste name: Liquids with pH < 2

. Waste code: D001  
. Waste name: IGNITABLE WASTE

. Waste code: D002  
. Waste name: CORROSIVE WASTE

. Waste code: D008  
. Waste name: LEAD

. Waste code: P001

Map ID  
Direction  
Distance  
Elevation

MAP FINDINGS

Site

Database(s)

EDR ID Number  
EPA ID Number

**TARGET #1980 (Continued)**

**1014386883**

. Waste name: 2H-1-BENZOPYRAN-2-ONE, 4-HYDROXY-3-(3-OXO-1-PHENYLBUTYL)-, & SALTS, WHEN PRESENT AT CONCENTRATIONS GREATER THAN 0.3% (OR) WARFARIN, & SALTS, WHEN PRESENT AT CONCENTRATIONS GREATER THAN 0.3%

. Waste code: P046

. Waste name: ALPHA,ALPHA-DIMETHYLPHENETHYLAMINE (OR) BENZENEETHANAMINE, ALPHA, ALPHA-DIMETHYL-

. Waste code: P075

. Waste name: NICOTINE, & SALTS (OR) PYRIDINE, 3-(1-METHYL-2-PYRROLIDINYL)-,(S)-, & SALTS

. Waste code: U240

. Waste name: 2,4-D, SALTS & ESTERS (OR) ACETIC ACID, (2,4-DICHLOROPHENOXY)-, SALTS & ESTERS (OR) DICHLOROPHENOXYACETIC ACID 2,4-D

Violation Status: No violations found

HAZNET:

Name: TARGET #1980  
Address: 1601 KINGSDALE AVE  
Address 2: Not reported  
City,State,Zip: REDONDO BEACH, CA 90278  
Contact: USER  
Telephone: 8005872228  
Mailing Name: Not reported  
Mailing Address: PO BOX 111

Year: 2011  
Gepaid: CAL000299987  
TSD EPA ID: AZD081705402  
CA Waste Code: 141 - Off-specification, aged or surplus inorganics  
Disposal Method: H141 - Storage, Bulking, And/Or Transfer Off Site--No Treatment/Reovery (H010-H129) Or (H131-H135)  
Tons: 0.0195

Year: 2011  
Gepaid: CAL000299987  
TSD EPA ID: AZD081705402  
CA Waste Code: 331 - Off-specification, aged or surplus organics  
Disposal Method: H141 - Storage, Bulking, And/Or Transfer Off Site--No Treatment/Reovery (H010-H129) Or (H131-H135)  
Tons: 0.7305

Year: 2010  
Gepaid: CAL000299987  
TSD EPA ID: NVT330010000  
CA Waste Code: 331 - Off-specification, aged or surplus organics  
Disposal Method: H132 - Landfill Or Surface Impoundment That Will Be Closed As Landfill( To Include On-Site Treatment And/Or Stabilization)  
Tons: 134.848

Year: 2010  
Gepaid: CAL000299987  
TSD EPA ID: AZD081705402  
CA Waste Code: 331 - Off-specification, aged or surplus organics  
Disposal Method: H141 - Storage, Bulking, And/Or Transfer Off Site--No Treatment/Reovery (H010-H129) Or (H131-H135)

Map ID  
Direction  
Distance  
Elevation

MAP FINDINGS

Site

Database(s)

EDR ID Number  
EPA ID Number

**TARGET #1980 (Continued)**

**1014386883**

Tons:	0.9835
Year:	2010
Gepaid:	CAL000299987
TSD EPA ID:	AZD081705402
CA Waste Code:	135 - Unspecified aqueous solution
Disposal Method:	H141 - Storage, Bulking, And/Or Transfer Off Site--No Treatment/Reovery (H010-H129) Or (H131-H135)
Tons:	0.462
Year:	2010
Gepaid:	CAL000299987
TSD EPA ID:	AZD081705402
CA Waste Code:	141 - Off-specification, aged or surplus inorganics
Disposal Method:	H141 - Storage, Bulking, And/Or Transfer Off Site--No Treatment/Reovery (H010-H129) Or (H131-H135)
Tons:	0.0025
Year:	2010
Gepaid:	CAL000299987
TSD EPA ID:	MID980991566
CA Waste Code:	311 - Pharmaceutical waste
Disposal Method:	H141 - Storage, Bulking, And/Or Transfer Off Site--No Treatment/Reovery (H010-H129) Or (H131-H135)
Tons:	0.0015
Year:	2010
Gepaid:	CAL000299987
TSD EPA ID:	CAD008364432
CA Waste Code:	791 - Liquids with pH <= 2
Disposal Method:	H141 - Storage, Bulking, And/Or Transfer Off Site--No Treatment/Reovery (H010-H129) Or (H131-H135)
Tons:	0.025
Year:	2009
Gepaid:	CAL000299987
TSD EPA ID:	AZD081705402
CA Waste Code:	141 - Off-specification, aged or surplus inorganics
Disposal Method:	-
Tons:	Not reported
Year:	2009
Gepaid:	CAL000299987
TSD EPA ID:	AZD081705402
CA Waste Code:	331 - Off-specification, aged or surplus organics
Disposal Method:	-
Tons:	0.0705

[Click this hyperlink](#) while viewing on your computer to access 15 additional CA HAZNET: record(s) in the EDR Site Report.

Additional Info:

Year:	2009
Gen EPA ID:	CAL000299987
Shipment Date:	20091203

Map ID  
Direction  
Distance  
Elevation

MAP FINDINGS

Site

Database(s)

EDR ID Number  
EPA ID Number

**TARGET #1980 (Continued)**

**1014386883**

Creation Date:	Not reported
Receipt Date:	Not reported
Manifest ID:	000273257WAS
Trans EPA ID:	IND058484114
Trans Name:	HERITAGE TRANSPORT LLC / SIGNAL HILL
Trans 2 EPA ID:	Not reported
Trans 2 Name:	Not reported
TSDf EPA ID:	AZD081705402
Trans Name:	HERITAGE ENVIRONMENTAL SERVICES LLC
TSDf Alt EPA ID:	Not reported
TSDf Alt Name:	Not reported
CA Waste Code:	214 - Unspecified solvent mixture
RCRA Code:	D001
Disposal Method:	H141 - Storage, Bulking, And/Or Transfer Off Site--No Treatment/Reovery (H010-H129) Or (H131-H135)
Quantity Tons:	0.0365
Waste Quantity:	73
Quantity Unit:	P
Additional Code 1:	Not reported
Additional Code 2:	Not reported
Additional Code 3:	Not reported
Additional Code 4:	Not reported
Additional Code 5:	Not reported
Shipment Date:	20091203
Creation Date:	Not reported
Receipt Date:	Not reported
Manifest ID:	000273257WAS
Trans EPA ID:	IND058484114
Trans Name:	HERITAGE TRANSPORT LLC / SIGNAL HILL
Trans 2 EPA ID:	Not reported
Trans 2 Name:	Not reported
TSDf EPA ID:	AZD081705402
Trans Name:	HERITAGE ENVIRONMENTAL SERVICES LLC
TSDf Alt EPA ID:	Not reported
TSDf Alt Name:	Not reported
CA Waste Code:	- Not reported
RCRA Code:	Not reported
Disposal Method:	H141 - Storage, Bulking, And/Or Transfer Off Site--No Treatment/Reovery (H010-H129) Or (H131-H135)
Quantity Tons:	Not reported
Waste Quantity:	Not reported
Quantity Unit:	Not reported
Additional Code 1:	Not reported
Additional Code 2:	Not reported
Additional Code 3:	Not reported
Additional Code 4:	Not reported
Additional Code 5:	Not reported
Shipment Date:	20091203
Creation Date:	Not reported
Receipt Date:	Not reported
Manifest ID:	000273257WAS
Trans EPA ID:	IND058484114
Trans Name:	HERITAGE TRANSPORT LLC / SIGNAL HILL
Trans 2 EPA ID:	Not reported
Trans 2 Name:	Not reported

Map ID  
Direction  
Distance  
Elevation

MAP FINDINGS

Site

Database(s)

EDR ID Number  
EPA ID Number

**TARGET #1980 (Continued)**

**1014386883**

TSDF EPA ID: AZD081705402  
Trans Name: HERITAGE ENVIRONMENTAL SERVICES LLC  
TSDF Alt EPA ID: Not reported  
TSDF Alt Name: Not reported  
CA Waste Code: 141 - Off-specification, aged, or surplus inorganics  
RCRA Code: D001  
Disposal Method: H141 - Storage, Bulking, And/Or Transfer Off Site--No Treatment/Reovery (H010-H129) Or (H131-H135)  
  
Quantity Tons: 0.002  
Waste Quantity: 4  
Quantity Unit: P  
Additional Code 1: Not reported  
Additional Code 2: Not reported  
Additional Code 3: Not reported  
Additional Code 4: Not reported  
Additional Code 5: Not reported  
  
Shipment Date: 20091203  
Creation Date: Not reported  
Receipt Date: Not reported  
Manifest ID: 000273257WAS  
Trans EPA ID: IND058484114  
Trans Name: HERITAGE TRANSPORT LLC / SIGNAL HILL  
Trans 2 EPA ID: Not reported  
Trans 2 Name: Not reported  
TSDF EPA ID: AZD081705402  
Trans Name: HERITAGE ENVIRONMENTAL SERVICES LLC  
TSDF Alt EPA ID: Not reported  
TSDF Alt Name: Not reported  
CA Waste Code: 141 - Off-specification, aged, or surplus inorganics  
RCRA Code: D001  
Disposal Method: H141 - Storage, Bulking, And/Or Transfer Off Site--No Treatment/Reovery (H010-H129) Or (H131-H135)  
  
Quantity Tons: 0.037  
Waste Quantity: 74  
Quantity Unit: P  
Additional Code 1: Not reported  
Additional Code 2: Not reported  
Additional Code 3: Not reported  
Additional Code 4: Not reported  
Additional Code 5: Not reported  
  
Shipment Date: 20091203  
Creation Date: Not reported  
Receipt Date: Not reported  
Manifest ID: 000273257WAS  
Trans EPA ID: IND058484114  
Trans Name: HERITAGE TRANSPORT LLC / SIGNAL HILL  
Trans 2 EPA ID: Not reported  
Trans 2 Name: Not reported  
TSDF EPA ID: AZD081705402  
Trans Name: HERITAGE ENVIRONMENTAL SERVICES LLC  
TSDF Alt EPA ID: Not reported  
TSDF Alt Name: Not reported  
CA Waste Code: 331 - Off-specification, aged, or surplus organics  
RCRA Code: U240  
Disposal Method: H141 - Storage, Bulking, And/Or Transfer Off Site--No

Map ID  
Direction  
Distance  
Elevation

MAP FINDINGS

Site

Database(s)

EDR ID Number  
EPA ID Number

**TARGET #1980 (Continued)**

**1014386883**

	Treatment/Reovery (H010-H129) Or (H131-H135)
Quantity Tons:	0.084
Waste Quantity:	168
Quantity Unit:	P
Additional Code 1:	D024
Additional Code 2:	D016
Additional Code 3:	D010
Additional Code 4:	D008
Additional Code 5:	Not reported
Shipment Date:	20091203
Creation Date:	Not reported
Receipt Date:	Not reported
Manifest ID:	000273257WAS
Trans EPA ID:	IND058484114
Trans Name:	HERITAGE TRANSPORT LLC / SIGNAL HILL
Trans 2 EPA ID:	Not reported
Trans 2 Name:	Not reported
TSDf EPA ID:	AZD081705402
Trans Name:	HERITAGE ENVIRONMENTAL SERVICES LLC
TSDf Alt EPA ID:	Not reported
TSDf Alt Name:	Not reported
CA Waste Code:	- Not reported
RCRA Code:	Not reported
Disposal Method:	H141 - Storage, Bulking, And/Or Transfer Off Site--No Treatment/Reovery (H010-H129) Or (H131-H135)
Quantity Tons:	Not reported
Waste Quantity:	Not reported
Quantity Unit:	Not reported
Additional Code 1:	Not reported
Additional Code 2:	Not reported
Additional Code 3:	Not reported
Additional Code 4:	Not reported
Additional Code 5:	Not reported
Shipment Date:	20091203
Creation Date:	Not reported
Receipt Date:	Not reported
Manifest ID:	000273257WAS
Trans EPA ID:	IND058484114
Trans Name:	HERITAGE TRANSPORT LLC / SIGNAL HILL
Trans 2 EPA ID:	Not reported
Trans 2 Name:	Not reported
TSDf EPA ID:	AZD081705402
Trans Name:	HERITAGE ENVIRONMENTAL SERVICES LLC
TSDf Alt EPA ID:	Not reported
TSDf Alt Name:	Not reported
CA Waste Code:	123 - Unspecified alkaline solution
RCRA Code:	Not reported
Disposal Method:	H141 - Storage, Bulking, And/Or Transfer Off Site--No Treatment/Reovery (H010-H129) Or (H131-H135)
Quantity Tons:	0.0375
Waste Quantity:	75
Quantity Unit:	P
Additional Code 1:	Not reported
Additional Code 2:	Not reported
Additional Code 3:	Not reported

Map ID  
Direction  
Distance  
Elevation

MAP FINDINGS

Site

Database(s)

EDR ID Number  
EPA ID Number

**TARGET #1980 (Continued)**

**1014386883**

Additional Code 4:	Not reported
Additional Code 5:	Not reported
Shipment Date:	20091203
Creation Date:	Not reported
Receipt Date:	Not reported
Manifest ID:	000273257WAS
Trans EPA ID:	IND058484114
Trans Name:	HERITAGE TRANSPORT LLC / SIGNAL HILL
Trans 2 EPA ID:	Not reported
Trans 2 Name:	Not reported
TSDf EPA ID:	AZD081705402
Trans Name:	HERITAGE ENVIRONMENTAL SERVICES LLC
TSDf Alt EPA ID:	Not reported
TSDf Alt Name:	Not reported
CA Waste Code:	- Not reported
RCRA Code:	Not reported
Disposal Method:	H141 - Storage, Bulking, And/Or Transfer Off Site--No Treatment/Reovery (H010-H129) Or (H131-H135)
Quantity Tons:	Not reported
Waste Quantity:	Not reported
Quantity Unit:	Not reported
Additional Code 1:	Not reported
Additional Code 2:	Not reported
Additional Code 3:	Not reported
Additional Code 4:	Not reported
Additional Code 5:	Not reported
Shipment Date:	20091203
Creation Date:	Not reported
Receipt Date:	Not reported
Manifest ID:	000273257WAS
Trans EPA ID:	IND058484114
Trans Name:	HERITAGE TRANSPORT LLC / SIGNAL HILL
Trans 2 EPA ID:	Not reported
Trans 2 Name:	Not reported
TSDf EPA ID:	AZD081705402
Trans Name:	HERITAGE ENVIRONMENTAL SERVICES LLC
TSDf Alt EPA ID:	Not reported
TSDf Alt Name:	Not reported
CA Waste Code:	- Not reported
RCRA Code:	Not reported
Disposal Method:	H141 - Storage, Bulking, And/Or Transfer Off Site--No Treatment/Reovery (H010-H129) Or (H131-H135)
Quantity Tons:	0.0035
Waste Quantity:	7
Quantity Unit:	P
Additional Code 1:	Not reported
Additional Code 2:	Not reported
Additional Code 3:	Not reported
Additional Code 4:	Not reported
Additional Code 5:	Not reported
Shipment Date:	20091203
Creation Date:	Not reported
Receipt Date:	Not reported
Manifest ID:	000273257WAS

Map ID  
Direction  
Distance  
Elevation

MAP FINDINGS

Site

Database(s)

EDR ID Number  
EPA ID Number

**TARGET #1980 (Continued)**

**1014386883**

Trans EPA ID: IND058484114  
Trans Name: HERITAGE TRANSPORT LLC / SIGNAL HILL  
Trans 2 EPA ID: Not reported  
Trans 2 Name: Not reported  
TSDf EPA ID: AZD081705402  
Trans Name: HERITAGE ENVIRONMENTAL SERVICES LLC  
TSDf Alt EPA ID: Not reported  
TSDf Alt Name: Not reported  
CA Waste Code: - Not reported  
RCRA Code: Not reported  
Disposal Method: H141 - Storage, Bulking, And/Or Transfer Off Site--No Treatment/Reovery (H010-H129) Or (H131-H135)  
  
Quantity Tons: Not reported  
Waste Quantity: Not reported  
Quantity Unit: Not reported  
Additional Code 1: Not reported  
Additional Code 2: Not reported  
Additional Code 3: Not reported  
Additional Code 4: Not reported  
Additional Code 5: Not reported

Additional Info:

Year: 2010  
Gen EPA ID: CAL000299987

Shipment Date: 20101213  
Creation Date: Not reported  
Receipt Date: Not reported  
Manifest ID: 000366112WAS  
Trans EPA ID: IND058484114  
Trans Name: HERITAGE TRANSPORT LLC / SIGNAL HILL  
Trans 2 EPA ID: Not reported  
Trans 2 Name: Not reported  
TSDf EPA ID: AZD081705402  
Trans Name: HERITAGE ENVIRONMENTAL SERVICES LLC  
TSDf Alt EPA ID: Not reported  
TSDf Alt Name: Not reported  
CA Waste Code: 123 - Unspecified alkaline solution  
RCRA Code: Not reported  
Disposal Method: H141 - Storage, Bulking, And/Or Transfer Off Site--No Treatment/Reovery (H010-H129) Or (H131-H135)  
  
Quantity Tons: 0.0155  
Waste Quantity: 31  
Quantity Unit: P  
Additional Code 1: Not reported  
Additional Code 2: Not reported  
Additional Code 3: Not reported  
Additional Code 4: Not reported  
Additional Code 5: Not reported

Shipment Date: 20101213  
Creation Date: Not reported  
Receipt Date: Not reported  
Manifest ID: 000366112WAS  
Trans EPA ID: IND058484114  
Trans Name: HERITAGE TRANSPORT LLC / SIGNAL HILL  
Trans 2 EPA ID: Not reported



Map ID  
Direction  
Distance  
Elevation

MAP FINDINGS

Site

Database(s)

EDR ID Number  
EPA ID Number

**TARGET #1980 (Continued)**

**1014386883**

Trans 2 Name:	Not reported
TSDf EPA ID:	AZD081705402
Trans Name:	HERITAGE ENVIRONMENTAL SERVICES LLC
TSDf Alt EPA ID:	Not reported
TSDf Alt Name:	Not reported
CA Waste Code:	- Not reported
RCRA Code:	Not reported
Disposal Method:	H141 - Storage, Bulking, And/Or Transfer Off Site--No Treatment/Reovery (H010-H129) Or (H131-H135)
Quantity Tons:	0.002
Waste Quantity:	4
Quantity Unit:	P
Additional Code 1:	Not reported
Additional Code 2:	Not reported
Additional Code 3:	Not reported
Additional Code 4:	Not reported
Additional Code 5:	Not reported
Shipment Date:	20101213
Creation Date:	Not reported
Receipt Date:	Not reported
Manifest ID:	000366112WAS
Trans EPA ID:	IND058484114
Trans Name:	HERITAGE TRANSPORT LLC / SIGNAL HILL
Trans 2 EPA ID:	Not reported
Trans 2 Name:	Not reported
TSDf EPA ID:	AZD081705402
Trans Name:	HERITAGE ENVIRONMENTAL SERVICES LLC
TSDf Alt EPA ID:	Not reported
TSDf Alt Name:	Not reported
CA Waste Code:	791 - Liquids with pH < 2 792 Liquids with pH < 2 with metals
RCRA Code:	D002
Disposal Method:	H141 - Storage, Bulking, And/Or Transfer Off Site--No Treatment/Reovery (H010-H129) Or (H131-H135)
Quantity Tons:	0.0025
Waste Quantity:	5
Quantity Unit:	P
Additional Code 1:	Not reported
Additional Code 2:	Not reported
Additional Code 3:	Not reported
Additional Code 4:	Not reported
Additional Code 5:	Not reported
Shipment Date:	20101213
Creation Date:	Not reported
Receipt Date:	Not reported
Manifest ID:	000366112WAS
Trans EPA ID:	IND058484114
Trans Name:	HERITAGE TRANSPORT LLC / SIGNAL HILL
Trans 2 EPA ID:	Not reported
Trans 2 Name:	Not reported
TSDf EPA ID:	AZD081705402
Trans Name:	HERITAGE ENVIRONMENTAL SERVICES LLC
TSDf Alt EPA ID:	Not reported
TSDf Alt Name:	Not reported
CA Waste Code:	123 - Unspecified alkaline solution
RCRA Code:	D002

Map ID  
Direction  
Distance  
Elevation

MAP FINDINGS

Site

Database(s)

EDR ID Number  
EPA ID Number

**TARGET #1980 (Continued)**

**1014386883**

Disposal Method: H141 - Storage, Bulking, And/Or Transfer Off Site--No Treatment/Reovery (H010-H129) Or (H131-H135)  
Quantity Tons: 0.024  
Waste Quantity: 48  
Quantity Unit: P  
Additional Code 1: Not reported  
Additional Code 2: Not reported  
Additional Code 3: Not reported  
Additional Code 4: Not reported  
Additional Code 5: Not reported

Shipment Date: 20101213  
Creation Date: Not reported  
Receipt Date: Not reported  
Manifest ID: 000366112WAS  
Trans EPA ID: IND058484114  
Trans Name: HERITAGE TRANSPORT LLC / SIGNAL HILL  
Trans 2 EPA ID: Not reported  
Trans 2 Name: Not reported  
TSDf EPA ID: AZD081705402  
Trans Name: HERITAGE ENVIRONMENTAL SERVICES LLC  
TSDf Alt EPA ID: Not reported  
TSDf Alt Name: Not reported  
CA Waste Code: 331 - Off-specification, aged, or surplus organics  
RCRA Code: Not reported  
Disposal Method: H141 - Storage, Bulking, And/Or Transfer Off Site--No Treatment/Reovery (H010-H129) Or (H131-H135)

Quantity Tons: 1  
Waste Quantity: 2000  
Quantity Unit: P  
Additional Code 1: Not reported  
Additional Code 2: Not reported  
Additional Code 3: Not reported  
Additional Code 4: Not reported  
Additional Code 5: Not reported

Shipment Date: 20101213  
Creation Date: 5/26/2011 18:30:11  
Receipt Date: 20101222  
Manifest ID: 000366112WAS  
Trans EPA ID: IND058484114  
Trans Name: HERITAGE TRANSPORT LLC / SIGNAL HILL  
Trans 2 EPA ID: Not reported  
Trans 2 Name: Not reported  
TSDf EPA ID: AZD081705402  
Trans Name: HERITAGE ENVIRONMENTAL SERVICES LLC  
TSDf Alt EPA ID: Not reported  
TSDf Alt Name: Not reported  
CA Waste Code: 331 - Off-specification, aged, or surplus organics  
RCRA Code: D001  
Disposal Method: H141 - Storage, Bulking, And/Or Transfer Off Site--No Treatment/Reovery (H010-H129) Or (H131-H135)

Quantity Tons: 0.005  
Waste Quantity: 10  
Quantity Unit: P  
Additional Code 1: Not reported  
Additional Code 2: Not reported

Map ID  
Direction  
Distance  
Elevation

MAP FINDINGS

Site

Database(s)

EDR ID Number  
EPA ID Number

**TARGET #1980 (Continued)**

**1014386883**

Additional Code 3:	Not reported
Additional Code 4:	Not reported
Additional Code 5:	Not reported
Shipment Date:	20101213
Creation Date:	5/26/2011 18:30:11
Receipt Date:	20101222
Manifest ID:	000366112WAS
Trans EPA ID:	IND058484114
Trans Name:	HERITAGE TRANSPORT LLC / SIGNAL HILL
Trans 2 EPA ID:	Not reported
Trans 2 Name:	Not reported
TSDf EPA ID:	AZD081705402
Trans Name:	HERITAGE ENVIRONMENTAL SERVICES LLC
TSDf Alt EPA ID:	Not reported
TSDf Alt Name:	Not reported
CA Waste Code:	331 - Off-specification, aged, or surplus organics
RCRA Code:	D001
Disposal Method:	H141 - Storage, Bulking, And/Or Transfer Off Site--No Treatment/Reovery (H010-H129) Or (H131-H135)
Quantity Tons:	0.0635
Waste Quantity:	127
Quantity Unit:	P
Additional Code 1:	Not reported
Additional Code 2:	Not reported
Additional Code 3:	Not reported
Additional Code 4:	Not reported
Additional Code 5:	Not reported
Shipment Date:	20101213
Creation Date:	5/26/2011 18:30:11
Receipt Date:	20101222
Manifest ID:	000366112WAS
Trans EPA ID:	IND058484114
Trans Name:	HERITAGE TRANSPORT LLC / SIGNAL HILL
Trans 2 EPA ID:	Not reported
Trans 2 Name:	Not reported
TSDf EPA ID:	AZD081705402
Trans Name:	HERITAGE ENVIRONMENTAL SERVICES LLC
TSDf Alt EPA ID:	Not reported
TSDf Alt Name:	Not reported
CA Waste Code:	141 - Off-specification, aged, or surplus inorganics
RCRA Code:	Not reported
Disposal Method:	H141 - Storage, Bulking, And/Or Transfer Off Site--No Treatment/Reovery (H010-H129) Or (H131-H135)
Quantity Tons:	0.0025
Waste Quantity:	5
Quantity Unit:	P
Additional Code 1:	Not reported
Additional Code 2:	Not reported
Additional Code 3:	Not reported
Additional Code 4:	Not reported
Additional Code 5:	Not reported
Shipment Date:	20101213
Creation Date:	Not reported
Receipt Date:	Not reported

Map ID  
Direction  
Distance  
Elevation

MAP FINDINGS

Site

Database(s)

EDR ID Number  
EPA ID Number

**TARGET #1980 (Continued)**

**1014386883**

Manifest ID: 000366112WAS  
Trans EPA ID: IND058484114  
Trans Name: HERITAGE TRANSPORT LLC / SIGNAL HILL  
Trans 2 EPA ID: Not reported  
Trans 2 Name: Not reported  
TSDf EPA ID: AZD081705402  
Trans Name: HERITAGE ENVIRONMENTAL SERVICES LLC  
TSDf Alt EPA ID: Not reported  
TSDf Alt Name: Not reported  
CA Waste Code: 214 - Unspecified solvent mixture  
RCRA Code: D001  
Disposal Method: H141 - Storage, Bulking, And/Or Transfer Off Site--No Treatment/Reovery (H010-H129) Or (H131-H135)  
  
Quantity Tons: 0.043  
Waste Quantity: 86  
Quantity Unit: P  
Additional Code 1: Not reported  
Additional Code 2: Not reported  
Additional Code 3: Not reported  
Additional Code 4: Not reported  
Additional Code 5: Not reported

Shipment Date: 20101213  
Creation Date: Not reported  
Receipt Date: Not reported  
Manifest ID: 000366112WAS  
Trans EPA ID: IND058484114  
Trans Name: HERITAGE TRANSPORT LLC / SIGNAL HILL  
Trans 2 EPA ID: Not reported  
Trans 2 Name: Not reported  
TSDf EPA ID: AZD081705402  
Trans Name: HERITAGE ENVIRONMENTAL SERVICES LLC  
TSDf Alt EPA ID: Not reported  
TSDf Alt Name: Not reported  
CA Waste Code: 141 - Off-specification, aged, or surplus inorganics  
RCRA Code: D001  
Disposal Method: H141 - Storage, Bulking, And/Or Transfer Off Site--No Treatment/Reovery (H010-H129) Or (H131-H135)  
  
Quantity Tons: 0.0455  
Waste Quantity: 91  
Quantity Unit: P  
Additional Code 1: Not reported  
Additional Code 2: Not reported  
Additional Code 3: Not reported  
Additional Code 4: Not reported  
Additional Code 5: Not reported

Additional Info:  
Year: 2006  
Gen EPA ID: CAL000299987

Shipment Date: 20061208  
Creation Date: 3/30/2007 13:34:23  
Receipt Date: 20061212  
Manifest ID: 000500336JJK  
Trans EPA ID: CAD008364432  
Trans Name: RHO-CHEM

Map ID  
Direction  
Distance  
Elevation

MAP FINDINGS

Site

Database(s)

EDR ID Number  
EPA ID Number

**TARGET #1980 (Continued)**

**1014386883**

Trans 2 EPA ID: Not reported  
Trans 2 Name: Not reported  
TSDf EPA ID: CAD008364432  
Trans Name: RHO-CHEM CORPORATION  
TSDf Alt EPA ID: Not reported  
TSDf Alt Name: Not reported  
CA Waste Code: 122 - Alkaline solution without metals (pH > 12.5  
RCRA Code: D002  
Disposal Method: H141 - Storage, Bulking, And/Or Transfer Off Site--No  
Treatment/Reovery (H010-H129) Or (H131-H135)  
  
Quantity Tons: 0.015  
Waste Quantity: 30  
Quantity Unit: P  
Additional Code 1: Not reported  
Additional Code 2: Not reported  
Additional Code 3: Not reported  
Additional Code 4: Not reported  
Additional Code 5: Not reported

Additional Info:

Year: 2011  
Gen EPA ID: CAL000299987

Shipment Date: 20110908  
Creation Date: 12/3/2012 22:15:48  
Receipt Date: 20110921  
Manifest ID: 000387128WAS  
Trans EPA ID: IND058484114  
Trans Name: HERITAGE TRANSPORT LLC / SIGNAL HILL  
Trans 2 EPA ID: CAD982030173  
Trans 2 Name: ECOLOGY CONTROL INDUSTRIES  
TSDf EPA ID: AZD081705402  
Trans Name: HERITAGE ENVIRONMENTAL SERVICES  
TSDf Alt EPA ID: Not reported  
TSDf Alt Name: Not reported  
CA Waste Code: 331 - Off-specification, aged, or surplus organics  
RCRA Code: D001  
Disposal Method: H141 - Storage, Bulking, And/Or Transfer Off Site--No  
Treatment/Reovery (H010-H129) Or (H131-H135)

Quantity Tons: 0.006  
Waste Quantity: 12  
Quantity Unit: P  
Additional Code 1: Not reported  
Additional Code 2: Not reported  
Additional Code 3: Not reported  
Additional Code 4: Not reported  
Additional Code 5: Not reported

Shipment Date: 20110908  
Creation Date: Not reported  
Receipt Date: Not reported  
Manifest ID: 000387128WAS  
Trans EPA ID: IND058484114  
Trans Name: HERITAGE TRANSPORT LLC / SIGNAL HILL  
Trans 2 EPA ID: CAD982030173  
Trans 2 Name: ECOLOGY CONTROL INDUSTRIES  
TSDf EPA ID: AZD081705402

Map ID  
Direction  
Distance  
Elevation

MAP FINDINGS

Site

Database(s)

EDR ID Number  
EPA ID Number

**TARGET #1980 (Continued)**

**1014386883**

Trans Name: HERITAGE ENVIRONMENTAL SERVICES  
TSDf Alt EPA ID: Not reported  
TSDf Alt Name: Not reported  
CA Waste Code: 331 - Off-specification, aged, or surplus organics  
RCRA Code: Not reported  
Disposal Method: H141 - Storage, Bulking, And/Or Transfer Off Site--No Treatment/Reovery (H010-H129) Or (H131-H135)  
Quantity Tons: 0.3  
Waste Quantity: 600  
Quantity Unit: P  
Additional Code 1: Not reported  
Additional Code 2: Not reported  
Additional Code 3: Not reported  
Additional Code 4: Not reported  
Additional Code 5: Not reported

Shipment Date: 20110908  
Creation Date: Not reported  
Receipt Date: Not reported  
Manifest ID: 000387128WAS  
Trans EPA ID: IND058484114  
Trans Name: HERITAGE TRANSPORT LLC / SIGNAL HILL  
Trans 2 EPA ID: CAD982030173  
Trans 2 Name: ECOLOGY CONTROL INDUSTRIES  
TSDf EPA ID: AZD081705402  
Trans Name: HERITAGE ENVIRONMENTAL SERVICES  
TSDf Alt EPA ID: Not reported  
TSDf Alt Name: Not reported  
CA Waste Code: 214 - Unspecified solvent mixture  
RCRA Code: D001  
Disposal Method: H141 - Storage, Bulking, And/Or Transfer Off Site--No Treatment/Reovery (H010-H129) Or (H131-H135)

Quantity Tons: 0.0395  
Waste Quantity: 79  
Quantity Unit: P  
Additional Code 1: Not reported  
Additional Code 2: Not reported  
Additional Code 3: Not reported  
Additional Code 4: Not reported  
Additional Code 5: Not reported

Shipment Date: 20110908  
Creation Date: Not reported  
Receipt Date: Not reported  
Manifest ID: 000387128WAS  
Trans EPA ID: IND058484114  
Trans Name: HERITAGE TRANSPORT LLC / SIGNAL HILL  
Trans 2 EPA ID: CAD982030173  
Trans 2 Name: ECOLOGY CONTROL INDUSTRIES  
TSDf EPA ID: AZD081705402  
Trans Name: HERITAGE ENVIRONMENTAL SERVICES  
TSDf Alt EPA ID: Not reported  
TSDf Alt Name: Not reported  
CA Waste Code: 141 - Off-specification, aged, or surplus inorganics  
RCRA Code: D001  
Disposal Method: H141 - Storage, Bulking, And/Or Transfer Off Site--No Treatment/Reovery (H010-H129) Or (H131-H135)

Map ID  
Direction  
Distance  
Elevation

MAP FINDINGS

Site

Database(s)

EDR ID Number  
EPA ID Number

**TARGET #1980 (Continued)**

**1014386883**

Quantity Tons:	0.031
Waste Quantity:	62
Quantity Unit:	P
Additional Code 1:	Not reported
Additional Code 2:	Not reported
Additional Code 3:	Not reported
Additional Code 4:	Not reported
Additional Code 5:	Not reported
Shipment Date:	20110908
Creation Date:	Not reported
Receipt Date:	Not reported
Manifest ID:	000387128WAS
Trans EPA ID:	IND058484114
Trans Name:	HERITAGE TRANSPORT LLC / SIGNAL HILL
Trans 2 EPA ID:	CAD982030173
Trans 2 Name:	ECOLOGY CONTROL INDUSTRIES
TSDf EPA ID:	AZD081705402
Trans Name:	HERITAGE ENVIRONMENTAL SERVICES
TSDf Alt EPA ID:	Not reported
TSDf Alt Name:	Not reported
CA Waste Code:	331 - Off-specification, aged, or surplus organics
RCRA Code:	U240
Disposal Method:	H141 - Storage, Bulking, And/Or Transfer Off Site--No Treatment/Reovery (H010-H129) Or (H131-H135)
Quantity Tons:	0.098
Waste Quantity:	196
Quantity Unit:	P
Additional Code 1:	D024
Additional Code 2:	D016
Additional Code 3:	D010
Additional Code 4:	D008
Additional Code 5:	Not reported
Shipment Date:	20110908
Creation Date:	Not reported
Receipt Date:	Not reported
Manifest ID:	000387128WAS
Trans EPA ID:	IND058484114
Trans Name:	HERITAGE TRANSPORT LLC / SIGNAL HILL
Trans 2 EPA ID:	CAD982030173
Trans 2 Name:	ECOLOGY CONTROL INDUSTRIES
TSDf EPA ID:	AZD081705402
Trans Name:	HERITAGE ENVIRONMENTAL SERVICES
TSDf Alt EPA ID:	Not reported
TSDf Alt Name:	Not reported
CA Waste Code:	311 - Pharmaceutical waste
RCRA Code:	P075
Disposal Method:	H141 - Storage, Bulking, And/Or Transfer Off Site--No Treatment/Reovery (H010-H129) Or (H131-H135)
Quantity Tons:	0.001
Waste Quantity:	2
Quantity Unit:	P
Additional Code 1:	P001
Additional Code 2:	Not reported
Additional Code 3:	Not reported
Additional Code 4:	Not reported

Map ID  
Direction  
Distance  
Elevation

MAP FINDINGS

Site

Database(s)

EDR ID Number  
EPA ID Number

**TARGET #1980 (Continued)**

**1014386883**

Additional Code 5:	Not reported
Shipment Date:	20110908
Creation Date:	Not reported
Receipt Date:	Not reported
Manifest ID:	000387128WAS
Trans EPA ID:	IND058484114
Trans Name:	HERITAGE TRANSPORT LLC / SIGNAL HILL
Trans 2 EPA ID:	CAD982030173
Trans 2 Name:	ECOLOGY CONTROL INDUSTRIES
TSDf EPA ID:	AZD081705402
Trans Name:	HERITAGE ENVIRONMENTAL SERVICES
TSDf Alt EPA ID:	Not reported
TSDf Alt Name:	Not reported
CA Waste Code:	123 - Unspecified alkaline solution
RCRA Code:	Not reported
Disposal Method:	H141 - Storage, Bulking, And/Or Transfer Off Site--No Treatment/Reovery (H010-H129) Or (H131-H135)
Quantity Tons:	0.034
Waste Quantity:	68
Quantity Unit:	P
Additional Code 1:	Not reported
Additional Code 2:	Not reported
Additional Code 3:	Not reported
Additional Code 4:	Not reported
Additional Code 5:	Not reported
Shipment Date:	20110908
Creation Date:	Not reported
Receipt Date:	Not reported
Manifest ID:	000387128WAS
Trans EPA ID:	IND058484114
Trans Name:	HERITAGE TRANSPORT LLC / SIGNAL HILL
Trans 2 EPA ID:	CAD982030173
Trans 2 Name:	ECOLOGY CONTROL INDUSTRIES
TSDf EPA ID:	AZD081705402
Trans Name:	HERITAGE ENVIRONMENTAL SERVICES
TSDf Alt EPA ID:	Not reported
TSDf Alt Name:	Not reported
CA Waste Code:	- Not reported
RCRA Code:	Not reported
Disposal Method:	- Not reported
Quantity Tons:	0.0115
Waste Quantity:	23
Quantity Unit:	P
Additional Code 1:	Not reported
Additional Code 2:	Not reported
Additional Code 3:	Not reported
Additional Code 4:	Not reported
Additional Code 5:	Not reported
Shipment Date:	20110908
Creation Date:	Not reported
Receipt Date:	Not reported
Manifest ID:	000387128WAS
Trans EPA ID:	IND058484114
Trans Name:	HERITAGE TRANSPORT LLC / SIGNAL HILL



Map ID  
Direction  
Distance  
Elevation

MAP FINDINGS

Site

Database(s)

EDR ID Number  
EPA ID Number

**TARGET #1980 (Continued)**

**1014386883**

Trans 2 EPA ID: CAD982030173  
Trans 2 Name: ECOLOGY CONTROL INDUSTRIES  
TSDf EPA ID: AZD081705402  
Trans Name: HERITAGE ENVIRONMENTAL SERVICES  
TSDf Alt EPA ID: Not reported  
TSDf Alt Name: Not reported  
CA Waste Code: 791 - Liquids with pH < 2 792 Liquids with pH < 2 with metals  
RCRA Code: D002  
Disposal Method: - Not reported  
Quantity Tons: 0.009  
Waste Quantity: 18  
Quantity Unit: P  
Additional Code 1: Not reported  
Additional Code 2: Not reported  
Additional Code 3: Not reported  
Additional Code 4: Not reported  
Additional Code 5: Not reported

Shipment Date: 20110908  
Creation Date: Not reported  
Receipt Date: Not reported  
Manifest ID: 000387128WAS  
Trans EPA ID: IND058484114  
Trans Name: HERITAGE TRANSPORT LLC / SIGNAL HILL  
Trans 2 EPA ID: CAD982030173  
Trans 2 Name: ECOLOGY CONTROL INDUSTRIES  
TSDf EPA ID: AZD081705402  
Trans Name: HERITAGE ENVIRONMENTAL SERVICES  
TSDf Alt EPA ID: Not reported  
TSDf Alt Name: Not reported  
CA Waste Code: 123 - Unspecified alkaline solution  
RCRA Code: D002  
Disposal Method: H141 - Storage, Bulking, And/Or Transfer Off Site--No Treatment/Reovery (H010-H129) Or (H131-H135)  
Quantity Tons: 0.01  
Waste Quantity: 20  
Quantity Unit: P  
Additional Code 1: Not reported  
Additional Code 2: Not reported  
Additional Code 3: Not reported  
Additional Code 4: Not reported  
Additional Code 5: Not reported

Additional Info:

Year: 2008  
Gen EPA ID: CAL000299987

Shipment Date: 20081030  
Creation Date: Not reported  
Receipt Date: Not reported  
Manifest ID: 001203984FLE  
Trans EPA ID: MAD039322250  
Trans Name: CLEAN HARBORS ENVIRONMENTAL SERVICES INC  
Trans 2 EPA ID: UTR000007708  
Trans 2 Name: SLT EXPRESSWAY  
TSDf EPA ID: TXD055141378  
Trans Name: CLEAN HARBORS DEER PARK LP

Map ID  
Direction  
Distance  
Elevation

MAP FINDINGS

Site

Database(s)

EDR ID Number  
EPA ID Number

**TARGET #1980 (Continued)**

**1014386883**

TSDf Alt EPA ID:	Not reported
TSDf Alt Name:	Not reported
CA Waste Code:	331 - Off-specification, aged, or surplus organics
RCRA Code:	D002
Disposal Method:	H040 - Incineration--Thermal Destruction Other Than Use As A Fuel
Quantity Tons:	0.0075
Waste Quantity:	15
Quantity Unit:	P
Additional Code 1:	Not reported
Additional Code 2:	Not reported
Additional Code 3:	Not reported
Additional Code 4:	Not reported
Additional Code 5:	Not reported
Shipment Date:	20081030
Creation Date:	Not reported
Receipt Date:	Not reported
Manifest ID:	001203984FLE
Trans EPA ID:	MAD039322250
Trans Name:	CLEAN HARBORS ENVIRONMENTAL SERVICES INC
Trans 2 EPA ID:	UTR000007708
Trans 2 Name:	SLT EXPRESSWAY
TSDf EPA ID:	TXD055141378
Trans Name:	CLEAN HARBORS DEER PARK LP
TSDf Alt EPA ID:	Not reported
TSDf Alt Name:	Not reported
CA Waste Code:	561 - Not reported
RCRA Code:	Not reported
Disposal Method:	H040 - Incineration--Thermal Destruction Other Than Use As A Fuel
Quantity Tons:	0.3
Waste Quantity:	600
Quantity Unit:	P
Additional Code 1:	Not reported
Additional Code 2:	Not reported
Additional Code 3:	Not reported
Additional Code 4:	Not reported
Additional Code 5:	Not reported
Shipment Date:	20081030
Creation Date:	4/3/2009 18:30:35
Receipt Date:	20081111
Manifest ID:	001203985FLE
Trans EPA ID:	MAD039322250
Trans Name:	CLEAN HARBORS ENVIRONMENTAL SERVICES INC
Trans 2 EPA ID:	UTR000007708
Trans 2 Name:	SLT EXPRESSWAY
TSDf EPA ID:	TXD055141378
Trans Name:	CLEAN HARBORS DEER PARK LP
TSDf Alt EPA ID:	Not reported
TSDf Alt Name:	Not reported
CA Waste Code:	141 - Off-specification, aged, or surplus inorganics
RCRA Code:	D008
Disposal Method:	H040 - Incineration--Thermal Destruction Other Than Use As A Fuel
Quantity Tons:	0.01
Waste Quantity:	20
Quantity Unit:	P
Additional Code 1:	Not reported

Map ID  
Direction  
Distance  
Elevation

MAP FINDINGS

Site

Database(s)

EDR ID Number  
EPA ID Number

**TARGET #1980 (Continued)**

**1014386883**

Additional Code 2:	Not reported
Additional Code 3:	Not reported
Additional Code 4:	Not reported
Additional Code 5:	Not reported
Shipment Date:	20081030
Creation Date:	4/3/2009 18:30:35
Receipt Date:	20081111
Manifest ID:	001203984FLE
Trans EPA ID:	MAD039322250
Trans Name:	CLEAN HARBORS ENVIRONMENTAL SERVICES INC
Trans 2 EPA ID:	UTR000007708
Trans 2 Name:	SLT EXPRESSWAY
TSDF EPA ID:	TXD055141378
Trans Name:	CLEAN HARBORS DEER PARK LP
TSDF Alt EPA ID:	Not reported
TSDF Alt Name:	Not reported
CA Waste Code:	122 - Alkaline solution without metals (pH > 12.5
RCRA Code:	D002
Disposal Method:	H040 - Incineration--Thermal Destruction Other Than Use As A Fuel
Quantity Tons:	0.06
Waste Quantity:	120
Quantity Unit:	P
Additional Code 1:	Not reported
Additional Code 2:	Not reported
Additional Code 3:	Not reported
Additional Code 4:	Not reported
Additional Code 5:	Not reported
Shipment Date:	20081030
Creation Date:	4/3/2009 18:30:35
Receipt Date:	20081111
Manifest ID:	001203984FLE
Trans EPA ID:	MAD039322250
Trans Name:	CLEAN HARBORS ENVIRONMENTAL SERVICES INC
Trans 2 EPA ID:	UTR000007708
Trans 2 Name:	SLT EXPRESSWAY
TSDF EPA ID:	TXD055141378
Trans Name:	CLEAN HARBORS DEER PARK LP
TSDF Alt EPA ID:	Not reported
TSDF Alt Name:	Not reported
CA Waste Code:	331 - Off-specification, aged, or surplus organics
RCRA Code:	Not reported
Disposal Method:	H040 - Incineration--Thermal Destruction Other Than Use As A Fuel
Quantity Tons:	0.005
Waste Quantity:	10
Quantity Unit:	P
Additional Code 1:	Not reported
Additional Code 2:	Not reported
Additional Code 3:	Not reported
Additional Code 4:	Not reported
Additional Code 5:	Not reported
Shipment Date:	20081030
Creation Date:	4/3/2009 18:30:35
Receipt Date:	20081111
Manifest ID:	001203984FLE

Map ID  
Direction  
Distance  
Elevation

MAP FINDINGS

Site

Database(s)

EDR ID Number  
EPA ID Number

**TARGET #1980 (Continued)**

**1014386883**

Trans EPA ID: MAD039322250  
Trans Name: CLEAN HARBORS ENVIRONMENTAL SERVICES INC  
Trans 2 EPA ID: UTR000007708  
Trans 2 Name: SLT EXPRESSWAY  
TSDf EPA ID: TXD055141378  
Trans Name: CLEAN HARBORS DEER PARK LP  
TSDf Alt EPA ID: Not reported  
TSDf Alt Name: Not reported  
CA Waste Code: 331 - Off-specification, aged, or surplus organics  
RCRA Code: U002  
Disposal Method: H040 - Incineration--Thermal Destruction Other Than Use As A Fuel  
Quantity Tons: 0.0175  
Waste Quantity: 35  
Quantity Unit: P  
Additional Code 1: D035  
Additional Code 2: D001  
Additional Code 3: Not reported  
Additional Code 4: Not reported  
Additional Code 5: Not reported

Shipment Date: 20081030  
Creation Date: 4/3/2009 18:30:35  
Receipt Date: 20081111  
Manifest ID: 001203984FLE  
Trans EPA ID: MAD039322250  
Trans Name: CLEAN HARBORS ENVIRONMENTAL SERVICES INC  
Trans 2 EPA ID: UTR000007708  
Trans 2 Name: SLT EXPRESSWAY  
TSDf EPA ID: TXD055141378  
Trans Name: CLEAN HARBORS DEER PARK LP  
TSDf Alt EPA ID: Not reported  
TSDf Alt Name: Not reported  
CA Waste Code: 331 - Off-specification, aged, or surplus organics  
RCRA Code: D001  
Disposal Method: H040 - Incineration--Thermal Destruction Other Than Use As A Fuel  
Quantity Tons: 0.03  
Waste Quantity: 60  
Quantity Unit: P  
Additional Code 1: Not reported  
Additional Code 2: Not reported  
Additional Code 3: Not reported  
Additional Code 4: Not reported  
Additional Code 5: Not reported

Shipment Date: 20080611  
Creation Date: 10/30/2008 18:30:18  
Receipt Date: 20080624  
Manifest ID: 002039937FLE  
Trans EPA ID: MAD039322250  
Trans Name: CLEAN HARBORS ENVIRONMENTAL SERVICES INC  
Trans 2 EPA ID: UTR000007708  
Trans 2 Name: SLT EXPRESS WAY  
TSDf EPA ID: UTD981552177  
Trans Name: CLEAN HARBORS ARAGONITE LLC  
TSDf Alt EPA ID: Not reported  
TSDf Alt Name: Not reported  
CA Waste Code: 331 - Off-specification, aged, or surplus organics

Map ID  
Direction  
Distance  
Elevation

MAP FINDINGS

Site

Database(s)

EDR ID Number  
EPA ID Number

**TARGET #1980 (Continued)**

**1014386883**

RCRA Code: D003  
Disposal Method: H040 - Incineration--Thermal Destruction Other Than Use As A Fuel  
Quantity Tons: 0.01  
Waste Quantity: 20  
Quantity Unit: P  
Additional Code 1: D001  
Additional Code 2: Not reported  
Additional Code 3: Not reported  
Additional Code 4: Not reported  
Additional Code 5: Not reported

Shipment Date: 20080611  
Creation Date: Not reported  
Receipt Date: Not reported  
Manifest ID: 002039937FLE  
Trans EPA ID: MAD039322250  
Trans Name: CLEAN HARBORS ENVIRONMENTAL SERVICES INC  
Trans 2 EPA ID: UTR000007708  
Trans 2 Name: SLT EXPRESS WAY  
TSDf EPA ID: UTD981552177  
Trans Name: CLEAN HARBORS ARAGONITE LLC  
TSDf Alt EPA ID: Not reported  
TSDf Alt Name: Not reported  
CA Waste Code: 331 - Off-specification, aged, or surplus organics  
RCRA Code: D001  
Disposal Method: H040 - Incineration--Thermal Destruction Other Than Use As A Fuel  
Quantity Tons: 0.0275  
Waste Quantity: 55  
Quantity Unit: P  
Additional Code 1: Not reported  
Additional Code 2: Not reported  
Additional Code 3: Not reported  
Additional Code 4: Not reported  
Additional Code 5: Not reported

Shipment Date: 20080611  
Creation Date: 10/30/2008 18:30:18  
Receipt Date: 20080624  
Manifest ID: 002039937FLE  
Trans EPA ID: MAD039322250  
Trans Name: CLEAN HARBORS ENVIRONMENTAL SERVICES INC  
Trans 2 EPA ID: UTR000007708  
Trans 2 Name: SLT EXPRESS WAY  
TSDf EPA ID: UTD981552177  
Trans Name: CLEAN HARBORS ARAGONITE LLC  
TSDf Alt EPA ID: Not reported  
TSDf Alt Name: Not reported  
CA Waste Code: 331 - Off-specification, aged, or surplus organics  
RCRA Code: D002  
Disposal Method: H040 - Incineration--Thermal Destruction Other Than Use As A Fuel  
Quantity Tons: 0.25  
Waste Quantity: 500  
Quantity Unit: P  
Additional Code 1: Not reported  
Additional Code 2: Not reported  
Additional Code 3: Not reported  
Additional Code 4: Not reported

Map ID  
Direction  
Distance  
Elevation

MAP FINDINGS

Site

Database(s)

EDR ID Number  
EPA ID Number

**TARGET #1980 (Continued)**

**1014386883**

Additional Code 5: Not reported

Additional Info:  
Year: 2007  
Gen EPA ID: CAL000299987

Shipment Date: 20071105  
Creation Date: 1/8/2008 18:31:04  
Receipt Date: 20071106  
Manifest ID: 002923227JJK  
Trans EPA ID: CAD008364432  
Trans Name: RHO CHEM CORPORATION  
Trans 2 EPA ID: Not reported  
Trans 2 Name: Not reported  
TSDf EPA ID: CAD008364432  
Trans Name: RHO CHEM CORPORATION  
TSDf Alt EPA ID: Not reported  
TSDf Alt Name: Not reported  
CA Waste Code: 122 - Alkaline solution without metals (pH > 12.5  
RCRA Code: D002  
Disposal Method: H141 - Storage, Bulking, And/Or Transfer Off Site--No  
Treatment/Reovery (H010-H129) Or (H131-H135)

Quantity Tons: 0.025  
Waste Quantity: 50  
Quantity Unit: P  
Additional Code 1: Not reported  
Additional Code 2: Not reported  
Additional Code 3: Not reported  
Additional Code 4: Not reported  
Additional Code 5: Not reported

Shipment Date: 20070926  
Creation Date: 1/9/2008 18:30:28  
Receipt Date: 20070927  
Manifest ID: 002973634JJK  
Trans EPA ID: CAD008364432  
Trans Name: RHO CHEM CORPORATION  
Trans 2 EPA ID: Not reported  
Trans 2 Name: Not reported  
TSDf EPA ID: CAD008364432  
Trans Name: RHO CHEM CORPORATION  
TSDf Alt EPA ID: Not reported  
TSDf Alt Name: Not reported  
CA Waste Code: 122 - Alkaline solution without metals (pH > 12.5  
RCRA Code: D002  
Disposal Method: H141 - Storage, Bulking, And/Or Transfer Off Site--No  
Treatment/Reovery (H010-H129) Or (H131-H135)

Quantity Tons: 0.015  
Waste Quantity: 30  
Quantity Unit: P  
Additional Code 1: Not reported  
Additional Code 2: Not reported  
Additional Code 3: Not reported  
Additional Code 4: Not reported  
Additional Code 5: Not reported

Shipment Date: 20070917

Map ID  
Direction  
Distance  
Elevation

MAP FINDINGS

Site

Database(s)

EDR ID Number  
EPA ID Number

**TARGET #1980 (Continued)**

**1014386883**

Creation Date:	Not reported
Receipt Date:	Not reported
Manifest ID:	001080079FLE
Trans EPA ID:	MAD039322250
Trans Name:	CLEAN HARBORS ENV SERVICES INC
Trans 2 EPA ID:	Not reported
Trans 2 Name:	Not reported
TSDf EPA ID:	CAD044429835
Trans Name:	CLEAN HARBORS WILMINGTON LLC
TSDf Alt EPA ID:	Not reported
TSDf Alt Name:	Not reported
CA Waste Code:	331 - Off-specification, aged, or surplus organics
RCRA Code:	Not reported
Disposal Method:	H141 - Storage, Bulking, And/Or Transfer Off Site--No Treatment/Reovery (H010-H129) Or (H131-H135)
Quantity Tons:	0.07
Waste Quantity:	140
Quantity Unit:	P
Additional Code 1:	Not reported
Additional Code 2:	Not reported
Additional Code 3:	Not reported
Additional Code 4:	Not reported
Additional Code 5:	Not reported
Shipment Date:	20070917
Creation Date:	2/29/2008 18:30:31
Receipt Date:	20070918
Manifest ID:	001080079FLE
Trans EPA ID:	MAD039322250
Trans Name:	CLEAN HARBORS ENV SERVICES INC
Trans 2 EPA ID:	Not reported
Trans 2 Name:	Not reported
TSDf EPA ID:	CAD044429835
Trans Name:	CLEAN HARBORS WILMINGTON LLC
TSDf Alt EPA ID:	Not reported
TSDf Alt Name:	Not reported
CA Waste Code:	331 - Off-specification, aged, or surplus organics
RCRA Code:	D001
Disposal Method:	H141 - Storage, Bulking, And/Or Transfer Off Site--No Treatment/Reovery (H010-H129) Or (H131-H135)
Quantity Tons:	0.0025
Waste Quantity:	5
Quantity Unit:	P
Additional Code 1:	Not reported
Additional Code 2:	Not reported
Additional Code 3:	Not reported
Additional Code 4:	Not reported
Additional Code 5:	Not reported
Shipment Date:	20070917
Creation Date:	2/29/2008 18:30:31
Receipt Date:	20070918
Manifest ID:	001080079FLE
Trans EPA ID:	MAD039322250
Trans Name:	CLEAN HARBORS ENV SERVICES INC
Trans 2 EPA ID:	Not reported
Trans 2 Name:	Not reported

Map ID  
Direction  
Distance  
Elevation

MAP FINDINGS

Site

Database(s)

EDR ID Number  
EPA ID Number

**TARGET #1980 (Continued)**

**1014386883**

TSDF EPA ID: CAD044429835  
Trans Name: CLEAN HARBORS WILMINGTON LLC  
TSDF Alt EPA ID: Not reported  
TSDF Alt Name: Not reported  
CA Waste Code: 331 - Off-specification, aged, or surplus organics  
RCRA Code: D002  
Disposal Method: H141 - Storage, Bulking, And/Or Transfer Off Site--No Treatment/Reovery (H010-H129) Or (H131-H135)  
  
Quantity Tons: 0.025  
Waste Quantity: 50  
Quantity Unit: P  
Additional Code 1: Not reported  
Additional Code 2: Not reported  
Additional Code 3: Not reported  
Additional Code 4: Not reported  
Additional Code 5: Not reported  
  
Shipment Date: 20070917  
Creation Date: 2/29/2008 18:30:31  
Receipt Date: 20070918  
Manifest ID: 001080079FLE  
Trans EPA ID: MAD039322250  
Trans Name: CLEAN HARBORS ENV SERVICES INC  
Trans 2 EPA ID: Not reported  
Trans 2 Name: Not reported  
TSDF EPA ID: CAD044429835  
Trans Name: CLEAN HARBORS WILMINGTON LLC  
TSDF Alt EPA ID: Not reported  
TSDF Alt Name: Not reported  
CA Waste Code: 791 - Liquids with pH < 2 792 Liquids with pH < 2 with metals  
RCRA Code: D002  
Disposal Method: H141 - Storage, Bulking, And/Or Transfer Off Site--No Treatment/Reovery (H010-H129) Or (H131-H135)  
  
Quantity Tons: 0.0025  
Waste Quantity: 5  
Quantity Unit: P  
Additional Code 1: Not reported  
Additional Code 2: Not reported  
Additional Code 3: Not reported  
Additional Code 4: Not reported  
Additional Code 5: Not reported  
  
Shipment Date: 20070917  
Creation Date: 2/29/2008 18:30:31  
Receipt Date: 20070918  
Manifest ID: 001080079FLE  
Trans EPA ID: MAD039322250  
Trans Name: CLEAN HARBORS ENV SERVICES INC  
Trans 2 EPA ID: Not reported  
Trans 2 Name: Not reported  
TSDF EPA ID: CAD044429835  
Trans Name: CLEAN HARBORS WILMINGTON LLC  
TSDF Alt EPA ID: Not reported  
TSDF Alt Name: Not reported  
CA Waste Code: 331 - Off-specification, aged, or surplus organics  
RCRA Code: D001  
Disposal Method: H141 - Storage, Bulking, And/Or Transfer Off Site--No



Map ID  
Direction  
Distance  
Elevation

MAP FINDINGS

Site

Database(s)

EDR ID Number  
EPA ID Number

**TARGET #1980 (Continued)**

**1014386883**

Quantity Tons:	Treatment/Reovery (H010-H129) Or (H131-H135) 0.0175
Waste Quantity:	35
Quantity Unit:	P
Additional Code 1:	Not reported
Additional Code 2:	Not reported
Additional Code 3:	Not reported
Additional Code 4:	Not reported
Additional Code 5:	Not reported
Shipment Date:	20070813
Creation Date:	2/5/2008 18:30:19
Receipt Date:	20070814
Manifest ID:	003016267JJK
Trans EPA ID:	CAD008364432
Trans Name:	RHO CHEM CORPORATION
Trans 2 EPA ID:	Not reported
Trans 2 Name:	Not reported
TSDf EPA ID:	CAD008364432
Trans Name:	RHO CHEM CORPORATION
TSDf Alt EPA ID:	Not reported
TSDf Alt Name:	Not reported
CA Waste Code:	122 - Alkaline solution without metals (pH > 12.5
RCRA Code:	D002
Disposal Method:	H141 - Storage, Bulking, And/Or Transfer Off Site--No Treatment/Reovery (H010-H129) Or (H131-H135)
Quantity Tons:	0.015
Waste Quantity:	30
Quantity Unit:	P
Additional Code 1:	Not reported
Additional Code 2:	Not reported
Additional Code 3:	Not reported
Additional Code 4:	Not reported
Additional Code 5:	Not reported
Shipment Date:	20070724
Creation Date:	12/28/2007 18:31:14
Receipt Date:	20070725
Manifest ID:	002972774JJK
Trans EPA ID:	CAD008364432
Trans Name:	RHO CHEM CORPORATION
Trans 2 EPA ID:	Not reported
Trans 2 Name:	Not reported
TSDf EPA ID:	CAD008364432
Trans Name:	RHO CHEM CORPORATION
TSDf Alt EPA ID:	Not reported
TSDf Alt Name:	Not reported
CA Waste Code:	122 - Alkaline solution without metals (pH > 12.5
RCRA Code:	D002
Disposal Method:	H141 - Storage, Bulking, And/Or Transfer Off Site--No Treatment/Reovery (H010-H129) Or (H131-H135)
Quantity Tons:	0.015
Waste Quantity:	30
Quantity Unit:	P
Additional Code 1:	Not reported
Additional Code 2:	Not reported
Additional Code 3:	Not reported

Map ID  
Direction  
Distance  
Elevation

MAP FINDINGS

Site

Database(s)

EDR ID Number  
EPA ID Number

**TARGET #1980 (Continued)**

**1014386883**

Additional Code 4: Not reported  
Additional Code 5: Not reported  
  
Shipment Date: 20070531  
Creation Date: 10/18/2007 18:30:07  
Receipt Date: 20070601  
Manifest ID: 003017206JJK  
Trans EPA ID: CAD008364432  
Trans Name: RHO CHEM CORPORATION  
Trans 2 EPA ID: Not reported  
Trans 2 Name: Not reported  
TSDf EPA ID: CAD008364432  
Trans Name: RHO CHEM CORPORATION  
TSDf Alt EPA ID: Not reported  
TSDf Alt Name: Not reported  
CA Waste Code: 122 - Alkaline solution without metals (pH > 12.5  
RCRA Code: D002  
Disposal Method: H141 - Storage, Bulking, And/Or Transfer Off Site--No  
Treatment/Reovery (H010-H129) Or (H131-H135)  
  
Quantity Tons: 0.015  
Waste Quantity: 30  
Quantity Unit: P  
Additional Code 1: Not reported  
Additional Code 2: Not reported  
Additional Code 3: Not reported  
Additional Code 4: Not reported  
Additional Code 5: Not reported

**HWTS:**

Name: TARGET #1980  
Address: 1601 KINGS DALE AVE  
Address 2: Not reported  
City,State,Zip: REDONDO BEACH, CA 90278  
EPA ID: CAL000299987  
Inactive Date: 09/13/2011  
Create Date: 11/02/2005  
Last Act Date: 12/27/2012  
Mailing Name: Not reported  
Mailing Address: PO BOX 111  
Mailing Address 2: Not reported  
Mailing City,State,Zip: MINNEAPOLIS, MN 554400111  
Owner Name: TARGET CORPORATION  
Owner Address: PO BOX 111  
Owner Address 2: Not reported  
Owner City,State,Zip: MINNEAPOLIS, MN 554400111  
Contact Name: USER  
Contact Address: MGR CORPORATE COMPLIANCE  
Contact Address 2: PO BOX 111  
City,State,Zip: MINNEAPOLIS, MN 554400000

**NAICS:**

EPA ID: CAL000299987  
Create Date: 2005-11-02 13:55:57  
NAICS Code: 45211  
NAICS Description: Department Stores  
Issued EPA ID Date: 2005-11-02 13:55:57  
Inactive Date: 2011-09-13 00:00:00

Map ID  
Direction  
Distance  
Elevation

MAP FINDINGS

Site

Database(s)

EDR ID Number  
EPA ID Number

**TARGET #1980 (Continued)**

**1014386883**

Facility Name: TARGET #1980  
Facility Address: 1601 KINGSDALE AVE  
Facility Address 2: Not reported  
Facility City: REDONDO BEACH  
Facility County: 19  
Facility State: CA  
Facility Zip: 90278

**E29**  
**North**  
**< 1/8**  
**0.066 mi.**  
**350 ft.**

**CVS PHARMACY #17096**  
**1601 KINGSDALE AVE STE B**  
**REDONDO BEACH, CA 90278**  
**Site 5 of 5 in cluster E**

**RCRA-VSQG** **1018273775**  
**FINDS** **CAR000259721**  
**ECHO**

**Relative:**  
**Lower**  
**Actual:**  
**94 ft.**

RCRA-VSQG:  
Date form received by agency: 2016-03-29 00:00:00.0  
Facility name: CVS PHARMACY #17096  
Facility address: 1601 KINGSDALE AVE STE B  
REDONDO BEACH, CA 90278  
EPA ID: CAR000259721  
Mailing address: CVS DR  
WOONSOCKET, RI 02895  
Contact: NICOLE WILKINSON  
Contact address: CVS DR MAIL CODE 2340  
WOONSOCKET, RI 02895  
Contact country: US  
Contact telephone: 401-770-7132  
Contact email: NICOLE.WILKINSON@CVSHEALTH.COM  
EPA Region: 09  
Classification: Conditionally Exempt Small Quantity Generator  
Description: Handler: generates 100 kg or less of hazardous waste per calendar month, and accumulates 1000 kg or less of hazardous waste at any time; or generates 1 kg or less of acutely hazardous waste per calendar month, and accumulates at any time: 1 kg or less of acutely hazardous waste; or 100 kg or less of any residue or contaminated soil, waste or other debris resulting from the cleanup of a spill, into or on any land or water, of acutely hazardous waste; or generates 100 kg or less of any residue or contaminated soil, waste or other debris resulting from the cleanup of a spill, into or on any land or water, of acutely hazardous waste during any calendar month, and accumulates at any time: 1 kg or less of acutely hazardous waste; or 100 kg or less of any residue or contaminated soil, waste or other debris resulting from the cleanup of a spill, into or on any land or water, of acutely hazardous waste

Owner/Operator Summary:  
Owner/operator name: GARFIELD BEACH CVS LLC  
Owner/operator address: Not reported  
Not reported  
Owner/operator country: US  
Owner/operator telephone: Not reported  
Owner/operator email: Not reported  
Owner/operator fax: Not reported  
Owner/operator extension: Not reported  
Legal status: Private  
Owner/Operator Type: Operator

Map ID  
Direction  
Distance  
Elevation

MAP FINDINGS

Site

Database(s)

EDR ID Number  
EPA ID Number

**CVS PHARMACY #17096 (Continued)**

**1018273775**

Owner/Op start date: 2015-12-16 00:00:00.  
Owner/Op end date: Not reported

Owner/operator name: TARGET CORPORATION  
Owner/operator address: NICOLETT MALL  
MINNEAPOLIS, MN 55403

Owner/operator country: US  
Owner/operator telephone: 612-304-6073  
Owner/operator email: Not reported  
Owner/operator fax: Not reported  
Owner/operator extension: Not reported  
Legal status: Private  
Owner/Operator Type: Owner  
Owner/Op start date: 2005-07-20 00:00:00.  
Owner/Op end date: Not reported

Handler Activities Summary:

U.S. importer of hazardous waste: No  
Mixed waste (haz. and radioactive): No  
Recycler of hazardous waste: No  
Transporter of hazardous waste: No  
Treater, storer or disposer of HW: No  
Underground injection activity: No  
On-site burner exemption: No  
Furnace exemption: No  
Used oil fuel burner: No  
Used oil processor: No  
User oil refiner: No  
Used oil fuel marketer to burner: No  
Used oil Specification marketer: No  
Used oil transfer facility: No  
Used oil transporter: No

Hazardous Waste Summary:

. Waste code: 122  
. Waste name: Alkaline solution without metals (pH > 12.5)

. Waste code: 123  
. Waste name: Unspecified alkaline solution

. Waste code: 134  
. Waste name: Aqueous solution with <10% total organic residues

. Waste code: 141  
. Waste name: Off-specification, aged, or surplus inorganics

. Waste code: 181  
. Waste name: Other inorganic solid waste

. Waste code: 214  
. Waste name: Unspecified solvent mixture

. Waste code: 311  
. Waste name: Pharmaceutical waste

Map ID  
Direction  
Distance  
Elevation

MAP FINDINGS

Site

Database(s)

EDR ID Number  
EPA ID Number

**CVS PHARMACY #17096 (Continued)**

**1018273775**

. Waste code: 331  
. Waste name: Off-specification, aged, or surplus organics

. Waste code: 352  
. Waste name: Other organic solids

. Waste code: 541  
. Waste name: Photochemicals / photo processing waste

. Waste code: 561  
. Waste name: Detergent and soap

. Waste code: 791  
. Waste name: Liquids with pH < 2

. Waste code: D001  
. Waste name: IGNITABLE WASTE

. Waste code: D002  
. Waste name: CORROSIVE WASTE

. Waste code: D007  
. Waste name: CHROMIUM

. Waste code: D009  
. Waste name: MERCURY

. Waste code: D010  
. Waste name: SELENIUM

. Waste code: D011  
. Waste name: SILVER

. Waste code: D024  
. Waste name: M-CRESOL

. Waste code: P001  
. Waste name: 2H-1-BENZOPYRAN-2-ONE, 4-HYDROXY-3-(3-OXO-1-PHENYLBUTYL)-, & SALTS, WHEN PRESENT AT CONCENTRATIONS GREATER THAN 0.3% (OR) WARFARIN, & SALTS, WHEN PRESENT AT CONCENTRATIONS GREATER THAN 0.3%

. Waste code: U034  
. Waste name: ACETALDEHYDE, TRICHLORO- (OR) CHLORAL

. Waste code: U044  
. Waste name: CHLOROFORM (OR) METHANE, TRICHLORO-

. Waste code: U122  
. Waste name: FORMALDEHYDE

. Waste code: U129  
. Waste name: CYCLOHEXANE, 1,2,3,4,5,6-HEXACHLORO-, (1ALPHA, 2ALPHA, 3BETA, 4ALPHA, 5ALPHA, 6BETA)- (OR) LINDANE

. Waste code: U188  
. Waste name: PHENOL

Map ID  
Direction  
Distance  
Elevation

MAP FINDINGS

Site

Database(s)

EDR ID Number  
EPA ID Number

**CVS PHARMACY #17096 (Continued)**

**1018273775**

- . Waste code: U201
- . Waste name: 1,3-BENZENEDIOL (OR) RESORCINOL
  
- . Waste code: U205
- . Waste name: SELENIUM SULFIDE (OR) SELENIUM SULFIDE SES2 (R,T)

Violation Status: No violations found

**FINDS:**

Registry ID: 110067711159  
Facility URL: [http://ofmpub.epa.gov/enviro/fii\\_query\\_detail\\_disp\\_program\\_facility?p\\_registry\\_id=110067711159](http://ofmpub.epa.gov/enviro/fii_query_detail_disp_program_facility?p_registry_id=110067711159)

**Environmental Interest/Information System:**

RCRAInfo is a national information system that supports the Resource Conservation and Recovery Act (RCRA) program through the tracking of events and activities related to facilities that generate, transport, and treat, store, or dispose of hazardous waste. RCRAInfo allows RCRA program staff to track the notification, permit, compliance, and corrective action activities required under RCRA.

[Click this hyperlink](#) while viewing on your computer to access additional FINDS: detail in the EDR Site Report.

**ECHO:**

Envid: 1018273775  
Registry ID: 110067711159  
DFR URL: <http://echo.epa.gov/detailed-facility-report?fid=110067711159>  
Name: CVS PHARMACY #17096  
Address: 1601 KINGSDALE AVE STE B  
City,State,Zip: REDONDO BEACH, CA 90278

**F30**  
**ESE**  
**< 1/8**  
**0.070 mi.**  
**367 ft.**

**PEYTON CRAMER MAZDA (FORMER)**  
**4343 190TH ST W**  
**TORRANCE, CA 90504**  
**Site 1 of 9 in cluster F**

**LUST S104532766**  
**CERS N/A**

**Relative:**  
**Lower**  
**Actual:**  
**85 ft.**

**LUST:**  
Name: PEYTON CRAMER MAZDA (FORMER)  
Address: 4343 190TH ST W  
City,State,Zip: TORRANCE, CA 90504  
Lead Agency: TORRANCE, CITY OF  
Case Type: LUST Cleanup Site  
Geo Track: [http://geotracker.waterboards.ca.gov/profile\\_report.asp?global\\_id=T0603792967](http://geotracker.waterboards.ca.gov/profile_report.asp?global_id=T0603792967)  
Global Id: T0603792967  
Latitude: 33.8583859  
Longitude: -118.3499009  
Status: Completed - Case Closed  
Status Date: 05/11/2001  
Case Worker: RVB  
RB Case Number: 905040289  
Local Agency: TORRANCE, CITY OF  
File Location: Not reported  
Local Case Number: Not reported  
Potential Media Affect: Soil  
Potential Contaminants of Concern: Waste Oil / Motor / Hydraulic / Lubricating  
Site History: Not reported

Map ID  
Direction  
Distance  
Elevation

MAP FINDINGS

Site

Database(s)

EDR ID Number  
EPA ID Number

**PEYTON CRAMER MAZDA (FORMER) (Continued)**

**S104532766**

LUST:

Global Id: T0603792967  
Contact Type: Local Agency Caseworker  
Contact Name: RICHARD V. BONGARD  
Organization Name: TORRANCE, CITY OF  
Address: Not reported  
City: R4 UNKNOWN  
Email: Not reported  
Phone Number: 3106182973

Global Id: T0603792967  
Contact Type: Regional Board Caseworker  
Contact Name: YUE RONG  
Organization Name: LOS ANGELES RWQCB (REGION 4)  
Address: 320 W. 4TH ST., SUITE 200  
City: Los Angeles  
Email: yrong@waterboards.ca.gov  
Phone Number: Not reported

LUST:

Global Id: T0603792967  
Action Type: Other  
Date: 03/23/2000  
Action: Leak Discovery

Global Id: T0603792967  
Action Type: Other  
Date: 03/23/2000  
Action: Leak Stopped

Global Id: T0603792967  
Action Type: Other  
Date: 04/20/2000  
Action: Leak Reported

LUST:

Global Id: T0603792967  
Status: Open - Case Begin Date  
Status Date: 03/23/2000

Global Id: T0603792967  
Status: Open - Site Assessment  
Status Date: 04/20/2000

Global Id: T0603792967  
Status: Completed - Case Closed  
Status Date: 05/11/2001

LUST REG 4:

Region: 4  
Regional Board: 04  
County: Los Angeles  
Facility Id: 905040289  
Status: Preliminary site assessment workplan submitted

Map ID  
Direction  
Distance  
Elevation

MAP FINDINGS

Site

Database(s)

EDR ID Number  
EPA ID Number

**PEYTON CRAMER MAZDA (FORMER) (Continued)**

**S104532766**

Substance: Waste Oil  
Substance Quantity: Not reported  
Local Case No: Not reported  
Case Type: Soil  
Abatement Method Used at the Site: Not reported  
Global ID: T0603792967  
W Global ID: Not reported  
Staff: UNK  
Local Agency: 19038  
Cross Street: HAWTHORNE BLVD  
Enforcement Type: Not reported  
Date Leak Discovered: 3/23/2000  
Date Leak First Reported: 4/20/2000  
Date Leak Record Entered: Not reported  
Date Confirmation Began: Not reported  
Date Leak Stopped: 3/23/2000  
Date Case Last Changed on Database: 4/20/2000  
Date the Case was Closed: Not reported  
How Leak Discovered: Repair Tank  
How Leak Stopped: Not reported  
Cause of Leak: Corrosion  
Leak Source: Tank  
Operator: PEYTON CRAMER AUTO  
Water System: Not reported  
Well Name: Not reported  
Approx. Dist To Production Well (ft): 5186.3694883206428673885550572  
Source of Cleanup Funding: Tank  
Preliminary Site Assessment Workplan Submitted: 4/20/2000  
Preliminary Site Assessment Began: Not reported  
Pollution Characterization Began: Not reported  
Remediation Plan Submitted: Not reported  
Remedial Action Underway: Not reported  
Post Remedial Action Monitoring Began: Not reported  
Enforcement Action Date: Not reported  
Historical Max MTBE Date: Not reported  
Hist Max MTBE Conc in Groundwater: Not reported  
Hist Max MTBE Conc in Soil: Not reported  
Significant Interim Remedial Action Taken: Not reported  
GW Qualifier: Not reported  
Soil Qualifier: Not reported  
Organization: Not reported  
Owner Contact: Not reported  
Responsible Party: PEYTON A CRAMER SURVIVORS TRUS  
RP Address: 16133 VENTURA BLVD., PH-A, ENCINO, CA 91436-2403  
Program: LUST  
Lat/Long: 33.858263 / -1  
Local Agency Staff: RVB  
Beneficial Use: Not reported  
Priority: Not reported  
Cleanup Fund Id: Not reported  
Suspended: Not reported  
Assigned Name: Not reported  
Summary: Not reported

**CERS:**

Name: PEYTON CRAMER MAZDA (FORMER)  
Address: 4343 190TH ST W



Map ID  
Direction  
Distance  
Elevation

MAP FINDINGS

Site

Database(s)

EDR ID Number  
EPA ID Number

**PEYTON CRAMER MAZDA (FORMER) (Continued)**

**S104532766**

City,State,Zip: TORRANCE, CA 90504  
Site ID: 255762  
CERS ID: T0603792967  
CERS Description: Leaking Underground Storage Tank Cleanup Site

**Affiliation:**

Affiliation Type Desc: Local Agency Caseworker  
Entity Name: RICHARD V. BONGARD - TORRANCE, CITY OF  
Entity Title: Not reported  
Affiliation Address: Not reported  
Affiliation City: R4 UNKNOWN  
Affiliation State: CA  
Affiliation Country: Not reported  
Affiliation Zip: Not reported  
Affiliation Phone: 3106182973

Affiliation Type Desc: Regional Board Caseworker  
Entity Name: YUE RONG - LOS ANGELES RWQCB (REGION 4)  
Entity Title: Not reported  
Affiliation Address: 320 W. 4TH ST., SUITE 200  
Affiliation City: Los Angeles  
Affiliation State: CA  
Affiliation Country: Not reported  
Affiliation Zip: Not reported  
Affiliation Phone: Not reported

31  
NNW  
< 1/8  
0.071 mi.  
376 ft.

**REDONDO BEACH**  
**2819 182ND ST**  
**REDONDO BEACH, CA 90278**

**HIST UST** **U001563619**  
**N/A**

**Relative:**  
**Higher**  
**Actual:**  
**108 ft.**

**HIST UST:**  
Name: REDONDO BEACH  
Address: 2819 182ND ST  
City,State,Zip: REDONDO BEACH, CA 90278  
File Number: Not reported  
URL: Not reported  
Region: STATE  
Facility ID: 00000018986  
Facility Type: Other  
Other Type: JPUBLIC UTILITY  
Contact Name: G. TAKESHITA  
Telephone: 2133710419  
Owner Name: GENERAL TELEPHONE OF CALIFORNI  
Owner Address: 4959 PALO VERDE DRIVE  
Owner City,St,Zip: MONTCLAIR, CA 91763  
Total Tanks: 0003  
  
Tank Num: 001  
Container Num: 1  
Year Installed: Not reported  
Tank Capacity: 00010000  
Tank Used for: PRODUCT  
Type of Fuel: UNLEADED  
Container Construction Thickness: Not reported  
Leak Detection: Stock Inventor

Map ID  
Direction  
Distance  
Elevation

MAP FINDINGS

Site

Database(s)

EDR ID Number  
EPA ID Number

**REDONDO BEACH (Continued)**

**U001563619**

Tank Num: 002  
Container Num: 2  
Year Installed: Not reported  
Tank Capacity: 00000500  
Tank Used for: WASTE  
Type of Fuel: WASTE OIL  
Container Construction Thickness: Not reported  
Leak Detection: Stock Inventor

Tank Num: 003  
Container Num: 3  
Year Installed: Not reported  
Tank Capacity: 00000000  
Tank Used for: WASTE  
Type of Fuel: Not reported  
Container Construction Thickness: Not reported  
Leak Detection: Stock Inventor

**G32  
NNW  
< 1/8  
0.073 mi.  
385 ft.**

**INDEPENDENT REPAIR  
2720 ARTESIA BLVD  
REDONDO BEACH, CA 90278**

**CERS HAZ WASTE  
LOS ANGELES CO. HMS  
CERS**

**S106853150  
N/A**

**Site 1 of 10 in cluster G**

**Relative:  
Higher  
Actual:  
125 ft.**

CERS HAZ WASTE:  
Name: INDEPENDENT REPAIR  
Address: 2720 ARTESIA BLVD  
City,State,Zip: REDONDO BEACH, CA 90278  
Site ID: 124188  
CERS ID: 10300390  
CERS Description: Hazardous Waste Generator

LOS ANGELES CO. HMS:

Name: INDEPENDENT REPAIR  
Address: 2720 ARTESIA BLVD  
City,State,Zip: REDONDO BEACH, CA 90278  
Region: LA  
Permit Category: Not reported  
Facility Id: 011658-011712  
Facility Type: Not reported  
Facility Status: Removed  
Area: 2S  
Permit Number: Not reported  
Permit Status: Not reported

CERS:

Name: INDEPENDENT REPAIR  
Address: 2720 ARTESIA BLVD  
City,State,Zip: REDONDO BEACH, CA 90278  
Site ID: 124188  
CERS ID: 10300390  
CERS Description: Chemical Storage Facilities

Violations:

Site ID: 124188  
Site Name: INDEPENDENT REPAIR  
Violation Date: 06-01-2018

Map ID  
Direction  
Distance  
Elevation

MAP FINDINGS

Site

Database(s)

EDR ID Number  
EPA ID Number

**INDEPENDENT REPAIR (Continued)**

**S106853150**

Citation: 40 CFR 1 265.31 - U.S. Code of Federal Regulations, Title 40, Chapter 1, Section(s) 265.31

Violation Description: Failure to maintain and operate the facility to minimize the possibility of a fire, explosion, or any unplanned sudden or non-sudden release of hazardous waste or hazardous waste constituents to air, soil, or surface water which could threaten human health or the environment.

Violation Notes: Returned to compliance on 09/08/2018. OBSERVATION: Oil saturated absorbent was observed on the concrete floor of HazWaste storage room. CORRECTIVE ACTION: Submit photos/documentation to the CUPA demonstrating the spill has been properly removed and managed.

Violation Division: Los Angeles County Fire Department  
Violation Program: HW  
Violation Source: CERS

Site ID: 124188  
Site Name: INDEPENDENT REPAIR  
Violation Date: 06-01-2018  
Citation: 22 CCR 12 66262.34(f) - California Code of Regulations, Title 22, Chapter 12, Section(s) 66262.34(f)

Violation Description: Failure to properly label hazardous waste accumulation containers and portable tanks with the following requirements: "Hazardous Waste", name and address of the generator, physical and chemical characteristics of the Hazardous Waste, and starting accumulation date.

Violation Notes: Returned to compliance on 09/08/2018. OBSERVATION: The following containers were observed with incomplete Hazardous Waste labels: Waste Antifreeze- 1 x 100 gal. ploy container Waste Sorbent- 1 x ~30 gal. drum CORRECTIVE ACTION: Submit photos to the CUPA demonstrating that the container listed above has been properly labeled.

Violation Division: Los Angeles County Fire Department  
Violation Program: HW  
Violation Source: CERS

Site ID: 124188  
Site Name: INDEPENDENT REPAIR  
Violation Date: 05-30-2018  
Citation: HSC 6.95 25508.2 - California Health and Safety Code, Chapter 6.95, Section(s) 25508.2

Violation Description: Failure to annually review and electronically certify that the business plan is complete and accurate on or before the annual due date.

Violation Notes: Returned to compliance on 05/31/2018. OBSERVATION: The business failed to electronically submit and certify that the business plan is complete, accurate, and in compliance with EPCRA on or before the annual due date. Business Activities page of CERS indicates that facility is Not a Hazardous Waste generator. Reportable quantities of Hazardous Waste were observed on site. CORRECTIVE ACTION: Electronically submit and certify that the business plan is complete, accurate, and in compliance with EPCRA on or before the annual due date.

Violation Division: Los Angeles County Fire Department  
Violation Program: HMRRP  
Violation Source: CERS

Evaluation:  
Eval General Type: Compliance Evaluation Inspection

Map ID  
Direction  
Distance  
Elevation

MAP FINDINGS

Site

Database(s)

EDR ID Number  
EPA ID Number

**INDEPENDENT REPAIR (Continued)**

**S106853150**

Eval Date: 05-30-2018  
Violations Found: Yes  
Eval Type: Routine done by local agency  
Eval Notes: Mike Grady, General Manager  
Eval Division: Los Angeles County Fire Department  
Eval Program: HMRRP  
Eval Source: CERS

Eval General Type: Compliance Evaluation Inspection  
Eval Date: 05-30-2018  
Violations Found: Yes  
Eval Type: Routine done by local agency  
Eval Notes: Mike Grady, General Manager  
Eval Division: Los Angeles County Fire Department  
Eval Program: HW  
Eval Source: CERS

Eval General Type: Other/Unknown  
Eval Date: 09-10-2018  
Violations Found: No  
Eval Type: Other, not routine, done by local agency  
Eval Notes: Not reported  
Eval Division: Los Angeles County Fire Department  
Eval Program: HMRRP  
Eval Source: CERS

Eval General Type: Compliance Evaluation Inspection  
Eval Date: 10-10-2013  
Violations Found: No  
Eval Type: Routine done by local agency  
Eval Notes: NO VIOLATIONS NOTED  
Eval Division: Redondo Beach Fire Department  
Eval Program: HMRRP  
Eval Source: CERS

Eval General Type: Other/Unknown  
Eval Date: 09-10-2018  
Violations Found: No  
Eval Type: Other, not routine, done by local agency  
Eval Notes: Not reported  
Eval Division: Los Angeles County Fire Department  
Eval Program: HW  
Eval Source: CERS

Coordinates:  
Site ID: 124188  
Facility Name: INDEPENDENT REPAIR  
Env Int Type Code: HWG  
Program ID: 10300390  
Coord Name: Not reported  
Ref Point Type Desc: Center of a facility or station.  
Latitude: 33.872550  
Longitude: -118.360190

Affiliation:  
Affiliation Type Desc: Parent Corporation

Map ID  
Direction  
Distance  
Elevation

MAP FINDINGS

Site

Database(s)

EDR ID Number  
EPA ID Number

**INDEPENDENT REPAIR (Continued)**

**S106853150**

Entity Name: INDEPENDENT REPAIR  
Entity Title: Not reported  
Affiliation Address: Not reported  
Affiliation City: Not reported  
Affiliation State: Not reported  
Affiliation Country: Not reported  
Affiliation Zip: Not reported  
Affiliation Phone: Not reported

Affiliation Type Desc: Identification Signer  
Entity Name: Mike Grady  
Entity Title: General Manager  
Affiliation Address: Not reported  
Affiliation City: Not reported  
Affiliation State: Not reported  
Affiliation Country: Not reported  
Affiliation Zip: Not reported  
Affiliation Phone: Not reported

Affiliation Type Desc: CUPA District  
Entity Name: Los Angeles County Fire  
Entity Title: Not reported  
Affiliation Address: 5825 Rickenbacker Road  
Affiliation City: Commerce  
Affiliation State: CA  
Affiliation Country: Not reported  
Affiliation Zip: 90040-3027  
Affiliation Phone: (323) 890-4045

Affiliation Type Desc: Document Preparer  
Entity Name: PACIFIC MANAGEMENT SERVICES  
Entity Title: Not reported  
Affiliation Address: Not reported  
Affiliation City: Not reported  
Affiliation State: Not reported  
Affiliation Country: Not reported  
Affiliation Zip: Not reported  
Affiliation Phone: Not reported

Affiliation Type Desc: Legal Owner  
Entity Name: James R. Chen, Inc.  
Entity Title: Not reported  
Affiliation Address: 2720 Artesia Blvd.  
Affiliation City: Redondo Beach  
Affiliation State: CA  
Affiliation Country: United States  
Affiliation Zip: 90278  
Affiliation Phone: (310) 376-7963

Affiliation Type Desc: Operator  
Entity Name: JAMES CHEN  
Entity Title: Not reported  
Affiliation Address: Not reported  
Affiliation City: Not reported  
Affiliation State: Not reported  
Affiliation Country: Not reported  
Affiliation Zip: Not reported

Map ID  
 Direction  
 Distance  
 Elevation

MAP FINDINGS

Site

Database(s)

EDR ID Number  
 EPA ID Number

**INDEPENDENT REPAIR (Continued)**

**S106853150**

Affiliation Phone: (310) 376-7963

Affiliation Type Desc: Property Owner  
 Entity Name: CLIH Investments LLC  
 Entity Title: Not reported  
 Affiliation Address: 2720 Artesia Blvd.  
 Affiliation City: Redondo Beach  
 Affiliation State: CA  
 Affiliation Country: United States  
 Affiliation Zip: 90278  
 Affiliation Phone: (310) 376-7963

Affiliation Type Desc: Environmental Contact  
 Entity Name: Mike Grady  
 Entity Title: Not reported  
 Affiliation Address: 2720 Artesia Blvd.  
 Affiliation City: Redondo Beach  
 Affiliation State: CA  
 Affiliation Country: Not reported  
 Affiliation Zip: 90278  
 Affiliation Phone: Not reported

Affiliation Type Desc: Facility Mailing Address  
 Entity Name: Mailing Address  
 Entity Title: Not reported  
 Affiliation Address: 2720 Artesia Blvd.  
 Affiliation City: Redondo Beach  
 Affiliation State: CA  
 Affiliation Country: Not reported  
 Affiliation Zip: 90278  
 Affiliation Phone: Not reported

**G33  
 NNW  
 < 1/8  
 0.073 mi.  
 385 ft.**

**INDEPENDENT REPAIR  
 2720 ARTESIA BLVD  
 REDONDO BEACH, CA 90278  
 Site 2 of 10 in cluster G**

**SWEEPS UST 1000209522  
 RCRA NonGen / NLR CAD981449986  
 FINDS  
 ECHO  
 HAZNET  
 HWTS**

**Relative:  
 Higher  
 Actual:  
 125 ft.**

SWEEPS UST:  
 Name: INDEPENDENT REPAIR  
 Address: 2720 ARTESIA BLVD  
 City: REDONDO BEACH  
 Status: Active  
 Comp Number: 11712  
 Number: 9  
 Board Of Equalization: Not reported  
 Referral Date: 06-30-89  
 Action Date: Not reported  
 Created Date: 06-30-89  
 Owner Tank Id: Not reported  
 SWRCB Tank Id: Not reported  
 Tank Status: Not reported  
 Capacity: Not reported  
 Active Date: Not reported  
 Tank Use: Not reported  
 STG: Not reported

Map ID  
Direction  
Distance  
Elevation

MAP FINDINGS

Site

Database(s)

EDR ID Number  
EPA ID Number

**INDEPENDENT REPAIR (Continued)**

**1000209522**

Content: Not reported  
Number Of Tanks: Not reported

RCRA NonGen / NLR:

Date form received by agency: 1987-04-10 00:00:00.0  
Facility name: INDEPENDENT REPAIR  
Facility address: 2720 ARTESIA BLVD  
REDONDO BEACH, CA 90278-0000  
EPA ID: CAD981449986  
Contact: MICHAEL GRADY  
Contact address: 2720 ARTESIA BLVD  
REDONDO BEACH, CA 90278  
Contact country: Not reported  
Contact telephone: 310-374-9627  
Contact email: DTSC@PACIFICMGT.COM  
EPA Region: 09  
Classification: Non-Generator  
Description: Handler: Non-Generators do not presently generate hazardous waste

Owner/Operator Summary:

Owner/operator name: MICHAEL GRADY  
Owner/operator address: 2720 ARTESIA BLVD  
REDONDO BEACH, CA 90278  
Owner/operator country: Not reported  
Owner/operator telephone: 310-374-9627  
Owner/operator email: Not reported  
Owner/operator fax: Not reported  
Owner/operator extension: Not reported  
Legal status: Other  
Owner/Operator Type: Operator  
Owner/Op start date: Not reported  
Owner/Op end date: Not reported

Owner/operator name: INDEPENDENT REPAIR  
Owner/operator address: NOT REQUIRED  
NOT REQUIRED, ME 99999  
Owner/operator country: Not reported  
Owner/operator telephone: 415-555-1212  
Owner/operator email: Not reported  
Owner/operator fax: Not reported  
Owner/operator extension: Not reported  
Legal status: Private  
Owner/Operator Type: Owner  
Owner/Op start date: Not reported  
Owner/Op end date: Not reported

Owner/operator name: JAMES R. CHEN, INC.  
Owner/operator address: 2720 ARTESIA BLVD  
REDONDO BEACH, CA 90278  
Owner/operator country: Not reported  
Owner/operator telephone: 310-376-7963  
Owner/operator email: Not reported  
Owner/operator fax: Not reported  
Owner/operator extension: Not reported  
Legal status: Other  
Owner/Operator Type: Owner

Map ID  
Direction  
Distance  
Elevation

MAP FINDINGS

Site

Database(s)

EDR ID Number  
EPA ID Number

**INDEPENDENT REPAIR (Continued)**

**1000209522**

Owner/Op start date: Not reported  
Owner/Op end date: Not reported

Handler Activities Summary:

U.S. importer of hazardous waste: No  
Mixed waste (haz. and radioactive): No  
Recycler of hazardous waste: Yes  
Transporter of hazardous waste: Yes  
Treater, storer or disposer of HW: Yes  
Underground injection activity: No  
On-site burner exemption: No  
Furnace exemption: No  
Used oil fuel burner: No  
Used oil processor: No  
Used oil refiner: No  
Used oil fuel marketer to burner: No  
Used oil Specification marketer: No  
Used oil transfer facility: No  
Used oil transporter: No

Historical Generators:

Date form received by agency: 1986-03-10 00:00:00.0  
Site name: INDEPENDENT REPAIR  
Classification: Large Quantity Generator

Violation Status: No violations found

FINDS:

Registry ID: 110002711156  
Facility URL: [http://ofmpub.epa.gov/enviro/fii\\_query\\_detail.disp\\_program\\_facility?p\\_registry\\_id=110002711156](http://ofmpub.epa.gov/enviro/fii_query_detail.disp_program_facility?p_registry_id=110002711156)

Environmental Interest/Information System:

California Hazardous Waste Tracking System - Datamart (HWTS-DATAMART) provides California with information on hazardous waste shipments for generators, transporters, and treatment, storage, and disposal facilities.

RCRAInfo is a national information system that supports the Resource Conservation and Recovery Act (RCRA) program through the tracking of events and activities related to facilities that generate, transport, and treat, store, or dispose of hazardous waste. RCRAInfo allows RCRA program staff to track the notification, permit, compliance, and corrective action activities required under RCRA.

STATE MASTER

[Click this hyperlink](#) while viewing on your computer to access additional FINDS: detail in the EDR Site Report.

ECHO:

Envid: 1000209522  
Registry ID: 110002711156  
DFR URL: <http://echo.epa.gov/detailed-facility-report?fid=110002711156>  
Name: INDEPENDENT REPAIR  
Address: 2720 ARTESIA BLVD  
City,State,Zip: REDONDO BEACH, CA 90278

HAZNET:



Map ID  
Direction  
Distance  
Elevation

MAP FINDINGS

Site

Database(s)

EDR ID Number  
EPA ID Number

**INDEPENDENT REPAIR (Continued)**

**1000209522**

Name:	INDEPENDENT REPAIR
Address:	2720 ARTESIA BLVD
Address 2:	Not reported
City,State,Zip:	REDONDO BEACH, CA 902780000
Contact:	MICHAEL GRADY
Telephone:	3103749627
Mailing Name:	Not reported
Mailing Address:	2720 ARTESIA BLVD
Year:	2017
Gepaid:	CAD981449986
TSD EPA ID:	AZR000003681
CA Waste Code:	223 - Unspecified oil-containing waste
Disposal Method:	H039 - Other Recovery Of Reclamation For Reuse Including Acid Regeneration, Organics Recovery Ect
Tons:	0.175
Year:	2009
Gepaid:	CAD981449986
TSD EPA ID:	CAT000646117
CA Waste Code:	491 - Unspecified sludge waste
Disposal Method:	H132 - Landfill Or Surface Impoundment That Will Be Closed As Landfill( To Include On-Site Treatment And/Or Stabilization)
Tons:	0.1668
Year:	2007
Gepaid:	CAD981449986
TSD EPA ID:	CAD097030993
CA Waste Code:	352 - Other organic solids
Disposal Method:	H135 - Discharge To Sewer/Potw Or Npdes(With Prior Storage--With Or Without Treatment)
Tons:	0.125
Year:	2007
Gepaid:	CAD981449986
TSD EPA ID:	CAL000113451
CA Waste Code:	343 - Unspecified organic liquid mixture
Disposal Method:	-
Tons:	0.221
Year:	2007
Gepaid:	CAD981449986
TSD EPA ID:	CAL000113451
CA Waste Code:	343 - Unspecified organic liquid mixture
Disposal Method:	01 -
Tons:	0.629
Year:	2006
Gepaid:	CAD981449986
TSD EPA ID:	CAL000113451
CA Waste Code:	343 - Unspecified organic liquid mixture
Disposal Method:	R01 - Recycler
Tons:	0.663
Year:	2006
Gepaid:	CAD981449986
TSD EPA ID:	CAL000113451

Map ID  
Direction  
Distance  
Elevation

MAP FINDINGS

Site

Database(s)

EDR ID Number  
EPA ID Number

**INDEPENDENT REPAIR (Continued)**

**1000209522**

CA Waste Code: 343 - Unspecified organic liquid mixture  
Disposal Method: -  
Tons: 0.51

Year: 2006  
Gepaid: CAD981449986  
TSD EPA ID: CAL000113451  
CA Waste Code: 343 - Unspecified organic liquid mixture  
Disposal Method: 01 -  
Tons: 0.204

Year: 2006  
Gepaid: CAD981449986  
TSD EPA ID: CAD009452657  
CA Waste Code: 343 - Unspecified organic liquid mixture  
Disposal Method: R01 - Recycler  
Tons: 0.204

Year: 2005  
Gepaid: CAD981449986  
TSD EPA ID: CAL000113451  
CA Waste Code: 343 - Unspecified organic liquid mixture  
Disposal Method: R01 - Recycler  
Tons: 1.156

[Click this hyperlink](#) while viewing on your computer to access  
35 additional CA HAZNET: record(s) in the EDR Site Report.

Additional Info:

Year: 2004  
Gen EPA ID: CAD981449986

Shipment Date: 20041130  
Creation Date: 1/28/2005 18:31:06  
Receipt Date: 20041130  
Manifest ID: 23565133  
Trans EPA ID: CAL000113451  
Trans Name: ROMIC ENVIRONMENTAL SERVICES  
Trans 2 EPA ID: Not reported  
Trans 2 Name: Not reported  
TSD EPA ID: CAL000113451  
Trans Name: ROMIC ENVIRONMENTAL SERVICES  
TSD EPA ID: CAL000113451  
TSD EPA Alt Name: Not reported  
CA Waste Code: 343 - Unspecified organic liquid mixture  
RCRA Code: NONE  
Disposal Method: R01 - Recycler  
Quantity Tons: 0.238  
Waste Quantity: 70  
Quantity Unit: G  
Additional Code 1: Not reported  
Additional Code 2: Not reported  
Additional Code 3: Not reported  
Additional Code 4: Not reported  
Additional Code 5: Not reported

Map ID  
Direction  
Distance  
Elevation

MAP FINDINGS

Site

Database(s)

EDR ID Number  
EPA ID Number

**INDEPENDENT REPAIR (Continued)**

**1000209522**

Shipment Date: 20041019  
Creation Date: 12/21/2004 18:31:57  
Receipt Date: 20041019  
Manifest ID: 23565016  
Trans EPA ID: CAL000113451  
Trans Name: ROMIC ENVIRONMENTAL SERVICES  
Trans 2 EPA ID: Not reported  
Trans 2 Name: Not reported  
TSDf EPA ID: CAL000113451  
Trans Name: ROMIC ENVIRONMENTAL SERVICES  
TSDf Alt EPA ID: CAL000113451  
TSDf Alt Name: Not reported  
CA Waste Code: 343 - Unspecified organic liquid mixture  
RCRA Code: NONE  
Disposal Method: R01 - Recycler  
Quantity Tons: 0.153  
Waste Quantity: 45  
Quantity Unit: G  
Additional Code 1: Not reported  
Additional Code 2: Not reported  
Additional Code 3: Not reported  
Additional Code 4: Not reported  
Additional Code 5: Not reported

Shipment Date: 20040907  
Creation Date: 12/28/2004 14:47:40  
Receipt Date: 20040907  
Manifest ID: 23564873  
Trans EPA ID: CAL000113451  
Trans Name: ROMIC ENVIRONMENTAL SERVICES  
Trans 2 EPA ID: Not reported  
Trans 2 Name: Not reported  
TSDf EPA ID: CAL000113451  
Trans Name: ROMIC ENVIRONMENTAL SERVICES  
TSDf Alt EPA ID: CAL000113451  
TSDf Alt Name: Not reported  
CA Waste Code: 343 - Unspecified organic liquid mixture  
RCRA Code: NONE  
Disposal Method: R01 - Recycler  
Quantity Tons: 0.221  
Waste Quantity: 65  
Quantity Unit: G  
Additional Code 1: Not reported  
Additional Code 2: Not reported  
Additional Code 3: Not reported  
Additional Code 4: Not reported  
Additional Code 5: Not reported

Shipment Date: 20040803  
Creation Date: 11/5/2004 18:32:00  
Receipt Date: 20040803  
Manifest ID: 23562628  
Trans EPA ID: CAL000113451  
Trans Name: ROMIC ENVIRONMENTAL SERVICES  
Trans 2 EPA ID: Not reported  
Trans 2 Name: Not reported  
TSDf EPA ID: CAL000113451

Map ID  
Direction  
Distance  
Elevation

MAP FINDINGS

Site

Database(s)

EDR ID Number  
EPA ID Number

**INDEPENDENT REPAIR (Continued)**

**1000209522**

Trans Name: ROMIC ENVIRONMENTAL SERVICES  
TSDF Alt EPA ID: CAL000113451  
TSDF Alt Name: Not reported  
CA Waste Code: 343 - Unspecified organic liquid mixture  
RCRA Code: NONE  
Disposal Method: R01 - Recycler  
Quantity Tons: 0.221  
Waste Quantity: 65  
Quantity Unit: G  
Additional Code 1: Not reported  
Additional Code 2: Not reported  
Additional Code 3: Not reported  
Additional Code 4: Not reported  
Additional Code 5: Not reported

Shipment Date: 20040629  
Creation Date: 11/1/2004 9:00:46  
Receipt Date: 20040629  
Manifest ID: 23562484  
Trans EPA ID: CAL000113451  
Trans Name: ROMIC ENVIRONMENTAL SERVICES  
Trans 2 EPA ID: Not reported  
Trans 2 Name: Not reported  
TSDF EPA ID: CAL000113451  
Trans Name: ROMIC ENVIRONMENTAL SERVICES  
TSDF Alt EPA ID: CAL000113451  
TSDF Alt Name: Not reported  
CA Waste Code: 343 - Unspecified organic liquid mixture  
RCRA Code: NONE  
Disposal Method: R01 - Recycler  
Quantity Tons: 0.238  
Waste Quantity: 70  
Quantity Unit: G  
Additional Code 1: Not reported  
Additional Code 2: Not reported  
Additional Code 3: Not reported  
Additional Code 4: Not reported  
Additional Code 5: Not reported

Shipment Date: 20040505  
Creation Date: 10/14/2004 15:19:37  
Receipt Date: 20040505  
Manifest ID: 23566241  
Trans EPA ID: CAL000113451  
Trans Name: ROMIC ENVIRONMENTAL SERVICES  
Trans 2 EPA ID: Not reported  
Trans 2 Name: Not reported  
TSDF EPA ID: CAL000113451  
Trans Name: ROMIC ENVIRONMENTAL SERVICES  
TSDF Alt EPA ID: CAL000113451  
TSDF Alt Name: Not reported  
CA Waste Code: 343 - Unspecified organic liquid mixture  
RCRA Code: Not reported  
Disposal Method: R01 - Recycler  
Quantity Tons: 0.204  
Waste Quantity: 60  
Quantity Unit: G

Map ID  
Direction  
Distance  
Elevation

MAP FINDINGS

Site

Database(s)

EDR ID Number  
EPA ID Number

**INDEPENDENT REPAIR (Continued)**

**1000209522**

Additional Code 1:	Not reported
Additional Code 2:	Not reported
Additional Code 3:	Not reported
Additional Code 4:	Not reported
Additional Code 5:	Not reported
Shipment Date:	20040311
Creation Date:	9/10/2004 9:51:11
Receipt Date:	20040311
Manifest ID:	23563452
Trans EPA ID:	CAL000113451
Trans Name:	ROMIC ENVIRONMENTAL SERVICES
Trans 2 EPA ID:	Not reported
Trans 2 Name:	Not reported
TSDf EPA ID:	CAL000113451
Trans Name:	ROMIC ENVIRONMENTAL SERVICES
TSDf Alt EPA ID:	CAL000113451
TSDf Alt Name:	Not reported
CA Waste Code:	343 - Unspecified organic liquid mixture
RCRA Code:	Not reported
Disposal Method:	R01 - Recycler
Quantity Tons:	0.204
Waste Quantity:	60
Quantity Unit:	G
Additional Code 1:	Not reported
Additional Code 2:	Not reported
Additional Code 3:	Not reported
Additional Code 4:	Not reported
Additional Code 5:	Not reported
Shipment Date:	20040128
Creation Date:	8/19/2004 11:23:00
Receipt Date:	20040128
Manifest ID:	23563202
Trans EPA ID:	CAL000113451
Trans Name:	ROMIC ENVIRONMENTAL SERVICES
Trans 2 EPA ID:	Not reported
Trans 2 Name:	Not reported
TSDf EPA ID:	CAL000113451
Trans Name:	ROMIC ENVIRONMENTAL SERVICES
TSDf Alt EPA ID:	CAL000113451
TSDf Alt Name:	Not reported
CA Waste Code:	343 - Unspecified organic liquid mixture
RCRA Code:	Not reported
Disposal Method:	R01 - Recycler
Quantity Tons:	0.238
Waste Quantity:	70
Quantity Unit:	G
Additional Code 1:	Not reported
Additional Code 2:	Not reported
Additional Code 3:	Not reported
Additional Code 4:	Not reported
Additional Code 5:	Not reported
Additional Info:	
Year:	1998
Gen EPA ID:	CAD981449986

Map ID  
Direction  
Distance  
Elevation

MAP FINDINGS

Site

Database(s)

EDR ID Number  
EPA ID Number

**INDEPENDENT REPAIR (Continued)**

**1000209522**

Shipment Date: 19981204  
Creation Date: 1/28/1999 0:00:00  
Receipt Date: 19981204  
Manifest ID: 96871340  
Trans EPA ID: CAD981694664  
Trans Name: Not reported  
Trans 2 EPA ID: Not reported  
Trans 2 Name: Not reported  
TSDf EPA ID: CAL000113451  
Trans Name: Not reported  
TSDf Alt EPA ID: CAL000113451  
TSDf Alt Name: Not reported  
CA Waste Code: 343 - Unspecified organic liquid mixture  
RCRA Code: Not reported  
Disposal Method: H01 - Transfer Station  
Quantity Tons: 0.136  
Waste Quantity: 40  
Quantity Unit: G  
Additional Code 1: Not reported  
Additional Code 2: Not reported  
Additional Code 3: Not reported  
Additional Code 4: Not reported  
Additional Code 5: Not reported

Shipment Date: 19981110  
Creation Date: 1/13/1999 0:00:00  
Receipt Date: 19981110  
Manifest ID: 98048574  
Trans EPA ID: CAD981694664  
Trans Name: Not reported  
Trans 2 EPA ID: Not reported  
Trans 2 Name: Not reported  
TSDf EPA ID: CAL000113451  
Trans Name: Not reported  
TSDf Alt EPA ID: CAL000113451  
TSDf Alt Name: Not reported  
CA Waste Code: 343 - Unspecified organic liquid mixture  
RCRA Code: Not reported  
Disposal Method: H01 - Transfer Station  
Quantity Tons: 0.136  
Waste Quantity: 40  
Quantity Unit: G  
Additional Code 1: Not reported  
Additional Code 2: Not reported  
Additional Code 3: Not reported  
Additional Code 4: Not reported  
Additional Code 5: Not reported

Shipment Date: 19981009  
Creation Date: 12/8/1998 0:00:00  
Receipt Date: 19981009  
Manifest ID: 96871533  
Trans EPA ID: CAD981694664  
Trans Name: Not reported  
Trans 2 EPA ID: Not reported  
Trans 2 Name: Not reported  
TSDf EPA ID: CAL000113451

Map ID  
Direction  
Distance  
Elevation

MAP FINDINGS

Site

Database(s)

EDR ID Number  
EPA ID Number

**INDEPENDENT REPAIR (Continued)**

**1000209522**

Trans Name: Not reported  
TSDf Alt EPA ID: CAL000113451  
TSDf Alt Name: Not reported  
CA Waste Code: 343 - Unspecified organic liquid mixture  
RCRA Code: Not reported  
Disposal Method: H01 - Transfer Station  
Quantity Tons: 0.17  
Waste Quantity: 50  
Quantity Unit: G  
Additional Code 1: Not reported  
Additional Code 2: Not reported  
Additional Code 3: Not reported  
Additional Code 4: Not reported  
Additional Code 5: Not reported

Shipment Date: 19980917  
Creation Date: 11/5/1998 0:00:00  
Receipt Date: 19980917  
Manifest ID: 98047942  
Trans EPA ID: CAD981694664  
Trans Name: Not reported  
Trans 2 EPA ID: Not reported  
Trans 2 Name: Not reported  
TSDf EPA ID: CAL000113451  
Trans Name: Not reported  
TSDf Alt EPA ID: Not reported  
TSDf Alt Name: Not reported  
CA Waste Code: 343 - Unspecified organic liquid mixture  
RCRA Code: Not reported  
Disposal Method: H01 - Transfer Station  
Quantity Tons: 0.34  
Waste Quantity: 100  
Quantity Unit: G  
Additional Code 1: Not reported  
Additional Code 2: Not reported  
Additional Code 3: Not reported  
Additional Code 4: Not reported  
Additional Code 5: Not reported

Shipment Date: 19980724  
Creation Date: 10/1/1998 0:00:00  
Receipt Date: 19980724  
Manifest ID: 98050063  
Trans EPA ID: CAD981694664  
Trans Name: Not reported  
Trans 2 EPA ID: Not reported  
Trans 2 Name: Not reported  
TSDf EPA ID: CAL000113451  
Trans Name: Not reported  
TSDf Alt EPA ID: CAL000113451  
TSDf Alt Name: Not reported  
CA Waste Code: 343 - Unspecified organic liquid mixture  
RCRA Code: Not reported  
Disposal Method: H01 - Transfer Station  
Quantity Tons: 0.051  
Waste Quantity: 15  
Quantity Unit: G

Map ID  
Direction  
Distance  
Elevation

MAP FINDINGS

Site

Database(s)

EDR ID Number  
EPA ID Number

**INDEPENDENT REPAIR (Continued)**

**1000209522**

Additional Code 1:	Not reported
Additional Code 2:	Not reported
Additional Code 3:	Not reported
Additional Code 4:	Not reported
Additional Code 5:	Not reported
Shipment Date:	19980721
Creation Date:	10/1/1998 0:00:00
Receipt Date:	19980721
Manifest ID:	98050027
Trans EPA ID:	CAD981694664
Trans Name:	Not reported
Trans 2 EPA ID:	Not reported
Trans 2 Name:	Not reported
TSDf EPA ID:	CAL000113451
Trans Name:	Not reported
TSDf Alt EPA ID:	CAL000113451
TSDf Alt Name:	Not reported
CA Waste Code:	343 - Unspecified organic liquid mixture
RCRA Code:	Not reported
Disposal Method:	H01 - Transfer Station
Quantity Tons:	0.255
Waste Quantity:	75
Quantity Unit:	G
Additional Code 1:	Not reported
Additional Code 2:	Not reported
Additional Code 3:	Not reported
Additional Code 4:	Not reported
Additional Code 5:	Not reported
Shipment Date:	19980611
Creation Date:	9/3/1998 0:00:00
Receipt Date:	19980611
Manifest ID:	96870650
Trans EPA ID:	CAD981694664
Trans Name:	Not reported
Trans 2 EPA ID:	Not reported
Trans 2 Name:	Not reported
TSDf EPA ID:	CAL000113451
Trans Name:	Not reported
TSDf Alt EPA ID:	CAL000113451
TSDf Alt Name:	Not reported
CA Waste Code:	343 - Unspecified organic liquid mixture
RCRA Code:	Not reported
Disposal Method:	H01 - Transfer Station
Quantity Tons:	0.238
Waste Quantity:	70
Quantity Unit:	G
Additional Code 1:	Not reported
Additional Code 2:	Not reported
Additional Code 3:	Not reported
Additional Code 4:	Not reported
Additional Code 5:	Not reported
Shipment Date:	19980609
Creation Date:	8/3/1998 0:00:00
Receipt Date:	19980609



Map ID  
Direction  
Distance  
Elevation

MAP FINDINGS

Site

Database(s)

EDR ID Number  
EPA ID Number

**INDEPENDENT REPAIR (Continued)**

**1000209522**

Manifest ID:	96749189
Trans EPA ID:	CAD050099696
Trans Name:	Not reported
Trans 2 EPA ID:	Not reported
Trans 2 Name:	Not reported
TSDf EPA ID:	CAD099452708
Trans Name:	Not reported
TSDf Alt EPA ID:	Not reported
TSDf Alt Name:	Not reported
CA Waste Code:	221 - Waste oil and mixed oil
RCRA Code:	Not reported
Disposal Method:	R01 - Recycler
Quantity Tons:	1.14
Waste Quantity:	300
Quantity Unit:	G
Additional Code 1:	Not reported
Additional Code 2:	Not reported
Additional Code 3:	Not reported
Additional Code 4:	Not reported
Additional Code 5:	Not reported
Shipment Date:	19980514
Creation Date:	8/3/1998 0:00:00
Receipt Date:	19980514
Manifest ID:	96870435
Trans EPA ID:	CAD981694664
Trans Name:	Not reported
Trans 2 EPA ID:	Not reported
Trans 2 Name:	Not reported
TSDf EPA ID:	CAL000113451
Trans Name:	Not reported
TSDf Alt EPA ID:	CAL000113451
TSDf Alt Name:	Not reported
CA Waste Code:	343 - Unspecified organic liquid mixture
RCRA Code:	Not reported
Disposal Method:	H01 - Transfer Station
Quantity Tons:	0.17
Waste Quantity:	50
Quantity Unit:	G
Additional Code 1:	Not reported
Additional Code 2:	Not reported
Additional Code 3:	Not reported
Additional Code 4:	Not reported
Additional Code 5:	Not reported
Shipment Date:	19980423
Creation Date:	6/26/1998 0:00:00
Receipt Date:	19980423
Manifest ID:	96871289
Trans EPA ID:	CAD981694664
Trans Name:	Not reported
Trans 2 EPA ID:	Not reported
Trans 2 Name:	Not reported
TSDf EPA ID:	CAL000113451
Trans Name:	Not reported
TSDf Alt EPA ID:	CAL000113451
TSDf Alt Name:	Not reported

Map ID  
Direction  
Distance  
Elevation

MAP FINDINGS

Site

Database(s)

EDR ID Number  
EPA ID Number

**INDEPENDENT REPAIR (Continued)**

**1000209522**

CA Waste Code: 343 - Unspecified organic liquid mixture  
RCRA Code: Not reported  
Disposal Method: H01 - Transfer Station  
Quantity Tons: 0.204  
Waste Quantity: 60  
Quantity Unit: G  
Additional Code 1: Not reported  
Additional Code 2: Not reported  
Additional Code 3: Not reported  
Additional Code 4: Not reported  
Additional Code 5: Not reported

Additional Info:

Year: 2001  
Gen EPA ID: CAD981449986

Shipment Date: 20011212  
Creation Date: 1/29/2002 0:00:00  
Receipt Date: 20011212  
Manifest ID: 21435853  
Trans EPA ID: CAL000113451  
Trans Name: Not reported  
Trans 2 EPA ID: Not reported  
Trans 2 Name: Not reported  
TSDf EPA ID: CAL000113451  
Trans Name: Not reported  
TSDf Alt EPA ID: Not reported  
TSDf Alt Name: Not reported  
CA Waste Code: 343 - Unspecified organic liquid mixture  
RCRA Code: Not reported  
Disposal Method: R01 - Recycler  
Quantity Tons: 0.306  
Waste Quantity: 90  
Quantity Unit: G  
Additional Code 1: Not reported  
Additional Code 2: Not reported  
Additional Code 3: Not reported  
Additional Code 4: Not reported  
Additional Code 5: Not reported

Shipment Date: 20010920  
Creation Date: 11/1/2001 0:00:00  
Receipt Date: 20010920  
Manifest ID: 21436038  
Trans EPA ID: CAL000113451  
Trans Name: Not reported  
Trans 2 EPA ID: Not reported  
Trans 2 Name: Not reported  
TSDf EPA ID: CAL000113451  
Trans Name: Not reported  
TSDf Alt EPA ID: CAL000113451  
TSDf Alt Name: Not reported  
CA Waste Code: 343 - Unspecified organic liquid mixture  
RCRA Code: Not reported  
Disposal Method: R01 - Recycler  
Quantity Tons: 0.136  
Waste Quantity: 40

Map ID  
Direction  
Distance  
Elevation

MAP FINDINGS

Site

Database(s)

EDR ID Number  
EPA ID Number

**INDEPENDENT REPAIR (Continued)**

**1000209522**

Quantity Unit:	G
Additional Code 1:	Not reported
Additional Code 2:	Not reported
Additional Code 3:	Not reported
Additional Code 4:	Not reported
Additional Code 5:	Not reported
Shipment Date:	20010830
Creation Date:	10/3/2001 0:00:00
Receipt Date:	20010830
Manifest ID:	20511406
Trans EPA ID:	CAL000113451
Trans Name:	Not reported
Trans 2 EPA ID:	Not reported
Trans 2 Name:	Not reported
TSDf EPA ID:	CAL000113451
Trans Name:	Not reported
TSDf Alt EPA ID:	Not reported
TSDf Alt Name:	Not reported
CA Waste Code:	343 - Unspecified organic liquid mixture
RCRA Code:	Not reported
Disposal Method:	R01 - Recycler
Quantity Tons:	0.221
Waste Quantity:	65
Quantity Unit:	G
Additional Code 1:	Not reported
Additional Code 2:	Not reported
Additional Code 3:	Not reported
Additional Code 4:	Not reported
Additional Code 5:	Not reported
Shipment Date:	20010725
Creation Date:	10/1/2001 0:00:00
Receipt Date:	20010725
Manifest ID:	20508134
Trans EPA ID:	CAL000113451
Trans Name:	Not reported
Trans 2 EPA ID:	Not reported
Trans 2 Name:	Not reported
TSDf EPA ID:	CAL000113451
Trans Name:	Not reported
TSDf Alt EPA ID:	CAL000113451
TSDf Alt Name:	Not reported
CA Waste Code:	343 - Unspecified organic liquid mixture
RCRA Code:	Not reported
Disposal Method:	R01 - Recycler
Quantity Tons:	0.204
Waste Quantity:	60
Quantity Unit:	G
Additional Code 1:	Not reported
Additional Code 2:	Not reported
Additional Code 3:	Not reported
Additional Code 4:	Not reported
Additional Code 5:	Not reported
Shipment Date:	20010615
Creation Date:	8/14/2001 0:00:00

Map ID  
Direction  
Distance  
Elevation

MAP FINDINGS

Site

Database(s)

EDR ID Number  
EPA ID Number

**INDEPENDENT REPAIR (Continued)**

**1000209522**

Receipt Date: 20010615  
Manifest ID: 20514252  
Trans EPA ID: CAL000113451  
Trans Name: Not reported  
Trans 2 EPA ID: Not reported  
Trans 2 Name: Not reported  
TSDf EPA ID: CAL000113451  
Trans Name: Not reported  
TSDf Alt EPA ID: CAL000113451  
TSDf Alt Name: Not reported  
CA Waste Code: 343 - Unspecified organic liquid mixture  
RCRA Code: Not reported  
Disposal Method: R01 - Recycler  
Quantity Tons: 0.153  
Waste Quantity: 45  
Quantity Unit: G  
Additional Code 1: Not reported  
Additional Code 2: Not reported  
Additional Code 3: Not reported  
Additional Code 4: Not reported  
Additional Code 5: Not reported

Shipment Date: 20010522  
Creation Date: 7/10/2001 0:00:00  
Receipt Date: 20010522  
Manifest ID: 20514053  
Trans EPA ID: CAL000113451  
Trans Name: Not reported  
Trans 2 EPA ID: Not reported  
Trans 2 Name: Not reported  
TSDf EPA ID: CAL000113451  
Trans Name: Not reported  
TSDf Alt EPA ID: CAL000113451  
TSDf Alt Name: Not reported  
CA Waste Code: 343 - Unspecified organic liquid mixture  
RCRA Code: Not reported  
Disposal Method: R01 - Recycler  
Quantity Tons: 0.204  
Waste Quantity: 60  
Quantity Unit: G  
Additional Code 1: Not reported  
Additional Code 2: Not reported  
Additional Code 3: Not reported  
Additional Code 4: Not reported  
Additional Code 5: Not reported

Shipment Date: 20010417  
Creation Date: 6/20/2001 0:00:00  
Receipt Date: 20010417  
Manifest ID: 20508592  
Trans EPA ID: CAL000113451  
Trans Name: Not reported  
Trans 2 EPA ID: Not reported  
Trans 2 Name: Not reported  
TSDf EPA ID: CAL000113451  
Trans Name: Not reported  
TSDf Alt EPA ID: CAL000113451

Map ID  
Direction  
Distance  
Elevation

MAP FINDINGS

Site

Database(s)

EDR ID Number  
EPA ID Number

**INDEPENDENT REPAIR (Continued)**

**1000209522**

TSDF Alt Name: Not reported  
CA Waste Code: 343 - Unspecified organic liquid mixture  
RCRA Code: Not reported  
Disposal Method: R01 - Recycler  
Quantity Tons: 0.272  
Waste Quantity: 80  
Quantity Unit: G  
Additional Code 1: Not reported  
Additional Code 2: Not reported  
Additional Code 3: Not reported  
Additional Code 4: Not reported  
Additional Code 5: Not reported

Shipment Date: 20010228  
Creation Date: 4/19/2001 0:00:00  
Receipt Date: 20010228  
Manifest ID: 20513414  
Trans EPA ID: CAL000113451  
Trans Name: Not reported  
Trans 2 EPA ID: Not reported  
Trans 2 Name: Not reported  
TSDF EPA ID: CAL000113451  
Trans Name: Not reported  
TSDF Alt EPA ID: Not reported  
TSDF Alt Name: Not reported  
CA Waste Code: 343 - Unspecified organic liquid mixture  
RCRA Code: Not reported  
Disposal Method: R01 - Recycler  
Quantity Tons: 0.17  
Waste Quantity: 50  
Quantity Unit: G  
Additional Code 1: Not reported  
Additional Code 2: Not reported  
Additional Code 3: Not reported  
Additional Code 4: Not reported  
Additional Code 5: Not reported

Shipment Date: 20010207  
Creation Date: 4/19/2001 0:00:00  
Receipt Date: 20010207  
Manifest ID: 20514775  
Trans EPA ID: CAL000113451  
Trans Name: Not reported  
Trans 2 EPA ID: Not reported  
Trans 2 Name: Not reported  
TSDF EPA ID: CAL000113451  
Trans Name: Not reported  
TSDF Alt EPA ID: CAL000113451  
TSDF Alt Name: Not reported  
CA Waste Code: 343 - Unspecified organic liquid mixture  
RCRA Code: Not reported  
Disposal Method: R01 - Recycler  
Quantity Tons: 0.255  
Waste Quantity: 75  
Quantity Unit: G  
Additional Code 1: Not reported  
Additional Code 2: Not reported

Map ID  
Direction  
Distance  
Elevation

MAP FINDINGS

Site

Database(s)

EDR ID Number  
EPA ID Number

**INDEPENDENT REPAIR (Continued)**

**1000209522**

Additional Code 3:	Not reported
Additional Code 4:	Not reported
Additional Code 5:	Not reported
Shipment Date:	20010108
Creation Date:	3/22/2001 0:00:00
Receipt Date:	20010108
Manifest ID:	20514589
Trans EPA ID:	CAL000113451
Trans Name:	Not reported
Trans 2 EPA ID:	Not reported
Trans 2 Name:	Not reported
TSDf EPA ID:	CAL000113451
Trans Name:	Not reported
TSDf Alt EPA ID:	CAL000113451
TSDf Alt Name:	Not reported
CA Waste Code:	343 - Unspecified organic liquid mixture
RCRA Code:	Not reported
Disposal Method:	R01 - Recycler
Quantity Tons:	0.119
Waste Quantity:	35
Quantity Unit:	G
Additional Code 1:	Not reported
Additional Code 2:	Not reported
Additional Code 3:	Not reported
Additional Code 4:	Not reported
Additional Code 5:	Not reported
Additional Info:	
Year:	1996
Gen EPA ID:	CAD981449986
Shipment Date:	19961209
Creation Date:	5/20/1997 0:00:00
Receipt Date:	19961210
Manifest ID:	96279495
Trans EPA ID:	CAD981694664
Trans Name:	Not reported
Trans 2 EPA ID:	Not reported
Trans 2 Name:	Not reported
TSDf EPA ID:	CAL000113451
Trans Name:	Not reported
TSDf Alt EPA ID:	Not reported
TSDf Alt Name:	Not reported
CA Waste Code:	343 - Unspecified organic liquid mixture
RCRA Code:	Not reported
Disposal Method:	H01 - Transfer Station
Quantity Tons:	0.306
Waste Quantity:	90
Quantity Unit:	G
Additional Code 1:	Not reported
Additional Code 2:	Not reported
Additional Code 3:	Not reported
Additional Code 4:	Not reported
Additional Code 5:	Not reported
Shipment Date:	19961023

Map ID  
Direction  
Distance  
Elevation

MAP FINDINGS

Site

Database(s)

EDR ID Number  
EPA ID Number

**INDEPENDENT REPAIR (Continued)**

**1000209522**

Creation Date: 6/11/1997 0:00:00  
Receipt Date: Not reported  
Manifest ID: 96279001  
Trans EPA ID: CAD981694664  
Trans Name: Not reported  
Trans 2 EPA ID: Not reported  
Trans 2 Name: Not reported  
TSDf EPA ID: CAL000113451  
Trans Name: Not reported  
TSDf Alt EPA ID: CAL000113451  
TSDf Alt Name: Not reported  
CA Waste Code: 343 - Unspecified organic liquid mixture  
RCRA Code: Not reported  
Disposal Method: - Not reported  
Quantity Tons: 0.272  
Waste Quantity: 80  
Quantity Unit: G  
Additional Code 1: Not reported  
Additional Code 2: Not reported  
Additional Code 3: Not reported  
Additional Code 4: Not reported  
Additional Code 5: Not reported

Shipment Date: 19960830  
Creation Date: 5/30/1997 0:00:00  
Receipt Date: 19960903  
Manifest ID: 96278410  
Trans EPA ID: CAD981694664  
Trans Name: Not reported  
Trans 2 EPA ID: Not reported  
Trans 2 Name: Not reported  
TSDf EPA ID: CAL000113451  
Trans Name: Not reported  
TSDf Alt EPA ID: Not reported  
TSDf Alt Name: Not reported  
CA Waste Code: 343 - Unspecified organic liquid mixture  
RCRA Code: Not reported  
Disposal Method: H01 - Transfer Station  
Quantity Tons: 0.34  
Waste Quantity: 100  
Quantity Unit: G  
Additional Code 1: Not reported  
Additional Code 2: Not reported  
Additional Code 3: Not reported  
Additional Code 4: Not reported  
Additional Code 5: Not reported

Shipment Date: 19960828  
Creation Date: 9/12/1997 0:00:00  
Receipt Date: 19960904  
Manifest ID: 96500804  
Trans EPA ID: ILD984908202  
Trans Name: Not reported  
Trans 2 EPA ID: ILD984908202  
Trans 2 Name: Not reported  
TSDf EPA ID: CAD093459485  
Trans Name: Not reported

Map ID  
Direction  
Distance  
Elevation

MAP FINDINGS

Site

Database(s)

EDR ID Number  
EPA ID Number

**INDEPENDENT REPAIR (Continued)**

**1000209522**

TSDF Alt EPA ID:	Not reported
TSDF Alt Name:	Not reported
CA Waste Code:	214 - Unspecified solvent mixture
RCRA Code:	D039
Disposal Method:	H01 - Transfer Station
Quantity Tons:	0.018
Waste Quantity:	5
Quantity Unit:	G
Additional Code 1:	Not reported
Additional Code 2:	Not reported
Additional Code 3:	Not reported
Additional Code 4:	Not reported
Additional Code 5:	Not reported
Shipment Date:	19960711
Creation Date:	5/30/1997 0:00:00
Receipt Date:	19960712
Manifest ID:	96275637
Trans EPA ID:	CAD981694664
Trans Name:	Not reported
Trans 2 EPA ID:	Not reported
Trans 2 Name:	Not reported
TSDF EPA ID:	CAL000113451
Trans Name:	Not reported
TSDF Alt EPA ID:	Not reported
TSDF Alt Name:	Not reported
CA Waste Code:	343 - Unspecified organic liquid mixture
RCRA Code:	Not reported
Disposal Method:	H01 - Transfer Station
Quantity Tons:	0.408
Waste Quantity:	120
Quantity Unit:	G
Additional Code 1:	Not reported
Additional Code 2:	Not reported
Additional Code 3:	Not reported
Additional Code 4:	Not reported
Additional Code 5:	Not reported
Shipment Date:	19960614
Creation Date:	9/12/1997 0:00:00
Receipt Date:	19960621
Manifest ID:	96145545
Trans EPA ID:	ILD984908202
Trans Name:	Not reported
Trans 2 EPA ID:	ILD984908202
Trans 2 Name:	Not reported
TSDF EPA ID:	CAD093459485
Trans Name:	Not reported
TSDF Alt EPA ID:	CAD093459485
TSDF Alt Name:	Not reported
CA Waste Code:	214 - Unspecified solvent mixture
RCRA Code:	D039
Disposal Method:	H01 - Transfer Station
Quantity Tons:	0.018
Waste Quantity:	5
Quantity Unit:	G
Additional Code 1:	Not reported



Map ID  
Direction  
Distance  
Elevation

MAP FINDINGS

Site

Database(s)

EDR ID Number  
EPA ID Number

**INDEPENDENT REPAIR (Continued)**

**1000209522**

Additional Code 2:	Not reported
Additional Code 3:	Not reported
Additional Code 4:	Not reported
Additional Code 5:	Not reported
Shipment Date:	19960502
Creation Date:	10/16/1996 0:00:00
Receipt Date:	19960503
Manifest ID:	95798555
Trans EPA ID:	CAD981694664
Trans Name:	Not reported
Trans 2 EPA ID:	Not reported
Trans 2 Name:	Not reported
TSDf EPA ID:	CAL000113451
Trans Name:	Not reported
TSDf Alt EPA ID:	CAL000113451
TSDf Alt Name:	Not reported
CA Waste Code:	343 - Unspecified organic liquid mixture
RCRA Code:	Not reported
Disposal Method:	H01 - Transfer Station
Quantity Tons:	0.306
Waste Quantity:	90
Quantity Unit:	G
Additional Code 1:	Not reported
Additional Code 2:	Not reported
Additional Code 3:	Not reported
Additional Code 4:	Not reported
Additional Code 5:	Not reported
Shipment Date:	19960318
Creation Date:	10/16/1996 0:00:00
Receipt Date:	19960319
Manifest ID:	95798142
Trans EPA ID:	CAD981694664
Trans Name:	Not reported
Trans 2 EPA ID:	Not reported
Trans 2 Name:	Not reported
TSDf EPA ID:	CAL000113451
Trans Name:	Not reported
TSDf Alt EPA ID:	CAL000113451
TSDf Alt Name:	Not reported
CA Waste Code:	343 - Unspecified organic liquid mixture
RCRA Code:	Not reported
Disposal Method:	H01 - Transfer Station
Quantity Tons:	0.34
Waste Quantity:	100
Quantity Unit:	G
Additional Code 1:	Not reported
Additional Code 2:	Not reported
Additional Code 3:	Not reported
Additional Code 4:	Not reported
Additional Code 5:	Not reported
Shipment Date:	19960104
Creation Date:	9/18/1996 0:00:00
Receipt Date:	19960104
Manifest ID:	95322353

Map ID  
Direction  
Distance  
Elevation

MAP FINDINGS

Site

Database(s)

EDR ID Number  
EPA ID Number

**INDEPENDENT REPAIR (Continued)**

**1000209522**

Trans EPA ID: CAD981694664  
Trans Name: Not reported  
Trans 2 EPA ID: Not reported  
Trans 2 Name: Not reported  
TSDf EPA ID: CAL000113451  
Trans Name: Not reported  
TSDf Alt EPA ID: Not reported  
TSDf Alt Name: Not reported  
CA Waste Code: 343 - Unspecified organic liquid mixture  
RCRA Code: Not reported  
Disposal Method: H01 - Transfer Station  
Quantity Tons: 0.34  
Waste Quantity: 100  
Quantity Unit: G  
Additional Code 1: Not reported  
Additional Code 2: Not reported  
Additional Code 3: Not reported  
Additional Code 4: Not reported  
Additional Code 5: Not reported

Additional Info:

Year: 2003  
Gen EPA ID: CAD981449986

Shipment Date: 20031217  
Creation Date: 7/30/2004 18:31:14  
Receipt Date: 20031217  
Manifest ID: 22269582  
Trans EPA ID: CAL000113451  
Trans Name: ROMIC ENVIRONMENTAL SERVICES  
Trans 2 EPA ID: Not reported  
Trans 2 Name: Not reported  
TSDf EPA ID: CAL000113451  
Trans Name: ROMIC ENVIRONMENTAL SERVICES  
TSDf Alt EPA ID: CAL000113451  
TSDf Alt Name: Not reported  
CA Waste Code: 343 - Unspecified organic liquid mixture  
RCRA Code: Not reported  
Disposal Method: R01 - Recycler  
Quantity Tons: 0.289  
Waste Quantity: 85  
Quantity Unit: G  
Additional Code 1: Not reported  
Additional Code 2: Not reported  
Additional Code 3: Not reported  
Additional Code 4: Not reported  
Additional Code 5: Not reported

Shipment Date: 20031030  
Creation Date: 8/3/2004 15:02:31  
Receipt Date: 20031030  
Manifest ID: 22274790  
Trans EPA ID: CAL000113451  
Trans Name: ROMIC ENVIRONMENTAL SERVICES  
Trans 2 EPA ID: Not reported  
Trans 2 Name: Not reported  
TSDf EPA ID: CAL000113451

Map ID  
Direction  
Distance  
Elevation

MAP FINDINGS

Site

Database(s)

EDR ID Number  
EPA ID Number

**INDEPENDENT REPAIR (Continued)**

**1000209522**

Trans Name: ROMIC ENVIRONMENTAL SERVICES  
TSDf Alt EPA ID: CAL000113451  
TSDf Alt Name: Not reported  
CA Waste Code: 343 - Unspecified organic liquid mixture  
RCRA Code: Not reported  
Disposal Method: R01 - Recycler  
Quantity Tons: 0.289  
Waste Quantity: 85  
Quantity Unit: G  
Additional Code 1: Not reported  
Additional Code 2: Not reported  
Additional Code 3: Not reported  
Additional Code 4: Not reported  
Additional Code 5: Not reported

Shipment Date: 20030905  
Creation Date: 7/29/2004 7:44:50  
Receipt Date: 20030905  
Manifest ID: 22274432  
Trans EPA ID: CAL000113451  
Trans Name: Not reported  
Trans 2 EPA ID: Not reported  
Trans 2 Name: Not reported  
TSDf EPA ID: CAL000113451  
Trans Name: Not reported  
TSDf Alt EPA ID: CAL000113451  
TSDf Alt Name: Not reported  
CA Waste Code: 343 - Unspecified organic liquid mixture  
RCRA Code: Not reported  
Disposal Method: R01 - Recycler  
Quantity Tons: 0.221  
Waste Quantity: 65  
Quantity Unit: G  
Additional Code 1: Not reported  
Additional Code 2: Not reported  
Additional Code 3: Not reported  
Additional Code 4: Not reported  
Additional Code 5: Not reported

Shipment Date: 20030729  
Creation Date: 7/23/2004 13:22:40  
Receipt Date: 20030729  
Manifest ID: 22269118  
Trans EPA ID: CAL000113451  
Trans Name: Not reported  
Trans 2 EPA ID: Not reported  
Trans 2 Name: Not reported  
TSDf EPA ID: CAL000113451  
Trans Name: Not reported  
TSDf Alt EPA ID: CAL000113451  
TSDf Alt Name: Not reported  
CA Waste Code: 343 - Unspecified organic liquid mixture  
RCRA Code: Not reported  
Disposal Method: R01 - Recycler  
Quantity Tons: 0.306  
Waste Quantity: 90  
Quantity Unit: G

Map ID  
Direction  
Distance  
Elevation

MAP FINDINGS

Site

Database(s)

EDR ID Number  
EPA ID Number

**INDEPENDENT REPAIR (Continued)**

**1000209522**

Additional Code 1:	Not reported
Additional Code 2:	Not reported
Additional Code 3:	Not reported
Additional Code 4:	Not reported
Additional Code 5:	Not reported
Shipment Date:	20030515
Creation Date:	9/2/2003 18:30:58
Receipt Date:	20030515
Manifest ID:	22271984
Trans EPA ID:	CAL000113451
Trans Name:	Not reported
Trans 2 EPA ID:	Not reported
Trans 2 Name:	Not reported
TSDf EPA ID:	CAL000113451
Trans Name:	Not reported
TSDf Alt EPA ID:	CAL000113451
TSDf Alt Name:	Not reported
CA Waste Code:	343 - Unspecified organic liquid mixture
RCRA Code:	Not reported
Disposal Method:	R01 - Recycler
Quantity Tons:	0.17
Waste Quantity:	50
Quantity Unit:	G
Additional Code 1:	Not reported
Additional Code 2:	Not reported
Additional Code 3:	Not reported
Additional Code 4:	Not reported
Additional Code 5:	Not reported
Shipment Date:	20030401
Creation Date:	6/25/2003 18:30:52
Receipt Date:	20030401
Manifest ID:	22271695
Trans EPA ID:	CAL000113451
Trans Name:	Not reported
Trans 2 EPA ID:	Not reported
Trans 2 Name:	Not reported
TSDf EPA ID:	CAL000113451
Trans Name:	Not reported
TSDf Alt EPA ID:	CAL000113451
TSDf Alt Name:	Not reported
CA Waste Code:	343 - Unspecified organic liquid mixture
RCRA Code:	Not reported
Disposal Method:	R01 - Recycler
Quantity Tons:	0.238
Waste Quantity:	70
Quantity Unit:	G
Additional Code 1:	Not reported
Additional Code 2:	Not reported
Additional Code 3:	Not reported
Additional Code 4:	Not reported
Additional Code 5:	Not reported
Shipment Date:	20030220
Creation Date:	5/19/2003 18:31:05
Receipt Date:	20030220

Map ID  
Direction  
Distance  
Elevation

MAP FINDINGS

Site

Database(s)

EDR ID Number  
EPA ID Number

**INDEPENDENT REPAIR (Continued)**

**1000209522**

Manifest ID:	22272273
Trans EPA ID:	CAL000113451
Trans Name:	Not reported
Trans 2 EPA ID:	Not reported
Trans 2 Name:	Not reported
TSDF EPA ID:	CAL000113451
Trans Name:	Not reported
TSDF Alt EPA ID:	CAL000113451
TSDF Alt Name:	Not reported
CA Waste Code:	343 - Unspecified organic liquid mixture
RCRA Code:	Not reported
Disposal Method:	R01 - Recycler
Quantity Tons:	0.238
Waste Quantity:	70
Quantity Unit:	G
Additional Code 1:	Not reported
Additional Code 2:	Not reported
Additional Code 3:	Not reported
Additional Code 4:	Not reported
Additional Code 5:	Not reported
Shipment Date:	20030110
Creation Date:	4/10/2003 10:20:47
Receipt Date:	20030110
Manifest ID:	22272010
Trans EPA ID:	CAL000113451
Trans Name:	Not reported
Trans 2 EPA ID:	Not reported
Trans 2 Name:	Not reported
TSDF EPA ID:	CAL000113451
Trans Name:	Not reported
TSDF Alt EPA ID:	Not reported
TSDF Alt Name:	Not reported
CA Waste Code:	343 - Unspecified organic liquid mixture
RCRA Code:	Not reported
Disposal Method:	R01 - Recycler
Quantity Tons:	0.238
Waste Quantity:	70
Quantity Unit:	G
Additional Code 1:	Not reported
Additional Code 2:	Not reported
Additional Code 3:	Not reported
Additional Code 4:	Not reported
Additional Code 5:	Not reported
Additional Info:	
Year:	1993
Gen EPA ID:	CAD981449986
Shipment Date:	19931215
Creation Date:	9/13/1995 0:00:00
Receipt Date:	Not reported
Manifest ID:	93145525
Trans EPA ID:	CAD028277036
Trans Name:	Not reported
Trans 2 EPA ID:	Not reported
Trans 2 Name:	Not reported

Map ID  
Direction  
Distance  
Elevation

MAP FINDINGS

Site

Database(s)

EDR ID Number  
EPA ID Number

**INDEPENDENT REPAIR (Continued)**

**1000209522**

TSDF EPA ID:	CAT080031628
Trans Name:	Not reported
TSDF Alt EPA ID:	Not reported
TSDF Alt Name:	Not reported
CA Waste Code:	221 - Waste oil and mixed oil
RCRA Code:	Not reported
Disposal Method:	- Not reported
Quantity Tons:	0.38
Waste Quantity:	100
Quantity Unit:	G
Additional Code 1:	Not reported
Additional Code 2:	Not reported
Additional Code 3:	Not reported
Additional Code 4:	Not reported
Additional Code 5:	Not reported
Shipment Date:	19931102
Creation Date:	9/13/1995 0:00:00
Receipt Date:	19931102
Manifest ID:	93107876
Trans EPA ID:	CAD981694664
Trans Name:	Not reported
Trans 2 EPA ID:	Not reported
Trans 2 Name:	Not reported
TSDF EPA ID:	CAL000113451
Trans Name:	Not reported
TSDF Alt EPA ID:	Not reported
TSDF Alt Name:	Not reported
CA Waste Code:	343 - Unspecified organic liquid mixture
RCRA Code:	Not reported
Disposal Method:	H01 - Transfer Station
Quantity Tons:	0.34
Waste Quantity:	100
Quantity Unit:	G
Additional Code 1:	Not reported
Additional Code 2:	Not reported
Additional Code 3:	Not reported
Additional Code 4:	Not reported
Additional Code 5:	Not reported
Shipment Date:	19930330
Creation Date:	9/6/1995 0:00:00
Receipt Date:	19930401
Manifest ID:	90802833
Trans EPA ID:	CAD981694664
Trans Name:	Not reported
Trans 2 EPA ID:	Not reported
Trans 2 Name:	Not reported
TSDF EPA ID:	CAD099452708
Trans Name:	Not reported
TSDF Alt EPA ID:	Not reported
TSDF Alt Name:	Not reported
CA Waste Code:	343 - Unspecified organic liquid mixture
RCRA Code:	Not reported
Disposal Method:	H01 - Transfer Station
Quantity Tons:	0.306
Waste Quantity:	90

Map ID  
Direction  
Distance  
Elevation

MAP FINDINGS

Site

Database(s)

EDR ID Number  
EPA ID Number

**INDEPENDENT REPAIR (Continued)**

**1000209522**

Quantity Unit: G  
Additional Code 1: Not reported  
Additional Code 2: Not reported  
Additional Code 3: Not reported  
Additional Code 4: Not reported  
Additional Code 5: Not reported

Shipment Date: 19930305  
Creation Date: 9/6/1995 0:00:00  
Receipt Date: 19930312  
Manifest ID: 92785219  
Trans EPA ID: CAD028277036  
Trans Name: Not reported  
Trans 2 EPA ID: CAD028277036  
Trans 2 Name: Not reported  
TSDf EPA ID: CAT080031628  
Trans Name: Not reported  
TSDf Alt EPA ID: CAT080031628  
TSDf Alt Name: Not reported  
CA Waste Code: 221 - Waste oil and mixed oil  
RCRA Code: Not reported  
Disposal Method: R01 - Recycler  
Quantity Tons: 0.38  
Waste Quantity: 100  
Quantity Unit: G  
Additional Code 1: Not reported  
Additional Code 2: Not reported  
Additional Code 3: Not reported  
Additional Code 4: Not reported  
Additional Code 5: Not reported

Shipment Date: 19930223  
Creation Date: 9/15/1995 0:00:00  
Receipt Date: 19930223  
Manifest ID: 90803322  
Trans EPA ID: CAD981694664  
Trans Name: Not reported  
Trans 2 EPA ID: Not reported  
Trans 2 Name: Not reported  
TSDf EPA ID: CAD099452708  
Trans Name: Not reported  
TSDf Alt EPA ID: CAD099452708  
TSDf Alt Name: Not reported  
CA Waste Code: 343 - Unspecified organic liquid mixture  
RCRA Code: Not reported  
Disposal Method: H01 - Transfer Station  
Quantity Tons: 0.34  
Waste Quantity: 100  
Quantity Unit: G  
Additional Code 1: Not reported  
Additional Code 2: Not reported  
Additional Code 3: Not reported  
Additional Code 4: Not reported  
Additional Code 5: Not reported

Additional Info:  
Year: 2000

Map ID  
Direction  
Distance  
Elevation

MAP FINDINGS

Site

Database(s)

EDR ID Number  
EPA ID Number

**INDEPENDENT REPAIR (Continued)**

**1000209522**

Gen EPA ID:	CAD981449986
Shipment Date:	20001218
Creation Date:	3/6/2001 0:00:00
Receipt Date:	20001218
Manifest ID:	20514465
Trans EPA ID:	CAL000113451
Trans Name:	Not reported
Trans 2 EPA ID:	Not reported
Trans 2 Name:	Not reported
TSDF EPA ID:	CAL000113451
Trans Name:	Not reported
TSDF Alt EPA ID:	CAL000113451
TSDF Alt Name:	Not reported
CA Waste Code:	343 - Unspecified organic liquid mixture
RCRA Code:	Not reported
Disposal Method:	R01 - Recycler
Quantity Tons:	0.255
Waste Quantity:	75
Quantity Unit:	G
Additional Code 1:	Not reported
Additional Code 2:	Not reported
Additional Code 3:	Not reported
Additional Code 4:	Not reported
Additional Code 5:	Not reported
Shipment Date:	20001106
Creation Date:	1/9/2001 0:00:00
Receipt Date:	20001106
Manifest ID:	20498550
Trans EPA ID:	CAL000113451
Trans Name:	Not reported
Trans 2 EPA ID:	Not reported
Trans 2 Name:	Not reported
TSDF EPA ID:	CAL000113451
Trans Name:	Not reported
TSDF Alt EPA ID:	Not reported
TSDF Alt Name:	Not reported
CA Waste Code:	343 - Unspecified organic liquid mixture
RCRA Code:	Not reported
Disposal Method:	R01 - Recycler
Quantity Tons:	0.238
Waste Quantity:	70
Quantity Unit:	G
Additional Code 1:	Not reported
Additional Code 2:	Not reported
Additional Code 3:	Not reported
Additional Code 4:	Not reported
Additional Code 5:	Not reported
Shipment Date:	20001013
Creation Date:	12/8/2000 0:00:00
Receipt Date:	20001013
Manifest ID:	20515124
Trans EPA ID:	CAL000113451
Trans Name:	Not reported
Trans 2 EPA ID:	Not reported



Map ID  
Direction  
Distance  
Elevation

MAP FINDINGS

Site

Database(s)

EDR ID Number  
EPA ID Number

**INDEPENDENT REPAIR (Continued)**

**1000209522**

Trans 2 Name: Not reported  
TSDf EPA ID: CAL000113451  
Trans Name: Not reported  
TSDf Alt EPA ID: CAL000113451  
TSDf Alt Name: Not reported  
CA Waste Code: 343 - Unspecified organic liquid mixture  
RCRA Code: Not reported  
Disposal Method: R01 - Recycler  
Quantity Tons: 0.238  
Waste Quantity: 70  
Quantity Unit: G  
Additional Code 1: Not reported  
Additional Code 2: Not reported  
Additional Code 3: Not reported  
Additional Code 4: Not reported  
Additional Code 5: Not reported

Shipment Date: 20000831  
Creation Date: 10/23/2000 0:00:00  
Receipt Date: 20000831  
Manifest ID: 20472755  
Trans EPA ID: CAL000113451  
Trans Name: Not reported  
Trans 2 EPA ID: Not reported  
Trans 2 Name: Not reported  
TSDf EPA ID: CAL000113451  
Trans Name: Not reported  
TSDf Alt EPA ID: CAL000113451  
TSDf Alt Name: Not reported  
CA Waste Code: 343 - Unspecified organic liquid mixture  
RCRA Code: Not reported  
Disposal Method: R01 - Recycler  
Quantity Tons: 0.255  
Waste Quantity: 75  
Quantity Unit: G  
Additional Code 1: Not reported  
Additional Code 2: Not reported  
Additional Code 3: Not reported  
Additional Code 4: Not reported  
Additional Code 5: Not reported

Shipment Date: 20000721  
Creation Date: 9/11/2000 0:00:00  
Receipt Date: 20000721  
Manifest ID: 96733081  
Trans EPA ID: CAL000113451  
Trans Name: Not reported  
Trans 2 EPA ID: Not reported  
Trans 2 Name: Not reported  
TSDf EPA ID: CAL000113451  
Trans Name: Not reported  
TSDf Alt EPA ID: CAL000113451  
TSDf Alt Name: Not reported  
CA Waste Code: 343 - Unspecified organic liquid mixture  
RCRA Code: Not reported  
Disposal Method: R01 - Recycler  
Quantity Tons: 0.255

Map ID  
Direction  
Distance  
Elevation

MAP FINDINGS

Site

Database(s)

EDR ID Number  
EPA ID Number

**INDEPENDENT REPAIR (Continued)**

**1000209522**

Waste Quantity:	75
Quantity Unit:	G
Additional Code 1:	Not reported
Additional Code 2:	Not reported
Additional Code 3:	Not reported
Additional Code 4:	Not reported
Additional Code 5:	Not reported
Shipment Date:	20000602
Creation Date:	8/1/2000 0:00:00
Receipt Date:	20000602
Manifest ID:	99447035
Trans EPA ID:	CAL000113451
Trans Name:	Not reported
Trans 2 EPA ID:	Not reported
Trans 2 Name:	Not reported
TSDF EPA ID:	CAL000113451
Trans Name:	Not reported
TSDF Alt EPA ID:	CAL000113451
TSDF Alt Name:	Not reported
CA Waste Code:	343 - Unspecified organic liquid mixture
RCRA Code:	Not reported
Disposal Method:	R01 - Recycler
Quantity Tons:	0.272
Waste Quantity:	80
Quantity Unit:	G
Additional Code 1:	Not reported
Additional Code 2:	Not reported
Additional Code 3:	Not reported
Additional Code 4:	Not reported
Additional Code 5:	Not reported
Shipment Date:	20000418
Creation Date:	6/21/2000 0:00:00
Receipt Date:	20000418
Manifest ID:	99452573
Trans EPA ID:	CAL000113451
Trans Name:	Not reported
Trans 2 EPA ID:	Not reported
Trans 2 Name:	Not reported
TSDF EPA ID:	CAL000113451
Trans Name:	Not reported
TSDF Alt EPA ID:	CAL000113451
TSDF Alt Name:	Not reported
CA Waste Code:	343 - Unspecified organic liquid mixture
RCRA Code:	Not reported
Disposal Method:	R01 - Recycler
Quantity Tons:	0.289
Waste Quantity:	85
Quantity Unit:	G
Additional Code 1:	Not reported
Additional Code 2:	Not reported
Additional Code 3:	Not reported
Additional Code 4:	Not reported
Additional Code 5:	Not reported
Shipment Date:	20000229

Map ID  
Direction  
Distance  
Elevation

MAP FINDINGS

Site

Database(s)

EDR ID Number  
EPA ID Number

**INDEPENDENT REPAIR (Continued)**

**1000209522**

Creation Date: 4/28/2000 0:00:00  
Receipt Date: 20000229  
Manifest ID: 99446114  
Trans EPA ID: CAL000113451  
Trans Name: Not reported  
Trans 2 EPA ID: Not reported  
Trans 2 Name: Not reported  
TSDf EPA ID: CAL000113451  
Trans Name: Not reported  
TSDf Alt EPA ID: CAL000113451  
TSDf Alt Name: Not reported  
CA Waste Code: 343 - Unspecified organic liquid mixture  
RCRA Code: Not reported  
Disposal Method: R01 - Recycler  
Quantity Tons: 0.204  
Waste Quantity: 60  
Quantity Unit: G  
Additional Code 1: Not reported  
Additional Code 2: Not reported  
Additional Code 3: Not reported  
Additional Code 4: Not reported  
Additional Code 5: Not reported

Shipment Date: 20000126  
Creation Date: 3/7/2000 0:00:00  
Receipt Date: 20000126  
Manifest ID: 99446784  
Trans EPA ID: CAD009452657  
Trans Name: Not reported  
Trans 2 EPA ID: Not reported  
Trans 2 Name: Not reported  
TSDf EPA ID: CAD009452657  
Trans Name: Not reported  
TSDf Alt EPA ID: CAD009452657  
TSDf Alt Name: Not reported  
CA Waste Code: 343 - Unspecified organic liquid mixture  
RCRA Code: Not reported  
Disposal Method: R01 - Recycler  
Quantity Tons: 0.17  
Waste Quantity: 50  
Quantity Unit: G  
Additional Code 1: Not reported  
Additional Code 2: Not reported  
Additional Code 3: Not reported  
Additional Code 4: Not reported  
Additional Code 5: Not reported

Additional Info:  
Year: 2006  
Gen EPA ID: CAD981449986

Shipment Date: 20061205  
Creation Date: 7/13/2007 18:30:28  
Receipt Date: 20061205  
Manifest ID: 001322312JJK  
Trans EPA ID: CAD009452657  
Trans Name: ROMIC ENVIRONMENTAL SERVICES

Map ID  
Direction  
Distance  
Elevation

MAP FINDINGS

Site

Database(s)

EDR ID Number  
EPA ID Number

**INDEPENDENT REPAIR (Continued)**

**1000209522**

Trans 2 EPA ID: Not reported  
Trans 2 Name: Not reported  
TSDf EPA ID: CAL000113451  
Trans Name: ROMIC ENVIRONMENTAL SERVICES  
TSDf Alt EPA ID: Not reported  
TSDf Alt Name: Not reported  
CA Waste Code: 343 - Unspecified organic liquid mixture  
RCRA Code: Not reported  
Disposal Method: - Not reported  
Quantity Tons: 0.221  
Waste Quantity: 65  
Quantity Unit: G  
Additional Code 1: Not reported  
Additional Code 2: Not reported  
Additional Code 3: Not reported  
Additional Code 4: Not reported  
Additional Code 5: Not reported

Shipment Date: 20061103  
Creation Date: 7/6/2007 18:30:05  
Receipt Date: 20061103  
Manifest ID: 001322372JJK  
Trans EPA ID: CAD009452657  
Trans Name: ROMIC ENVIRONMENTAL SERVICES  
Trans 2 EPA ID: Not reported  
Trans 2 Name: Not reported  
TSDf EPA ID: CAL000113451  
Trans Name: ROMIC ENVIRONMENTAL SERVICES  
TSDf Alt EPA ID: Not reported  
TSDf Alt Name: Not reported  
CA Waste Code: 343 - Unspecified organic liquid mixture  
RCRA Code: Not reported  
Disposal Method: 01 - Not reported  
Quantity Tons: 0.204  
Waste Quantity: 60  
Quantity Unit: G  
Additional Code 1: Not reported  
Additional Code 2: Not reported  
Additional Code 3: Not reported  
Additional Code 4: Not reported  
Additional Code 5: Not reported

Shipment Date: 20060905  
Creation Date: 6/29/2007 18:30:33  
Receipt Date: 20060905  
Manifest ID: 001322028JJK  
Trans EPA ID: CAD009452657  
Trans Name: ROMIC ENVIRONMENTAL SERVICES  
Trans 2 EPA ID: Not reported  
Trans 2 Name: Not reported  
TSDf EPA ID: CAL000113451  
Trans Name: ROMIC ENVIRONMENTAL SERVICES  
TSDf Alt EPA ID: Not reported  
TSDf Alt Name: Not reported  
CA Waste Code: 343 - Unspecified organic liquid mixture  
RCRA Code: Not reported  
Disposal Method: - Not reported

Map ID  
Direction  
Distance  
Elevation

MAP FINDINGS

Site

Database(s)

EDR ID Number  
EPA ID Number

**INDEPENDENT REPAIR (Continued)**

**1000209522**

Quantity Tons:	0.289
Waste Quantity:	85
Quantity Unit:	G
Additional Code 1:	Not reported
Additional Code 2:	Not reported
Additional Code 3:	Not reported
Additional Code 4:	Not reported
Additional Code 5:	Not reported
Shipment Date:	20060628
Creation Date:	9/14/2006 18:39:29
Receipt Date:	20060628
Manifest ID:	24465165
Trans EPA ID:	CAD009452657
Trans Name:	ROMIC ENVIRONMENTAL SERVICES
Trans 2 EPA ID:	Not reported
Trans 2 Name:	Not reported
TSDF EPA ID:	CAL000113451
Trans Name:	ROMIC ENVIRONMENTAL SERVICES
TSDF Alt EPA ID:	CAL000113451
TSDF Alt Name:	Not reported
CA Waste Code:	343 - Unspecified organic liquid mixture
RCRA Code:	Not reported
Disposal Method:	R01 - Recycler
Quantity Tons:	0.204
Waste Quantity:	60
Quantity Unit:	G
Additional Code 1:	Not reported
Additional Code 2:	Not reported
Additional Code 3:	Not reported
Additional Code 4:	Not reported
Additional Code 5:	Not reported
Shipment Date:	20060505
Creation Date:	8/4/2006 18:31:20
Receipt Date:	20060505
Manifest ID:	24465121
Trans EPA ID:	CAD009452657
Trans Name:	ROMIC ENVIRONMENTAL SERVICES
Trans 2 EPA ID:	Not reported
Trans 2 Name:	Not reported
TSDF EPA ID:	CAL000113451
Trans Name:	ROMIC ENVIRONMENTAL SERVICES
TSDF Alt EPA ID:	CAL000113451
TSDF Alt Name:	Not reported
CA Waste Code:	343 - Unspecified organic liquid mixture
RCRA Code:	Not reported
Disposal Method:	R01 - Recycler
Quantity Tons:	0.17
Waste Quantity:	50
Quantity Unit:	G
Additional Code 1:	Not reported
Additional Code 2:	Not reported
Additional Code 3:	Not reported
Additional Code 4:	Not reported
Additional Code 5:	Not reported

Map ID  
Direction  
Distance  
Elevation

MAP FINDINGS

Site

Database(s)

EDR ID Number  
EPA ID Number

**INDEPENDENT REPAIR (Continued)**

**1000209522**

Shipment Date: 20060307  
Creation Date: 7/5/2006 12:02:53  
Receipt Date: 20060307  
Manifest ID: 24465570  
Trans EPA ID: CAD009452657  
Trans Name: ROMIC ENVIRONMENTAL SERVICES  
Trans 2 EPA ID: Not reported  
Trans 2 Name: Not reported  
TSDf EPA ID: CAD009452657  
Trans Name: ROMIC ENVIRONMENTAL SERVICES  
TSDf Alt EPA ID: CAD009452657  
TSDf Alt Name: Not reported  
CA Waste Code: 343 - Unspecified organic liquid mixture  
RCRA Code: Not reported  
Disposal Method: R01 - Recycler  
Quantity Tons: 0.204  
Waste Quantity: 60  
Quantity Unit: G  
Additional Code 1: Not reported  
Additional Code 2: Not reported  
Additional Code 3: Not reported  
Additional Code 4: Not reported  
Additional Code 5: Not reported

Shipment Date: 20060119  
Creation Date: 6/22/2006 18:32:03  
Receipt Date: 20060119  
Manifest ID: 24465515  
Trans EPA ID: CAL000113451  
Trans Name: ROMIC ENVIRONMENTAL SERVICES  
Trans 2 EPA ID: Not reported  
Trans 2 Name: Not reported  
TSDf EPA ID: CAL000113451  
Trans Name: ROMIC ENVIRONMENTAL SERVICES  
TSDf Alt EPA ID: CAL000113451  
TSDf Alt Name: Not reported  
CA Waste Code: 343 - Unspecified organic liquid mixture  
RCRA Code: Not reported  
Disposal Method: R01 - Recycler  
Quantity Tons: 0.289  
Waste Quantity: 85  
Quantity Unit: G  
Additional Code 1: Not reported  
Additional Code 2: Not reported  
Additional Code 3: Not reported  
Additional Code 4: Not reported  
Additional Code 5: Not reported

Additional Info:

Year: 1995  
Gen EPA ID: CAD981449986

Shipment Date: 19951221  
Creation Date: 9/18/1996 0:00:00  
Receipt Date: 19951227  
Manifest ID: 95772519  
Trans EPA ID: ILD984908202

Map ID  
Direction  
Distance  
Elevation

MAP FINDINGS

Site

Database(s)

EDR ID Number  
EPA ID Number

**INDEPENDENT REPAIR (Continued)**

**1000209522**

Trans Name:	Not reported
Trans 2 EPA ID:	ILD984908202
Trans 2 Name:	Not reported
TSDf EPA ID:	CAD093459485
Trans Name:	Not reported
TSDf Alt EPA ID:	CAD093459485
TSDf Alt Name:	Not reported
CA Waste Code:	214 - Unspecified solvent mixture
RCRA Code:	D039
Disposal Method:	H01 - Transfer Station
Quantity Tons:	0.0144
Waste Quantity:	4
Quantity Unit:	G
Additional Code 1:	Not reported
Additional Code 2:	Not reported
Additional Code 3:	Not reported
Additional Code 4:	Not reported
Additional Code 5:	Not reported
Shipment Date:	19951120
Creation Date:	7/26/1996 0:00:00
Receipt Date:	19951120
Manifest ID:	95322022
Trans EPA ID:	CAD981694664
Trans Name:	Not reported
Trans 2 EPA ID:	Not reported
Trans 2 Name:	Not reported
TSDf EPA ID:	CAL000113451
Trans Name:	Not reported
TSDf Alt EPA ID:	Not reported
TSDf Alt Name:	Not reported
CA Waste Code:	343 - Unspecified organic liquid mixture
RCRA Code:	Not reported
Disposal Method:	H01 - Transfer Station
Quantity Tons:	0.34
Waste Quantity:	100
Quantity Unit:	G
Additional Code 1:	Not reported
Additional Code 2:	Not reported
Additional Code 3:	Not reported
Additional Code 4:	Not reported
Additional Code 5:	Not reported
Shipment Date:	19950927
Creation Date:	7/26/1996 0:00:00
Receipt Date:	19950929
Manifest ID:	95509690
Trans EPA ID:	ILD984908202
Trans Name:	Not reported
Trans 2 EPA ID:	ILD984908202
Trans 2 Name:	Not reported
TSDf EPA ID:	CAD093459485
Trans Name:	Not reported
TSDf Alt EPA ID:	Not reported
TSDf Alt Name:	Not reported
CA Waste Code:	214 - Unspecified solvent mixture
RCRA Code:	D039

Map ID  
Direction  
Distance  
Elevation

MAP FINDINGS

Site

Database(s)

EDR ID Number  
EPA ID Number

**INDEPENDENT REPAIR (Continued)**

**1000209522**

Disposal Method:	H01 - Transfer Station
Quantity Tons:	0.0144
Waste Quantity:	4
Quantity Unit:	G
Additional Code 1:	Not reported
Additional Code 2:	Not reported
Additional Code 3:	Not reported
Additional Code 4:	Not reported
Additional Code 5:	Not reported
Shipment Date:	19950920
Creation Date:	7/26/1996 0:00:00
Receipt Date:	19950920
Manifest ID:	95320584
Trans EPA ID:	CAD981694664
Trans Name:	Not reported
Trans 2 EPA ID:	Not reported
Trans 2 Name:	Not reported
TSDF EPA ID:	CAL000113451
Trans Name:	Not reported
TSDF Alt EPA ID:	Not reported
TSDF Alt Name:	Not reported
CA Waste Code:	343 - Unspecified organic liquid mixture
RCRA Code:	Not reported
Disposal Method:	H01 - Transfer Station
Quantity Tons:	0.34
Waste Quantity:	100
Quantity Unit:	G
Additional Code 1:	Not reported
Additional Code 2:	Not reported
Additional Code 3:	Not reported
Additional Code 4:	Not reported
Additional Code 5:	Not reported
Shipment Date:	19950726
Creation Date:	4/2/1996 0:00:00
Receipt Date:	19950725
Manifest ID:	93407896
Trans EPA ID:	CAD981694664
Trans Name:	Not reported
Trans 2 EPA ID:	Not reported
Trans 2 Name:	Not reported
TSDF EPA ID:	CAL000113451
Trans Name:	Not reported
TSDF Alt EPA ID:	CAL000113451
TSDF Alt Name:	Not reported
CA Waste Code:	343 - Unspecified organic liquid mixture
RCRA Code:	Not reported
Disposal Method:	H01 - Transfer Station
Quantity Tons:	0.34
Waste Quantity:	100
Quantity Unit:	G
Additional Code 1:	Not reported
Additional Code 2:	Not reported
Additional Code 3:	Not reported
Additional Code 4:	Not reported
Additional Code 5:	Not reported



Map ID  
Direction  
Distance  
Elevation

MAP FINDINGS

Site

Database(s)

EDR ID Number  
EPA ID Number

**INDEPENDENT REPAIR (Continued)**

**1000209522**

Shipment Date:	19950629
Creation Date:	4/2/1996 0:00:00
Receipt Date:	19950710
Manifest ID:	95521914
Trans EPA ID:	ILD984908202
Trans Name:	Not reported
Trans 2 EPA ID:	ILD984908202
Trans 2 Name:	Not reported
TSDf EPA ID:	CAD093459485
Trans Name:	Not reported
TSDf Alt EPA ID:	CAD093459485
TSDf Alt Name:	Not reported
CA Waste Code:	214 - Unspecified solvent mixture
RCRA Code:	D039
Disposal Method:	H01 - Transfer Station
Quantity Tons:	0.0144
Waste Quantity:	4
Quantity Unit:	G
Additional Code 1:	Not reported
Additional Code 2:	Not reported
Additional Code 3:	Not reported
Additional Code 4:	Not reported
Additional Code 5:	Not reported
Shipment Date:	19950607
Creation Date:	4/2/1996 0:00:00
Receipt Date:	19950607
Manifest ID:	95322634
Trans EPA ID:	CAD981694664
Trans Name:	Not reported
Trans 2 EPA ID:	Not reported
Trans 2 Name:	Not reported
TSDf EPA ID:	CAL000113451
Trans Name:	Not reported
TSDf Alt EPA ID:	CAL000113451
TSDf Alt Name:	Not reported
CA Waste Code:	343 - Unspecified organic liquid mixture
RCRA Code:	Not reported
Disposal Method:	H01 - Transfer Station
Quantity Tons:	0.34
Waste Quantity:	100
Quantity Unit:	G
Additional Code 1:	Not reported
Additional Code 2:	Not reported
Additional Code 3:	Not reported
Additional Code 4:	Not reported
Additional Code 5:	Not reported
Shipment Date:	19950428
Creation Date:	4/2/1996 0:00:00
Receipt Date:	19950501
Manifest ID:	95321802
Trans EPA ID:	CAD981694664
Trans Name:	Not reported
Trans 2 EPA ID:	Not reported
Trans 2 Name:	Not reported
TSDf EPA ID:	CAL000113451

Map ID  
Direction  
Distance  
Elevation

MAP FINDINGS

Site

Database(s)

EDR ID Number  
EPA ID Number

**INDEPENDENT REPAIR (Continued)**

**1000209522**

Trans Name: Not reported  
TSDf Alt EPA ID: CAL000113451  
TSDf Alt Name: Not reported  
CA Waste Code: 343 - Unspecified organic liquid mixture  
RCRA Code: Not reported  
Disposal Method: H01 - Transfer Station  
Quantity Tons: 0.323  
Waste Quantity: 95  
Quantity Unit: G  
Additional Code 1: Not reported  
Additional Code 2: Not reported  
Additional Code 3: Not reported  
Additional Code 4: Not reported  
Additional Code 5: Not reported

Shipment Date: 19950309  
Creation Date: 3/29/1996 0:00:00  
Receipt Date: 19950309  
Manifest ID: 95320884  
Trans EPA ID: CAD981694664  
Trans Name: Not reported  
Trans 2 EPA ID: Not reported  
Trans 2 Name: Not reported  
TSDf EPA ID: CAL000113451  
Trans Name: Not reported  
TSDf Alt EPA ID: CAL000113451  
TSDf Alt Name: Not reported  
CA Waste Code: 343 - Unspecified organic liquid mixture  
RCRA Code: Not reported  
Disposal Method: H01 - Transfer Station  
Quantity Tons: 0.34  
Waste Quantity: 100  
Quantity Unit: G  
Additional Code 1: Not reported  
Additional Code 2: Not reported  
Additional Code 3: Not reported  
Additional Code 4: Not reported  
Additional Code 5: Not reported

Shipment Date: 19950118  
Creation Date: 3/28/1996 0:00:00  
Receipt Date: 19950119  
Manifest ID: 93405253  
Trans EPA ID: CAD981694664  
Trans Name: Not reported  
Trans 2 EPA ID: Not reported  
Trans 2 Name: Not reported  
TSDf EPA ID: CAL000113451  
Trans Name: Not reported  
TSDf Alt EPA ID: Not reported  
TSDf Alt Name: Not reported  
CA Waste Code: 343 - Unspecified organic liquid mixture  
RCRA Code: Not reported  
Disposal Method: H01 - Transfer Station  
Quantity Tons: 0.272  
Waste Quantity: 80  
Quantity Unit: G

Map ID  
Direction  
Distance  
Elevation

MAP FINDINGS

Site

Database(s)

EDR ID Number  
EPA ID Number

**INDEPENDENT REPAIR (Continued)**

**1000209522**

Additional Code 1: Not reported  
Additional Code 2: Not reported  
Additional Code 3: Not reported  
Additional Code 4: Not reported  
Additional Code 5: Not reported

Additional Info:

Year: 2007  
Gen EPA ID: CAD981449986

Shipment Date: 20070822  
Creation Date: 11/5/2007 18:30:51  
Receipt Date: 20070830  
Manifest ID: 000191214GBF  
Trans EPA ID: CAD050099696  
Trans Name: LEACH OIL COMPANY INC  
Trans 2 EPA ID: Not reported  
Trans 2 Name: Not reported  
TSDf EPA ID: CAD097030993  
Trans Name: US FILTER SERVICES CA INC  
TSDf Alt EPA ID: Not reported  
TSDf Alt Name: Not reported  
CA Waste Code: 352 - Other organic solids  
RCRA Code: Not reported  
Disposal Method: H135 - Discharge To Sewer/Potw Or Npdes(With Prior Storage--With Or Without Treatment)

Quantity Tons: 0.125  
Waste Quantity: 250  
Quantity Unit: P  
Additional Code 1: Not reported  
Additional Code 2: Not reported  
Additional Code 3: Not reported  
Additional Code 4: Not reported  
Additional Code 5: Not reported

Shipment Date: 20070706  
Creation Date: 1/8/2008 18:31:19  
Receipt Date: 20070706  
Manifest ID: 001986150JJK  
Trans EPA ID: CAD009452657  
Trans Name: ROMIC ENVIRONMENTAL SERVICES  
Trans 2 EPA ID: Not reported  
Trans 2 Name: Not reported  
TSDf EPA ID: CAL000113451  
Trans Name: ROMIC ENVIRONMENTAL SERVICES  
TSDf Alt EPA ID: Not reported  
TSDf Alt Name: Not reported  
CA Waste Code: 343 - Unspecified organic liquid mixture  
RCRA Code: Not reported  
Disposal Method: 01 - Not reported  
Quantity Tons: 0.136  
Waste Quantity: 40  
Quantity Unit: G  
Additional Code 1: Not reported  
Additional Code 2: Not reported  
Additional Code 3: Not reported  
Additional Code 4: Not reported

Map ID  
Direction  
Distance  
Elevation

MAP FINDINGS

Site

Database(s)

EDR ID Number  
EPA ID Number

**INDEPENDENT REPAIR (Continued)**

**1000209522**

Additional Code 5:	Not reported
Shipment Date:	20070522
Creation Date:	12/20/2007 18:30:27
Receipt Date:	20070522
Manifest ID:	001986035JJK
Trans EPA ID:	CAD009452657
Trans Name:	ROMIC ENVIRONMENTAL SERVICES
Trans 2 EPA ID:	Not reported
Trans 2 Name:	Not reported
TSDf EPA ID:	CAL000113451
Trans Name:	ROMIC ENVIRONMENTAL SERVICES
TSDf Alt EPA ID:	Not reported
TSDf Alt Name:	Not reported
CA Waste Code:	343 - Unspecified organic liquid mixture
RCRA Code:	Not reported
Disposal Method:	01 - Not reported
Quantity Tons:	0.221
Waste Quantity:	65
Quantity Unit:	G
Additional Code 1:	Not reported
Additional Code 2:	Not reported
Additional Code 3:	Not reported
Additional Code 4:	Not reported
Additional Code 5:	Not reported
Shipment Date:	20070327
Creation Date:	9/20/2007 18:30:16
Receipt Date:	20070327
Manifest ID:	001981813JJK
Trans EPA ID:	CAD009452657
Trans Name:	ROMIC ENVIRONMENTAL SERVICES
Trans 2 EPA ID:	Not reported
Trans 2 Name:	Not reported
TSDf EPA ID:	CAL000113451
Trans Name:	ROMIC ENVIRONMENTAL SERVICES
TSDf Alt EPA ID:	Not reported
TSDf Alt Name:	Not reported
CA Waste Code:	343 - Unspecified organic liquid mixture
RCRA Code:	Not reported
Disposal Method:	- Not reported
Quantity Tons:	0.221
Waste Quantity:	65
Quantity Unit:	G
Additional Code 1:	Not reported
Additional Code 2:	Not reported
Additional Code 3:	Not reported
Additional Code 4:	Not reported
Additional Code 5:	Not reported
Shipment Date:	20070213
Creation Date:	10/8/2007 18:30:25
Receipt Date:	20070213
Manifest ID:	001320191JJK
Trans EPA ID:	CAD009452657
Trans Name:	ROMIC ENVIRONMENTAL SERVICES
Trans 2 EPA ID:	Not reported

Map ID  
Direction  
Distance  
Elevation

MAP FINDINGS

Site

Database(s)

EDR ID Number  
EPA ID Number

**INDEPENDENT REPAIR (Continued)**

**1000209522**

Trans 2 Name: Not reported  
TSDf EPA ID: CAL000113451  
Trans Name: ROMIC ENVIRONMENTAL SERVICES  
TSDf Alt EPA ID: Not reported  
TSDf Alt Name: Not reported  
CA Waste Code: 343 - Unspecified organic liquid mixture  
RCRA Code: Not reported  
Disposal Method: 01 - Not reported  
Quantity Tons: 0.272  
Waste Quantity: 80  
Quantity Unit: G  
Additional Code 1: Not reported  
Additional Code 2: Not reported  
Additional Code 3: Not reported  
Additional Code 4: Not reported  
Additional Code 5: Not reported

Additional Info:

Year: 1994  
Gen EPA ID: CAD981449986

Shipment Date: 19941209  
Creation Date: 3/28/1996 0:00:00  
Receipt Date: 19941212  
Manifest ID: 93405384  
Trans EPA ID: CAD981694664  
Trans Name: Not reported  
Trans 2 EPA ID: Not reported  
Trans 2 Name: Not reported  
TSDf EPA ID: CAL000113451  
Trans Name: Not reported  
TSDf Alt EPA ID: CAL000113451  
TSDf Alt Name: Not reported  
CA Waste Code: 343 - Unspecified organic liquid mixture  
RCRA Code: Not reported  
Disposal Method: H01 - Transfer Station  
Quantity Tons: 0.34  
Waste Quantity: 100  
Quantity Unit: G  
Additional Code 1: Not reported  
Additional Code 2: Not reported  
Additional Code 3: Not reported  
Additional Code 4: Not reported  
Additional Code 5: Not reported

Shipment Date: 19941013  
Creation Date: 3/26/1996 0:00:00  
Receipt Date: 19941013  
Manifest ID: 93406443  
Trans EPA ID: CAD981694664  
Trans Name: Not reported  
Trans 2 EPA ID: Not reported  
Trans 2 Name: Not reported  
TSDf EPA ID: CAL000113451  
Trans Name: Not reported  
TSDf Alt EPA ID: Not reported  
TSDf Alt Name: Not reported

Map ID  
Direction  
Distance  
Elevation

MAP FINDINGS

Site

Database(s)

EDR ID Number  
EPA ID Number

**INDEPENDENT REPAIR (Continued)**

**1000209522**

CA Waste Code: 343 - Unspecified organic liquid mixture  
RCRA Code: Not reported  
Disposal Method: H01 - Transfer Station  
Quantity Tons: 0.374  
Waste Quantity: 110  
Quantity Unit: G  
Additional Code 1: Not reported  
Additional Code 2: Not reported  
Additional Code 3: Not reported  
Additional Code 4: Not reported  
Additional Code 5: Not reported

Shipment Date: 19940824  
Creation Date: 3/26/1996 0:00:00  
Receipt Date: 19940825  
Manifest ID: 93402457  
Trans EPA ID: CAD981694664  
Trans Name: Not reported  
Trans 2 EPA ID: Not reported  
Trans 2 Name: Not reported  
TSDf EPA ID: CAL000113451  
Trans Name: Not reported  
TSDf Alt EPA ID: CAL000113451  
TSDf Alt Name: Not reported  
CA Waste Code: 343 - Unspecified organic liquid mixture  
RCRA Code: Not reported  
Disposal Method: H01 - Transfer Station  
Quantity Tons: 0.374  
Waste Quantity: 110  
Quantity Unit: G  
Additional Code 1: Not reported  
Additional Code 2: Not reported  
Additional Code 3: Not reported  
Additional Code 4: Not reported  
Additional Code 5: Not reported

Shipment Date: 19940627  
Creation Date: 3/26/1996 0:00:00  
Receipt Date: 19940627  
Manifest ID: 93404099  
Trans EPA ID: CAD981694664  
Trans Name: Not reported  
Trans 2 EPA ID: Not reported  
Trans 2 Name: Not reported  
TSDf EPA ID: CAL000113451  
Trans Name: Not reported  
TSDf Alt EPA ID: CAL000113451  
TSDf Alt Name: Not reported  
CA Waste Code: 343 - Unspecified organic liquid mixture  
RCRA Code: Not reported  
Disposal Method: H01 - Transfer Station  
Quantity Tons: 0.272  
Waste Quantity: 80  
Quantity Unit: G  
Additional Code 1: Not reported  
Additional Code 2: Not reported  
Additional Code 3: Not reported

Map ID  
Direction  
Distance  
Elevation

MAP FINDINGS

Site

Database(s)

EDR ID Number  
EPA ID Number

**INDEPENDENT REPAIR (Continued)**

**1000209522**

Additional Code 4:	Not reported
Additional Code 5:	Not reported
Shipment Date:	19940510
Creation Date:	3/25/1996 0:00:00
Receipt Date:	19940510
Manifest ID:	93081666
Trans EPA ID:	CAD981694664
Trans Name:	Not reported
Trans 2 EPA ID:	Not reported
Trans 2 Name:	Not reported
TSDf EPA ID:	CAL000113451
Trans Name:	Not reported
TSDf Alt EPA ID:	Not reported
TSDf Alt Name:	Not reported
CA Waste Code:	343 - Unspecified organic liquid mixture
RCRA Code:	Not reported
Disposal Method:	H01 - Transfer Station
Quantity Tons:	0.085
Waste Quantity:	25
Quantity Unit:	G
Additional Code 1:	Not reported
Additional Code 2:	Not reported
Additional Code 3:	Not reported
Additional Code 4:	Not reported
Additional Code 5:	Not reported
Shipment Date:	19940427
Creation Date:	3/25/1996 0:00:00
Receipt Date:	19940427
Manifest ID:	93077123
Trans EPA ID:	CAD981694664
Trans Name:	Not reported
Trans 2 EPA ID:	Not reported
Trans 2 Name:	Not reported
TSDf EPA ID:	CAL000113451
Trans Name:	Not reported
TSDf Alt EPA ID:	CAL000113451
TSDf Alt Name:	Not reported
CA Waste Code:	343 - Unspecified organic liquid mixture
RCRA Code:	Not reported
Disposal Method:	H01 - Transfer Station
Quantity Tons:	0.34
Waste Quantity:	100
Quantity Unit:	G
Additional Code 1:	Not reported
Additional Code 2:	Not reported
Additional Code 3:	Not reported
Additional Code 4:	Not reported
Additional Code 5:	Not reported
Shipment Date:	19940307
Creation Date:	9/14/1995 0:00:00
Receipt Date:	Not reported
Manifest ID:	93077537
Trans EPA ID:	CAD981694664
Trans Name:	Not reported

Map ID  
Direction  
Distance  
Elevation

MAP FINDINGS

Site

Database(s)

EDR ID Number  
EPA ID Number

**INDEPENDENT REPAIR (Continued)**

**1000209522**

Trans 2 EPA ID: Not reported  
Trans 2 Name: Not reported  
TSDf EPA ID: CAL000113451  
Trans Name: Not reported  
TSDf Alt EPA ID: Not reported  
TSDf Alt Name: Not reported  
CA Waste Code: 343 - Unspecified organic liquid mixture  
RCRA Code: Not reported  
Disposal Method: - Not reported  
Quantity Tons: 0.34  
Waste Quantity: 100  
Quantity Unit: G  
Additional Code 1: Not reported  
Additional Code 2: Not reported  
Additional Code 3: Not reported  
Additional Code 4: Not reported  
Additional Code 5: Not reported

Shipment Date: 19940112  
Creation Date: 9/14/1995 0:00:00  
Receipt Date: 19940112  
Manifest ID: 93162346  
Trans EPA ID: CAD981694664  
Trans Name: Not reported  
Trans 2 EPA ID: Not reported  
Trans 2 Name: Not reported  
TSDf EPA ID: CAL000113451  
Trans Name: Not reported  
TSDf Alt EPA ID: CAL000113451  
TSDf Alt Name: Not reported  
CA Waste Code: 343 - Unspecified organic liquid mixture  
RCRA Code: Not reported  
Disposal Method: H01 - Transfer Station  
Quantity Tons: 0.374  
Waste Quantity: 110  
Quantity Unit: G  
Additional Code 1: Not reported  
Additional Code 2: Not reported  
Additional Code 3: Not reported  
Additional Code 4: Not reported  
Additional Code 5: Not reported

**Additional Info:**

Year: 2017  
Gen EPA ID: CAD981449986

Shipment Date: 20170531  
Creation Date: 7/16/2018 18:30:53  
Receipt Date: 20170608  
Manifest ID: 005793927SKS  
Trans EPA ID: TXR000081205  
Trans Name: SAFETY-KLEEN SYSTEMS INC  
Trans 2 EPA ID: MAD039322250  
Trans 2 Name: CLEAN HARBOR'S  
TSDf EPA ID: AZR000003681  
Trans Name: THERMO FLUIDS INC  
TSDf Alt EPA ID: Not reported



Map ID  
Direction  
Distance  
Elevation

MAP FINDINGS

Site

Database(s)

EDR ID Number  
EPA ID Number

**INDEPENDENT REPAIR (Continued)**

**1000209522**

TSDF Alt Name: Not reported  
CA Waste Code: 223 - Unspecified oil-containing waste  
RCRA Code: Not reported  
Disposal Method: H039 - Other Recovery Of Reclamation For Reuse Including Acid  
Regeneration, Organics Recovery Ect  
Quantity Tons: 0.175  
Waste Quantity: 350  
Quantity Unit: P  
Additional Code 1: Not reported  
Additional Code 2: Not reported  
Additional Code 3: Not reported  
Additional Code 4: Not reported  
Additional Code 5: Not reported

Additional Info:

Year: 1999  
Gen EPA ID: CAD981449986

Shipment Date: 19991228  
Creation Date: 2/28/2000 0:00:00  
Receipt Date: 19991228  
Manifest ID: 99446433  
Trans EPA ID: CAD009452657  
Trans Name: Not reported  
Trans 2 EPA ID: Not reported  
Trans 2 Name: Not reported  
TSDF EPA ID: CAD009452657  
Trans Name: Not reported  
TSDF Alt EPA ID: CAD009452657  
TSDF Alt Name: Not reported  
CA Waste Code: 343 - Unspecified organic liquid mixture  
RCRA Code: Not reported  
Disposal Method: R01 - Recycler  
Quantity Tons: 0.17  
Waste Quantity: 50  
Quantity Unit: G  
Additional Code 1: Not reported  
Additional Code 2: Not reported  
Additional Code 3: Not reported  
Additional Code 4: Not reported  
Additional Code 5: Not reported

Shipment Date: 19991201  
Creation Date: 1/19/2000 0:00:00  
Receipt Date: 19991201  
Manifest ID: 97427878  
Trans EPA ID: CAD009452657  
Trans Name: Not reported  
Trans 2 EPA ID: Not reported  
Trans 2 Name: Not reported  
TSDF EPA ID: CAD009452657  
Trans Name: Not reported  
TSDF Alt EPA ID: CAD009452657  
TSDF Alt Name: Not reported  
CA Waste Code: 343 - Unspecified organic liquid mixture  
RCRA Code: Not reported  
Disposal Method: R01 - Recycler

Map ID  
Direction  
Distance  
Elevation

MAP FINDINGS

Site

Database(s)

EDR ID Number  
EPA ID Number

**INDEPENDENT REPAIR (Continued)**

**1000209522**

Quantity Tons:	0.153
Waste Quantity:	45
Quantity Unit:	G
Additional Code 1:	Not reported
Additional Code 2:	Not reported
Additional Code 3:	Not reported
Additional Code 4:	Not reported
Additional Code 5:	Not reported
Shipment Date:	19991101
Creation Date:	1/4/2000 0:00:00
Receipt Date:	19991101
Manifest ID:	97427665
Trans EPA ID:	CAD009452657
Trans Name:	Not reported
Trans 2 EPA ID:	Not reported
Trans 2 Name:	Not reported
TSDf EPA ID:	CAD009452657
Trans Name:	Not reported
TSDf Alt EPA ID:	Not reported
TSDf Alt Name:	Not reported
CA Waste Code:	343 - Unspecified organic liquid mixture
RCRA Code:	Not reported
Disposal Method:	R01 - Recycler
Quantity Tons:	0.17
Waste Quantity:	50
Quantity Unit:	G
Additional Code 1:	Not reported
Additional Code 2:	Not reported
Additional Code 3:	Not reported
Additional Code 4:	Not reported
Additional Code 5:	Not reported
Shipment Date:	19991007
Creation Date:	11/22/1999 0:00:00
Receipt Date:	19991007
Manifest ID:	99452181
Trans EPA ID:	CAD009452657
Trans Name:	Not reported
Trans 2 EPA ID:	Not reported
Trans 2 Name:	Not reported
TSDf EPA ID:	CAD009452657
Trans Name:	Not reported
TSDf Alt EPA ID:	CAD009452657
TSDf Alt Name:	Not reported
CA Waste Code:	343 - Unspecified organic liquid mixture
RCRA Code:	Not reported
Disposal Method:	- Not reported
Quantity Tons:	0.136
Waste Quantity:	40
Quantity Unit:	G
Additional Code 1:	Not reported
Additional Code 2:	Not reported
Additional Code 3:	Not reported
Additional Code 4:	Not reported
Additional Code 5:	Not reported

Map ID  
Direction  
Distance  
Elevation

MAP FINDINGS

Site

Database(s)

EDR ID Number  
EPA ID Number

**INDEPENDENT REPAIR (Continued)**

**1000209522**

Shipment Date: 19990913  
Creation Date: 10/26/1999 0:00:00  
Receipt Date: 19990913  
Manifest ID: 99453979  
Trans EPA ID: CAD009452657  
Trans Name: Not reported  
Trans 2 EPA ID: Not reported  
Trans 2 Name: Not reported  
TSDf EPA ID: CAD009452657  
Trans Name: Not reported  
TSDf Alt EPA ID: CAD009452657  
TSDf Alt Name: Not reported  
CA Waste Code: 343 - Unspecified organic liquid mixture  
RCRA Code: Not reported  
Disposal Method: - Not reported  
Quantity Tons: 0.204  
Waste Quantity: 60  
Quantity Unit: G  
Additional Code 1: Not reported  
Additional Code 2: Not reported  
Additional Code 3: Not reported  
Additional Code 4: Not reported  
Additional Code 5: Not reported

Shipment Date: 19990812  
Creation Date: 9/21/1999 0:00:00  
Receipt Date: 19990812  
Manifest ID: 99453672  
Trans EPA ID: CAD009452657  
Trans Name: Not reported  
Trans 2 EPA ID: Not reported  
Trans 2 Name: Not reported  
TSDf EPA ID: CAD009452657  
Trans Name: Not reported  
TSDf Alt EPA ID: Not reported  
TSDf Alt Name: Not reported  
CA Waste Code: 343 - Unspecified organic liquid mixture  
RCRA Code: Not reported  
Disposal Method: H01 - Transfer Station  
Quantity Tons: 0.221  
Waste Quantity: 65  
Quantity Unit: G  
Additional Code 1: Not reported  
Additional Code 2: Not reported  
Additional Code 3: Not reported  
Additional Code 4: Not reported  
Additional Code 5: Not reported

Shipment Date: 19990719  
Creation Date: 8/24/1999 0:00:00  
Receipt Date: 19990719  
Manifest ID: 99448903  
Trans EPA ID: CAD009452657  
Trans Name: Not reported  
Trans 2 EPA ID: Not reported  
Trans 2 Name: Not reported  
TSDf EPA ID: CAD009452657

Map ID  
Direction  
Distance  
Elevation

MAP FINDINGS

Site

Database(s)

EDR ID Number  
EPA ID Number

**INDEPENDENT REPAIR (Continued)**

**1000209522**

Trans Name: Not reported  
TSDF Alt EPA ID: CAD009452657  
TSDF Alt Name: Not reported  
CA Waste Code: 343 - Unspecified organic liquid mixture  
RCRA Code: Not reported  
Disposal Method: H01 - Transfer Station  
Quantity Tons: 0.255  
Waste Quantity: 75  
Quantity Unit: G  
Additional Code 1: Not reported  
Additional Code 2: Not reported  
Additional Code 3: Not reported  
Additional Code 4: Not reported  
Additional Code 5: Not reported

Shipment Date: 19990614  
Creation Date: 7/30/1999 0:00:00  
Receipt Date: 19990614  
Manifest ID: 97428222  
Trans EPA ID: CAD009452657  
Trans Name: Not reported  
Trans 2 EPA ID: Not reported  
Trans 2 Name: Not reported  
TSDF EPA ID: CAD009452657  
Trans Name: Not reported  
TSDF Alt EPA ID: CAD009452657  
TSDF Alt Name: Not reported  
CA Waste Code: 343 - Unspecified organic liquid mixture  
RCRA Code: Not reported  
Disposal Method: H01 - Transfer Station  
Quantity Tons: 0.153  
Waste Quantity: 45  
Quantity Unit: G  
Additional Code 1: Not reported  
Additional Code 2: Not reported  
Additional Code 3: Not reported  
Additional Code 4: Not reported  
Additional Code 5: Not reported

Shipment Date: 19990517  
Creation Date: 7/7/1999 0:00:00  
Receipt Date: 19990517  
Manifest ID: 96878781  
Trans EPA ID: CAD009452657  
Trans Name: Not reported  
Trans 2 EPA ID: Not reported  
Trans 2 Name: Not reported  
TSDF EPA ID: CAD009452657  
Trans Name: Not reported  
TSDF Alt EPA ID: CAD009452657  
TSDF Alt Name: Not reported  
CA Waste Code: 343 - Unspecified organic liquid mixture  
RCRA Code: Not reported  
Disposal Method: H01 - Transfer Station  
Quantity Tons: 0.153  
Waste Quantity: 45  
Quantity Unit: G

Map ID  
Direction  
Distance  
Elevation

MAP FINDINGS

Site

Database(s)

EDR ID Number  
EPA ID Number

**INDEPENDENT REPAIR (Continued)**

**1000209522**

Additional Code 1: Not reported  
Additional Code 2: Not reported  
Additional Code 3: Not reported  
Additional Code 4: Not reported  
Additional Code 5: Not reported

Shipment Date: 19990423  
Creation Date: 5/27/1999 0:00:00  
Receipt Date: 19990423  
Manifest ID: 96747005  
Trans EPA ID: CAD009452657  
Trans Name: Not reported  
Trans 2 EPA ID: Not reported  
Trans 2 Name: Not reported  
TSDf EPA ID: CAD009452657  
Trans Name: Not reported  
TSDf Alt EPA ID: CAD009452657  
TSDf Alt Name: Not reported  
CA Waste Code: 343 - Unspecified organic liquid mixture  
RCRA Code: Not reported  
Disposal Method: - Not reported  
Quantity Tons: 0.306  
Waste Quantity: 90  
Quantity Unit: G  
Additional Code 1: Not reported  
Additional Code 2: Not reported  
Additional Code 3: Not reported  
Additional Code 4: Not reported  
Additional Code 5: Not reported

**Additional Info:**

Year: 1997  
Gen EPA ID: CAD981449986

Shipment Date: 19971230  
Creation Date: 7/23/1998 0:00:00  
Receipt Date: 19971230  
Manifest ID: 96871749  
Trans EPA ID: CAD981694664  
Trans Name: Not reported  
Trans 2 EPA ID: Not reported  
Trans 2 Name: Not reported  
TSDf EPA ID: CAL000113451  
Trans Name: Not reported  
TSDf Alt EPA ID: CAL000113451  
TSDf Alt Name: Not reported  
CA Waste Code: 343 - Unspecified organic liquid mixture  
RCRA Code: Not reported  
Disposal Method: H01 - Transfer Station  
Quantity Tons: 0.272  
Waste Quantity: 80  
Quantity Unit: G  
Additional Code 1: Not reported  
Additional Code 2: Not reported  
Additional Code 3: Not reported  
Additional Code 4: Not reported  
Additional Code 5: Not reported

Map ID  
Direction  
Distance  
Elevation

MAP FINDINGS

Site

Database(s)

EDR ID Number  
EPA ID Number

**INDEPENDENT REPAIR (Continued)**

**1000209522**

Shipment Date: 19971204  
Creation Date: 7/23/1998 0:00:00  
Receipt Date: 19971204  
Manifest ID: 96872437  
Trans EPA ID: CAD981694664  
Trans Name: Not reported  
Trans 2 EPA ID: Not reported  
Trans 2 Name: Not reported  
TSDf EPA ID: CAL000113451  
Trans Name: Not reported  
TSDf Alt EPA ID: CAL000113451  
TSDf Alt Name: Not reported  
CA Waste Code: 343 - Unspecified organic liquid mixture  
RCRA Code: Not reported  
Disposal Method: H01 - Transfer Station  
Quantity Tons: 0.255  
Waste Quantity: 75  
Quantity Unit: G  
Additional Code 1: Not reported  
Additional Code 2: Not reported  
Additional Code 3: Not reported  
Additional Code 4: Not reported  
Additional Code 5: Not reported

Shipment Date: 19971105  
Creation Date: 7/23/1998 0:00:00  
Receipt Date: 19971105  
Manifest ID: 96751425  
Trans EPA ID: CAD981694664  
Trans Name: Not reported  
Trans 2 EPA ID: Not reported  
Trans 2 Name: Not reported  
TSDf EPA ID: CAL000113451  
Trans Name: Not reported  
TSDf Alt EPA ID: CAL000113451  
TSDf Alt Name: Not reported  
CA Waste Code: 343 - Unspecified organic liquid mixture  
RCRA Code: Not reported  
Disposal Method: H01 - Transfer Station  
Quantity Tons: 0.238  
Waste Quantity: 70  
Quantity Unit: G  
Additional Code 1: Not reported  
Additional Code 2: Not reported  
Additional Code 3: Not reported  
Additional Code 4: Not reported  
Additional Code 5: Not reported

Shipment Date: 19971009  
Creation Date: 7/23/1998 0:00:00  
Receipt Date: 19971009  
Manifest ID: 96750781  
Trans EPA ID: CAD981694664  
Trans Name: Not reported  
Trans 2 EPA ID: Not reported  
Trans 2 Name: Not reported  
TSDf EPA ID: CAL000113451

Map ID  
Direction  
Distance  
Elevation

MAP FINDINGS

Site

Database(s)

EDR ID Number  
EPA ID Number

**INDEPENDENT REPAIR (Continued)**

**1000209522**

Trans Name: Not reported  
TSDf Alt EPA ID: CAL000113451  
TSDf Alt Name: Not reported  
CA Waste Code: 343 - Unspecified organic liquid mixture  
RCRA Code: Not reported  
Disposal Method: H01 - Transfer Station  
Quantity Tons: 0.306  
Waste Quantity: 90  
Quantity Unit: G  
Additional Code 1: Not reported  
Additional Code 2: Not reported  
Additional Code 3: Not reported  
Additional Code 4: Not reported  
Additional Code 5: Not reported

Shipment Date: 19970911  
Creation Date: 7/23/1998 0:00:00  
Receipt Date: 19970911  
Manifest ID: 96750484  
Trans EPA ID: CAD981694664  
Trans Name: Not reported  
Trans 2 EPA ID: Not reported  
Trans 2 Name: Not reported  
TSDf EPA ID: CAL000113451  
Trans Name: Not reported  
TSDf Alt EPA ID: CAL000113451  
TSDf Alt Name: Not reported  
CA Waste Code: 343 - Unspecified organic liquid mixture  
RCRA Code: Not reported  
Disposal Method: H01 - Transfer Station  
Quantity Tons: 0.272  
Waste Quantity: 80  
Quantity Unit: G  
Additional Code 1: Not reported  
Additional Code 2: Not reported  
Additional Code 3: Not reported  
Additional Code 4: Not reported  
Additional Code 5: Not reported

Shipment Date: 19970813  
Creation Date: 12/11/1997 0:00:00  
Receipt Date: 19970813  
Manifest ID: 96749015  
Trans EPA ID: CAD981694664  
Trans Name: Not reported  
Trans 2 EPA ID: Not reported  
Trans 2 Name: Not reported  
TSDf EPA ID: CAL000113451  
Trans Name: Not reported  
TSDf Alt EPA ID: CAL000113451  
TSDf Alt Name: Not reported  
CA Waste Code: 343 - Unspecified organic liquid mixture  
RCRA Code: Not reported  
Disposal Method: H01 - Transfer Station  
Quantity Tons: 0.34  
Waste Quantity: 100  
Quantity Unit: G

Map ID  
Direction  
Distance  
Elevation

MAP FINDINGS

Site

Database(s)

EDR ID Number  
EPA ID Number

**INDEPENDENT REPAIR (Continued)**

**1000209522**

Additional Code 1:	Not reported
Additional Code 2:	Not reported
Additional Code 3:	Not reported
Additional Code 4:	Not reported
Additional Code 5:	Not reported
Shipment Date:	19970718
Creation Date:	12/4/1997 0:00:00
Receipt Date:	19970718
Manifest ID:	96748332
Trans EPA ID:	CAD981694664
Trans Name:	Not reported
Trans 2 EPA ID:	Not reported
Trans 2 Name:	Not reported
TSDf EPA ID:	CAL000113451
Trans Name:	Not reported
TSDf Alt EPA ID:	Not reported
TSDf Alt Name:	Not reported
CA Waste Code:	343 - Unspecified organic liquid mixture
RCRA Code:	Not reported
Disposal Method:	H01 - Transfer Station
Quantity Tons:	0.306
Waste Quantity:	90
Quantity Unit:	G
Additional Code 1:	Not reported
Additional Code 2:	Not reported
Additional Code 3:	Not reported
Additional Code 4:	Not reported
Additional Code 5:	Not reported
Shipment Date:	19970521
Creation Date:	7/17/1997 0:00:00
Receipt Date:	19970522
Manifest ID:	96747643
Trans EPA ID:	CAD981694664
Trans Name:	Not reported
Trans 2 EPA ID:	Not reported
Trans 2 Name:	Not reported
TSDf EPA ID:	CAL000113451
Trans Name:	Not reported
TSDf Alt EPA ID:	Not reported
TSDf Alt Name:	Not reported
CA Waste Code:	343 - Unspecified organic liquid mixture
RCRA Code:	Not reported
Disposal Method:	H01 - Transfer Station
Quantity Tons:	0.272
Waste Quantity:	80
Quantity Unit:	G
Additional Code 1:	Not reported
Additional Code 2:	Not reported
Additional Code 3:	Not reported
Additional Code 4:	Not reported
Additional Code 5:	Not reported
Shipment Date:	19970326
Creation Date:	6/26/1997 0:00:00
Receipt Date:	19970327



Map ID  
Direction  
Distance  
Elevation

MAP FINDINGS

Site

Database(s)

EDR ID Number  
EPA ID Number

**INDEPENDENT REPAIR (Continued)**

**1000209522**

Manifest ID: 96746729  
Trans EPA ID: CAD981694664  
Trans Name: Not reported  
Trans 2 EPA ID: Not reported  
Trans 2 Name: Not reported  
TSDf EPA ID: CAL000113451  
Trans Name: Not reported  
TSDf Alt EPA ID: CAL000113451  
TSDf Alt Name: Not reported  
CA Waste Code: 343 - Unspecified organic liquid mixture  
RCRA Code: Not reported  
Disposal Method: H01 - Transfer Station  
Quantity Tons: 0.289  
Waste Quantity: 85  
Quantity Unit: G  
Additional Code 1: Not reported  
Additional Code 2: Not reported  
Additional Code 3: Not reported  
Additional Code 4: Not reported  
Additional Code 5: Not reported

Shipment Date: 19970123  
Creation Date: 6/26/1997 0:00:00  
Receipt Date: 19970123  
Manifest ID: 96280767  
Trans EPA ID: CAD981694664  
Trans Name: Not reported  
Trans 2 EPA ID: Not reported  
Trans 2 Name: Not reported  
TSDf EPA ID: CAL000113451  
Trans Name: Not reported  
TSDf Alt EPA ID: CAL000113451  
TSDf Alt Name: Not reported  
CA Waste Code: 343 - Unspecified organic liquid mixture  
RCRA Code: Not reported  
Disposal Method: H01 - Transfer Station  
Quantity Tons: 0.34  
Waste Quantity: 100  
Quantity Unit: G  
Additional Code 1: Not reported  
Additional Code 2: Not reported  
Additional Code 3: Not reported  
Additional Code 4: Not reported  
Additional Code 5: Not reported

Additional Info:  
Year: 2009  
Gen EPA ID: CAD981449986

Shipment Date: 20091125  
Creation Date: 2/3/2010 18:30:16  
Receipt Date: 20091202  
Manifest ID: 006018689JJK  
Trans EPA ID: CAD982413262  
Trans Name: EVERGREEN ENVIRONMENTAL SERVICES  
Trans 2 EPA ID: Not reported  
Trans 2 Name: Not reported

Map ID  
Direction  
Distance  
Elevation

MAP FINDINGS

Site

Database(s)

EDR ID Number  
EPA ID Number

**INDEPENDENT REPAIR (Continued)**

**1000209522**

TSDF EPA ID: CAT000646117  
Trans Name: CHEMICAL WASTE MANAGEMENT  
TSDF Alt EPA ID: Not reported  
TSDF Alt Name: Not reported  
CA Waste Code: 491 - Unspecified sludge waste  
RCRA Code: Not reported  
Disposal Method: H132 - Landfill Or Surface Impoundment That Will Be Closed As Landfill( To Include On-Site Treatment And/Or Stabilization)  
  
Quantity Tons: 0.1668  
Waste Quantity: 40  
Quantity Unit: G  
Additional Code 1: Not reported  
Additional Code 2: Not reported  
Additional Code 3: Not reported  
Additional Code 4: Not reported  
Additional Code 5: Not reported

Additional Info:

Year: 2005  
Gen EPA ID: CAD981449986

Shipment Date: 20051206  
Creation Date: 1/2/2007 18:30:32  
Receipt Date: 20051206  
Manifest ID: 24465394  
Trans EPA ID: CAL000113451  
Trans Name: ROMIC ENVIRONMENTAL SERVICES  
Trans 2 EPA ID: Not reported  
Trans 2 Name: Not reported  
TSDF EPA ID: CAL000113451  
Trans Name: ROMIC ENVIRONMENTAL SERVICES  
TSDF Alt EPA ID: CAL000113451  
TSDF Alt Name: Not reported  
CA Waste Code: 343 - Unspecified organic liquid mixture  
RCRA Code: Not reported  
Disposal Method: R01 - Recycler  
Quantity Tons: 0.221  
Waste Quantity: 65  
Quantity Unit: G  
Additional Code 1: Not reported  
Additional Code 2: Not reported  
Additional Code 3: Not reported  
Additional Code 4: Not reported  
Additional Code 5: Not reported

Shipment Date: 20050830  
Creation Date: 4/13/2006 18:45:56  
Receipt Date: 20050830  
Manifest ID: 23565202  
Trans EPA ID: CAL000113451  
Trans Name: ROMIC ENVIRONMENTAL SERVICES  
Trans 2 EPA ID: Not reported  
Trans 2 Name: Not reported  
TSDF EPA ID: CAL000113451  
Trans Name: ROMIC ENVIRONMENTAL SERVICES  
TSDF Alt EPA ID: CAL000113451  
TSDF Alt Name: Not reported

Map ID  
Direction  
Distance  
Elevation

MAP FINDINGS

Site

Database(s)

EDR ID Number  
EPA ID Number

**INDEPENDENT REPAIR (Continued)**

**1000209522**

CA Waste Code: 343 - Unspecified organic liquid mixture  
RCRA Code: Not reported  
Disposal Method: R01 - Recycler  
Quantity Tons: 0.136  
Waste Quantity: 40  
Quantity Unit: G  
Additional Code 1: Not reported  
Additional Code 2: Not reported  
Additional Code 3: Not reported  
Additional Code 4: Not reported  
Additional Code 5: Not reported

Shipment Date: 20050802  
Creation Date: 10/12/2005 18:35:03  
Receipt Date: 20050802  
Manifest ID: 24464158  
Trans EPA ID: CAL000113451  
Trans Name: ROMIC ENVIRONMENTAL SERVICES  
Trans 2 EPA ID: Not reported  
Trans 2 Name: Not reported  
TSDf EPA ID: CAL000113451  
Trans Name: ROMIC ENVIRONMENTAL SERVICES  
TSDf Alt EPA ID: CAL000113451  
TSDf Alt Name: Not reported  
CA Waste Code: 343 - Unspecified organic liquid mixture  
RCRA Code: Not reported  
Disposal Method: R01 - Recycler  
Quantity Tons: 0.204  
Waste Quantity: 60  
Quantity Unit: G  
Additional Code 1: Not reported  
Additional Code 2: Not reported  
Additional Code 3: Not reported  
Additional Code 4: Not reported  
Additional Code 5: Not reported

Shipment Date: 20050607  
Creation Date: 8/17/2005 18:32:04  
Receipt Date: 20050607  
Manifest ID: 24461072  
Trans EPA ID: CAL000113451  
Trans Name: ROMIC ENVIRONMENTAL SERVICES  
Trans 2 EPA ID: Not reported  
Trans 2 Name: Not reported  
TSDf EPA ID: CAL000113451  
Trans Name: ROMIC ENVIRONMENTAL SERVICES  
TSDf Alt EPA ID: CAL000113451  
TSDf Alt Name: Not reported  
CA Waste Code: 343 - Unspecified organic liquid mixture  
RCRA Code: NONE  
Disposal Method: R01 - Recycler  
Quantity Tons: 0.102  
Waste Quantity: 30  
Quantity Unit: G  
Additional Code 1: Not reported  
Additional Code 2: Not reported  
Additional Code 3: Not reported

Map ID  
Direction  
Distance  
Elevation

MAP FINDINGS

Site

Database(s)

EDR ID Number  
EPA ID Number

**INDEPENDENT REPAIR (Continued)**

**1000209522**

Additional Code 4:	Not reported
Additional Code 5:	Not reported
Shipment Date:	20050412
Creation Date:	7/21/2005 18:31:13
Receipt Date:	20050412
Manifest ID:	24067121
Trans EPA ID:	CAL000113451
Trans Name:	ROMIC ENVIRONMENTAL SERVICES
Trans 2 EPA ID:	Not reported
Trans 2 Name:	Not reported
TSDf EPA ID:	CAL000113451
Trans Name:	ROMIC ENVIRONMENTAL SERVICES
TSDf Alt EPA ID:	CAL000113451
TSDf Alt Name:	Not reported
CA Waste Code:	343 - Unspecified organic liquid mixture
RCRA Code:	NONE
Disposal Method:	R01 - Recycler
Quantity Tons:	0.17
Waste Quantity:	50
Quantity Unit:	G
Additional Code 1:	Not reported
Additional Code 2:	Not reported
Additional Code 3:	Not reported
Additional Code 4:	Not reported
Additional Code 5:	Not reported
Shipment Date:	20050215
Creation Date:	4/3/2005 18:31:55
Receipt Date:	20050215
Manifest ID:	23564354
Trans EPA ID:	CAL000113451
Trans Name:	ROMIC ENVIRONMENTAL SERVICES
Trans 2 EPA ID:	Not reported
Trans 2 Name:	Not reported
TSDf EPA ID:	CAL000113451
Trans Name:	ROMIC ENVIRONMENTAL SERVICES
TSDf Alt EPA ID:	CAL000113451
TSDf Alt Name:	Not reported
CA Waste Code:	343 - Unspecified organic liquid mixture
RCRA Code:	NONE
Disposal Method:	R01 - Recycler
Quantity Tons:	0.085
Waste Quantity:	25
Quantity Unit:	G
Additional Code 1:	Not reported
Additional Code 2:	Not reported
Additional Code 3:	Not reported
Additional Code 4:	Not reported
Additional Code 5:	Not reported
Shipment Date:	20050118
Creation Date:	3/17/2005 18:34:39
Receipt Date:	20050118
Manifest ID:	23565418
Trans EPA ID:	CAL000113451
Trans Name:	ROMIC ENVIRONMENTAL SERVICES

Map ID  
Direction  
Distance  
Elevation

MAP FINDINGS

Site

Database(s)

EDR ID Number  
EPA ID Number

**INDEPENDENT REPAIR (Continued)**

**1000209522**

Trans 2 EPA ID: Not reported  
Trans 2 Name: Not reported  
TSDf EPA ID: CAL000113451  
Trans Name: ROMIC ENVIRONMENTAL SERVICES  
TSDf Alt EPA ID: CAL000113451  
TSDf Alt Name: Not reported  
CA Waste Code: 343 - Unspecified organic liquid mixture  
RCRA Code: NONE  
Disposal Method: R01 - Recycler  
Quantity Tons: 0.238  
Waste Quantity: 70  
Quantity Unit: G  
Additional Code 1: Not reported  
Additional Code 2: Not reported  
Additional Code 3: Not reported  
Additional Code 4: Not reported  
Additional Code 5: Not reported

Additional Info:

Year: 2002  
Gen EPA ID: CAD981449986

Shipment Date: 20021125  
Creation Date: 3/15/2003 18:31:28  
Receipt Date: 20021125  
Manifest ID: 22267724  
Trans EPA ID: CAL000113451  
Trans Name: Not reported  
Trans 2 EPA ID: Not reported  
Trans 2 Name: Not reported  
TSDf EPA ID: CAL000113451  
Trans Name: Not reported  
TSDf Alt EPA ID: Not reported  
TSDf Alt Name: Not reported  
CA Waste Code: 343 - Unspecified organic liquid mixture  
RCRA Code: Not reported  
Disposal Method: R01 - Recycler  
Quantity Tons: 0.221  
Waste Quantity: 65  
Quantity Unit: G  
Additional Code 1: Not reported  
Additional Code 2: Not reported  
Additional Code 3: Not reported  
Additional Code 4: Not reported  
Additional Code 5: Not reported

Shipment Date: 20020926  
Creation Date: 1/27/2003 18:33:26  
Receipt Date: 20020926  
Manifest ID: 22268567  
Trans EPA ID: CAL000113451  
Trans Name: Not reported  
Trans 2 EPA ID: Not reported  
Trans 2 Name: Not reported  
TSDf EPA ID: CAL000113451  
Trans Name: Not reported  
TSDf Alt EPA ID: Not reported

Map ID  
Direction  
Distance  
Elevation

MAP FINDINGS

Site

Database(s)

EDR ID Number  
EPA ID Number

**INDEPENDENT REPAIR (Continued)**

**1000209522**

TSDF Alt Name: Not reported  
CA Waste Code: 343 - Unspecified organic liquid mixture  
RCRA Code: Not reported  
Disposal Method: R01 - Recycler  
Quantity Tons: 0.136  
Waste Quantity: 40  
Quantity Unit: G  
Additional Code 1: Not reported  
Additional Code 2: Not reported  
Additional Code 3: Not reported  
Additional Code 4: Not reported  
Additional Code 5: Not reported

Shipment Date: 20020820  
Creation Date: 3/13/2003 18:31:17  
Receipt Date: 20020820  
Manifest ID: 21438284  
Trans EPA ID: CAL000113451  
Trans Name: Not reported  
Trans 2 EPA ID: Not reported  
Trans 2 Name: Not reported  
TSDF EPA ID: CAL000113451  
Trans Name: Not reported  
TSDF Alt EPA ID: Not reported  
TSDF Alt Name: Not reported  
CA Waste Code: 343 - Unspecified organic liquid mixture  
RCRA Code: Not reported  
Disposal Method: R01 - Recycler  
Quantity Tons: 0.238  
Waste Quantity: 70  
Quantity Unit: G  
Additional Code 1: Not reported  
Additional Code 2: Not reported  
Additional Code 3: Not reported  
Additional Code 4: Not reported  
Additional Code 5: Not reported

Shipment Date: 20020627  
Creation Date: 1/14/2003 18:31:21  
Receipt Date: 20020627  
Manifest ID: 21434750  
Trans EPA ID: CAL000113451  
Trans Name: Not reported  
Trans 2 EPA ID: Not reported  
Trans 2 Name: Not reported  
TSDF EPA ID: CAL000113451  
Trans Name: Not reported  
TSDF Alt EPA ID: Not reported  
TSDF Alt Name: Not reported  
CA Waste Code: 343 - Unspecified organic liquid mixture  
RCRA Code: Not reported  
Disposal Method: R01 - Recycler  
Quantity Tons: 0.238  
Waste Quantity: 70  
Quantity Unit: G  
Additional Code 1: Not reported  
Additional Code 2: Not reported

Map ID  
Direction  
Distance  
Elevation

MAP FINDINGS

Site

Database(s)

EDR ID Number  
EPA ID Number

**INDEPENDENT REPAIR (Continued)**

**1000209522**

Additional Code 3:	Not reported
Additional Code 4:	Not reported
Additional Code 5:	Not reported
Shipment Date:	20020515
Creation Date:	7/29/2002 18:41:42
Receipt Date:	20020515
Manifest ID:	21434506
Trans EPA ID:	CAL000113451
Trans Name:	Not reported
Trans 2 EPA ID:	Not reported
Trans 2 Name:	Not reported
TSDf EPA ID:	CAL000113451
Trans Name:	Not reported
TSDf Alt EPA ID:	Not reported
TSDf Alt Name:	Not reported
CA Waste Code:	343 - Unspecified organic liquid mixture
RCRA Code:	Not reported
Disposal Method:	R01 - Recycler
Quantity Tons:	0.17
Waste Quantity:	50
Quantity Unit:	G
Additional Code 1:	Not reported
Additional Code 2:	Not reported
Additional Code 3:	Not reported
Additional Code 4:	Not reported
Additional Code 5:	Not reported
Shipment Date:	20020416
Creation Date:	7/29/2002 18:38:23
Receipt Date:	20020416
Manifest ID:	21435268
Trans EPA ID:	CAL000113451
Trans Name:	Not reported
Trans 2 EPA ID:	Not reported
Trans 2 Name:	Not reported
TSDf EPA ID:	CAL000113451
Trans Name:	Not reported
TSDf Alt EPA ID:	Not reported
TSDf Alt Name:	Not reported
CA Waste Code:	343 - Unspecified organic liquid mixture
RCRA Code:	Not reported
Disposal Method:	R01 - Recycler
Quantity Tons:	0.187
Waste Quantity:	55
Quantity Unit:	G
Additional Code 1:	Not reported
Additional Code 2:	Not reported
Additional Code 3:	Not reported
Additional Code 4:	Not reported
Additional Code 5:	Not reported
Shipment Date:	20020313
Creation Date:	7/22/2002 18:31:22
Receipt Date:	20020313
Manifest ID:	21436632
Trans EPA ID:	CAL000113451

Map ID  
Direction  
Distance  
Elevation

MAP FINDINGS

Site

Database(s)

EDR ID Number  
EPA ID Number

**INDEPENDENT REPAIR (Continued)**

**1000209522**

Trans Name:	Not reported
Trans 2 EPA ID:	Not reported
Trans 2 Name:	Not reported
TSDf EPA ID:	CAL000113451
Trans Name:	Not reported
TSDf Alt EPA ID:	Not reported
TSDf Alt Name:	Not reported
CA Waste Code:	343 - Unspecified organic liquid mixture
RCRA Code:	Not reported
Disposal Method:	R01 - Recycler
Quantity Tons:	0.221
Waste Quantity:	65
Quantity Unit:	G
Additional Code 1:	Not reported
Additional Code 2:	Not reported
Additional Code 3:	Not reported
Additional Code 4:	Not reported
Additional Code 5:	Not reported
Shipment Date:	20020206
Creation Date:	6/7/2002 18:30:54
Receipt Date:	20020206
Manifest ID:	21435107
Trans EPA ID:	CAL000113451
Trans Name:	Not reported
Trans 2 EPA ID:	Not reported
Trans 2 Name:	Not reported
TSDf EPA ID:	CAL000113451
Trans Name:	Not reported
TSDf Alt EPA ID:	Not reported
TSDf Alt Name:	Not reported
CA Waste Code:	343 - Unspecified organic liquid mixture
RCRA Code:	Not reported
Disposal Method:	R01 - Recycler
Quantity Tons:	0.136
Waste Quantity:	40
Quantity Unit:	G
Additional Code 1:	Not reported
Additional Code 2:	Not reported
Additional Code 3:	Not reported
Additional Code 4:	Not reported
Additional Code 5:	Not reported
Shipment Date:	20020111
Creation Date:	2/20/2002 0:00:00
Receipt Date:	20020111
Manifest ID:	21434871
Trans EPA ID:	CAL000113451
Trans Name:	Not reported
Trans 2 EPA ID:	Not reported
Trans 2 Name:	Not reported
TSDf EPA ID:	CAL000113451
Trans Name:	Not reported
TSDf Alt EPA ID:	CAL000113451
TSDf Alt Name:	Not reported
CA Waste Code:	343 - Unspecified organic liquid mixture
RCRA Code:	Not reported



Map ID  
Direction  
Distance  
Elevation

MAP FINDINGS

Site

Database(s)

EDR ID Number  
EPA ID Number

**INDEPENDENT REPAIR (Continued)**

**1000209522**

Disposal Method: R01 - Recycler  
Quantity Tons: 0.17  
Waste Quantity: 50  
Quantity Unit: G  
Additional Code 1: Not reported  
Additional Code 2: Not reported  
Additional Code 3: Not reported  
Additional Code 4: Not reported  
Additional Code 5: Not reported

**HWTS:**

Name: INDEPENDENT REPAIR  
Address: 2720 ARTESIA BLVD  
Address 2: Not reported  
City,State,Zip: REDONDO BEACH, CA 902780000  
EPA ID: CAD981449986  
Inactive Date: Not reported  
Create Date: 04/10/1987  
Last Act Date: 09/04/2019  
Mailing Name: Not reported  
Mailing Address: 2720 ARTESIA BLVD  
Mailing Address 2: Not reported  
Mailing City,State,Zip: REDONDO BEACH, CA 902783314  
Owner Name: JAMES R. CHEN, INC.  
Owner Address: 2720 ARTESIA BLVD  
Owner Address 2: Not reported  
Owner City,State,Zip: REDONDO BEACH, CA 902783314  
Contact Name: MICHAEL GRADY  
Contact Address: 2720 ARTESIA BLVD  
Contact Address 2: Not reported  
City,State,Zip: REDONDO BEACH, CA 90278

**G34  
NNW  
< 1/8  
0.073 mi.  
385 ft.**

**SOUTH COAST MOTORS  
2720 ARTESIA BLVD #B  
REDONDO BEACH, CA 90278  
  
Site 3 of 10 in cluster G**

**RCRA-SQG 1000405648  
FINDS CAD982474165  
ECHO**

**Relative:  
Higher  
Actual:  
125 ft.**

RCRA-SQG:  
Date form received by agency: 1988-05-23 00:00:00.0  
Facility name: SOUTH COAST MOTORS  
Facility address: 2720 ARTESIA BLVD #B  
REDONDO BEACH, CA 90278  
EPA ID: CAD982474165  
Contact: ENVIRONMENTAL MANAGER  
Contact address: 2720 ARTESIA BLVD #B  
REDONDO BEACH, CA 90278  
Contact country: US  
Contact telephone: 213-374-8151  
Contact email: Not reported  
EPA Region: 09  
Classification: Small Small Quantity Generator  
Description: Handler: generates more than 100 and less than 1000 kg of hazardous waste during any calendar month and accumulates less than 6000 kg of hazardous waste at any time; or generates 100 kg or less of hazardous waste during any calendar month, and accumulates more than 1000 kg of hazardous waste at any time

Map ID  
Direction  
Distance  
Elevation

MAP FINDINGS

Site

Database(s)

EDR ID Number  
EPA ID Number

**SOUTH COAST MOTORS (Continued)**

**1000405648**

Owner/Operator Summary:

Owner/operator name: PAULO SANCHES  
Owner/operator address: NOT REQUIRED  
NOT REQUIRED, ME 99999  
Owner/operator country: Not reported  
Owner/operator telephone: 415-555-1212  
Owner/operator email: Not reported  
Owner/operator fax: Not reported  
Owner/operator extension: Not reported  
Legal status: Private  
Owner/Operator Type: Owner  
Owner/Op start date: Not reported  
Owner/Op end date: Not reported

Owner/operator name: NOT REQUIRED  
Owner/operator address: NOT REQUIRED  
NOT REQUIRED, ME 99999  
Owner/operator country: Not reported  
Owner/operator telephone: 415-555-1212  
Owner/operator email: Not reported  
Owner/operator fax: Not reported  
Owner/operator extension: Not reported  
Legal status: Private  
Owner/Operator Type: Operator  
Owner/Op start date: Not reported  
Owner/Op end date: Not reported

Handler Activities Summary:

U.S. importer of hazardous waste: No  
Mixed waste (haz. and radioactive): No  
Recycler of hazardous waste: No  
Transporter of hazardous waste: No  
Treater, storer or disposer of HW: No  
Underground injection activity: No  
On-site burner exemption: No  
Furnace exemption: No  
Used oil fuel burner: No  
Used oil processor: No  
User oil refiner: No  
Used oil fuel marketer to burner: No  
Used oil Specification marketer: No  
Used oil transfer facility: No  
Used oil transporter: No

Violation Status: No violations found

FINDS:

Registry ID: 110002821974  
Facility URL: [http://ofmpub.epa.gov/enviro/fii\\_query\\_detail.disp\\_program\\_facility?p\\_registry\\_id=110002821974](http://ofmpub.epa.gov/enviro/fii_query_detail.disp_program_facility?p_registry_id=110002821974)

Environmental Interest/Information System:

RCRAInfo is a national information system that supports the Resource Conservation and Recovery Act (RCRA) program through the tracking of events and activities related to facilities that generate, transport, and treat, store, or dispose of hazardous waste. RCRAInfo allows RCRA program staff to track the notification, permit, compliance, and

Map ID  
 Direction  
 Distance  
 Elevation

MAP FINDINGS

Site

Database(s)

EDR ID Number  
 EPA ID Number

**SOUTH COAST MOTORS (Continued)**

**1000405648**

corrective action activities required under RCRA.

[Click this hyperlink](#) while viewing on your computer to access additional FINDS: detail in the EDR Site Report.

**ECHO:**

Envid: 1000405648  
 Registry ID: 110002821974  
 DFR URL: <http://echo.epa.gov/detailed-facility-report?fid=110002821974>  
 Name: SOUTH COAST MOTORS  
 Address: 2720 ARTESIA BLVD #B  
 City,State,Zip: REDONDO BEACH, CA 90278

**D35  
 SSE  
 < 1/8  
 0.078 mi.  
 410 ft.**

**JOLIE BOMEDIANO  
 19050 HAWTHORNE BLVD  
 TORRANCE, CA 90503  
 Site 6 of 7 in cluster D**

**CERS HAZ WASTE  
 HAZNET  
 CERS  
 HWTS**

**S113054207  
 N/A**

**Relative:  
 Lower  
 Actual:  
 93 ft.**

**CERS HAZ WASTE:**  
 Name: MORRIS MOTORS, INC  
 Address: 19050 HAWTHORNE BLVD  
 City,State,Zip: TORRANCE, CA 90503  
 Site ID: 136386  
 CERS ID: 10154791  
 CERS Description: Hazardous Waste Generator

**HAZNET:**

Name: JOLIE BOMEDIANO  
 Address: 19050 HAWTHORNE BLVD  
 Address 2: Not reported  
 City,State,Zip: TORRANCE, CA 905030000  
 Contact: JOLIE BOMEDIANO, OWNER  
 Telephone: 3107939288  
 Mailing Name: Not reported  
 Mailing Address: 19050 HAWTHORNE BLVD

Year: 1997  
 Gepaid: CAL000083498  
 TSD EPA ID: CAD099452708  
 CA Waste Code: 135 - Unspecified aqueous solution  
 Disposal Method: R01 - Recycler  
 Tons: 0.42

Year: 1996  
 Gepaid: CAL000083498  
 TSD EPA ID: CAD099452708  
 CA Waste Code: 135 - Unspecified aqueous solution  
 Disposal Method: R01 - Recycler  
 Tons: 0.231

Year: 1995  
 Gepaid: CAL000083498  
 TSD EPA ID: CAD093459485  
 CA Waste Code: 214 - Unspecified solvent mixture  
 Disposal Method: H01 - Transfer Station  
 Tons: 0.0288

Map ID  
Direction  
Distance  
Elevation

MAP FINDINGS

Site

Database(s)

EDR ID Number  
EPA ID Number

**JOLIE BOMEDIANO (Continued)**

**S113054207**

Additional Info:

Year: 1996  
Gen EPA ID: CAL000083498  
  
Shipment Date: 19961031  
Creation Date: 5/20/1997 0:00:00  
Receipt Date: 19961101  
Manifest ID: 95776603  
Trans EPA ID: CAD080075096  
Trans Name: Not reported  
Trans 2 EPA ID: Not reported  
Trans 2 Name: Not reported  
TSDf EPA ID: CAD099452708  
Trans Name: Not reported  
TSDf Alt EPA ID: Not reported  
TSDf Alt Name: Not reported  
CA Waste Code: 135 - Unspecified aqueous solution  
RCRA Code: Not reported  
Disposal Method: R01 - Recycler  
Quantity Tons: 0.231  
Waste Quantity: 55  
Quantity Unit: G  
Additional Code 1: Not reported  
Additional Code 2: Not reported  
Additional Code 3: Not reported  
Additional Code 4: Not reported  
Additional Code 5: Not reported

Additional Info:

Year: 1995  
Gen EPA ID: CAL000083498  
  
Shipment Date: 19950927  
Creation Date: 7/26/1996 0:00:00  
Receipt Date: 19951002  
Manifest ID: 95479788  
Trans EPA ID: ILD984908202  
Trans Name: Not reported  
Trans 2 EPA ID: ILD984908202  
Trans 2 Name: Not reported  
TSDf EPA ID: CAD093459485  
Trans Name: Not reported  
TSDf Alt EPA ID: Not reported  
TSDf Alt Name: Not reported  
CA Waste Code: 214 - Unspecified solvent mixture  
RCRA Code: D039  
Disposal Method: H01 - Transfer Station  
Quantity Tons: 0.0144  
Waste Quantity: 4  
Quantity Unit: G  
Additional Code 1: Not reported  
Additional Code 2: Not reported  
Additional Code 3: Not reported  
Additional Code 4: Not reported  
Additional Code 5: Not reported

Map ID  
Direction  
Distance  
Elevation

MAP FINDINGS

Site

Database(s)

EDR ID Number  
EPA ID Number

**JOLIE BOMEDIANO (Continued)**

**S113054207**

Shipment Date: 19950706  
Creation Date: 11/13/1995 0:00:00  
Receipt Date: 19950710  
Manifest ID: 95415941  
Trans EPA ID: ILD984908202  
Trans Name: Not reported  
Trans 2 EPA ID: ILD984908202  
Trans 2 Name: Not reported  
TSDf EPA ID: CAD093459485  
Trans Name: Not reported  
TSDf Alt EPA ID: Not reported  
TSDf Alt Name: Not reported  
CA Waste Code: 214 - Unspecified solvent mixture  
RCRA Code: D039  
Disposal Method: H01 - Transfer Station  
Quantity Tons: 0.0144  
Waste Quantity: 4  
Quantity Unit: G  
Additional Code 1: Not reported  
Additional Code 2: Not reported  
Additional Code 3: Not reported  
Additional Code 4: Not reported  
Additional Code 5: Not reported

Additional Info:

Year: 1997  
Gen EPA ID: CAL000083498

Shipment Date: 19970709  
Creation Date: 12/4/1997 0:00:00  
Receipt Date: 19970710  
Manifest ID: 96606149  
Trans EPA ID: CAD080075096  
Trans Name: Not reported  
Trans 2 EPA ID: Not reported  
Trans 2 Name: Not reported  
TSDf EPA ID: CAD099452708  
Trans Name: Not reported  
TSDf Alt EPA ID: Not reported  
TSDf Alt Name: Not reported  
CA Waste Code: 135 - Unspecified aqueous solution  
RCRA Code: Not reported  
Disposal Method: R01 - Recycler  
Quantity Tons: 0.21  
Waste Quantity: 50  
Quantity Unit: G  
Additional Code 1: Not reported  
Additional Code 2: Not reported  
Additional Code 3: Not reported  
Additional Code 4: Not reported  
Additional Code 5: Not reported

Shipment Date: 19970414  
Creation Date: 6/26/1997 0:00:00  
Receipt Date: 19970415  
Manifest ID: 95269674  
Trans EPA ID: CAD080075096

Map ID  
Direction  
Distance  
Elevation

MAP FINDINGS

Site

Database(s)

EDR ID Number  
EPA ID Number

**JOLIE BOMEDIANO (Continued)**

**S113054207**

Trans Name: Not reported  
Trans 2 EPA ID: Not reported  
Trans 2 Name: Not reported  
TSDf EPA ID: CAD099452708  
Trans Name: Not reported  
TSDf Alt EPA ID: Not reported  
TSDf Alt Name: Not reported  
CA Waste Code: 135 - Unspecified aqueous solution  
RCRA Code: Not reported  
Disposal Method: R01 - Recycler  
Quantity Tons: 0.21  
Waste Quantity: 50  
Quantity Unit: G  
Additional Code 1: Not reported  
Additional Code 2: Not reported  
Additional Code 3: Not reported  
Additional Code 4: Not reported  
Additional Code 5: Not reported

**CERS:**

Name: MORRIS MOTORS, INC  
Address: 19050 HAWTHORNE BLVD  
City,State,Zip: TORRANCE, CA 90503  
Site ID: 136386  
CERS ID: 10154791  
CERS Description: Chemical Storage Facilities

**Violations:**

Site ID: 136386  
Site Name: Morris Motors, Inc  
Violation Date: 06-26-2015  
Citation: 40 CFR 1 265.173 - U.S. Code of Federal Regulations, Title 40, Chapter 1, Section(s) 265.173  
Violation Description: Failure to properly close hazardous waste containers when not in active use.  
Violation Notes: Returned to compliance on 07/30/2015. OBSERVATION: A 55-gallon container of waste antifreeze had an open funnel inserted into the top of the drum. All hazardous waste containers shall be closed at all times except when adding or removing waste. CORRECTIVE ACTION: Immediately close this containers and ensure all hazardous waste containers are closed when not adding or removing waste.  
Violation Division: Los Angeles County Fire Department  
Violation Program: HW  
Violation Source: CERS

Site ID: 136386  
Site Name: Morris Motors, Inc  
Violation Date: 06-26-2015  
Citation: 22 CCR 12 66262.34(f) - California Code of Regulations, Title 22, Chapter 12, Section(s) 66262.34(f)  
Violation Description: Failure to properly label hazardous waste accumulation containers with the following requirements: "Hazardous Waste", name and address of the generator, physical and chemical characteristics of the Hazardous Waste, and starting accumulation date.  
Violation Notes: Returned to compliance on 07/28/2015. OBSERVATION: Fifty-five gallon containers of used oil and waste antifreeze had hazardous waste labels that were blank or incompletely filled out. All hazardous waste

Map ID  
Direction  
Distance  
Elevation

MAP FINDINGS

Site

Database(s)

EDR ID Number  
EPA ID Number

**JOLIE BOMEDIANO (Continued)**

**S113054207**

containers shall be marked with the following information: 1) the words G Hazardous WasteG ; 2) name and address of generator; 3) hazardous properties; 4) physical state; 5) composition (contents); and 6) accumulation start date. CORRECTIVE ACTION: Immediately label these containers and ensure that all hazardous waste containers are marked with all the required information.

Violation Division: Los Angeles County Fire Department  
Violation Program: HW  
Violation Source: CERS

Site ID: 136386  
Site Name: Morris Motors, Inc  
Violation Date: 03-18-2019  
Citation: 22 CCR 12 66262.34(f) - California Code of Regulations, Title 22, Chapter 12, Section(s) 66262.34(f)  
Violation Description: Failure to properly label hazardous waste accumulation containers and portable tanks with the following requirements: "Hazardous Waste", name and address of the generator, physical and chemical characteristics of the Hazardous Waste, and starting accumulation date.

Violation Notes: Returned to compliance on 03/18/2019. OBSERVATION: 2-55 G DM used oil was observed without a hazardous waste label. CORRECTIVE ACTION: Issued HW label and was labeled during the inspection.

Violation Division: Los Angeles County Fire Department  
Violation Program: HW  
Violation Source: CERS

Evaluation:  
Eval General Type: Compliance Evaluation Inspection  
Eval Date: 04-18-2019  
Violations Found: No  
Eval Type: Routine done by local agency  
Eval Notes: Consent given by Jerry Morris  
Eval Division: Torrance Fire Department  
Eval Program: HMRRP  
Eval Source: CERS

Eval General Type: Compliance Evaluation Inspection  
Eval Date: 07-13-2016  
Violations Found: No  
Eval Type: Routine done by local agency  
Eval Notes: Not reported  
Eval Division: Torrance Fire Department  
Eval Program: HMRRP  
Eval Source: CERS

Eval General Type: Other/Unknown  
Eval Date: 07-30-2015  
Violations Found: No  
Eval Type: Other, not routine, done by local agency  
Eval Notes: Not reported  
Eval Division: Los Angeles County Fire Department  
Eval Program: HW  
Eval Source: CERS

Eval General Type: Compliance Evaluation Inspection  
Eval Date: 03-18-2019

Map ID  
Direction  
Distance  
Elevation

MAP FINDINGS

Site

Database(s)

EDR ID Number  
EPA ID Number

**JOLIE BOMEDIANO (Continued)**

**S113054207**

Violations Found: Yes  
Eval Type: Routine done by local agency  
Eval Notes: Jerry Motors  
Eval Division: Los Angeles County Fire Department  
Eval Program: HW  
Eval Source: CERS

Eval General Type: Compliance Evaluation Inspection  
Eval Date: 05-25-2018  
Violations Found: No  
Eval Type: Routine done by local agency  
Eval Notes: Annual inspection/HMBP  
Eval Division: Torrance Fire Department  
Eval Program: HMRRP  
Eval Source: CERS

Eval General Type: Other/Unknown  
Eval Date: 07-28-2015  
Violations Found: No  
Eval Type: Other, not routine, done by local agency  
Eval Notes: Not reported  
Eval Division: Los Angeles County Fire Department  
Eval Program: HW  
Eval Source: CERS

Eval General Type: Compliance Evaluation Inspection  
Eval Date: 06-26-2015  
Violations Found: Yes  
Eval Type: Routine done by local agency  
Eval Notes: Jerry Morris, Owner  
Eval Division: Los Angeles County Fire Department  
Eval Program: HW  
Eval Source: CERS

Eval General Type: Compliance Evaluation Inspection  
Eval Date: 08-24-2017  
Violations Found: No  
Eval Type: Routine done by local agency  
Eval Notes: no violations  
Eval Division: Torrance Fire Department  
Eval Program: HMRRP  
Eval Source: CERS

**Coordinates:**

Site ID: 136386  
Facility Name: Morris Motors, Inc  
Env Int Type Code: HWG  
Program ID: 10154791  
Coord Name: Not reported  
Ref Point Type Desc: Center of a facility or station.  
Latitude: 33.857720  
Longitude: -118.353550

**Affiliation:**

Affiliation Type Desc: Environmental Contact  
Entity Name: JERRY A MORRIS



Map ID  
Direction  
Distance  
Elevation

MAP FINDINGS

Site

Database(s)

EDR ID Number  
EPA ID Number

**JOLIE BOMEDIANO (Continued)**

**S113054207**

Entity Title: Not reported  
Affiliation Address: 19050 HAWTHORNE BLVD  
Affiliation City: TORRANCE  
Affiliation State: CA  
Affiliation Country: Not reported  
Affiliation Zip: 90503  
Affiliation Phone: Not reported

Affiliation Type Desc: Property Owner  
Entity Name: RICHARD CAPELLINO  
Entity Title: Not reported  
Affiliation Address: 2020 DEL AMO BLVD  
Affiliation City: TORRANCE  
Affiliation State: CA  
Affiliation Country: United States  
Affiliation Zip: 90501  
Affiliation Phone: (310) 320-1234

Affiliation Type Desc: CUPA District  
Entity Name: Los Angeles County Fire  
Entity Title: Not reported  
Affiliation Address: 5825 Rickenbacker Road  
Affiliation City: Commerce  
Affiliation State: CA  
Affiliation Country: Not reported  
Affiliation Zip: 90040-3027  
Affiliation Phone: (323) 890-4045

Affiliation Type Desc: Facility Mailing Address  
Entity Name: Mailing Address  
Entity Title: Not reported  
Affiliation Address: 19050 HAWTHORNE BLVD  
Affiliation City: TORRANCE  
Affiliation State: CA  
Affiliation Country: Not reported  
Affiliation Zip: 90503  
Affiliation Phone: Not reported

Affiliation Type Desc: Operator  
Entity Name: JERRY A MORRIS  
Entity Title: Not reported  
Affiliation Address: Not reported  
Affiliation City: Not reported  
Affiliation State: Not reported  
Affiliation Country: Not reported  
Affiliation Zip: Not reported  
Affiliation Phone: (310) 370-9426

Affiliation Type Desc: Document Preparer  
Entity Name: JERRY A MORRIS  
Entity Title: Not reported  
Affiliation Address: Not reported  
Affiliation City: Not reported  
Affiliation State: Not reported  
Affiliation Country: Not reported  
Affiliation Zip: Not reported  
Affiliation Phone: Not reported

Map ID  
Direction  
Distance  
Elevation

MAP FINDINGS

Site

Database(s)

EDR ID Number  
EPA ID Number

**JOLIE BOMEDIANO (Continued)**

**S113054207**

Affiliation Type Desc: Identification Signer  
Entity Name: JERRY A MORRIS  
Entity Title: PRESIDENT/CEO  
Affiliation Address: Not reported  
Affiliation City: Not reported  
Affiliation State: Not reported  
Affiliation Country: Not reported  
Affiliation Zip: Not reported  
Affiliation Phone: Not reported

Affiliation Type Desc: Legal Owner  
Entity Name: JERRY A MORRIS  
Entity Title: Not reported  
Affiliation Address: 19050 HAWTHORNE BLVD  
Affiliation City: TORRANCE  
Affiliation State: CA  
Affiliation Country: United States  
Affiliation Zip: 90503  
Affiliation Phone: (310) 217-0855

Affiliation Type Desc: Parent Corporation  
Entity Name: Morris Motors, Inc  
Entity Title: Not reported  
Affiliation Address: Not reported  
Affiliation City: Not reported  
Affiliation State: Not reported  
Affiliation Country: Not reported  
Affiliation Zip: Not reported  
Affiliation Phone: Not reported

**HWTS:**

Name: JOLIE BOMEDIANO  
Address: 19050 HAWTHORNE BLVD  
Address 2: Not reported  
City,State,Zip: TORRANCE, CA 905030000  
EPA ID: CAL000083498  
Inactive Date: 06/30/1998  
Create Date: 05/10/1994  
Last Act Date: 04/27/1999  
Mailing Name: Not reported  
Mailing Address: 19050 HAWTHORNE BLVD  
Mailing Address 2: Not reported  
Mailing City,State,Zip: TORRANCE, CA 905031503  
Owner Name: JOLIE BOMEDIANO  
Owner Address: 19050 HAWTHORNE BLVD  
Owner Address 2: Not reported  
Owner City,State,Zip: TORRANCE, CA 905031503  
Contact Name: JOLIE BOMEDIANO, OWNER  
Contact Address: INACT PER 98VQ FINAL NOTICE  
Contact Address 2: - BATCH 4/27  
City,State,Zip: TORRANCE, CA 905031503

Map ID  
Direction  
Distance  
Elevation

MAP FINDINGS

Site

Database(s)

EDR ID Number  
EPA ID Number

D36  
SSE  
< 1/8  
0.078 mi.  
410 ft.

**MORRIS MOTORS, INC.**  
**19050 HAWTHORNE BLVD**  
**TORRANCE, CA 90503**

RCRA NonGen / NLR

1024798505  
CAL000203255

Site 7 of 7 in cluster D

Relative:  
Lower

RCRA NonGen / NLR:

Actual:  
93 ft.

Date form received by agency: 2002-01-02 00:00:00.0  
Facility name: MORRIS MOTORS, INC.  
Facility address: 19050 HAWTHORNE BLVD  
TORRANCE, CA 90503-0000  
EPA ID: CAL000203255  
Contact: JERRY MORRIS  
Contact address: 19050 HAWTHORNE BLVD  
TORRANCE, CA 90503  
Contact country: Not reported  
Contact telephone: 310-370-9426  
Contact email: JMORRIS907@AOL.COM  
EPA Region: 09  
Classification: Non-Generator  
Description: Handler: Non-Generators do not presently generate hazardous waste

Owner/Operator Summary:

Owner/operator name: JERRY MORRIS  
Owner/operator address: 19050 HAWTHORNE BLVD  
TORRANCE, CA 90503  
Owner/operator country: Not reported  
Owner/operator telephone: 310-370-9426  
Owner/operator email: Not reported  
Owner/operator fax: Not reported  
Owner/operator extension: Not reported  
Legal status: Other  
Owner/Operator Type: Owner  
Owner/Op start date: Not reported  
Owner/Op end date: Not reported

Owner/operator name: JERRY MORRIS  
Owner/operator address: 19050 HAWTHORNE BLVD  
TORRANCE, CA 90503  
Owner/operator country: Not reported  
Owner/operator telephone: 310-370-9426  
Owner/operator email: Not reported  
Owner/operator fax: Not reported  
Owner/operator extension: Not reported  
Legal status: Other  
Owner/Operator Type: Operator  
Owner/Op start date: Not reported  
Owner/Op end date: Not reported

Handler Activities Summary:

U.S. importer of hazardous waste: No  
Mixed waste (haz. and radioactive): No  
Recycler of hazardous waste: No  
Transporter of hazardous waste: Yes  
Treater, storer or disposer of HW: No  
Underground injection activity: No  
On-site burner exemption: No  
Furnace exemption: No

Map ID  
Direction  
Distance  
Elevation

MAP FINDINGS

Site

Database(s)

EDR ID Number  
EPA ID Number

**MORRIS MOTORS, INC. (Continued)**

**1024798505**

Used oil fuel burner: No  
Used oil processor: No  
User oil refiner: No  
Used oil fuel marketer to burner: No  
Used oil Specification marketer: No  
Used oil transfer facility: No  
Used oil transporter: No

Violation Status: No violations found

**F37  
ESE  
< 1/8  
0.081 mi.  
429 ft.**

**KNX RADIO TRANSMITTER  
4301 W 190TH ST  
TORRANCE, CA 90504  
Site 2 of 9 in cluster F**

**UST U003802734  
N/A**

**Relative:  
Lower  
Actual:  
84 ft.**

UST:  
Name: KNX RADIO TRANSMITTER  
Address: 4301 W 190TH ST  
City,State,Zip: TORRANCE, CA 90504  
Facility ID: 68538  
Permitting Agency: TORRANCE, CITY OF  
Latitude: 33.861859  
Longitude: -118.347784

**F38  
ESE  
< 1/8  
0.081 mi.  
429 ft.**

**KNX-TORRANCE  
4301 W 190TH ST # KNX  
TORRANCE, CA 90504  
Site 3 of 9 in cluster F**

**UST U004282572  
N/A**

**Relative:  
Lower  
Actual:  
84 ft.**

UST:  
Name: KNX-TORRANCE  
Address: 4301 W 190TH ST # KNX  
City,State,Zip: TORRANCE, CA 90504  
Facility ID: LACoFA0001129  
Permitting Agency: Los Angeles County Fire Department  
Latitude: 33.8605118  
Longitude: -118.3491364

**F39  
ESE  
< 1/8  
0.081 mi.  
429 ft.**

**KNX RADIO TRANSMITTER C/O KNX/CBS RADIO  
4301 W 190TH ST  
TORRANCE, CA 90504  
Site 4 of 9 in cluster F**

**SWEEPS UST 1000592216  
CA FID UST N/A**

**Relative:  
Lower  
Actual:  
84 ft.**

SWEEPS UST:  
Name: KNX RADIO TRANSMITTER/C/O KNX/CBS RADIO  
Address: 4301 W 190TH ST  
City: TORRANCE  
Status: Active  
Comp Number: 68538  
Number: 1  
Board Of Equalization: 44-010753  
Referral Date: 06-08-93  
Action Date: 06-08-93

Map ID  
Direction  
Distance  
Elevation

MAP FINDINGS

Site

Database(s)

EDR ID Number  
EPA ID Number

**KNX RADIO TRANSMITTER C/O KNX/CBS RADIO (Continued)**

**1000592216**

Created Date: 01-11-91  
Owner Tank Id: UT514DE01  
SWRCB Tank Id: 19-038-068538-000001  
Tank Status: A  
Capacity: 6000  
Active Date: 01-11-91  
Tank Use: M.V. FUEL  
STG: P  
Content: DIESEL  
Number Of Tanks: 1

Name: KNX RADIO TRANSMITTER C/O KNX/CBS RADIO  
Address: 4301 W 190TH ST  
City: TORRANCE  
Status: Not reported  
Comp Number: 68538  
Number: Not reported  
Board Of Equalization: 44-010753  
Referral Date: Not reported  
Action Date: Not reported  
Created Date: Not reported  
Owner Tank Id: Not reported  
SWRCB Tank Id: 19-038-068538-000002  
Tank Status: Not reported  
Capacity: 6500  
Active Date: Not reported  
Tank Use: M.V. FUEL  
STG: PRODUCT  
Content: DIESEL  
Number Of Tanks: 2

Name: KNX RADIO TRANSMITTER C/O KNX/CBS RADIO  
Address: 4301 W 190TH ST  
City: TORRANCE  
Status: Not reported  
Comp Number: 68538  
Number: Not reported  
Board Of Equalization: 44-010753  
Referral Date: Not reported  
Action Date: Not reported  
Created Date: Not reported  
Owner Tank Id: Not reported  
SWRCB Tank Id: 19-038-068538-000002  
Tank Status: Not reported  
Capacity: 500  
Active Date: Not reported  
Tank Use: M.V. FUEL  
STG: PRODUCT  
Content: LEADED  
Number Of Tanks: Not reported

CA FID UST:  
Facility ID: 19055238  
Regulated By: UTNKA  
Regulated ID: Not reported  
Cortese Code: Not reported  
SIC Code: Not reported

Map ID  
Direction  
Distance  
Elevation

MAP FINDINGS

Site

Database(s)

EDR ID Number  
EPA ID Number

**KNX RADIO TRANSMITTER C/O KNX/CBS RADIO (Continued)**

**1000592216**

Facility Phone: 2133710217  
Mail To: Not reported  
Mailing Address: 6121 SUNSET BLVD  
Mailing Address 2: Not reported  
Mailing City,St,Zip: TORRANCE 90504  
Contact: Not reported  
Contact Phone: Not reported  
DUNs Number: Not reported  
NPDES Number: Not reported  
EPA ID: Not reported  
Comments: Not reported  
Status: Active

**F40  
ESE  
< 1/8  
0.081 mi.  
429 ft.**

**KNX-TORRANCE  
4301 W 190TH ST # KNX  
TORRANCE, CA 90504**

**CERS TANKS S123518735  
CERS N/A**

**Site 5 of 9 in cluster F**

**Relative:  
Lower**

**CERS TANKS:**

**Actual:  
84 ft.**

Name: KNX-TORRANCE  
Address: 4301 W 190TH ST # KNX  
City,State,Zip: TORRANCE, CA 90504  
Site ID: 41993  
CERS ID: 10134661  
CERS Description: Underground Storage Tank

**CERS:**

Name: KNX-TORRANCE  
Address: 4301 W 190TH ST # KNX  
City,State,Zip: TORRANCE, CA 90504  
Site ID: 41993  
CERS ID: 10134661  
CERS Description: Chemical Storage Facilities

**Violations:**

Site ID: 41993  
Site Name: KNX-Torrance  
Violation Date: 09-23-2013  
Citation: HSC 6.95 Multiple - California Health and Safety Code, Chapter 6.95, Section(s) Multiple  
Violation Description: Business Plan Program - Administration/Documentation - General  
Violation Notes: Update CERS submittal to 2013.  
Violation Division: Torrance Fire Department  
Violation Program: HMRRP  
Violation Source: CERS

**Evaluation:**

Eval General Type: Compliance Evaluation Inspection  
Eval Date: 09-23-2013  
Violations Found: Yes  
Eval Type: Routine done by local agency  
Eval Notes: Please update CERS hazmat submittal to 2013.  
Eval Division: Torrance Fire Department  
Eval Program: HMRRP  
Eval Source: CERS

Map ID  
Direction  
Distance  
Elevation

MAP FINDINGS

Site

Database(s)

EDR ID Number  
EPA ID Number

**KNX-TORRANCE (Continued)**

**S123518735**

Eval General Type:	Compliance Evaluation Inspection
Eval Date:	10-06-2011
Violations Found:	No
Eval Type:	Routine done by local agency
Eval Notes:	Not reported
Eval Division:	Torrance Fire Department
Eval Program:	HMRRP
Eval Source:	CERS
Eval General Type:	Compliance Evaluation Inspection
Eval Date:	10-13-2014
Violations Found:	No
Eval Type:	Routine done by local agency
Eval Notes:	Monitoring Cert passed. All components. UST for emergency generator
Eval Division:	Torrance Fire Department
Eval Program:	UST
Eval Source:	CERS
Eval General Type:	Compliance Evaluation Inspection
Eval Date:	10-25-2017
Violations Found:	No
Eval Type:	Routine done by local agency
Eval Notes:	Consent to perform inspection given by Thomas Finnegan
Eval Division:	Torrance Fire Department
Eval Program:	UST
Eval Source:	CERS
Eval General Type:	Compliance Evaluation Inspection
Eval Date:	10-27-2017
Violations Found:	No
Eval Type:	Routine done by local agency
Eval Notes:	Consent to perform Inspection given by Thomas Finnegan
Eval Division:	Torrance Fire Department
Eval Program:	HMRRP
Eval Source:	CERS
Eval General Type:	Compliance Evaluation Inspection
Eval Date:	10-28-2015
Violations Found:	No
Eval Type:	Routine done by local agency
Eval Notes:	CERS submitted 10/27/15 accepted on the 28th
Eval Division:	Torrance Fire Department
Eval Program:	HMRRP
Eval Source:	CERS
Eval General Type:	Compliance Evaluation Inspection
Eval Date:	10-31-2018
Violations Found:	No
Eval Type:	Routine done by local agency
Eval Notes:	Consent to Perform Inspection given by KNX Radio
Eval Division:	Torrance Fire Department
Eval Program:	HMRRP
Eval Source:	CERS
Eval General Type:	Compliance Evaluation Inspection
Eval Date:	10-31-2018
Violations Found:	No

Map ID  
Direction  
Distance  
Elevation

MAP FINDINGS

Site

Database(s)

EDR ID Number  
EPA ID Number

**KNX-TORRANCE (Continued)**

**S123518735**

Eval Type: Routine done by local agency  
Eval Notes: Consent to Perform Inspection given by KNX Radio  
Eval Division: Torrance Fire Department  
Eval Program: UST  
Eval Source: CERS

Eval General Type: Compliance Evaluation Inspection  
Eval Date: 09-23-2013  
Violations Found: No  
Eval Type: Routine done by local agency  
Eval Notes: Please update CERS UST submittal to 2013.  
Eval Division: Torrance Fire Department  
Eval Program: UST  
Eval Source: CERS

Eval General Type: Compliance Evaluation Inspection  
Eval Date: 09-28-2011  
Violations Found: No  
Eval Type: Routine done by local agency  
Eval Notes: PASS  
Eval Division: Torrance Fire Department  
Eval Program: UST  
Eval Source: CERS

Eval General Type: Compliance Evaluation Inspection  
Eval Date: 09-30-2010  
Violations Found: No  
Eval Type: Routine done by local agency  
Eval Notes: Not reported  
Eval Division: Torrance Fire Department  
Eval Program: UST  
Eval Source: CERS

Eval General Type: Compliance Evaluation Inspection  
Eval Date: 09-23-2013  
Violations Found: No  
Eval Type: Routine done by local agency  
Eval Notes: Update CERS submittal to 2013.  
Eval Division: Torrance Fire Department  
Eval Program: HMRRP  
Eval Source: CERS

Eval General Type: Compliance Evaluation Inspection  
Eval Date: 09-25-2012  
Violations Found: No  
Eval Type: Routine done by local agency  
Eval Notes: Not reported  
Eval Division: Torrance Fire Department  
Eval Program: HMRRP  
Eval Source: CERS

Eval General Type: Compliance Evaluation Inspection  
Eval Date: 09-25-2012  
Violations Found: No  
Eval Type: Routine done by local agency  
Eval Notes: Not reported  
Eval Division: Torrance Fire Department



Map ID  
Direction  
Distance  
Elevation

MAP FINDINGS

Site

Database(s)

EDR ID Number  
EPA ID Number

**KNX-TORRANCE (Continued)**

**S123518735**

Eval Program: UST  
Eval Source: CERS

Eval General Type: Compliance Evaluation Inspection  
Eval Date: 09-30-2010  
Violations Found: No  
Eval Type: Routine done by local agency  
Eval Notes: Not reported  
Eval Division: Torrance Fire Department  
Eval Program: HMRRP  
Eval Source: CERS

Eval General Type: Compliance Evaluation Inspection  
Eval Date: 09-30-2013  
Violations Found: No  
Eval Type: Routine done by local agency  
Eval Notes: 9/23/13 Site inspected 9/30/13 2013 CERS submittal no complete  
Eval Division: Torrance Fire Department  
Eval Program: HMRRP  
Eval Source: CERS

Eval General Type: Compliance Evaluation Inspection  
Eval Date: 10-28-2015  
Violations Found: No  
Eval Type: Routine done by local agency  
Eval Notes: Monitor Cert and spill buckets passed.JDS Tank Testing. Report received, scanned and filed.  
Eval Division: Torrance Fire Department  
Eval Program: UST  
Eval Source: CERS

Eval General Type: Compliance Evaluation Inspection  
Eval Date: 10-31-2019  
Violations Found: No  
Eval Type: Routine done by local agency  
Eval Notes: Consent given by James Blakely  
Eval Division: Torrance Fire Department  
Eval Program: UST  
Eval Source: CERS

Eval General Type: Compliance Evaluation Inspection  
Eval Date: 10-13-2014  
Violations Found: No  
Eval Type: Routine done by local agency  
Eval Notes: Update CERS submittal for 2014 reporting  
Eval Division: Torrance Fire Department  
Eval Program: HMRRP  
Eval Source: CERS

Eval General Type: Compliance Evaluation Inspection  
Eval Date: 10-31-2019  
Violations Found: No  
Eval Type: Routine done by local agency  
Eval Notes: Consent given by James Blakely  
Eval Division: Torrance Fire Department  
Eval Program: HMRRP  
Eval Source: CERS

Map ID  
Direction  
Distance  
Elevation

MAP FINDINGS

Site

Database(s)

EDR ID Number  
EPA ID Number

**KNX-TORRANCE (Continued)**

**S123518735**

Affiliation:

Affiliation Type Desc: Environmental Contact  
Entity Name: Lynn Duke  
Entity Title: Not reported  
Affiliation Address: 5670 Wilshire Blvd.  
Affiliation City: Los Angeles  
Affiliation State: CA  
Affiliation Country: Not reported  
Affiliation Zip: 90036  
Affiliation Phone: Not reported

Affiliation Type Desc: Legal Owner  
Entity Name: Entercom Communications Corporation  
Entity Title: Not reported  
Affiliation Address: 5670 WILSHIRE BLVD #200  
Affiliation City: LOS ANGELES  
Affiliation State: CA  
Affiliation Country: United States  
Affiliation Zip: 90036  
Affiliation Phone: (323) 900-2070

Affiliation Type Desc: Operator  
Entity Name: Lynn Duke  
Entity Title: Not reported  
Affiliation Address: Not reported  
Affiliation City: Not reported  
Affiliation State: Not reported  
Affiliation Country: Not reported  
Affiliation Zip: Not reported  
Affiliation Phone: (323) 930-5211

Affiliation Type Desc: UST Property Owner Name  
Entity Name: Entercom Communications Corporation  
Entity Title: Not reported  
Affiliation Address: 5670 Wilshire Blvd., Suite 200  
Affiliation City: Los Angeles  
Affiliation State: CA  
Affiliation Country: United States  
Affiliation Zip: 90036  
Affiliation Phone: (323) 569-1070

Affiliation Type Desc: Document Preparer  
Entity Name: Thomas Finnegan  
Entity Title: Not reported  
Affiliation Address: Not reported  
Affiliation City: Not reported  
Affiliation State: Not reported  
Affiliation Country: Not reported  
Affiliation Zip: Not reported  
Affiliation Phone: Not reported

Affiliation Type Desc: Facility Mailing Address  
Entity Name: Mailing Address  
Entity Title: Not reported  
Affiliation Address: 5670 Wilshire Blvd #200  
Affiliation City: LOS ANGELES  
Affiliation State: CA

Map ID  
Direction  
Distance  
Elevation

MAP FINDINGS

Site

Database(s)

EDR ID Number  
EPA ID Number

**KNX-TORRANCE (Continued)**

**S123518735**

Affiliation Country: Not reported  
Affiliation Zip: 90036  
Affiliation Phone: Not reported

Affiliation Type Desc: Identification Signer  
Entity Name: Thomas Finnegan  
Entity Title: Supervisor Technical Operations  
Affiliation Address: Not reported  
Affiliation City: Not reported  
Affiliation State: Not reported  
Affiliation Country: Not reported  
Affiliation Zip: Not reported  
Affiliation Phone: Not reported

Affiliation Type Desc: CUPA District  
Entity Name: Los Angeles County Fire  
Entity Title: Not reported  
Affiliation Address: 5825 Rickenbacker Road  
Affiliation City: Commerce  
Affiliation State: CA  
Affiliation Country: Not reported  
Affiliation Zip: 90040-3027  
Affiliation Phone: (323) 890-4045

Affiliation Type Desc: Property Owner  
Entity Name: Entercom Communications Corporation  
Entity Title: Not reported  
Affiliation Address: 5670 Wilshire Blvd #200  
Affiliation City: Los Angeles  
Affiliation State: CA  
Affiliation Country: United States  
Affiliation Zip: 90036  
Affiliation Phone: (212) 649-9600

Affiliation Type Desc: UST Tank Operator  
Entity Name: Lynn Duke  
Entity Title: Not reported  
Affiliation Address: 5670 Wilshire Blvd., Suite 200  
Affiliation City: Los Angeles  
Affiliation State: CA  
Affiliation Country: United States  
Affiliation Zip: 90036  
Affiliation Phone: (323) 930-5211

Affiliation Type Desc: UST Tank Owner  
Entity Name: Entercom Communications Corporation  
Entity Title: Not reported  
Affiliation Address: 5670 Wilshire Blvd., Suite 200  
Affiliation City: Los Angeles  
Affiliation State: CA  
Affiliation Country: United States  
Affiliation Zip: 90036  
Affiliation Phone: (323) 569-1070

Affiliation Type Desc: Parent Corporation  
Entity Name: CBS Radio Inc. - KNX  
Entity Title: Not reported

Map ID  
Direction  
Distance  
Elevation

MAP FINDINGS

Site

Database(s)

EDR ID Number  
EPA ID Number

**KNX-TORRANCE (Continued)**

**S123518735**

Affiliation Address: Not reported  
Affiliation City: Not reported  
Affiliation State: Not reported  
Affiliation Country: Not reported  
Affiliation Zip: Not reported  
Affiliation Phone: Not reported  
  
Affiliation Type Desc: UST Permit Applicant  
Entity Name: Tom Finnegan  
Entity Title: Engineering Supervisor  
Affiliation Address: Not reported  
Affiliation City: Not reported  
Affiliation State: Not reported  
Affiliation Country: Not reported  
Affiliation Zip: Not reported  
Affiliation Phone: (323) 930-8714

**F41  
ESE  
< 1/8  
0.081 mi.  
429 ft.**

**KNX TRANSMITTER  
4301 190TH STREET  
LOS ANGELES, CA 90504**

**HIST UST U001564178  
N/A**

**Site 6 of 9 in cluster F**

**Relative:  
Lower  
Actual:  
84 ft.**

HIST UST:  
Name: KNX TRANSMITTER  
Address: 4301 190TH STREET  
City,State,Zip: LOS ANGELES, CA 90504  
File Number: 000273C5  
URL: <http://geotracker.waterboards.ca.gov/ustpdfs/pdf/000273C5.pdf>  
Region: STATE  
Facility ID: 00000066411  
Facility Type: Other  
Other Type: RADIO TRANSMITTER  
Contact Name: ERIK J. DISEN  
Telephone: 2134603225  
Owner Name: KNX RADIO, A DIVISION OF CBS I  
Owner Address: 6121 SUNSET BLVD.  
Owner City,St,Zip: LOS ANGELES, CA 90028  
Total Tanks: 0002  
  
Tank Num: 001  
Container Num: 001  
Year Installed: 1965  
Tank Capacity: 00006000  
Tank Used for: WASTE  
Type of Fuel: 2  
Container Construction Thickness: X  
Leak Detection: None  
  
Tank Num: 002  
Container Num: 002  
Year Installed: 1981  
Tank Capacity: 00006000  
Tank Used for: PRODUCT  
Type of Fuel: DIESEL  
Container Construction Thickness: 1/4  
Leak Detection: Pressure Test

Map ID  
Direction  
Distance  
Elevation

MAP FINDINGS

Site

Database(s)

EDR ID Number  
EPA ID Number

**KNX TRANSMITTER (Continued)**

**U001564178**

[Click here for Geo Tracker PDF:](#)

**F42**  
**ESE**  
**< 1/8**  
**0.081 mi.**  
**429 ft.**

**CBS RADIO INC. - KNX**  
**4301 W 190TH ST # KNX**  
**TORRANCE, CA 90504**  
**Site 7 of 9 in cluster F**

**UST** **U004265080**  
**N/A**

**Relative:**  
**Lower**  
**Actual:**  
**84 ft.**

UST:  
Name: CBS RADIO INC. - KNX  
Address: 4301 W 190TH ST # KNX  
City,State,Zip: TORRANCE, CA 90504  
Facility ID: LACoFA0001129  
Permitting Agency: Los Angeles County Fire Department  
Latitude: 33.8605118  
Longitude: -118.3491364

**H43**  
**North**  
**< 1/8**  
**0.087 mi.**  
**459 ft.**

**FRANK ALVARADO DENTISTRY PROF CORP**  
**2850 ARTESIA BLVD STE 210**  
**REDONDO BEACH, CA 90278**  
**Site 1 of 2 in cluster H**

**RCRA NonGen / NLR** **1024798612**  
**CAL000204771**

**Relative:**  
**Lower**  
**Actual:**  
**98 ft.**

RCRA NonGen / NLR:  
Date form received by agency:2000-06-06 00:00:00.0  
Facility name: FRANK ALVARADO DENTISTRY PROF CORP  
Facility address: 2850 ARTESIA BLVD STE 210  
REDONDO BEACH, CA 90278-0000  
EPA ID: CAL000204771  
Contact: FRANK ALVARADO  
Contact address: 2850 ARTESIA BLVD STE 210  
REDONDO BEACH, CA 90278  
Contact country: Not reported  
Contact telephone: 310-542-1004  
Contact email: FALVARADODDS@YAHOO.COM  
EPA Region: 09  
Classification: Non-Generator  
Description: Handler: Non-Generators do not presently generate hazardous waste

**Owner/Operator Summary:**

Owner/operator name: FRANK ALVARADO  
Owner/operator address: 2850 ARTESIA BLVD STE 210  
REDONDO BEACH, CA 90278  
Owner/operator country: Not reported  
Owner/operator telephone: 310-542-1004  
Owner/operator email: Not reported  
Owner/operator fax: Not reported  
Owner/operator extension: Not reported  
Legal status: Other  
Owner/Operator Type: Operator  
Owner/Op start date: Not reported  
Owner/Op end date: Not reported

Owner/operator name: FRANK ALVARADO DENTISTRY PROF CORP  
Owner/operator address: 2850 ARTESIA BLVD STE 210  
REDONDO BEACH, CA 90278

Map ID  
Direction  
Distance  
Elevation

MAP FINDINGS

Site

Database(s)

EDR ID Number  
EPA ID Number

**FRANK ALVARADO DENTISTRY PROF CORP (Continued)**

**1024798612**

Owner/operator country: Not reported  
Owner/operator telephone: 310-542-1004  
Owner/operator email: Not reported  
Owner/operator fax: Not reported  
Owner/operator extension: Not reported  
Legal status: Other  
Owner/Operator Type: Owner  
Owner/Op start date: Not reported  
Owner/Op end date: Not reported

Handler Activities Summary:

U.S. importer of hazardous waste: No  
Mixed waste (haz. and radioactive): No  
Recycler of hazardous waste: No  
Transporter of hazardous waste: Yes  
Treater, storer or disposer of HW: No  
Underground injection activity: No  
On-site burner exemption: No  
Furnace exemption: No  
Used oil fuel burner: No  
Used oil processor: No  
User oil refiner: No  
Used oil fuel marketer to burner: No  
Used oil Specification marketer: No  
Used oil transfer facility: No  
Used oil transporter: No

Violation Status: No violations found

**I44**  
**SSE**  
**< 1/8**  
**0.091 mi.**  
**480 ft.**

**SOUTH BAY TRANSMISSION**  
**19060 HAWTHORNE BLVD**  
**TORRANCE, CA 90503**

**RCRA-SQG 1000404979**  
**FINDS CAD981682487**  
**ECHO**

**Site 1 of 4 in cluster I**

**Relative:**  
**Lower**  
**Actual:**  
**93 ft.**

RCRA-SQG:  
Date form received by agency: 1986-10-10 00:00:00  
Facility name: SOUTH BAY TRANSMISSION  
Facility address: 19060 HAWTHORNE BLVD  
TORRANCE, CA 90503  
EPA ID: CAD981682487  
Mailing address: HAWTHORNE BLVD  
TORRANCE, CA 90503  
Contact: ENVIRONMENTAL MANAGER  
Contact address: 19060 HAWTHORNE BLVD  
TORRANCE, CA 90503  
Contact country: US  
Contact telephone: 213-370-5484  
Contact email: Not reported  
EPA Region: 09  
Classification: Small Small Quantity Generator  
Description: Handler: generates more than 100 and less than 1000 kg of hazardous waste during any calendar month and accumulates less than 6000 kg of hazardous waste at any time; or generates 100 kg or less of hazardous waste during any calendar month, and accumulates more than 1000 kg of hazardous waste at any time

Map ID  
Direction  
Distance  
Elevation

MAP FINDINGS

Site

Database(s)

EDR ID Number  
EPA ID Number

**SOUTH BAY TRANSMISSION (Continued)**

**1000404979**

Owner/Operator Summary:

Owner/operator name: JOE MORGAN  
Owner/operator address: NOT REQUIRED  
NOT REQUIRED, ME 99999  
Owner/operator country: Not reported  
Owner/operator telephone: 415-555-1212  
Owner/operator email: Not reported  
Owner/operator fax: Not reported  
Owner/operator extension: Not reported  
Legal status: Private  
Owner/Operator Type: Owner  
Owner/Op start date: Not reported  
Owner/Op end date: Not reported

Owner/operator name: NOT REQUIRED  
Owner/operator address: NOT REQUIRED  
NOT REQUIRED, ME 99999  
Owner/operator country: Not reported  
Owner/operator telephone: 415-555-1212  
Owner/operator email: Not reported  
Owner/operator fax: Not reported  
Owner/operator extension: Not reported  
Legal status: Private  
Owner/Operator Type: Operator  
Owner/Op start date: Not reported  
Owner/Op end date: Not reported

Handler Activities Summary:

U.S. importer of hazardous waste: No  
Mixed waste (haz. and radioactive): No  
Recycler of hazardous waste: No  
Transporter of hazardous waste: No  
Treater, storer or disposer of HW: No  
Underground injection activity: No  
On-site burner exemption: No  
Furnace exemption: No  
Used oil fuel burner: No  
Used oil processor: No  
User oil refiner: No  
Used oil fuel marketer to burner: No  
Used oil Specification marketer: No  
Used oil transfer facility: No  
Used oil transporter: No

Violation Status: No violations found

FINDS:

Registry ID: 110002750513  
Facility URL: [http://ofmpub.epa.gov/enviro/fii\\_query\\_detail.disp\\_program\\_facility?p\\_registry\\_id=110002750513](http://ofmpub.epa.gov/enviro/fii_query_detail.disp_program_facility?p_registry_id=110002750513)

Environmental Interest/Information System:

RCRAInfo is a national information system that supports the Resource Conservation and Recovery Act (RCRA) program through the tracking of events and activities related to facilities that generate, transport, and treat, store, or dispose of hazardous waste. RCRAInfo allows RCRA program staff to track the notification, permit, compliance, and

Map ID  
Direction  
Distance  
Elevation

MAP FINDINGS

Site

Database(s)

EDR ID Number  
EPA ID Number

**SOUTH BAY TRANSMISSION (Continued)**

**1000404979**

corrective action activities required under RCRA.

[Click this hyperlink](#) while viewing on your computer to access additional FINDS: detail in the EDR Site Report.

**ECHO:**

Envid: 1000404979  
Registry ID: 110002750513  
DFR URL: <http://echo.epa.gov/detailed-facility-report?fid=110002750513>  
Name: SOUTH BAY TRANSMISSION  
Address: 19060 HAWTHORNE BLVD  
City,State,Zip: TORRANCE, CA 90503

**J45**  
**South**  
**< 1/8**  
**0.091 mi.**  
**482 ft.**

**DAIRY MART 1**  
**2901 190TH ST**  
**REDONDO BEACH, CA 90278**

**LUST** **U001563607**  
**HIST UST** **N/A**

**Site 1 of 5 in cluster J**

**Relative:**  
**Lower**

**LUST:**

**Actual:**  
**92 ft.**

Name: DAIRY MART 1  
Address: 2901 190TH ST  
City,State,Zip: REDONDO BEACH, CA 90278  
Lead Agency: LOS ANGELES RWQCB (REGION 4)  
Case Type: LUST Cleanup Site  
Geo Track: [http://geotracker.waterboards.ca.gov/profile\\_report.asp?global\\_id=T0603733786](http://geotracker.waterboards.ca.gov/profile_report.asp?global_id=T0603733786)  
Global Id: T0603733786  
Latitude: 33.858337  
Longitude: -118.355598  
Status: Completed - Case Closed  
Status Date: 04/13/2005  
Case Worker: JH  
RB Case Number: R-23216  
Local Agency: LOS ANGELES COUNTY  
File Location: Local Agency  
Local Case Number: 011427-023216  
Potential Media Affect: Under Investigation  
Potential Contaminants of Concern: Gasoline  
Site History: Not reported

**LUST:**

Global Id: T0603733786  
Contact Type: Local Agency Caseworker  
Contact Name: CARL SJOBERG  
Organization Name: LOS ANGELES COUNTY  
Address: 900 SOUTH FREMONT AVENUE  
City: ALHAMBRA  
Email: Not reported  
Phone Number: 6264585100

Global Id: T0603733786  
Contact Type: Regional Board Caseworker  
Contact Name: JAY HUANG  
Organization Name: LOS ANGELES RWQCB (REGION 4)  
Address: 320 WEST 4TH STREET, SUITE 200  
City: LOS ANGELES  
Email: [jhuang@waterboards.ca.gov](mailto:jhuang@waterboards.ca.gov)  
Phone Number: 2135766711



Map ID  
Direction  
Distance  
Elevation

MAP FINDINGS

Site

Database(s)

EDR ID Number  
EPA ID Number

DAIRY MART 1 (Continued)

U001563607

LUST:

Global Id:	T0603733786
Action Type:	RESPONSE
Date:	08/10/2004
Action:	Well Installation Report
Global Id:	T0603733786
Action Type:	ENFORCEMENT
Date:	09/03/2002
Action:	Staff Letter
Global Id:	T0603733786
Action Type:	ENFORCEMENT
Date:	10/11/2002
Action:	Staff Letter
Global Id:	T0603733786
Action Type:	ENFORCEMENT
Date:	04/22/2003
Action:	Staff Letter
Global Id:	T0603733786
Action Type:	ENFORCEMENT
Date:	01/16/2004
Action:	Staff Letter
Global Id:	T0603733786
Action Type:	ENFORCEMENT
Date:	07/29/2003
Action:	Staff Letter
Global Id:	T0603733786
Action Type:	ENFORCEMENT
Date:	03/29/2004
Action:	Staff Letter
Global Id:	T0603733786
Action Type:	RESPONSE
Date:	11/01/2002
Action:	Soil and Water Investigation Workplan
Global Id:	T0603733786
Action Type:	RESPONSE
Date:	12/15/2002
Action:	Soil and Water Investigation Report
Global Id:	T0603733786
Action Type:	ENFORCEMENT
Date:	02/25/2005
Action:	Staff Letter
Global Id:	T0603733786
Action Type:	ENFORCEMENT
Date:	04/06/2005
Action:	Site Visit / Inspection / Sampling
Global Id:	T0603733786

Map ID  
Direction  
Distance  
Elevation

MAP FINDINGS

Site

Database(s)

EDR ID Number  
EPA ID Number

**DAIRY MART 1 (Continued)**

**U001563607**

Action Type: ENFORCEMENT  
Date: 04/13/2005  
Action: Closure/No Further Action Letter

Global Id: T0603733786  
Action Type: RESPONSE  
Date: 03/15/2004  
Action: Corrective Action Plan / Remedial Action Plan

Global Id: T0603733786  
Action Type: RESPONSE  
Date: 01/15/2003  
Action: Monitoring Report - Quarterly

Global Id: T0603733786  
Action Type: RESPONSE  
Date: 01/15/2005  
Action: Monitoring Report - Quarterly

Global Id: T0603733786  
Action Type: RESPONSE  
Date: 07/15/2003  
Action: Soil and Water Investigation Workplan

Global Id: T0603733786  
Action Type: RESPONSE  
Date: 01/15/2004  
Action: Monitoring Report - Quarterly

Global Id: T0603733786  
Action Type: RESPONSE  
Date: 07/15/2003  
Action: Monitoring Report - Quarterly

Global Id: T0603733786  
Action Type: RESPONSE  
Date: 10/15/2003  
Action: Soil and Water Investigation Report

Global Id: T0603733786  
Action Type: RESPONSE  
Date: 10/15/2003  
Action: Monitoring Report - Quarterly

Global Id: T0603733786  
Action Type: Other  
Date: 08/01/2000  
Action: Leak Discovery

Global Id: T0603733786  
Action Type: RESPONSE  
Date: 10/15/2004  
Action: Remedial Progress Report

Global Id: T0603733786  
Action Type: RESPONSE  
Date: 02/18/2005

Map ID  
Direction  
Distance  
Elevation

MAP FINDINGS

Site

Database(s)

EDR ID Number  
EPA ID Number

DAIRY MART 1 (Continued)

U001563607

Action: Soil and Water Investigation Workplan

Global Id: T0603733786  
Action Type: RESPONSE  
Date: 04/15/2005  
Action: Soil and Water Investigation Report

Global Id: T0603733786  
Action Type: RESPONSE  
Date: 04/15/2005  
Action: Monitoring Report - Quarterly

Global Id: T0603733786  
Action Type: RESPONSE  
Date: 07/15/2004  
Action: Interim Remedial Action Report

Global Id: T0603733786  
Action Type: RESPONSE  
Date: 04/15/2004  
Action: Monitoring Report - Quarterly

Global Id: T0603733786  
Action Type: RESPONSE  
Date: 07/15/2004  
Action: Monitoring Report - Quarterly

Global Id: T0603733786  
Action Type: REMEDIATION  
Date: 07/01/2004  
Action: Soil Vapor Extraction (SVE)

Global Id: T0603733786  
Action Type: RESPONSE  
Date: 10/15/2004  
Action: Monitoring Report - Quarterly

Global Id: T0603733786  
Action Type: Other  
Date: 04/15/2002  
Action: Leak Reported

LUST:

Global Id: T0603733786  
Status: Open - Case Begin Date  
Status Date: 08/01/2000

Global Id: T0603733786  
Status: Open - Site Assessment  
Status Date: 09/03/2002

Global Id: T0603733786  
Status: Open - Site Assessment  
Status Date: 10/11/2002

Global Id: T0603733786  
Status: Open - Remediation

Map ID  
Direction  
Distance  
Elevation

MAP FINDINGS

Site

Database(s)

EDR ID Number  
EPA ID Number

**DAIRY MART 1 (Continued)**

**U001563607**

Status Date: 02/05/2004  
  
Global Id: T0603733786  
Status: Open - Remediation  
Status Date: 03/29/2004  
  
Global Id: T0603733786  
Status: Completed - Case Closed  
Status Date: 04/13/2005

**HIST UST:**

Name: DAIRY MART  
Address: 2901 190TH ST  
City,State,Zip: REDONDO BEACH, CA 90278  
File Number: Not reported  
URL: Not reported  
Region: STATE  
Facility ID: 00000008071  
Facility Type: Gas Station  
Other Type: Not reported  
Contact Name: Not reported  
Telephone: 2133716620  
Owner Name: KAYO OIL COMPANY  
Owner Address: 1221 E. MAIN STREET  
Owner City,St,Zip: CHATTANOOGA, TN 37408  
Total Tanks: 0003  
  
Tank Num: 001  
Container Num: 1  
Year Installed: Not reported  
Tank Capacity: 00010000  
Tank Used for: PRODUCT  
Type of Fuel: PREMIUM  
Container Construction Thickness: Not reported  
Leak Detection: Visual, Stock Inventor, Pressure Test  
  
Tank Num: 002  
Container Num: 2  
Year Installed: Not reported  
Tank Capacity: 00010000  
Tank Used for: PRODUCT  
Type of Fuel: UNLEADED  
Container Construction Thickness: Not reported  
Leak Detection: Visual, Stock Inventor, Pressure Test  
  
Tank Num: 003  
Container Num: 3  
Year Installed: Not reported  
Tank Capacity: 00010000  
Tank Used for: PRODUCT  
Type of Fuel: REGULAR  
Container Construction Thickness: Not reported  
Leak Detection: Visual, Stock Inventor, Pressure Test

Map ID  
 Direction  
 Distance  
 Elevation

MAP FINDINGS

Site

Database(s)

EDR ID Number  
 EPA ID Number

**J46**  
**South**  
**< 1/8**  
**0.091 mi.**  
**482 ft.**

**DAIRY MART**  
**2901 190TH ST**  
**REDONDO BEACH, CA 90278**  
**Site 2 of 5 in cluster J**

**EDR Hist Auto**    **1008994845**  
**N/A**

**Relative:**    EDR Hist Auto  
**Lower**

Actual: 92 ft.	Year:	Name:	Type:
	1960	BILL'S DOUGLAS STATION	Not reported
	1991	DAIRY MART	Convenience Stores
	1992	DAIRY MART	Convenience Stores
	1993	DAIRY MART	Convenience Stores
	1994	DAIRY MART	Convenience Stores
	1995	DAIRY MART	Convenience Stores
	1996	DAIRY MART	Convenience Stores
	1997	DAIRY MART	Convenience Stores
	1998	DAIRY MART	Convenience Stores
	1999	DAIRY MART	Convenience Stores
	2000	DAIRY MART	Convenience Stores
	2001	DAIRY MART	Convenience Stores
	2002	DAIRY MART	Convenience Stores

**J47**  
**South**  
**< 1/8**  
**0.091 mi.**  
**482 ft.**

**DAIRY MART**  
**2901 190TH STREET**  
**REDONDO BEACH, CA 90278**  
**Site 3 of 5 in cluster J**

**SWEEPS UST**    **S101586456**  
**HIST UST**      **N/A**  
**CA FID UST**

**Relative:**    SWEEPS UST:  
**Lower**

**Actual:**    Name:                    KAYO OIL  
**92 ft.**        Address:                2901 190TH ST  
                   City:                    REDONDO BEACH  
                   Status:                Active  
                   Comp Number:        11464  
                   Number:                9  
                   Board Of Equalization: Not reported  
                   Referral Date:        06-30-89  
                   Action Date:           Not reported  
                   Created Date:         06-30-89  
                   Owner Tank Id:        Not reported  
                   SWRCB Tank Id:       Not reported  
                   Tank Status:           Not reported  
                   Capacity:              Not reported  
                   Active Date:           Not reported  
                   Tank Use:              Not reported  
                   STG:                    Not reported  
                   Content:                Not reported  
                   Number Of Tanks:    Not reported

**HIST UST:**

Name:                    DAIRY MART  
 Address:                2901 190TH STREET  
 City,State,Zip:        REDONDO BEACH, CA 90278  
 File Number:            000272DF  
 URL:                    <http://geotracker.waterboards.ca.gov/ustpdfs/pdf/000272DF.pdf>  
 Region:                 Not reported  
 Facility ID:              Not reported  
 Facility Type:            Not reported

Map ID  
 Direction  
 Distance  
 Elevation

MAP FINDINGS

Site

Database(s)

EDR ID Number  
 EPA ID Number

**DAIRY MART (Continued)**

**S101586456**

Other Type: Not reported  
 Contact Name: Not reported  
 Telephone: Not reported  
 Owner Name: Not reported  
 Owner Address: Not reported  
 Owner City,St,Zip: Not reported  
 Total Tanks: Not reported

Tank Num: Not reported  
 Container Num: Not reported  
 Year Installed: Not reported  
 Tank Capacity: Not reported  
 Tank Used for: Not reported  
 Type of Fuel: Not reported  
 Container Construction Thickness: Not reported  
 Leak Detection: Not reported

Click here for Geo Tracker PDF:

CA FID UST:

Facility ID: 19050797  
 Regulated By: UTNKA  
 Regulated ID: 00008071  
 Cortese Code: Not reported  
 SIC Code: Not reported  
 Facility Phone: 8180000000  
 Mail To: Not reported  
 Mailing Address: 2901 190TH ST  
 Mailing Address 2: Not reported  
 Mailing City,St,Zip: REDONDO BEACH  
 Contact: Not reported  
 Contact Phone: Not reported  
 DUNS Number: Not reported  
 NPDES Number: Not reported  
 EPA ID: Not reported  
 Comments: Not reported  
 Status: Active

**J48**  
**South**  
**< 1/8**  
**0.091 mi.**  
**482 ft.**

**DAIRY MART 1**  
**2901 190TH ST**  
**REDONDO BEACH, CA 90278**  
**Site 4 of 5 in cluster J**

**LUST S105692132**  
**CERS N/A**

**Relative:**  
**Lower**  
**Actual:**  
**92 ft.**

LUST REG 4:  
 Region: 4  
 Regional Board: 04  
 County: Los Angeles  
 Facility Id: R-23216  
 Status: Remediation Plan  
 Substance: Gasoline  
 Substance Quantity: Not reported  
 Local Case No: 011427-023216  
 Case Type: Undefined  
 Abatement Method Used at the Site: Not reported  
 Global ID: T0603733786  
 W Global ID: Not reported

Map ID  
Direction  
Distance  
Elevation

MAP FINDINGS

Site

Database(s)

EDR ID Number  
EPA ID Number

**DAIRY MART 1 (Continued)**

**S105692132**

Staff: JH  
Local Agency: 19000  
Cross Street: HAWTHORNE BLVD.  
Enforcement Type: SEL  
Date Leak Discovered: 8/1/2000  
Date Leak First Reported: 4/15/2002  
Date Leak Record Entered: Not reported  
Date Confirmation Began: Not reported  
Date Leak Stopped: Not reported  
Date Case Last Changed on Database: 9/19/2002  
Date the Case was Closed: Not reported  
How Leak Discovered: OM  
How Leak Stopped: Other Means  
Cause of Leak: Not reported  
Leak Source: Tank  
Operator: Not reported  
Water System: Not reported  
Well Name: Not reported  
Approx. Dist To Production Well (ft): 4520.955467961556487651003713  
Source of Cleanup Funding: Tank  
Preliminary Site Assessment Workplan Submitted: Not reported  
Preliminary Site Assessment Began: 9/3/2002  
Pollution Characterization Began: 7/15/2003  
Remediation Plan Submitted: 3/15/2004  
Remedial Action Underway: Not reported  
Post Remedial Action Monitoring Began: Not reported  
Enforcement Action Date: Not reported  
Historical Max MTBE Date: 5/4/2004  
Hist Max MTBE Conc in Groundwater: 0  
Hist Max MTBE Conc in Soil: 0  
Significant Interim Remedial Action Taken: Not reported  
GW Qualifier: ND  
Soil Qualifier: ND  
Organization: Not reported  
Owner Contact: Not reported  
Responsible Party: MR. STEVEN PORTNER  
RP Address: 2910 FISK LANE  
Program: LUST  
Lat/Long: 33.858337 / -1  
Local Agency Staff: Not reported  
Beneficial Use: Not reported  
Priority: Not reported  
Cleanup Fund Id: Not reported  
Suspended: Not reported  
Assigned Name: Not reported  
Summary: Not reported

**CERS:**

Name: DAIRY MART 1  
Address: 2901 190TH ST  
City,State,Zip: REDONDO BEACH, CA 90278  
Site ID: 221551  
CERS ID: T0603733786  
CERS Description: Leaking Underground Storage Tank Cleanup Site

**Affiliation:**

Affiliation Type Desc: Local Agency Caseworker

Map ID  
 Direction  
 Distance  
 Elevation

MAP FINDINGS

Site

Database(s)

EDR ID Number  
 EPA ID Number

**DAIRY MART 1 (Continued)**

**S105692132**

Entity Name:	CARL SJOBERG - LOS ANGELES COUNTY
Entity Title:	Not reported
Affiliation Address:	900 SOUTH FREMONT AVENUE
Affiliation City:	ALHAMBRA
Affiliation State:	CA
Affiliation Country:	Not reported
Affiliation Zip:	Not reported
Affiliation Phone:	6264585100
Affiliation Type Desc:	Regional Board Caseworker
Entity Name:	JAY HUANG - LOS ANGELES RWQCB (REGION 4)
Entity Title:	Not reported
Affiliation Address:	320 WEST 4TH STREET, SUITE 200
Affiliation City:	LOS ANGELES
Affiliation State:	CA
Affiliation Country:	Not reported
Affiliation Zip:	Not reported
Affiliation Phone:	2135766711

**49**  
**SSE**  
 < 1/8  
 0.093 mi.  
 490 ft.

**SMITH RICHARD ALLEN**  
**19009 HAWTHORNE BLVD**  
**TORRANCE, CA 90503**

**EDR Hist Auto**    **1020192016**  
 N/A

**Relative:**    EDR Hist Auto  
**Lower**

<b>Actual:</b>	Year:	Name:	Type:
<b>93 ft.</b>	1969	JIM DIBELLA SHELL	Gasoline Service Stations
	1974	SMITH RICHARD ALLEN	Gasoline Service Stations
	1975	SMITH RICHARD ALLEN	Gasoline Service Stations
	1976	SMITH RICHARD ALLEN	Gasoline Service Stations
	1977	SMITH RICHARD ALLEN	Gasoline Service Stations
	1978	SMITH RICHARD ALLEN	Gasoline Service Stations
	1979	SMITH RICHARD ALLEN	Gasoline Service Stations
	1980	SMITH RICHARD ALLEN	Gasoline Service Stations
	1982	SMITH RICHARD ALLEN	Gasoline Service Stations

**F50**  
**ESE**  
 < 1/8  
 0.101 mi.  
 534 ft.

**TORRANCE MAZDA**  
**4343 WEST 190TH STREET**  
**TORRANCE, CA 90504**

**HIST UST**    **S118416233**  
 N/A

**Relative:**  
**Lower**

**HIST UST:**

Name:	TORRANCE MAZDA
Address:	4343 WEST 190TH STREET
City,State,Zip:	TORRANCE, CA 90504
File Number:	00028083
URL:	<a href="http://geotracker.waterboards.ca.gov/ustpdfs/pdf/00028083.pdf">http://geotracker.waterboards.ca.gov/ustpdfs/pdf/00028083.pdf</a>
Region:	Not reported
Facility ID:	Not reported
Facility Type:	Not reported
Other Type:	Not reported
Contact Name:	Not reported



Map ID  
Direction  
Distance  
Elevation

MAP FINDINGS

Site

Database(s)

EDR ID Number  
EPA ID Number

**TORRANCE MAZDA (Continued)**

**S118416233**

Telephone: Not reported  
Owner Name: Not reported  
Owner Address: Not reported  
Owner City,St,Zip: Not reported  
Total Tanks: Not reported  
  
Tank Num: Not reported  
Container Num: Not reported  
Year Installed: Not reported  
Tank Capacity: Not reported  
Tank Used for: Not reported  
Type of Fuel: Not reported  
Container Construction Thickness: Not reported  
Leak Detection: Not reported

[Click here for Geo Tracker PDF:](#)

**F51**  
**ESE**  
**< 1/8**  
**0.101 mi.**  
**534 ft.**  
**Relative:**  
**Lower**  
**Actual:**  
**84 ft.**

**PEYTON CRAMER MAZDA**  
**4343 W 190TH ST**  
**TORRANCE, CA 90503**  
**Site 9 of 9 in cluster F**

**RCRA-SQG 1000353568**  
**UST CAD981626062**  
**SWEEPS UST**  
**HIST UST**  
**CA FID UST**  
**FINDS**  
**ECHO**  
**EMI**

RCRA-SQG:  
Date form received by agency: 1997-04-02 00:00:00.0  
Facility name: PEYTON CRAMER MAZDA  
Facility address: 4343 W 190TH ST  
TORRANCE, CA 90503  
EPA ID: CAD981626062  
Contact: BOB NOCENTE  
Contact address: 4343 W 190TH ST  
TORRANCE, CA 90503  
Contact country: US  
Contact telephone: 310-542-8511  
Contact email: Not reported  
EPA Region: 09  
Classification: Small Small Quantity Generator  
Description: Handler: generates more than 100 and less than 1000 kg of hazardous waste during any calendar month and accumulates less than 6000 kg of hazardous waste at any time; or generates 100 kg or less of hazardous waste during any calendar month, and accumulates more than 1000 kg of hazardous waste at any time

Owner/Operator Summary:  
Owner/operator name: NOT REQUIRED  
Owner/operator address: NOT REQUIRED  
NOT REQUIRED, ME 99999  
Owner/operator country: Not reported  
Owner/operator telephone: 415-555-1212  
Owner/operator email: Not reported  
Owner/operator fax: Not reported  
Owner/operator extension: Not reported  
Legal status: Private  
Owner/Operator Type: Operator

Map ID  
Direction  
Distance  
Elevation

MAP FINDINGS

Site

Database(s)

EDR ID Number  
EPA ID Number

**PEYTON CRAMER MAZDA (Continued)**

**1000353568**

Owner/Op start date: Not reported  
Owner/Op end date: Not reported  
  
Owner/operator name: PEYTON CRAMER  
Owner/operator address: 3111 PACIFIC COAST HWY  
TORRANCE, CA 90505  
  
Owner/operator country: Not reported  
Owner/operator telephone: 310-325-7525  
Owner/operator email: Not reported  
Owner/operator fax: Not reported  
Owner/operator extension: Not reported  
Legal status: Private  
Owner/Operator Type: Owner  
Owner/Op start date: Not reported  
Owner/Op end date: Not reported

Handler Activities Summary:

U.S. importer of hazardous waste: No  
Mixed waste (haz. and radioactive): No  
Recycler of hazardous waste: No  
Transporter of hazardous waste: No  
Treater, storer or disposer of HW: No  
Underground injection activity: No  
On-site burner exemption: No  
Furnace exemption: No  
Used oil fuel burner: No  
Used oil processor: No  
User oil refiner: No  
Used oil fuel marketer to burner: No  
Used oil Specification marketer: No  
Used oil transfer facility: No  
Used oil transporter: No

Historical Generators:

Date form received by agency: 1996-09-01 00:00:00.0  
Site name: PEYTON CRAMER MAZDA  
Classification: Small Quantity Generator

Violation Status: No violations found

UST:

Name: PEYTON CRAMER MAZDA  
Address: 4343 W 190TH ST  
City,State,Zip: TORRANCE, CA 90504  
Facility ID: 67419  
Permitting Agency: TORRANCE, CITY OF  
Latitude: 33.8601969  
Longitude: -118.3486502

SWEEPS UST:

Name: TORRANCE MAZDA  
Address: 4343 W 190TH ST  
City: TORRANCE  
Status: Active  
Comp Number: 67419  
Number: 1

Map ID  
Direction  
Distance  
Elevation

MAP FINDINGS

Site

Database(s)

EDR ID Number  
EPA ID Number

**PEYTON CRAMER MAZDA (Continued)**

**1000353568**

Board Of Equalization: 44-010747  
Referral Date: 04-14-93  
Action Date: 04-14-93  
Created Date: 02-29-88  
Owner Tank Id: UT449WA02  
SWRCB Tank Id: 19-038-067419-000002  
Tank Status: A  
Capacity: 550  
Active Date: 02-27-90  
Tank Use: OIL  
STG: W  
Content: WASTE OIL  
Number Of Tanks: 1

Name: TORRANCE MAZDA  
Address: 4343 W 190TH ST  
City: TORRANCE  
Status: Not reported  
Comp Number: 67419  
Number: Not reported  
Board Of Equalization: 44-010747  
Referral Date: Not reported  
Action Date: Not reported  
Created Date: Not reported  
Owner Tank Id: Not reported  
SWRCB Tank Id: 19-038-067419-000001  
Tank Status: Not reported  
Capacity: 7500  
Active Date: Not reported  
Tank Use: M.V. FUEL  
STG: PRODUCT  
Content: REG UNLEADED  
Number Of Tanks: 1

**HIST UST:**

Name: TORRANCE MAZDA  
Address: 4343 W 190TH ST  
City,State,Zip: TORRANCE, CA 90504  
File Number: Not reported  
URL: Not reported  
Region: STATE  
Facility ID: 00000067419  
Facility Type: Other  
Other Type: AUTO DEALERSHIP  
Contact Name: LOUIS NOELL  
Telephone: 2135428511  
Owner Name: RONALD MORAN CADILLAC, INC.  
Owner Address: 18600 HAWTHORNE BLVD.  
Owner City,St,Zip: TORRANCE, CA 90504  
Total Tanks: 0002  
  
Tank Num: 001  
Container Num: 1  
Year Installed: Not reported  
Tank Capacity: 00007500  
Tank Used for: WASTE  
Type of Fuel: 1

Map ID  
Direction  
Distance  
Elevation

MAP FINDINGS

Site

Database(s)

EDR ID Number  
EPA ID Number

**PEYTON CRAMER MAZDA (Continued)**

**1000353568**

Container Construction Thickness: X  
Leak Detection: Stock Inventor, Vapor Sniff Well, Pressure Test

Tank Num: 002  
Container Num: 2  
Year Installed: Not reported  
Tank Capacity: 00000500  
Tank Used for: WASTE  
Type of Fuel: WASTE OIL  
Container Construction Thickness: Not reported  
Leak Detection: Stock Inventor, Pressure Test

**CA FID UST:**

Facility ID: 19050668  
Regulated By: UTNKA  
Regulated ID: 00067419  
Cortese Code: Not reported  
SIC Code: Not reported  
Facility Phone: 2135428511  
Mail To: Not reported  
Mailing Address: 4343 W 190TH ST  
Mailing Address 2: Not reported  
Mailing City,St,Zip: TORRANCE 90504  
Contact: Not reported  
Contact Phone: Not reported  
DUNS Number: Not reported  
NPDES Number: Not reported  
EPA ID: Not reported  
Comments: Not reported  
Status: Active

**FINDS:**

Registry ID: 110002729370  
Facility URL: [http://ofmpub.epa.gov/enviro/fii\\_query\\_detail\\_disp\\_program\\_facility?p\\_registry\\_id=110002729370](http://ofmpub.epa.gov/enviro/fii_query_detail_disp_program_facility?p_registry_id=110002729370)

**Environmental Interest/Information System:**

RCRAInfo is a national information system that supports the Resource Conservation and Recovery Act (RCRA) program through the tracking of events and activities related to facilities that generate, transport, and treat, store, or dispose of hazardous waste. RCRAInfo allows RCRA program staff to track the notification, permit, compliance, and corrective action activities required under RCRA.  
STATE MASTER

[Click this hyperlink](#) while viewing on your computer to access additional FINDS: detail in the EDR Site Report.

**ECHO:**

Envid: 1000353568  
Registry ID: 110002729370  
DFR URL: <http://echo.epa.gov/detailed-facility-report?fid=110002729370>  
Name: PEYTON CRAMER MAZDA  
Address: 4343 W 190TH ST  
City,State,Zip: TORRANCE, CA 90503

Map ID  
 Direction  
 Distance  
 Elevation

MAP FINDINGS

Site

Database(s)

EDR ID Number  
 EPA ID Number

**PEYTON CRAMER MAZDA (Continued)**

**1000353568**

EMI:

Name: TORRANCE MAZDA  
 Address: 4343 W 190TH ST  
 City,State,Zip: TORRANCE, CA 90504  
 Year: 1987  
 County Code: 19  
 Air Basin: SC  
 Facility ID: 2481  
 Air District Name: SC  
 SIC Code: 7538  
 Air District Name: SOUTH COAST AQMD  
 Community Health Air Pollution Info System: Not reported  
 Consolidated Emission Reporting Rule: Not reported  
 Total Organic Hydrocarbon Gases Tons/Yr: 5  
 Reactive Organic Gases Tons/Yr: 4  
 Carbon Monoxide Emissions Tons/Yr: 0  
 NOX - Oxides of Nitrogen Tons/Yr: 0  
 SOX - Oxides of Sulphur Tons/Yr: 0  
 Particulate Matter Tons/Yr: 0  
 Part. Matter 10 Micrometers and Smlr Tons/Yr:0

Name: TORRANCE MAZDA  
 Address: 4343 W 190TH ST  
 City,State,Zip: TORRANCE, CA 90504  
 Year: 1990  
 County Code: 19  
 Air Basin: SC  
 Facility ID: 2481  
 Air District Name: SC  
 SIC Code: 5511  
 Air District Name: SOUTH COAST AQMD  
 Community Health Air Pollution Info System: Not reported  
 Consolidated Emission Reporting Rule: Not reported  
 Total Organic Hydrocarbon Gases Tons/Yr: 3  
 Reactive Organic Gases Tons/Yr: 2  
 Carbon Monoxide Emissions Tons/Yr: 0  
 NOX - Oxides of Nitrogen Tons/Yr: 0  
 SOX - Oxides of Sulphur Tons/Yr: 0  
 Particulate Matter Tons/Yr: 0  
 Part. Matter 10 Micrometers and Smlr Tons/Yr:0

**I52**  
**SSE**  
**< 1/8**  
**0.104 mi.**  
**549 ft.**

**VILLA AUTO BODY**  
**19076 HAWTHORNE BLVD**  
**TORRANCE, CA 90503**  
**Site 2 of 4 in cluster I**

**RCRA-SQG 1000275536**  
**FINDS CAD981171713**  
**ECHO**  
**HAZNET**  
**HWTS**

**Relative:**  
**Lower**  
**Actual:**  
**93 ft.**

RCRA-SQG:  
 Date form received by agency: 1996-09-01 00:00:00  
 Facility name: VILLA AUTO BODY  
 Facility address: 19076 HAWTHORNE BLVD  
 TORRANCE, CA 90503  
 EPA ID: CAD981171713  
 Mailing address: HAWTHORNE BLVD  
 TORRANCE, CA 90503  
 Contact: Not reported  
 Contact address: Not reported

Map ID  
Direction  
Distance  
Elevation

MAP FINDINGS

Site

Database(s)

EDR ID Number  
EPA ID Number

VILLA AUTO BODY (Continued)

1000275536

Contact country: Not reported  
Contact telephone: US  
Contact email: Not reported  
EPA Region: Not reported  
Classification: 09  
Description: Small Small Quantity Generator  
Handler: generates more than 100 and less than 1000 kg of hazardous waste during any calendar month and accumulates less than 6000 kg of hazardous waste at any time; or generates 100 kg or less of hazardous waste during any calendar month, and accumulates more than 1000 kg of hazardous waste at any time

Owner/Operator Summary:

Owner/operator name: ROBERT TURNAGE  
Owner/operator address: NOT REQUIRED  
NOT REQUIRED, ME 99999  
Owner/operator country: Not reported  
Owner/operator telephone: 415-555-1212  
Owner/operator email: Not reported  
Owner/operator fax: Not reported  
Owner/operator extension: Not reported  
Legal status: Private  
Owner/Operator Type: Owner  
Owner/Op start date: Not reported  
Owner/Op end date: Not reported

Owner/operator name: NOT REQUIRED  
Owner/operator address: NOT REQUIRED  
NOT REQUIRED, ME 99999  
Owner/operator country: Not reported  
Owner/operator telephone: 415-555-1212  
Owner/operator email: Not reported  
Owner/operator fax: Not reported  
Owner/operator extension: Not reported  
Legal status: Private  
Owner/Operator Type: Operator  
Owner/Op start date: Not reported  
Owner/Op end date: Not reported

Handler Activities Summary:

U.S. importer of hazardous waste: No  
Mixed waste (haz. and radioactive): No  
Recycler of hazardous waste: No  
Transporter of hazardous waste: No  
Treater, storer or disposer of HW: No  
Underground injection activity: No  
On-site burner exemption: No  
Furnace exemption: No  
Used oil fuel burner: No  
Used oil processor: No  
User oil refiner: No  
Used oil fuel marketer to burner: No  
Used oil Specification marketer: No  
Used oil transfer facility: No  
Used oil transporter: No

Map ID  
Direction  
Distance  
Elevation

MAP FINDINGS

Site

Database(s)

EDR ID Number  
EPA ID Number

**VILLA AUTO BODY (Continued)**

**1000275536**

Violation Status: No violations found

**FINDS:**

Registry ID: 110002681704  
Facility URL: [http://ofmpub.epa.gov/enviro/fii\\_query\\_detail.disp\\_program\\_facility?p\\_registry\\_id=110002681704](http://ofmpub.epa.gov/enviro/fii_query_detail.disp_program_facility?p_registry_id=110002681704)

**Environmental Interest/Information System:**

RCRAInfo is a national information system that supports the Resource Conservation and Recovery Act (RCRA) program through the tracking of events and activities related to facilities that generate, transport, and treat, store, or dispose of hazardous waste. RCRAInfo allows RCRA program staff to track the notification, permit, compliance, and corrective action activities required under RCRA.

[Click this hyperlink](#) while viewing on your computer to access additional FINDS: detail in the EDR Site Report.

**ECHO:**

Envid: 1000275536  
Registry ID: 110002681704  
DFR URL: <http://echo.epa.gov/detailed-facility-report?fid=110002681704>  
Name: VILLA AUTO BODY  
Address: 19076 HAWTHORNE BLVD  
City,State,Zip: TORRANCE, CA 90503

**HAZNET:**

Name: VILLA AUTO BODY  
Address: 19076 HAWTHORNE BLVD  
Address 2: Not reported  
City,State,Zip: TORRANCE, CA 905030000  
Contact: UNDELIVERABLE PER VF97 AH  
Telephone: --  
Mailing Name: Not reported  
Mailing Address: 19076 HAWTHORNE BLVD

Year: 1997  
Gepaid: CAD981171713  
TSD EPA ID: CAD050806850  
CA Waste Code: 461 - Paint sludge  
Disposal Method: R01 - Recycler  
Tons: 0.221

Year: 1996  
Gepaid: CAD981171713  
TSD EPA ID: CAD050806850  
CA Waste Code: 461 - Paint sludge  
Disposal Method: -  
Tons: 0.1668

Year: 1989  
Gepaid: CAD981171713  
TSD EPA ID: CAD008302903  
CA Waste Code: 461 - Paint sludge  
Disposal Method: R01 - Recycler  
Tons: 0.3544

Year: 1988

Map ID  
Direction  
Distance  
Elevation

MAP FINDINGS

Site

Database(s)

EDR ID Number  
EPA ID Number

VILLA AUTO BODY (Continued)

1000275536

Gepaid: CAD981171713  
TSD EPA ID: CAD008302903  
CA Waste Code: 461 - Paint sludge  
Disposal Method: 01 -  
Tons: 0

Year: 1988  
Gepaid: CAD981171713  
TSD EPA ID: CAD008302903  
CA Waste Code: 461 - Paint sludge  
Disposal Method: R01 - Recycler  
Tons: 0.8798

Year: 1987  
Gepaid: CAD981171713  
TSD EPA ID: CAD008302903  
CA Waste Code: 461 - Paint sludge  
Disposal Method: R01 - Recycler  
Tons: 0.4378

Year: 1987  
Gepaid: CAD981171713  
TSD EPA ID: CAD008302903  
CA Waste Code: 461 - Paint sludge  
Disposal Method: UNK -  
Tons: 0.2293

Year: 1986  
Gepaid: CAD981171713  
TSD EPA ID: CAD008302903  
CA Waste Code: 461 - Paint sludge  
Disposal Method: R01 - Recycler  
Tons: 0.1459

Additional Info:

Year: 1996  
Gen EPA ID: CAD981171713

Shipment Date: 19960724  
Creation Date: 5/20/1997 0:00:00  
Receipt Date: 19960726  
Manifest ID: 95730938  
Trans EPA ID: CAD980675789  
Trans Name: Not reported  
Trans 2 EPA ID: Not reported  
Trans 2 Name: Not reported  
TSDF EPA ID: CAD050806850  
Trans Name: Not reported  
TSDF Alt EPA ID: Not reported  
TSDF Alt Name: Not reported  
CA Waste Code: 461 - Paint sludge  
RCRA Code: F003  
Disposal Method: - Not reported  
Quantity Tons: 0.1668  
Waste Quantity: 40  
Quantity Unit: G



Map ID  
Direction  
Distance  
Elevation

MAP FINDINGS

Site

Database(s)

EDR ID Number  
EPA ID Number

**VILLA AUTO BODY (Continued)**

**1000275536**

Additional Code 1: Not reported  
Additional Code 2: Not reported  
Additional Code 3: Not reported  
Additional Code 4: Not reported  
Additional Code 5: Not reported

Additional Info:

Year: 1997  
Gen EPA ID: CAD981171713  
  
Shipment Date: 19970109  
Creation Date: 5/30/1997 0:00:00  
Receipt Date: 19970110  
Manifest ID: 96696809  
Trans EPA ID: CAD980675789  
Trans Name: Not reported  
Trans 2 EPA ID: Not reported  
Trans 2 Name: Not reported  
TSDf EPA ID: CAD050806850  
Trans Name: Not reported  
TSDf Alt EPA ID: Not reported  
TSDf Alt Name: Not reported  
CA Waste Code: 461 - Paint sludge  
RCRA Code: F003  
Disposal Method: R01 - Recycler  
Quantity Tons: 0.221  
Waste Quantity: 53  
Quantity Unit: G  
Additional Code 1: Not reported  
Additional Code 2: Not reported  
Additional Code 3: Not reported  
Additional Code 4: Not reported  
Additional Code 5: Not reported

HWTS:

Name: VILLA AUTO BODY  
Address: 19076 HAWTHORNE BLVD  
Address 2: Not reported  
City,State,Zip: TORRANCE, CA 905030000  
EPA ID: CAD981171713  
Inactive Date: 06/30/1997  
Create Date: 04/10/1987  
Last Act Date: 11/14/1997  
Mailing Name: Not reported  
Mailing Address: 19076 HAWTHORNE BLVD  
Mailing Address 2: Not reported  
Mailing City,State,Zip: TORRANCE, CA 905031503  
Owner Name: VILLA AUTO BODY  
Owner Address: 19076 HAWTHORNE BLVD  
Owner Address 2: Not reported  
Owner City,State,Zip: TORRANCE, CA 905031503  
Contact Name: UNDELIVERABLE PER VF97 AH  
Contact Address: 19076 HAWTHORNE BLVD  
Contact Address 2: Not reported  
City,State,Zip: TORRANCE, CA 905031503

Map ID  
Direction  
Distance  
Elevation

MAP FINDINGS

Site

Database(s)

EDR ID Number  
EPA ID Number

I53  
SSE  
< 1/8  
0.107 mi.  
566 ft.

**CALLAS RENNSPORT**  
**19080 HAWTHORNE BLVD**  
**TORRANCE, CA 90503**

RCRA NonGen / NLR

1024801220  
CAL000225306

Site 3 of 4 in cluster I

Relative:  
Lower

RCRA NonGen / NLR:

Actual:  
94 ft.

Date form received by agency: 2001-11-07 00:00:00.0  
Facility name: CALLAS RENNSPORT  
Facility address: 19080 HAWTHORNE BLVD  
TORRANCE, CA 90503-0000  
EPA ID: CAL000225306  
Contact: SADIE D  
Contact address: 19080 HAWTHORNE BLVD  
TORRANCE, CA 90503-0000  
Contact country: Not reported  
Contact telephone: 301-370-7038  
Contact email: SADIE@CALLASRENNSPORT.COM  
EPA Region: 09  
Classification: Non-Generator  
Description: Handler: Non-Generators do not presently generate hazardous waste

Owner/Operator Summary:

Owner/operator name: ANTHONY CALLAS  
Owner/operator address: 19080 HAWTHORNE BLVD  
TORRANCE, CA 90503  
Owner/operator country: Not reported  
Owner/operator telephone: 310-370-7038  
Owner/operator email: Not reported  
Owner/operator fax: Not reported  
Owner/operator extension: Not reported  
Legal status: Other  
Owner/Operator Type: Owner  
Owner/Op start date: Not reported  
Owner/Op end date: Not reported

Owner/operator name: SADIE D  
Owner/operator address: 19080 HAWTHORNE BLVD  
TORRANCE, CA 90503  
Owner/operator country: Not reported  
Owner/operator telephone: 301-370-7038  
Owner/operator email: Not reported  
Owner/operator fax: Not reported  
Owner/operator extension: Not reported  
Legal status: Other  
Owner/Operator Type: Operator  
Owner/Op start date: Not reported  
Owner/Op end date: Not reported

Handler Activities Summary:

U.S. importer of hazardous waste: No  
Mixed waste (haz. and radioactive): No  
Recycler of hazardous waste: No  
Transporter of hazardous waste: Yes  
Treater, storer or disposer of HW: No  
Underground injection activity: No  
On-site burner exemption: No  
Furnace exemption: No

Map ID  
 Direction  
 Distance  
 Elevation

MAP FINDINGS

Site

Database(s)

EDR ID Number  
 EPA ID Number

**CALLAS RENNSPORT (Continued)**

**1024801220**

Used oil fuel burner: No  
 Used oil processor: No  
 User oil refiner: No  
 Used oil fuel marketer to burner: No  
 Used oil Specification marketer: No  
 Used oil transfer facility: No  
 Used oil transporter: No

Violation Status: No violations found

**I54  
 SSE  
 < 1/8  
 0.107 mi.  
 566 ft.**

**CALLAS RENNSPORT  
 19080 HAWTHORNE BLVD  
 TORRANCE, CA 90503  
 Site 4 of 4 in cluster I**

**CERS HAZ WASTE S123498493  
 CERS N/A  
 HWTS**

**Relative:  
 Lower  
 Actual:  
 94 ft.**

**CERS HAZ WASTE:**  
 Name: CALLAS RENNSPORT  
 Address: 19080 HAWTHORNE BLVD  
 City,State,Zip: TORRANCE, CA 90503  
 Site ID: 102308  
 CERS ID: 10135261  
 CERS Description: Hazardous Waste Generator

**CERS:**  
 Name: CALLAS RENNSPORT  
 Address: 19080 HAWTHORNE BLVD  
 City,State,Zip: TORRANCE, CA 90503  
 Site ID: 102308  
 CERS ID: 10135261  
 CERS Description: Chemical Storage Facilities

**Violations:**  
 Site ID: 102308  
 Site Name: CALLAS RENNSPORT  
 Violation Date: 03-26-2015  
 Citation: 40 CFR 1 265.173 - U.S. Code of Federal Regulations, Title 40, Chapter 1, Section(s) 265.173  
 Violation Description: Failure to properly close hazardous waste containers when not in active use.  
 Violation Notes: Returned to compliance on 05/01/2015. OBSERVATION: Containers of used oil and waste antifreeze had an open funnel inserted into an opening in the top of the container. All hazardous waste containers shall be closed at all times except when adding or removing waste. CORRECTIVE ACTION: Immediately close these containers and ensure all hazardous waste containers are closed when not adding or removing waste.  
 Violation Division: Los Angeles County Fire Department  
 Violation Program: HW  
 Violation Source: CERS

Site ID: 102308  
 Site Name: CALLAS RENNSPORT  
 Violation Date: 08-11-2015  
 Citation: HSC 6.95 25508(a)(1) - California Health and Safety Code, Chapter 6.95, Section(s) 25508(a)(1)  
 Violation Description: Failure to complete and electronically submit hazardous material inventory information for all reportable hazardous materials on site at or above reportable quantities.  
 Violation Notes: Returned to compliance on 01/15/2016. 2015- needsFailure to include

Map ID  
Direction  
Distance  
Elevation

MAP FINDINGS

Site

Database(s)

EDR ID Number  
EPA ID Number

**CALLAS RENNSPORT (Continued)**

**S123498493**

inventory and site map  
Violation Division: Torrance Fire Department  
Violation Program: HMRRP  
Violation Source: CERS

Site ID: 102308  
Site Name: CALLAS RENNSPORT  
Violation Date: 06-23-2017  
Citation: HSC 6.95 25508(a)(1) - California Health and Safety Code, Chapter 6.95, Section(s) 25508(a)(1)  
Violation Description: Failure to complete and electronically submit a business plan when storing/handling a hazardous material at or above reportable quantities.  
Violation Notes: Returned to compliance on 08/30/2017. submitted 2017 CERS  
Violation Division: Torrance Fire Department  
Violation Program: HMRRP  
Violation Source: CERS

Site ID: 102308  
Site Name: CALLAS RENNSPORT  
Violation Date: 03-23-2018  
Citation: HSC 6.95 25508(a)(1) - California Health and Safety Code, Chapter 6.95, Section(s) 25508(a)(1)  
Violation Description: Failure to complete and electronically submit a business plan when storing/handling a hazardous material at or above reportable quantities.  
Violation Notes: Returned to compliance on 05/09/2018. submitted 2018 CERS  
Violation Division: Torrance Fire Department  
Violation Program: HMRRP  
Violation Source: CERS

Site ID: 102308  
Site Name: CALLAS RENNSPORT  
Violation Date: 03-26-2015  
Citation: 22 CCR 12 66262.12 - California Code of Regulations, Title 22, Chapter 12, Section(s) 66262.12  
Violation Description: Failure to obtain and/or maintain an Active EPA ID.  
Violation Notes: Returned to compliance on 04/07/2015. OBSERVATION: The facility generates hazardous waste, e.g., used oil, but does not have an active EPA ID number, according to DTSC's Hazardous Waste Tracking System. CORRECTIVE ACTION: Immediately obtain an active EPA ID number to manage hazardous waste.  
Violation Division: Los Angeles County Fire Department  
Violation Program: HW  
Violation Source: CERS

Site ID: 102308  
Site Name: CALLAS RENNSPORT  
Violation Date: 08-02-2017  
Citation: HSC 6.95 25508(a)(1) - California Health and Safety Code, Chapter 6.95, Section(s) 25508(a)(1)  
Violation Description: Failure to complete and electronically submit hazardous material inventory information for all reportable hazardous materials on site at or above reportable quantities.  
Violation Notes: Returned to compliance on 08/30/2017. 2017 CERS submitted  
Violation Division: Torrance Fire Department  
Violation Program: HMRRP

Map ID  
Direction  
Distance  
Elevation

MAP FINDINGS

Site

Database(s)

EDR ID Number  
EPA ID Number

**CALLAS RENNSPORT (Continued)**

**S123498493**

Violation Source: CERS

Site ID: 102308  
Site Name: CALLAS RENNSPORT  
Violation Date: 08-02-2017  
Citation: HSC 6.95 25507 - California Health and Safety Code, Chapter 6.95, Section(s) 25507

Violation Description: Failure to adequately establish and implement a business plan when storing/handling a hazardous material at or above reportable quantities.

Violation Notes: Returned to compliance on 08/30/2017. Inventory and Emergency Response plan submitted.

Violation Division: Torrance Fire Department  
Violation Program: HMRRP  
Violation Source: CERS

Evaluation:

Eval General Type: Compliance Evaluation Inspection  
Eval Date: 04-18-2019  
Violations Found: No  
Eval Type: Routine done by local agency  
Eval Notes: Consent given by Tony Callas  
Eval Division: Torrance Fire Department  
Eval Program: HMRRP  
Eval Source: CERS

Eval General Type: Compliance Evaluation Inspection  
Eval Date: 05-25-2018  
Violations Found: No  
Eval Type: Routine done by local agency  
Eval Notes: Annual HMBP inspection  
Eval Division: Torrance Fire Department  
Eval Program: HMRRP  
Eval Source: CERS

Eval General Type: Compliance Evaluation Inspection  
Eval Date: 03-26-2015  
Violations Found: Yes  
Eval Type: Routine done by local agency  
Eval Notes: Anthony Callas, Owner  
Eval Division: Los Angeles County Fire Department  
Eval Program: HW  
Eval Source: CERS

Eval General Type: Compliance Evaluation Inspection  
Eval Date: 07-13-2016  
Violations Found: No  
Eval Type: Routine done by local agency  
Eval Notes: Not reported  
Eval Division: Torrance Fire Department  
Eval Program: HMRRP  
Eval Source: CERS

Eval General Type: Compliance Evaluation Inspection  
Eval Date: 03-18-2019  
Violations Found: No  
Eval Type: Routine done by local agency

Map ID  
Direction  
Distance  
Elevation

MAP FINDINGS

Site

Database(s)

EDR ID Number  
EPA ID Number

**CALLAS RENNSPORT (Continued)**

**S123498493**

Eval Notes: Steven Fisher  
Eval Division: Los Angeles County Fire Department  
Eval Program: HW  
Eval Source: CERS

Eval General Type: Other/Unknown  
Eval Date: 03-23-2018  
Violations Found: Yes  
Eval Type: Other, not routine, done by local agency  
Eval Notes: Failure to submit 2018 CERS  
Eval Division: Torrance Fire Department  
Eval Program: HMRRP  
Eval Source: CERS

Eval General Type: Compliance Evaluation Inspection  
Eval Date: 10-27-2011  
Violations Found: No  
Eval Type: Routine done by local agency  
Eval Notes: Needs to comply with CERS  
Eval Division: Torrance Fire Department  
Eval Program: HMRRP  
Eval Source: CERS

Eval General Type: Other/Unknown  
Eval Date: 05-01-2015  
Violations Found: No  
Eval Type: Other, not routine, done by local agency  
Eval Notes: Not reported  
Eval Division: Los Angeles County Fire Department  
Eval Program: HW  
Eval Source: CERS

Eval General Type: Compliance Evaluation Inspection  
Eval Date: 06-23-2017  
Violations Found: Yes  
Eval Type: Routine done by local agency  
Eval Notes: Failure to submit 2017 CERS  
Eval Division: Torrance Fire Department  
Eval Program: HMRRP  
Eval Source: CERS

Eval General Type: Compliance Evaluation Inspection  
Eval Date: 08-02-2017  
Violations Found: Yes  
Eval Type: Routine done by local agency  
Eval Notes: Inventory and Emergency Response plan need to be submitted.  
Eval Division: Torrance Fire Department  
Eval Program: HMRRP  
Eval Source: CERS

Eval General Type: Compliance Evaluation Inspection  
Eval Date: 08-11-2015  
Violations Found: Yes  
Eval Type: Routine done by local agency  
Eval Notes: 2015- needs Failure to include inventory and site map  
Eval Division: Torrance Fire Department  
Eval Program: HMRRP

Map ID  
Direction  
Distance  
Elevation

MAP FINDINGS

Site

Database(s)

EDR ID Number  
EPA ID Number

**CALLAS RENNSPORT (Continued)**

**S123498493**

Eval Source: CERS  
  
Eval General Type: Compliance Evaluation Inspection  
Eval Date: 10-06-2014  
Violations Found: No  
Eval Type: Routine done by local agency  
Eval Notes: Not reported  
Eval Division: Torrance Fire Department  
Eval Program: HMRRP  
Eval Source: CERS

**Affiliation:**

Affiliation Type Desc: Document Preparer  
Entity Name: ANTHONY CALLAS  
Entity Title: Not reported  
Affiliation Address: Not reported  
Affiliation City: Not reported  
Affiliation State: Not reported  
Affiliation Country: Not reported  
Affiliation Zip: Not reported  
Affiliation Phone: Not reported

Affiliation Type Desc: Legal Owner  
Entity Name: ANTHONY CALLAS  
Entity Title: Not reported  
Affiliation Address: 19080 HAWTHORNE BLVD.  
Affiliation City: TORRANCE  
Affiliation State: CA  
Affiliation Country: United States  
Affiliation Zip: 90503  
Affiliation Phone: (310) 370-7038

Affiliation Type Desc: Parent Corporation  
Entity Name: Callas Rennsport  
Entity Title: Not reported  
Affiliation Address: Not reported  
Affiliation City: Not reported  
Affiliation State: Not reported  
Affiliation Country: Not reported  
Affiliation Zip: Not reported  
Affiliation Phone: Not reported

Affiliation Type Desc: Property Owner  
Entity Name: CAPELLINO AND ASSOCIATES  
Entity Title: Not reported  
Affiliation Address: Not reported  
Affiliation City: TORRANCE  
Affiliation State: CA  
Affiliation Country: United States  
Affiliation Zip: 90501  
Affiliation Phone: (310) 320-1234

Affiliation Type Desc: Environmental Contact  
Entity Name: ANTHONY CALLAS  
Entity Title: Not reported  
Affiliation Address: 19080 HAWTHORNE BLVD  
Affiliation City: TORRANCE

Map ID  
Direction  
Distance  
Elevation

MAP FINDINGS

Site

Database(s)

EDR ID Number  
EPA ID Number

**CALLAS RENNSPORT (Continued)**

**S123498493**

Affiliation State: CA  
Affiliation Country: Not reported  
Affiliation Zip: 90503  
Affiliation Phone: Not reported

Affiliation Type Desc: Facility Mailing Address  
Entity Name: Mailing Address  
Entity Title: Not reported  
Affiliation Address: 19080 HAWTHORNE BLVD  
Affiliation City: TORRANCE  
Affiliation State: CA  
Affiliation Country: Not reported  
Affiliation Zip: 90503  
Affiliation Phone: Not reported

Affiliation Type Desc: CUPA District  
Entity Name: Los Angeles County Fire  
Entity Title: Not reported  
Affiliation Address: 5825 Rickenbacker Road  
Affiliation City: Commerce  
Affiliation State: CA  
Affiliation Country: Not reported  
Affiliation Zip: 90040-3027  
Affiliation Phone: (323) 890-4045

Affiliation Type Desc: Identification Signer  
Entity Name: ANTHONY CALLAS  
Entity Title: OWNER  
Affiliation Address: Not reported  
Affiliation City: Not reported  
Affiliation State: Not reported  
Affiliation Country: Not reported  
Affiliation Zip: Not reported  
Affiliation Phone: Not reported

Affiliation Type Desc: Operator  
Entity Name: ANTHONY CALLAS  
Entity Title: Not reported  
Affiliation Address: Not reported  
Affiliation City: Not reported  
Affiliation State: Not reported  
Affiliation Country: Not reported  
Affiliation Zip: Not reported  
Affiliation Phone: (310) 991-2055

**HWTS:**

Name: CALLAS RENNSPORT  
Address: 19080 HAWTHORNE BLVD  
Address 2: Not reported  
City,State,Zip: TORRANCE, CA 905030000  
EPA ID: CAL000225306  
Inactive Date: Not reported  
Create Date: 11/07/2001  
Last Act Date: 07/31/2018  
Mailing Name: Not reported  
Mailing Address: 19080 HAWTHORNE BLVD



Map ID  
Direction  
Distance  
Elevation

MAP FINDINGS

Site

Database(s)

EDR ID Number  
EPA ID Number

**CALLAS RENNSPORT (Continued)**

**S123498493**

Mailing Address 2: Not reported  
Mailing City,State,Zip: TORRANCE, CA 905030000  
Owner Name: ANTHONY CALLAS  
Owner Address: 19080 HAWTHORNE BLVD  
Owner Address 2: Not reported  
Owner City,State,Zip: TORRANCE, CA 905030000  
Contact Name: SADIE D  
Contact Address: 19080 HAWTHORNE BLVD  
Contact Address 2: Not reported  
City,State,Zip: TORRANCE, CA 905030000

**NAICS:**

EPA ID: CAL000225306  
Create Date: 2002-03-14 16:36:29  
NAICS Code: 811111  
NAICS Description: General Automotive Repair  
Issued EPA ID Date: 2001-11-07 00:00:00  
Inactive Date: Not reported  
Facility Name: CALLAS RENNSPORT  
Facility Address: 19080 HAWTHORNE BLVD  
Facility Address 2: Not reported  
Facility City: TORRANCE  
Facility County: 19  
Facility State: CA  
Facility Zip: 905030000

**G55  
NNW  
< 1/8  
0.107 mi.  
567 ft.**

**CIRCLE K STORES INC. SITE #2211114  
2714 ARTESIA BLVD  
REDONDO BEACH, CA 90278  
Site 4 of 10 in cluster G**

**RCRA-LQG 1010562176  
FINDS CAR000187880  
HAZNET  
HWTS**

**Relative:  
Higher  
Actual:  
123 ft.**

**RCRA-LQG:**  
Date form received by agency: 2008-02-29 00:00:00.0  
Facility name: EXXONMOBIL OIL CORP 10602  
Facility address: 2714 ARTESIA BLVD  
REDONDO BEACH, CA 90278  
EPA ID: CAR000187880  
Mailing address: JD2 ENVIRONMENTAL  
882 S. MATLACK ST., SUITE C  
WEST CHESTER, PA 19382  
Contact: DONNA HYMES  
Contact address: Not reported  
Not reported  
Contact country: US  
Contact telephone: 610-430-8151  
Contact email: DHYMES@JD2ENV.COM  
EPA Region: 09  
Classification: Large Quantity Generator  
Description: Handler: generates 1,000 kg or more of hazardous waste during any calendar month; or generates more than 1 kg of acutely hazardous waste during any calendar month; or generates more than 100 kg of any residue or contaminated soil, waste or other debris resulting from the cleanup of a spill, into or on any land or water, of acutely hazardous waste during any calendar month; or generates 1 kg or less of acutely hazardous waste during any calendar month, and accumulates more than 1 kg of acutely hazardous waste at any time; or generates 100 kg or less

Map ID  
Direction  
Distance  
Elevation

MAP FINDINGS

Site

Database(s)

EDR ID Number  
EPA ID Number

**CIRCLE K STORES INC. SITE #2211114 (Continued)**

**1010562176**

of any residue or contaminated soil, waste or other debris resulting from the cleanup of a spill, into or on any land or water, of acutely hazardous waste during any calendar month, and accumulates more than 100 kg of that material at any time

**Owner/Operator Summary:**

Owner/operator name: EXXONMOBIL OIL CORP  
Owner/operator address: Not reported  
Not reported  
Owner/operator country: US  
Owner/operator telephone: Not reported  
Owner/operator email: Not reported  
Owner/operator fax: Not reported  
Owner/operator extension: Not reported  
Legal status: Private  
Owner/Operator Type: Operator  
Owner/Op start date: 1999-12-01 00:00:00.  
Owner/Op end date: Not reported

Owner/operator name: EXXONMOBIL OIL CORPORATION  
Owner/operator address: Not reported  
Not reported  
Owner/operator country: Not reported  
Owner/operator telephone: Not reported  
Owner/operator email: Not reported  
Owner/operator fax: Not reported  
Owner/operator extension: Not reported  
Legal status: Private  
Owner/Operator Type: Operator  
Owner/Op start date: 1999-12-01 00:00:00.  
Owner/Op end date: Not reported

Owner/operator name: EXXONMOBIL OIL CORP  
Owner/operator address: 3225 GALLOWS ROAD  
FAIRFAX, VA 22037  
Owner/operator country: US  
Owner/operator telephone: Not reported  
Owner/operator email: Not reported  
Owner/operator fax: Not reported  
Owner/operator extension: Not reported  
Legal status: Private  
Owner/Operator Type: Owner  
Owner/Op start date: 1999-12-01 00:00:00.  
Owner/Op end date: Not reported

Owner/operator name: EXXONMOBIL OIL CORPORATION  
Owner/operator address: 3225 GALLOWS RD  
FAIRFAX, VA 22037  
Owner/operator country: US  
Owner/operator telephone: Not reported  
Owner/operator email: Not reported  
Owner/operator fax: Not reported  
Owner/operator extension: Not reported  
Legal status: Private  
Owner/Operator Type: Owner  
Owner/Op start date: 1999-12-01 00:00:00.  
Owner/Op end date: Not reported

Map ID  
Direction  
Distance  
Elevation

MAP FINDINGS

Site

Database(s)

EDR ID Number  
EPA ID Number

**CIRCLE K STORES INC. SITE #2211114 (Continued)**

**1010562176**

Handler Activities Summary:

U.S. importer of hazardous waste: No  
Mixed waste (haz. and radioactive): No  
Recycler of hazardous waste: No  
Transporter of hazardous waste: No  
Treater, storer or disposer of HW: No  
Underground injection activity: No  
On-site burner exemption: No  
Furnace exemption: No  
Used oil fuel burner: No  
Used oil processor: No  
User oil refiner: No  
Used oil fuel marketer to burner: No  
Used oil Specification marketer: No  
Used oil transfer facility: No  
Used oil transporter: No

Historical Generators:

Date form received by agency: 2007-10-11 00:00:00  
Site name: EXXONMOBIL OIL CORPORATION 10602  
Classification: Large Quantity Generator

Hazardous Waste Summary:

. Waste code: D001  
. Waste name: IGNITABLE WASTE  
  
. Waste code: D018  
. Waste name: BENZENE

Violation Status: No violations found

FINDS:

Registry ID: 110057118569  
Facility URL: [http://ofmpub.epa.gov/enviro/fii\\_query\\_detail.disp\\_program\\_facility?p\\_registry\\_id=110057118569](http://ofmpub.epa.gov/enviro/fii_query_detail.disp_program_facility?p_registry_id=110057118569)

Environmental Interest/Information System:

STATE MASTER

[Click this hyperlink](#) while viewing on your computer to access additional FINDS: detail in the EDR Site Report.

HAZNET:

Name: EXXONMOBIL OIL CORP 10602  
Address: 2714 ARTESIA BLVD  
Address 2: Not reported  
City, State, Zip: REDONDO BEACH, CA 902783314  
Contact: DONNA HYMES  
Telephone: 6104308151  
Mailing Name: Not reported  
Mailing Address: 800 E WASHINGTON ST

Year: 2013  
Gepaid: CAR000187880  
TSD EPA ID: CAT080013352  
CA Waste Code: 134 - Aqueous solution with total organic residues less than 10 percent

Map ID  
Direction  
Distance  
Elevation

MAP FINDINGS

Site

Database(s)

EDR ID Number  
EPA ID Number

**CIRCLE K STORES INC. SITE #2211114 (Continued)**

**1010562176**

Disposal Method:	H039 - Other Recovery Of Reclamation For Reuse Including Acid Regeneration, Organics Recovery Ect
Tons:	2.352
Year:	2012
Gepaid:	CAR000187880
TSD EPA ID:	CAD028409019
CA Waste Code:	133 - Aqueous solution with total organic residues 10 percent or more
Disposal Method:	H135 - Discharge To Sewer/Potw Or Npdes(With Prior Storage--With Or Without Treatment)
Tons:	0.22935
Year:	2011
Gepaid:	CAR000187880
TSD EPA ID:	CAD028409019
CA Waste Code:	133 - Aqueous solution with total organic residues 10 percent or more
Disposal Method:	H135 - Discharge To Sewer/Potw Or Npdes(With Prior Storage--With Or Without Treatment)
Tons:	0.22935
Year:	2010
Gepaid:	CAR000187880
TSD EPA ID:	CAD028409019
CA Waste Code:	135 - Unspecified aqueous solution
Disposal Method:	H135 - Discharge To Sewer/Potw Or Npdes(With Prior Storage--With Or Without Treatment)
Tons:	2.31
Year:	2010
Gepaid:	CAR000187880
TSD EPA ID:	TXD000838896
CA Waste Code:	352 - Other organic solids
Disposal Method:	H040 - Incineration--Thermal Destruction Other Than Use As A Fuel
Tons:	0.0065
Year:	2010
Gepaid:	CAR000187880
TSD EPA ID:	CAD028409019
CA Waste Code:	133 - Aqueous solution with total organic residues 10 percent or more
Disposal Method:	H135 - Discharge To Sewer/Potw Or Npdes(With Prior Storage--With Or Without Treatment)
Tons:	0.22935
Year:	2009
Gepaid:	CAR000187880
TSD EPA ID:	TXD000838896
CA Waste Code:	352 - Other organic solids
Disposal Method:	-
Tons:	0.006
Year:	2009
Gepaid:	CAR000187880
TSD EPA ID:	CAD028409019
CA Waste Code:	133 - Aqueous solution with total organic residues 10 percent or more
Disposal Method:	H135 - Discharge To Sewer/Potw Or Npdes(With Prior Storage--With Or Without Treatment)
Tons:	0.22935

Map ID  
Direction  
Distance  
Elevation

MAP FINDINGS

Site

Database(s)

EDR ID Number  
EPA ID Number

**CIRCLE K STORES INC. SITE #2211114 (Continued)**

**1010562176**

Year: 2009  
Gepaid: CAR000187880  
TSD EPA ID: TXD000838896  
CA Waste Code: 352 - Other organic solids  
Disposal Method: H040 - Incineration--Thermal Destruction Other Than Use As A Fuel  
Tons: 0.008

Year: 2008  
Gepaid: CAR000187880  
TSD EPA ID: TXD000838896  
CA Waste Code: 352 - Other organic solids  
Disposal Method: H040 - Incineration--Thermal Destruction Other Than Use As A Fuel  
Tons: 0.0175

[Click this hyperlink](#) while viewing on your computer to access  
2 additional CA HAZNET: record(s) in the EDR Site Report.

Additional Info:

Year: 2013  
Gen EPA ID: CAR000187880

Shipment Date: 20130625  
Creation Date: 9/5/2013 22:15:31  
Receipt Date: 20130701  
Manifest ID: 005751471FLE  
Trans EPA ID: CAR000183913  
Trans Name: BELSHIRE  
Trans 2 EPA ID: Not reported  
Trans 2 Name: Not reported  
TSD EPA ID: CAT080013352  
Trans Name: DEMENNO KERDOON  
TSD EPA Alt ID: Not reported  
TSD EPA Alt Name: Not reported  
CA Waste Code: 134 - Aqueous solution with <10% total organic residues  
RCRA Code: Not reported  
Disposal Method: H039 - Other Recovery Of Reclamation For Reuse Including Acid  
Regeneration, Organics Recovery Ect

Quantity Tons: 0.042  
Waste Quantity: 10  
Quantity Unit: G  
Additional Code 1: Not reported  
Additional Code 2: Not reported  
Additional Code 3: Not reported  
Additional Code 4: Not reported  
Additional Code 5: Not reported

Shipment Date: 20130404  
Creation Date: 6/9/2013 22:15:06  
Receipt Date: 20130405  
Manifest ID: 005779153FLE  
Trans EPA ID: CAT080016116  
Trans Name: NIETO AND SONS TRUCKING INC  
Trans 2 EPA ID: Not reported  
Trans 2 Name: Not reported  
TSD EPA ID: CAT080013352  
Trans Name: DEMENNO KERDOON

Map ID  
Direction  
Distance  
Elevation

MAP FINDINGS

Site

Database(s)

EDR ID Number  
EPA ID Number

**CIRCLE K STORES INC. SITE #2211114 (Continued)**

**1010562176**

TSDf Alt EPA ID:	Not reported
TSDf Alt Name:	Not reported
CA Waste Code:	134 - Aqueous solution with <10% total organic residues
RCRA Code:	Not reported
Disposal Method:	H039 - Other Recovery Of Reclamation For Reuse Including Acid Regeneration, Organics Recovery Ect
Quantity Tons:	2.31
Waste Quantity:	550
Quantity Unit:	G
Additional Code 1:	Not reported
Additional Code 2:	Not reported
Additional Code 3:	Not reported
Additional Code 4:	Not reported
Additional Code 5:	Not reported
Additional Info:	
Year:	2011
Gen EPA ID:	CAR000187880
Shipment Date: 20110610	
Creation Date: 8/26/2011 18:30:23	
Receipt Date: 20110615	
Manifest ID: 008336564JJK	
Trans EPA ID: NYD006801245	
Trans Name: TYREE ENVIRONMENTAL CORP	
Trans 2 EPA ID: Not reported	
Trans 2 Name: Not reported	
TSDf EPA ID: CAD028409019	
Trans Name: CROSBY & OVERTON	
TSDf Alt EPA ID: Not reported	
TSDf Alt Name: Not reported	
CA Waste Code: 133 - Aqueous solution with 10% or more total organic residues	
RCRA Code: Not reported	
Disposal Method: H135 - Discharge To Sewer/Potw Or Npdes(With Prior Storage--With Or Without Treatment)	
Quantity Tons:	0.22935
Waste Quantity:	55
Quantity Unit:	G
Additional Code 1:	Not reported
Additional Code 2:	Not reported
Additional Code 3:	Not reported
Additional Code 4:	Not reported
Additional Code 5:	Not reported
Additional Info:	
Year:	2010
Gen EPA ID:	CAR000187880
Shipment Date: 20101006	
Creation Date: 10/12/2011 18:30:21	
Receipt Date: 20101028	
Manifest ID: 000475191VES	
Trans EPA ID: NJD080631369	
Trans Name: VEOLIA ES TECHNICAL SOLUTIONS	
Trans 2 EPA ID: NJD080631369	
Trans 2 Name: VEOLIA ES	

Map ID  
Direction  
Distance  
Elevation

MAP FINDINGS

Site

Database(s)

EDR ID Number  
EPA ID Number

**CIRCLE K STORES INC. SITE #2211114 (Continued)**

**1010562176**

TSDF EPA ID:	TXD000838896
Trans Name:	VEOLIA ES TECHNICAL SOLUTIONS
TSDF Alt EPA ID:	Not reported
TSDF Alt Name:	Not reported
CA Waste Code:	352 - Other organic solids
RCRA Code:	D018
Disposal Method:	H040 - Incineration--Thermal Destruction Other Than Use As A Fuel
Quantity Tons:	0.0065
Waste Quantity:	13
Quantity Unit:	P
Additional Code 1:	Not reported
Additional Code 2:	Not reported
Additional Code 3:	Not reported
Additional Code 4:	Not reported
Additional Code 5:	Not reported
Shipment Date:	20100712
Creation Date:	9/30/2010 18:30:08
Receipt Date:	20100714
Manifest ID:	006253958JJK
Trans EPA ID:	NYD006801245
Trans Name:	TYREE ENVIRONMENTAL CORP
Trans 2 EPA ID:	Not reported
Trans 2 Name:	Not reported
TSDF EPA ID:	CAD028409019
Trans Name:	CROSBY & OVERTON
TSDF Alt EPA ID:	Not reported
TSDF Alt Name:	Not reported
CA Waste Code:	133 - Aqueous solution with 10% or more total organic residues
RCRA Code:	Not reported
Disposal Method:	H135 - Discharge To Sewer/Potw Or Npdes(With Prior Storage--With Or Without Treatment)
Quantity Tons:	0.22935
Waste Quantity:	55
Quantity Unit:	G
Additional Code 1:	Not reported
Additional Code 2:	Not reported
Additional Code 3:	Not reported
Additional Code 4:	Not reported
Additional Code 5:	Not reported
Shipment Date:	20100414
Creation Date:	7/19/2010 18:30:08
Receipt Date:	20100421
Manifest ID:	006255360JJK
Trans EPA ID:	NYD006801245
Trans Name:	TYREE ENVIRONMENTAL CORP
Trans 2 EPA ID:	Not reported
Trans 2 Name:	Not reported
TSDF EPA ID:	CAD028409019
Trans Name:	CROSBY & OVERTON
TSDF Alt EPA ID:	Not reported
TSDF Alt Name:	Not reported
CA Waste Code:	135 - Unspecified aqueous solution
RCRA Code:	D001
Disposal Method:	H135 - Discharge To Sewer/Potw Or Npdes(With Prior Storage--With Or Without Treatment)

Map ID  
Direction  
Distance  
Elevation

MAP FINDINGS

Site

Database(s)

EDR ID Number  
EPA ID Number

**CIRCLE K STORES INC. SITE #2211114 (Continued)**

**1010562176**

Quantity Tons:	2.31
Waste Quantity:	550
Quantity Unit:	G
Additional Code 1:	Not reported
Additional Code 2:	Not reported
Additional Code 3:	Not reported
Additional Code 4:	Not reported
Additional Code 5:	Not reported
Additional Info:	
Year:	2012
Gen EPA ID:	CAR000187880
Shipment Date: 20120606	
Creation Date: 8/7/2012 22:15:22	
Receipt Date: 20120608	
Manifest ID: 008336162JJK	
Trans EPA ID: NYD006801245	
Trans Name: TYREE ENVIRONMENTAL CORP	
Trans 2 EPA ID: Not reported	
Trans 2 Name: Not reported	
TSDf EPA ID: CAD028409019	
Trans Name: CROSBY & OVERTON	
TSDf Alt EPA ID: Not reported	
TSDf Alt Name: Not reported	
CA Waste Code: 133 - Aqueous solution with 10% or more total organic residues	
RCRA Code: Not reported	
Disposal Method: H135 - Discharge To Sewer/Potw Or Npdes(With Prior Storage--With Or Without Treatment)	
Quantity Tons:	0.22935
Waste Quantity:	55
Quantity Unit:	G
Additional Code 1:	Not reported
Additional Code 2:	Not reported
Additional Code 3:	Not reported
Additional Code 4:	Not reported
Additional Code 5:	Not reported
Additional Info:	
Year:	2009
Gen EPA ID:	CAR000187880
Shipment Date: 20090722	
Creation Date: 5/24/2011 12:58:06	
Receipt Date: 20090728	
Manifest ID: 006254764JJK	
Trans EPA ID: NYD006801245	
Trans Name: TYREE ENVIRONMENTAL CORP	
Trans 2 EPA ID: Not reported	
Trans 2 Name: Not reported	
TSDf EPA ID: CAD028409019	
Trans Name: CROSBY & OVERTON	
TSDf Alt EPA ID: Not reported	
TSDf Alt Name: Not reported	
CA Waste Code: 133 - Aqueous solution with 10% or more total organic residues	
RCRA Code: Not reported	



Map ID  
Direction  
Distance  
Elevation

MAP FINDINGS

Site

Database(s)

EDR ID Number  
EPA ID Number

**CIRCLE K STORES INC. SITE #2211114 (Continued)**

**1010562176**

Disposal Method:	H135 - Discharge To Sewer/Potw Or Npdes(With Prior Storage--With Or Without Treatment)
Quantity Tons:	0.22935
Waste Quantity:	55
Quantity Unit:	G
Additional Code 1:	Not reported
Additional Code 2:	Not reported
Additional Code 3:	Not reported
Additional Code 4:	Not reported
Additional Code 5:	Not reported
Shipment Date:	20090511
Creation Date:	10/13/2009 18:30:10
Receipt Date:	20090526
Manifest ID:	000311577VES
Trans EPA ID:	NJD080631369
Trans Name:	VEOLIA ES TECHNICAL SOLUTIONS
Trans 2 EPA ID:	Not reported
Trans 2 Name:	Not reported
TSDf EPA ID:	TXD000838896
Trans Name:	VEOLIA ES TECHNICAL SOLUTIONS
TSDf Alt EPA ID:	Not reported
TSDf Alt Name:	Not reported
CA Waste Code:	352 - Other organic solids
RCRA Code:	D018
Disposal Method:	H040 - Incineration--Thermal Destruction Other Than Use As A Fuel
Quantity Tons:	0.008
Waste Quantity:	16
Quantity Unit:	P
Additional Code 1:	Not reported
Additional Code 2:	Not reported
Additional Code 3:	Not reported
Additional Code 4:	Not reported
Additional Code 5:	Not reported
Shipment Date:	20090216
Creation Date:	9/11/2012 22:15:10
Receipt Date:	Not reported
Manifest ID:	000196462VES
Trans EPA ID:	NJD080631369
Trans Name:	VEOLIA ES TECHNICAL SOLUTIONS
Trans 2 EPA ID:	Not reported
Trans 2 Name:	Not reported
TSDf EPA ID:	TXD000838896
Trans Name:	VEOLIA ES TECHNICAL SOLUTIONS
TSDf Alt EPA ID:	Not reported
TSDf Alt Name:	Not reported
CA Waste Code:	352 - Other organic solids
RCRA Code:	D018
Disposal Method:	- Not reported
Quantity Tons:	0.006
Waste Quantity:	12
Quantity Unit:	P
Additional Code 1:	Not reported
Additional Code 2:	Not reported
Additional Code 3:	Not reported
Additional Code 4:	Not reported

Map ID  
Direction  
Distance  
Elevation

MAP FINDINGS

Site

Database(s)

EDR ID Number  
EPA ID Number

**CIRCLE K STORES INC. SITE #2211114 (Continued)**

**1010562176**

Additional Code 5: Not reported

Additional Info:

Year: 2007  
Gen EPA ID: CAR000187880

Shipment Date: 20071108  
Creation Date: 7/16/2008 18:30:34  
Receipt Date: 20071121  
Manifest ID: 000218714VES  
Trans EPA ID: NJD080631369  
Trans Name: VEOLIA ES TECHNICAL SOLUTIONS  
Trans 2 EPA ID: MOD095038998  
Trans 2 Name: TRI-STATE MOTOR TRANSIT CO  
TSDf EPA ID: TXD000838896  
Trans Name: VEOLIA ES TECHNICAL SOLUTIONS LLC  
TSDf Alt EPA ID: Not reported  
TSDf Alt Name: Not reported  
CA Waste Code: - Not reported  
RCRA Code: D018  
Disposal Method: H040 - Incineration--Thermal Destruction Other Than Use As A Fuel  
Quantity Tons: 0.025  
Waste Quantity: 50  
Quantity Unit: P  
Additional Code 1: Not reported  
Additional Code 2: Not reported  
Additional Code 3: Not reported  
Additional Code 4: Not reported  
Additional Code 5: Not reported

Shipment Date: 20070720  
Creation Date: 4/25/2008 14:54:40  
Receipt Date: 20070801  
Manifest ID: 000100286VES  
Trans EPA ID: NJD080631369  
Trans Name: VEOLIA ES TECHNICAL SOLUTIONS  
Trans 2 EPA ID: MOD95038998  
Trans 2 Name: TRI-STATE MOTOR TRANSIT CO  
TSDf EPA ID: TXD000838896  
Trans Name: VEOLIA ES TECHNICAL SOLUTIONS LLC  
TSDf Alt EPA ID: Not reported  
TSDf Alt Name: Not reported  
CA Waste Code: - Not reported  
RCRA Code: D018  
Disposal Method: H040 - Incineration--Thermal Destruction Other Than Use As A Fuel  
Quantity Tons: 0.0075  
Waste Quantity: 15  
Quantity Unit: P  
Additional Code 1: Not reported  
Additional Code 2: Not reported  
Additional Code 3: Not reported  
Additional Code 4: Not reported  
Additional Code 5: Not reported

Additional Info:

Year: 2008

Map ID  
Direction  
Distance  
Elevation

MAP FINDINGS

Site

Database(s)

EDR ID Number  
EPA ID Number

**CIRCLE K STORES INC. SITE #2211114 (Continued)**

**1010562176**

Gen EPA ID:	CAR000187880
Shipment Date:	20081020
Creation Date:	3/5/2010 18:30:17
Receipt Date:	20081112
Manifest ID:	000217201VES
Trans EPA ID:	NJD080631369
Trans Name:	VEOLIA ES TECHNICAL SOLUTIONS
Trans 2 EPA ID:	NJD080631369
Trans 2 Name:	VEOLIA ES
TSDf EPA ID:	TXD000838896
Trans Name:	VEOLIA ES TECHNICAL SOLUTIONS LLC
TSDf Alt EPA ID:	Not reported
TSDf Alt Name:	Not reported
CA Waste Code:	352 - Other organic solids
RCRA Code:	D018
Disposal Method:	H040 - Incineration--Thermal Destruction Other Than Use As A Fuel
Quantity Tons:	0.0125
Waste Quantity:	25
Quantity Unit:	P
Additional Code 1:	Not reported
Additional Code 2:	Not reported
Additional Code 3:	Not reported
Additional Code 4:	Not reported
Additional Code 5:	Not reported
Shipment Date:	20080724
Creation Date:	10/1/2008 18:30:31
Receipt Date:	20080729
Manifest ID:	002289773JJK
Trans EPA ID:	CAD045226370
Trans Name:	TYREE COMPANY
Trans 2 EPA ID:	Not reported
Trans 2 Name:	Not reported
TSDf EPA ID:	CAD028409019
Trans Name:	CROSBY & OVERTON
TSDf Alt EPA ID:	Not reported
TSDf Alt Name:	Not reported
CA Waste Code:	133 - Aqueous solution with 10% or more total organic residues
RCRA Code:	Not reported
Disposal Method:	H135 - Discharge To Sewer/Potw Or Npdes(With Prior Storage--With Or Without Treatment)
Quantity Tons:	0.22935
Waste Quantity:	55
Quantity Unit:	G
Additional Code 1:	Not reported
Additional Code 2:	Not reported
Additional Code 3:	Not reported
Additional Code 4:	Not reported
Additional Code 5:	Not reported
Shipment Date:	20080423
Creation Date:	3/5/2010 18:30:17
Receipt Date:	20080516
Manifest ID:	000220096VES
Trans EPA ID:	NJD080631369
Trans Name:	VEOLIA ES TECHNICAL SOLUTIONS

Map ID  
Direction  
Distance  
Elevation

MAP FINDINGS

Site

Database(s)

EDR ID Number  
EPA ID Number

**CIRCLE K STORES INC. SITE #2211114 (Continued)**

**1010562176**

Trans 2 EPA ID: NJD080631369  
Trans 2 Name: VEOLIA ES TECH SOLUTIONS  
TSDf EPA ID: TXD000838896  
Trans Name: VEOLIA ES TECHNICAL SOLUTIONS LLC  
TSDf Alt EPA ID: Not reported  
TSDf Alt Name: Not reported  
CA Waste Code: 352 - Other organic solids  
RCRA Code: D018  
Disposal Method: H040 - Incineration--Thermal Destruction Other Than Use As A Fuel  
Quantity Tons: 0.005  
Waste Quantity: 10  
Quantity Unit: P  
Additional Code 1: Not reported  
Additional Code 2: Not reported  
Additional Code 3: Not reported  
Additional Code 4: Not reported  
Additional Code 5: Not reported

**HWTS:**

Name: EXXONMOBIL OIL CORP 10602  
Address: 2714 ARTESIA BLVD  
Address 2: Not reported  
City,State,Zip: REDONDO BEACH, CA 902783314  
EPA ID: CAR000187880  
Inactive Date: 11/21/2013  
Create Date: 11/15/2007  
Last Act Date: 08/07/2014  
Mailing Name: Not reported  
Mailing Address: 800 E WASHINGTON ST  
Mailing Address 2: Not reported  
Mailing City,State,Zip: WEST CHESTER, PA 193804542  
Owner Name: EXXONMOBIL OIL CORPORATION  
Owner Address: 3225 GALLOWS RD  
Owner Address 2: Not reported  
Owner City,State,Zip: FAIRFAX, VA 220370002  
Contact Name: DONNA HYMES  
Contact Address: 800 E. WASHINGTON STREET  
Contact Address 2: Not reported  
City,State,Zip: WEST CHESTER, PA 19380

**NAICS:**

EPA ID: CAR000187880  
Create Date: 2009-04-03 13:44:15  
NAICS Code: 44719  
NAICS Description: Other Gasoline Stations  
Issued EPA ID Date: 2007-11-15 11:52:33  
Inactive Date: 2013-11-21 00:00:00  
Facility Name: EXXONMOBIL OIL CORP 10602  
Facility Address: 2714 ARTESIA BLVD  
Facility Address 2: Not reported  
Facility City: REDONDO BEACH  
Facility County: 19  
Facility State: CA  
Facility Zip: 902783314

Map ID  
 Direction  
 Distance  
 Elevation

MAP FINDINGS

Site

Database(s)

EDR ID Number  
 EPA ID Number

**G56**      **DOUGS EXXON**  
**NNW**      **2714 ARTESIA BLV**  
**< 1/8**      **REDONDO BEACH, CA 90278**  
**0.107 mi.**  
**567 ft.**      **Site 5 of 10 in cluster G**

**EDR Hist Auto**      **1020476906**  
**N/A**

**Relative:**      EDR Hist Auto  
**Higher**

Actual: 123 ft.	Year:	Name:	Type:
	1987	DOUGS EXXON	Gasoline Service Stations
	1988	DOUGS EXXON	Gasoline Service Stations
	1989	DOUGS EXXON	Gasoline Service Stations
	1990	DOUGS EXXON	Gasoline Service Stations
	1991	DOUGS EXXON	Gasoline Service Stations
	1992	DOUGS EXXON	General Automotive Repair Shops
	1993	DOUGS EXXON	General Automotive Repair Shops
	1994	DOUGS EXXON	General Automotive Repair Shops
	1995	DOUGS EXXON	General Automotive Repair Shops
	1996	DOUGS MOBIL	General Automotive Repair Shops
	1996	DOUNGS MOBILE	Gasoline Service Stations
	1997	DOUGS MOBIL	General Automotive Repair Shops
	1998	DOUGS MOBIL	General Automotive Repair Shops
	1999	DOUGS MOBIL	General Automotive Repair Shops
	2000	DOUGS MOBIL	General Automotive Repair Shops
	2001	DOUGS MOBIL	General Automotive Repair Shops
	2003	DOUGS MOBIL	General Automotive Repair Shops
	2004	JOHNSON H MOBIL	Gasoline Service Stations
	2005	JOHNSON H MOBIL	Gasoline Service Stations
	2006	JOHNSON H MOBIL	Gasoline Service Stations
	2007	JOHNSON H MOBIL	Gasoline Service Stations
	2008	JOHNSON H MOBIL	Gasoline Service Stations

**G57**      **MOBIL OIL CORP S/S #18-P6P**  
**NNW**      **2714 ARTESIA BLVD**  
**< 1/8**      **REDONDO BEACH, CA 90278**  
**0.107 mi.**  
**567 ft.**      **Site 6 of 10 in cluster G**

**UST**      **U004049269**  
**N/A**

**Relative:**      UST:  
**Higher**

<b>Actual:</b> 123 ft.	Name:	MOBIL OIL CORP S/S #18-P6P
	Address:	2714 ARTESIA BLVD
	City,State,Zip:	REDONDO BEACH, CA 90278
	Facility ID:	20720
	Permitting Agency:	LOS ANGELES COUNTY
	Latitude:	33.8739127
	Longitude:	-118.3592083

	Name:	DOUG'S MOBIL SERVICE CENTER
	Address:	2714 ARTESIA BLVD
	City,State,Zip:	REDONDO BEACH, CA 90278
	Facility ID:	LACoFA0003337
	Permitting Agency:	Los Angeles County Fire Department
	Latitude:	33.87254
	Longitude:	-118.36079

Map ID  
Direction  
Distance  
Elevation

MAP FINDINGS

Site

Database(s) EDR ID Number  
EPA ID Number

**G58** **EXXON SERVICE STATION**  
**NNW** **2714 ARTESIA BLVD**  
**< 1/8** **REDONDO BEACH, CA 90278**  
**0.107 mi.**  
**567 ft.** **Site 7 of 10 in cluster G**

**HIST UST** **U001563609**  
**N/A**

**Relative:**  
**Higher**  
**Actual:**  
**123 ft.**

**HIST UST:**  
Name: EXXON SERVICE STATION  
Address: 2714 ARTESIA BLVD  
City,State,Zip: REDONDO BEACH, CA 90278  
File Number: Not reported  
URL: Not reported  
Region: STATE  
Facility ID: 00000029167  
Facility Type: Gas Station  
Other Type: Not reported  
Contact Name: DOUGLAS WHICHELLO  
Telephone: 2133762146  
Owner Name: EXXON COMPANY U.S.A.  
Owner Address: 16945 NORTHCHASE BLVD.  
Owner City,St,Zip: HOUSTON, TX 77210  
Total Tanks: 0004

Tank Num: 001  
Container Num: 1  
Year Installed: 1969  
Tank Capacity: 00006000  
Tank Used for: PRODUCT  
Type of Fuel: PREMIUM  
Container Construction Thickness: Not reported  
Leak Detection: Stock Inventor

Tank Num: 002  
Container Num: 2  
Year Installed: 1969  
Tank Capacity: 00008000  
Tank Used for: PRODUCT  
Type of Fuel: UNLEADED  
Container Construction Thickness: Not reported  
Leak Detection: Stock Inventor

Tank Num: 003  
Container Num: 3  
Year Installed: 1969  
Tank Capacity: 00010000  
Tank Used for: PRODUCT  
Type of Fuel: REGULAR  
Container Construction Thickness: Not reported  
Leak Detection: Stock Inventor

Tank Num: 004  
Container Num: 4  
Year Installed: 1969  
Tank Capacity: 00000550  
Tank Used for: WASTE  
Type of Fuel: WASTE OIL  
Container Construction Thickness: Not reported  
Leak Detection: Stock Inventor

Map ID  
Direction  
Distance  
Elevation

MAP FINDINGS

Site

Database(s)

EDR ID Number  
EPA ID Number

**G59**  
**NNW**  
**< 1/8**  
**0.107 mi.**  
**567 ft.**

**EXXON SERVICE STATION**  
**2714 E ARTESIA**  
**REDONDO BEACH, CA 90278**

**Site 8 of 10 in cluster G**

**SWEEPS UST** **S101583140**  
**HIST UST** **N/A**  
**CA FID UST**  
**LOS ANGELES CO. HMS**

**Relative:**  
**Higher**  
**Actual:**  
**123 ft.**

**SWEEPS UST:**

Name: EXXON COMPANY USA - SS#72515  
Address: 2714 E ARTESIA BLVD  
City: REDONDO BEACH  
Status: Active  
Comp Number: 11961  
Number: 9  
Board Of Equalization: 44-000285  
Referral Date: 06-30-89  
Action Date: Not reported  
Created Date: 06-30-89  
Owner Tank Id: Not reported  
SWRCB Tank Id: 19-000-011961-000001  
Tank Status: A  
Capacity: Not reported  
Active Date: 06-30-89  
Tank Use: UNKNOWN  
STG: W  
Content: Not reported  
Number Of Tanks: 9

Name: EXXON COMPANY USA - SS#72515  
Address: 2714 E ARTESIA BLVD  
City: REDONDO BEACH  
Status: Active  
Comp Number: 11961  
Number: 9  
Board Of Equalization: 44-000285  
Referral Date: 06-30-89  
Action Date: Not reported  
Created Date: 06-30-89  
Owner Tank Id: Not reported  
SWRCB Tank Id: 19-000-011961-000002  
Tank Status: A  
Capacity: Not reported  
Active Date: 06-30-89  
Tank Use: UNKNOWN  
STG: W  
Content: Not reported  
Number Of Tanks: Not reported

Name: EXXON COMPANY USA - SS#72515  
Address: 2714 E ARTESIA BLVD  
City: REDONDO BEACH  
Status: Active  
Comp Number: 11961  
Number: 9  
Board Of Equalization: 44-000285  
Referral Date: 06-30-89  
Action Date: Not reported  
Created Date: 06-30-89  
Owner Tank Id: Not reported  
SWRCB Tank Id: 19-000-011961-000003

Map ID  
Direction  
Distance  
Elevation

MAP FINDINGS

Site

Database(s)

EDR ID Number  
EPA ID Number

**EXXON SERVICE STATION (Continued)**

**S101583140**

Tank Status: A  
Capacity: Not reported  
Active Date: 06-30-89  
Tank Use: UNKNOWN  
STG: W  
Content: Not reported  
Number Of Tanks: Not reported

Name: EXXON COMPANY USA - SS#72515  
Address: 2714 E ARTESIA BLVD  
City: REDONDO BEACH  
Status: Active  
Comp Number: 11961  
Number: 9  
Board Of Equalization: 44-000285  
Referral Date: 06-30-89  
Action Date: Not reported  
Created Date: 06-30-89  
Owner Tank Id: Not reported  
SWRCB Tank Id: 19-000-011961-000004  
Tank Status: A  
Capacity: Not reported  
Active Date: 06-30-89  
Tank Use: UNKNOWN  
STG: W  
Content: Not reported  
Number Of Tanks: Not reported

Name: EXXON COMPANY USA - SS#72515  
Address: 2714 E ARTESIA BLVD  
City: REDONDO BEACH  
Status: Active  
Comp Number: 11961  
Number: 9  
Board Of Equalization: 44-000285  
Referral Date: 06-30-89  
Action Date: Not reported  
Created Date: 06-30-89  
Owner Tank Id: Not reported  
SWRCB Tank Id: 19-000-011961-000005  
Tank Status: A  
Capacity: Not reported  
Active Date: 06-30-89  
Tank Use: UNKNOWN  
STG: W  
Content: Not reported  
Number Of Tanks: Not reported

Name: EXXON COMPANY USA - SS#72515  
Address: 2714 E ARTESIA BLVD  
City: REDONDO BEACH  
Status: Active  
Comp Number: 11961  
Number: 9  
Board Of Equalization: 44-000285  
Referral Date: 06-30-89  
Action Date: Not reported



Map ID  
Direction  
Distance  
Elevation

MAP FINDINGS

Site

Database(s)

EDR ID Number  
EPA ID Number

**EXXON SERVICE STATION (Continued)**

**S101583140**

Created Date: 06-30-89  
Owner Tank Id: Not reported  
SWRCB Tank Id: 19-000-011961-000006  
Tank Status: A  
Capacity: Not reported  
Active Date: 06-30-89  
Tank Use: UNKNOWN  
STG: W  
Content: Not reported  
Number Of Tanks: Not reported

Name: EXXON COMPANY USA - SS#72515  
Address: 2714 E ARTESIA BLVD  
City: REDONDO BEACH  
Status: Active  
Comp Number: 11961  
Number: 9  
Board Of Equalization: 44-000285  
Referral Date: 06-30-89  
Action Date: Not reported  
Created Date: 06-30-89  
Owner Tank Id: Not reported  
SWRCB Tank Id: 19-000-011961-000007  
Tank Status: A  
Capacity: Not reported  
Active Date: 06-30-89  
Tank Use: UNKNOWN  
STG: W  
Content: Not reported  
Number Of Tanks: Not reported

Name: EXXON COMPANY USA - SS#72515  
Address: 2714 E ARTESIA BLVD  
City: REDONDO BEACH  
Status: Active  
Comp Number: 11961  
Number: 9  
Board Of Equalization: 44-000285  
Referral Date: 06-30-89  
Action Date: Not reported  
Created Date: 06-30-89  
Owner Tank Id: Not reported  
SWRCB Tank Id: 19-000-011961-000008  
Tank Status: A  
Capacity: Not reported  
Active Date: 06-30-89  
Tank Use: UNKNOWN  
STG: W  
Content: Not reported  
Number Of Tanks: Not reported

Name: EXXON COMPANY USA - SS#72515  
Address: 2714 E ARTESIA BLVD  
City: REDONDO BEACH  
Status: Active  
Comp Number: 11961  
Number: 9

Map ID  
Direction  
Distance  
Elevation

MAP FINDINGS

Site

Database(s)

EDR ID Number  
EPA ID Number

**EXXON SERVICE STATION (Continued)**

**S101583140**

Board Of Equalization: 44-000285  
Referral Date: 06-30-89  
Action Date: Not reported  
Created Date: 06-30-89  
Owner Tank Id: Not reported  
SWRCB Tank Id: 19-000-011961-000009  
Tank Status: A  
Capacity: Not reported  
Active Date: 06-30-89  
Tank Use: UNKNOWN  
STG: W  
Content: Not reported  
Number Of Tanks: Not reported

**HIST UST:**

Name: EXXON SERVICE STATION  
Address: 2714 E ARTESIA  
City,State,Zip: REDONDO BEACH, CA 90278  
File Number: 00026595  
URL: <http://geotracker.waterboards.ca.gov/ustpdfs/pdf/00026595.pdf>  
Region: Not reported  
Facility ID: Not reported  
Facility Type: Not reported  
Other Type: Not reported  
Contact Name: Not reported  
Telephone: Not reported  
Owner Name: Not reported  
Owner Address: Not reported  
Owner City,St,Zip: Not reported  
Total Tanks: Not reported  
  
Tank Num: Not reported  
Container Num: Not reported  
Year Installed: Not reported  
Tank Capacity: Not reported  
Tank Used for: Not reported  
Type of Fuel: Not reported  
Container Construction Thickness: Not reported  
Leak Detection: Not reported

Click here for Geo Tracker PDF:

**CA FID UST:**

Facility ID: 19002782  
Regulated By: UTNKA  
Regulated ID: 00029167  
Cortese Code: Not reported  
SIC Code: Not reported  
Facility Phone: 8180000000  
Mail To: Not reported  
Mailing Address: P O BOX  
Mailing Address 2: Not reported  
Mailing City,St,Zip: REDONDO BEACH  
Contact: Not reported  
Contact Phone: Not reported  
DUNS Number: Not reported

Map ID  
 Direction  
 Distance  
 Elevation

MAP FINDINGS

Site

Database(s)

EDR ID Number  
 EPA ID Number

**EXXON SERVICE STATION (Continued)**

**S101583140**

NPDES Number: Not reported  
 EPA ID: Not reported  
 Comments: Not reported  
 Status: Active

**LOS ANGELES CO. HMS:**

Name: MOBIL OIL CORP S/S #18-P6P  
 Address: 2714 ARTESIA BLVD  
 City,State,Zip: REDONDO BEACH, CA 902783314  
 Region: LA  
 Permit Category: T  
 Facility Id: 011892-020720  
 Facility Type: 0  
 Facility Status: Closed  
 Area: 2S  
 Permit Number: 000058769  
 Permit Status: Closed

**G60  
 NNW  
 < 1/8  
 0.107 mi.  
 567 ft.**

**DOUG'S MOBIL SERVICE CENTER  
 2714 ARTESIA BLVD  
 REDONDO BEACH, CA 90278  
 Site 9 of 10 in cluster G**

**CERS HAZ WASTE S113168912  
 CERS TANKS N/A  
 CERS**

**Relative:  
 Higher  
 Actual:  
 123 ft.**

**CERS HAZ WASTE:**  
 Name: DOUG'S MOBIL SERVICE CENTER  
 Address: 2714 ARTESIA BLVD  
 City,State,Zip: REDONDO BEACH, CA 90278  
 Site ID: 105616  
 CERS ID: 10300366  
 CERS Description: Hazardous Waste Generator

**CERS TANKS:**  
 Name: DOUG'S MOBIL SERVICE CENTER  
 Address: 2714 ARTESIA BLVD  
 City,State,Zip: REDONDO BEACH, CA 90278  
 Site ID: 105616  
 CERS ID: 10300366  
 CERS Description: Underground Storage Tank

**CERS:**  
 Name: DOUG'S MOBIL SERVICE CENTER  
 Address: 2714 ARTESIA BLVD  
 City,State,Zip: REDONDO BEACH, CA 90278  
 Site ID: 105616  
 CERS ID: 10300366  
 CERS Description: Chemical Storage Facilities

**Violations:**  
 Site ID: 105616  
 Site Name: Doug's Mobil Service Center  
 Violation Date: 05-29-2019  
 Citation: HSC 6.7 25284, 25286 - California Health and Safety Code, Chapter 6.7, Section(s) 25284, 25286  
 Violation Description: Failure to submit a complete and accurate application for a permit to operate a UST, or for renewal of the permit.  
 Violation Notes: Returned to compliance on 06/17/2019.

Map ID  
Direction  
Distance  
Elevation

MAP FINDINGS

Site

Database(s)

EDR ID Number  
EPA ID Number

**DOUG'S MOBIL SERVICE CENTER (Continued)**

**S113168912**

Violation Division: Los Angeles County Department of Public Works  
Violation Program: UST  
Violation Source: CERS

Site ID: 105616  
Site Name: Doug's Mobil Service Center  
Violation Date: 05-18-2015  
Citation: 23 CCR 16 2715(f) - California Code of Regulations, Title 23, Chapter 16, Section(s) 2715(f)  
Violation Description: Failure to comply with one or more of the following: provide training to facility employee(s) responsible for proper operation and maintenance every 12 months and/or train new employee(s) who are responsible for proper operation and maintenance within 30-days of hire and/or to have at least one employee present during operating hours that has been trained in the proper operation and maintenance of the UST system.

Violation Notes: Not reported  
Violation Division: Los Angeles County Department of Public Works  
Violation Program: UST  
Violation Source: CERS

Site ID: 105616  
Site Name: Doug's Mobil Service Center  
Violation Date: 05-05-2016  
Citation: 23 CCR 16 2715(f) - California Code of Regulations, Title 23, Chapter 16, Section(s) 2715(f)  
Violation Description: Failure to comply with one or more of the following: provide training to facility employee(s) responsible for proper operation and maintenance every 12 months and/or train new employee(s) who are responsible for proper operation and maintenance within 30-days of hire and/or to have at least one employee present during operating hours that has been trained in the proper operation and maintenance of the UST system.

Violation Notes: Returned to compliance on 06/18/2018.  
Violation Division: Los Angeles County Department of Public Works  
Violation Program: UST  
Violation Source: CERS

Site ID: 105616  
Site Name: Doug's Mobil Service Center  
Violation Date: 05-29-2019  
Citation: 23 CCR 16 2712 - California Code of Regulations, Title 23, Chapter 16, Section(s) 2712  
Violation Description: Failure to comply with any of the applicable requirements of the permit issued for the operation of the UST system.  
Returned to compliance on 06/17/2019.

Violation Notes: Returned to compliance on 06/17/2019.  
Violation Division: Los Angeles County Department of Public Works  
Violation Program: UST  
Violation Source: CERS

Site ID: 105616  
Site Name: Doug's Mobil Service Center  
Violation Date: 05-18-2015  
Citation: 23 CCR 16 2712(i) - California Code of Regulations, Title 23, Chapter 16, Section(s) 2712(i)  
Violation Description: Failure to maintain on site an approved monitoring plan.  
Violation Notes: Not reported

Map ID  
Direction  
Distance  
Elevation

MAP FINDINGS

Site

Database(s)

EDR ID Number  
EPA ID Number

**DOUG'S MOBIL SERVICE CENTER (Continued)**

**S113168912**

Violation Division: Los Angeles County Department of Public Works  
Violation Program: UST  
Violation Source: CERS

Site ID: 105616  
Site Name: Doug's Mobil Service Center  
Violation Date: 05-29-2019  
Citation: 23 CCR 16 2641(h) - California Code of Regulations, Title 23, Chapter 16, Section(s) 2641(h)

Violation Description: Failure to have an approved UST Monitoring Plan.  
Violation Notes: Returned to compliance on 06/17/2019.  
Violation Division: Los Angeles County Department of Public Works  
Violation Program: UST  
Violation Source: CERS

Site ID: 105616  
Site Name: Doug's Mobil Service Center  
Violation Date: 05-29-2019  
Citation: 23 CCR 16 2712(b)(1)(F) - California Code of Regulations, Title 23, Chapter 16, Section(s) 2712(b)(1)(F)

Violation Description: "Failure to conduct secondary containment testing, or one or more of the following requirements: Perform the test of the secondary containment system upon installation, within six months of installation and every 36 months thereafter. Perform the test of a secondary containment component within 30 days of a repair or discontinuing vacuum, pressure or hydrostatic monitoring. Use a procedure that demonstrates the system works as well as at installation. Use applicable manufacturer guidelines, industry codes, engineering standard, or professional engineer approval. Performed by a certified service technician. Maintain records of secondary containment testing for 36 months."

Violation Notes: Returned to compliance on 06/17/2019.  
Violation Division: Los Angeles County Department of Public Works  
Violation Program: UST  
Violation Source: CERS

Site ID: 105616  
Site Name: Doug's Mobil Service Center  
Violation Date: 05-05-2016  
Citation: HSC 6.7 25286 - California Health and Safety Code, Chapter 6.7, Section(s) 25286

Violation Description: Failure to obtain and maintain a valid Board of Equalization account number.

Violation Notes: Returned to compliance on 06/18/2018.  
Violation Division: Los Angeles County Department of Public Works  
Violation Program: UST  
Violation Source: CERS

Site ID: 105616  
Site Name: Doug's Mobil Service Center  
Violation Date: 05-05-2016  
Citation: 23 CCR 16 2715 - California Code of Regulations, Title 23, Chapter 16, Section(s) 2715

Violation Description: The owner/operator has failed to comply with one or more of the following: to maintain a copy of the designated operator monthly inspections for the last 12 months and/or maintain a list of trained employees on-site or off-site at a readily available location, if

Map ID  
Direction  
Distance  
Elevation

MAP FINDINGS

Site

Database(s)

EDR ID Number  
EPA ID Number

**DOUG'S MOBIL SERVICE CENTER (Continued)**

**S113168912**

approved by the CUPA.  
Returned to compliance on 06/18/2018.  
Violation Division: Los Angeles County Department of Public Works  
Violation Program: UST  
Violation Source: CERS

Site ID: 105616  
Site Name: Doug's Mobil Service Center  
Violation Date: 08-03-2017  
Citation: 22 CCR 12 66262.34(f) - California Code of Regulations, Title 22, Chapter 12, Section(s) 66262.34(f)  
Violation Description: Failure to properly label hazardous waste accumulation containers and portable tanks with the following requirements: "Hazardous Waste", name and address of the generator, physical and chemical characteristics of the Hazardous Waste, and starting accumulation date.  
Violation Notes: Returned to compliance on 08/03/2017. OBSERVATION: The following was observed without hazardous waste accumulation labels: - Waste Gasoline/Water- 1 x 35 gal. drum - Waste Antifreeze- 1 x 55 gal. drum  
CORRECTIVE ACTION: Submit a photo to the CUPA demonstrating that the container listed above has been properly labeled. Corrected on site-labels provided.

Violation Division: Los Angeles County Fire Department  
Violation Program: HW  
Violation Source: CERS

Site ID: 105616  
Site Name: Doug's Mobil Service Center  
Violation Date: 05-09-2018  
Citation: 23 CCR 16 2712 - California Code of Regulations, Title 23, Chapter 16, Section(s) 2712  
Violation Description: Failure to comply with any of the applicable requirements of the permit issued for the operation of the UST system.  
Violation Notes: Returned to compliance on 06/17/2019.

Violation Division: Los Angeles County Department of Public Works  
Violation Program: UST  
Violation Source: CERS

Site ID: 105616  
Site Name: Doug's Mobil Service Center  
Violation Date: 05-16-2017  
Citation: HSC 6.7 25299(a)(9) - California Health and Safety Code, Chapter 6.7, Section(s) 25299(a)(9)  
Violation Description: Leak detection equipment disabled or tampered with in a manner that would prevent the monitoring system from detecting and/or alerting the owner/operator of a leak.  
Violation Notes: Returned to compliance on 06/18/2018.

Violation Division: Los Angeles County Department of Public Works  
Violation Program: UST  
Violation Source: CERS

Site ID: 105616  
Site Name: Doug's Mobil Service Center  
Violation Date: 05-16-2017  
Citation: 23 CCR 16 2712(i) - California Code of Regulations, Title 23, Chapter 16, Section(s) 2712(i)  
Violation Description: Failure to have a UST Monitoring Plan available on site.

Map ID  
Direction  
Distance  
Elevation

MAP FINDINGS

Site

Database(s)

EDR ID Number  
EPA ID Number

**DOUG'S MOBIL SERVICE CENTER (Continued)**

**S113168912**

Violation Notes: Returned to compliance on 06/18/2018.  
Violation Division: Los Angeles County Department of Public Works  
Violation Program: UST  
Violation Source: CERS

Site ID: 105616  
Site Name: Doug's Mobil Service Center  
Violation Date: 05-18-2015  
Citation: 23 CCR 16 2715 - California Code of Regulations, Title 23, Chapter 16, Section(s) 2715  
Violation Description: The owner/operator has failed to comply with one or more of the following: to maintain a copy of the designated operator monthly inspections for the last 12 months and/or maintain a list of trained employees on-site or off-site at a readily available location, if approved by the CUPA.

Violation Notes: Not reported  
Violation Division: Los Angeles County Department of Public Works  
Violation Program: UST  
Violation Source: CERS

Site ID: 105616  
Site Name: Doug's Mobil Service Center  
Violation Date: 05-09-2018  
Citation: HSC 6.7 25284 - California Health and Safety Code, Chapter 6.7, Section(s) 25284  
Violation Description: Failure to obtain a valid permit to operate from the UPA including but not limited to unpaid permit fees.

Violation Notes: Returned to compliance on 06/17/2019.  
Violation Division: Los Angeles County Department of Public Works  
Violation Program: UST  
Violation Source: CERS

Site ID: 105616  
Site Name: Doug's Mobil Service Center  
Violation Date: 05-16-2017  
Citation: 23 CCR 6.7 25284, 25286 - California Code of Regulations, Title 23, Chapter 6.7, Section(s) 25284, 25286  
Violation Description: Failure to submit a complete and accurate application for a permit to operate a UST, or for renewal of the permit.

Violation Notes: Returned to compliance on 06/18/2018.  
Violation Division: Los Angeles County Department of Public Works  
Violation Program: UST  
Violation Source: CERS

Site ID: 105616  
Site Name: Doug's Mobil Service Center  
Violation Date: 05-09-2018  
Citation: 23 CCR 16 2632(d)(1)(c),2641(h),2711(a)(8) - California Code of Regulations, Title 23, Chapter 16, Section(s) 2632(d)(1)(c),2641(h),2711(a)(8)  
Violation Description: Failure to submit or maintain a current facility plot plan.

Violation Notes: Returned to compliance on 06/17/2019.  
Violation Division: Los Angeles County Department of Public Works  
Violation Program: UST  
Violation Source: CERS

Site ID: 105616

Map ID  
Direction  
Distance  
Elevation

MAP FINDINGS

Site

Database(s)

EDR ID Number  
EPA ID Number

**DOUG'S MOBIL SERVICE CENTER (Continued)**

**S113168912**

Site Name: Doug's Mobil Service Center  
Violation Date: 08-03-2017  
Citation: 40 CFR 1 265.35 - U.S. Code of Federal Regulations, Title 40, Chapter 1, Section(s) 265.35  
Violation Description: Failure to maintain aisle space to allow the unobstructed movement of personnel, fire protection equipment, spill control equipment, and decontamination equipment to any area of facility operation in an emergency, unless aisle space is not needed for any of these purposes.  
Violation Notes: Returned to compliance on 08/03/2017. OBSERVATION: The hazardous waste storage area located in the Hazardous Waste Shed did not have adequate aisle space allowing for unobstructed movement. CORRECTIVE ACTION: Submit photos to the CUPA demonstrating that adequate aisle space has been provided. Corrected on site- aisle space provided.  
Violation Division: Los Angeles County Fire Department  
Violation Program: HW  
Violation Source: CERS

Site ID: 105616  
Site Name: Doug's Mobil Service Center  
Violation Date: 05-29-2019  
Citation: 23 CCR 16 2712(i) - California Code of Regulations, Title 23, Chapter 16, Section(s) 2712(i)  
Violation Description: Failure to have current UST Monitoring Plan available on site.  
Violation Notes: Returned to compliance on 06/17/2019.  
Violation Division: Los Angeles County Department of Public Works  
Violation Program: UST  
Violation Source: CERS

Site ID: 105616  
Site Name: Doug's Mobil Service Center  
Violation Date: 05-29-2019  
Citation: 23 CCR 16 2712(b)(1)(G) - California Code of Regulations, Title 23, Chapter 16, Section(s) 2712(b)(1)(G)  
Violation Description: Failure to comply with one or more of the following overfill prevention equipment requirements: Alert the transfer operator when the tank is 90 percent full by restricting the flow into the tank or triggering an audible and visual alarm; or Restrict delivery of flow to the tank at least 30 minutes before the tank overfills, provided the restriction occurs when the tank is filled to no more than 95 percent of capacity; and activate an audible alarm at least five minutes before the tank overfills; or Provide positive shut-off of flow to the tank when the tank is filled to no more than 95 percent of capacity; or Provide positive shut-off of flow to the tank so that none of the fittings located on the top of the tank are exposed to product due to overfilling. Install/retrofit overfill prevention equipment that does not use flow restrictors on vent piping to meet overfill prevention equipment requirements when the overfill prevention equipment is installed, repaired, or replaced on and after October 1,- 2018. For USTs installed before October 1, 2018, perform an inspection by October 13, 2018 and every 36 months thereafter. For USTs installed on and after October- 1,- 2018, perform an inspection at installation and every 36 months thereafter. Inspected within 30 days after a repair to the overfill prevention equipment. Inspected using an applicable manufacturer guidelines, industry codes, engineering standards, or a method approved by a professional engineer. Inspected by a certified UST service technician. Maintain records of overfill prevention equipment inspection for 36 months.



Map ID  
Direction  
Distance  
Elevation

MAP FINDINGS

Site

Database(s)

EDR ID Number  
EPA ID Number

**DOUG'S MOBIL SERVICE CENTER (Continued)**

**S113168912**

Violation Notes: Returned to compliance on 06/17/2019.  
Violation Division: Los Angeles County Department of Public Works  
Violation Program: UST  
Violation Source: CERS

Site ID: 105616  
Site Name: Doug's Mobil Service Center  
Violation Date: 05-18-2015  
Citation: HSC 6.75 25299.30-25299.34 - California Health and Safety Code, Chapter 6.75, Section(s) 25299.30-25299.34  
Violation Description: Failure to submit and maintain complete and current Certification of Financial Responsibility or other mechanism of financial assurance.

Violation Notes: Not reported  
Violation Division: Los Angeles County Department of Public Works  
Violation Program: UST  
Violation Source: CERS

Site ID: 105616  
Site Name: Doug's Mobil Service Center  
Violation Date: 05-05-2016  
Citation: 23 CCR 16 2712(f) - California Code of Regulations, Title 23, Chapter 16, Section(s) 2712(f)  
Violation Description: Failure to implement the corrections specified in the inspection report within 30 calendar days of receiving an inspection report from either the local agency or the special inspector.

Violation Notes: Returned to compliance on 06/18/2018.  
Violation Division: Los Angeles County Department of Public Works  
Violation Program: UST  
Violation Source: CERS

Site ID: 105616  
Site Name: Doug's Mobil Service Center  
Violation Date: 05-18-2015  
Citation: 23 CCR 16 2715(a) - California Code of Regulations, Title 23, Chapter 16, Section(s) 2715(a)  
Violation Description: The owner/operator has failed to designate an UST operator or to inform the CUPA or any change in the designated UST operator(s) within 30 days after a change.

Violation Notes: Not reported  
Violation Division: Los Angeles County Department of Public Works  
Violation Program: UST  
Violation Source: CERS

Site ID: 105616  
Site Name: Doug's Mobil Service Center  
Violation Date: 05-05-2016  
Citation: HSC 6.75 25299.30-25299.34 - California Health and Safety Code, Chapter 6.75, Section(s) 25299.30-25299.34  
Violation Description: Failure to submit and maintain complete and current Certification of Financial Responsibility or other mechanism of financial assurance.

Violation Notes: Returned to compliance on 06/18/2018.  
Violation Division: Los Angeles County Department of Public Works  
Violation Program: UST  
Violation Source: CERS

Site ID: 105616  
Site Name: Doug's Mobil Service Center

Map ID  
Direction  
Distance  
Elevation

MAP FINDINGS

Site

Database(s)

EDR ID Number  
EPA ID Number

**DOUG'S MOBIL SERVICE CENTER (Continued)**

**S113168912**

Violation Date: 05-09-2018  
Citation: HSC 6.7 25284, 25286 - California Health and Safety Code, Chapter 6.7, Section(s) 25284, 25286  
Violation Description: Failure to submit a complete and accurate application for a permit to operate a UST, or for renewal of the permit.  
Violation Notes: Returned to compliance on 06/17/2019.  
Violation Division: Los Angeles County Department of Public Works  
Violation Program: UST  
Violation Source: CERS

Site ID: 105616  
Site Name: Doug's Mobil Service Center  
Violation Date: 05-05-2016  
Citation: 23 CCR 16 2711(a)(8) - California Code of Regulations, Title 23, Chapter 16, Section(s) 2711(a)(8)  
Violation Description: Failure to submit, obtain approval, or maintain a complete/accurate plot plan.  
Violation Notes: Returned to compliance on 06/18/2018.  
Violation Division: Los Angeles County Department of Public Works  
Violation Program: UST  
Violation Source: CERS

Site ID: 105616  
Site Name: Doug's Mobil Service Center  
Violation Date: 05-09-2018  
Citation: 23 CCR 16 2712(f) - California Code of Regulations, Title 23, Chapter 16, Section(s) 2712(f)  
Violation Description: Failure to implement the corrections specified in the inspection report within 30 calendar days of receiving an inspection report from either the UPA or special inspector.  
Violation Notes: Returned to compliance on 06/17/2019.  
Violation Division: Los Angeles County Department of Public Works  
Violation Program: UST  
Violation Source: CERS

Site ID: 105616  
Site Name: Doug's Mobil Service Center  
Violation Date: 05-18-2015  
Citation: 23 CCR 16 2712(i) - California Code of Regulations, Title 23, Chapter 16, Section(s) 2712(i)  
Violation Description: Failure to submit, obtain approval, or maintain a complete/accurate response plan.  
Violation Notes: Not reported  
Violation Division: Los Angeles County Department of Public Works  
Violation Program: UST  
Violation Source: CERS

Site ID: 105616  
Site Name: Doug's Mobil Service Center  
Violation Date: 05-05-2016  
Citation: 23 CCR 16 2715(a) - California Code of Regulations, Title 23, Chapter 16, Section(s) 2715(a)  
Violation Description: Failure to submit statement of UST compliance and/or Designated Operator certification.  
Violation Notes: Returned to compliance on 06/18/2018.  
Violation Division: Los Angeles County Department of Public Works  
Violation Program: UST

Map ID  
Direction  
Distance  
Elevation

MAP FINDINGS

Site

Database(s)

EDR ID Number  
EPA ID Number

**DOUG'S MOBIL SERVICE CENTER (Continued)**

**S113168912**

Violation Source: CERS

Site ID: 105616  
Site Name: Doug's Mobil Service Center  
Violation Date: 05-16-2017  
Citation: 23 CCR 16 2641(h) - California Code of Regulations, Title 23, Chapter 16, Section(s) 2641(h)  
Violation Description: Failure to have an approved UST Monitoring Plan.  
Violation Notes: Returned to compliance on 06/18/2018.  
Violation Division: Los Angeles County Department of Public Works  
Violation Program: UST  
Violation Source: CERS

Site ID: 105616  
Site Name: Doug's Mobil Service Center  
Violation Date: 05-18-2015  
Citation: HSC 6.7 25286(a) - California Health and Safety Code, Chapter 6.7, Section(s) 25286(a)  
Violation Description: Failure to submit a complete and accurate application for a permit to operate an underground storage tank, or for renewal of the permit.  
Violation Notes: Not reported  
Violation Division: Los Angeles County Department of Public Works  
Violation Program: UST  
Violation Source: CERS

Site ID: 105616  
Site Name: Doug's Mobil Service Center  
Violation Date: 08-03-2017  
Citation: HSC 6.5 25250.22 - California Health and Safety Code, Chapter 6.5, Section(s) 25250.22  
Violation Description: Failure to properly manage used oil and/or fuel filters in accordance with the requirements.  
Violation Notes: Returned to compliance on 08/03/2017. OBSERVATION: The following was observed without hazardous waste accumulation labels: - Used Fuel filters- 3 x 55 gal. drum CORRECTIVE ACTION: Submit photos to the CUPA demonstrating that the used oil and fuel filters are being properly managed or submit a bill of lading to this department demonstrating proper disposal. Corrected on site- labels provided.  
Violation Division: Los Angeles County Fire Department  
Violation Program: HW  
Violation Source: CERS

Site ID: 105616  
Site Name: Doug's Mobil Service Center  
Violation Date: 05-29-2019  
Citation: 23 CCR 16 2712(f) - California Code of Regulations, Title 23, Chapter 16, Section(s) 2712(f)  
Violation Description: Failure to implement the corrections specified in the inspection report within 30 days of receiving an inspection report from either the UPA or special inspector.  
Violation Notes: Returned to compliance on 06/17/2019.  
Violation Division: Los Angeles County Department of Public Works  
Violation Program: UST  
Violation Source: CERS

Site ID: 105616  
Site Name: Doug's Mobil Service Center

Map ID  
Direction  
Distance  
Elevation

MAP FINDINGS

Site

Database(s)

EDR ID Number  
EPA ID Number

**DOUG'S MOBIL SERVICE CENTER (Continued)**

**S113168912**

Violation Date: 05-09-2018  
Citation: 23 CCR 16 2641(h) - California Code of Regulations, Title 23, Chapter 16, Section(s) 2641(h)  
Violation Description: Failure to have an approved UST Monitoring Plan.  
Violation Notes: Returned to compliance on 06/17/2019.  
Violation Division: Los Angeles County Department of Public Works  
Violation Program: UST  
Violation Source: CERS

Site ID: 105616  
Site Name: Doug's Mobil Service Center  
Violation Date: 05-29-2019  
Citation: 23 CCR 16 2715(f) - California Code of Regulations, Title 23, Chapter 16, Section(s) 2715(f)  
Violation Description: Failure to have a properly qualified service technician test leak detection equipment as required every 12 months (vapor, pressure, hydrostatic (VPH) system, sensors, line-leak detectors (LLD), automatic tank gauge (ATG), etc.).  
Violation Notes: Returned to compliance on 06/17/2019.  
Violation Division: Los Angeles County Department of Public Works  
Violation Program: UST  
Violation Source: CERS

Site ID: 105616  
Site Name: Doug's Mobil Service Center  
Violation Date: 05-09-2018  
Citation: 23 CCR 16 2712(i) - California Code of Regulations, Title 23, Chapter 16, Section(s) 2712(i)  
Violation Description: Failure to have current UST Monitoring Plan available on site.  
Violation Notes: Returned to compliance on 06/17/2019.  
Violation Division: Los Angeles County Department of Public Works  
Violation Program: UST  
Violation Source: CERS

Site ID: 105616  
Site Name: Doug's Mobil Service Center  
Violation Date: 05-16-2017  
Citation: HSC 6.7 Multiple - California Health and Safety Code, Chapter 6.7, Section(s) Multiple  
Violation Description: UST Program - Administration/Documentation - General - Must include violation description, proper statute and regulation citation in the "comment" section.  
Violation Notes: Returned to compliance on 06/18/2018.  
Violation Division: Los Angeles County Department of Public Works  
Violation Program: UST  
Violation Source: CERS

Site ID: 105616  
Site Name: Doug's Mobil Service Center  
Violation Date: 05-05-2016  
Citation: 23 CCR 16 2715(d) - California Code of Regulations, Title 23, Chapter 16, Section(s) 2715(d)  
Violation Description: Failure to notify the owner or operator of any condition discovered during the monthly visual inspection that may require follow-up actions.  
Violation Notes: Returned to compliance on 06/18/2018.  
Violation Division: Los Angeles County Department of Public Works

Map ID  
Direction  
Distance  
Elevation

MAP FINDINGS

Site

Database(s)

EDR ID Number  
EPA ID Number

**DOUG'S MOBIL SERVICE CENTER (Continued)**

**S113168912**

Violation Program: UST  
Violation Source: CERS

Site ID: 105616  
Site Name: Doug's Mobil Service Center  
Violation Date: 05-05-2016  
Citation: HSC 6.7 25286(a) - California Health and Safety Code, Chapter 6.7, Section(s) 25286(a)  
Violation Description: Failure to submit an complete and accurate application for a permit to operate an underground storage tank, or for renewal of the permit.  
Violation Notes: Returned to compliance on 06/18/2018.  
Violation Division: Los Angeles County Department of Public Works  
Violation Program: UST  
Violation Source: CERS

Site ID: 105616  
Site Name: Doug's Mobil Service Center  
Violation Date: 05-05-2016  
Citation: 23 CCR 16 2715(a) - California Code of Regulations, Title 23, Chapter 16, Section(s) 2715(a)  
Violation Description: The owner/operator has failed to designate an UST operator or to inform the CUPA or any change in the designated UST operator(s) within 30 days after a change.  
Violation Notes: Returned to compliance on 06/18/2018.  
Violation Division: Los Angeles County Department of Public Works  
Violation Program: UST  
Violation Source: CERS

Site ID: 105616  
Site Name: Doug's Mobil Service Center  
Violation Date: 05-29-2019  
Citation: 23 CCR 16 2637(f) - California Code of Regulations, Title 23, Chapter 16, Section(s) 2637(f)  
Violation Description: Failure to submit a copy of the secondary containment test results on the G Secondary Containment Testing report FormG to the UPA within 30 days after the test.  
Violation Notes: Returned to compliance on 06/17/2019.  
Violation Division: Los Angeles County Department of Public Works  
Violation Program: UST  
Violation Source: CERS

Site ID: 105616  
Site Name: Doug's Mobil Service Center  
Violation Date: 05-18-2015  
Citation: 23 CCR 16 2711(a)(8) - California Code of Regulations, Title 23, Chapter 16, Section(s) 2711(a)(8)  
Violation Description: Failure to submit, obtain approval, or maintain a complete/accurate plot plan.  
Violation Notes: Not reported  
Violation Division: Los Angeles County Department of Public Works  
Violation Program: UST  
Violation Source: CERS

Site ID: 105616  
Site Name: Doug's Mobil Service Center  
Violation Date: 05-18-2015  
Citation: HSC 6.7 25284 - California Health and Safety Code, Chapter 6.7,

Map ID  
Direction  
Distance  
Elevation

MAP FINDINGS

Site

Database(s)

EDR ID Number  
EPA ID Number

**DOUG'S MOBIL SERVICE CENTER (Continued)**

**S113168912**

Section(s) 25284  
Violation Description: Failure to obtain and maintain a valid operation permit from the CUPA.  
Violation Notes: Not reported  
Violation Division: Los Angeles County Department of Public Works  
Violation Program: UST  
Violation Source: CERS

Site ID: 105616  
Site Name: Doug's Mobil Service Center  
Violation Date: 05-05-2016  
Citation: 23 CCR 16 2712(i) - California Code of Regulations, Title 23, Chapter 16, Section(s) 2712(i)

Violation Description: Failure to submit, obtain approval, or maintain a complete/accurate response plan.

Violation Notes: Returned to compliance on 06/18/2018.  
Violation Division: Los Angeles County Department of Public Works  
Violation Program: UST  
Violation Source: CERS

Site ID: 105616  
Site Name: Doug's Mobil Service Center  
Violation Date: 05-16-2017  
Citation: 23 CCR 16 2637(e) - California Code of Regulations, Title 23, Chapter 16, Section(s) 2637(e)

Violation Description: Failure to submit a copy of the secondary containment test results to the CUPA within 30 days after the test.

Violation Notes: Returned to compliance on 06/18/2018.  
Violation Division: Los Angeles County Department of Public Works  
Violation Program: UST  
Violation Source: CERS

**Evaluation:**

Eval General Type: Compliance Evaluation Inspection  
Eval Date: 05-29-2019  
Violations Found: Yes  
Eval Type: Routine done by local agency  
Eval Notes: MONITOR CERT ON 050818 REJECTED, INCOMPLETE. SUBMIT SB989 RESULTS FROM 042519, OVFL FROM 121518. CERS CORRECTIONS:FAC, TANK, MON PLAN.  
Eval Division: Los Angeles County Department of Public Works  
Eval Program: UST  
Eval Source: CERS

Eval General Type: Compliance Evaluation Inspection  
Eval Date: 08-03-2017  
Violations Found: No  
Eval Type: Routine done by local agency  
Eval Notes: Arif Sarwarzada, Manager Bashir Shahmi, President  
Eval Division: Los Angeles County Fire Department  
Eval Program: HMRRP  
Eval Source: CERS

Eval General Type: Compliance Evaluation Inspection  
Eval Date: 05-08-2018  
Violations Found: Yes  
Eval Type: Routine done by local agency  
Eval Notes: CUPA PERMIT NOT VALID.CERS INACCURACIES.OPEN NOVCS FOR CERS CORR 87 CONVERTED TO DIESEL PERMITTED.VAPOR POT PRESENT.87M+87A MANIFOLD

Map ID  
Direction  
Distance  
Elevation

MAP FINDINGS

Site

Database(s)

EDR ID Number  
EPA ID Number

**DOUG'S MOBIL SERVICE CENTER (Continued)**

**S113168912**

Eval Division: Los Angeles County Department of Public Works  
Eval Program: UST  
Eval Source: CERS

Eval General Type: Compliance Evaluation Inspection  
Eval Date: 05-18-2015  
Violations Found: Yes  
Eval Type: Routine done by local agency  
Eval Notes: PANEL[TLS350];ANN[FUEL-343,W.O.-341];SMPS[208];LLD[PLLD];DW PIPES[AO SMITH];OVERFILL[F/V];VAPOR POT SMP W/ 420 AS HLA;UDC[208]

Eval Division: Los Angeles County Department of Public Works  
Eval Program: UST  
Eval Source: CERS

Eval General Type: Compliance Evaluation Inspection  
Eval Date: 08-03-2017  
Violations Found: Yes  
Eval Type: Routine done by local agency  
Eval Notes: Arif Sarwarzada, Manager Bashir Shahmi, President  
Eval Division: Los Angeles County Fire Department  
Eval Program: HW  
Eval Source: CERS

Eval General Type: Compliance Evaluation Inspection  
Eval Date: 05-16-2017  
Violations Found: Yes  
Eval Type: Routine done by local agency  
Eval Notes: DSL DW PROD PIPING ANNLR NOT ABLE TO DRAIN TO STP;VALVE STEM STUCK INSIDE 6-O'CLOCK DRAIN.INACCURATE UST/M-PLAN CERS INFO.BOE# 050821.  
Eval Division: Los Angeles County Department of Public Works  
Eval Program: UST  
Eval Source: CERS

Eval General Type: Compliance Evaluation Inspection  
Eval Date: 11-18-2014  
Violations Found: No  
Eval Type: Routine done by local agency  
Eval Notes: Bashir Shahimi, Corporation President. No significant violations observed at the time of inspection. New ownership information obtained.  
Eval Division: Los Angeles County Fire Department  
Eval Program: HW  
Eval Source: CERS

Eval General Type: Compliance Evaluation Inspection  
Eval Date: 03-29-2016  
Violations Found: Yes  
Eval Type: Routine done by local agency  
Eval Notes: NEW ONWNER NO CERS/NO BOE/WRONG FRCT/INACCURATE FACILITY & PLOT PLAN PLAN,MISSED JUL'15, OSD0&2015 EMPLY TRAINING&VAPOR ALARM 2/19/16  
Eval Division: Los Angeles County Department of Public Works  
Eval Program: UST  
Eval Source: CERS

Coordinates:  
Site ID: 105616  
Facility Name: Doug's Mobil Service Center

Map ID  
Direction  
Distance  
Elevation

MAP FINDINGS

Site

Database(s)

EDR ID Number  
EPA ID Number

**DOUG'S MOBIL SERVICE CENTER (Continued)**

**S113168912**

Env Int Type Code: HWG  
Program ID: 10300366  
Coord Name: Not reported  
Ref Point Type Desc: Center of a facility or station.  
Latitude: 33.872540  
Longitude: -118.360790

Affiliation:

Affiliation Type Desc: Document Preparer  
Entity Name: LANCE YORK  
Entity Title: Not reported  
Affiliation Address: Not reported  
Affiliation City: Not reported  
Affiliation State: Not reported  
Affiliation Country: Not reported  
Affiliation Zip: Not reported  
Affiliation Phone: Not reported

Affiliation Type Desc: Operator  
Entity Name: Bashir A. Shahimi  
Entity Title: Not reported  
Affiliation Address: Not reported  
Affiliation City: Not reported  
Affiliation State: Not reported  
Affiliation Country: Not reported  
Affiliation Zip: Not reported  
Affiliation Phone: (310) 376-2146

Affiliation Type Desc: UST Tank Operator  
Entity Name: BASHIR SHAHIMI  
Entity Title: Not reported  
Affiliation Address: 2714 ARTESIA BLVD  
Affiliation City: REDONDO BEACH  
Affiliation State: CA  
Affiliation Country: United States  
Affiliation Zip: 90278  
Affiliation Phone: (310) 376-2146

Affiliation Type Desc: Environmental Contact  
Entity Name: BASHIR SHAHIMI  
Entity Title: Not reported  
Affiliation Address: 2714 ARTESIA BLVD.  
Affiliation City: REDONDO BEACH  
Affiliation State: CA  
Affiliation Country: Not reported  
Affiliation Zip: 90278  
Affiliation Phone: Not reported

Affiliation Type Desc: Parent Corporation  
Entity Name: Doug's Mobil Service Center  
Entity Title: Not reported  
Affiliation Address: Not reported  
Affiliation City: Not reported  
Affiliation State: Not reported  
Affiliation Country: Not reported  
Affiliation Zip: Not reported  
Affiliation Phone: Not reported



Map ID  
Direction  
Distance  
Elevation

MAP FINDINGS

Site

Database(s)

EDR ID Number  
EPA ID Number

**DOUG'S MOBIL SERVICE CENTER (Continued)**

**S113168912**

Affiliation Type Desc: UST Permit Applicant  
Entity Name: LANCE YORK  
Entity Title: OwnerG s Authorized Agent  
Affiliation Address: Not reported  
Affiliation City: Not reported  
Affiliation State: Not reported  
Affiliation Country: Not reported  
Affiliation Zip: Not reported  
Affiliation Phone: (949) 230-8931

Affiliation Type Desc: UST Property Owner Name  
Entity Name: BUSSOPP, INC.  
Entity Title: Not reported  
Affiliation Address: 2714 ARTESIA BLVD.  
Affiliation City: REDONDO BEACH  
Affiliation State: CA  
Affiliation Country: United States  
Affiliation Zip: 90278  
Affiliation Phone: (310) 376-2146

Affiliation Type Desc: CUPA District  
Entity Name: Los Angeles County Fire  
Entity Title: Not reported  
Affiliation Address: 5825 Rickenbacker Road  
Affiliation City: Commerce  
Affiliation State: CA  
Affiliation Country: Not reported  
Affiliation Zip: 90040-3027  
Affiliation Phone: (323) 890-4045

Affiliation Type Desc: Identification Signer  
Entity Name: LANCE YORK  
Entity Title: OwnerG s Authorized Agent  
Affiliation Address: Not reported  
Affiliation City: Not reported  
Affiliation State: Not reported  
Affiliation Country: Not reported  
Affiliation Zip: Not reported  
Affiliation Phone: Not reported

Affiliation Type Desc: Legal Owner  
Entity Name: BUSSOPP, INC.  
Entity Title: Not reported  
Affiliation Address: 2714 ARTESIA BLVD.  
Affiliation City: REDONDO BEACH  
Affiliation State: CA  
Affiliation Country: United States  
Affiliation Zip: 90278  
Affiliation Phone: (310) 376-2146

Affiliation Type Desc: Property Owner  
Entity Name: BUSSOPP, INC.  
Entity Title: Not reported  
Affiliation Address: 2714 ARTESIA BLVD.  
Affiliation City: REDONDO BEACH  
Affiliation State: CA  
Affiliation Country: United States

Map ID  
 Direction  
 Distance  
 Elevation

MAP FINDINGS

Site

Database(s)

EDR ID Number  
 EPA ID Number

**DOUG'S MOBIL SERVICE CENTER (Continued)**

**S113168912**

Affiliation Zip: 90278  
 Affiliation Phone: (310) 376-2146

Affiliation Type Desc: UST Tank Owner  
 Entity Name: BASHIR SHAHIMI  
 Entity Title: Not reported  
 Affiliation Address: 2714 ARTESIA BLVD.  
 Affiliation City: REDONDO BEACH  
 Affiliation State: CA  
 Affiliation Country: United States  
 Affiliation Zip: 90278  
 Affiliation Phone: (310) 376-2146

Affiliation Type Desc: Facility Mailing Address  
 Entity Name: Mailing Address  
 Entity Title: Not reported  
 Affiliation Address: 2714 ARTESIA BLVD.  
 Affiliation City: REDONDO BEACH  
 Affiliation State: CA  
 Affiliation Country: Not reported  
 Affiliation Zip: 90278  
 Affiliation Phone: Not reported

**G61  
 NNW  
 < 1/8  
 0.107 mi.  
 567 ft.**

**EXXON #7-2515 (FORMER)  
 2714 ARTESIA BLVD E  
 REDONDO BEACH, CA 90278**

**LUST  
 HIST CORTESE  
 LOS ANGELES CO. HMS  
 CERS**

**S102429413  
 N/A**

**Site 10 of 10 in cluster G**

**Relative:  
 Higher  
 Actual:  
 123 ft.**

**LUST:**  
 Name: EXXON #7-2515 (FORMER)  
 Address: 2714 ARTESIA BLVD E  
 City,State,Zip: REDONDO BEACH, CA 90278  
 Lead Agency: LOS ANGELES RWQCB (REGION 4)  
 Case Type: LUST Cleanup Site  
 Geo Track: [http://geotracker.waterboards.ca.gov/profile\\_report.asp?global\\_id=T0603703880](http://geotracker.waterboards.ca.gov/profile_report.asp?global_id=T0603703880)  
 Global Id: T0603703880  
 Latitude: 33.8726449  
 Longitude: -118.3620047  
 Status: Completed - Case Closed  
 Status Date: 01/25/2010  
 Case Worker: Not reported  
 RB Case Number: I-11961  
 Local Agency: LOS ANGELES COUNTY  
 File Location: Regional Board  
 Local Case Number: Not reported  
 Potential Media Affect: Aquifer used for drinking water supply  
 Potential Contaminants of Concern: Gasoline  
 Site History: Not reported

**LUST:**  
 Global Id: T0603703880  
 Contact Type: Local Agency Caseworker  
 Contact Name: JOHN AWUJO  
 Organization Name: LOS ANGELES COUNTY  
 Address: 900 S FREMONT AVE  
 City: ALHAMBRA

Map ID  
Direction  
Distance  
Elevation

MAP FINDINGS

Site

Database(s)

EDR ID Number  
EPA ID Number

**EXXON #7-2515 (FORMER) (Continued)**

**S102429413**

Email: jawujo@dpw.lacounty.gov  
Phone Number: 6264583507

LUST:

Global Id: T0603703880  
Action Type: RESPONSE  
Date: 07/15/2006  
Action: Monitoring Report - Quarterly

Global Id: T0603703880  
Action Type: RESPONSE  
Date: 04/15/2007  
Action: Monitoring Report - Quarterly

Global Id: T0603703880  
Action Type: RESPONSE  
Date: 03/15/2007  
Action: CAP/RAP - Final Remediation / Design Plan

Global Id: T0603703880  
Action Type: RESPONSE  
Date: 10/15/2006  
Action: Monitoring Report - Quarterly

Global Id: T0603703880  
Action Type: RESPONSE  
Date: 10/15/2006  
Action: Soil and Water Investigation Report

Global Id: T0603703880  
Action Type: RESPONSE  
Date: 10/15/2008  
Action: Conceptual Site Model

Global Id: T0603703880  
Action Type: RESPONSE  
Date: 10/15/2008  
Action: Monitoring Report - Quarterly

Global Id: T0603703880  
Action Type: RESPONSE  
Date: 10/15/2007  
Action: Soil and Water Investigation Report

Global Id: T0603703880  
Action Type: RESPONSE  
Date: 10/15/2007  
Action: Monitoring Report - Quarterly

Global Id: T0603703880  
Action Type: RESPONSE  
Date: 07/15/2007  
Action: Monitoring Report - Quarterly

Global Id: T0603703880  
Action Type: RESPONSE  
Date: 07/15/2007

Map ID  
Direction  
Distance  
Elevation

MAP FINDINGS

Site

Database(s)

EDR ID Number  
EPA ID Number

**EXXON #7-2515 (FORMER) (Continued)**

**S102429413**

Action: Soil and Water Investigation Report

Global Id: T0603703880  
Action Type: ENFORCEMENT  
Date: 06/15/2009  
Action: Staff Letter

Global Id: T0603703880  
Action Type: RESPONSE  
Date: 07/15/2009  
Action: Conceptual Site Model

Global Id: T0603703880  
Action Type: RESPONSE  
Date: 04/15/2009  
Action: Monitoring Report - Quarterly

Global Id: T0603703880  
Action Type: RESPONSE  
Date: 07/15/2008  
Action: Conceptual Site Model

Global Id: T0603703880  
Action Type: RESPONSE  
Date: 07/15/2008  
Action: Monitoring Report - Quarterly

Global Id: T0603703880  
Action Type: RESPONSE  
Date: 01/15/2009  
Action: Monitoring Report - Quarterly

Global Id: T0603703880  
Action Type: RESPONSE  
Date: 01/15/2009  
Action: Conceptual Site Model

Global Id: T0603703880  
Action Type: RESPONSE  
Date: 04/15/2008  
Action: Monitoring Report - Quarterly

Global Id: T0603703880  
Action Type: RESPONSE  
Date: 01/15/2008  
Action: Monitoring Report - Quarterly

Global Id: T0603703880  
Action Type: RESPONSE  
Date: 01/15/2008  
Action: Soil and Water Investigation Report

Global Id: T0603703880  
Action Type: RESPONSE  
Date: 04/15/2003  
Action: Monitoring Report - Quarterly

Map ID  
Direction  
Distance  
Elevation

MAP FINDINGS

Site

Database(s)

EDR ID Number  
EPA ID Number

**EXXON #7-2515 (FORMER) (Continued)**

**S102429413**

Global Id:	T0603703880
Action Type:	RESPONSE
Date:	04/15/2005
Action:	Remedial Progress Report
Global Id:	T0603703880
Action Type:	RESPONSE
Date:	04/15/2004
Action:	Monitoring Report - Quarterly
Global Id:	T0603703880
Action Type:	RESPONSE
Date:	10/15/2004
Action:	Monitoring Report - Quarterly
Global Id:	T0603703880
Action Type:	ENFORCEMENT
Date:	04/22/2003
Action:	13267 Requirement
Global Id:	T0603703880
Action Type:	ENFORCEMENT
Date:	06/25/2002
Action:	Staff Letter
Global Id:	T0603703880
Action Type:	ENFORCEMENT
Date:	03/07/2003
Action:	13267 Requirement
Global Id:	T0603703880
Action Type:	ENFORCEMENT
Date:	01/25/2010
Action:	Closure/No Further Action Letter
Global Id:	T0603703880
Action Type:	RESPONSE
Date:	07/15/2009
Action:	Monitoring Report - Semi-Annually
Global Id:	T0603703880
Action Type:	RESPONSE
Date:	04/15/2009
Action:	Conceptual Site Model
Global Id:	T0603703880
Action Type:	RESPONSE
Date:	07/15/2002
Action:	Monitoring Report - Quarterly
Global Id:	T0603703880
Action Type:	RESPONSE
Date:	04/15/2002
Action:	Monitoring Report - Quarterly
Global Id:	T0603703880
Action Type:	RESPONSE

Map ID  
Direction  
Distance  
Elevation

MAP FINDINGS

Site

Database(s)

EDR ID Number  
EPA ID Number

**EXXON #7-2515 (FORMER) (Continued)**

**S102429413**

Date: 07/31/2002  
Action: Other Report / Document

Global Id: T0603703880  
Action Type: RESPONSE  
Date: 10/15/2004  
Action: Soil and Water Investigation Report

Global Id: T0603703880  
Action Type: RESPONSE  
Date: 10/15/2002  
Action: Monitoring Report - Quarterly

Global Id: T0603703880  
Action Type: RESPONSE  
Date: 04/15/2003  
Action: Other Report / Document

Global Id: T0603703880  
Action Type: RESPONSE  
Date: 07/15/2002  
Action: Monitoring Report - Quarterly

Global Id: T0603703880  
Action Type: ENFORCEMENT  
Date: 11/18/2004  
Action: Staff Letter

Global Id: T0603703880  
Action Type: ENFORCEMENT  
Date: 03/30/2006  
Action: Staff Letter

Global Id: T0603703880  
Action Type: RESPONSE  
Date: 01/15/2003  
Action: Monitoring Report - Quarterly

Global Id: T0603703880  
Action Type: RESPONSE  
Date: 07/02/2004  
Action: Interim Remedial Action Plan

Global Id: T0603703880  
Action Type: RESPONSE  
Date: 07/15/2003  
Action: Monitoring Report - Quarterly

Global Id: T0603703880  
Action Type: RESPONSE  
Date: 07/15/2003  
Action: Interim Remedial Action Plan

Global Id: T0603703880  
Action Type: RESPONSE  
Date: 07/15/2003  
Action: Soil and Water Investigation Report

Map ID  
Direction  
Distance  
Elevation

MAP FINDINGS

Site

Database(s)

EDR ID Number  
EPA ID Number

**EXXON #7-2515 (FORMER) (Continued)**

**S102429413**

Global Id: T0603703880  
Action Type: RESPONSE  
Date: 07/15/2003  
Action: Soil and Water Investigation Workplan

Global Id: T0603703880  
Action Type: Other  
Date: 08/20/1990  
Action: Leak Discovery

Global Id: T0603703880  
Action Type: RESPONSE  
Date: 07/15/2005  
Action: Monitoring Report - Quarterly

Global Id: T0603703880  
Action Type: RESPONSE  
Date: 07/15/2005  
Action: Soil and Water Investigation Report

Global Id: T0603703880  
Action Type: RESPONSE  
Date: 10/15/2003  
Action: Monitoring Report - Quarterly

Global Id: T0603703880  
Action Type: RESPONSE  
Date: 10/15/2003  
Action: Soil and Water Investigation Report

Global Id: T0603703880  
Action Type: RESPONSE  
Date: 01/15/2004  
Action: Monitoring Report - Quarterly

Global Id: T0603703880  
Action Type: RESPONSE  
Date: 10/15/2003  
Action: Soil and Water Investigation Report

Global Id: T0603703880  
Action Type: RESPONSE  
Date: 04/15/2005  
Action: Monitoring Report - Quarterly

Global Id: T0603703880  
Action Type: RESPONSE  
Date: 04/15/2004  
Action: Soil and Water Investigation Report

Global Id: T0603703880  
Action Type: ENFORCEMENT  
Date: 05/07/2007  
Action: Staff Letter

Global Id: T0603703880  
Action Type: ENFORCEMENT

Map ID  
Direction  
Distance  
Elevation

MAP FINDINGS

Site

Database(s)

EDR ID Number  
EPA ID Number

**EXXON #7-2515 (FORMER) (Continued)**

**S102429413**

Date: 03/20/2008  
Action: Staff Letter

Global Id: T0603703880  
Action Type: Other  
Date: 08/20/1990  
Action: Leak Stopped

Global Id: T0603703880  
Action Type: RESPONSE  
Date: 07/15/2004  
Action: Remedial Progress Report

Global Id: T0603703880  
Action Type: RESPONSE  
Date: 04/15/2005  
Action: Soil and Water Investigation Report

Global Id: T0603703880  
Action Type: RESPONSE  
Date: 04/15/2008  
Action: Conceptual Site Model

Global Id: T0603703880  
Action Type: RESPONSE  
Date: 01/15/2005  
Action: Remedial Progress Report

Global Id: T0603703880  
Action Type: RESPONSE  
Date: 01/15/2005  
Action: Soil and Water Investigation Report

Global Id: T0603703880  
Action Type: RESPONSE  
Date: 07/15/2007  
Action: CAP/RAP - Feasibility Study Report

Global Id: T0603703880  
Action Type: RESPONSE  
Date: 07/15/2004  
Action: Soil and Water Investigation Report

Global Id: T0603703880  
Action Type: RESPONSE  
Date: 07/15/2004  
Action: Monitoring Report - Quarterly

Global Id: T0603703880  
Action Type: REMEDIATION  
Date: 07/01/2004  
Action: In Situ Physical/Chemical Treatment (other than SVE)

Global Id: T0603703880  
Action Type: REMEDIATION  
Date: 07/01/2004  
Action: In Situ Physical/Chemical Treatment (other than SVE)



Map ID  
Direction  
Distance  
Elevation

MAP FINDINGS

Site

Database(s)

EDR ID Number  
EPA ID Number

**EXXON #7-2515 (FORMER) (Continued)**

**S102429413**

Global Id:	T0603703880
Action Type:	REMEDIATION
Date:	10/09/1997
Action:	Free Product Removal
Global Id:	T0603703880
Action Type:	REMEDIATION
Date:	10/01/1989
Action:	Excavation
Global Id:	T0603703880
Action Type:	REMEDIATION
Date:	08/01/1992
Action:	Soil Vapor Extraction (SVE)
Global Id:	T0603703880
Action Type:	REMEDIATION
Date:	04/02/2008
Action:	Soil Vapor Extraction (SVE)
Global Id:	T0603703880
Action Type:	ENFORCEMENT
Date:	01/10/2001
Action:	Staff Letter
Global Id:	T0603703880
Action Type:	RESPONSE
Date:	10/15/2005
Action:	Remedial Progress Report
Global Id:	T0603703880
Action Type:	RESPONSE
Date:	10/15/2005
Action:	Monitoring Report - Quarterly
Global Id:	T0603703880
Action Type:	RESPONSE
Date:	10/15/2005
Action:	Soil and Water Investigation Report
Global Id:	T0603703880
Action Type:	Other
Date:	09/17/1990
Action:	Leak Reported
Global Id:	T0603703880
Action Type:	RESPONSE
Date:	01/15/2007
Action:	Monitoring Report - Quarterly
Global Id:	T0603703880
Action Type:	RESPONSE
Date:	01/15/2007
Action:	Soil and Water Investigation Report
Global Id:	T0603703880
Action Type:	RESPONSE

Map ID  
Direction  
Distance  
Elevation

MAP FINDINGS

Site

Database(s)

EDR ID Number  
EPA ID Number

**EXXON #7-2515 (FORMER) (Continued)**

**S102429413**

Date: 03/16/2006  
Action: Soil and Water Investigation Workplan

Global Id: T0603703880  
Action Type: RESPONSE  
Date: 03/16/2006  
Action: Remedial Progress Report

Global Id: T0603703880  
Action Type: RESPONSE  
Date: 04/15/2006  
Action: Monitoring Report - Quarterly

Global Id: T0603703880  
Action Type: RESPONSE  
Date: 06/15/2006  
Action: Soil and Water Investigation Report

Global Id: T0603703880  
Action Type: RESPONSE  
Date: 02/08/2007  
Action: CAP/RAP - Feasibility Study Report

Global Id: T0603703880  
Action Type: RESPONSE  
Date: 04/15/2006  
Action: Soil and Water Investigation Report

Global Id: T0603703880  
Action Type: RESPONSE  
Date: 01/15/2006  
Action: Monitoring Report - Quarterly

Global Id: T0603703880  
Action Type: RESPONSE  
Date: 01/15/2006  
Action: Soil and Water Investigation Report

**LUST:**

Global Id: T0603703880  
Status: Open - Case Begin Date  
Status Date: 08/20/1990

Global Id: T0603703880  
Status: Open - Site Assessment  
Status Date: 05/13/1991

Global Id: T0603703880  
Status: Open - Site Assessment  
Status Date: 08/19/1996

Global Id: T0603703880  
Status: Open - Site Assessment  
Status Date: 01/24/2000

Global Id: T0603703880  
Status: Open - Remediation

Map ID  
Direction  
Distance  
Elevation

MAP FINDINGS

Site

Database(s)

EDR ID Number  
EPA ID Number

**EXXON #7-2515 (FORMER) (Continued)**

**S102429413**

Status Date: 03/07/2003

Global Id: T0603703880  
Status: Open - Remediation  
Status Date: 07/02/2004

Global Id: T0603703880  
Status: Open - Remediation  
Status Date: 11/15/2004

Global Id: T0603703880  
Status: Open - Remediation  
Status Date: 01/14/2005

Global Id: T0603703880  
Status: Open - Remediation  
Status Date: 04/15/2005

Global Id: T0603703880  
Status: Open - Remediation  
Status Date: 10/14/2005

Global Id: T0603703880  
Status: Open - Remediation  
Status Date: 03/16/2006

Global Id: T0603703880  
Status: Open - Site Assessment  
Status Date: 03/16/2006

Global Id: T0603703880  
Status: Open - Remediation  
Status Date: 03/09/2007

Global Id: T0603703880  
Status: Completed - Case Closed  
Status Date: 01/25/2010

**LUST REG 4:**

Region: 4  
Regional Board: 04  
County: Los Angeles  
Facility Id: I-11961  
Status: Remediation Plan  
Substance: Gasoline  
Substance Quantity: Not reported  
Local Case No: Not reported  
Case Type: Groundwater  
Abatement Method Used at the Site: Not reported  
Global ID: T0603703880  
W Global ID: Not reported  
Staff: MSH  
Local Agency: 19000  
Cross Street: INGLEWOOD BLVD  
Enforcement Type: DLLET  
Date Leak Discovered: 8/20/1990

Map ID  
Direction  
Distance  
Elevation

MAP FINDINGS

Site

Database(s)

EDR ID Number  
EPA ID Number

**EXXON #7-2515 (FORMER) (Continued)**

**S102429413**

Date Leak First Reported: 9/17/1990  
Date Leak Record Entered: 11/29/1990  
Date Confirmation Began: Not reported  
Date Leak Stopped: 8/20/1990  
Date Case Last Changed on Database: 7/11/2002  
Date the Case was Closed: Not reported  
How Leak Discovered: Tank Closure  
How Leak Stopped: Not reported  
Cause of Leak: UNK  
Leak Source: UNK  
Operator: WHICHELLO, DOUGLAS  
Water System: Not reported  
Well Name: Not reported  
Approx. Dist To Production Well (ft): 959.7737236080831345070298631  
Source of Cleanup Funding: UNK  
Preliminary Site Assessment Workplan Submitted: 5/13/1991  
Preliminary Site Assessment Began: 8/19/1996  
Pollution Characterization Began: 1/24/2000  
Remediation Plan Submitted: 3/7/2003  
Remedial Action Underway: Not reported  
Post Remedial Action Monitoring Began: 9/17/1990  
Enforcement Action Date: 1/10/2001  
Historical Max MTBE Date: 7/17/2003  
Hist Max MTBE Conc in Groundwater: 1410  
Hist Max MTBE Conc in Soil: Not reported  
Significant Interim Remedial Action Taken: Not reported  
GW Qualifier: =  
Soil Qualifier: Not reported  
Organization: Not reported  
Owner Contact: Not reported  
Responsible Party: MS. MAILEE SEEGER GEE  
RP Address: 27141 ALISO CREEK RD., STE. 270  
Program: LUST  
Lat/Long: 33.8726449 / -1  
Local Agency Staff: Not reported  
Beneficial Use: Not reported  
Priority: Not reported  
Cleanup Fund Id: Not reported  
Suspended: Not reported  
Assigned Name: Not reported  
Summary: ADDITIONAL WELL MW-6 INSTALLED IN JUNE 2000. REVIEW ADDITIONAL MONITORING DATA ON LOW RISK CLOSURE.; 9/29/00 3RD STATUS RPT 2000; 1/9/01 4TH QTR GW MON RPT 2000; 4/12/01 1ST QTR GW MON RPT 2001

**HIST CORTESE:**

edr\_fname: EXXON #7-2515 (FORMER)  
edr\_fadd1: 2714 ARTESIA  
City,State,Zip: REDONDO BEACH, CA 90278  
Region: CORTESE  
Facility County Code: 19  
Reg By: LTNKA  
Reg Id: I-11961

**LOS ANGELES CO. HMS:**

Name: CIRCLE K STORES INC #2211114  
Address: 2714 ARTESIA BLVD

Map ID  
Direction  
Distance  
Elevation

MAP FINDINGS

Site

Database(s)

EDR ID Number  
EPA ID Number

**EXXON #7-2515 (FORMER) (Continued)**

**S102429413**

City,State,Zip: REDONDO BEACH, CA 902783314  
Region: LA  
Permit Category: T  
Facility Id: 011892-058227  
Facility Type: 0  
Facility Status: Closed  
Area: 2S  
Permit Number: 000781421  
Permit Status: Closed

**CERS:**

Name: EXXON #7-2515 (FORMER)  
Address: 2714 ARTESIA BLVD E  
City,State,Zip: REDONDO BEACH, CA 90278  
Site ID: 253711  
CERS ID: T0603703880  
CERS Description: Leaking Underground Storage Tank Cleanup Site

**Affiliation:**

Affiliation Type Desc: Local Agency Caseworker  
Entity Name: JOHN AWUJO - LOS ANGELES COUNTY  
Entity Title: Not reported  
Affiliation Address: 900 S FREMONT AVE  
Affiliation City: ALHAMBRA  
Affiliation State: CA  
Affiliation Country: Not reported  
Affiliation Zip: Not reported  
Affiliation Phone: 6264583507

**J62**  
**South**  
**< 1/8**  
**0.109 mi.**  
**576 ft.**

**DAIRY MART**  
**2901 W 190TH ST**  
**REDONDO BEACH, CA 90278**

**EDR Hist Auto 1008996494**  
**N/A**

**Site 5 of 5 in cluster J**

**Relative:**  
**Lower**

EDR Hist Auto

**Actual:**  
**92 ft.**

Year:	Name:	Type:
1963	JONES DOUGLAS SERVICE	Not reported
1988	DAIRY MART	Grocery Stores
1989	DAIRY MART	Convenience Stores
1990	DAIRY MART	Convenience Stores

**H63**  
**North**  
**< 1/8**  
**0.116 mi.**  
**611 ft.**

**MEINEKE ECONOLUBE CAR CARE CENTER**  
**4559 ARTESIA BLVD**  
**LAWNDALE, CA 90260**

**RCRA NonGen / NLR 1024858467**  
**CAL000424587**

**Site 2 of 2 in cluster H**

**Relative:**  
**Lower**

RCRA NonGen / NLR:

**Actual:**  
**98 ft.**

Date form received by agency: 2017-01-31 00:00:00.0  
Facility name: MEINEKE ECONOLUBE CAR CARE CENTER  
Facility address: 4559 ARTESIA BLVD  
LAWNDALE, CA 90260  
EPA ID: CAL000424587

Map ID  
Direction  
Distance  
Elevation

MAP FINDINGS

Site

Database(s)

EDR ID Number  
EPA ID Number

**MEINEKE ECONOLUBE CAR CARE CENTER (Continued)**

**1024858467**

Contact: QAZI KHAN  
Contact address: 4559 ARTESIA BLVD  
LAWNDALE, CA 90260  
Contact country: Not reported  
Contact telephone: 858-649-9876  
Contact email: US3786@GMAIL.COM  
EPA Region: 09  
Classification: Non-Generator  
Description: Handler: Non-Generators do not presently generate hazardous waste

**Owner/Operator Summary:**

Owner/operator name: QAZI KHAN  
Owner/operator address: 4559 ARTESIA BLVD  
LAWNDALE, CA 90260  
Owner/operator country: Not reported  
Owner/operator telephone: 858-649-9876  
Owner/operator email: Not reported  
Owner/operator fax: Not reported  
Owner/operator extension: Not reported  
Legal status: Other  
Owner/Operator Type: Operator  
Owner/Op start date: Not reported  
Owner/Op end date: Not reported

Owner/operator name: QAZI KHAN  
Owner/operator address: 4559 ARTESIA BLVD  
LAWNDALE, CA 90260  
Owner/operator country: Not reported  
Owner/operator telephone: 858-649-9876  
Owner/operator email: Not reported  
Owner/operator fax: Not reported  
Owner/operator extension: Not reported  
Legal status: Other  
Owner/Operator Type: Owner  
Owner/Op start date: Not reported  
Owner/Op end date: Not reported

**Handler Activities Summary:**

U.S. importer of hazardous waste: No  
Mixed waste (haz. and radioactive): No  
Recycler of hazardous waste: No  
Transporter of hazardous waste: Yes  
Treater, storer or disposer of HW: No  
Underground injection activity: No  
On-site burner exemption: No  
Furnace exemption: No  
Used oil fuel burner: No  
Used oil processor: No  
User oil refiner: No  
Used oil fuel marketer to burner: No  
Used oil Specification marketer: No  
Used oil transfer facility: No  
Used oil transporter: No

Violation Status: No violations found

Map ID  
Direction  
Distance  
Elevation

MAP FINDINGS

Site

Database(s) EDR ID Number  
EPA ID Number

64  
NNW  
< 1/8  
0.117 mi.  
617 ft.

**STANDARD OIL STATION (FORMER)**  
**4749 ARTESIA BLVD W.**  
**LAWNDALE, CA 90260**

**LUST S105690587**  
**CERS N/A**

**Relative:**  
**Higher**

LUST:

**Actual:**  
**118 ft.**

Name: STANDARD OIL STATION (FORMER)  
Address: 4749 ARTESIA BLVD W.  
City,State,Zip: LAWNDALE, CA 90260  
Lead Agency: LOS ANGELES RWQCB (REGION 4)  
Case Type: LUST Cleanup Site  
Geo Track: [http://geotracker.waterboards.ca.gov/profile\\_report.asp?global\\_id=T0603706532](http://geotracker.waterboards.ca.gov/profile_report.asp?global_id=T0603706532)  
Global Id: T0603706532  
Latitude: 33.87315  
Longitude: -118.360952  
Status: Completed - Case Closed  
Status Date: 05/20/2002  
Case Worker: RVJ  
RB Case Number: 902600017  
Local Agency: LOS ANGELES, CITY OF  
File Location: Regional Board  
Local Case Number: Not reported  
Potential Media Affect: Soil  
Potential Contaminants of Concern: Gasoline  
Site History: Not reported

LUST:

Global Id: T0603706532  
Contact Type: Regional Board Caseworker  
Contact Name: RAGHA VENDER JOSHI  
Organization Name: LOS ANGELES RWQCB (REGION 4)  
Address: 320 WEST 4TH STREET, SUITE 200  
City: LOS ANGELES  
Email: Not reported  
Phone Number: Not reported

Global Id: T0603706532  
Contact Type: Local Agency Caseworker  
Contact Name: TBD  
Organization Name: LOS ANGELES, CITY OF  
Address: 200 N. MAIN ST. RM. 970  
City: LOS ANGELES  
Email: Not reported  
Phone Number: 2134826528

LUST:

Global Id: T0603706532  
Action Type: ENFORCEMENT  
Date: 05/20/2002  
Action: Closure/No Further Action Letter

Global Id: T0603706532  
Action Type: Other  
Date: 01/29/2002  
Action: Leak Discovery

Global Id: T0603706532  
Action Type: REMEDIATION

Map ID  
Direction  
Distance  
Elevation

MAP FINDINGS

Site

Database(s)

EDR ID Number  
EPA ID Number

**STANDARD OIL STATION (FORMER) (Continued)**

**S105690587**

Date: 01/29/2002  
Action: Not reported  
  
Global Id: T0603706532  
Action Type: Other  
Date: 01/29/2002  
Action: Leak Reported

**LUST:**

Global Id: T0603706532  
Status: Open - Case Begin Date  
Status Date: 01/29/2002

Global Id: T0603706532  
Status: Open - Site Assessment  
Status Date: 01/29/2002

Global Id: T0603706532  
Status: Completed - Case Closed  
Status Date: 05/20/2002

**LUST REG 4:**

Region: 4  
Regional Board: 04  
County: Los Angeles  
Facility Id: 902600017  
Status: Case Closed  
Substance: Gasoline  
Substance Quantity: Not reported  
Local Case No: Not reported  
Case Type: Soil  
Abatement Method Used at the Site: Not reported  
Global ID: T0603706532  
W Global ID: Not reported  
Staff: RVJ  
Local Agency: 19050  
Cross Street: INGLEWOOD  
Enforcement Type: CLOS  
Date Leak Discovered: 1/29/2002  
Date Leak First Reported: 1/29/2002  
Date Leak Record Entered: Not reported  
Date Confirmation Began: Not reported  
Date Leak Stopped: Not reported  
Date Case Last Changed on Database: 5/15/2002  
Date the Case was Closed: 5/20/2002  
How Leak Discovered: Subsurface Monitoring  
How Leak Stopped: Not reported  
Cause of Leak: UNK  
Leak Source: Tank  
Operator: Not reported  
Water System: Not reported  
Well Name: Not reported  
Approx. Dist To Production Well (ft): 1250.5628673933787986242985467  
Source of Cleanup Funding: Tank  
Preliminary Site Assessment Workplan Submitted: Not reported



Map ID  
Direction  
Distance  
Elevation

MAP FINDINGS

Site

Database(s)

EDR ID Number  
EPA ID Number

**STANDARD OIL STATION (FORMER) (Continued)**

**S105690587**

Preliminary Site Assessment Began: Not reported  
Pollution Characterization Began: 1/29/2002  
Remediation Plan Submitted: Not reported  
Remedial Action Underway: Not reported  
Post Remedial Action Monitoring Began: Not reported  
Enforcement Action Date: Not reported  
Historical Max MTBE Date: Not reported  
Hist Max MTBE Conc in Groundwater: Not reported  
Hist Max MTBE Conc in Soil: 0  
Significant Interim Remedial Action Taken: Not reported  
GW Qualifier: Not reported  
Soil Qualifier: ND  
Organization: Not reported  
Owner Contact: Not reported  
Responsible Party: MR. ROBERT OZELL  
RP Address: 1517 S. SEPULVEDA BLVD.  
Program: LUST  
Lat/Long: 33.872947 / -1  
Local Agency Staff: Not reported  
Beneficial Use: Not reported  
Priority: Not reported  
Cleanup Fund Id: Not reported  
Suspended: Not reported  
Assigned Name: Not reported  
Summary: Not reported

**CERS:**

Name: STANDARD OIL STATION (FORMER)  
Address: 4749 ARTESIA BLVD W.  
City,State,Zip: LAWNDALE, CA 90260  
Site ID: 203409  
CERS ID: T0603706532  
CERS Description: Leaking Underground Storage Tank Cleanup Site

**Affiliation:**

Affiliation Type Desc: Regional Board Caseworker  
Entity Name: RAGHA VENDER JOSHI - LOS ANGELES RWQCB (REGION 4)  
Entity Title: Not reported  
Affiliation Address: 320 WEST 4TH STREET, SUITE 200  
Affiliation City: LOS ANGELES  
Affiliation State: CA  
Affiliation Country: Not reported  
Affiliation Zip: Not reported  
Affiliation Phone: Not reported

Affiliation Type Desc: Local Agency Caseworker  
Entity Name: TBD - LOS ANGELES, CITY OF  
Entity Title: Not reported  
Affiliation Address: 200 N. MAIN ST. RM. 970  
Affiliation City: LOS ANGELES  
Affiliation State: CA  
Affiliation Country: Not reported  
Affiliation Zip: Not reported  
Affiliation Phone: 2134826528

Map ID  
Direction  
Distance  
Elevation

MAP FINDINGS

Site

Database(s)

EDR ID Number  
EPA ID Number

**K65**  
**North**  
**1/8-1/4**  
**0.125 mi.**  
**661 ft.**

**CITY OF REDONDO BEACH - PUBLIC WORKS**  
**1521 KINGSDALE AVE**  
**REDONDO BEACH, CA 90278**

**RCRA NonGen / NLR**    **1024785117**  
**CAH111001250**

**Site 1 of 4 in cluster K**

**Relative:**  
**Lower**

RCRA NonGen / NLR:

**Actual:**  
**97 ft.**

Date form received by agency: 2008-02-27 00:00:00.0  
Facility name: CITY OF REDONDO BEACH - PUBLIC WORKS  
Facility address: 1521 KINGSDALE AVE  
REDONDO BEACH, CA 90278  
EPA ID: CAH111001250  
Mailing address: 531 N GERTRUDA AVE  
REDONDO BEACH, CA 90278-0000  
Contact: JON EMERSON  
Contact address: 531 N GERTRUDA AVE  
REDONDO BEACH, CA 90278  
Contact country: Not reported  
Contact telephone: 310-318-0686  
Contact email: JON.EMERSON@REDONDO.ORG  
EPA Region: 09  
Classification: Non-Generator  
Description: Handler: Non-Generators do not presently generate hazardous waste

Owner/Operator Summary:

Owner/operator name: REDONDO BEACH PERFORMING ARTS CTR  
Owner/operator address: 531 N GERTRUDA AVE  
REDONDO BEACH, CA 90278  
Owner/operator country: Not reported  
Owner/operator telephone: 310-318-0686  
Owner/operator email: Not reported  
Owner/operator fax: Not reported  
Owner/operator extension: Not reported  
Legal status: Other  
Owner/Operator Type: Owner  
Owner/Op start date: Not reported  
Owner/Op end date: Not reported

Owner/operator name: JON EMERSON  
Owner/operator address: 531 N GERTRUDA AVE  
REDONDO BEACH, CA 90278  
Owner/operator country: Not reported  
Owner/operator telephone: 310-318-0686  
Owner/operator email: Not reported  
Owner/operator fax: Not reported  
Owner/operator extension: Not reported  
Legal status: Other  
Owner/Operator Type: Operator  
Owner/Op start date: Not reported  
Owner/Op end date: Not reported

Handler Activities Summary:

U.S. importer of hazardous waste: No  
Mixed waste (haz. and radioactive): No  
Recycler of hazardous waste: No  
Transporter of hazardous waste: Yes  
Treater, storer or disposer of HW: No  
Underground injection activity: No

Map ID  
Direction  
Distance  
Elevation

MAP FINDINGS

Site

Database(s)

EDR ID Number  
EPA ID Number

**CITY OF REDONDO BEACH - PUBLIC WORKS (Continued)**

**1024785117**

On-site burner exemption: No  
Furnace exemption: No  
Used oil fuel burner: No  
Used oil processor: No  
Used oil refiner: No  
Used oil fuel marketer to burner: No  
Used oil Specification marketer: No  
Used oil transfer facility: No  
Used oil transporter: No

Violation Status: No violations found

**K66**  
**North**  
**1/8-1/4**  
**0.125 mi.**  
**661 ft.**

**TRANSPORTATION CONCEPTS**  
**1521 KINGSDALE AVE**  
**REDONDO BEACH, CA 90278**

**RCRA NonGen / NLR**

**1024825272**  
**CAL000350690**

**Site 2 of 4 in cluster K**

**Relative:**  
**Lower**  
**Actual:**  
**97 ft.**

RCRA NonGen / NLR:  
Date form received by agency: 2010-03-10 00:00:00.0  
Facility name: TRANSPORTATION CONCEPTS  
Facility address: 1521 KINGSDALE AVE  
REDONDO BEACH, CA 90278-3939  
EPA ID: CAL000350690  
Mailing address: 12 MAUCHLY BLDG 1  
IRVINE, CA 92618-2317  
Contact: FRANK DOPP  
Contact address: 1521 KINGSDALE AVE  
REDONDO BEACH, CA 90278  
Contact country: Not reported  
Contact telephone: 949-533-2610  
Contact email: FDOPP@TRANSPORTATION-CONCEPTS.COM  
EPA Region: 09  
Classification: Non-Generator  
Description: Handler: Non-Generators do not presently generate hazardous waste

**Owner/Operator Summary:**

Owner/operator name: FRANK DOPP  
Owner/operator address: 1521 KINGSDALE AVE  
REDONDO BEACH, CA 90278  
Owner/operator country: Not reported  
Owner/operator telephone: 949-533-2610  
Owner/operator email: Not reported  
Owner/operator fax: Not reported  
Owner/operator extension: Not reported  
Legal status: Other  
Owner/Operator Type: Operator  
Owner/Op start date: Not reported  
Owner/Op end date: Not reported  
Owner/operator name: GILL BARNETT  
Owner/operator address: 12 MAUCHLY BLDG 1  
IRVINE, CA 92618  
Owner/operator country: Not reported  
Owner/operator telephone: 949-753-7525  
Owner/operator email: Not reported  
Owner/operator fax: Not reported  
Owner/operator extension: Not reported

Map ID  
Direction  
Distance  
Elevation

MAP FINDINGS

Site

Database(s)

EDR ID Number  
EPA ID Number

**TRANSPORTATION CONCEPTS (Continued)**

**1024825272**

Legal status: Other  
Owner/Operator Type: Owner  
Owner/Op start date: Not reported  
Owner/Op end date: Not reported

Handler Activities Summary:

U.S. importer of hazardous waste: No  
Mixed waste (haz. and radioactive): No  
Recycler of hazardous waste: No  
Transporter of hazardous waste: Yes  
Treater, storer or disposer of HW: No  
Underground injection activity: No  
On-site burner exemption: No  
Furnace exemption: No  
Used oil fuel burner: No  
Used oil processor: No  
User oil refiner: No  
Used oil fuel marketer to burner: No  
Used oil Specification marketer: No  
Used oil transfer facility: No  
Used oil transporter: No

Violation Status: No violations found

**K67**  
**North**  
**1/8-1/4**  
**0.125 mi.**  
**661 ft.**

**CITY OF REDONDO BEACH**  
**1521 N KINGS DALE AVE**  
**REDONDO BEACH, CA 90278**  
**Site 3 of 4 in cluster K**

**CERS HAZ WASTE** **S106915112**  
**LOS ANGELES CO. HMS** **N/A**  
**CERS**

**Relative:**  
**Lower**  
**Actual:**  
**97 ft.**

CERS HAZ WASTE:  
Name: TRANSPORTATION CONCEPTS  
Address: 1521 N KINGS DALE AVE  
City,State,Zip: REDONDO BEACH, CA 90278  
Site ID: 77528  
CERS ID: 10300369  
CERS Description: Hazardous Waste Generator

LOS ANGELES CO. HMS:

Name: CITY OF REDONDO BEACH  
Address: 1521 N KINGS DALE AVE  
City,State,Zip: REDONDO BEACH, CA 90278  
Region: LA  
Permit Category: T  
Facility Id: 030371-044350  
Facility Type: 0  
Facility Status: Removed  
Area: 2S  
Permit Number: 000437405  
Permit Status: Removed

CERS:

Name: TRANSPORTATION CONCEPTS  
Address: 1521 N KINGS DALE AVE  
City,State,Zip: REDONDO BEACH, CA 90278  
Site ID: 77528  
CERS ID: 10300369

Map ID  
Direction  
Distance  
Elevation

MAP FINDINGS

Site

Database(s)

EDR ID Number  
EPA ID Number

**CITY OF REDONDO BEACH (Continued)**

**S106915112**

CERS Description: Chemical Storage Facilities

Violations:  
Site ID: 77528  
Site Name: TRANSPORTATION CONCEPTS  
Violation Date: 06-25-2018  
Citation: HSC 6.95 25508(a)(1) - California Health and Safety Code, Chapter 6.95, Section(s) 25508(a)(1)  
Violation Description: Failure to complete and electronically submit hazardous material inventory information for all reportable hazardous materials on site at or above reportable quantities.  
Violation Notes: OBSERVATION: The business failed to complete and electronically submit chemical inventory information for all reportable hazardous materials on site at or above reportable quantities. HMBP submitted in CERS on 3/5/18 not accepted because Federal Hazard Categories not entered. CORRECTIVE ACTION: Complete and electronically submit the chemical inventory information for all reportable hazardous materials on site at or above reportable quantities.  
Violation Division: Los Angeles County Fire Department  
Violation Program: HMRRP  
Violation Source: CERS

Evaluation:  
Eval General Type: Compliance Evaluation Inspection  
Eval Date: 06-25-2018  
Violations Found: No  
Eval Type: Routine done by local agency  
Eval Notes: Robert Martinez No Violations Observed.  
Eval Division: Los Angeles County Fire Department  
Eval Program: HW  
Eval Source: CERS

Eval General Type: Compliance Evaluation Inspection  
Eval Date: 05-13-2014  
Violations Found: No  
Eval Type: Routine done by local agency  
Eval Notes: Facility is not easy to locate. Access through a driveway behind a large empty lot with vegetation. At the site, RP insisted manifests are available... spent time searching for it. RP provided manifests at the conclusion of inspection.  
Eval Division: Los Angeles County Fire Department  
Eval Program: HW  
Eval Source: CERS

Eval General Type: Compliance Evaluation Inspection  
Eval Date: 06-25-2018  
Violations Found: Yes  
Eval Type: Routine done by local agency  
Eval Notes: Robert Ramirez  
Eval Division: Los Angeles County Fire Department  
Eval Program: HMRRP  
Eval Source: CERS

Affiliation:  
Affiliation Type Desc: CUPA District  
Entity Name: Los Angeles County Fire  
Entity Title: Not reported

Map ID  
Direction  
Distance  
Elevation

MAP FINDINGS

Site

Database(s)

EDR ID Number  
EPA ID Number

**CITY OF REDONDO BEACH (Continued)**

**S106915112**

Affiliation Address: 5825 Rickenbacker Road  
Affiliation City: Commerce  
Affiliation State: CA  
Affiliation Country: Not reported  
Affiliation Zip: 90040-3027  
Affiliation Phone: (323) 890-4045

Affiliation Type Desc: Legal Owner  
Entity Name: Transportation Concepts  
Entity Title: Not reported  
Affiliation Address: 1521 Kingsdale Ave  
Affiliation City: REDONDO BEACH  
Affiliation State: CA  
Affiliation Country: United States  
Affiliation Zip: 90278  
Affiliation Phone: (310) 750-9168

Affiliation Type Desc: Facility Mailing Address  
Entity Name: Mailing Address  
Entity Title: Not reported  
Affiliation Address: 1521 Kingsdale Ave  
Affiliation City: REDONDO BEACH  
Affiliation State: CA  
Affiliation Country: Not reported  
Affiliation Zip: 90278  
Affiliation Phone: Not reported

Affiliation Type Desc: Document Preparer  
Entity Name: Brett Baum  
Entity Title: Not reported  
Affiliation Address: Not reported  
Affiliation City: Not reported  
Affiliation State: Not reported  
Affiliation Country: Not reported  
Affiliation Zip: Not reported  
Affiliation Phone: Not reported

Affiliation Type Desc: Environmental Contact  
Entity Name: Brett Baum  
Entity Title: Not reported  
Affiliation Address: 1521 Kingsdale Ave  
Affiliation City: Redondo Beach  
Affiliation State: CA  
Affiliation Country: Not reported  
Affiliation Zip: 90278  
Affiliation Phone: Not reported

Affiliation Type Desc: Operator  
Entity Name: Brett Baum  
Entity Title: Not reported  
Affiliation Address: Not reported  
Affiliation City: Not reported  
Affiliation State: Not reported  
Affiliation Country: Not reported  
Affiliation Zip: Not reported  
Affiliation Phone: (310) 750-9168

Map ID  
 Direction  
 Distance  
 Elevation

MAP FINDINGS

Site

Database(s)

EDR ID Number  
 EPA ID Number

**CITY OF REDONDO BEACH (Continued)**

**S106915112**

Affiliation Type Desc: Identification Signer  
 Entity Name: Brett Baum  
 Entity Title: Director of Operations  
 Affiliation Address: Not reported  
 Affiliation City: Not reported  
 Affiliation State: Not reported  
 Affiliation Country: Not reported  
 Affiliation Zip: Not reported  
 Affiliation Phone: Not reported

Affiliation Type Desc: Parent Corporation  
 Entity Name: Transportation Concepts  
 Entity Title: Not reported  
 Affiliation Address: Not reported  
 Affiliation City: Not reported  
 Affiliation State: Not reported  
 Affiliation Country: Not reported  
 Affiliation Zip: Not reported  
 Affiliation Phone: Not reported

Affiliation Type Desc: Property Owner  
 Entity Name: City of Redondo Beach  
 Entity Title: Not reported  
 Affiliation Address: 415 Diamond Street  
 Affiliation City: Redondo Beach  
 Affiliation State: CA  
 Affiliation Country: United States  
 Affiliation Zip: 90277  
 Affiliation Phone: (310) 372-1171

**L68 MAJOR PAINT**  
**ESE 4300 190TH ST W**  
**1/8-1/4 TORRANCE, CA 90504**  
**0.128 mi.**  
**675 ft. Site 1 of 15 in cluster L**

**LUST S104406328**  
**HIST CORTESE N/A**

**Relative:** LUST REG 4:  
**Lower** Region: 4  
 Regional Board: 04  
**Actual:** County: Los Angeles  
 Facility Id: 905040016  
 Status: Remedial action (cleanup) Underway  
 Substance: Solvents  
 Substance Quantity: Not reported  
 Local Case No: Not reported  
 Case Type: Groundwater  
 Abatement Method Used at the Site: Remove Free Product  
 Global ID: T0603701475  
 W Global ID: Not reported  
 Staff: SLC  
 Local Agency: 19038  
 Cross Street: PRAIRIE  
 Enforcement Type: Not reported  
 Date Leak Discovered: Not reported  
 Date Leak First Reported: 11/18/1983  
 Date Leak Record Entered: 12/31/1986  
 Date Confirmation Began: Not reported

Map ID  
Direction  
Distance  
Elevation

MAP FINDINGS

Site

Database(s)

EDR ID Number  
EPA ID Number

**MAJOR PAINT (Continued)**

**S104406328**

Date Leak Stopped: Not reported  
Date Case Last Changed on Database: 12/8/1997  
Date the Case was Closed: Not reported  
How Leak Discovered: Not reported  
How Leak Stopped: Not reported  
Cause of Leak: UNK  
Leak Source: UNK  
Operator: Not reported  
Water System: Not reported  
Well Name: Not reported  
Approx. Dist To Production Well (ft): 5407.9044097597734038033421286  
Source of Cleanup Funding: UNK  
Preliminary Site Assessment Workplan Submitted: Not reported  
Preliminary Site Assessment Began: Not reported  
Pollution Characterization Began: Not reported  
Remediation Plan Submitted: Not reported  
Remedial Action Underway: 10/24/1998  
Post Remedial Action Monitoring Began: Not reported  
Enforcement Action Date: Not reported  
Historical Max MTBE Date: Not reported  
Hist Max MTBE Conc in Groundwater: Not reported  
Hist Max MTBE Conc in Soil: Not reported  
Significant Interim Remedial Action Taken: Yes  
GW Qualifier: Not reported  
Soil Qualifier: Not reported  
Organization: Not reported  
Owner Contact: Not reported  
Responsible Party: MAJOR PAINT COMPANY  
RP Address: 1150 S. OLIVE ST., SUITE #2200, LOS ANGELES CA 90015-2236  
Program: SLIC  
Lat/Long: 33.8584683 / -1  
Local Agency Staff: RVB  
Beneficial Use: Not reported  
Priority: 2  
Cleanup Fund Id: Not reported  
Suspended: Not reported  
Assigned Name: Not reported  
Summary: PRODUCT RECOVERY IN PROGRESS. ASSIGNED  
CASE TO SLIC-JR REFER TO SLIC #685

**HIST CORTESE:**

edr\_fname: MAJOR PAINT  
edr\_fadd1: 4300 190TH  
City,State,Zip: TORRANCE, CA 90504  
Region: CORTESE  
Facility County Code: 19  
Reg By: LTNKA  
Reg Id: 905040016

edr\_fname: Santa Ynez Chevron  
edr\_fadd1: 4300 190TH  
City,State,Zip: TORRANCE, CA 90504  
Region: CORTESE  
Facility County Code: 19  
Reg By: LTNKA  
Reg Id: 3119



Map ID  
Direction  
Distance  
Elevation

MAP FINDINGS

Site

Database(s)

EDR ID Number  
EPA ID Number

**L69**      **MAJOR PAINT**  
**ESE**      **4300 190TH**  
**1/8-1/4**    **TORRANCE, CA 90504**  
**0.128 mi.**  
**675 ft.**    **Site 2 of 15 in cluster L**

**CPS-SLIC**    **S106387074**  
                  **N/A**

**Relative:**      SLIC REG 4:  
**Lower**          Region:            4  
**Actual:**          Facility Status:    Remediation  
**82 ft.**            SLIC:              0685  
                     Substance:        VOCs  
                     Staff:             RE

**M70**      **PACIFIC CREST CEMETERY**  
**NW**      **2701 WEST 182ND STREET**  
**1/8-1/4**    **REDONDO BEACH, CA 90278**  
**0.129 mi.**  
**680 ft.**    **Site 1 of 4 in cluster M**

**SWEEPS UST**    **S101617714**  
**CA FID UST**    **N/A**  
**CERS**

**Relative:**      SWEEPS UST:  
**Lower**          Name:              PACIFIC CREST CEMETERY  
**Actual:**          Address:            2701 W 182ND ST  
**100 ft.**          City:                REDONDO BEACH  
                     Status:             Active  
                     Comp Number:     9668  
                     Number:            9  
                     Board Of Equalization: Not reported  
                     Referral Date:    06-30-89  
                     Action Date:      Not reported  
                     Created Date:     06-30-89  
                     Owner Tank Id:    Not reported  
                     SWRCB Tank Id:   19-000-009668-000001  
                     Tank Status:      A  
                     Capacity:          Not reported  
                     Active Date:      06-30-89  
                     Tank Use:          UNKNOWN  
                     STG:                W  
                     Content:            Not reported  
                     Number Of Tanks: 1

CA FID UST:  
Facility ID:        19008208  
Regulated By:     UTNKA  
Regulated ID:     00050742  
Cortese Code:     Not reported  
SIC Code:          Not reported  
Facility Phone:    8180000000  
Mail To:            Not reported  
Mailing Address:   2701 W 182ND ST  
Mailing Address 2: Not reported  
Mailing City,St,Zip: REDONDO BEACH  
Contact:            Not reported  
Contact Phone:    Not reported  
DUNS Number:     Not reported  
NPDES Number:    Not reported  
EPA ID:            Not reported  
Comments:        Not reported  
Status:             Active

Map ID  
Direction  
Distance  
Elevation

MAP FINDINGS

Site

Database(s)

EDR ID Number  
EPA ID Number

**PACIFIC CREST CEMETERY (Continued)**

**S101617714**

CERS:

Name: PACIFIC CREST CEMETERY  
Address: 2701 WEST 182ND STREET  
City,State,Zip: REDONDO BEACH, CA 90278-3993  
Site ID: 485415  
CERS ID: 110012436257  
CERS Description: US EPA Air Emission Inventory System (EIS)

**K71**  
**North**  
**1/8-1/4**  
**0.133 mi.**  
**704 ft.**

**SCAT ENTERPRISES INC**  
**1400 KINGS DALE AVE**  
**REDONDO BEACH, CA 90278**  
**Site 4 of 4 in cluster K**

**RCRA-SQG 1000391944**  
**CERS HAZ WASTE CAD028328409**  
**FINDS**  
**ECHO**  
**CERS**  
**HWTS**

**Relative:**  
**Lower**

**Actual:**  
**97 ft.**

RCRA-SQG:

Date form received by agency: 2018-08-17 00:00:00.0  
Facility name: SCAT ENTERPRISES INC  
Facility address: 1400 KINGS DALE AVE  
REDONDO BEACH, CA 90278  
EPA ID: CAD028328409  
Mailing address: 1400 KINGS DALE AVENUE  
REDONDO BEACH, CA 90278  
Contact: CARLOS M PINEDA  
Contact address: 1400 KINGS DALE AVE  
REDONDO BEACH, CA 90278  
Contact country: US  
Contact telephone: 310-370-5501  
Telephone ext.: 115  
Contact email: CPINEDA@SCATENTERPRISES.COM  
EPA Region: 09  
Classification: Small Small Quantity Generator  
Description: Handler: generates more than 100 and less than 1000 kg of hazardous waste during any calendar month and accumulates less than 6000 kg of hazardous waste at any time; or generates 100 kg or less of hazardous waste during any calendar month, and accumulates more than 1000 kg of hazardous waste at any time

Owner/Operator Summary:

Owner/operator name: PHILIP T. LIEB  
Owner/operator address: 1400 KINGS DALE AVE  
REDONDO BEACH, CA 90278  
Owner/operator country: US  
Owner/operator telephone: 310-370-5501  
Owner/operator email: Not reported  
Owner/operator fax: Not reported  
Owner/operator extension: Not reported  
Legal status: Private  
Owner/Operator Type: Owner  
Owner/Op start date: 2018-08-17 00:00:00.  
Owner/Op end date: Not reported  
Owner/operator name: CRAIG SCHENASI  
Owner/operator address: 1400 KINGS DALE AVE  
REDONDO BEACH, CA 90278  
Owner/operator country: US  
Owner/operator telephone: 310-370-5501

Map ID  
Direction  
Distance  
Elevation

MAP FINDINGS

Site

Database(s)

EDR ID Number  
EPA ID Number

**SCAT ENTERPRISES INC (Continued)**

**1000391944**

Owner/operator email: CSCHENASI@SCATENTERPRISES.COM  
Owner/operator fax: 310-371-3237  
Owner/operator extension: Not reported  
Legal status: Private  
Owner/Operator Type: Operator  
Owner/Op start date: 2018-08-17 00:00:00.  
Owner/Op end date: Not reported

Handler Activities Summary:

U.S. importer of hazardous waste: No  
Mixed waste (haz. and radioactive): No  
Recycler of hazardous waste: No  
Transporter of hazardous waste: No  
Treater, storer or disposer of HW: No  
Underground injection activity: No  
On-site burner exemption: Yes  
Furnace exemption: No  
Used oil fuel burner: No  
Used oil processor: No  
User oil refiner: No  
Used oil fuel marketer to burner: No  
Used oil Specification marketer: No  
Used oil transfer facility: No  
Used oil transporter: No

Historical Generators:

Date form received by agency: 1996-09-01 00:00:00.0  
Site name: SCAT ENTERPRISES INC  
Classification: Small Quantity Generator

Date form received by agency: 1983-05-23 00:00:00.0  
Site name: SCAT ENTERPRISES INC  
Classification: Large Quantity Generator

Hazardous Waste Summary:

. Waste code: 134  
. Waste name: Aqueous solution with <10% total organic residues

. Waste code: 222  
. Waste name: Oil/water separation sludge

. Waste code: 223  
. Waste name: Unspecified oil-containing waste

. Waste code: 352  
. Waste name: Other organic solids

. Waste code: D001  
. Waste name: IGNITABLE WASTE

. Waste code: D002  
. Waste name: CORROSIVE WASTE

Violation Status: No violations found

Map ID  
Direction  
Distance  
Elevation

MAP FINDINGS

Site

Database(s)

EDR ID Number  
EPA ID Number

**SCAT ENTERPRISES INC (Continued)**

**1000391944**

**CERS HAZ WASTE:**

Name: SCAT ENTERPRISES  
Address: 1400 KINGSDALE AVE  
City,State,Zip: REDONDO BEACH, CA 90278  
Site ID: 65517  
CERS ID: 10263112  
CERS Description: Hazardous Waste Onsite Treatment

Name: SCAT ENTERPRISES  
Address: 1400 KINGSDALE AVE  
City,State,Zip: REDONDO BEACH, CA 90278  
Site ID: 65517  
CERS ID: 10263112  
CERS Description: Hazardous Waste Generator

**FINDS:**

Registry ID: 110002640367  
Facility URL: [http://ofmpub.epa.gov/enviro/fii\\_query\\_detail.disp\\_program\\_facility?p\\_registry\\_id=110002640367](http://ofmpub.epa.gov/enviro/fii_query_detail.disp_program_facility?p_registry_id=110002640367)

**Environmental Interest/Information System:**

California Hazardous Waste Tracking System - Datamart (HWTS-DATAMART) provides California with information on hazardous waste shipments for generators, transporters, and treatment, storage, and disposal facilities.

RCRAInfo is a national information system that supports the Resource Conservation and Recovery Act (RCRA) program through the tracking of events and activities related to facilities that generate, transport, and treat, store, or dispose of hazardous waste. RCRAInfo allows RCRA program staff to track the notification, permit, compliance, and corrective action activities required under RCRA.

STATE MASTER

[Click this hyperlink](#) while viewing on your computer to access additional FINDS: detail in the EDR Site Report.

**ECHO:**

Envid: 1000391944  
Registry ID: 110002640367  
DFR URL: <http://echo.epa.gov/detailed-facility-report?fid=110002640367>  
Name: SCAT ENTERPRISES INC  
Address: 1400 KINGSDALE AVE  
City,State,Zip: REDONDO BEACH, CA 90278

**CERS:**

Name: SCAT ENTERPRISES  
Address: 1400 KINGSDALE AVE  
City,State,Zip: REDONDO BEACH, CA 90278  
Site ID: 65517  
CERS ID: 10263112  
CERS Description: Chemical Storage Facilities

**Violations:**

Site ID: 65517  
Site Name: Scat Enterprises  
Violation Date: 09-29-2017  
Citation: 22 CCR 12 66262.12 - California Code of Regulations, Title 22, Chapter

Map ID  
Direction  
Distance  
Elevation

MAP FINDINGS

Site Database(s) EDR ID Number  
EPA ID Number

SCAT ENTERPRISES INC (Continued)

1000391944

Violation Description: 12, Section(s) 66262.12  
Failure to obtain an Identification Number prior to treating, storing, disposing of, transporting or offering for transportation any hazardous waste.

Violation Notes: Returned to compliance on 08/17/2018. OBSERVATION: The generator's EPA ID number is inactive. A hazardous waste generator shall not treat, store, dispose of, transport or offer for transportation, hazardous waste without an active EPA ID number. CORRECTIVE ACTION: Submit documentation to the CUPA demonstrating that you have reactivated the facility's EPA ID number. CAD028328409

Violation Division: Los Angeles County Fire Department  
Violation Program: HW  
Violation Source: CERS

Site ID: 65517  
Site Name: Scat Enterprises  
Violation Date: 02-22-2019  
Citation: 22 CCR 12 66262.34(f) - California Code of Regulations, Title 22, Chapter 12, Section(s) 66262.34(f)

Violation Description: Failure to properly label hazardous waste accumulation containers and portable tanks with the following requirements: "Hazardous Waste", name and address of the generator, physical and chemical characteristics of the Hazardous Waste, and starting accumulation date.

Violation Notes: Returned to compliance on 02/22/2019. OBSERVATION: The following containers were observed with incomplete (no accumulation start date) or missing labels: Waste Pig Mats- 3 x 55 gal. drums Waste Grinding Sludge- 2 x 55 gal. drums Unknown Drum (possible Waste Pig Mats)- 1 x 55 gal. drum Waste Sealed Air Part A- 1 x 55 gal. drum Waste Sealed Air Part B- 1 x 55 gal. drum Unknown Drum (possible Waste packing material)- 1 x 55 gal. drum Waste Evaporator Liquid- 2 x 250 Gal. totes CORRECTIVE ACTION: Submit a photo to the CUPA demonstrating that the container listed above has been properly labeled. Corrected on site.

Violation Division: Los Angeles County Fire Department  
Violation Program: HW  
Violation Source: CERS

Site ID: 65517  
Site Name: Scat Enterprises  
Violation Date: 09-08-2017  
Citation: HSC 6.95 25508.2 - California Health and Safety Code, Chapter 6.95, Section(s) 25508.2

Violation Description: Failure to annually review and electronically certify that the business plan is complete and accurate on or before the annual due date.

Violation Notes: Returned to compliance on 03/14/2018. OBSERVATION: The business failed to electronically submit and certify that the business plan is complete, accurate, and in compliance with EPCRA on or before the annual due date. CORRECTIVE ACTION: Electronically submit and certify that the business plan is complete, accurate, and in compliance with EPCRA within 30 days. On an ongoing basis, electronically submit and certify the business plan annually on or before the annual due date.

Violation Division: Los Angeles County Fire Department  
Violation Program: HMRRP  
Violation Source: CERS

Map ID  
Direction  
Distance  
Elevation

MAP FINDINGS

Site

Database(s)

EDR ID Number  
EPA ID Number

**SCAT ENTERPRISES INC (Continued)**

**1000391944**

Evaluation:

Eval General Type: Other/Unknown  
Eval Date: 10-16-2018  
Violations Found: No  
Eval Type: Other, not routine, done by local agency  
Eval Notes: Not reported  
Eval Division: Los Angeles County Fire Department  
Eval Program: HW  
Eval Source: CERS

Eval General Type: Compliance Evaluation Inspection  
Eval Date: 02-22-2019  
Violations Found: No  
Eval Type: Routine done by local agency  
Eval Notes: Philip T. Lieb, CEO  
Eval Division: Los Angeles County Fire Department  
Eval Program: CE  
Eval Source: CERS

Eval General Type: Compliance Evaluation Inspection  
Eval Date: 02-22-2019  
Violations Found: No  
Eval Type: Routine done by local agency  
Eval Notes: Philip T. Lieb, CEO  
Eval Division: Los Angeles County Fire Department  
Eval Program: HMRRP  
Eval Source: CERS

Eval General Type: Compliance Evaluation Inspection  
Eval Date: 02-22-2019  
Violations Found: Yes  
Eval Type: Routine done by local agency  
Eval Notes: Philip T. Lieb, CEO  
Eval Division: Los Angeles County Fire Department  
Eval Program: HW  
Eval Source: CERS

Eval General Type: Other/Unknown  
Eval Date: 10-16-2018  
Violations Found: No  
Eval Type: Other, not routine, done by local agency  
Eval Notes: Not reported  
Eval Division: Los Angeles County Fire Department  
Eval Program: HMRRP  
Eval Source: CERS

Eval General Type: Compliance Evaluation Inspection  
Eval Date: 09-08-2017  
Violations Found: Yes  
Eval Type: Routine done by local agency  
Eval Notes: Philip 'Tom' Lieb, CEO  
Eval Division: Los Angeles County Fire Department  
Eval Program: HMRRP  
Eval Source: CERS

Eval General Type: Compliance Evaluation Inspection  
Eval Date: 09-08-2017

Map ID  
Direction  
Distance  
Elevation

MAP FINDINGS

Site

Database(s)

EDR ID Number  
EPA ID Number

**SCAT ENTERPRISES INC (Continued)**

**1000391944**

Violations Found: Yes  
Eval Type: Routine done by local agency  
Eval Notes: Philip 'Tom' Lieb, CEO  
Eval Division: Los Angeles County Fire Department  
Eval Program: HW  
Eval Source: CERS

Coordinates:

Site ID: 65517  
Facility Name: Scat Enterprises  
Env Int Type Code: HWG  
Program ID: 10263112  
Coord Name: Not reported  
Ref Point Type Desc: Center of a facility or station.  
Latitude: 33.866990  
Longitude: -118.356100

Affiliation:

Affiliation Type Desc: Environmental Contact  
Entity Name: Jack Rhoades  
Entity Title: Not reported  
Affiliation Address: 1400 Kingsdale Ave.  
Affiliation City: Redondo Beach  
Affiliation State: CA  
Affiliation Country: Not reported  
Affiliation Zip: 90278  
Affiliation Phone: Not reported

Affiliation Type Desc: Operator  
Entity Name: Philip T. Lieb  
Entity Title: Not reported  
Affiliation Address: Not reported  
Affiliation City: Not reported  
Affiliation State: Not reported  
Affiliation Country: Not reported  
Affiliation Zip: Not reported  
Affiliation Phone: (310) 370-5501

Affiliation Type Desc: Facility Mailing Address  
Entity Name: Mailing Address  
Entity Title: Not reported  
Affiliation Address: 1400 Kingsdale Ave.  
Affiliation City: Redondo Beach  
Affiliation State: CA  
Affiliation Country: Not reported  
Affiliation Zip: 90278  
Affiliation Phone: Not reported

Affiliation Type Desc: Onsite Treatment Unit Owner Operator  
Entity Name: Craig Schenasi  
Entity Title: Chief Financial Officer  
Affiliation Address: Not reported  
Affiliation City: Not reported  
Affiliation State: Not reported  
Affiliation Country: Not reported  
Affiliation Zip: Not reported

Map ID  
Direction  
Distance  
Elevation

MAP FINDINGS

Site

Database(s)

EDR ID Number  
EPA ID Number

**SCAT ENTERPRISES INC (Continued)**

**1000391944**

Affiliation Phone: Not reported

Affiliation Type Desc: Identification Signer  
Entity Name: Carlos Pineda  
Entity Title: Accountant  
Affiliation Address: Not reported  
Affiliation City: Not reported  
Affiliation State: Not reported  
Affiliation Country: Not reported  
Affiliation Zip: Not reported  
Affiliation Phone: Not reported

Affiliation Type Desc: Parent Corporation  
Entity Name: Scat Enterprises  
Entity Title: Not reported  
Affiliation Address: Not reported  
Affiliation City: Not reported  
Affiliation State: Not reported  
Affiliation Country: Not reported  
Affiliation Zip: Not reported  
Affiliation Phone: Not reported

Affiliation Type Desc: CUPA District  
Entity Name: Los Angeles County Fire  
Entity Title: Not reported  
Affiliation Address: 5825 Rickenbacker Road  
Affiliation City: Commerce  
Affiliation State: CA  
Affiliation Country: Not reported  
Affiliation Zip: 90040-3027  
Affiliation Phone: (323) 890-4045

Affiliation Type Desc: Document Preparer  
Entity Name: Carlos Pineda  
Entity Title: Not reported  
Affiliation Address: Not reported  
Affiliation City: Not reported  
Affiliation State: Not reported  
Affiliation Country: Not reported  
Affiliation Zip: Not reported  
Affiliation Phone: Not reported

Affiliation Type Desc: Legal Owner  
Entity Name: Philip T. Lieb  
Entity Title: Not reported  
Affiliation Address: 1400 Kingsdale Ave  
Affiliation City: REDONDO BEACH  
Affiliation State: CA  
Affiliation Country: United States  
Affiliation Zip: 90278  
Affiliation Phone: (310) 370-5501

Affiliation Type Desc: Property Owner  
Entity Name: Philip T. Lieb  
Entity Title: Not reported  
Affiliation Address: 1400 Kingsdale Ave  
Affiliation City: Redondo Beach



Map ID  
Direction  
Distance  
Elevation

MAP FINDINGS

Site

Database(s)

EDR ID Number  
EPA ID Number

**SCAT ENTERPRISES INC (Continued)**

**1000391944**

Affiliation State: CA  
Affiliation Country: United States  
Affiliation Zip: 90278  
Affiliation Phone: (310) 370-5501

**HWTS:**

Name: SCAT ENTERPRISES  
Address: 1400 KINGSDALE AVE  
Address 2: Not reported  
City,State,Zip: REDONDO BEACH, CA 90278  
EPA ID: CAC002962215  
Inactive Date: 08/16/2018  
Create Date: 05/17/2018  
Last Act Date: 08/17/2018  
Mailing Name: Not reported  
Mailing Address: 1400 KINGSDALE AVE  
Mailing Address 2: Not reported  
Mailing City,State,Zip: REDONDO BEACH, CA 90278  
Owner Name: JACK RHODES  
Owner Address: 1400 KINGSDALE AVE  
Owner Address 2: Not reported  
Owner City,State,Zip: REDONDO BEACH, CA 90278  
Contact Name: JACK RHODES  
Contact Address: 1400 KINGSDALE AVE  
Contact Address 2: Not reported  
City,State,Zip: REDONDO BEACH, CA 90278

**NAICS:**

EPA ID: CAC002962215  
Create Date: 2018-05-17 08:21:45  
NAICS Code: 332510  
NAICS Description: Hardware Manufacturing  
Issued EPA ID Date: 2018-05-17 08:21:45  
Inactive Date: 2018-08-16 08:21:45  
Facility Name: SCAT ENTERPRISES  
Facility Address: 1400 KINGSDALE AVE  
Facility Address 2: Not reported  
Facility City: REDONDO BEACH  
Facility County: 19  
Facility State: CA  
Facility Zip: 90278

**M72  
NW  
1/8-1/4  
0.134 mi.  
705 ft.**

**REDONDO BEACH CITY,SCH DIST  
1401 INGLEWOOD AVE  
REDONDO BEACH, CA 90278**

**UST U004050932  
N/A**

**Site 2 of 4 in cluster M**

**Relative:  
Lower  
Actual:  
100 ft.**

UST:  
Name: REDONDO BEACH CITY,SCH DIST  
Address: 1401 INGLEWOOD AVE  
City,State,Zip: REDONDO BEACH, CA 90278  
Facility ID: 9665  
Permitting Agency: LOS ANGELES COUNTY  
Latitude: 33.866931  
Longitude: -118.359898

Map ID  
Direction  
Distance  
Elevation

MAP FINDINGS

Site

Database(s)

EDR ID Number  
EPA ID Number

**M73**  
**NW**  
**1/8-1/4**  
**0.134 mi.**  
**705 ft.**

**REDONDO BEACH CITY SCHOOL DIST**  
**1401 INGLEWOOD AVE**  
**REDONDO BEACH, CA 90279**

**HIST UST**    **U001563630**  
**N/A**

**Site 3 of 4 in cluster M**

**Relative:**  
**Lower**  
**Actual:**  
**100 ft.**

**HIST UST:**  
Name: REDONDO BEACH CITY SCHOOL DIST  
Address: 1401 INGLEWOOD AVE  
City,State,Zip: REDONDO BEACH, CA 90279  
File Number: Not reported  
URL: Not reported  
Region: STATE  
Facility ID: 00000029385  
Facility Type: Other  
Other Type: SCHOOL  
Contact Name: WALLY GILL  
Telephone: 2133795449  
Owner Name: REDONDO BEACH CITY SCHOOL DIST  
Owner Address: 1401 INGLEWOOD AVENUE  
Owner City,St,Zip: REDONDO BEACH, CA 90278  
Total Tanks: 0002  
  
Tank Num: 001  
Container Num: 1  
Year Installed: 1975  
Tank Capacity: 00000550  
Tank Used for: PRODUCT  
Type of Fuel: REGULAR  
Container Construction Thickness: Not reported  
Leak Detection: Stock Inventor  
  
Tank Num: 002  
Container Num: 2  
Year Installed: 1975  
Tank Capacity: 00002000  
Tank Used for: PRODUCT  
Type of Fuel: UNLEADED  
Container Construction Thickness: Not reported  
Leak Detection: Stock Inventor

**M74**  
**NW**  
**1/8-1/4**  
**0.134 mi.**  
**705 ft.**

**REDONDO BEACH CITY SCH DIST**  
**1401 INGLEWOOD AVE**  
**REDONDO BEACH, CA 90278**

**SWEEPS UST**    **S101585142**  
**HIST UST**    **N/A**  
**CA FID UST**

**Site 4 of 4 in cluster M**

**Relative:**  
**Lower**  
**Actual:**  
**100 ft.**

**SWEEPS UST:**  
Name: REDONDO BEACH CITY SCH DIST  
Address: 1401 INGLEWOOD AVE  
City: REDONDO BEACH  
Status: Active  
Comp Number: 9665  
Number: 4  
Board Of Equalization: 44-008507  
Referral Date: 01-26-90  
Action Date: 01-26-90  
Created Date: 06-30-89  
Owner Tank Id: Not reported  
SWRCB Tank Id: 19-000-009665-000001

Map ID  
Direction  
Distance  
Elevation

MAP FINDINGS

Site

Database(s)

EDR ID Number  
EPA ID Number

**REDONDO BEACH CITY SCH DIST (Continued)**

**S101585142**

Tank Status: A  
Capacity: 2000  
Active Date: 01-26-90  
Tank Use: M.V. FUEL  
STG: P  
Content: REG UNLEADED  
Number Of Tanks: 2

Name: REDONDO BEACH CITY SCH DIST  
Address: 1401 INGLEWOOD AVE  
City: REDONDO BEACH  
Status: Active  
Comp Number: 9665  
Number: 4  
Board Of Equalization: 44-008507  
Referral Date: 01-26-90  
Action Date: 01-26-90  
Created Date: 06-30-89  
Owner Tank Id: Not reported  
SWRCB Tank Id: 19-000-009665-000002  
Tank Status: A  
Capacity: 500  
Active Date: 01-26-90  
Tank Use: M.V. FUEL  
STG: P  
Content: REG UNLEADED  
Number Of Tanks: Not reported

**HIST UST:**

Name: REDONDO BEACH CITY SCHOOL DIST  
Address: 1401 INGLEWOOD AVENUE  
City,State,Zip: REDONDO BEACH, CA 90279  
File Number: 00027F0B  
URL: <http://geotracker.waterboards.ca.gov/ustpdfs/pdf/00027F0B.pdf>  
Region: Not reported  
Facility ID: Not reported  
Facility Type: Not reported  
Other Type: Not reported  
Contact Name: Not reported  
Telephone: Not reported  
Owner Name: Not reported  
Owner Address: Not reported  
Owner City,St,Zip: Not reported  
Total Tanks: Not reported

Tank Num: Not reported  
Container Num: Not reported  
Year Installed: Not reported  
Tank Capacity: Not reported  
Tank Used for: Not reported  
Type of Fuel: Not reported  
Container Construction Thickness: Not reported  
Leak Detection: Not reported

Click here for Geo Tracker PDF:

Map ID  
Direction  
Distance  
Elevation

MAP FINDINGS

Site

Database(s)

EDR ID Number  
EPA ID Number

REDONDO BEACH CITY SCH DIST (Continued)

S101585142

CA FID UST:

Facility ID: 19020240  
Regulated By: UTNKA  
Regulated ID: CAV000092  
Cortese Code: Not reported  
SIC Code: Not reported  
Facility Phone: 2133795449  
Mail To: Not reported  
Mailing Address: 1401 INGLEWOOD AVE  
Mailing Address 2: Not reported  
Mailing City,St,Zip: REDONDO BEACH 90278  
Contact: Not reported  
Contact Phone: Not reported  
DUNS Number: Not reported  
NPDES Number: Not reported  
EPA ID: Not reported  
Comments: Not reported  
Status: Active

N75  
East  
1/8-1/4  
0.134 mi.  
706 ft.

MCKENNA MOTORS TORRANCE INC DBA SOUTH BAY BMW MINI  
18800 HAWTHORNE BLVD  
TORRANCE, CA 90504

RCRA NonGen / NLR 1024848166  
CAL000403554

Site 1 of 4 in cluster N

Relative:  
Lower  
Actual:  
92 ft.

RCRA NonGen / NLR:  
Date form received by agency: 2015-01-09 00:00:00.0  
Facility name: MCKENNA MOTORS TORRANCE INC DBA SOUTH BAY BMW MINI  
Facility address: 18800 HAWTHORNE BLVD  
TORRANCE, CA 90504  
EPA ID: CAL000403554  
Contact: CINDY PIRTLE  
Contact address: 18800 HAWTHORNE BLVD  
TORRANCE, CA 90504  
Contact country: Not reported  
Contact telephone: 562-345-7115  
Contact email: SAM@CELLYSERVICES.COM  
EPA Region: 09  
Classification: Non-Generator  
Description: Handler: Non-Generators do not presently generate hazardous waste

Owner/Operator Summary:

Owner/operator name: MCKENNA MOTORS TORRANCE INC  
Owner/operator address: 18800 HAWTHORNE BLVD  
TORRANCE, CA 90504  
Owner/operator country: Not reported  
Owner/operator telephone: 310-939-7300  
Owner/operator email: Not reported  
Owner/operator fax: Not reported  
Owner/operator extension: Not reported  
Legal status: Other  
Owner/Operator Type: Owner  
Owner/Op start date: Not reported  
Owner/Op end date: Not reported  
Owner/operator name: CINDY PIRTLE  
Owner/operator address: 18800 HAWTHORNE BLVD

Map ID  
Direction  
Distance  
Elevation

MAP FINDINGS

Site

Database(s)

EDR ID Number  
EPA ID Number

**MCKENNA MOTORS TORRANCE INC DBA SOUTH BAY BMW MINI (Continued)**

**1024848166**

TORRANCE, CA 90504  
Owner/operator country: Not reported  
Owner/operator telephone: 562-345-7115  
Owner/operator email: Not reported  
Owner/operator fax: Not reported  
Owner/operator extension: Not reported  
Legal status: Other  
Owner/Operator Type: Operator  
Owner/Op start date: Not reported  
Owner/Op end date: Not reported

Handler Activities Summary:

U.S. importer of hazardous waste: No  
Mixed waste (haz. and radioactive): No  
Recycler of hazardous waste: No  
Transporter of hazardous waste: Yes  
Treater, storer or disposer of HW: No  
Underground injection activity: No  
On-site burner exemption: No  
Furnace exemption: No  
Used oil fuel burner: No  
Used oil processor: No  
User oil refiner: No  
Used oil fuel marketer to burner: No  
Used oil Specification marketer: No  
Used oil transfer facility: No  
Used oil transporter: No

Violation Status: No violations found

**N76 BAY BUICK GMC**  
**East 18800 HAWTHORNE BLVD**  
**1/8-1/4 TORRANCE, CA 90504**  
**0.134 mi.**  
**706 ft. Site 2 of 4 in cluster N**  
**Relative:**  
**Lower**  
**Actual:**  
**92 ft.**

**RCRA-SQG 1000105512**  
**AST CAD981668379**  
**CERS HAZ WASTE**  
**SWEEPS UST**  
**CERS TANKS**  
**CA FID UST**  
**FINDS**  
**ECHO**  
**EMI**  
**CERS**

RCRA-SQG:

Date form received by agency: 1997-12-15 00:00:00.0  
Facility name: BAY BUICK GMC  
Facility address: 18800 HAWTHORNE BLVD  
TORRANCE, CA 90504  
EPA ID: CAD981668379  
Contact: DENNIS SADOWSKI  
Contact address: 18800 HAWTHORNE BLVD  
TORRANCE, CA 90504  
Contact country: US  
Contact telephone: 310-370-6383  
Contact email: Not reported  
EPA Region: 09  
Classification: Small Small Quantity Generator  
Description: Handler: generates more than 100 and less than 1000 kg of hazardous waste during any calendar month and accumulates less than 6000 kg of hazardous waste at any time; or generates 100 kg or less of hazardous

Map ID  
Direction  
Distance  
Elevation

MAP FINDINGS

Site

Database(s)

EDR ID Number  
EPA ID Number

**BAY BUICK GMC (Continued)**

**1000105512**

waste during any calendar month, and accumulates more than 1000 kg of hazardous waste at any time

Owner/Operator Summary:

Owner/operator name: TORRANCE BUICK GMC INC  
Owner/operator address: 18800 HAWTHORNE BLVD  
TORRANCE, CA 90504  
Owner/operator country: Not reported  
Owner/operator telephone: 310-370-6383  
Owner/operator email: Not reported  
Owner/operator fax: Not reported  
Owner/operator extension: Not reported  
Legal status: Private  
Owner/Operator Type: Owner  
Owner/Op start date: Not reported  
Owner/Op end date: Not reported

Handler Activities Summary:

U.S. importer of hazardous waste: No  
Mixed waste (haz. and radioactive): No  
Recycler of hazardous waste: No  
Transporter of hazardous waste: No  
Treater, storer or disposer of HW: No  
Underground injection activity: No  
On-site burner exemption: No  
Furnace exemption: No  
Used oil fuel burner: No  
Used oil processor: No  
User oil refiner: No  
Used oil fuel marketer to burner: No  
Used oil Specification marketer: No  
Used oil transfer facility: No  
Used oil transporter: No

Historical Generators:

Date form received by agency: 1996-09-01 00:00:00.0  
Site name: BAY BUICK GMC  
Classification: Small Quantity Generator

Date form received by agency: 1986-11-04 00:00:00.0  
Site name: BAY BUICK GMC  
Classification: Large Quantity Generator

Hazardous Waste Summary:

. Waste code: D001  
. Waste name: IGNITABLE WASTE  
  
. Waste code: D002  
. Waste name: CORROSIVE WASTE  
  
. Waste code: F005  
. Waste name: THE FOLLOWING SPENT NONHALOGENATED SOLVENTS: TOLUENE, METHYL ETHYL KETONE, CARBON DISULFIDE, ISOBUTANOL, PYRIDINE, BENZENE, 2-ETHOXYETHANOL, AND 2-NITROPROPANE; ALL SPENT SOLVENT MIXTURES/BLENDS

Map ID  
Direction  
Distance  
Elevation

MAP FINDINGS

Site

Database(s)

EDR ID Number  
EPA ID Number

**BAY BUICK GMC (Continued)**

**1000105512**

CONTAINING, BEFORE USE, A TOTAL OF TEN PERCENT OR MORE (BY VOLUME) OF ONE OR MORE OF THE ABOVE NONHALOGENATED SOLVENTS OR THOSE SOLVENTS LISTED IN F001, F002, OR F004; AND STILL BOTTOMS FROM THE RECOVERY OF THESE SPENT SOLVENTS AND SPENT SOLVENT MIXTURES.

Violation Status: No violations found

AST:

Name: SOUTH BAY BMW  
Address: 18800 HAWTHORNE BLVD  
City/Zip: TORRANCE,90504  
Certified Unified Program Agencies: Not reported  
Owner: MCKENNA MOTORS  
Total Gallons: Not reported  
CERSID: 10131424  
Facility ID: LACoFA0013336  
Business Name: South Bay BMW  
Phone: (310) 939-7300  
Fax: Not reported  
Mailing Address: 18800 HAWTHORNE BLVD  
Mailing Address City: TORRANCE  
Mailing Address State: CA  
Mailing Address Zip Code: 90504  
Operator Name: DANNY MCKENNA  
Operator Phone: 3120 939-7300  
Owner Phone: (310) 939-7300  
Owner Mail Address: 18800 HAWTHORNE BLVD  
Owner State: CA  
Owner Zip Code: 90504  
Owner Country: United States  
Property Owner Name: Not reported  
Property Owner Phone: Not reported  
Property Owner Mailing Address: Not reported  
Property Owner City: Not reported  
Property Owner Stat : Not reported  
Property Owner Zip Code: Not reported  
Property Owner Country: Not reported  
EPAID: CAD981668379

CERS HAZ WASTE:

Name: SOUTH BAY BMW  
Address: 18800 HAWTHORNE BLVD  
City,State,Zip: TORRANCE, CA 90504  
Site ID: 69072  
CERS ID: 10131424  
CERS Description: Hazardous Waste Generator

SWEEPS UST:

Name: BAY BUICK  
Address: 18800 S HAWTHORNE BLVD  
City: TORRANCE  
Status: Active  
Comp Number: 4969  
Number: 1  
Board Of Equalization: 44-007530  
Referral Date: 01-03-91  
Action Date: 01-03-91

Map ID  
Direction  
Distance  
Elevation

MAP FINDINGS

Site

Database(s)

EDR ID Number  
EPA ID Number

**BAY BUICK GMC (Continued)**

**1000105512**

Created Date: 10-18-89  
Owner Tank Id: UT469UN01  
SWRCB Tank Id: 19-038-004969-000001  
Tank Status: A  
Capacity: 2000  
Active Date: 08-09-90  
Tank Use: M.V. FUEL  
STG: P  
Content: REG UNLEADED  
Number Of Tanks: 2

Name: BAY BUICK  
Address: 18800 S HAWTHORNE BLVD  
City: TORRANCE  
Status: Active  
Comp Number: 4969  
Number: 1  
Board Of Equalization: 44-007530  
Referral Date: 01-03-91  
Action Date: 01-03-91  
Created Date: 10-18-89  
Owner Tank Id: UT469WA02  
SWRCB Tank Id: 19-038-004969-000002  
Tank Status: A  
Capacity: 516  
Active Date: 08-09-90  
Tank Use: OIL  
STG: W  
Content: WASTE OIL  
Number Of Tanks: Not reported

Name: BAY BUICK  
Address: 18800 S HAWTHORNE BLVD  
City: TORRANCE  
Status: Not reported  
Comp Number: 4969  
Number: Not reported  
Board Of Equalization: 44-007530  
Referral Date: Not reported  
Action Date: Not reported  
Created Date: Not reported  
Owner Tank Id: Not reported  
SWRCB Tank Id: 19-038-004969-000003  
Tank Status: Not reported  
Capacity: 2000  
Active Date: Not reported  
Tank Use: M.V. FUEL  
STG: PRODUCT  
Content: REG UNLEADED  
Number Of Tanks: 5

Name: BAY BUICK  
Address: 18800 S HAWTHORNE BLVD  
City: TORRANCE  
Status: Not reported  
Comp Number: 4969  
Number: Not reported



Map ID  
Direction  
Distance  
Elevation

MAP FINDINGS

Site

Database(s)

EDR ID Number  
EPA ID Number

**BAY BUICK GMC (Continued)**

1000105512

Board Of Equalization: 44-007530  
Referral Date: Not reported  
Action Date: Not reported  
Created Date: Not reported  
Owner Tank Id: Not reported  
SWRCB Tank Id: 19-038-004969-000004  
Tank Status: Not reported  
Capacity: 550  
Active Date: Not reported  
Tank Use: OIL  
STG: WASTE  
Content: WASTE OIL  
Number Of Tanks: Not reported

Name: BAY BUICK  
Address: 18800 S HAWTHORNE BLVD  
City: TORRANCE  
Status: Not reported  
Comp Number: 4969  
Number: Not reported  
Board Of Equalization: 44-007530  
Referral Date: Not reported  
Action Date: Not reported  
Created Date: Not reported  
Owner Tank Id: Not reported  
SWRCB Tank Id: 19-038-004969-000005  
Tank Status: Not reported  
Capacity: 1000  
Active Date: Not reported  
Tank Use: OIL  
STG: WASTE  
Content: WASTE OIL  
Number Of Tanks: Not reported

Name: BAY BUICK  
Address: 18800 S HAWTHORNE BLVD  
City: TORRANCE  
Status: Not reported  
Comp Number: 4969  
Number: Not reported  
Board Of Equalization: 44-007530  
Referral Date: Not reported  
Action Date: Not reported  
Created Date: Not reported  
Owner Tank Id: Not reported  
SWRCB Tank Id: 19-038-004969-000006  
Tank Status: Not reported  
Capacity: 550  
Active Date: Not reported  
Tank Use: OIL  
STG: PRODUCT  
Content: NEW OIL  
Number Of Tanks: Not reported

Name: BAY BUICK  
Address: 18800 S HAWTHORNE BLVD  
City: TORRANCE

Map ID  
Direction  
Distance  
Elevation

MAP FINDINGS

Site

Database(s)

EDR ID Number  
EPA ID Number

**BAY BUICK GMC (Continued)**

1000105512

Status: Not reported  
Comp Number: 4969  
Number: Not reported  
Board Of Equalization: 44-007530  
Referral Date: Not reported  
Action Date: Not reported  
Created Date: Not reported  
Owner Tank Id: Not reported  
SWRCB Tank Id: 19-038-004969-000007  
Tank Status: Not reported  
Capacity: 550  
Active Date: Not reported  
Tank Use: OIL  
STG: PRODUCT  
Content: NEW OIL  
Number Of Tanks: Not reported

**CERS TANKS:**

Name: SOUTH BAY BMW  
Address: 18800 HAWTHORNE BLVD  
City,State,Zip: TORRANCE, CA 90504  
Site ID: 69072  
CERS ID: 10131424  
CERS Description: Aboveground Petroleum Storage

Name: SOUTH BAY BMW  
Address: 18800 HAWTHORNE BLVD  
City,State,Zip: TORRANCE, CA 90504  
Site ID: 69072  
CERS ID: 10131424  
CERS Description: Underground Storage Tank

**CA FID UST:**

Facility ID: 19010024  
Regulated By: UTNKA  
Regulated ID: Not reported  
Cortese Code: Not reported  
SIC Code: Not reported  
Facility Phone: 2133706383  
Mail To: Not reported  
Mailing Address: 18800 S HAWTHORNE BLVD  
Mailing Address 2: Not reported  
Mailing City,St,Zip: TORRANCE 90504  
Contact: Not reported  
Contact Phone: Not reported  
DUNs Number: Not reported  
NPDES Number: Not reported  
EPA ID: Not reported  
Comments: Not reported  
Status: Active

**FINDS:**

Registry ID: 110002743648  
Facility URL: [http://ofmpub.epa.gov/enviro/fii\\_query\\_detail.disp\\_program\\_facility?p\\_registry\\_id=110002743648](http://ofmpub.epa.gov/enviro/fii_query_detail.disp_program_facility?p_registry_id=110002743648)

Map ID  
Direction  
Distance  
Elevation

MAP FINDINGS

Site

Database(s)

EDR ID Number  
EPA ID Number

**BAY BUICK GMC (Continued)**

**1000105512**

Environmental Interest/Information System:

RCRAInfo is a national information system that supports the Resource Conservation and Recovery Act (RCRA) program through the tracking of events and activities related to facilities that generate, transport, and treat, store, or dispose of hazardous waste. RCRAInfo allows RCRA program staff to track the notification, permit, compliance, and corrective action activities required under RCRA.

Registry ID: 110055714348

Facility URL: [http://ofmpub.epa.gov/enviro/fii\\_query\\_detail.disp\\_program\\_facility?p\\_registry\\_id=110055714348](http://ofmpub.epa.gov/enviro/fii_query_detail.disp_program_facility?p_registry_id=110055714348)

Environmental Interest/Information System:

STATE MASTER

[Click this hyperlink](#) while viewing on your computer to access additional FINDS: detail in the EDR Site Report.

ECHO:

Envid: 1000105512  
Registry ID: 110002743648  
DFR URL: <http://echo.epa.gov/detailed-facility-report?fid=110002743648>  
Name: BAY BUICK GMC  
Address: 18800 HAWTHORNE BLVD  
City,State,Zip: TORRANCE, CA 90504

EMI:

Name: BAY BUICK/GMC TRUCKS, CHAMPION  
Address: 18800 HAWTHORNE BL  
City,State,Zip: TORRANCE, CA 90504  
Year: 1987  
County Code: 19  
Air Basin: SC  
Facility ID: 46031  
Air District Name: SC  
SIC Code: 7538  
Air District Name: SOUTH COAST AQMD  
Community Health Air Pollution Info System: Not reported  
Consolidated Emission Reporting Rule: Not reported  
Total Organic Hydrocarbon Gases Tons/Yr: 2  
Reactive Organic Gases Tons/Yr: 2  
Carbon Monoxide Emissions Tons/Yr: 0  
NOX - Oxides of Nitrogen Tons/Yr: 0  
SOX - Oxides of Sulphur Tons/Yr: 0  
Particulate Matter Tons/Yr: 0  
Part. Matter 10 Micrometers and Smlr Tons/Yr: 0

Name: BAY BUICK/GMC TRUCKS, CHAMPION  
Address: 18800 HAWTHORNE BL  
City,State,Zip: TORRANCE, CA 90504  
Year: 1990  
County Code: 19  
Air Basin: SC  
Facility ID: 46031  
Air District Name: SC  
SIC Code: 0  
Air District Name: SOUTH COAST AQMD  
Community Health Air Pollution Info System: Not reported

Map ID  
Direction  
Distance  
Elevation

MAP FINDINGS

Site

Database(s)

EDR ID Number  
EPA ID Number

**BAY BUICK GMC (Continued)**

**1000105512**

Consolidated Emission Reporting Rule: Not reported  
Total Organic Hydrocarbon Gases Tons/Yr: 2  
Reactive Organic Gases Tons/Yr: 2  
Carbon Monoxide Emissions Tons/Yr: 0  
NOX - Oxides of Nitrogen Tons/Yr: 0  
SOX - Oxides of Sulphur Tons/Yr: 0  
Particulate Matter Tons/Yr: 0  
Part. Matter 10 Micrometers and Smlr Tons/Yr:0

Name: CHAMPION TRANSPORTATION INC,BA  
Address: 18800 HAWTHORNE BLVD  
City,State,Zip: TORRANCE, CA 90504  
Year: 1993  
County Code: 19  
Air Basin: SC  
Facility ID: 46031  
Air District Name: SC  
SIC Code: 7538  
Air District Name: SOUTH COAST AQMD  
Community Health Air Pollution Info System: Not reported  
Consolidated Emission Reporting Rule: Not reported  
Total Organic Hydrocarbon Gases Tons/Yr: 3  
Reactive Organic Gases Tons/Yr: 3  
Carbon Monoxide Emissions Tons/Yr: 0  
NOX - Oxides of Nitrogen Tons/Yr: 0  
SOX - Oxides of Sulphur Tons/Yr: 0  
Particulate Matter Tons/Yr: 0  
Part. Matter 10 Micrometers and Smlr Tons/Yr:0

Name: CHAMPION TRANSPORTATION INC,BA  
Address: 18800 HAWTHORNE BLVD  
City,State,Zip: TORRANCE, CA 90504  
Year: 1995  
County Code: 19  
Air Basin: SC  
Facility ID: 46031  
Air District Name: SC  
SIC Code: 7538  
Air District Name: SOUTH COAST AQMD  
Community Health Air Pollution Info System: Not reported  
Consolidated Emission Reporting Rule: Not reported  
Total Organic Hydrocarbon Gases Tons/Yr: 3  
Reactive Organic Gases Tons/Yr: 3  
Carbon Monoxide Emissions Tons/Yr: 0  
NOX - Oxides of Nitrogen Tons/Yr: 0  
SOX - Oxides of Sulphur Tons/Yr: 0  
Particulate Matter Tons/Yr: 0  
Part. Matter 10 Micrometers and Smlr Tons/Yr:0

**CERS:**

Name: SOUTH BAY BMW  
Address: 18800 HAWTHORNE BLVD  
City,State,Zip: TORRANCE, CA 90504  
Site ID: 69072  
CERS ID: 10131424  
CERS Description: Chemical Storage Facilities

Map ID  
Direction  
Distance  
Elevation

MAP FINDINGS

Site

Database(s)

EDR ID Number  
EPA ID Number

**BAY BUICK GMC (Continued)**

**1000105512**

Violations:

Site ID: 69072  
Site Name: South Bay BMW  
Violation Date: 03-21-2016  
Citation: 22 CCR 15 66265.192(h) - California Code of Regulations, Title 22, Chapter 15, Section(s) 66265.192(h)

Violation Description: Failure to obtain and maintain a written assessment reviewed and certified by an independent, qualified, professional engineer stating the new hazardous waste tank system has sufficient structural integrity, is acceptable for the transferring, storing and treating of hazardous waste, and that the tanks and containment system including the foundation, structural support, seams, connections, and pressure controls (if applicable) are suitably designed and that the tank system has sufficient structural strength, compatibility with the waste(s) to be transferred, stored or treated, and corrosion protection so that it will not collapse, rupture, or fail. This assessment shall be obtained prior to placing the tank system in service, and shall be kept on file at the facility. The tank assessment shall be good for five years. This assessment shall also include, at a minimum, the following information: (1) Design standard(s) according to which the tank(s) and ancillary equipment are or will be constructed; (2) Hazardous characteristics of the waste(s) to be handled; (3) For new tank systems or components in which the external shell of a metal tank or any external metal component of the tank system is or will be in contact with the soil or with water, a determination by a corrosion expert of: (A) Factors affecting the potential for corrosion, including but not limited to: 1. Soil moisture content; 2. Soil pH; 3. Soil sulfides level; 4. Soil resistivity; 5. Structure to soil potential; 6. Influence of nearby underground metal structures (e.g., piping); 7. Stray electric current; and 8. Existing corrosion-protection measures (e.g., coating, cathodic protection), and (B) The type and degree of external corrosion protection that are needed to ensure the integrity of the tank system during the use of the tank system or component, consisting of one or more of the following: 1. Corrosion-resistant materials of construction such as special alloys or fiberglass-reinforced plastic; 2. Corrosion-resistant coating (such as epoxy or fi

Violation Notes: Returned to compliance on 06/07/2016. OBSERVATION: Owner/Operator does not have a tank assessment for the 2500 gal. Waste Antifreeze/Used Oil split aboveground storage tank (plumbed & bolted to cement). The owner or operator of a hazardous waste tank shall obtain a written assessment reviewed and certified by an independent, qualified, professional engineer, registered in California attesting that the system has sufficient structural integrity, is acceptable for the transferring, storing, and treating of hazardous waste, and that the tanks and containment system are suitably designed. CORRECTIVE ACTION: Immediately have an assessment prepared for the 2500 gal. Waste Antifreeze/Used Oil tank split aboveground storage tank. Submit a schedule showing when this will be accomplished to the CUPA by 5/20/16.

Violation Division: Los Angeles County Fire Department  
Violation Program: HW  
Violation Source: CERS

Site ID: 69072  
Site Name: South Bay BMW  
Violation Date: 03-21-2016

Map ID  
Direction  
Distance  
Elevation

MAP FINDINGS

Site

Database(s)

EDR ID Number  
EPA ID Number

**BAY BUICK GMC (Continued)**

**1000105512**

Citation: 22 CCR 15 66265.35 - California Code of Regulations, Title 22, Chapter 15, Section(s) 66265.35

Violation Description: Failure to maintain aisle space to allow the unobstructed movement of personnel, fire protection, spill control equipment, and decontamination equipment to any area of facility operation in an emergency, unless it can be demonstrated to the Department that aisle space is not needed for any of these purposes.

Violation Notes: Returned to compliance on 06/07/2016. OBSERVATION: Generator failed to maintain aisle space to allow the unobstructed movement of personnel, fire protection, spill control equipment, and decontamination equipment to all areas of facility operation in an emergency and/or failed to demonstrate to the CUPA that aisle space is not needed for any of these purposes. Large trash collection container blocking aisle/access to 2500 gal. Waste Antifreeze/Used Oil tank split aboveground storage tank located inside Hazardous Waste storage room. Gate to room was also partially blocked by vehicle which provided limited entry/egress to room. CORRECTIVE ACTION: Owner/Operator shall immediately maintain aisle space to allow the unobstructed movement of personnel, fire protection, spill control equipment, and decontamination equipment to any area of facility operation in an emergency or demonstrate to the CUPA that aisle space is not needed for any of these purposes.

Violation Division: Los Angeles County Fire Department  
Violation Program: HW  
Violation Source: CERS

Site ID: 69072  
Site Name: South Bay BMW  
Violation Date: 04-29-2019  
Citation: HSC 6.5 25201 - California Health and Safety Code, Chapter 6.5, Section(s) 25201

Violation Description: Failure to obtain a permit or grant of interim status after generator has accumulated hazardous waste on-site for longer than 90 days.

Violation Notes: Returned to compliance on 10/11/2019. OBSERVATION: 1-20 G of brake fluid located in the 90 days storage area was observed WITH AN ACCUMULATED START DATE OF 11/20/2018 and a manifest/receipt demonstrating disposal within the past 90 days was not available. CORRECTIVE ACTION: Dispose of brake fluid and submit a copy of the manifest/receipt to the CUPA.

Violation Division: Los Angeles County Fire Department  
Violation Program: HW  
Violation Source: CERS

Site ID: 69072  
Site Name: South Bay BMW  
Violation Date: 03-21-2016  
Citation: 22 CCR 12 66262.34(f) - California Code of Regulations, Title 22, Chapter 12, Section(s) 66262.34(f)

Violation Description: Failure to properly label hazardous waste accumulation containers with the following requirements: "Hazardous Waste", name and address of the generator, physical and chemical characteristics of the Hazardous Waste, and starting accumulation date.

Violation Notes: Returned to compliance on 06/07/2016. OBSERVATION: Used Oil - 2 x 25 gal. metal containers without HazWaste label stored in HazWaste storage room . All hazardous waste containers shall be marked with the following information: 1) the words G Hazardous WasteG ; 2) name and address of generator; 3) hazardous properties; 4) physical state; 5)

Map ID  
Direction  
Distance  
Elevation

MAP FINDINGS

Site

Database(s)

EDR ID Number  
EPA ID Number

**BAY BUICK GMC (Continued)**

**1000105512**

Violation Division: Los Angeles County Fire Department  
Violation Program: HW  
Violation Source: CERS  
composition (contents); 6) accumulation start date. CORRECTIVE ACTION: Immediately label these containers and ensure that all hazardous waste containers are marked with all the required information.

Site ID: 69072  
Site Name: South Bay BMW  
Violation Date: 04-29-2019  
Citation: HSC 6.5 25201.16(e) - California Health and Safety Code, Chapter 6.5, Section(s) 25201.16(e)

Violation Description: Failure of the universal waste handler to manage universal waste aerosol cans in a manner that prevents fire, explosion, and the unauthorized release of any universal waste or component of a universal waste to the environment.

Violation Notes: Returned to compliance on 04/29/2019. OBSERVATION: Owner/Operator failed to manage universal waste aerosol cans in a manner that prevents fire, explosion, and the unauthorized release of any universal waste or component of a universal waste to the environment. Observed 1-Brake Cleaner that was not completely empty disposed inside trash container designated for municipal landfill. CORRECTIVE ACTION: Properly manage universal waste aerosol cans in a manner that prevents fire, explosion, and the unauthorized release of any universal waste or component of a universal waste to the environment.

Violation Division: Los Angeles County Fire Department  
Violation Program: HW  
Violation Source: CERS

Site ID: 69072  
Site Name: South Bay BMW  
Violation Date: 09-21-2018  
Citation: 23 CCR 16 2636(f)(1) - California Code of Regulations, Title 23, Chapter 16, Section(s) 2636(f)(1)

Violation Description: Failure of the double-walled pressurized piping to be continuously monitored with a system that activates an audible and visual alarm or stops flow at the dispenser when a leak is detected.

Violation Notes: Returned to compliance on 10/02/2018. Visual Alarm was not functional. Technician to replace bulb within 14 days.

Violation Division: Torrance Fire Department  
Violation Program: UST  
Violation Source: CERS

Evaluation:  
Eval General Type: Compliance Evaluation Inspection  
Eval Date: 02-28-2018  
Violations Found: No  
Eval Type: Routine done by local agency  
Eval Notes: Not reported  
Eval Division: Torrance Fire Department  
Eval Program: HMRRP  
Eval Source: CERS

Eval General Type: Compliance Evaluation Inspection  
Eval Date: 05-02-2019  
Violations Found: No  
Eval Type: Routine done by local agency

Map ID  
Direction  
Distance  
Elevation

MAP FINDINGS

Site

Database(s)

EDR ID Number  
EPA ID Number

**BAY BUICK GMC (Continued)**

**1000105512**

Eval Notes: Authorized by Tammy Hernandez  
Eval Division: Torrance Fire Department  
Eval Program: HMRRP  
Eval Source: CERS

Eval General Type: Compliance Evaluation Inspection  
Eval Date: 09-17-2013  
Violations Found: No  
Eval Type: Routine done by local agency  
Eval Notes: 2013 CERS submittal complete.  
Eval Division: Torrance Fire Department  
Eval Program: HMRRP  
Eval Source: CERS

Eval General Type: Compliance Evaluation Inspection  
Eval Date: 09-21-2018  
Violations Found: No  
Eval Type: Routine done by local agency  
Eval Notes: Consent to perform Inspection given by Byron Dantzler. Inspection was for UST portion of HAZMAT Inspection only.  
Eval Division: Torrance Fire Department  
Eval Program: HMRRP  
Eval Source: CERS

Eval General Type: Compliance Evaluation Inspection  
Eval Date: 09-24-2012  
Violations Found: No  
Eval Type: Routine done by local agency  
Eval Notes: Not reported  
Eval Division: Torrance Fire Department  
Eval Program: UST  
Eval Source: CERS

Eval General Type: Compliance Evaluation Inspection  
Eval Date: 03-21-2016  
Violations Found: Yes  
Eval Type: Routine done by local agency  
Eval Notes: Enayat Sharaf, Service Manager  
Eval Division: Los Angeles County Fire Department  
Eval Program: HW  
Eval Source: CERS

Eval General Type: Compliance Evaluation Inspection  
Eval Date: 07-25-2011  
Violations Found: No  
Eval Type: Routine done by local agency  
Eval Notes: Not reported  
Eval Division: Torrance Fire Department  
Eval Program: HMRRP  
Eval Source: CERS

Eval General Type: Compliance Evaluation Inspection  
Eval Date: 07-27-2017  
Violations Found: No  
Eval Type: Routine done by local agency  
Eval Notes: no violations  
Eval Division: Torrance Fire Department



Map ID  
Direction  
Distance  
Elevation

MAP FINDINGS

Site

Database(s)

EDR ID Number  
EPA ID Number

**BAY BUICK GMC (Continued)**

**1000105512**

Eval Program: HMRRP  
Eval Source: CERS

Eval General Type: Compliance Evaluation Inspection  
Eval Date: 09-16-2015  
Violations Found: No  
Eval Type: Routine done by local agency  
Eval Notes: 2015 CERS Submittal accepted 01/21, 01/22/15. For purposes of UST inspection only.

Eval Division: Torrance Fire Department  
Eval Program: HMRRP  
Eval Source: CERS

Eval General Type: Compliance Evaluation Inspection  
Eval Date: 09-17-2013  
Violations Found: No  
Eval Type: Routine done by local agency  
Eval Notes: Pass. 2013 CERS submittal complete. VPH site. Recommended consolidate all designated owner/operator forms in one notebook.

Eval Division: Torrance Fire Department  
Eval Program: UST  
Eval Source: CERS

Eval General Type: Compliance Evaluation Inspection  
Eval Date: 09-17-2014  
Violations Found: No  
Eval Type: Routine done by local agency  
Eval Notes: 10,000 gallon fiberglass tank with VPH system. All components passed.

Eval Division: Torrance Fire Department  
Eval Program: UST  
Eval Source: CERS

Eval General Type: Compliance Evaluation Inspection  
Eval Date: 09-24-2012  
Violations Found: No  
Eval Type: Routine done by local agency  
Eval Notes: Not reported

Eval Division: Torrance Fire Department  
Eval Program: HMRRP  
Eval Source: CERS

Eval General Type: Compliance Evaluation Inspection  
Eval Date: 09-26-2016  
Violations Found: No  
Eval Type: Routine done by local agency  
Eval Notes: Monitor and spill bucket passed. VPH system. Petro Tech Services, Philip Smith.

Eval Division: Torrance Fire Department  
Eval Program: UST  
Eval Source: CERS

Eval General Type: Compliance Evaluation Inspection  
Eval Date: 10-25-2010  
Violations Found: No  
Eval Type: Routine done by local agency  
Eval Notes: Not reported

Eval Division: Torrance Fire Department

Map ID  
Direction  
Distance  
Elevation

MAP FINDINGS

Site

Database(s)

EDR ID Number  
EPA ID Number

**BAY BUICK GMC (Continued)**

**1000105512**

Eval Program: HMRRP  
Eval Source: CERS

Eval General Type: Compliance Evaluation Inspection  
Eval Date: 03-21-2016  
Violations Found: No  
Eval Type: Routine done by local agency  
Eval Notes: Enayat Sharaf, Service Manager  
Eval Division: Los Angeles County Fire Department  
Eval Program: APSA  
Eval Source: CERS

Eval General Type: Compliance Evaluation Inspection  
Eval Date: 04-29-2019  
Violations Found: Yes  
Eval Type: Routine done by local agency  
Eval Notes: Byron Dantzler  
Eval Division: Los Angeles County Fire Department  
Eval Program: HW  
Eval Source: CERS

Eval General Type: Other/Unknown  
Eval Date: 06-07-2016  
Violations Found: No  
Eval Type: Other, not routine, done by local agency  
Eval Notes: tank assessment review  
Eval Division: Los Angeles County Fire Department  
Eval Program: HW  
Eval Source: CERS

Eval General Type: Compliance Evaluation Inspection  
Eval Date: 07-10-2013  
Violations Found: No  
Eval Type: Routine done by local agency  
Eval Notes: Not reported  
Eval Division: Los Angeles County Fire Department  
Eval Program: APSA  
Eval Source: CERS

Eval General Type: Compliance Evaluation Inspection  
Eval Date: 09-07-2017  
Violations Found: No  
Eval Type: Routine done by local agency  
Eval Notes: Consent given by Byron Dantzler  
Eval Division: Torrance Fire Department  
Eval Program: UST  
Eval Source: CERS

Eval General Type: Compliance Evaluation Inspection  
Eval Date: 09-17-2014  
Violations Found: No  
Eval Type: Routine done by local agency  
Eval Notes: 2014 CERS Submittal under review  
Eval Division: Torrance Fire Department  
Eval Program: HMRRP  
Eval Source: CERS

Map ID  
Direction  
Distance  
Elevation

MAP FINDINGS

Site

Database(s)

EDR ID Number  
EPA ID Number

**BAY BUICK GMC (Continued)**

**1000105512**

Eval General Type: Compliance Evaluation Inspection  
Eval Date: 09-26-2011  
Violations Found: No  
Eval Type: Routine done by local agency  
Eval Notes: Not reported  
Eval Division: Torrance Fire Department  
Eval Program: UST  
Eval Source: CERS

Eval General Type: Compliance Evaluation Inspection  
Eval Date: 04-29-2019  
Violations Found: No  
Eval Type: Routine done by local agency  
Eval Notes: Byron Dantzler  
Eval Division: Los Angeles County Fire Department  
Eval Program: APSA  
Eval Source: CERS

Eval General Type: Compliance Evaluation Inspection  
Eval Date: 09-16-2015  
Violations Found: No  
Eval Type: Routine done by local agency  
Eval Notes: Monitoring Cert and spill buckets passed. VPH system. Report received and scanned and filed  
Eval Division: Torrance Fire Department  
Eval Program: UST  
Eval Source: CERS

Eval General Type: Compliance Evaluation Inspection  
Eval Date: 09-16-2019  
Violations Found: No  
Eval Type: Routine done by local agency  
Eval Notes: Consent given by Byron Dantzler  
Eval Division: Torrance Fire Department  
Eval Program: UST  
Eval Source: CERS

Eval General Type: Compliance Evaluation Inspection  
Eval Date: 09-17-2013  
Violations Found: No  
Eval Type: Routine done by local agency  
Eval Notes: Pass. 2013 CERS submittal complete.  
Eval Division: Torrance Fire Department  
Eval Program: HMRRP  
Eval Source: CERS

Eval General Type: Compliance Evaluation Inspection  
Eval Date: 09-21-2018  
Violations Found: Yes  
Eval Type: Routine done by local agency  
Eval Notes: Consent to perform Inspection given by Byron Dantzler. Inspection was for UST portion of HAZMAT inspection only.  
Eval Division: Torrance Fire Department  
Eval Program: UST  
Eval Source: CERS

Eval General Type: Compliance Evaluation Inspection

Map ID  
Direction  
Distance  
Elevation

MAP FINDINGS

Site

Database(s)

EDR ID Number  
EPA ID Number

**BAY BUICK GMC (Continued)**

**1000105512**

Eval Date: 09-26-2013  
Violations Found: No  
Eval Type: Routine done by local agency  
Eval Notes: 9/17/13 Site inspected 9/26/13 2013 CERS submittal no complete  
Eval Division: Torrance Fire Department  
Eval Program: HMRRP  
Eval Source: CERS

Eval General Type: Compliance Evaluation Inspection  
Eval Date: 09-26-2016  
Violations Found: No  
Eval Type: Routine done by local agency  
Eval Notes: 2016 CERS Submittal accepted 02/18/16, 02/16/16  
Eval Division: Torrance Fire Department  
Eval Program: HMRRP  
Eval Source: CERS

Eval General Type: Compliance Evaluation Inspection  
Eval Date: 10-25-2010  
Violations Found: No  
Eval Type: Routine done by local agency  
Eval Notes: Not reported  
Eval Division: Torrance Fire Department  
Eval Program: UST  
Eval Source: CERS

Coordinates:

Site ID: 69072  
Facility Name: South Bay BMW  
Env Int Type Code: HWG  
Program ID: 10131424  
Coord Name: Not reported  
Ref Point Type Desc: Unknown  
Latitude: 33.860310  
Longitude: -118.351486

Affiliation:

Affiliation Type Desc: Parent Corporation  
Entity Name: South Bay BMW  
Entity Title: Not reported  
Affiliation Address: Not reported  
Affiliation City: Not reported  
Affiliation State: Not reported  
Affiliation Country: Not reported  
Affiliation Zip: Not reported  
Affiliation Phone: Not reported

Affiliation Type Desc: UST Permit Applicant  
Entity Name: Craig Habberfield  
Entity Title: Parts Manager  
Affiliation Address: Not reported  
Affiliation City: Not reported  
Affiliation State: Not reported  
Affiliation Country: Not reported  
Affiliation Zip: Not reported  
Affiliation Phone: (562) 704-4000

Map ID  
Direction  
Distance  
Elevation

MAP FINDINGS

Site

Database(s)

EDR ID Number  
EPA ID Number

**BAY BUICK GMC (Continued)**

1000105512

Affiliation Type Desc: UST Tank Operator  
Entity Name: Peter Boesen  
Entity Title: Not reported  
Affiliation Address: 18800 Hawthorne Blvd.  
Affiliation City: Torrance  
Affiliation State: CA  
Affiliation Country: United States  
Affiliation Zip: 90503  
Affiliation Phone: (310) 939-7300

Affiliation Type Desc: UST Tank Owner  
Entity Name: Fritz Hichcock  
Entity Title: Not reported  
Affiliation Address: 18800 Hawthorne Blvd.  
Affiliation City: Torrance  
Affiliation State: CA  
Affiliation Country: United States  
Affiliation Zip: 90503  
Affiliation Phone: (310) 939-7300

Affiliation Type Desc: CUPA District  
Entity Name: Los Angeles County Fire  
Entity Title: Not reported  
Affiliation Address: 5825 Rickenbacker Road  
Affiliation City: Commerce  
Affiliation State: CA  
Affiliation Country: Not reported  
Affiliation Zip: 90040-3027  
Affiliation Phone: (323) 890-4045

Affiliation Type Desc: Facility Mailing Address  
Entity Name: Mailing Address  
Entity Title: Not reported  
Affiliation Address: 18800 HAWTHORNE BLVD  
Affiliation City: TORRANCE  
Affiliation State: CA  
Affiliation Country: Not reported  
Affiliation Zip: 90504  
Affiliation Phone: Not reported

Affiliation Type Desc: Identification Signer  
Entity Name: ENAYAT SHARAF  
Entity Title: SERVICE MANAGER  
Affiliation Address: Not reported  
Affiliation City: Not reported  
Affiliation State: Not reported  
Affiliation Country: Not reported  
Affiliation Zip: Not reported  
Affiliation Phone: Not reported

Affiliation Type Desc: Operator  
Entity Name: DANNY MCKENNA  
Entity Title: Not reported  
Affiliation Address: Not reported  
Affiliation City: Not reported  
Affiliation State: Not reported  
Affiliation Country: Not reported

Map ID  
Direction  
Distance  
Elevation

MAP FINDINGS

Site

Database(s)

EDR ID Number  
EPA ID Number

**BAY BUICK GMC (Continued)**

**1000105512**

Affiliation Zip: Not reported  
Affiliation Phone: (312) 093-9730

Affiliation Type Desc: Environmental Contact  
Entity Name: Enayat Aharaf  
Entity Title: Not reported  
Affiliation Address: 18800 HAWTHORNE BLVD  
Affiliation City: Torrance  
Affiliation State: CA  
Affiliation Country: Not reported  
Affiliation Zip: 90504  
Affiliation Phone: Not reported

Affiliation Type Desc: UST Property Owner Name  
Entity Name: Fritz Hichcock  
Entity Title: Not reported  
Affiliation Address: 18800 Hawthorne Blvd.  
Affiliation City: Torrance  
Affiliation State: CA  
Affiliation Country: United States  
Affiliation Zip: 90503  
Affiliation Phone: (310) 939-7300

Affiliation Type Desc: Document Preparer  
Entity Name: Chris Mamoulelis, Celly Services, Inc.  
Entity Title: Not reported  
Affiliation Address: Not reported  
Affiliation City: Not reported  
Affiliation State: Not reported  
Affiliation Country: Not reported  
Affiliation Zip: Not reported  
Affiliation Phone: Not reported

Affiliation Type Desc: Legal Owner  
Entity Name: McKenna Motors  
Entity Title: Not reported  
Affiliation Address: 18800 HAWTHORNE BLVD  
Affiliation City: TORRANCE  
Affiliation State: CA  
Affiliation Country: United States  
Affiliation Zip: 90504  
Affiliation Phone: (310) 939-7300

**N77**  
**East**  
**1/8-1/4**  
**0.134 mi.**  
**706 ft.**

**COMPLETE AUTOMOTIVE RECONDITIONING SPECIALISTS LLC**  
**18800 HAWTHORNE BLVD**  
**TORRANCE, CA 90504**

**RCRA NonGen / NLR**

**1024838832**  
**CAL000386172**

**Site 3 of 4 in cluster N**

**Relative:**  
**Lower**  
**Actual:**  
**92 ft.**

RCRA NonGen / NLR:  
Date form received by agency: 2013-06-11 00:00:00  
Facility name: COMPLETE AUTOMOTIVE RECONDITIONING SPECIALISTS LLC  
Facility address: 18800 HAWTHORNE BLVD  
TORRANCE, CA 90504  
EPA ID: CAL000386172  
Mailing address: 423 HINDRY AVE STE E  
INGLEWOOD, CA 90301

Map ID  
Direction  
Distance  
Elevation

MAP FINDINGS

Site

Database(s)

EDR ID Number  
EPA ID Number

**COMPLETE AUTOMOTIVE RECONDITIONING SPECIALISTS LLC (Continued)**

**1024838832**

Contact: CHRISTINA REYNOSO  
Contact address: 425 W CYPRESS ST  
GLENDALE, CA 91204  
Contact country: Not reported  
Contact telephone: 424-351-8335  
Contact email: CHRISTINACARS@GMAIL.COM  
EPA Region: 09  
Classification: Non-Generator  
Description: Handler: Non-Generators do not presently generate hazardous waste

**Owner/Operator Summary:**

Owner/operator name: CHRISTINA REYNOSO  
Owner/operator address: 425 W CYPRESS ST  
GLENDALE, CA 91204  
Owner/operator country: Not reported  
Owner/operator telephone: 424-351-8335  
Owner/operator email: Not reported  
Owner/operator fax: Not reported  
Owner/operator extension: Not reported  
Legal status: Other  
Owner/Operator Type: Operator  
Owner/Op start date: Not reported  
Owner/Op end date: Not reported

Owner/operator name: COMPLETE AUTOMOTIVE RECONDITIONING  
Owner/operator address: 423 HINDRY AVE STE E  
INGLEWOOD, CA 90301  
Owner/operator country: Not reported  
Owner/operator telephone: 424-351-8335  
Owner/operator email: Not reported  
Owner/operator fax: Not reported  
Owner/operator extension: Not reported  
Legal status: Other  
Owner/Operator Type: Owner  
Owner/Op start date: Not reported  
Owner/Op end date: Not reported

**Handler Activities Summary:**

U.S. importer of hazardous waste: No  
Mixed waste (haz. and radioactive): No  
Recycler of hazardous waste: No  
Transporter of hazardous waste: Yes  
Treater, storer or disposer of HW: No  
Underground injection activity: No  
On-site burner exemption: No  
Furnace exemption: No  
Used oil fuel burner: No  
Used oil processor: No  
User oil refiner: No  
Used oil fuel marketer to burner: No  
Used oil Specification marketer: No  
Used oil transfer facility: No  
Used oil transporter: No

Violation Status: No violations found

MAP FINDINGS

Map ID  
 Direction  
 Distance  
 Elevation

Site

Database(s)

EDR ID Number  
 EPA ID Number

**N78**      **SOUTH BAY BMW**  
**East**     **18800 HAWTHORNE BLVD**  
**1/8-1/4**   **TORRANCE, CA 90504**  
**0.134 mi.**  
**706 ft.**    **Site 4 of 4 in cluster N**

**UST**      **U004265377**  
             **N/A**

**Relative:**      **UST:**  
**Lower**            Name:                    SOUTH BAY BMW  
                       Address:                18800 HAWTHORNE BLVD  
**Actual:**            City,State,Zip:        TORRANCE, CA 90504  
**92 ft.**                Facility ID:              LACoFA0013336  
                           Permitting Agency:    Los Angeles County Fire Department  
                           Latitude:                33.860313  
                           Longitude:              -118.351509

**79**            **GEORGE P JOHNSON CO**  
**SE**            **4240 WEST 190TH ST**  
**1/8-1/4**     **TORRANCE, CA 90503**  
**0.134 mi.**  
**707 ft.**

**DRYCLEANERS**    **S108540874**  
**HAZNET**            **N/A**  
**HWTS**

**Relative:**      **DRYCLEANERS:**  
**Lower**            Name:                    GEORGE P JOHNSON CO  
                       Address:                4240 WEST 190TH ST  
**Actual:**            City,State,Zip:        TORRANCE, CA 905030000  
**85 ft.**                EPA Id:                    CAL000209127  
                           NAICS Code:            81232  
                           NAICS Description:    Drycleaning and Laundry Services (except Coin-Operated)  
                           SIC Code:                7211  
                           SIC Description:        Power Laundries, Family and Commercial  
                           Create Date:            10/14/1999  
                           Facility Active:         No  
                           Inactive Date:          06/30/2015  
                           Facility Addr2:          Not reported  
                           Owner Name:            VALLEE ROBERT SR  
                           Owner Address:         18500 CRENSHAW BLVD  
                           Owner Address 2:       Not reported  
                           Owner Telephone:      3109654326  
                           Contact Name:          BILL VANEK  
                           Contact Address:        18500 CRENSHAW BLVD  
                           Contact Address 2:     Not reported  
                           Contact Telephone:     3109634357  
                           Mailing Name:           Not reported  
                           Mailing Address 1:     18500 CRENSHAW BLVD  
                           Mailing Address 2:     Not reported  
                           Mailing City:            TORRANCE  
                           Mailing State:          CA  
                           Mailing Zip:            905040000  
                           Owner Fax:              0000000000  
                           Region Code:            3

**HAZNET:**  
 Name:                    GEORGE P JOHNSON CO  
 Address:                4240 WEST 190TH ST  
 Address 2:               Not reported  
 City,State,Zip:        TORRANCE, CA 905030000  
 Contact:                BILL VANEK  
 Telephone:             3109634357  
 Mailing Name:           Not reported



Map ID  
Direction  
Distance  
Elevation

MAP FINDINGS

Site

Database(s)

EDR ID Number  
EPA ID Number

**GEORGE P JOHNSON CO (Continued)**

**S108540874**

Mailing Address: 18500 CRENSHAW BLVD  
Year: 2013  
Gepaid: CAL000209127  
TSD EPA ID: CAD008252405  
CA Waste Code: 133 - Aqueous solution with total organic residues 10 percent or more  
Disposal Method: H061 - Fuel Blending Prior To Energy Recovery At Another Site  
Tons: 0.22935

Additional Info:

Year: 2013  
Gen EPA ID: CAL000209127  
Shipment Date: 20130419  
Creation Date: 9/28/2013 22:15:06  
Receipt Date: 20130419  
Manifest ID: 010800976JJK  
Trans EPA ID: CAR000194837  
Trans Name: PACIFIC COAST LACQUER  
Trans 2 EPA ID: Not reported  
Trans 2 Name: Not reported  
TSD EPA ID: CAD008252405  
Trans Name: PACIFIC RESOURCE RECOVERY  
TSD EPA ID: Not reported  
TSD Name: Not reported  
CA Waste Code: 133 - Aqueous solution with 10% or more total organic residues  
RCRA Code: Not reported  
Disposal Method: H061 - Fuel Blending Prior To Energy Recovery At Another Site  
Quantity Tons: 0.22935  
Waste Quantity: 55  
Quantity Unit: G  
Additional Code 1: Not reported  
Additional Code 2: Not reported  
Additional Code 3: Not reported  
Additional Code 4: Not reported  
Additional Code 5: Not reported

HWTS:

Name: GEORGE P JOHNSON CO  
Address: 4240 WEST 190TH ST  
Address 2: Not reported  
City,State,Zip: TORRANCE, CA 905030000  
EPA ID: CAL000209127  
Inactive Date: 06/30/2015  
Create Date: 10/14/1999  
Last Act Date: 01/27/2016  
Mailing Name: Not reported  
Mailing Address: 18500 CRENSHAW BLVD  
Mailing Address 2: Not reported  
Mailing City,State,Zip: TORRANCE, CA 905040000  
Owner Name: VALLEE ROBERT SR  
Owner Address: 18500 CRENSHAW BLVD  
Owner Address 2: Not reported  
Owner City,State,Zip: TORRANCE, CA 905040000  
Contact Name: BILL VANEK

Map ID  
Direction  
Distance  
Elevation

MAP FINDINGS

Site

Database(s)

EDR ID Number  
EPA ID Number

**GEORGE P JOHNSON CO (Continued)**

**S108540874**

Contact Address: 18500 CRENSHAW BLVD  
Contact Address 2: Not reported  
City,State,Zip: TORRANCE, CA 905040000

NAICS:  
EPA ID: CAL000209127  
Create Date: 2006-11-27 18:30:15  
NAICS Code: 81232  
NAICS Description: Drycleaning and Laundry Services (except Coin-Operated)  
Issued EPA ID Date: 1999-10-14 00:00:00  
Inactive Date: 2015-06-30 00:00:00  
Facility Name: GEORGE P JOHNSON CO  
Facility Address: 4240 WEST 190TH ST  
Facility Address 2: Not reported  
Facility City: TORRANCE  
Facility County: 19  
Facility State: CA  
Facility Zip: 905030000

**L80**  
**ESE**  
**1/8-1/4**  
**0.135 mi.**  
**712 ft.**

**BAKERCORP**  
**4306 W 190TH ST**  
**TORRANCE, CA 90504**  
**Site 3 of 15 in cluster L**

**RCRA NonGen / NLR** **1008402400**  
**CAR000164806**

**Relative:**  
**Lower**  
**Actual:**  
**82 ft.**

RCRA NonGen / NLR:  
Date form received by agency: 2008-01-25 00:00:00.0  
Facility name: BAKERCORP  
Facility address: 4306 W 190TH ST  
TORRANCE, CA 90504  
EPA ID: CAR000164806  
Mailing address: 3020 OLD RANCH PKWY  
STE 220  
SEAL BEACH, CA 90740  
Contact: WAYNE JONES  
Contact address: 3020 OLD RANCH PKWY STE 220  
SEAL BEACH, CA 90740  
Contact country: US  
Contact telephone: 310-303-3700  
Contact email: WJONES@BAKERCORP.COM  
EPA Region: 09  
Classification: Non-Generator  
Description: Handler: Non-Generators do not presently generate hazardous waste

Owner/Operator Summary:  
Owner/operator name: BAKERCORP  
Owner/operator address: Not reported  
Not reported  
Owner/operator country: Not reported  
Owner/operator telephone: Not reported  
Owner/operator email: Not reported  
Owner/operator fax: Not reported  
Owner/operator extension: Not reported  
Legal status: Private  
Owner/Operator Type: Operator  
Owner/Op start date: 2004-10-29 00:00:00.  
Owner/Op end date: Not reported

Map ID  
Direction  
Distance  
Elevation

MAP FINDINGS

Site

Database(s)

EDR ID Number  
EPA ID Number

**BAKERCORP (Continued)**

**1008402400**

Owner/operator name: SCIF TORRANCE I LLC  
Owner/operator address: 1800 AVE OF THE STARS STE 105  
LOS ANGELES, CA 90067  
Owner/operator country: US  
Owner/operator telephone: Not reported  
Owner/operator email: Not reported  
Owner/operator fax: Not reported  
Owner/operator extension: Not reported  
Legal status: Private  
Owner/Operator Type: Owner  
Owner/Op start date: 2000-06-22 00:00:00.  
Owner/Op end date: Not reported

Handler Activities Summary:

U.S. importer of hazardous waste: No  
Mixed waste (haz. and radioactive): No  
Recycler of hazardous waste: No  
Transporter of hazardous waste: Yes  
Treater, storer or disposer of HW: No  
Underground injection activity: No  
On-site burner exemption: No  
Furnace exemption: No  
Used oil fuel burner: No  
Used oil processor: No  
User oil refiner: No  
Used oil fuel marketer to burner: No  
Used oil Specification marketer: No  
Used oil transfer facility: No  
Used oil transporter: Yes

Historical Generators:

Date form received by agency: 2005-07-18 00:00:00.0  
Site name: CAMERON ENV INC DBA BAKER FILTRATION INC  
Classification: Not a generator, verified

Violation Status: No violations found

**L81**  
**ESE**  
**1/8-1/4**  
**0.135 mi.**  
**712 ft.**

**4306 W 190TH ST**  
**TORRANCE, CA 90504**

**Site 4 of 15 in cluster L**

**RCRA NonGen / NLR 1025876236**  
**CAL000449372**

**Relative:**  
**Lower**  
**Actual:**  
**82 ft.**

RCRA NonGen / NLR:  
Date form received by agency: 2019-09-26 00:00:00.0  
Facility name: Not reported  
Facility address: 4306 W 190TH ST  
TORRANCE, CA 90504  
EPA ID: CAL000449372  
Mailing address: 9778 FIRESTONE BLVD  
DOWNEY, CA 90241  
Contact: ARMANDO NOGUIERAS  
Contact address: 4306 W 190TH ST  
TORRANCE, CA 90504  
Contact country: Not reported  
Contact telephone: 562-577-2000  
Contact email: ARMANDO@SIBONEYINC.COM  
EPA Region: 09

Map ID  
Direction  
Distance  
Elevation

MAP FINDINGS

Site

Database(s)

EDR ID Number  
EPA ID Number

(Continued)

1025876236

Classification: Non-Generator  
Description: Handler: Non-Generators do not presently generate hazardous waste

Owner/Operator Summary:

Owner/operator name: SOUTH BAY CERTIFIED COLLISION REPAIR C  
Owner/operator address: 4306 W 190TH ST  
TORRANCE, CA 90504  
Owner/operator country: Not reported  
Owner/operator telephone: 562-577-2000  
Owner/operator email: Not reported  
Owner/operator fax: Not reported  
Owner/operator extension: Not reported  
Legal status: Other  
Owner/Operator Type: Owner  
Owner/Op start date: Not reported  
Owner/Op end date: Not reported

Owner/operator name: ARMANDO NOGUIERAS  
Owner/operator address: 4306 W 190TH ST  
TORRANCE, CA 90504  
Owner/operator country: Not reported  
Owner/operator telephone: 562-577-2000  
Owner/operator email: Not reported  
Owner/operator fax: Not reported  
Owner/operator extension: Not reported  
Legal status: Other  
Owner/Operator Type: Operator  
Owner/Op start date: Not reported  
Owner/Op end date: Not reported

Handler Activities Summary:

U.S. importer of hazardous waste: No  
Mixed waste (haz. and radioactive): Not reported  
Recycler of hazardous waste: No  
Transporter of hazardous waste: No  
Treater, storer or disposer of HW: No  
Underground injection activity: No  
On-site burner exemption: No  
Furnace exemption: No  
Used oil fuel burner: No  
Used oil processor: No  
Used oil refiner: No  
Used oil fuel marketer to burner: No  
Used oil Specification marketer: No  
Used oil transfer facility: No  
Used oil transporter: No

Violation Status: No violations found

MAP FINDINGS

Map ID  
 Direction  
 Distance  
 Elevation

Site

Database(s)

EDR ID Number  
 EPA ID Number

**L82**      **ICC COLLISION CENTERS 6, INC.**  
**ESE**      **4306 W 190TH ST**  
**1/8-1/4**    **TORRANCE, CA 90504**  
**0.135 mi.**  
**712 ft.**    **Site 5 of 15 in cluster L**

**CERS HAZ WASTE**    **S118938461**  
**HAZNET**            **N/A**  
**CERS**  
**HWTS**

**Relative:**      CERS HAZ WASTE:  
**Lower**            Name:                    ICC COLLISION CENTERS 6, INC.  
                       Address:                4306 W 190TH ST  
**Actual:**            City,State,Zip:        TORRANCE, CA 90504  
**82 ft.**                Site ID:                 418287  
                           CERS ID:                10726009  
                           CERS Description:    Hazardous Waste Generator

HAZNET:  
 Name:                    ICC COLLISION CENTERS 6 INC  
 Address:                4306 W 190TH ST  
 Address 2:              Not reported  
 City,State,Zip:        TORRANCE, CA 90504  
 Contact:                PETER JAMES  
 Telephone:             7144443100  
 Mailing Name:         Not reported  
 Mailing Address:      3131 S STANDARD AVE  
  
 Year:                     2015  
 Gepaid:                 CAL000407093  
 TSD EPA ID:            CAD008302903  
 CA Waste Code:        214 - Unspecified solvent mixture  
 Disposal Method:     H061 - Fuel Blending Prior To Energy Recovery At Another Site  
 Tons:                    0.018

Additional Info:  
 Year:                     2015  
 Gen EPA ID:            CAL000407093  
  
 Shipment Date:        20150825  
 Creation Date:         10/12/2015 22:15:20  
 Receipt Date:          20150826  
 Manifest ID:            002396231GBF  
 Trans EPA ID:          CAD982359671  
 Trans Name:            LIGHTNING OIL CO INC  
 Trans 2 EPA ID:        Not reported  
 Trans 2 Name:          Not reported  
 TSD EPA ID:            CAD008302903  
 Trans Name:            VEOLIA ES TECHNICAL SOLUTION  
 TSD EPA ID:            Not reported  
 TSD Alt Name:          Not reported  
 CA Waste Code:        214 - Unspecified solvent mixture  
 RCRA Code:             F005  
 Disposal Method:     H061 - Fuel Blending Prior To Energy Recovery At Another Site  
 Quantity Tons:         0.018  
 Waste Quantity:        5  
 Quantity Unit:          G  
 Additional Code 1:     F003  
 Additional Code 2:     D001  
 Additional Code 3:     Not reported  
 Additional Code 4:     Not reported

Map ID  
Direction  
Distance  
Elevation

MAP FINDINGS

Site

Database(s)

EDR ID Number  
EPA ID Number

**ICC COLLISION CENTERS 6, INC. (Continued)**

**S118938461**

Additional Code 5: Not reported

**CERS:**

Name: ICC COLLISION CENTERS 6, INC.  
Address: 4306 W 190TH ST  
City,State,Zip: TORRANCE, CA 90504  
Site ID: 418287  
CERS ID: 10726009  
CERS Description: Chemical Storage Facilities

**Violations:**

Site ID: 418287  
Site Name: ICC Collision Centers 6, Inc.  
Violation Date: 11-22-2016  
Citation: 22 CCR 12 66262.34(f) - California Code of Regulations, Title 22, Chapter 12, Section(s) 66262.34(f)  
Violation Description: Failure to properly label hazardous waste accumulation containers and portable tanks with the following requirements: "Hazardous Waste", name and address of the generator, physical and chemical characteristics of the Hazardous Waste, and starting accumulation date.

Violation Notes: Returned to compliance on 02/21/2017. OBSERVATION: Fifty-five gallon containers of waste paint-related material and waste coolant had hazardous waste labels that did not indicate the physical state, hazardous properties, and/or accumulation start date. All hazardous waste containers shall be marked with the following information: 1) the words G Hazardous WasteG ; 2) name and address of generator; 3) hazardous properties; 4) physical state; 5) composition (contents); and 6) accumulation start date. CORRECTIVE ACTION: Immediately label these containers and ensure that all hazardous waste containers are marked with all the required information.

Violation Division: Los Angeles County Fire Department  
Violation Program: HW  
Violation Source: CERS

Site ID: 418287  
Site Name: ICC Collision Centers 6, Inc.  
Violation Date: 05-29-2014  
Citation: HSC 6.67 Multiple - California Health and Safety Code, Chapter 6.67, Section(s) Multiple

Violation Description: Haz Waste Generator Program - Administration/Documentation - General  
Violation Notes: Returned to compliance on 04/02/2015. OBSERVATION: The facility generates hazardous waste, but CERS shows no submittals have been made. CORRECTIVE ACTION: Report all program information electronically using CERS.

Violation Division: Los Angeles County Fire Department  
Violation Program: HW  
Violation Source: CERS

Site ID: 418287  
Site Name: ICC Collision Centers 6, Inc.  
Violation Date: 11-22-2016  
Citation: HSC 6.5 Multiple - California Health and Safety Code, Chapter 6.5, Section(s) Multiple

Violation Description: Hazardous Waste Generator Program - Administration/Documentation - General

Violation Notes: Returned to compliance on 02/21/2017. OBSERVATION: The facility

Map ID  
Direction  
Distance  
Elevation

MAP FINDINGS

Site

Database(s)

EDR ID Number  
EPA ID Number

**ICC COLLISION CENTERS 6, INC. (Continued)**

**S118938461**

generates hazardous waste, e.g., waste paint-related material, but the California Environmental Reporting System (CERS) shows no facility with a facility street address beginning with "4306" and with zip code "90504". CORRECTIVE ACTION: Report all unified program information electronically using CERS.

Violation Division: Los Angeles County Fire Department  
Violation Program: HW  
Violation Source: CERS

Site ID: 418287  
Site Name: ICC Collision Centers 6, Inc.  
Violation Date: 05-29-2014  
Citation: HSC 6.67 Multiple - California Health and Safety Code, Chapter 6.67, Section(s) Multiple

Violation Description: Haz Waste Generator Program - Administration/Documentation - General  
Violation Notes: Returned to compliance on 04/02/2015. OBSERVATION: The Owner/Operator failed to obtain an active hazardous waste generator permit. CORRECTIVE ACTION: The Owner/Operator shall immediately apply to receive a new hazardous waste generator permit and maintain that permit as active as long as the facility is in operation and continues to generate hazardous waste.

Violation Division: Los Angeles County Fire Department  
Violation Program: HW  
Violation Source: CERS

Site ID: 418287  
Site Name: ICC Collision Centers 6, Inc.  
Violation Date: 11-22-2016  
Citation: HSC 6.5 Multiple - California Health and Safety Code, Chapter 6.5, Section(s) Multiple

Violation Description: Hazardous Waste Generator Program - Operations/Maintenance - General  
Violation Notes: Returned to compliance on 02/21/2017. OBSERVATION: The facility generates hazardous waste, e.g., waste paint-related material, but the owner/operator failed to obtain a unified program facility permit for the hazardous waste generator program. CORRECTIVE ACTION: Obtain a unified program facility permit for the hazardous waste generator program and maintain the permit as active as long as the facility is in operation and continues to generate hazardous waste.

Violation Division: Los Angeles County Fire Department  
Violation Program: HW  
Violation Source: CERS

Site ID: 418287  
Site Name: ICC Collision Centers 6, Inc.  
Violation Date: 11-22-2016  
Citation: 22 CCR 12 66262.40(a) - California Code of Regulations, Title 22, Chapter 12, Section(s) 66262.40(a)

Violation Description: Failure to keep a copy of each properly signed manifest for at least three years from the date the waste was accepted by the initial transporter. The manifest signed at the time the waste was accepted for transport shall be kept until receiving a signed copy from the designated facility which received the waste.

Violation Notes: Returned to compliance on 02/21/2017. OBSERVATION: DTSC's Hazardous Waste Tracking System shows that hazardous waste was transported off-site in 2015, but Copies of hazardous waste disposal records for 2015 were not found on site. Hazardous waste generators shall retain copies of all manifests signed off by the disposal facility and all

Map ID  
Direction  
Distance  
Elevation

MAP FINDINGS

Site

Database(s)

EDR ID Number  
EPA ID Number

ICC COLLISION CENTERS 6, INC. (Continued)

S118938461

receipts used in a consolidated manifesting procedure on site for three years and have them readily available for review. CORRECTIVE ACTION: Immediately locate a copy of all manifests and receipts for the last three years, maintain them on site, and make them available for review.

Violation Division: Los Angeles County Fire Department  
Violation Program: HW  
Violation Source: CERS

Evaluation:

Eval General Type: Other/Unknown  
Eval Date: 02-21-2017  
Violations Found: No  
Eval Type: Other, not routine, done by local agency  
Eval Notes: Not reported  
Eval Division: Los Angeles County Fire Department  
Eval Program: HW  
Eval Source: CERS

Eval General Type: Other/Unknown  
Eval Date: 04-02-2015  
Violations Found: No  
Eval Type: Other, not routine, done by local agency  
Eval Notes: Not reported  
Eval Division: Los Angeles County Fire Department  
Eval Program: HW  
Eval Source: CERS

Eval General Type: Compliance Evaluation Inspection  
Eval Date: 08-22-2017  
Violations Found: No  
Eval Type: Routine done by local agency  
Eval Notes: no violations  
Eval Division: Torrance Fire Department  
Eval Program: HMRRP  
Eval Source: CERS

Eval General Type: Compliance Evaluation Inspection  
Eval Date: 05-29-2014  
Violations Found: Yes  
Eval Type: Routine done by local agency  
Eval Notes: Not reported  
Eval Division: Los Angeles County Fire Department  
Eval Program: HW  
Eval Source: CERS

Eval General Type: Other/Unknown  
Eval Date: 12-27-2016  
Violations Found: No  
Eval Type: Other, not routine, done by local agency  
Eval Notes: Not reported  
Eval Division: Los Angeles County Fire Department  
Eval Program: HW  
Eval Source: CERS

Eval General Type: Compliance Evaluation Inspection  
Eval Date: 11-22-2016



Map ID  
Direction  
Distance  
Elevation

MAP FINDINGS

Site

Database(s)

EDR ID Number  
EPA ID Number

**ICC COLLISION CENTERS 6, INC. (Continued)**

**S118938461**

Violations Found: Yes  
Eval Type: Routine done by local agency  
Eval Notes: Adrian Priest, Center Manager  
Eval Division: Los Angeles County Fire Department  
Eval Program: HW  
Eval Source: CERS

Coordinates:

Site ID: 418287  
Facility Name: ICC Collision Centers 6, Inc.  
Env Int Type Code: HMBP  
Program ID: 10726009  
Coord Name: Not reported  
Ref Point Type Desc: Center of a facility or station.  
Latitude: 33.858260  
Longitude: -118.348690

Affiliation:

Affiliation Type Desc: CUPA District  
Entity Name: Los Angeles County Fire  
Entity Title: Not reported  
Affiliation Address: 5825 Rickenbacker Road  
Affiliation City: Commerce  
Affiliation State: CA  
Affiliation Country: Not reported  
Affiliation Zip: 90040-3027  
Affiliation Phone: (323) 890-4045

Affiliation Type Desc: Document Preparer  
Entity Name: KELLY KHAN  
Entity Title: Not reported  
Affiliation Address: Not reported  
Affiliation City: Not reported  
Affiliation State: Not reported  
Affiliation Country: Not reported  
Affiliation Zip: Not reported  
Affiliation Phone: Not reported

Affiliation Type Desc: Environmental Contact  
Entity Name: Kelly Khan  
Entity Title: Not reported  
Affiliation Address: 3131 S. Standard Avenue  
Affiliation City: Santa Ana  
Affiliation State: CA  
Affiliation Country: Not reported  
Affiliation Zip: 92705  
Affiliation Phone: Not reported

Affiliation Type Desc: Facility Mailing Address  
Entity Name: Mailing Address  
Entity Title: Not reported  
Affiliation Address: 3131 S. Standard Avenue  
Affiliation City: Santa Ana  
Affiliation State: CA  
Affiliation Country: Not reported  
Affiliation Zip: 92705

Map ID  
Direction  
Distance  
Elevation

MAP FINDINGS

Site

Database(s)

EDR ID Number  
EPA ID Number

**ICC COLLISION CENTERS 6, INC. (Continued)**

**S118938461**

Affiliation Phone: Not reported

Affiliation Type Desc: Operator  
Entity Name: ICC Collision Centers 6, Inc.  
Entity Title: Not reported  
Affiliation Address: Not reported  
Affiliation City: Not reported  
Affiliation State: Not reported  
Affiliation Country: Not reported  
Affiliation Zip: Not reported  
Affiliation Phone: (424) 327-6400

Affiliation Type Desc: Parent Corporation  
Entity Name: ICC Collision Centers 6, Inc.  
Entity Title: Not reported  
Affiliation Address: Not reported  
Affiliation City: Not reported  
Affiliation State: Not reported  
Affiliation Country: Not reported  
Affiliation Zip: Not reported  
Affiliation Phone: Not reported

Affiliation Type Desc: Identification Signer  
Entity Name: Hamid Hojati  
Entity Title: President  
Affiliation Address: Not reported  
Affiliation City: Not reported  
Affiliation State: Not reported  
Affiliation Country: Not reported  
Affiliation Zip: Not reported  
Affiliation Phone: Not reported

Affiliation Type Desc: Legal Owner  
Entity Name: HAMID HOJATI  
Entity Title: Not reported  
Affiliation Address: 3131 S. Standard Avenue  
Affiliation City: Santa Ana  
Affiliation State: CA  
Affiliation Country: United States  
Affiliation Zip: 92705  
Affiliation Phone: (714) 444-3100

Affiliation Type Desc: Property Owner  
Entity Name: Weiss Family, Ltd., Partnership  
Entity Title: Not reported  
Affiliation Address: 904 Silver Spur Rd., #422  
Affiliation City: Rolling Hills Estates  
Affiliation State: CA  
Affiliation Country: United States  
Affiliation Zip: 90274  
Affiliation Phone: (310) 544-2521

**HWTS:**

Name: ICC COLLISION CENTERS 6 INC  
Address: 4306 W 190TH ST  
Address 2: Not reported

Map ID  
Direction  
Distance  
Elevation

MAP FINDINGS

Site

Database(s)

EDR ID Number  
EPA ID Number

ICC COLLISION CENTERS 6, INC. (Continued)

S118938461

City,State,Zip: TORRANCE, CA 90504  
EPA ID: CAL000407093  
Inactive Date: 06/30/2019  
Create Date: 05/20/2015  
Last Act Date: 09/15/2019  
Mailing Name: Not reported  
Mailing Address: 3131 S STANDARD AVE  
Mailing Address 2: Not reported  
Mailing City,State,Zip: SANTA ANA, CA 92705  
Owner Name: ICC COLLISION CENTERS 6 INC  
Owner Address: 4306 W 190TH ST  
Owner Address 2: Not reported  
Owner City,State,Zip: TORRANCE, CA 90504  
Contact Name: KELLY KHAN  
Contact Address: 3131 S. STANDARD AVE.  
Contact Address 2: Not reported  
City,State,Zip: SANTA ANA, CA 905045509

NAICS:

EPA ID: CAL000407093  
Create Date: 2015-05-20 08:08:08  
NAICS Code: 811121  
NAICS Description: Automotive Body, Paint, and Interior Repair and Maintenance  
Issued EPA ID Date: 2015-05-20 08:08:08  
Inactive Date: 2019-06-30 00:00:00  
Facility Name: ICC COLLISION CENTERS 6 INC  
Facility Address: 4306 W 190TH ST  
Facility Address 2: Not reported  
Facility City: TORRANCE  
Facility County: 19  
Facility State: CA  
Facility Zip: 90504

L83  
ESE  
1/8-1/4  
0.135 mi.  
712 ft.

ICC COLLISION CENTERS 6, INC  
4306 W. 190TH STREET  
TORRANCE, CA 90504

RCRA NonGen / NLR 1024774380  
CAC002994302

Site 6 of 15 in cluster L

Relative:  
Lower

RCRA NonGen / NLR:

Actual:  
82 ft.

Date form received by agency: 2018-12-26 00:00:00.0  
Facility name: ICC COLLISION CENTERS 6, INC  
Facility address: 4306 W. 190TH STREET  
TORRANCE, CA 90504  
EPA ID: CAC002994302  
Mailing address: 3131 S STANDARD AVE  
SANTA ANA, CA 92705  
Contact: PETER JAMES  
Contact address: 3131 S STANDARD AVE  
SANTA ANA, CA 92705  
Contact country: Not reported  
Contact telephone: 714-444-3100  
Contact email: BECKY@HCIENV.COM  
EPA Region: 09  
Classification: Non-Generator  
Description: Handler: Non-Generators do not presently generate hazardous waste

Map ID  
Direction  
Distance  
Elevation

MAP FINDINGS

Site

Database(s)

EDR ID Number  
EPA ID Number

**ICC COLLISION CENTERS 6, INC (Continued)**

**1024774380**

Owner/Operator Summary:

Owner/operator name: ICC COLLISION CENTERS 6, INC  
Owner/operator address: 4306 W. 190TH STREET  
TORRANCE, CA 90504  
Owner/operator country: Not reported  
Owner/operator telephone: 714-444-3100  
Owner/operator email: Not reported  
Owner/operator fax: Not reported  
Owner/operator extension: Not reported  
Legal status: Other  
Owner/Operator Type: Owner  
Owner/Op start date: Not reported  
Owner/Op end date: Not reported

Owner/operator name: PETER JAMES  
Owner/operator address: 3131 S STANDARD AVE  
SANTA ANA, CA 92705  
Owner/operator country: Not reported  
Owner/operator telephone: 714-444-3100  
Owner/operator email: Not reported  
Owner/operator fax: Not reported  
Owner/operator extension: Not reported  
Legal status: Other  
Owner/Operator Type: Operator  
Owner/Op start date: Not reported  
Owner/Op end date: Not reported

Handler Activities Summary:

U.S. importer of hazardous waste: No  
Mixed waste (haz. and radioactive): No  
Recycler of hazardous waste: No  
Transporter of hazardous waste: No  
Treater, storer or disposer of HW: No  
Underground injection activity: No  
On-site burner exemption: No  
Furnace exemption: No  
Used oil fuel burner: No  
Used oil processor: No  
User oil refiner: No  
Used oil fuel marketer to burner: No  
Used oil Specification marketer: No  
Used oil transfer facility: No  
Used oil transporter: No

Violation Status: No violations found

**L84**  
**ESE**  
**1/8-1/4**  
**0.135 mi.**  
**712 ft.**

**4306 W 190TH ST**  
**TORRANCE, CA 90504**  
**Site 7 of 15 in cluster L**

**RCRA NonGen / NLR 1025869375**  
**CAL000407093**

**Relative:**  
**Lower**  
**Actual:**  
**82 ft.**

RCRA NonGen / NLR:  
Date form received by agency: 2015-05-20 00:00:00.0  
Facility name: Not reported  
Facility address: 4306 W 190TH ST  
TORRANCE, CA 90504  
EPA ID: CAL000407093

Map ID  
Direction  
Distance  
Elevation

MAP FINDINGS

Site

Database(s)

EDR ID Number  
EPA ID Number

(Continued)

1025869375

Mailing address: 3131 S STANDARD AVE  
SANTA ANA, CA 92705  
Contact: KELLY KHAN  
Contact address: 3131 S. STANDARD AVE.  
SANTA ANA, CA 90504-5509  
Contact country: Not reported  
Contact telephone: 562-458-7750  
Contact email: KKHAN@ALLIEDCONSULTINGSERVICES.COM  
EPA Region: 09  
Classification: Non-Generator  
Description: Handler: Non-Generators do not presently generate hazardous waste

Owner/Operator Summary:

Owner/operator name: KELLY KHAN  
Owner/operator address: 3131 S. STANDARD AVE.  
SANTA ANA, CA 90504  
Owner/operator country: Not reported  
Owner/operator telephone: 562-458-7750  
Owner/operator email: Not reported  
Owner/operator fax: Not reported  
Owner/operator extension: Not reported  
Legal status: Other  
Owner/Operator Type: Operator  
Owner/Op start date: Not reported  
Owner/Op end date: Not reported  
  
Owner/operator name: ICC COLLISION CENTERS 6 INC  
Owner/operator address: 4306 W 190TH ST  
TORRANCE, CA 90504  
Owner/operator country: Not reported  
Owner/operator telephone: 714-444-3100  
Owner/operator email: Not reported  
Owner/operator fax: Not reported  
Owner/operator extension: Not reported  
Legal status: Other  
Owner/Operator Type: Owner  
Owner/Op start date: Not reported  
Owner/Op end date: Not reported

Handler Activities Summary:

U.S. importer of hazardous waste: No  
Mixed waste (haz. and radioactive): No  
Recycler of hazardous waste: Yes  
Transporter of hazardous waste: Yes  
Treater, storer or disposer of HW: Yes  
Underground injection activity: No  
On-site burner exemption: No  
Furnace exemption: No  
Used oil fuel burner: No  
Used oil processor: No  
Used oil refiner: No  
Used oil fuel marketer to burner: No  
Used oil Specification marketer: No  
Used oil transfer facility: No  
Used oil transporter: No

Map ID  
Direction  
Distance  
Elevation

MAP FINDINGS

Site

Database(s)

EDR ID Number  
EPA ID Number

(Continued)

1025869375

Violation Status: No violations found

L85  
ESE  
1/8-1/4  
0.141 mi.  
744 ft.

**AUTONATION COLLISION CENTER SOUTH BAY**  
4302 W 190TH ST  
TORRANCE, CA 90504

RCRA-LQG 1025883031  
CAR000301275

Site 8 of 15 in cluster L

Relative:  
Lower

RCRA-LQG:

Actual:  
82 ft.

Date form received by agency: 2019-10-18 00:00:00.0  
Facility name: AUTONATION COLLISION CENTER SOUTH BAY  
Facility address: 4302 W 190TH ST  
TORRANCE, CA 90504  
EPA ID: CAR000301275  
Mailing address: W 190TH ST  
TORRANCE, CA 90504  
Contact: MIKE YEGHIAYAN  
Contact address: W 190TH ST  
TORRANCE, CA 90504  
Contact country: US  
Contact telephone: 310-303-3550  
Contact email: YEGHIAYANM@AUTONATION.COM  
EPA Region: 09  
Classification: Large Quantity Generator  
Description: Handler: generates 1,000 kg or more of hazardous waste during any calendar month; or generates more than 1 kg of acutely hazardous waste during any calendar month; or generates more than 100 kg of any residue or contaminated soil, waste or other debris resulting from the cleanup of a spill, into or on any land or water, of acutely hazardous waste during any calendar month; or generates 1 kg or less of acutely hazardous waste during any calendar month, and accumulates more than 1 kg of acutely hazardous waste at any time; or generates 100 kg or less of any residue or contaminated soil, waste or other debris resulting from the cleanup of a spill, into or on any land or water, of acutely hazardous waste during any calendar month, and accumulates more than 100 kg of that material at any time

Owner/Operator Summary:

Owner/operator name: CARWELL LLC, INC  
Owner/operator address: W 190TH ST  
TORRANCE, CA 90504  
Owner/operator country: US  
Owner/operator telephone: Not reported  
Owner/operator email: Not reported  
Owner/operator fax: Not reported  
Owner/operator extension: Not reported  
Legal status: Private  
Owner/Operator Type: Owner  
Owner/Op start date: Not reported  
Owner/Op end date: Not reported

Owner/operator name: AUTONATION COLLISION CENTER SOUTH BAY  
Owner/operator address: W 190TH ST  
TORRANCE, CA 90504

Owner/operator country: US  
Owner/operator telephone: Not reported  
Owner/operator email: Not reported  
Owner/operator fax: Not reported

Map ID  
Direction  
Distance  
Elevation

MAP FINDINGS

Site

Database(s)

EDR ID Number  
EPA ID Number

**AUTONATION COLLISION CENTER SOUTH BAY (Continued)**

**1025883031**

Owner/operator extension: Not reported  
Legal status: Private  
Owner/Operator Type: Operator  
Owner/Op start date: Not reported  
Owner/Op end date: Not reported

Handler Activities Summary:

U.S. importer of hazardous waste: No  
Mixed waste (haz. and radioactive): Not reported  
Recycler of hazardous waste: No  
Transporter of hazardous waste: No  
Treater, storer or disposer of HW: No  
Underground injection activity: No  
On-site burner exemption: No  
Furnace exemption: No  
Used oil fuel burner: No  
Used oil processor: No  
User oil refiner: No  
Used oil fuel marketer to burner: No  
Used oil Specification marketer: No  
Used oil transfer facility: No  
Used oil transporter: No

Hazardous Waste Summary:

. Waste code: 134  
. Waste name: Aqueous solution with <10% total organic residues

. Waste code: 135  
. Waste name: Unspecified aqueous solution

. Waste code: 213  
. Waste name: Hydrocarbon solvents (benzene, hexane, Stoddard, etc.)

. Waste code: 221  
. Waste name: Waste oil and mixed oil

. Waste code: 222  
. Waste name: Oil/water separation sludge

. Waste code: 343  
. Waste name: Unspecified organic liquid mixture

. Waste code: D001  
. Waste name: IGNITABLE WASTE

. Waste code: F001  
. Waste name: THE FOLLOWING SPENT HALOGENATED SOLVENTS USED IN DEGREASING: TETRACHLOROETHYLENE, TRICHLORETHYLENE, METHYLENE CHLORIDE, 1,1,1-TRICHLOROETHANE, CARBON TETRACHLORIDE AND CHLORINATED FLUOROCARBONS; ALL SPENT SOLVENT MIXTURES/BLENDS USED IN DEGREASING CONTAINING, BEFORE USE, A TOTAL OF TEN PERCENT OR MORE (BY VOLUME) OF ONE OR MORE OF THE ABOVE HALOGENATED SOLVENTS OR THOSE SOLVENTS LISTED IN F002, F004, AND F005; AND STILL BOTTOMS FROM THE RECOVERY OF THESE SPENT SOLVENTS AND SPENT SOLVENT MIXTURES.

Map ID  
Direction  
Distance  
Elevation

MAP FINDINGS

Site

Database(s)

EDR ID Number  
EPA ID Number

**AUTONATION COLLISION CENTER SOUTH BAY (Continued)**

**1025883031**

Violation Status: No violations found

**L86  
ESE  
1/8-1/4  
0.141 mi.  
744 ft.**

**AUTONATION COLLISION CENTER SOUTH BAY  
4302 W 190TH STREET  
TORRANCE, CA 90504**

**CERS HAZ WASTE  
CERS**

**S113156411  
N/A**

**Site 9 of 15 in cluster L**

**Relative:  
Lower**

CERS HAZ WASTE:

**Actual:  
82 ft.**

Name: AUTONATION COLLISION CENTER SOUTH BAY  
Address: 4302 W 190TH STREET  
City,State,Zip: TORRANCE, CA 90504  
Site ID: 96295  
CERS ID: 10510474  
CERS Description: Hazardous Waste Generator

CERS:

Name: AUTONATION COLLISION CENTER SOUTH BAY  
Address: 4302 W 190TH STREET  
City,State,Zip: TORRANCE, CA 90504  
Site ID: 96295  
CERS ID: 10510474  
CERS Description: Chemical Storage Facilities

Evaluation:

Eval General Type: Compliance Evaluation Inspection  
Eval Date: 01-07-2014  
Violations Found: No  
Eval Type: Routine done by local agency  
Eval Notes: Not reported  
Eval Division: Los Angeles County Fire Department  
Eval Program: HW  
Eval Source: CERS

Eval General Type: Compliance Evaluation Inspection  
Eval Date: 07-06-2016  
Violations Found: No  
Eval Type: Routine done by local agency  
Eval Notes: ON CERS  
Eval Division: Torrance Fire Department  
Eval Program: HMRRP  
Eval Source: CERS

Eval General Type: Compliance Evaluation Inspection  
Eval Date: 08-24-2017  
Violations Found: No  
Eval Type: Routine done by local agency  
Eval Notes: no violations  
Eval Division: Torrance Fire Department  
Eval Program: HMRRP  
Eval Source: CERS

Eval General Type: Compliance Evaluation Inspection  
Eval Date: 06-05-2018  
Violations Found: No  
Eval Type: Routine done by local agency  
Eval Notes: Consent to perform Inspection given by Dale Napier  
Eval Division: Torrance Fire Department  
Eval Program: HMRRP



Map ID  
Direction  
Distance  
Elevation

MAP FINDINGS

Site

Database(s)

EDR ID Number  
EPA ID Number

**AUTONATION COLLISION CENTER SOUTH BAY (Continued)**

**S113156411**

Eval Source: CERS  
  
Eval General Type: Compliance Evaluation Inspection  
Eval Date: 04-02-2015  
Violations Found: No  
Eval Type: Routine done by local agency  
Eval Notes: Ray Mahloji, Collision Center Director  
Eval Division: Los Angeles County Fire Department  
Eval Program: HW  
Eval Source: CERS

Eval General Type: Compliance Evaluation Inspection  
Eval Date: 11-22-2016  
Violations Found: No  
Eval Type: Routine done by local agency  
Eval Notes: Mike Yeghiayan, Production Manager  
Eval Division: Los Angeles County Fire Department  
Eval Program: HW  
Eval Source: CERS

**Affiliation:**

Affiliation Type Desc: Facility Mailing Address  
Entity Name: Mailing Address  
Entity Title: Not reported  
Affiliation Address: 4302 W 190th St.  
Affiliation City: Torrance  
Affiliation State: CA  
Affiliation Country: Not reported  
Affiliation Zip: 90504  
Affiliation Phone: Not reported

Affiliation Type Desc: Operator  
Entity Name: Carwell LLC  
Entity Title: Not reported  
Affiliation Address: Not reported  
Affiliation City: Not reported  
Affiliation State: Not reported  
Affiliation Country: Not reported  
Affiliation Zip: Not reported  
Affiliation Phone: (310) 303-3550

Affiliation Type Desc: Environmental Contact  
Entity Name: Dale Napier  
Entity Title: Not reported  
Affiliation Address: 4302 W 190th St.  
Affiliation City: Torrance  
Affiliation State: CA  
Affiliation Country: Not reported  
Affiliation Zip: 90504  
Affiliation Phone: Not reported

Affiliation Type Desc: Property Owner  
Entity Name: Autonation Collision Center South Bay  
Entity Title: Not reported  
Affiliation Address: 4302 W 190th St.  
Affiliation City: Torrance  
Affiliation State: CA

Map ID  
Direction  
Distance  
Elevation

MAP FINDINGS

Site

Database(s)

EDR ID Number  
EPA ID Number

**AUTONATION COLLISION CENTER SOUTH BAY (Continued)**

**S113156411**

Affiliation Country: United States  
Affiliation Zip: 90504  
Affiliation Phone: (310) 303-3550

Affiliation Type Desc: CUPA District  
Entity Name: Los Angeles County Fire  
Entity Title: Not reported  
Affiliation Address: 5825 Rickenbacker Road  
Affiliation City: Commerce  
Affiliation State: CA  
Affiliation Country: Not reported  
Affiliation Zip: 90040-3027  
Affiliation Phone: (323) 890-4045

Affiliation Type Desc: Document Preparer  
Entity Name: Kathy Datuin, KPA  
Entity Title: Not reported  
Affiliation Address: Not reported  
Affiliation City: Not reported  
Affiliation State: Not reported  
Affiliation Country: Not reported  
Affiliation Zip: Not reported  
Affiliation Phone: Not reported

Affiliation Type Desc: Identification Signer  
Entity Name: Dale Napier  
Entity Title: Collision Manager  
Affiliation Address: Not reported  
Affiliation City: Not reported  
Affiliation State: Not reported  
Affiliation Country: Not reported  
Affiliation Zip: Not reported  
Affiliation Phone: Not reported

Affiliation Type Desc: Legal Owner  
Entity Name: Carwell LLC  
Entity Title: Not reported  
Affiliation Address: 4302 W 190th St.  
Affiliation City: Torrance  
Affiliation State: CA  
Affiliation Country: United States  
Affiliation Zip: 90504  
Affiliation Phone: (310) 303-3550

Affiliation Type Desc: Parent Corporation  
Entity Name: Autonation Collision Center South Bay  
Entity Title: Not reported  
Affiliation Address: Not reported  
Affiliation City: Not reported  
Affiliation State: Not reported  
Affiliation Country: Not reported  
Affiliation Zip: Not reported  
Affiliation Phone: Not reported

Map ID  
Direction  
Distance  
Elevation

MAP FINDINGS

Site

Database(s)

EDR ID Number  
EPA ID Number

L87  
ESE  
1/8-1/4  
0.141 mi.  
744 ft.

**AUTONATION COLLISION SOUTH BAY**  
**4302 W 190TH**  
**TORRANCE, CA 90504**

RCRA NonGen / NLR

1024747680  
CAC002967457

**Site 10 of 15 in cluster L**

**Relative:**  
**Lower**

RCRA NonGen / NLR:

**Actual:**  
**82 ft.**

Date form received by agency: 2018-06-20 00:00:00.0  
Facility name: AUTONATION COLLISION SOUTH BAY  
Facility address: 4302 W 190TH  
TORRANCE, CA 90504  
EPA ID: CAC002967457  
Contact: DINO ORBISO  
Contact address: 4302 W 190TH  
TORRANCE, CA 90504  
Contact country: Not reported  
Contact telephone: 562-977-2175  
Contact email: GREGG.THOMAS@SAFETY-KLEEN.COM  
EPA Region: 09  
Classification: Non-Generator  
Description: Handler: Non-Generators do not presently generate hazardous waste

Owner/Operator Summary:

Owner/operator name: DINO ORBISO  
Owner/operator address: 4302 W 190TH  
TORRANCE, CA 90504  
Owner/operator country: Not reported  
Owner/operator telephone: 562-977-2175  
Owner/operator email: Not reported  
Owner/operator fax: Not reported  
Owner/operator extension: Not reported  
Legal status: Other  
Owner/Operator Type: Owner  
Owner/Op start date: Not reported  
Owner/Op end date: Not reported  
  
Owner/operator name: DINO ORBISO  
Owner/operator address: 4302 W 190TH  
TORRANCE, CA 90504  
Owner/operator country: Not reported  
Owner/operator telephone: 562-977-2175  
Owner/operator email: Not reported  
Owner/operator fax: Not reported  
Owner/operator extension: Not reported  
Legal status: Other  
Owner/Operator Type: Operator  
Owner/Op start date: Not reported  
Owner/Op end date: Not reported

Handler Activities Summary:

U.S. importer of hazardous waste: No  
Mixed waste (haz. and radioactive): No  
Recycler of hazardous waste: No  
Transporter of hazardous waste: Yes  
Treater, storer or disposer of HW: No  
Underground injection activity: No  
On-site burner exemption: No  
Furnace exemption: No

Map ID  
Direction  
Distance  
Elevation

MAP FINDINGS

Site

Database(s)

EDR ID Number  
EPA ID Number

**AUTONATION COLLISION SOUTH BAY (Continued)**

**1024747680**

Used oil fuel burner: No  
Used oil processor: No  
User oil refiner: No  
Used oil fuel marketer to burner: No  
Used oil Specification marketer: No  
Used oil transfer facility: No  
Used oil transporter: No

Violation Status: No violations found

**L88  
ESE  
1/8-1/4  
0.141 mi.  
744 ft.**

**AUTO NATION COLLISION SOUTH BAY  
4302 W 190TH ST  
TORRANCE, CA 90504  
Site 11 of 15 in cluster L**

**RCRA NonGen / NLR 1024849310  
CAL000405829**

**Relative:  
Lower**

RCRA NonGen / NLR:

**Actual:  
82 ft.**

Date form received by agency: 2015-04-07 00:00:00.0  
Facility name: AUTO NATION COLLISION SOUTH BAY  
Facility address: 4302 W 190TH ST  
TORRANCE, CA 90504  
EPA ID: CAL000405829  
Contact: DALE NAPIER  
Contact address: 4302 W 190TH ST  
TORRANCE, CA 90504  
Contact country: Not reported  
Contact telephone: 310-303-3550  
Contact email: NAPIERD@AUTONATION.COM  
EPA Region: 09  
Classification: Non-Generator  
Description: Handler: Non-Generators do not presently generate hazardous waste

**Owner/Operator Summary:**

Owner/operator name: DALE NAPIER  
Owner/operator address: 4302 W 190TH ST  
TORRANCE, CA 90504  
Owner/operator country: Not reported  
Owner/operator telephone: 310-303-3550  
Owner/operator email: Not reported  
Owner/operator fax: Not reported  
Owner/operator extension: Not reported  
Legal status: Other  
Owner/Operator Type: Operator  
Owner/Op start date: Not reported  
Owner/Op end date: Not reported  
Owner/operator name: AUTONATION COLLISION CENT SOUTH BAY  
Owner/operator address: 4302 W 190TH ST  
TORRANCE, CA 90504  
Owner/operator country: Not reported  
Owner/operator telephone: 310-303-3550  
Owner/operator email: Not reported  
Owner/operator fax: Not reported  
Owner/operator extension: Not reported  
Legal status: Other  
Owner/Operator Type: Owner  
Owner/Op start date: Not reported  
Owner/Op end date: Not reported

Map ID  
 Direction  
 Distance  
 Elevation

MAP FINDINGS

Site

Database(s)

EDR ID Number  
 EPA ID Number

**AUTO NATION COLLISION SOUTH BAY (Continued)**

**1024849310**

Handler Activities Summary:

U.S. importer of hazardous waste: No  
 Mixed waste (haz. and radioactive): No  
 Recycler of hazardous waste: No  
 Transporter of hazardous waste: Yes  
 Treater, storer or disposer of HW: No  
 Underground injection activity: No  
 On-site burner exemption: No  
 Furnace exemption: No  
 Used oil fuel burner: No  
 Used oil processor: No  
 User oil refiner: No  
 Used oil fuel marketer to burner: No  
 Used oil Specification marketer: No  
 Used oil transfer facility: No  
 Used oil transporter: No

Violation Status: No violations found

**L89  
 ESE  
 1/8-1/4  
 0.142 mi.  
 750 ft.**

**DISTRIBUTION CENTER  
 4300 W 190TH ST  
 TORRANCE, CA 90509  
 Site 12 of 15 in cluster L**

**HIST UST U001564253  
 N/A**

**Relative:  
 Lower**

HIST UST:

**Actual:  
 82 ft.**

Name: DISTRIBUTION CENTER  
 Address: 4300 W 190TH ST  
 City,State,Zip: TORRANCE, CA 90509  
 File Number: 000287FC  
 URL: <http://geotracker.waterboards.ca.gov/ustpdfs/pdf/000287FC.pdf>  
 Region: STATE  
 Facility ID: 00000003631  
 Facility Type: Other  
 Other Type: DISTRIBUTION  
 Contact Name: Not reported  
 Telephone: 7146291413  
 Owner Name: STANDARD BRANDS PAINT COMPANY  
 Owner Address: 4300 W 190TH ST  
 Owner City,St,Zip: TORRANCE, CA 90509  
 Total Tanks: 0003

Tank Num: 001  
 Container Num: TK 62  
 Year Installed: 1969  
 Tank Capacity: 00010000  
 Tank Used for: PRODUCT  
 Type of Fuel: DIESEL  
 Container Construction Thickness: 1/4  
 Leak Detection: Stock Inventor

Tank Num: 002  
 Container Num: TK 51  
 Year Installed: 1969  
 Tank Capacity: 00007500  
 Tank Used for: PRODUCT  
 Type of Fuel: DIESEL  
 Container Construction Thickness: 1/4

Map ID  
Direction  
Distance  
Elevation

MAP FINDINGS

Site

Database(s)

EDR ID Number  
EPA ID Number

**DISTRIBUTION CENTER (Continued)**

**U001564253**

Leak Detection: Stock Inventor  
  
Tank Num: 003  
Container Num: TK 61  
Year Installed: 1969  
Tank Capacity: 00007500  
Tank Used for: PRODUCT  
Type of Fuel: UNLEADED  
Container Construction Thickness: 1/4  
Leak Detection: Stock Inventor

[Click here for Geo Tracker PDF:](#)

**L90**  
**ESE**  
**1/8-1/4**  
**0.142 mi.**  
**750 ft.**

**MAJOR PAINT COMPANY DIV.**  
**4300 W 190TH ST**  
**TORRANCE, CA 90509**

**HIST UST** **U001564256**  
**N/A**

**Site 13 of 15 in cluster L**

**Relative:**  
**Lower**

**HIST UST:**

**Actual:**  
**82 ft.**

Name: MAJOR PAINT COMPANY DIV.  
Address: 4300 W 190TH ST  
City,State,Zip: TORRANCE, CA 90509  
File Number: Not reported  
URL: Not reported  
Region: STATE  
Facility ID: 00000016959  
Facility Type: Other  
Other Type: MANUFACTURING  
Contact Name: Not reported  
Telephone: 2135427701  
Owner Name: STANDARD BRANDS PAINT COMPANY  
Owner Address: 4300 W. 190TH STREET  
Owner City,St,Zip: TORRANCE, CA 90509  
Total Tanks: 0013

Tank Num: 001  
Container Num: TK 31  
Year Installed: 1956  
Tank Capacity: 00009000  
Tank Used for: PRODUCT  
Type of Fuel: Not reported  
Container Construction Thickness: 1/4  
Leak Detection: Stock Inventor

Tank Num: 002  
Container Num: TK 32  
Year Installed: 1956  
Tank Capacity: 00003000  
Tank Used for: PRODUCT  
Type of Fuel: Not reported  
Container Construction Thickness: 1/4  
Leak Detection: Stock Inventor

Tank Num: 003  
Container Num: TK 33  
Year Installed: 1956  
Tank Capacity: 00003000

Map ID  
Direction  
Distance  
Elevation

MAP FINDINGS

Site

Database(s)

EDR ID Number  
EPA ID Number

**MAJOR PAINT COMPANY DIV. (Continued)**

**U001564256**

Tank Used for: PRODUCT  
Type of Fuel: Not reported  
Container Construction Thickness: 1/4  
Leak Detection: Stock Inventor

Tank Num: 004  
Container Num: TK DL-3  
Year Installed: 1968  
Tank Capacity: 00010000  
Tank Used for: PRODUCT  
Type of Fuel: Not reported  
Container Construction Thickness: 1/4  
Leak Detection: Stock Inventor

Tank Num: 005  
Container Num: TK 37  
Year Installed: 1956  
Tank Capacity: 00005000  
Tank Used for: PRODUCT  
Type of Fuel: Not reported  
Container Construction Thickness: 1/4  
Leak Detection: Stock Inventor

Tank Num: 006  
Container Num: TK 30  
Year Installed: 1956  
Tank Capacity: 00006000  
Tank Used for: PRODUCT  
Type of Fuel: Not reported  
Container Construction Thickness: 1/4  
Leak Detection: Stock Inventor

Tank Num: 007  
Container Num: TK 34  
Year Installed: 1956  
Tank Capacity: 00000000  
Tank Used for: PRODUCT  
Type of Fuel: Not reported  
Container Construction Thickness: 1/4  
Leak Detection: Stock Inventor

Tank Num: 008  
Container Num: TK 35  
Year Installed: 1956  
Tank Capacity: 00009000  
Tank Used for: PRODUCT  
Type of Fuel: Not reported  
Container Construction Thickness: 1/4  
Leak Detection: Stock Inventor

Tank Num: 009  
Container Num: TK 36  
Year Installed: 1956  
Tank Capacity: 00005000  
Tank Used for: PRODUCT  
Type of Fuel: Not reported  
Container Construction Thickness: 1/4

Map ID  
Direction  
Distance  
Elevation

MAP FINDINGS

Site

Database(s)

EDR ID Number  
EPA ID Number

MAJOR PAINT COMPANY DIV. (Continued)

U001564256

Leak Detection: Stock Inventor

Tank Num: 010  
Container Num: TK DL-4  
Year Installed: 1956  
Tank Capacity: 00010000  
Tank Used for: PRODUCT  
Type of Fuel: Not reported  
Container Construction Thickness: 1/4  
Leak Detection: Stock Inventor

Tank Num: 011  
Container Num: TK DL-1  
Year Installed: 1968  
Tank Capacity: 00010000  
Tank Used for: PRODUCT  
Type of Fuel: Not reported  
Container Construction Thickness: 1/4  
Leak Detection: Stock Inventor

Tank Num: 012  
Container Num: TK 38  
Year Installed: 1968  
Tank Capacity: 00010000  
Tank Used for: PRODUCT  
Type of Fuel: Not reported  
Container Construction Thickness: 1/4  
Leak Detection: Stock Inventor

Tank Num: 013  
Container Num: TK DL-2  
Year Installed: 1968  
Tank Capacity: 00010000  
Tank Used for: PRODUCT  
Type of Fuel: Not reported  
Container Construction Thickness: 1/4  
Leak Detection: Stock Inventor

L91  
ESE  
1/8-1/4  
0.142 mi.  
750 ft.

FORMER MAJOR PAINT  
4300 WEST 190TH STREET  
TORRANCE, CA 90504

CPS-SLIC S106483893  
ENF N/A  
CERS

Site 14 of 15 in cluster L

Relative:  
Lower  
Actual:  
82 ft.

CPS-SLIC:  
Name: MAJOR PAINT CO (FORMER)  
Address: 4300 WEST 190TH STREET  
City,State,Zip: TORRANCE, CA  
Region: STATE  
Facility Status: **Completed - Case Closed**  
Status Date: 01/05/2016  
Global Id: SL2041A1502  
Lead Agency: LOS ANGELES RWQCB (REGION 4)  
Lead Agency Case Number: Not reported  
Latitude: 33.857729396659  
Longitude: -118.348610401154  
Case Type: Cleanup Program Site  
Case Worker: ABL



Map ID  
Direction  
Distance  
Elevation

MAP FINDINGS

Site

Database(s)

EDR ID Number  
EPA ID Number

**FORMER MAJOR PAINT (Continued)**

**S106483893**

Local Agency: Not reported  
RB Case Number: 0685  
File Location: Regional Board  
Potential Media Affected: Not reported  
Potential Contaminants of Concern: Not reported  
Site History: The site was operated by Major Paint Facility between 1950s to 1996 in a heavy industrial zone in Torrance. Site subsurface impacts were founded in 1984 during soil investigations. Soil and groundwater impacts have been completely characterized. The Discharger has completed all components of approved Remedial Action Work Plan, including soil remediation by over excavation to a depth of 52 feet bgs. Groundwater remediation (pump&treat) was operated between 1985 to 1996. Health Risk Assessment was completed as part of the Closure Report dated December 8, 1997. No-Further-Action for soil except for one isolated area UST-1 was issued by RWQCB on December 30, 1997. Four events of monitored natural attenuation groundwater sampling were completed. Groundwater data indicates that anaerobic biodegradation is occurring within the plume area. Discharge submitted a Confirmation Groundwater Sampling Work Plan to RWQCB on October 30, 2009. RWQCB approved the work plan on December 9, 2009. Subsequently the Confirmation Groundwater Monitoring Reports were submitted on February 9, 2010, May 20, 2014, and July 20, 2015, respectively. The Human Health Risk Assessment was updated on July 20, 2015. The Regional Board issued No-Further-Action letter dated January 5, 2016.

[Click here to access the California GeoTracker records for this facility:](#)

**ENF:**

Name: FORMER MAJOR PAINT  
Address: 4300 WEST 190TH STREET  
City,State,Zip: TORRANCE, CA 90504  
Region: 4  
Facility Id: 226224  
Agency Name: Former Major Paint  
Place Type: Facility  
Place Subtype: Not reported  
Facility Type: All other facilities  
Agency Type: Privately-Owned Business  
# Of Agencies: 1  
Place Latitude: 33.85831  
Place Longitude: -118.350179  
SIC Code 1: Not reported  
SIC Desc 1: Not reported  
SIC Code 2: Not reported  
SIC Desc 2: Not reported  
SIC Code 3: Not reported  
SIC Desc 3: Not reported  
NAICS Code 1: Not reported  
NAICS Desc 1: Not reported  
NAICS Code 2: Not reported  
NAICS Desc 2: Not reported  
NAICS Code 3: Not reported  
NAICS Desc 3: Not reported  
# Of Places: 1  
Source Of Facility: Reg Meas  
Design Flow: Not reported

Map ID  
Direction  
Distance  
Elevation

MAP FINDINGS

Site

Database(s)

EDR ID Number  
EPA ID Number

**FORMER MAJOR PAINT (Continued)**

**S106483893**

Threat To Water Quality:	Not reported
Complexity:	Not reported
Pretreatment:	Not reported
Facility Waste Type:	Not reported
Facility Waste Type 2:	Not reported
Facility Waste Type 3:	Not reported
Facility Waste Type 4:	Not reported
Program:	SLIC
Program Category1:	TANKS
Program Category2:	TANKS
# Of Programs:	1
WDID:	4SLIC685
Reg Measure Id:	163583
Reg Measure Type:	Unregulated
Region:	4
Order #:	Not reported
Npdes# CA#:	Not reported
Major-Minor:	Not reported
Npdes Type:	Not reported
Reclamation:	Not reported
Dredge Fill Fee:	Not reported
301H:	Not reported
Application Fee Amt Received:	Not reported
Status:	Never Active
Status Date:	02/20/2013
Effective Date:	Not reported
Expiration/Review Date:	Not reported
Termination Date:	Not reported
WDR Review - Amend:	Not reported
WDR Review - Revise/Renew:	Not reported
WDR Review - Rescind:	Not reported
WDR Review - No Action Required:	Not reported
WDR Review - Pending:	Not reported
WDR Review - Planned:	Not reported
Status Enrollee:	N
Individual/General:	I
Fee Code:	Not reported
Direction/Voice:	Passive
Enforcement Id(EID):	230209
Region:	4
Order / Resolution Number:	VER
Enforcement Action Type:	Oral Communication
Effective Date:	05/02/2000
Adoption/Issuance Date:	Not reported
Achieve Date:	5/19/2000
Termination Date:	05/02/2000
ACL Issuance Date:	Not reported
EPL Issuance Date:	Not reported
Status:	Historical
Title:	Enforcement - 4SLIC685
Description:	Board staff phoned RP 5/2/00 for overdue groundwater sampling report.
Program:	SLIC
Latest Milestone Completion Date:	Not reported
# Of Programs1:	1
Total Assessment Amount:	0
Initial Assessed Amount:	0

Map ID  
Direction  
Distance  
Elevation

MAP FINDINGS

Site

Database(s)

EDR ID Number  
EPA ID Number

**FORMER MAJOR PAINT (Continued)**

**S106483893**

Liability \$ Amount:	0
Project \$ Amount:	0
Liability \$ Paid:	0
Project \$ Completed:	0
Total \$ Paid/Completed Amount:	0
Name:	FORMER MAJOR PAINT
Address:	4300 WEST 190TH STREET
City,State,Zip:	TORRANCE, CA 90504
Region:	4
Facility Id:	226224
Agency Name:	Former Major Paint
Place Type:	Facility
Place Subtype:	Not reported
Facility Type:	All other facilities
Agency Type:	Privately-Owned Business
# Of Agencies:	1
Place Latitude:	33.85831
Place Longitude:	-118.350179
SIC Code 1:	Not reported
SIC Desc 1:	Not reported
SIC Code 2:	Not reported
SIC Desc 2:	Not reported
SIC Code 3:	Not reported
SIC Desc 3:	Not reported
NAICS Code 1:	Not reported
NAICS Desc 1:	Not reported
NAICS Code 2:	Not reported
NAICS Desc 2:	Not reported
NAICS Code 3:	Not reported
NAICS Desc 3:	Not reported
# Of Places:	1
Source Of Facility:	Reg Meas
Design Flow:	Not reported
Threat To Water Quality:	Not reported
Complexity:	Not reported
Pretreatment:	Not reported
Facility Waste Type:	Not reported
Facility Waste Type 2:	Not reported
Facility Waste Type 3:	Not reported
Facility Waste Type 4:	Not reported
Program:	SLIC
Program Category1:	TANKS
Program Category2:	TANKS
# Of Programs:	1
WDID:	4SLIC685
Reg Measure Id:	163583
Reg Measure Type:	Unregulated
Region:	4
Order #:	Not reported
Npdes# CA#:	Not reported
Major-Minor:	Not reported
Npdes Type:	Not reported
Reclamation:	Not reported
Dredge Fill Fee:	Not reported
301H:	Not reported
Application Fee Amt Received:	Not reported

Map ID  
Direction  
Distance  
Elevation

MAP FINDINGS

Site

Database(s)

EDR ID Number  
EPA ID Number

**FORMER MAJOR PAINT (Continued)**

**S106483893**

Status: Never Active  
Status Date: 02/20/2013  
Effective Date: Not reported  
Expiration/Review Date: Not reported  
Termination Date: Not reported  
WDR Review - Amend: Not reported  
WDR Review - Revise/Renew: Not reported  
WDR Review - Rescind: Not reported  
WDR Review - No Action Required: Not reported  
WDR Review - Pending: Not reported  
WDR Review - Planned: Not reported  
Status Enrollee: N  
Individual/General: I  
Fee Code: Not reported  
Direction/Voice: Passive  
Enforcement Id(EID): 227740  
Region: 4  
Order / Resolution Number: SEL  
Enforcement Action Type: Staff Enforcement Letter  
Effective Date: 05/12/2000  
Adoption/Issuance Date: Not reported  
Achieve Date: 6/6/2000  
Termination Date: 05/12/2000  
ACL Issuance Date: Not reported  
EPL Issuance Date: Not reported  
Status: Historical  
Title: Enforcement - 4SLIC685  
Description: Notice of Noncompliance sent 5/12/00 for overdue groundwater sampling report.  
Program: SLIC  
Latest Milestone Completion Date: Not reported  
# Of Programs1: 1  
Total Assessment Amount: 0  
Initial Assessed Amount: 0  
Liability \$ Amount: 0  
Project \$ Amount: 0  
Liability \$ Paid: 0  
Project \$ Completed: 0  
Total \$ Paid/Completed Amount: 0

**CERS:**

Name: MAJOR PAINT CO (FORMER)  
Address: 4300 WEST 190TH STREET  
City,State,Zip: TORRANCE, CA  
Site ID: 242831  
CERS ID: SL2041A1502  
CERS Description: Cleanup Program Site

**Affiliation:**

Affiliation Type Desc: Regional Board Caseworker  
Entity Name: ANN B. LIN - LOS ANGELES RWQCB (REGION 4)  
Entity Title: Not reported  
Affiliation Address: 320 W. 4TH STREET, SUITE 200  
Affiliation City: LOS ANGELES  
Affiliation State: CA  
Affiliation Country: Not reported  
Affiliation Zip: Not reported

Map ID  
Direction  
Distance  
Elevation

MAP FINDINGS

Site

Database(s)

EDR ID Number  
EPA ID Number

**FORMER MAJOR PAINT (Continued)**

**S106483893**

Affiliation Phone: Not reported

**L92**  
**ESE**  
**1/8-1/4**  
**0.142 mi.**  
**750 ft.**  
**Relative:**  
**Lower**

**STANDARD BRANDS PAINT CO**  
**4300 W 190TH ST**  
**TORRANCE, CA 90509**  
**Site 15 of 15 in cluster L**

**RCRA-SQG** **1000310552**  
**SWEEPS UST** **CAD006914469**  
**HIST UST**  
**CA FID UST**  
**EMI**  
**HWP**  
**CIWQS**

**Actual:**  
**82 ft.**

**RCRA-SQG:**

Date form received by agency: 1996-09-01 00:00:00.0  
Facility name: STANDARD BRANDS PAINT CO  
Facility address: 4300 W 190TH ST  
TORRANCE, CA 90509  
EPA ID: CAD006914469  
Mailing address: PO BOX 2956  
TORRANCE, CA 90509  
Contact: Not reported  
Contact address: Not reported  
Not reported  
Contact country: US  
Contact telephone: Not reported  
Contact email: Not reported  
EPA Region: 09  
Land type: Facility is not located on Indian land. Additional information is not known.  
Classification: Small Small Quantity Generator  
Description: Handler: generates more than 100 and less than 1000 kg of hazardous waste during any calendar month and accumulates less than 6000 kg of hazardous waste at any time; or generates 100 kg or less of hazardous waste during any calendar month, and accumulates more than 1000 kg of hazardous waste at any time

**Owner/Operator Summary:**

Owner/operator name: STANDARD BRANDS PAINT CO  
Owner/operator address: PO BOX 2956  
TORRANCE, CA 90509  
Owner/operator country: Not reported  
Owner/operator telephone: 213-772-2371  
Owner/operator email: Not reported  
Owner/operator fax: Not reported  
Owner/operator extension: Not reported  
Legal status: Private  
Owner/Operator Type: Owner  
Owner/Op start date: Not reported  
Owner/Op end date: Not reported

Owner/operator name: STANDARD BRANDS PAINT CO  
Owner/operator address: PO BOX 2956  
CITY NOT REPORTED, CA 99999  
Owner/operator country: Not reported  
Owner/operator telephone: 213-772-2371  
Owner/operator email: Not reported  
Owner/operator fax: Not reported  
Owner/operator extension: Not reported  
Legal status: Private

Map ID  
Direction  
Distance  
Elevation

MAP FINDINGS

Site

Database(s)

EDR ID Number  
EPA ID Number

**STANDARD BRANDS PAINT CO (Continued)**

**1000310552**

Owner/Operator Type: Operator  
Owner/Op start date: Not reported  
Owner/Op end date: Not reported

Handler Activities Summary:

U.S. importer of hazardous waste: No  
Mixed waste (haz. and radioactive): No  
Recycler of hazardous waste: No  
Transporter of hazardous waste: No  
Treater, storer or disposer of HW: No  
Underground injection activity: No  
On-site burner exemption: No  
Furnace exemption: No  
Used oil fuel burner: No  
Used oil processor: No  
User oil refiner: No  
Used oil fuel marketer to burner: No  
Used oil Specification marketer: No  
Used oil transfer facility: No  
Used oil transporter: No

Historical Generators:

Date form received by agency: 1996-09-01 00:00:00.0  
Site name: STANDARD BRANDS PAINT CO  
Classification: Small Quantity Generator

Date form received by agency: 1996-02-23 00:00:00.0  
Site name: MAJOR PAINT COMPANY  
Classification: Large Quantity Generator

Date form received by agency: 1994-03-09 00:00:00.0  
Site name: MAJOR PAINT COMPANY  
Classification: Large Quantity Generator

Date form received by agency: 1992-02-10 00:00:00.0  
Site name: MAJOR PAINT COMPANY  
Classification: Large Quantity Generator

Date form received by agency: 1991-04-03 00:00:00.0  
Site name: MAJOR PAINT CO/STANDARD BRANDS PAINT CO  
Classification: Large Quantity Generator

Date form received by agency: 1980-08-15 00:00:00.0  
Site name: STANDARD BRANDS PAINT CO  
Classification: Large Quantity Generator

Facility Has Received Notices of Violations:

Regulation violated: FR - 262.10-12.A  
Area of violation: Generators - General  
Date violation determined: 1994-06-02 00:00:00.0  
Date achieved compliance: 1999-06-02 00:00:00.0  
Violation lead agency: State  
Enforcement action: COMPLIANCE EVALUATION INSPECTION ON-SITE  
Enforcement action date: Not reported  
Enf. disposition status: Not reported  
Enf. disp. status date: Not reported

Map ID  
Direction  
Distance  
Elevation

MAP FINDINGS

Site

Database(s)

EDR ID Number  
EPA ID Number

**STANDARD BRANDS PAINT CO (Continued)**

**1000310552**

Enforcement lead agency: Not reported  
Proposed penalty amount: Not reported  
Final penalty amount: Not reported  
Paid penalty amount: Not reported

Regulation violated: FR - 262.10-12.A  
Area of violation: Generators - General  
Date violation determined: 1986-01-29 00:00:00.0  
Date achieved compliance: 1986-02-04 00:00:00.0  
Violation lead agency: EPA  
Enforcement action: COMPLIANCE EVALUATION INSPECTION ON-SITE  
Enforcement action date: Not reported  
Enf. disposition status: Not reported  
Enf. disp. status date: Not reported  
Enforcement lead agency: Not reported  
Proposed penalty amount: Not reported  
Final penalty amount: Not reported  
Paid penalty amount: Not reported

Regulation violated: FR - 262.10-12.A  
Area of violation: Generators - General  
Date violation determined: 1985-12-27 00:00:00.0  
Date achieved compliance: 1986-11-12 00:00:00.0  
Violation lead agency: State  
Enforcement action: FINANCIAL RECORD REVIEW  
Enforcement action date: 1986-07-28 00:00:00.0  
Enf. disposition status: Not reported  
Enf. disp. status date: Not reported  
Enforcement lead agency: State  
Proposed penalty amount: Not reported  
Final penalty amount: Not reported  
Paid penalty amount: Not reported

Regulation violated: FR - 262.10-12.A  
Area of violation: Generators - General  
Date violation determined: 1985-12-12 00:00:00.0  
Date achieved compliance: 1986-01-17 00:00:00.0  
Violation lead agency: State  
Enforcement action: FINANCIAL RECORD REVIEW  
Enforcement action date: 1985-12-12 00:00:00.0  
Enf. disposition status: Not reported  
Enf. disp. status date: Not reported  
Enforcement lead agency: State  
Proposed penalty amount: Not reported  
Final penalty amount: Not reported  
Paid penalty amount: Not reported

Evaluation Action Summary:  
Evaluation date: 1985-12-27 00:00:00.0  
Evaluation: WRITTEN INFORMAL  
Area of violation: Generators - General  
Date achieved compliance: 1986-11-12 00:00:00.0  
Evaluation lead agency: State

Evaluation date: 1985-12-12 00:00:00.0  
Evaluation: WRITTEN INFORMAL  
Area of violation: Generators - General

Map ID  
Direction  
Distance  
Elevation

MAP FINDINGS

Site

Database(s)

EDR ID Number  
EPA ID Number

**STANDARD BRANDS PAINT CO (Continued)**

**1000310552**

Date achieved compliance: 1986-01-17 00:00:00.0  
Evaluation lead agency: State

**SWEEPS UST:**

Name: STANDARD BRANDS PAINT COMPANY/AKA MAJOR PAINTS  
Address: 4300 W 190TH ST  
City: TORRANCE  
Status: Active  
Comp Number: 3631  
Number: 1  
Board Of Equalization: 44-001020  
Referral Date: 04-09-93  
Action Date: 04-09-93  
Created Date: 02-29-88  
Owner Tank Id: UT448DE19  
SWRCB Tank Id: 19-038-003631-000019  
Tank Status: A  
Capacity: 10000  
Active Date: 10-18-91  
Tank Use: M.V. FUEL  
STG: P  
Content: DIESEL  
Number Of Tanks: 1

Name: STANDARD BRANDS PAINT COMPANY AKA MAJOR PAINTS  
Address: 4300 W 190TH ST  
City: TORRANCE  
Status: Not reported  
Comp Number: 3631  
Number: Not reported  
Board Of Equalization: 44-001020  
Referral Date: Not reported  
Action Date: Not reported  
Created Date: Not reported  
Owner Tank Id: Not reported  
SWRCB Tank Id: 19-038-003631-000001  
Tank Status: Not reported  
Capacity: 10000  
Active Date: Not reported  
Tank Use: M.V. FUEL  
STG: PRODUCT  
Content: DIESEL  
Number Of Tanks: 18

Name: STANDARD BRANDS PAINT COMPANY AKA MAJOR PAINTS  
Address: 4300 W 190TH ST  
City: TORRANCE  
Status: Not reported  
Comp Number: 3631  
Number: Not reported  
Board Of Equalization: 44-001020  
Referral Date: Not reported  
Action Date: Not reported  
Created Date: Not reported  
Owner Tank Id: Not reported  
SWRCB Tank Id: 19-038-003631-000002  
Tank Status: Not reported  
Capacity: 7500



Map ID  
Direction  
Distance  
Elevation

MAP FINDINGS

Site

Database(s)

EDR ID Number  
EPA ID Number

**STANDARD BRANDS PAINT CO (Continued)**

**1000310552**

Active Date: Not reported  
Tank Use: M.V. FUEL  
STG: PRODUCT  
Content: REG UNLEADED  
Number Of Tanks: Not reported

Name: STANDARD BRANDS PAINT COMPANY AKA MAJOR PAINTS  
Address: 4300 W 190TH ST  
City: TORRANCE  
Status: Not reported  
Comp Number: 3631  
Number: Not reported  
Board Of Equalization: 44-001020  
Referral Date: Not reported  
Action Date: Not reported  
Created Date: Not reported  
Owner Tank Id: Not reported  
SWRCB Tank Id: 19-038-003631-000003  
Tank Status: Not reported  
Capacity: 7500  
Active Date: Not reported  
Tank Use: M.V. FUEL  
STG: PRODUCT  
Content: DIESEL  
Number Of Tanks: Not reported

Name: STANDARD BRANDS PAINT COMPANY AKA MAJOR PAINTS  
Address: 4300 W 190TH ST  
City: TORRANCE  
Status: Not reported  
Comp Number: 3631  
Number: Not reported  
Board Of Equalization: 44-001020  
Referral Date: Not reported  
Action Date: Not reported  
Created Date: Not reported  
Owner Tank Id: Not reported  
SWRCB Tank Id: 19-038-003631-000004  
Tank Status: Not reported  
Capacity: 10000  
Active Date: Not reported  
Tank Use: EMPTY  
STG: PRODUCT  
Content: ACETONE  
Number Of Tanks: Not reported

Name: STANDARD BRANDS PAINT COMPANY AKA MAJOR PAINTS  
Address: 4300 W 190TH ST  
City: TORRANCE  
Status: Not reported  
Comp Number: 3631  
Number: Not reported  
Board Of Equalization: 44-001020  
Referral Date: Not reported  
Action Date: Not reported  
Created Date: Not reported  
Owner Tank Id: Not reported

Map ID  
Direction  
Distance  
Elevation

MAP FINDINGS

Site

Database(s)

EDR ID Number  
EPA ID Number

**STANDARD BRANDS PAINT CO (Continued)**

**1000310552**

SWRCB Tank Id: 19-038-003631-000005  
Tank Status: Not reported  
Capacity: 10000  
Active Date: Not reported  
Tank Use: EMPTY  
STG: PRODUCT  
Content: M.E.K.  
Number Of Tanks: Not reported

Name: STANDARD BRANDS PAINT COMPANY AKA MAJOR PAINTS  
Address: 4300 W 190TH ST  
City: TORRANCE  
Status: Not reported  
Comp Number: 3631  
Number: Not reported  
Board Of Equalization: 44-001020  
Referral Date: Not reported  
Action Date: Not reported  
Created Date: Not reported  
Owner Tank Id: Not reported  
SWRCB Tank Id: 19-038-003631-000006  
Tank Status: Not reported  
Capacity: 10000  
Active Date: Not reported  
Tank Use: EMPTY  
STG: PRODUCT  
Content: MINERAL SPIR  
Number Of Tanks: Not reported

Name: STANDARD BRANDS PAINT COMPANY AKA MAJOR PAINTS  
Address: 4300 W 190TH ST  
City: TORRANCE  
Status: Not reported  
Comp Number: 3631  
Number: Not reported  
Board Of Equalization: 44-001020  
Referral Date: Not reported  
Action Date: Not reported  
Created Date: Not reported  
Owner Tank Id: Not reported  
SWRCB Tank Id: 19-038-003631-000007  
Tank Status: Not reported  
Capacity: 10000  
Active Date: Not reported  
Tank Use: EMPTY  
STG: PRODUCT  
Content: LACQUER THIN  
Number Of Tanks: Not reported

Name: STANDARD BRANDS PAINT COMPANY AKA MAJOR PAINTS  
Address: 4300 W 190TH ST  
City: TORRANCE  
Status: Not reported  
Comp Number: 3631  
Number: Not reported  
Board Of Equalization: 44-001020  
Referral Date: Not reported

Map ID  
Direction  
Distance  
Elevation

MAP FINDINGS

Site

Database(s)

EDR ID Number  
EPA ID Number

**STANDARD BRANDS PAINT CO (Continued)**

**1000310552**

Action Date: Not reported  
Created Date: Not reported  
Owner Tank Id: Not reported  
SWRCB Tank Id: 19-038-003631-000008  
Tank Status: Not reported  
Capacity: 10000  
Active Date: Not reported  
Tank Use: CHEMICAL  
STG: PRODUCT  
Content: ALKYD RESIN  
Number Of Tanks: Not reported

Name: STANDARD BRANDS PAINT COMPANY AKA MAJOR PAINTS  
Address: 4300 W 190TH ST  
City: TORRANCE  
Status: Not reported  
Comp Number: 3631  
Number: Not reported  
Board Of Equalization: 44-001020  
Referral Date: Not reported  
Action Date: Not reported  
Created Date: Not reported  
Owner Tank Id: Not reported  
SWRCB Tank Id: 19-038-003631-000009  
Tank Status: Not reported  
Capacity: 9000  
Active Date: Not reported  
Tank Use: PETROLEUM  
STG: PRODUCT  
Content: PAINT THINNE  
Number Of Tanks: Not reported

Name: STANDARD BRANDS PAINT COMPANY AKA MAJOR PAINTS  
Address: 4300 W 190TH ST  
City: TORRANCE  
Status: Not reported  
Comp Number: 3631  
Number: Not reported  
Board Of Equalization: 44-001020  
Referral Date: Not reported  
Action Date: Not reported  
Created Date: Not reported  
Owner Tank Id: Not reported  
SWRCB Tank Id: 19-038-003631-000010  
Tank Status: Not reported  
Capacity: 5000  
Active Date: Not reported  
Tank Use: PETROLEUM  
STG: PRODUCT  
Content: SOLVENT BLEN  
Number Of Tanks: Not reported

Name: STANDARD BRANDS PAINT COMPANY AKA MAJOR PAINTS  
Address: 4300 W 190TH ST  
City: TORRANCE  
Status: Not reported  
Comp Number: 3631

Map ID  
Direction  
Distance  
Elevation

MAP FINDINGS

Site

Database(s)

EDR ID Number  
EPA ID Number

**STANDARD BRANDS PAINT CO (Continued)**

**1000310552**

Number: Not reported  
Board Of Equalization: 44-001020  
Referral Date: Not reported  
Action Date: Not reported  
Created Date: Not reported  
Owner Tank Id: Not reported  
SWRCB Tank Id: 19-038-003631-000011  
Tank Status: Not reported  
Capacity: 5000  
Active Date: Not reported  
Tank Use: OIL  
STG: PRODUCT  
Content: LOG OIL  
Number Of Tanks: Not reported

Name: STANDARD BRANDS PAINT COMPANY AKA MAJOR PAINTS  
Address: 4300 W 190TH ST  
City: TORRANCE  
Status: Not reported  
Comp Number: 3631  
Number: Not reported  
Board Of Equalization: 44-001020  
Referral Date: Not reported  
Action Date: Not reported  
Created Date: Not reported  
Owner Tank Id: Not reported  
SWRCB Tank Id: 19-038-003631-000012  
Tank Status: Not reported  
Capacity: 9000  
Active Date: Not reported  
Tank Use: PETROLEUM  
STG: PRODUCT  
Content: PAINT THINNE  
Number Of Tanks: Not reported

Name: STANDARD BRANDS PAINT COMPANY AKA MAJOR PAINTS  
Address: 4300 W 190TH ST  
City: TORRANCE  
Status: Not reported  
Comp Number: 3631  
Number: Not reported  
Board Of Equalization: 44-001020  
Referral Date: Not reported  
Action Date: Not reported  
Created Date: Not reported  
Owner Tank Id: Not reported  
SWRCB Tank Id: 19-038-003631-000013  
Tank Status: Not reported  
Capacity: 6000  
Active Date: Not reported  
Tank Use: PETROLEUM  
STG: PRODUCT  
Content: TURPENTINE  
Number Of Tanks: Not reported

Name: STANDARD BRANDS PAINT COMPANY AKA MAJOR PAINTS  
Address: 4300 W 190TH ST

Map ID  
Direction  
Distance  
Elevation

MAP FINDINGS

Site

Database(s)

EDR ID Number  
EPA ID Number

**STANDARD BRANDS PAINT CO (Continued)**

**1000310552**

City: TORRANCE  
Status: Not reported  
Comp Number: 3631  
Number: Not reported  
Board Of Equalization: 44-001020  
Referral Date: Not reported  
Action Date: Not reported  
Created Date: Not reported  
Owner Tank Id: Not reported  
SWRCB Tank Id: 19-038-003631-000014  
Tank Status: Not reported  
Capacity: 3000  
Active Date: Not reported  
Tank Use: PETROLEUM  
STG: PRODUCT  
Content: MINERAL SPIR  
Number Of Tanks: Not reported

Name: STANDARD BRANDS PAINT COMPANY AKA MAJOR PAINTS  
Address: 4300 W 190TH ST  
City: TORRANCE  
Status: Not reported  
Comp Number: 3631  
Number: Not reported  
Board Of Equalization: 44-001020  
Referral Date: Not reported  
Action Date: Not reported  
Created Date: Not reported  
Owner Tank Id: Not reported  
SWRCB Tank Id: 19-038-003631-000015  
Tank Status: Not reported  
Capacity: 3000  
Active Date: Not reported  
Tank Use: PETROLEUM  
STG: PRODUCT  
Content: TOLUENE  
Number Of Tanks: Not reported

Name: STANDARD BRANDS PAINT COMPANY AKA MAJOR PAINTS  
Address: 4300 W 190TH ST  
City: TORRANCE  
Status: Not reported  
Comp Number: 3631  
Number: Not reported  
Board Of Equalization: 44-001020  
Referral Date: Not reported  
Action Date: Not reported  
Created Date: Not reported  
Owner Tank Id: Not reported  
SWRCB Tank Id: 19-038-003631-000016  
Tank Status: Not reported  
Capacity: 3000  
Active Date: Not reported  
Tank Use: PETROLEUM  
STG: PRODUCT  
Content: TOLUENE  
Number Of Tanks: Not reported

Map ID  
Direction  
Distance  
Elevation

MAP FINDINGS

Site

Database(s)

EDR ID Number  
EPA ID Number

**STANDARD BRANDS PAINT CO (Continued)**

**1000310552**

Name: STANDARD BRANDS PAINT COMPANY AKA MAJOR PAINTS  
Address: 4300 W 190TH ST  
City: TORRANCE  
Status: Not reported  
Comp Number: 3631  
Number: Not reported  
Board Of Equalization: 44-001020  
Referral Date: Not reported  
Action Date: Not reported  
Created Date: Not reported  
Owner Tank Id: Not reported  
SWRCB Tank Id: 19-038-003631-000017  
Tank Status: Not reported  
Capacity: 1000  
Active Date: Not reported  
Tank Use: M.V. FUEL  
STG: PRODUCT  
Content: LEADED  
Number Of Tanks: Not reported

Name: STANDARD BRANDS PAINT COMPANY AKA MAJOR PAINTS  
Address: 4300 W 190TH ST  
City: TORRANCE  
Status: Not reported  
Comp Number: 3631  
Number: Not reported  
Board Of Equalization: 44-001020  
Referral Date: Not reported  
Action Date: Not reported  
Created Date: Not reported  
Owner Tank Id: Not reported  
SWRCB Tank Id: 19-038-003631-000018  
Tank Status: Not reported  
Capacity: 550  
Active Date: Not reported  
Tank Use: M.V. FUEL  
STG: PRODUCT  
Content: LEADED  
Number Of Tanks: Not reported

**HIST UST:**

Name: MAJOR PAINT COMPANY DIV  
Address: 4300 W 190TH STREET  
City,State,Zip: TORRANCE, CA 90509  
File Number: 00028809  
URL: <http://geotracker.waterboards.ca.gov/ustpdfs/pdf/00028809.pdf>  
Region: Not reported  
Facility ID: Not reported  
Facility Type: Not reported  
Other Type: Not reported  
Contact Name: Not reported  
Telephone: Not reported  
Owner Name: Not reported  
Owner Address: Not reported  
Owner City,St,Zip: Not reported  
Total Tanks: Not reported

Map ID  
Direction  
Distance  
Elevation

MAP FINDINGS

Site

Database(s)

EDR ID Number  
EPA ID Number

**STANDARD BRANDS PAINT CO (Continued)**

**1000310552**

Tank Num: Not reported  
Container Num: Not reported  
Year Installed: Not reported  
Tank Capacity: Not reported  
Tank Used for: Not reported  
Type of Fuel: Not reported  
Container Construction Thickness: Not reported  
Leak Detection: Not reported

[Click here for Geo Tracker PDF:](#)

CA FID UST:

Facility ID: 19001074  
Regulated By: UTNKA  
Regulated ID: 00003631  
Cortese Code: Not reported  
SIC Code: Not reported  
Facility Phone: 2135427701  
Mail To: Not reported  
Mailing Address: 4300 W 190TH ST  
Mailing Address 2: Not reported  
Mailing City,St,Zip: TORRANCE 90509  
Contact: Not reported  
Contact Phone: Not reported  
DUNs Number: Not reported  
NPDES Number: Not reported  
EPA ID: Not reported  
Comments: Not reported  
Status: Active

EMI:

Name: MAJOR PAINT CO INC  
Address: 4300 W 190TH ST  
City,State,Zip: TORRANCE, CA 90509  
Year: 1987  
County Code: 19  
Air Basin: SC  
Facility ID: 9192  
Air District Name: SC  
SIC Code: 2851  
Air District Name: SOUTH COAST AQMD  
Community Health Air Pollution Info System: Not reported  
Consolidated Emission Reporting Rule: Not reported  
Total Organic Hydrocarbon Gases Tons/Yr: 1  
Reactive Organic Gases Tons/Yr: 1  
Carbon Monoxide Emissions Tons/Yr: 0  
NOX - Oxides of Nitrogen Tons/Yr: 0  
SOX - Oxides of Sulphur Tons/Yr: 0  
Particulate Matter Tons/Yr: 1  
Part. Matter 10 Micrometers and Smlr Tons/Yr:1

Name: MAJOR PAINT CO INC  
Address: 4300 W 190TH ST  
City,State,Zip: TORRANCE, CA 90509  
Year: 1987  
County Code: 19

Map ID  
Direction  
Distance  
Elevation

MAP FINDINGS

Site

Database(s)

EDR ID Number  
EPA ID Number

**STANDARD BRANDS PAINT CO (Continued)**

**1000310552**

Air Basin: SC  
Facility ID: 32912  
Air District Name: SC  
SIC Code: 9999  
Air District Name: SOUTH COAST AQMD  
Community Health Air Pollution Info System: Not reported  
Consolidated Emission Reporting Rule: Not reported  
Total Organic Hydrocarbon Gases Tons/Yr: 1  
Reactive Organic Gases Tons/Yr: 0  
Carbon Monoxide Emissions Tons/Yr: 0  
NOX - Oxides of Nitrogen Tons/Yr: 0  
SOX - Oxides of Sulphur Tons/Yr: 0  
Particulate Matter Tons/Yr: 0  
Part. Matter 10 Micrometers and Smlr Tons/Yr:0

Name: MAJOR PAINT CO  
Address: 4300 W 190TH ST  
City,State,Zip: TORRANCE, CA 90509  
Year: 1990  
County Code: 19  
Air Basin: SC  
Facility ID: 9192  
Air District Name: SC  
SIC Code: 2851  
Air District Name: SOUTH COAST AQMD  
Community Health Air Pollution Info System: Not reported  
Consolidated Emission Reporting Rule: Not reported  
Total Organic Hydrocarbon Gases Tons/Yr: 3  
Reactive Organic Gases Tons/Yr: 2  
Carbon Monoxide Emissions Tons/Yr: 0  
NOX - Oxides of Nitrogen Tons/Yr: 0  
SOX - Oxides of Sulphur Tons/Yr: 0  
Particulate Matter Tons/Yr: 1  
Part. Matter 10 Micrometers and Smlr Tons/Yr:1

Name: MAJOR PAINT CO  
Address: 4300 W 190TH ST  
City,State,Zip: TORRANCE, CA 90509  
Year: 1995  
County Code: 19  
Air Basin: SC  
Facility ID: 9192  
Air District Name: SC  
SIC Code: 2851  
Air District Name: SOUTH COAST AQMD  
Community Health Air Pollution Info System: Not reported  
Consolidated Emission Reporting Rule: Not reported  
Total Organic Hydrocarbon Gases Tons/Yr: 5  
Reactive Organic Gases Tons/Yr: 3  
Carbon Monoxide Emissions Tons/Yr: 0  
NOX - Oxides of Nitrogen Tons/Yr: 0  
SOX - Oxides of Sulphur Tons/Yr: 0  
Particulate Matter Tons/Yr: 0  
Part. Matter 10 Micrometers and Smlr Tons/Yr:0

HWP:

Name: STANDARD BRANDS PAINT COMPANY



Map ID  
Direction  
Distance  
Elevation

MAP FINDINGS

Site

Database(s)

EDR ID Number  
EPA ID Number

**STANDARD BRANDS PAINT CO (Continued)**

**1000310552**

Address: 4300 W 190TH ST  
City,State,Zip: TORRANCE, CA 905090000  
EPA Id: CAD006914469  
Cleanup Status: PROTECTIVE FILER  
Latitude: 33.85783  
Longitude: -118.3482  
Facility Type: Historical - Non-Operating  
Facility Size: Not reported  
Team: Not reported  
Supervisor: Not reported  
Site Code: Not reported  
Assembly District: 66  
Senate District: 35  
Public Information Officer: Not reported  
Public Information Officer: Not reported

Activities:

EPA Id: CAD006914469  
Facility Type: Historical - Non-Operating  
Unit Names: CONTAIN1  
Event Description: Protective Filer Status - PROTECTIVE FILER (APPROVED)  
Actual Date: 03/30/1988

CIWQS:

Name: MAJOR PAINT CO  
Address: 4300 W 190TH ST  
City,State,Zip: TORRANCE, CA 90504  
Agency: Standard Brands  
Agency Address: 4300 W 190th St, Torrance, CA 90504  
Place/Project Type: Industrial - Paints, Varnishes, Lacquers, Enamels, and Allied Products  
SIC/NAICS: 2851  
Region: 4  
Program: INDSTW  
Regulatory Measure Status: Terminated  
Regulatory Measure Type: Storm water industrial  
Order Number: 2014-0057-DWQ  
WDID: 4 19I004301  
NPDES Number: CAS000001  
Adoption Date: Not reported  
Effective Date: 04/06/1992  
Termination Date: 07/31/1998  
Expiration/Review Date: Not reported  
Design Flow: Not reported  
Major/Minor: Not reported  
Complexity: Not reported  
TTWQ: Not reported  
Enforcement Actions within 5 years: 0  
Violations within 5 years: 0  
Latitude: 33.85831  
Longitude: -118.35018

Map ID  
Direction  
Distance  
Elevation

MAP FINDINGS

Site

Database(s)

EDR ID Number  
EPA ID Number

93  
North  
1/8-1/4  
0.145 mi.  
763 ft.

4543 W 173RD  
LAWNDALE, CA 90260

RCRA NonGen / NLR 1025848230  
CAC003028273

Relative:  
Lower

RCRA NonGen / NLR:

Actual:  
98 ft.

Date form received by agency: 2019-08-07 00:00:00.0  
Facility name: Not reported  
Facility address: 4543 W 173RD  
LAWNDALE, CA 90260  
EPA ID: CAC003028273  
Contact: CAROL ABSHER  
Contact address: 4543 W 173RD  
LAWNDALE, CA 90260  
Contact country: Not reported  
Contact telephone: 310-519-1513  
Contact email: ADMIN@VIKINGENVIRO.COM  
EPA Region: 09  
Classification: Non-Generator  
Description: Handler: Non-Generators do not presently generate hazardous waste

Owner/Operator Summary:

Owner/operator name: CAROL ABSHER  
Owner/operator address: 4543 W 173RD  
LAWNDALE, CA 90260  
Owner/operator country: Not reported  
Owner/operator telephone: 310-519-1513  
Owner/operator email: Not reported  
Owner/operator fax: Not reported  
Owner/operator extension: Not reported  
Legal status: Other  
Owner/Operator Type: Owner  
Owner/Op start date: Not reported  
Owner/Op end date: Not reported

Owner/operator name: CAROL ABSHER  
Owner/operator address: 4543 W 173RD  
LAWNDALE, CA 90260  
Owner/operator country: Not reported  
Owner/operator telephone: 310-519-1513  
Owner/operator email: Not reported  
Owner/operator fax: Not reported  
Owner/operator extension: Not reported  
Legal status: Other  
Owner/Operator Type: Operator  
Owner/Op start date: Not reported  
Owner/Op end date: Not reported

Handler Activities Summary:

U.S. importer of hazardous waste: No  
Mixed waste (haz. and radioactive): No  
Recycler of hazardous waste: No  
Transporter of hazardous waste: No  
Treater, storer or disposer of HW: No  
Underground injection activity: No  
On-site burner exemption: No  
Furnace exemption: No

Map ID  
Direction  
Distance  
Elevation

MAP FINDINGS

Site

Database(s)

EDR ID Number  
EPA ID Number

(Continued)

1025848230

Used oil fuel burner: No  
Used oil processor: No  
User oil refiner: No  
Used oil fuel marketer to burner: No  
Used oil Specification marketer: No  
Used oil transfer facility: No  
Used oil transporter: No

Violation Status: No violations found

94  
SSW  
1/8-1/4  
0.149 mi.  
788 ft.

VILLASENOR DRAPERIES, YOUNG J L  
2819 190TH ST  
REDONDO BEACH, CA 90278

DRYCLEANERS S102810127  
EMI N/A

Relative:  
Lower

DRYCLEANERS:

Actual:  
92 ft.

Name: VILLASENOR DRAPERIES  
Address: 2819 190TH ST  
City, State, Zip: REDONDO BEACH, CA 902780000  
EPA Id: CAL000197343  
NAICS Code: 81232  
NAICS Description: Drycleaning and Laundry Services (except Coin-Operated)  
SIC Code: 7211  
SIC Description: Power Laundries, Family and Commercial  
Create Date: 06/21/1999  
Facility Active: No  
Inactive Date: 06/30/2007  
Facility Addr2: Not reported  
Owner Name: DENNIS PHILLIPS  
Owner Address: 2819 190TH ST  
Owner Address 2: Not reported  
Owner Telephone: 3105461640  
Contact Name: DENNIS PHILLIPS  
Contact Address: 2819 190TH ST  
Contact Address 2: Not reported  
Contact Telephone: 3105461640  
Mailing Name: Not reported  
Mailing Address 1: 2819 190TH ST  
Mailing Address 2: Not reported  
Mailing City: REDONDO BEACH  
Mailing State: CA  
Mailing Zip: 902780000  
Owner Fax: Not reported  
Region Code: 3

DRYCLEAN SOUTH COAST:

Name: VILLASENOR DRAPERIES  
Address: 2819 190TH ST  
City, State, Zip: REDONDO BEACH, CA 90278  
Facility ID: 10666  
Application Number: C25886  
Permit Number: M11351  
Status: O  
Representative Name: Not reported  
Representative Telephone: Not reported  
Permit Status: INACTIVE  
BCAT Number: 000234

Map ID  
Direction  
Distance  
Elevation

MAP FINDINGS

Site

Database(s)

EDR ID Number  
EPA ID Number

**VILLASENOR DRAPERIES, YOUNG J L (Continued)**

**S102810127**

BCAT Description: DRY CLEANING EQUIP PERCHLOROETHYLENE  
CCAT Number: Not reported  
CCAT Description: Not reported  
UTM East: 0  
UTM North: 0

Name: VILLASENOR DRAPERIES  
Address: 2819 190TH ST  
City, State, Zip: REDONDO BEACH, CA 90278  
Facility ID: 48565  
Application Number: 133631  
Permit Number: M46109  
Status: S  
Representative Name: YOUNG J. LEE  
Representative Telephone: 213 5461640  
Permit Status: INACTIVE  
BCAT Number: 000234  
BCAT Description: DRY CLEANING EQUIP PERCHLOROETHYLENE  
CCAT Number: 02  
CCAT Description: ADSORBER (DRY CLEANING) REGENERATIVE  
UTM East: 375.08999634  
UTM North: 3746.1398926

Name: VILLASENOR DRAPERIES  
Address: 2819 190TH ST  
City, State, Zip: REDONDO BEACH, CA 90278  
Facility ID: 48565  
Application Number: 257833  
Permit Number: D45608  
Status: S  
Representative Name: YOUNG J. LEE  
Representative Telephone: 213 5461640  
Permit Status: INACTIVE  
BCAT Number: 000234  
BCAT Description: DRY CLEANING EQUIP PERCHLOROETHYLENE  
CCAT Number: 02  
CCAT Description: ADSORBER (DRY CLEANING) REGENERATIVE  
UTM East: 375.08999634  
UTM North: 3746.1398926

Name: VILLASENOR DRAPERIES  
Address: 2819 190TH ST  
City, State, Zip: REDONDO BEACH, CA 90278  
Facility ID: 120210  
Application Number: 358077  
Permit Number: F21829  
Status: A  
Representative Name: DENNIS JAY PHILLIPS  
Representative Telephone: 310 5461640  
Permit Status: INACTIVE  
BCAT Number: 000234  
BCAT Description: DRY CLEANING EQUIP PERCHLOROETHYLENE  
CCAT Number: 04  
CCAT Description: VAPOR RECOVERY UNIT COMPRESS & CONDENSE  
UTM East: 374.23699951  
UTM North: 3747.0891113

Map ID  
Direction  
Distance  
Elevation

MAP FINDINGS

Site

Database(s)

EDR ID Number  
EPA ID Number

VILLASENOR DRAPERIES, YOUNG J L (Continued)

S102810127

EMI:

Name: VILLASENOR DRAPERIES, YOUNG J L  
Address: 2819 190TH ST  
City, State, Zip: REDONDO BEACH, CA 902780000  
Year: 1987  
County Code: 19  
Air Basin: SC  
Facility ID: 48565  
Air District Name: SC  
SIC Code: 7216  
Air District Name: SOUTH COAST AQMD  
Community Health Air Pollution Info System: Not reported  
Consolidated Emission Reporting Rule: Not reported  
Total Organic Hydrocarbon Gases Tons/Yr: 1  
Reactive Organic Gases Tons/Yr: 0  
Carbon Monoxide Emissions Tons/Yr: 0  
NOX - Oxides of Nitrogen Tons/Yr: 0  
SOX - Oxides of Sulphur Tons/Yr: 0  
Particulate Matter Tons/Yr: 0  
Part. Matter 10 Micrometers and Smllr Tons/Yr: 0

Name: VILLASENOR DRAPERIES, YOUNG J L  
Address: 2819 190TH ST  
City, State, Zip: REDONDO BEACH, CA 902780000  
Year: 1990  
County Code: 19  
Air Basin: SC  
Facility ID: 48565  
Air District Name: SC  
SIC Code: 7216  
Air District Name: SOUTH COAST AQMD  
Community Health Air Pollution Info System: Not reported  
Consolidated Emission Reporting Rule: Not reported  
Total Organic Hydrocarbon Gases Tons/Yr: 1  
Reactive Organic Gases Tons/Yr: 0  
Carbon Monoxide Emissions Tons/Yr: 0  
NOX - Oxides of Nitrogen Tons/Yr: 0  
SOX - Oxides of Sulphur Tons/Yr: 0  
Particulate Matter Tons/Yr: 0  
Part. Matter 10 Micrometers and Smllr Tons/Yr: 0

O95  
SE  
1/8-1/4  
0.155 mi.  
816 ft.

PRAXAIR DISTRIBUTION INC - TORRANCE  
19200 HAWTHORNE BLVD  
TORRANCE, CA 90503  
Site 1 of 9 in cluster O

CERS HAZ WASTE S121775140  
CERS N/A

Relative:  
Lower  
Actual:  
95 ft.

CERS HAZ WASTE:  
Name: PRAXAIR DISTRIBUTION INC - TORRANCE  
Address: 19200 HAWTHORNE BLVD  
City, State, Zip: TORRANCE, CA 90503  
Site ID: 399838  
CERS ID: 10128007  
CERS Description: Hazardous Waste Generator

CERS:  
Name: PRAXAIR DISTRIBUTION INC

Map ID  
Direction  
Distance  
Elevation

MAP FINDINGS

Site

Database(s)

EDR ID Number  
EPA ID Number

**PRAXAIR DISTRIBUTION INC - TORRANCE (Continued)**

**S121775140**

Address: 19200 HAWTHORNE BLVD  
City,State,Zip: TORRANCE, CA 90503  
Site ID: 58432  
CERS ID: 90503NNCRB19200  
CERS Description: Toxic Release Inventory

**Affiliation:**

Affiliation Type Desc: Public Contact  
Entity Name: DOUG GRANT  
Entity Title: Not reported  
Affiliation Address: Not reported  
Affiliation City: Not reported  
Affiliation State: Not reported  
Affiliation Country: Not reported  
Affiliation Zip: 905031505  
Affiliation Phone: 3105427300

Affiliation Type Desc: Company Official  
Entity Name: James Casey  
Entity Title: Safety Manager  
Affiliation Address: Not reported  
Affiliation City: Not reported  
Affiliation State: Not reported  
Affiliation Country: Not reported  
Affiliation Zip: 905031505  
Affiliation Phone: Not reported

Affiliation Type Desc: Technical Contact  
Entity Name: JIM CASEY  
Entity Title: Not reported  
Affiliation Address: Not reported  
Affiliation City: Not reported  
Affiliation State: Not reported  
Affiliation Country: Not reported  
Affiliation Zip: 905031505  
Affiliation Phone: 6107587222

Affiliation Type Desc: Parent Company  
Entity Name: Praxair Inc  
Entity Title: Not reported  
Affiliation Address: Not reported  
Affiliation City: Not reported  
Affiliation State: Not reported  
Affiliation Country: Not reported  
Affiliation Zip: 905031505  
Affiliation Phone: Not reported

Name: PRAXAIR DISTRIBUTION INC - TORRANCE  
Address: 19200 HAWTHORNE BLVD  
City,State,Zip: TORRANCE, CA 90503  
Site ID: 399838  
CERS ID: 10128007  
CERS Description: Chemical Storage Facilities

**Violations:**

Site ID: 399838  
Site Name: Praxair Distribution Inc - Torrance

Map ID  
Direction  
Distance  
Elevation

MAP FINDINGS

Site

Database(s)

EDR ID Number  
EPA ID Number

**PRAXAIR DISTRIBUTION INC - TORRANCE (Continued)**

**S121775140**

Violation Date: 04-14-2016  
Citation: 22 CCR 12 66262.34(f) - California Code of Regulations, Title 22, Chapter 12, Section(s) 66262.34(f)  
Violation Description: Failure to properly label hazardous waste accumulation containers with the following requirements: "Hazardous Waste", name and address of the generator, physical and chemical characteristics of the Hazardous Waste, and starting accumulation date.  
Violation Notes: Returned to compliance on 04/14/2016. OBSERVATION: Containers of water/oil, waste aerosols, waste latex, used oil, and waste absorbent had hazardous labels that did not indicate the hazardous properties. All hazardous waste containers shall be marked with the following information: 1) the words G Hazardous WasteG ; 2) name and address of generator; 3) hazardous properties; 4) physical state; 5) composition (contents); and 6) accumulation start date. CORRECTIVE ACTION: None. The hazardous waste containers were marked with all the required information at the time of inspection.  
Violation Division: Los Angeles County Fire Department  
Violation Program: HW  
Violation Source: CERS

Evaluation:  
Eval General Type: Compliance Evaluation Inspection  
Eval Date: 04-14-2016  
Violations Found: Yes  
Eval Type: Routine done by local agency  
Eval Notes: James Ayoub, Plant Manager  
Eval Division: Los Angeles County Fire Department  
Eval Program: HW  
Eval Source: CERS

Eval General Type: Compliance Evaluation Inspection  
Eval Date: 10-09-2018  
Violations Found: No  
Eval Type: Routine done by local agency  
Eval Notes: Consent given by James Ayoub  
Eval Division: Torrance Fire Department  
Eval Program: HMRRP  
Eval Source: CERS

Eval General Type: Compliance Evaluation Inspection  
Eval Date: 11-12-2019  
Violations Found: No  
Eval Type: Routine done by local agency  
Eval Notes: Consent given by James Ayoub  
Eval Division: Torrance Fire Department  
Eval Program: HMRRP  
Eval Source: CERS

Eval General Type: Compliance Evaluation Inspection  
Eval Date: 03-20-2013  
Violations Found: No  
Eval Type: Routine done by local agency  
Eval Notes: Inspected by S. Uyehara, HMS II Consent by Ron Lim  
Eval Division: Los Angeles County Fire Department  
Eval Program: HW  
Eval Source: CERS

Map ID  
Direction  
Distance  
Elevation

MAP FINDINGS

Site

Database(s)

EDR ID Number  
EPA ID Number

**PRAXAIR DISTRIBUTION INC - TORRANCE (Continued)**

**S121775140**

Eval General Type: Compliance Evaluation Inspection  
Eval Date: 10-31-2017  
Violations Found: No  
Eval Type: Routine done by local agency  
Eval Notes: Annual inspection  
Eval Division: Torrance Fire Department  
Eval Program: HMRRP  
Eval Source: CERS

Eval General Type: Compliance Evaluation Inspection  
Eval Date: 10-29-2014  
Violations Found: No  
Eval Type: Routine done by local agency  
Eval Notes: 2014 CERS submittal complete.  
Eval Division: Torrance Fire Department  
Eval Program: HMRRP  
Eval Source: CERS

Eval General Type: Compliance Evaluation Inspection  
Eval Date: 11-22-2011  
Violations Found: No  
Eval Type: Routine done by local agency  
Eval Notes: Not reported  
Eval Division: Torrance Fire Department  
Eval Program: HMRRP  
Eval Source: CERS

Coordinates:  
Site ID: 399838  
Facility Name: Praxair Distribution Inc - Torrance  
Env Int Type Code: HMBP  
Program ID: 10128007  
Coord Name: Not reported  
Ref Point Type Desc: Unknown  
Latitude: 33.856747  
Longitude: -118.352539

Affiliation:  
Affiliation Type Desc: Environmental Contact  
Entity Name: HECTOR AGUILAR  
Entity Title: Not reported  
Affiliation Address: 19200 Hawthorne Blvd  
Affiliation City: Torrance  
Affiliation State: CA  
Affiliation Country: Not reported  
Affiliation Zip: 90503  
Affiliation Phone: Not reported

Affiliation Type Desc: Identification Signer  
Entity Name: James Ayoub  
Entity Title: Plant Manager  
Affiliation Address: Not reported  
Affiliation City: Not reported  
Affiliation State: Not reported  
Affiliation Country: Not reported  
Affiliation Zip: Not reported



Map ID  
Direction  
Distance  
Elevation

MAP FINDINGS

Site

Database(s)

EDR ID Number  
EPA ID Number

**PRAXAIR DISTRIBUTION INC - TORRANCE (Continued)**

**S121775140**

Affiliation Phone:	Not reported
Affiliation Type Desc:	Operator
Entity Name:	PRAXAIR DISTRIBUTION INC.
Entity Title:	Not reported
Affiliation Address:	Not reported
Affiliation City:	Not reported
Affiliation State:	Not reported
Affiliation Country:	Not reported
Affiliation Zip:	Not reported
Affiliation Phone:	(310) 542-7300
Affiliation Type Desc:	Document Preparer
Entity Name:	James Ayoub
Entity Title:	Not reported
Affiliation Address:	Not reported
Affiliation City:	Not reported
Affiliation State:	Not reported
Affiliation Country:	Not reported
Affiliation Zip:	Not reported
Affiliation Phone:	Not reported
Affiliation Type Desc:	Facility Mailing Address
Entity Name:	Mailing Address
Entity Title:	Not reported
Affiliation Address:	19200 HAWTHORNE BLVD
Affiliation City:	TORRANCE
Affiliation State:	CA
Affiliation Country:	Not reported
Affiliation Zip:	90503
Affiliation Phone:	Not reported
Affiliation Type Desc:	Parent Corporation
Entity Name:	Praxair Distribution, Inc.
Entity Title:	Not reported
Affiliation Address:	Not reported
Affiliation City:	Not reported
Affiliation State:	Not reported
Affiliation Country:	Not reported
Affiliation Zip:	Not reported
Affiliation Phone:	Not reported
Affiliation Type Desc:	CUPA District
Entity Name:	Los Angeles County Fire
Entity Title:	Not reported
Affiliation Address:	5825 Rickenbacker Road
Affiliation City:	Commerce
Affiliation State:	CA
Affiliation Country:	Not reported
Affiliation Zip:	90040-3027
Affiliation Phone:	(323) 890-4045
Affiliation Type Desc:	Legal Owner
Entity Name:	Praxair Distribution
Entity Title:	Not reported
Affiliation Address:	19200 HAWTHORNE BLVD
Affiliation City:	TORRANCE

Map ID  
Direction  
Distance  
Elevation

MAP FINDINGS

Site

Database(s)

EDR ID Number  
EPA ID Number

**PRAXAIR DISTRIBUTION INC - TORRANCE (Continued)**

**S121775140**

Affiliation State: CA  
Affiliation Country: United States  
Affiliation Zip: 90503  
Affiliation Phone: (310) 542-7300

**O96**  
**SE**  
**1/8-1/4**  
**0.155 mi.**  
**816 ft.**

**UCC/LINDE DIVISION**  
**19200 HAWTHORNE BLVD**  
**TORRANCE, CA 90503**

**LUST S102439520**  
**N/A**

**Site 2 of 9 in cluster O**

**Relative:**  
**Lower**  
**Actual:**  
**95 ft.**

LUST REG 4:  
Region: 4  
Regional Board: 04  
County: Los Angeles  
Facility Id: 905030134  
Status: Preliminary site assessment workplan submitted  
Substance: Acetone, etc.  
Substance Quantity: Not reported  
Local Case No: Not reported  
Case Type: Soil  
Abatement Method Used at the Site: Not reported  
Global ID: T0603701471  
W Global ID: Not reported  
Staff: UNK  
Local Agency: 19038  
Cross Street: 190TH  
Enforcement Type: Not reported  
Date Leak Discovered: 12/8/1986  
Date Leak First Reported: 12/18/1986  
Date Leak Record Entered: 1/1/1987  
Date Confirmation Began: Not reported  
Date Leak Stopped: Not reported  
Date Case Last Changed on Database: 8/14/1987  
Date the Case was Closed: Not reported  
How Leak Discovered: OM  
How Leak Stopped: Not reported  
Cause of Leak: Other Cause  
Leak Source: Other Source  
Operator: UCC/LINDE  
Water System: Not reported  
Well Name: Not reported  
Approx. Dist To Production Well (ft): 5063.8059843589659325446183587  
Source of Cleanup Funding: Other Source  
Preliminary Site Assessment Workplan Submitted: 8/14/1987  
Preliminary Site Assessment Began: Not reported  
Pollution Characterization Began: Not reported  
Remediation Plan Submitted: Not reported  
Remedial Action Underway: Not reported  
Post Remedial Action Monitoring Began: Not reported  
Enforcement Action Date: Not reported  
Historical Max MTBE Date: Not reported  
Hist Max MTBE Conc in Groundwater: Not reported  
Hist Max MTBE Conc in Soil: Not reported  
Significant Interim Remedial Action Taken: Not reported  
GW Qualifier: Not reported  
Soil Qualifier: Not reported

Map ID  
Direction  
Distance  
Elevation

MAP FINDINGS

Site

Database(s)

EDR ID Number  
EPA ID Number

UCC/LINDE DIVISION (Continued)

S102439520

Organization: Not reported  
Owner Contact: Not reported  
Responsible Party: UCC/LINDE DIVISION  
RP Address: 19200 HAWTHORNE BOULEVARD, TORRANCE, CA 90503  
Program: LUST  
Lat/Long: 33.8565363 / -1  
Local Agency Staff: RVB  
Beneficial Use: Not reported  
Priority: Not reported  
Cleanup Fund Id: Not reported  
Suspended: Not reported  
Assigned Name: Not reported  
Summary: THE PLAN OF INVESTIGATION IS BEING PREPARED. THIS PLAN INCLUDE TO DETERMINE WHERE THE LEAK OCCURED, HOW EXTENSIVE IS THE CONTAMINATION AND WHAT OPTIONS ARE AVAILABLE TO CLEAN UP THE SPILL

O97  
SE  
1/8-1/4  
0.155 mi.  
816 ft.

PRAXAIR DISTRIBUTION, INC  
19200 HAWTHORNE BLVD  
TORRANCE, CA 90503  
Site 3 of 9 in cluster O

SWEEPS UST 1000185567  
CA FID UST CAD000625863  
RCRA NonGen / NLR  
FINDS  
ECHO

Relative:  
Lower  
Actual:  
95 ft.

SWEEPS UST:  
Name: LINDE GASES OF SO. CALIF., INC  
Address: 19200 S HAWTHORNE BLVD  
City: TORRANCE  
Status: Active  
Comp Number: 486  
Number: 1  
Board Of Equalization: 44-010595  
Referral Date: 04-06-92  
Action Date: 04-06-92  
Created Date: 02-29-88  
Owner Tank Id: UT412AC01  
SWRCB Tank Id: 19-038-000486-000001  
Tank Status: A  
Capacity: 7500  
Active Date: 04-16-93  
Tank Use: CHEMICAL  
STG: P  
Content: ACETONE  
Number Of Tanks: 2

Name: LINDE GASES OF SO. CALIF., INC  
Address: 19200 S HAWTHORNE BLVD  
City: TORRANCE  
Status: Active  
Comp Number: 486  
Number: 1  
Board Of Equalization: 44-010595  
Referral Date: 04-06-92  
Action Date: 04-06-92  
Created Date: 02-29-88  
Owner Tank Id: UT412DE03  
SWRCB Tank Id: 19-038-000486-000003  
Tank Status: A  
Capacity: 2400  
Active Date: 04-16-93

Map ID  
Direction  
Distance  
Elevation

MAP FINDINGS

Site

Database(s)

EDR ID Number  
EPA ID Number

**PRAXAIR DISTRIBUTION, INC (Continued)**

**1000185567**

Tank Use: M.V. FUEL  
STG: P  
Content: DIESEL  
Number Of Tanks: Not reported

Name: LINDE GASES OF SO. CALIF., INC  
Address: 19200 S HAWTHORNE BLVD  
City: TORRANCE  
Status: Not reported  
Comp Number: 486  
Number: Not reported  
Board Of Equalization: 44-010595  
Referral Date: Not reported  
Action Date: Not reported  
Created Date: Not reported  
Owner Tank Id: Not reported  
SWRCB Tank Id: 19-038-000486-000002  
Tank Status: Not reported  
Capacity: 10000  
Active Date: Not reported  
Tank Use: M.V. FUEL  
STG: PRODUCT  
Content: DIESEL  
Number Of Tanks: 1

**CA FID UST:**

Facility ID: 19001204  
Regulated By: UTNKA  
Regulated ID: 00000486  
Cortese Code: Not reported  
SIC Code: Not reported  
Facility Phone: 3103711254  
Mail To: Not reported  
Mailing Address: 19200 S HAWTHORNE BLVD  
Mailing Address 2: Not reported  
Mailing City,St,Zip: TORRANCE 90503  
Contact: Not reported  
Contact Phone: Not reported  
DUNS Number: Not reported  
NPDES Number: Not reported  
EPA ID: Not reported  
Comments: Not reported  
Status: Active

**RCRA NonGen / NLR:**

Date form received by agency: 2008-08-05 00:00:00.0  
Facility name: PRAXAIR DISTRIBUTION, INC  
Site name: PRAXAIR DISTRIBUTION INC  
Facility address: 19200 HAWTHORNE BLVD  
TORRANCE, CA 90503  
EPA ID: CAD000625863  
Contact: FRED W CASEY  
Contact address: 19200 HAWTHORNE BLVD  
TORRANCE, CA 90503  
Contact country: US  
Contact telephone: 310-542-7300

Map ID  
Direction  
Distance  
Elevation

MAP FINDINGS

Site

Database(s)

EDR ID Number  
EPA ID Number

**PRAXAIR DISTRIBUTION, INC (Continued)**

**1000185567**

Telephone ext.: 4252  
Contact email: FRED\_CASEY@PRAXAIR.COM  
EPA Region: 09  
Land type: Facility is not located on Indian land. Additional information is not known.  
Classification: Non-Generator  
Description: Handler: Non-Generators do not presently generate hazardous waste

Owner/Operator Summary:

Owner/operator name: PRAXAIR DIST INC  
Owner/operator address: 19200 HAWTHORNE BLVD  
TORRANCE, CA 90503

Owner/operator country: US  
Owner/operator telephone: Not reported  
Owner/operator email: Not reported  
Owner/operator fax: Not reported  
Owner/operator extension: Not reported  
Legal status: Private  
Owner/Operator Type: Owner  
Owner/Op start date: 1997-04-01 00:00:00.  
Owner/Op end date: Not reported

Owner/operator name: PRAXAIR DIST INC  
Owner/operator address: Not reported  
Not reported  
Owner/operator country: Not reported  
Owner/operator telephone: Not reported  
Owner/operator email: Not reported  
Owner/operator fax: Not reported  
Owner/operator extension: Not reported  
Legal status: Private  
Owner/Operator Type: Operator  
Owner/Op start date: 1997-04-01 00:00:00.  
Owner/Op end date: Not reported

Handler Activities Summary:

U.S. importer of hazardous waste: No  
Mixed waste (haz. and radioactive): No  
Recycler of hazardous waste: No  
Transporter of hazardous waste: No  
Treater, storer or disposer of HW: No  
Underground injection activity: No  
On-site burner exemption: No  
Furnace exemption: No  
Used oil fuel burner: No  
Used oil processor: No  
User oil refiner: No  
Used oil fuel marketer to burner: No  
Used oil Specification marketer: No  
Used oil transfer facility: No  
Used oil transporter: No

Historical Generators:

Date form received by agency: 2004-09-10 00:00:00.0  
Site name: PRAXAIR DISTRIBUTION INC  
Classification: Small Quantity Generator

Map ID  
Direction  
Distance  
Elevation

MAP FINDINGS

Site

Database(s)

EDR ID Number  
EPA ID Number

**PRAXAIR DISTRIBUTION, INC (Continued)**

**1000185567**

Date form received by agency: 1997-07-15 00:00:00.0  
Site name: PRAXAIR DISTRIBUTION INC  
Classification: Large Quantity Generator

Date form received by agency: 1982-07-23 00:00:00.0  
Site name: PRAXAIR DISTRIBUTION, INC  
Classification: Not a generator, verified

Hazardous Waste Summary:

- . Waste code: D001
- . Waste name: IGNITABLE WASTE
  
- . Waste code: D002
- . Waste name: CORROSIVE WASTE
  
- . Waste code: D004
- . Waste name: ARSENIC
  
- . Waste code: D006
- . Waste name: CADMIUM
  
- . Waste code: D007
- . Waste name: CHROMIUM
  
- . Waste code: D008
- . Waste name: LEAD
  
- . Waste code: D009
- . Waste name: MERCURY
  
- . Waste code: F002
- . Waste name: THE FOLLOWING SPENT HALOGENATED SOLVENTS: TETRACHLOROETHYLENE, METHYLENE CHLORIDE, TRICHLOROETHYLENE, 1,1,1-TRICHLOROETHANE, CHLOROBENZENE, 1,1,2-TRICHLORO-1,2,2-TRIFLUOROETHANE, ORTHO-DICHLOROBENZENE, TRICHLOROFLUOROMETHANE, AND 1,1,2, TRICHLOROETHANE; ALL SPENT SOLVENT MIXTURES/BLENDS CONTAINING, BEFORE USE, A TOTAL OF TEN PERCENT OR MORE (BY VOLUME) OF ONE OR MORE OF THE ABOVE HALOGENATED SOLVENTS OR THOSE SOLVENTS LISTED IN F001, F004, AND F005; AND STILL BOTTOMS FROM THE RECOVERY OF THESE SPENT SOLVENTS AND SPENT SOLVENT MIXTURES.

Violation Status: No violations found

**FINDS:**

Registry ID: 110000917820  
Facility URL: [http://ofmpub.epa.gov/enviro/fii\\_query\\_detail.disp\\_program\\_facility?p\\_registry\\_id=110000917820](http://ofmpub.epa.gov/enviro/fii_query_detail.disp_program_facility?p_registry_id=110000917820)

**Environmental Interest/Information System:**

NCDB (National Compliance Data Base) supports implementation of the Federal Insecticide, Fungicide, and Rodenticide Act (FIFRA) and the Toxic Substances Control Act (TSCA). The system tracks inspections in regions and states with cooperative agreements, enforcement actions, and settlements.

AIR EMISSIONS CLASSIFICATION UNKNOWN  
US EPA TRIS (Toxics Release Inventory System) contains information from facilities on the amounts of over 300 listed toxic chemicals that

Map ID  
 Direction  
 Distance  
 Elevation

MAP FINDINGS

Site

Database(s)

EDR ID Number  
 EPA ID Number

**PRAXAIR DISTRIBUTION, INC (Continued)**

**1000185567**

these facilities release directly to air, water, land, or that are transported off-site.  
 California Hazardous Waste Tracking System - Datamart (HWTS-DATAMART) provides California with information on hazardous waste shipments for generators, transporters, and treatment, storage, and disposal facilities.  
 RCRAInfo is a national information system that supports the Resource Conservation and Recovery Act (RCRA) program through the tracking of events and activities related to facilities that generate, transport, and treat, store, or dispose of hazardous waste. RCRAInfo allows RCRA program staff to track the notification, permit, compliance, and corrective action activities required under RCRA.  
 STATE MASTER  
 SSTS (Section Seven Tracking System ) evolved from the FIFRA and TSCA Enforcement System (FATES). SSTS tracks the registration of all pesticide-producing establishments and tracks annually the types and amounts of pesticides, active ingredients, and related devices that are produced, sold, or distributed each year.

[Click this hyperlink](#) while viewing on your computer to access additional FINDS: detail in the EDR Site Report.

**ECHO:**

Envid: 1000185567  
 Registry ID: 110000917820  
 DFR URL: <http://echo.epa.gov/detailed-facility-report?fid=110000917820>  
 Name: PRAXAIR DISTRIBUTION INC  
 Address: 19200 HAWTHORNE BLVD.  
 City,State,Zip: TORRANCE, CA 90503

**O98**  
**SE**  
**1/8-1/4**  
**0.155 mi.**  
**816 ft.**

**UCC/LINDE DIVISION**  
**19200 HAWTHORNE**  
**TORRANCE, CA 90503**  
**Site 4 of 9 in cluster O**

**CPS-SLIC** **S100278887**  
**CHMIRS** **N/A**  
**HIST CORTESE**  
**LA Co. Site Mitigation**  
**CERS**

**Relative:**  
**Lower**  
**Actual:**  
**95 ft.**

**CPS-SLIC:**  
 Name: UCC/LINDE DIVISION  
 Address: 19200 HAWTHORNE BLVD  
 City,State,Zip: TORRANCE, CA 90503  
 Region: STATE  
**Facility Status: Open - Site Assessment**  
 Status Date: 09/15/1995  
 Global Id: T0603701471  
 Lead Agency: LA CNTY FIRE DEPT. (BILLING AND UST)  
 Lead Agency Case Number: TT  
 Latitude: 33.8565363  
 Longitude: -118.3535482  
 Case Type: Cleanup Program Site  
 Case Worker: Not reported  
 Local Agency: TORRANCE, CITY OF  
 RB Case Number: 905030134  
 File Location: Not reported  
 Potential Media Affected: Soil  
 Potential Contaminants of Concern: Acetone  
 Site History: This case was referred to LACO by the LARWQCB on 09/15/1995 for remedial oversight.

Map ID  
Direction  
Distance  
Elevation

MAP FINDINGS

Site

Database(s)

EDR ID Number  
EPA ID Number

UCC/LINDE DIVISION (Continued)

S100278887

[Click here to access the California GeoTracker records for this facility:](#)

CHMIRS:

Name:	Not reported
Address:	19200 HAWTHORNE AVE
City,State,Zip:	TORRANCE, CA 90503-1505
OES Incident Number:	802038
OES notification:	Not reported
OES Date:	Not reported
OES Time:	Not reported
<b>Date Completed:</b>	<b>29-JUN-88</b>
Property Use:	762
Agency Id Number:	19200
Agency Incident Number:	2038
Time Notified:	1250
Time Completed:	1250
Surrounding Area:	700
Estimated Temperature:	78
Property Management:	P
More Than Two Substances Involved?:	N
Resp Agncy Personel # Of Decontaminated:	Not reported
Responding Agency Personel # Of Injuries:	Not reported
Responding Agency Personel # Of Fatalities:	Not reported
Others Number Of Decontaminated:	Not reported
Others Number Of Injuries:	Not reported
Others Number Of Fatalities:	Not reported
Vehicle Make/year:	Not reported
Vehicle License Number:	Not reported
Vehicle State:	Not reported
Vehicle Id Number:	Not reported
CA DOT PUC/ICC Number:	Not reported
Company Name:	Not reported
Reporting Officer Name/ID:	BATTALION CHIEF G GOINS
Report Date:	29-JUN-88
Facility Telephone:	213 618-2920
Waterway Involved:	Not reported
Waterway:	Not reported
Spill Site:	Not reported
Cleanup By:	Not reported
Containment:	Not reported
What Happened:	Not reported
Type:	Not reported
Measure:	Not reported
Other:	Not reported
Date/Time:	Not reported
Year:	88-92
Agency:	Not reported
Incident Date:	29-JUN-88
Admin Agency:	Not reported
Amount:	Not reported
Contained:	Not reported
Site Type:	Not reported
E Date:	Not reported
Substance:	Not reported
Unknown:	Not reported
Substance #2:	Not reported



Map ID  
Direction  
Distance  
Elevation

MAP FINDINGS

Site

Database(s)

EDR ID Number  
EPA ID Number

UCC/LINDE DIVISION (Continued)

S100278887

Substance #3: Not reported  
Evacuations: Not reported  
Number of Injuries: Not reported  
Number of Fatalities: Not reported  
#1 Pipeline: Not reported  
#2 Pipeline: Not reported  
#3 Pipeline: Not reported  
#1 Vessel >= 300 Tons: Not reported  
#2 Vessel >= 300 Tons: Not reported  
#3 Vessel >= 300 Tons: Not reported  
Evacs: Not reported  
Injuries: Not reported  
Fataals: Not reported  
Comments: Y  
Description: Not reported

HIST CORTESE:

edr\_fname: UCC/LINDE DIVISION  
edr\_fadd1: 19200 HAWTHORNE  
City,State,Zip: TORRANCE, CA 90503  
Region: CORTESE  
Facility County Code: 19  
Reg By: LTNKA  
Reg Id: 905030134

LA Co. Site Mitigation:

Name: ALTAIR GASES & EQUIP./PRAXAIR  
Address: 19200 HAWTHORNE BLVD  
City,State,Zip: TORRANCE, CA 90503  
Facility ID: FA0013363  
Status: Not reported  
Site ID: SD0010532  
Jurisdiction: County  
Case ID: RO0010532  
Abated: Yes  
Assigned To: GB  
Entered Date: 05/11/2004  
Abated Date: 05/06/1996

CERS:

Name: UCC/LINDE DIVISION  
Address: 19200 HAWTHORNE BLVD  
City,State,Zip: TORRANCE, CA 90503  
Site ID: 228516  
CERS ID: T0603701471  
CERS Description: Cleanup Program Site

Affiliation:

Affiliation Type Desc: Local Agency Caseworker  
Entity Name: KENNETH LEW - TORRANCE, CITY OF  
Entity Title: Not reported  
Affiliation Address: 3031 TORRANCE BLVD.  
Affiliation City: TORRANCE  
Affiliation State: CA  
Affiliation Country: Not reported  
Affiliation Zip: Not reported

Map ID  
Direction  
Distance  
Elevation

MAP FINDINGS

Site

Database(s)

EDR ID Number  
EPA ID Number

UCC/LINDE DIVISION (Continued)

S100278887

Affiliation Phone: 3106182973  
Affiliation Type Desc: Regional Board Caseworker  
Entity Name: MATTHEW COHEN - SWRCB  
Entity Title: Not reported  
Affiliation Address: 1001 I Street  
Affiliation City: SACRAMENTO  
Affiliation State: CA  
Affiliation Country: Not reported  
Affiliation Zip: Not reported  
Affiliation Phone: 9163415751

P99  
North  
1/8-1/4  
0.156 mi.  
826 ft.

**EWELL CONSTRUCTION INC**  
**2911 W 182ND STREET**  
**REDONDO BEACH, CA 90278**

RCRA NonGen / NLR 1024757385  
CAC002977222

Site 1 of 2 in cluster P

Relative:  
Lower  
Actual:  
98 ft.

RCRA NonGen / NLR:  
Date form received by agency: 2018-08-23 00:00:00.0  
Facility name: EWELL CONSTRUCTION INC  
Facility address: 2911 W 182ND STREET  
REDONDO BEACH, CA 90278  
EPA ID: CAC002977222  
Contact: DARRELL EWELL  
Contact address: 2911 W 182ND STREET  
REDONDO BEACH, CA 90278  
Contact country: Not reported  
Contact telephone: 310-793-2239  
Contact email: SALES@EWELLCONSTRUCTION.COM  
EPA Region: 09  
Classification: Non-Generator  
Description: Handler: Non-Generators do not presently generate hazardous waste

Owner/Operator Summary:

Owner/operator name: DARRELL EWELL  
Owner/operator address: 2911 W 182ND STREET  
REDONDO BEACH, CA 90278  
Owner/operator country: Not reported  
Owner/operator telephone: 310-793-2239  
Owner/operator email: Not reported  
Owner/operator fax: Not reported  
Owner/operator extension: Not reported  
Legal status: Other  
Owner/Operator Type: Operator  
Owner/Op start date: Not reported  
Owner/Op end date: Not reported  
Owner/operator name: DARRELL EWELL  
Owner/operator address: 2911 W 182ND STREET  
REDONDO BEACH, CA 90278  
Owner/operator country: Not reported  
Owner/operator telephone: 310-793-2239  
Owner/operator email: Not reported  
Owner/operator fax: Not reported  
Owner/operator extension: Not reported

Map ID  
 Direction  
 Distance  
 Elevation

MAP FINDINGS

Site

Database(s)

EDR ID Number  
 EPA ID Number

**EWELL CONSTRUCTION INC (Continued)**

**1024757385**

Legal status: Other  
 Owner/Operator Type: Owner  
 Owner/Op start date: Not reported  
 Owner/Op end date: Not reported

Handler Activities Summary:

U.S. importer of hazardous waste: No  
 Mixed waste (haz. and radioactive): No  
 Recycler of hazardous waste: No  
 Transporter of hazardous waste: No  
 Treater, storer or disposer of HW: No  
 Underground injection activity: No  
 On-site burner exemption: No  
 Furnace exemption: No  
 Used oil fuel burner: No  
 Used oil processor: No  
 User oil refiner: No  
 Used oil fuel marketer to burner: No  
 Used oil Specification marketer: No  
 Used oil transfer facility: No  
 Used oil transporter: No

Violation Status: No violations found

**Q100**  
**SSE**  
**1/8-1/4**  
**0.156 mi.**  
**826 ft.**

**HAWTHORNE VALVE FACILITY**  
**19160 HAWTHORNE BLVE**  
**TORRANCE, CA 90503**  
**Site 1 of 12 in cluster Q**

**HIST UST S118411002**  
**N/A**

**Relative:**  
**Lower**  
**Actual:**  
**96 ft.**

HIST UST:  
 Name: HAWTHORNE VALVE FACILITY  
 Address: 19160 HAWTHORNE BLVE  
 City,State,Zip: TORRANCE, CA 90503  
 File Number: 00028753  
 URL: <http://geotracker.waterboards.ca.gov/ustpdfs/pdf/00028753.pdf>  
 Region: Not reported  
 Facility ID: Not reported  
 Facility Type: Not reported  
 Other Type: Not reported  
 Contact Name: Not reported  
 Telephone: Not reported  
 Owner Name: Not reported  
 Owner Address: Not reported  
 Owner City,St,Zip: Not reported  
 Total Tanks: Not reported  
  
 Tank Num: Not reported  
 Container Num: Not reported  
 Year Installed: Not reported  
 Tank Capacity: Not reported  
 Tank Used for: Not reported  
 Type of Fuel: Not reported  
 Container Construction Thickness: Not reported  
 Leak Detection: Not reported

Map ID  
Direction  
Distance  
Elevation

MAP FINDINGS

Site

Database(s)

EDR ID Number  
EPA ID Number

**HAWTHORNE VALVE FACILITY (Continued)**

**S118411002**

[Click here for Geo Tracker PDF:](#)

**Q101**  
**SSE**  
**1/8-1/4**  
**0.156 mi.**  
**826 ft.**

**HAWTHORNE VALVE FACILITY**  
**19160 HAWTHORNE BLVD**  
**TORRANCE, CA 90503**

**HIST UST**    **U001564136**  
**N/A**

**Site 2 of 12 in cluster Q**

**Relative:**  
**Lower**  
**Actual:**  
**96 ft.**

**HIST UST:**  
Name: HAWTHORNE VALVE FACILITY  
Address: 19160 HAWTHORNE BLVD  
City,State,Zip: TORRANCE, CA 90503  
File Number: Not reported  
URL: Not reported  
Region: STATE  
Facility ID: 00000066360  
Facility Type: Other  
Other Type: ELECTRIC UTILITY  
Contact Name: MARIO A. FAVARO  
Telephone: 8183021478  
Owner Name: SOUTHERN CALIFORNIA EDISON COM  
Owner Address: 2244 WALNUT GROVE AVENUE  
Owner City,St,Zip: ROSEMEAD, CA 91770  
Total Tanks: 0003

Tank Num: 001  
Container Num: 409  
Year Installed: 1984  
Tank Capacity: 00000200  
Tank Used for: PRODUCT  
Type of Fuel: Not reported  
Container Construction Thickness: 2  
Leak Detection: None

Tank Num: 002  
Container Num: 412  
Year Installed: 1984  
Tank Capacity: 00000200  
Tank Used for: WASTE  
Type of Fuel: Not reported  
Container Construction Thickness: 6  
Leak Detection: None

Tank Num: 003  
Container Num: 416  
Year Installed: 1984  
Tank Capacity: 00000200  
Tank Used for: WASTE  
Type of Fuel: Not reported  
Container Construction Thickness: 6  
Leak Detection: None

Map ID  
Direction  
Distance  
Elevation

MAP FINDINGS

Site

Database(s)

EDR ID Number  
EPA ID Number

**O102**  
**SE**  
**1/8-1/4**  
**0.162 mi.**  
**855 ft.**

**BUS + TRUCK SERVICE**  
**19500 MARINER AVE**  
**TORRANCE, CA 90503**

**RCRA NonGen / NLR**    **1024864004**  
**CAL000432558**

**Site 5 of 9 in cluster O**

**Relative:**  
**Lower**

RCRA NonGen / NLR:

**Actual:**  
**95 ft.**

Date form received by agency: 2017-12-12 00:00:00.0  
Facility name: BUS + TRUCK SERVICE  
Facility address: 19500 MARINER AVE  
TORRANCE, CA 90503  
EPA ID: CAL000432558  
Mailing address: 2239 N BLACK CANYON HWY  
PHOENIX, AZ 85009  
Contact: AARON LANGMAYER  
Contact address: 2239 N BLACK CANYON HWY  
PHOENIX, AZ 85009  
Contact country: Not reported  
Contact telephone: 530-318-5598  
Contact email: ALANGMAYER@BUSANDTRUCKSERVICE.COM  
EPA Region: 09  
Classification: Non-Generator  
Description: Handler: Non-Generators do not presently generate hazardous waste

**Owner/Operator Summary:**

Owner/operator name: BUS + TRUCK SERVICE INC  
Owner/operator address: 2239 N BLACK CANYON HWY  
PHOENIX, AZ 85009  
Owner/operator country: Not reported  
Owner/operator telephone: 602-875-0550  
Owner/operator email: Not reported  
Owner/operator fax: Not reported  
Owner/operator extension: Not reported  
Legal status: Other  
Owner/Operator Type: Owner  
Owner/Op start date: Not reported  
Owner/Op end date: Not reported

Owner/operator name: AARON LANGMAYER  
Owner/operator address: 2239 N BLACK CANYON HWY  
PHOENIX, AZ 85009  
Owner/operator country: Not reported  
Owner/operator telephone: 530-318-5598  
Owner/operator email: Not reported  
Owner/operator fax: Not reported  
Owner/operator extension: Not reported  
Legal status: Other  
Owner/Operator Type: Operator  
Owner/Op start date: Not reported  
Owner/Op end date: Not reported

**Handler Activities Summary:**

U.S. importer of hazardous waste: No  
Mixed waste (haz. and radioactive): No  
Recycler of hazardous waste: No  
Transporter of hazardous waste: Yes  
Treater, storer or disposer of HW: No  
Underground injection activity: No

Map ID  
 Direction  
 Distance  
 Elevation

MAP FINDINGS

Site

Database(s)

EDR ID Number  
 EPA ID Number

**BUS + TRUCK SERVICE (Continued)**

**1024864004**

On-site burner exemption: No  
 Furnace exemption: No  
 Used oil fuel burner: No  
 Used oil processor: No  
 User oil refiner: No  
 Used oil fuel marketer to burner: No  
 Used oil Specification marketer: No  
 Used oil transfer facility: No  
 Used oil transporter: No

Violation Status: No violations found

**O103**  
**SE**  
**1/8-1/4**  
**0.162 mi.**  
**855 ft.**

**ARKEMA INC**  
**19500 MARINER AVE**  
**TORRANCE, CA 90503**  
**Site 6 of 9 in cluster O**

**SEMS-ARCHIVE** **1015732658**  
**RCRA-SQG** **CAD008388894**  
**ICIS**  
**FINDS**  
**ECHO**

**Relative:**  
**Lower**  
**Actual:**  
**95 ft.**

SEMS Archive:  
 Site ID: 0901104  
 EPA ID: CAD008388894  
 Name: UNION CARBIDE CORP TORRANCE PLT  
 Address: 3651 DEL AMO BLVD  
 Address 2: Not reported  
 City,State,Zip: TORRANCE, CA 90503  
 Cong District: 32  
 FIPS Code: 06037  
 FF: N  
 NPL: Not on the NPL  
 Non NPL Status: NFRAP-Site does not qualify for the NPL based on existing information

SEMS Archive Detail:

Region: 09  
 Site ID: 0901104  
 EPA ID: CAD008388894  
 Site Name: UNION CARBIDE CORP TORRANCE PLT  
 NPL: N  
 FF: N  
 OU: 00  
 Action Code: VS  
 Action Name: ARCH SITE  
 SEQ: 1  
 Start Date: Not reported  
 Finish Date: 1985-05-01 05:00:00  
 Qual: Not reported  
 Current Action Lead: EPA Perf In-Hse

Region: 09  
 Site ID: 0901104  
 EPA ID: CAD008388894  
 Site Name: UNION CARBIDE CORP TORRANCE PLT  
 NPL: N  
 FF: N  
 OU: 00  
 Action Code: DS  
 Action Name: DISCVRY  
 SEQ: 1  
 Start Date: 1979-11-01 05:00:00  
 Finish Date: 1979-11-01 05:00:00

Map ID  
Direction  
Distance  
Elevation

MAP FINDINGS

Site

Database(s)

EDR ID Number  
EPA ID Number

**ARKEMA INC (Continued)**

**1015732658**

Qual: Not reported  
Current Action Lead: EPA Perf  
  
Region: 09  
Site ID: 0901104  
EPA ID: CAD008388894  
Site Name: UNION CARBIDE CORP TORRANCE PLT  
NPL: N  
FF: N  
OU: 00  
Action Code: PA  
Action Name: PA  
SEQ: 1  
Start Date: Not reported  
Finish Date: 1985-05-01 05:00:00  
Qual: N  
Current Action Lead: EPA Perf

**RCRA-SQG:**

Date form received by agency: 2010-03-11 00:00:00.0  
Facility name: ARKEMA INC  
Facility address: 19500 MARINER AVE  
RM A  
TORRANCE, CA 90503  
EPA ID: CAD008388894  
Mailing address: 19206 HAWTHORNE BLVD  
TORRANCE, CA 90503  
Contact: MARCO BARRUETA  
Contact address: 19206 HAWTHORNE BLVD  
TORRANCE, CA 90503  
Contact country: US  
Contact telephone: 310-214-5316  
Contact email: MJBARRUETADELGADO@DOW.COM  
EPA Region: 09  
Land type: Private  
Classification: Small Small Quantity Generator  
Description: Handler: generates more than 100 and less than 1000 kg of hazardous waste during any calendar month and accumulates less than 6000 kg of hazardous waste at any time; or generates 100 kg or less of hazardous waste during any calendar month, and accumulates more than 1000 kg of hazardous waste at any time

**Owner/Operator Summary:**

Owner/operator name: ARKEMA INC  
Owner/operator address: 19206 HAWTHORNE BLVD  
TORRANCE, CA 90503  
Owner/operator country: US  
Owner/operator telephone: 310-214-5316  
Owner/operator email: Not reported  
Owner/operator fax: Not reported  
Owner/operator extension: Not reported  
Legal status: Private  
Owner/Operator Type: Owner  
Owner/Op start date: 2010-01-25 00:00:00.  
Owner/Op end date: Not reported

Map ID  
Direction  
Distance  
Elevation

MAP FINDINGS

Site

Database(s)

EDR ID Number  
EPA ID Number

**ARKEMA INC (Continued)**

**1015732658**

Owner/operator name: ARKEMA INC  
Owner/operator address: Not reported  
Not reported  
Owner/operator country: Not reported  
Owner/operator telephone: Not reported  
Owner/operator email: Not reported  
Owner/operator fax: Not reported  
Owner/operator extension: Not reported  
Legal status: Private  
Owner/Operator Type: Operator  
Owner/Op start date: 2010-01-25 00:00:00.  
Owner/Op end date: Not reported

Handler Activities Summary:

U.S. importer of hazardous waste: No  
Mixed waste (haz. and radioactive): No  
Recycler of hazardous waste: No  
Transporter of hazardous waste: No  
Treater, storer or disposer of HW: Yes  
Underground injection activity: No  
On-site burner exemption: No  
Furnace exemption: No  
Used oil fuel burner: No  
Used oil processor: No  
User oil refiner: No  
Used oil fuel marketer to burner: No  
Used oil Specification marketer: No  
Used oil transfer facility: No  
Used oil transporter: No

Universal Waste Summary:

Waste type: Pesticides  
Accumulated waste on-site: Yes  
Generated waste on-site: Not reported

Waste type: Batteries  
Accumulated waste on-site: Yes  
Generated waste on-site: Not reported

Waste type: Thermostats  
Accumulated waste on-site: Yes  
Generated waste on-site: Not reported

Waste type: Lamps  
Accumulated waste on-site: Yes  
Generated waste on-site: Not reported

Historical Generators:

Date form received by agency: 2008-06-17 00:00:00.0  
Site name: UNION CARBIDE CORP (A SUBSIDIARY OF THE DOW CHEMICAL CO)  
Classification: Small Quantity Generator

Date form received by agency: 2002-02-04 00:00:00.0  
Site name: UNION CARBIDE CORP  
Classification: Small Quantity Generator



Map ID  
Direction  
Distance  
Elevation

MAP FINDINGS

Site

Database(s)

EDR ID Number  
EPA ID Number

**ARKEMA INC (Continued)**

**1015732658**

Date form received by agency: 2002-02-04 00:00:00.0  
Site name: UNION CARBIDE CORP  
Classification: Large Quantity Generator

Date form received by agency: 2000-10-12 00:00:00.0  
Site name: TORRANCE TERMINAL, UNION CARBIDE CORP.  
Classification: Large Quantity Generator

Date form received by agency: 1999-03-04 00:00:00.0  
Site name: UNION CARBIDE CORPORATION TORRANCE DISTR  
Classification: Large Quantity Generator

Date form received by agency: 1996-09-01 00:00:00.0  
Site name: UNION CARBIDE CORP  
Classification: Small Quantity Generator

Date form received by agency: 1996-08-16 00:00:00.0  
Site name: UNION CARBIDE CORPORATION  
Classification: Large Quantity Generator

Date form received by agency: 1994-05-05 00:00:00.0  
Site name: UNION CARBIDE CORP  
Classification: Large Quantity Generator

Date form received by agency: 1992-03-19 00:00:00.0  
Site name: UNION CARBIDE CHEMICALS AND PLASTICS CO.  
Classification: Large Quantity Generator

Date form received by agency: 1990-05-21 00:00:00.0  
Site name: UNION CARBIDE C & P DISTRIBUTION  
Classification: Large Quantity Generator

Hazardous Waste Summary:

. Waste code: 221  
. Waste name: Waste oil and mixed oil

. Waste code: D001  
. Waste name: IGNITABLE WASTE

. Waste code: D002  
. Waste name: CORROSIVE WASTE

. Waste code: D005  
. Waste name: BARIUM

. Waste code: D035  
. Waste name: METHYL ETHYL KETONE

. Waste code: F001  
. Waste name: THE FOLLOWING SPENT HALOGENATED SOLVENTS USED IN DEGREASING:  
TETRACHLOROETHYLENE, TRICHLORETHYLENE, METHYLENE CHLORIDE,  
1,1,1-TRICHLOROETHANE, CARBON TETRACHLORIDE AND CHLORINATED  
FLUOROCARBONS; ALL SPENT SOLVENT MIXTURES/BLENDS USED IN DEGREASING  
CONTAINING, BEFORE USE, A TOTAL OF TEN PERCENT OR MORE (BY VOLUME) OF  
ONE OR MORE OF THE ABOVE HALOGENATED SOLVENTS OR THOSE SOLVENTS LISTED  
IN F002, F004, AND F005; AND STILL BOTTOMS FROM THE RECOVERY OF THESE

Map ID  
Direction  
Distance  
Elevation

MAP FINDINGS

Site

Database(s)

EDR ID Number  
EPA ID Number

**ARKEMA INC (Continued)**

**1015732658**

SPENT SOLVENTS AND SPENT SOLVENT MIXTURES.

- . Waste code: F003
- . Waste name: THE FOLLOWING SPENT NONHALOGENATED SOLVENTS: XYLENE, ACETONE, ETHYL ACETATE, ETHYL BENZENE, ETHYL ETHER, METHYL ISOBUTYL KETONE, N-BUTYL ALCOHOL, CYCLOHEXANONE, AND METHANOL; ALL SPENT SOLVENT MIXTURES/BLENDS CONTAINING, BEFORE USE, ONLY THE ABOVE SPENT NONHALOGENATED SOLVENTS; AND ALL SPENT SOLVENT MIXTURES/BLENDS CONTAINING, BEFORE USE, ONE OR MORE OF THE ABOVE NONHALOGENATED SOLVENTS, AND A TOTAL OF TEN PERCENT OR MORE (BY VOLUME) OF ONE OR MORE OF THOSE SOLVENTS LISTED IN F001, F002, F004, AND F005; AND STILL BOTTOMS FROM THE RECOVERY OF THESE SPENT SOLVENTS AND SPENT SOLVENT MIXTURES.
  
- . Waste code: U002
- . Waste name: 2-PROPANONE (I) (OR) ACETONE (I)
  
- . Waste code: U031
- . Waste name: 1-BUTANOL (I) (OR) N-BUTYL ALCOHOL (I)
  
- . Waste code: U088
- . Waste name: 1,2-BENZENEDICARBOXYLIC ACID, DIETHYL ESTER (OR) DIETHYL PHTHALATE
  
- . Waste code: U112
- . Waste name: ACETIC ACID, ETHYL ESTER (I) (OR) ETHYL ACETATE (I)
  
- . Waste code: U122
- . Waste name: FORMALDEHYDE
  
- . Waste code: U140
- . Waste name: 1-PROPANOL, 2-METHYL- (I,T) (OR) ISOBUTYL ALCOHOL (I,T)
  
- . Waste code: U154
- . Waste name: METHANOL (I) (OR) METHYL ALCOHOL (I)
  
- . Waste code: U159
- . Waste name: 2-BUTANONE (I,T) (OR) METHYL ETHYL KETONE (MEK) (I,T)
  
- . Waste code: U161
- . Waste name: 4-METHYL-2-PENTANONE (I) (OR) METHYL ISOBUTYL KETONE (I) (OR) PENTANOL, 4-METHYL-
  
- . Waste code: U220
- . Waste name: BENZENE, METHYL- (OR) TOLUENE

Facility Has Received Notices of Violations:

- Regulation violated: Not reported
- Area of violation: Generators - General
- Date violation determined: 2011-01-13 00:00:00.0
- Date achieved compliance: 2011-01-13 00:00:00.0
- Violation lead agency: State
- Enforcement action: COMPLIANCE EVALUATION INSPECTION ON-SITE
- Enforcement action date: 2011-01-13 00:00:00.0
- Enf. disposition status: Not reported
- Enf. disp. status date: Not reported
- Enforcement lead agency: State
- Proposed penalty amount: Not reported

Map ID  
Direction  
Distance  
Elevation

MAP FINDINGS

Site

Database(s)

EDR ID Number  
EPA ID Number

**ARKEMA INC (Continued)**

**1015732658**

Final penalty amount: Not reported  
Paid penalty amount: Not reported

Evaluation Action Summary:

Evaluation date: 2011-01-13 00:00:00.0  
Evaluation: WRITTEN INFORMAL  
Area of violation: Generators - General  
Date achieved compliance: 2011-01-13 00:00:00.0  
Evaluation lead agency: State

ICIS:

Enforcement Action ID: HQ-2011-8004  
FRS ID: 110000475147  
Action Name: Honeywell International Inc.  
Facility Name: PRESTONE PRODUCTS CORPORATION  
Facility Address: 19500 MARINER AVE.  
TORRANCE, CA 90503  
Enforcement Action Type: EPCRA 325 Action For Penalty  
Facility County: LOS ANGELES  
Program System Acronym: TRIS  
Enforcement Action Forum Desc: Administrative - Formal  
EA Type Code: 325  
Facility SIC Code: Not reported  
Federal Facility ID: Not reported  
Latitude in Decimal Degrees: 33.85376  
Longitude in Decimal Degrees: -118.35059  
Permit Type Desc: Not reported  
Program System Acronym: 90503FRSTB19500  
Facility NAICS Code: Not reported  
Tribal Land Code: Not reported

FINDS:

Registry ID: 110000475147  
Facility URL: [http://ofmpub.epa.gov/enviro/fii\\_query\\_detail.disp\\_program\\_facility?p\\_registry\\_id=110000475147](http://ofmpub.epa.gov/enviro/fii_query_detail.disp_program_facility?p_registry_id=110000475147)

Environmental Interest/Information System:

AIR EMISSIONS CLASSIFICATION UNKNOWN  
California Hazardous Waste Tracking System - Datamart (HWTS-DATAMART) provides California with information on hazardous waste shipments for generators, transporters, and treatment, storage, and disposal facilities.  
US EPA TRIS (Toxics Release Inventory System) contains information from facilities on the amounts of over 300 listed toxic chemicals that these facilities release directly to air, water, land, or that are transported off-site.  
US National Pollutant Discharge Elimination System (NPDES) module of the Compliance Information System (ICIS) tracks surface water permits issued under the Clean Water Act. Under NPDES, all facilities that discharge pollutants from any point source into waters of the United States are required to obtain a permit. The permit will likely contain limits on what can be discharged, impose monitoring and reporting requirements, and include other provisions to ensure that the discharge does not adversely affect water quality.  
RCRAInfo is a national information system that supports the Resource Conservation and Recovery Act (RCRA) program through the tracking of

Map ID  
 Direction  
 Distance  
 Elevation

MAP FINDINGS

Site

Database(s)

EDR ID Number  
 EPA ID Number

**ARKEMA INC (Continued)**

**1015732658**

events and activities related to facilities that generate, transport, and treat, store, or dispose of hazardous waste. RCRAInfo allows RCRA program staff to track the notification, permit, compliance, and corrective action activities required under RCRA.  
 STATE MASTER

[Click this hyperlink](#) while viewing on your computer to access additional FINDS: detail in the EDR Site Report.

**ECHO:**

Envid: 1015732658  
 Registry ID: 110000475147  
 DFR URL: <http://echo.epa.gov/detailed-facility-report?fid=110000475147>  
 Name: PRESTONE PRODUCTS CORPORATION  
 Address: 19500 MARINER AVE.  
 City,State,Zip: TORRANCE, CA 90503

**O104**     **UNION CARBIDE CORP**  
**SE**       **19500 MARINER AVE**  
**1/8-1/4**   **TORRANCE, CA 90503**  
**0.162 mi.**  
**855 ft.**     **Site 7 of 9 in cluster O**

**Relative:**  
**Lower**

**Actual:**  
**95 ft.**

**ENVIROSTOR**   **1000336411**  
**UST**             **N/A**  
**VCP**  
**CERS HAZ WASTE**  
**SWEEPS UST**  
**HIST UST**  
**CA FID UST**  
**CHMIRS**  
**SSTS**  
**DRYCLEANERS**  
**EMI**  
**HAZNET**  
**HIST CORTESE**  
**NPDES**  
**WDS**  
**CIWQS**  
**CERS**  
**HWTS**

**ENVIROSTOR:**

Name: UNION CARBIDE/CHEM'S & PLAST/TORRANCE  
 Address: 19500 MARINER AVENUE  
 City,State,Zip: TORRANCE, CA 90503  
 Facility ID: 19281209  
 Status: Active  
 Status Date: 04/23/1996  
 Site Code: 400483  
 Site Type: Voluntary Cleanup  
 Site Type Detailed: Voluntary Cleanup  
 Acres: 17  
 NPL: NO  
 Regulatory Agencies: SMBRP  
 Lead Agency: SMBRP  
 Program Manager: Joe Hwong  
 Supervisor: Shahir Haddad  
 Division Branch: Southern California Schools & Brownfields Outreach  
 Assembly: 66  
 Senate: 35  
 Special Program: Voluntary Cleanup Program  
 Restricted Use: NO  
 Site Mgmt Req: NONE SPECIFIED

Map ID  
Direction  
Distance  
Elevation

MAP FINDINGS

Site

Database(s)

EDR ID Number  
EPA ID Number

**UNION CARBIDE CORP (Continued)**

**1000336411**

Funding: Responsible Party  
Latitude: 33.85423  
Longitude: -118.3495  
APN: 7352001029, 7352001030  
Past Use: MANUFACTURING - CHEMICALS  
Potential COC: \* HALOGENATED ORGANIC COMPOUNDS \* ORGANIC LIQUIDS (NONSOLVENTS) WITH HALOGENS Arsenic Benzene Lead Polynuclear aromatic hydrocarbons (PAHs) Ethylbenzene Toluene Xylenes  
Confirmed COC: Arsenic Benzene Lead Polynuclear aromatic hydrocarbons (PAHs) Ethylbenzene Toluene Xylenes  
Potential Description: AQUI, SOIL  
Alias Name: Dow Chemicals  
Alias Type: Alternate Name  
Alias Name: UCC  
Alias Type: Alternate Name  
Alias Name: UNION CARBIDE CORP - TORRANCE FACILITY  
Alias Type: Alternate Name  
Alias Name: UNION CARBIDE CORP CHEM'S & PLAST. DIST.  
Alias Type: Alternate Name  
Alias Name: 7352001029  
Alias Type: APN  
Alias Name: 7352001030  
Alias Type: APN  
Alias Name: 110000746612  
Alias Type: EPA (FRS #)  
Alias Name: 400483  
Alias Type: Project Code (Site Code)  
Alias Name: 19281209  
Alias Type: Envirostor ID Number

**Completed Info:**

Completed Area Name: Heil Separator Area  
Completed Sub Area Name: Not reported  
Completed Document Type: Monitoring Report  
Completed Date: 01/05/2017  
Comments: Not reported  
  
Completed Area Name: PROJECT WIDE  
Completed Sub Area Name: Not reported  
Completed Document Type: Monitoring Report  
Completed Date: 12/02/2015  
Comments: DTSC conditionally approved the Report.  
  
Completed Area Name: PROJECT WIDE  
Completed Sub Area Name: Not reported  
Completed Document Type: Monitoring Report  
Completed Date: 09/28/2016  
Comments: Not reported  
  
Completed Area Name: PROJECT WIDE  
Completed Sub Area Name: Not reported  
Completed Document Type: Monitoring Report  
Completed Date: 09/28/2016  
Comments: Not reported  
  
Completed Area Name: Parcels B&C  
Completed Sub Area Name: Not reported  
Completed Document Type: Pilot Study/Treatability Workplan

Map ID  
Direction  
Distance  
Elevation

MAP FINDINGS

Site

Database(s)

EDR ID Number  
EPA ID Number

**UNION CARBIDE CORP (Continued)**

**1000336411**

Completed Date: 01/09/2018  
Comments: DTSC approved the TM along with comments.

Completed Area Name: PROJECT WIDE  
Completed Sub Area Name: Not reported  
Completed Document Type: Monitoring Report  
Completed Date: 06/08/2017  
Comments: DTSC approved the Report.

Completed Area Name: PROJECT WIDE  
Completed Sub Area Name: Not reported  
Completed Document Type: Monitoring Report  
Completed Date: 09/19/2018  
Comments: DTSC provided comments and conditionally approved.

Completed Area Name: PROJECT WIDE  
Completed Sub Area Name: Not reported  
Completed Document Type: Monitoring Report  
Completed Date: 09/19/2018  
Comments: DTSC provided comments and conditionally approved.

Completed Area Name: PROJECT WIDE  
Completed Sub Area Name: Not reported  
Completed Document Type: Monitoring Report  
Completed Date: 09/19/2018  
Comments: DTSC provided comments and conditionally approved.

Completed Area Name: PROJECT WIDE  
Completed Sub Area Name: Not reported  
Completed Document Type: Fieldwork  
Completed Date: 07/05/2019  
Comments: Not reported

Completed Area Name: Heil Separator Area  
Completed Sub Area Name: Not reported  
Completed Document Type: Removal Action Workplan  
Completed Date: 06/25/2004  
Comments: DTSC completed Removal Action Workplan and the Negative Declaration (ND). The objectives of the RAW are to remove dense non-aqueous phase liquids to the maximum extent practical, to ensure that conditions at the facility do not change so as to threaten human health or the environment, and to evaluate the feasibility of the monitored natural attenuation. The final remediation will be conducted after the implementation of a future RAW or Remedial Action Plan.

Completed Area Name: Heil Separator Area  
Completed Sub Area Name: Not reported  
Completed Document Type: Remedial Investigation / Feasibility Study  
Completed Date: 06/30/2003  
Comments: DTSC completed review of the Remedial Investigation on 2/21/02 and consequently the current owner Dow Chemical Corporation submitted the Feasibility Study (FS) report. After review, DTSC approved the FS on 6/30/03. Based on the FS, the recommended remedial alternative is the Deed Restriction/ Enhanced Free Product (DNAPL) Recovery/Monitored Natural Attenuation (MNA) or other in situ technologies, unless future groundwater data suggest that MNA is not effective at stabilizing the dissolved-phase groundwater plume of VOCs and SVOCs

Map ID  
Direction  
Distance  
Elevation

MAP FINDINGS

Site

Database(s)

EDR ID Number  
EPA ID Number

**UNION CARBIDE CORP (Continued)**

**1000336411**

in the perched groundwater zone, or if the underneath groundwater aquifer is being impacted by the contaminants from the site.

Completed Area Name: PROJECT WIDE  
Completed Sub Area Name: Not reported  
Completed Document Type: Site Screening  
Completed Date: 01/20/1995

Comments: Site was identified from a non-emergency release report dated 2-17-94. Soil and groundwater at the site are contaminated with volatile and semi-volatile organic compounds.

Completed Area Name: Heil Separator Area  
Completed Sub Area Name: Not reported  
Completed Document Type: Fieldwork  
Completed Date: 03/17/2005  
Comments: DTSC completed review.

Completed Area Name: Heil Separator Area  
Completed Sub Area Name: Not reported  
Completed Document Type: Monitoring Report  
Completed Date: 12/30/2005  
Comments: DTSC completed review.

Completed Area Name: Heil Separator Area  
Completed Sub Area Name: Not reported  
Completed Document Type: Monitoring Report  
Completed Date: 08/11/2006  
Comments: DTSC issued the comments on the 2005 4th Quarter GW Monitoring Report.

Completed Area Name: Heil Separator Area  
Completed Sub Area Name: Not reported  
Completed Document Type: Monitoring Report  
Completed Date: 02/13/2007  
Comments: DTSC reviewed and concluded that an MNA evaluation is needed.

Completed Area Name: Heil Separator Area  
Completed Sub Area Name: Not reported  
Completed Document Type: Monitoring Report  
Completed Date: 02/13/2007  
Comments: DTSC reviewed and concluded that an MNA evaluation is needed.

Completed Area Name: Heil Separator Area  
Completed Sub Area Name: Not reported  
Completed Document Type: Monitoring Report  
Completed Date: 10/17/2007  
Comments: The Report, including the two recommendations, is acceptable with the exception of Appendix D.

Completed Area Name: Heil Separator Area  
Completed Sub Area Name: Not reported  
Completed Document Type: Other Report  
Completed Date: 11/01/2007  
Comments: DTSC informed that the MNA is not effective at this site and the technology used for automatic DNAPL is very slow. Therefore, DTSC recommended that other technologies pursuant to the approved RAW be considered.

Map ID  
Direction  
Distance  
Elevation

MAP FINDINGS

Site

Database(s)

EDR ID Number  
EPA ID Number

**UNION CARBIDE CORP (Continued)**

**1000336411**

Completed Area Name: Heil Separator Area  
Completed Sub Area Name: Not reported  
Completed Document Type: Monitoring Report  
Completed Date: 12/28/2007  
Comments: Not reported

Completed Area Name: Heil Separator Area  
Completed Sub Area Name: Not reported  
Completed Document Type: Monitoring Report  
Completed Date: 09/08/2008  
Comments: Not reported

Completed Area Name: Parcels B&C  
Completed Sub Area Name: Not reported  
Completed Document Type: Site Characterization Report  
Completed Date: 09/15/2008  
Comments: DTSC requested that an addendum to workplan is needed and that further characterization is needed for filling the data gaps.

Completed Area Name: Heil Separator Area  
Completed Sub Area Name: Not reported  
Completed Document Type: Monitoring Report  
Completed Date: 11/17/2008  
Comments: DTSC accepted the Report and informed the RP that DTSC should be informed of the next round of monitoring samples.

Completed Area Name: Parcels B&C  
Completed Sub Area Name: Not reported  
Completed Document Type: Remedial Investigation Workplan  
Completed Date: 04/03/2009  
Comments: Not reported

Completed Area Name: Heil Separator Area  
Completed Sub Area Name: Not reported  
Completed Document Type: Monitoring Report  
Completed Date: 05/04/2009  
Comments: Not reported

Completed Area Name: PROJECT WIDE  
Completed Sub Area Name: Not reported  
Completed Document Type: Monitoring Report  
Completed Date: 11/02/2009  
Comments: DTSC concurred with the Report recommendations and approved the Report.

Completed Area Name: Heil Separator Area  
Completed Sub Area Name: Not reported  
Completed Document Type: Monitoring Report  
Completed Date: 03/24/2010  
Comments: Not reported

Completed Area Name: PROJECT WIDE  
Completed Sub Area Name: Not reported  
Completed Document Type: Other Report  
Completed Date: 06/03/2010  
Comments: Not reported



Map ID  
Direction  
Distance  
Elevation

MAP FINDINGS

Site

Database(s)

EDR ID Number  
EPA ID Number

**UNION CARBIDE CORP (Continued)**

**1000336411**

Completed Area Name: PROJECT WIDE  
Completed Sub Area Name: Not reported  
Completed Document Type: Remedial Investigation Report  
Completed Date: 10/19/2010  
Comments: Not reported

Completed Area Name: PROJECT WIDE  
Completed Sub Area Name: Not reported  
Completed Document Type: Monitoring Report  
Completed Date: 01/20/2011  
Comments: Not reported

Completed Area Name: Parcels B&C  
Completed Sub Area Name: Not reported  
Completed Document Type: Remedial Investigation Workplan  
Completed Date: 04/18/2011  
Comments: Not reported

Completed Area Name: PROJECT WIDE  
Completed Sub Area Name: Not reported  
Completed Document Type: Monitoring Report  
Completed Date: 03/10/2011  
Comments: Not reported

Completed Area Name: Parcels B&C  
Completed Sub Area Name: Not reported  
Completed Document Type: Remedial Investigation Report  
Completed Date: 06/27/2013  
Comments: Not reported

Completed Area Name: PROJECT WIDE  
Completed Sub Area Name: Not reported  
Completed Document Type: Remedial Investigation / Feasibility Study  
Completed Date: 09/07/2011  
Comments: Not reported

Completed Area Name: Heil Separator Area  
Completed Sub Area Name: Not reported  
Completed Document Type: Monitoring Report  
Completed Date: 02/27/2012  
Comments: Not reported

Completed Area Name: PROJECT WIDE  
Completed Sub Area Name: Not reported  
Completed Document Type: Monitoring Report  
Completed Date: 01/08/2013  
Comments: Not reported

Completed Area Name: PROJECT WIDE  
Completed Sub Area Name: Not reported  
Completed Document Type: Monitoring Report  
Completed Date: 04/16/2013  
Comments: Not reported

Completed Area Name: PROJECT WIDE  
Completed Sub Area Name: Not reported  
Completed Document Type: Monitoring Report

Map ID  
Direction  
Distance  
Elevation

MAP FINDINGS

Site

Database(s)

EDR ID Number  
EPA ID Number

**UNION CARBIDE CORP (Continued)**

**1000336411**

Completed Date: 09/27/2013  
Comments: DTSC approved the Report.

Completed Area Name: Parcels B&C  
Completed Sub Area Name: Not reported  
Completed Document Type: Remedial Investigation Workplan  
Completed Date: 05/16/2014  
Comments: Not reported

Completed Area Name: Heil Separator Area  
Completed Sub Area Name: Not reported  
Completed Document Type: CEQA - Initial Study/ Neg. Declaration  
Completed Date: 06/25/2004  
Comments: Not reported

Completed Area Name: Heil Separator Area  
Completed Sub Area Name: Not reported  
Completed Document Type: Voluntary Cleanup Agreement  
Completed Date: 04/08/1996  
Comments: DTSC entered into a Voluntary Cleanup Agreement with Union Carbide to conduct an RI/FS, Risk Assessment, appropriate Removal Actions (RAW or RAP) and preparation of a CEQA.

Completed Area Name: PROJECT WIDE  
Completed Sub Area Name: Not reported  
Completed Document Type: Correspondence  
Completed Date: 11/09/2007  
Comments: DTSC sent the cost estimate for the upcoming year.

Completed Area Name: PROJECT WIDE  
Completed Sub Area Name: Not reported  
Completed Document Type: Correspondence  
Completed Date: 11/09/2007  
Comments: Not reported

Completed Area Name: PROJECT WIDE  
Completed Sub Area Name: Not reported  
Completed Document Type: Correspondence  
Completed Date: 01/07/2009  
Comments: Not reported

Completed Area Name: PROJECT WIDE  
Completed Sub Area Name: Not reported  
Completed Document Type: Correspondence  
Completed Date: 11/18/2009  
Comments: Not reported

Completed Area Name: PROJECT WIDE  
Completed Sub Area Name: Not reported  
Completed Document Type: Correspondence  
Completed Date: 03/17/2011  
Comments: Not reported

Completed Area Name: PROJECT WIDE  
Completed Sub Area Name: Not reported  
Completed Document Type: Correspondence  
Completed Date: 01/12/2012

Map ID  
Direction  
Distance  
Elevation

MAP FINDINGS

Site

Database(s)

EDR ID Number  
EPA ID Number

**UNION CARBIDE CORP (Continued)**

**1000336411**

Comments: Not reported

Completed Area Name: PROJECT WIDE  
Completed Sub Area Name: Not reported  
Completed Document Type: Correspondence  
Completed Date: 05/31/2013  
Comments: Not reported

Completed Area Name: PROJECT WIDE  
Completed Sub Area Name: Not reported  
Completed Document Type: Annual Oversight Cost Estimate  
Completed Date: 08/28/2014  
Comments: Not reported

Completed Area Name: PROJECT WIDE  
Completed Sub Area Name: Not reported  
Completed Document Type: Annual Oversight Cost Estimate  
Completed Date: 09/17/2015  
Comments: Annual Cost Estimate emailed and mailed to BP.

Completed Area Name: PROJECT WIDE  
Completed Sub Area Name: Not reported  
Completed Document Type: Annual Oversight Cost Estimate  
Completed Date: 09/28/2016  
Comments: Not reported

Completed Area Name: PROJECT WIDE  
Completed Sub Area Name: Not reported  
Completed Document Type: Annual Oversight Cost Estimate  
Completed Date: 09/13/2018  
Comments: FY 1819 Estimate: \$40,780

Completed Area Name: PROJECT WIDE  
Completed Sub Area Name: Not reported  
Completed Document Type: Annual Oversight Cost Estimate  
Completed Date: 09/07/2017  
Comments: Annual cost estimate letter sent 9/7/17.

Completed Area Name: PROJECT WIDE  
Completed Sub Area Name: Not reported  
Completed Document Type: Voluntary Cleanup Agreement  
Completed Date: 12/04/2019  
Comments: Not reported

Completed Area Name: PROJECT WIDE  
Completed Sub Area Name: Not reported  
Completed Document Type: Annual Oversight Cost Estimate  
Completed Date: 08/26/2019  
Comments: Not reported

Future Area Name: Parcels B&C  
Future Sub Area Name: Not reported  
Future Document Type: Removal Action Completion Report  
Future Due Date: 2021  
Future Area Name: PROJECT WIDE  
Future Sub Area Name: Not reported  
Future Document Type: Fact Sheets

Map ID  
Direction  
Distance  
Elevation

MAP FINDINGS

Site

Database(s)

EDR ID Number  
EPA ID Number

**UNION CARBIDE CORP (Continued)**

1000336411

Future Due Date: 2020  
Future Area Name: PROJECT WIDE  
Future Sub Area Name: Not reported  
Future Document Type: Land Use Restriction  
Future Due Date: 2021  
Future Area Name: PROJECT WIDE  
Future Sub Area Name: Not reported  
Future Document Type: CEQA - Initial Study/ Neg. Declaration  
Future Due Date: 2020  
Schedule Area Name: PROJECT WIDE  
Schedule Sub Area Name: Not reported  
Schedule Document Type: Removal Action Workplan  
Schedule Due Date: 01/27/2020  
Schedule Revised Date: Not reported  
Schedule Area Name: PROJECT WIDE  
Schedule Sub Area Name: Not reported  
Schedule Document Type: Public Notice  
Schedule Due Date: 06/30/2019  
Schedule Revised Date: 07/23/2020  
Schedule Area Name: PROJECT WIDE  
Schedule Sub Area Name: Not reported  
Schedule Document Type: Community Profile  
Schedule Due Date: 06/14/2020  
Schedule Revised Date: Not reported  
Schedule Area Name: PROJECT WIDE  
Schedule Sub Area Name: Not reported  
Schedule Document Type: Remedial Action Plan  
Schedule Due Date: 06/28/2020  
Schedule Revised Date: 09/27/2020

**TORRANCE UST:**

Name: THE DOW CHEMICAL COMPANY  
Address: 19500 MARINER AVE  
City: Not reported  
Region: TORRANCE  
Facility ID: 17594  
Suite: Not reported  
Facility Status: Inactive

**VCP:**

Name: UNION CARBIDE/CHEM'S & PLAST/TORRANCE  
Address: 19500 MARINER AVENUE  
City,State,Zip: TORRANCE, CA 90503  
Facility ID: 19281209  
Site Type: Voluntary Cleanup  
Site Type Detail: Voluntary Cleanup  
Site Mgmt. Req.: NONE SPECIFIED  
Acres: 17  
National Priorities List: NO  
Cleanup Oversight Agencies: SMBRP  
Lead Agency: SMBRP  
Lead Agency Description: DTSC - Site Cleanup Program  
Project Manager: Joe Hwong  
Supervisor: Shahir Haddad  
Division Branch: Southern California Schools & Brownfields Outreach  
Site Code: 400483

Map ID  
Direction  
Distance  
Elevation

MAP FINDINGS

Site

Database(s)

EDR ID Number  
EPA ID Number

**UNION CARBIDE CORP (Continued)**

**1000336411**

Assembly: 66  
Senate: 35  
Special Programs Code: Voluntary Cleanup Program  
Status: Active  
Status Date: 04/23/1996  
Restricted Use: NO  
Funding: Responsible Party  
Lat/Long: 33.85423 / -118.3495  
APN: 7352001029, 7352001030  
Past Use: MANUFACTURING - CHEMICALS  
Potential COC: 10002, 20010, 30001, 30003, 30013, 30019, 30272, 30550, 30593  
Confirmed COC: 30001,30003,30013,30019,30272,30550,30593  
Potential Description: AQUI, SOIL  
Alias Name: Dow Chemicals  
Alias Type: Alternate Name  
Alias Name: UCC  
Alias Type: Alternate Name  
Alias Name: UNION CARBIDE CORP - TORRANCE FACILITY  
Alias Type: Alternate Name  
Alias Name: UNION CARBIDE CORP CHEM'S & PLAST. DIST.  
Alias Type: Alternate Name  
Alias Name: 7352001029  
Alias Type: APN  
Alias Name: 7352001030  
Alias Type: APN  
Alias Name: 110000746612  
Alias Type: EPA (FRS #)  
Alias Name: 400483  
Alias Type: Project Code (Site Code)  
Alias Name: 19281209  
Alias Type: Envirostor ID Number

Completed Info:

Completed Area Name: Heil Separator Area  
Completed Sub Area Name: Not reported  
Completed Document Type: Monitoring Report  
Completed Date: 01/05/2017  
Comments: Not reported

Completed Area Name: PROJECT WIDE  
Completed Sub Area Name: Not reported  
Completed Document Type: Monitoring Report  
Completed Date: 12/02/2015  
Comments: DTSC conditionally approved the Report.

Completed Area Name: PROJECT WIDE  
Completed Sub Area Name: Not reported  
Completed Document Type: Monitoring Report  
Completed Date: 09/28/2016  
Comments: Not reported

Completed Area Name: PROJECT WIDE  
Completed Sub Area Name: Not reported  
Completed Document Type: Monitoring Report  
Completed Date: 09/28/2016  
Comments: Not reported

Completed Area Name: Parcels B&C

Map ID  
Direction  
Distance  
Elevation

MAP FINDINGS

Site

Database(s)

EDR ID Number  
EPA ID Number

**UNION CARBIDE CORP (Continued)**

**1000336411**

Completed Sub Area Name: Not reported  
Completed Document Type: Pilot Study/Treatability Workplan  
Completed Date: 01/09/2018  
Comments: DTSC approved the TM along with comments.

Completed Area Name: PROJECT WIDE  
Completed Sub Area Name: Not reported  
Completed Document Type: Monitoring Report  
Completed Date: 06/08/2017  
Comments: DTSC approved the Report.

Completed Area Name: PROJECT WIDE  
Completed Sub Area Name: Not reported  
Completed Document Type: Monitoring Report  
Completed Date: 09/19/2018  
Comments: DTSC provided comments and conditionally approved.

Completed Area Name: PROJECT WIDE  
Completed Sub Area Name: Not reported  
Completed Document Type: Monitoring Report  
Completed Date: 09/19/2018  
Comments: DTSC provided comments and conditionally approved.

Completed Area Name: PROJECT WIDE  
Completed Sub Area Name: Not reported  
Completed Document Type: Monitoring Report  
Completed Date: 09/19/2018  
Comments: DTSC provided comments and conditionally approved.

Completed Area Name: PROJECT WIDE  
Completed Sub Area Name: Not reported  
Completed Document Type: Fieldwork  
Completed Date: 07/05/2019  
Comments: Not reported

Completed Area Name: Heil Separator Area  
Completed Sub Area Name: Not reported  
Completed Document Type: Removal Action Workplan  
Completed Date: 06/25/2004  
Comments: DTSC completed Removal Action Workplan and the Negative Declaration (ND). The objectives of the RAW are to remove dense non-aqueous phase liquids to the maximum extent practical, to ensure that conditions at the facility do not change so as to threaten human health or the environment, and to evaluate the feasibility of the monitored natural attenuation. The final remediation will be conducted after the implementation of a future RAW or Remedial Action Plan.

Completed Area Name: Heil Separator Area  
Completed Sub Area Name: Not reported  
Completed Document Type: Remedial Investigation / Feasibility Study  
Completed Date: 06/30/2003  
Comments: DTSC completed review of the Remedial Investigation on 2/21/02 and consequently the current owner Dow Chemical Corporation submitted the Feasibility Study (FS) report. After review, DTSC approved the FS on 6/30/03. Based on the FS, the recommended remedial alternative is the Deed Restriction/ Enhanced Free Product (DNAPL) Recovery/Monitored Natural Attenuation (MNA) or other in situ technologies, unless

Map ID  
Direction  
Distance  
Elevation

MAP FINDINGS

Site

Database(s)

EDR ID Number  
EPA ID Number

**UNION CARBIDE CORP (Continued)**

**1000336411**

future groundwater data suggest that MNA is not effective at stabilizing the dissolved-phase groundwater plume of VOCs and SVOCs in the perched groundwater zone, or if the underneath groundwater aquifer is being impacted by the contaminants from the site.

Completed Area Name: PROJECT WIDE  
Completed Sub Area Name: Not reported  
Completed Document Type: Site Screening  
Completed Date: 01/20/1995  
Comments: Site was identified from a non-emergency release report dated 2-17-94. Soil and groundwater at the site are contaminated with volatile and semi-volatile organic compounds.

Completed Area Name: Heil Separator Area  
Completed Sub Area Name: Not reported  
Completed Document Type: Fieldwork  
Completed Date: 03/17/2005  
Comments: DTSC completed review.

Completed Area Name: Heil Separator Area  
Completed Sub Area Name: Not reported  
Completed Document Type: Monitoring Report  
Completed Date: 12/30/2005  
Comments: DTSC completed review.

Completed Area Name: Heil Separator Area  
Completed Sub Area Name: Not reported  
Completed Document Type: Monitoring Report  
Completed Date: 08/11/2006  
Comments: DTSC issued the comments on the 2005 4th Quarter GW Monitoring Report.

Completed Area Name: Heil Separator Area  
Completed Sub Area Name: Not reported  
Completed Document Type: Monitoring Report  
Completed Date: 02/13/2007  
Comments: DTSC reviewed and concluded that an MNA evaluation is needed.

Completed Area Name: Heil Separator Area  
Completed Sub Area Name: Not reported  
Completed Document Type: Monitoring Report  
Completed Date: 02/13/2007  
Comments: DTSC reviewed and concluded that an MNA evaluation is needed.

Completed Area Name: Heil Separator Area  
Completed Sub Area Name: Not reported  
Completed Document Type: Monitoring Report  
Completed Date: 10/17/2007  
Comments: The Report, including the two recommendations, is acceptable with the exception of Appendix D.

Completed Area Name: Heil Separator Area  
Completed Sub Area Name: Not reported  
Completed Document Type: Other Report  
Completed Date: 11/01/2007  
Comments: DTSC informed that the MNA is not effective at this site and the technology used for automatic DNAPL is very slow. Therefore, DTSC recommended that other technologies pursuant to the approved RAW be

Map ID  
Direction  
Distance  
Elevation

MAP FINDINGS

Site

Database(s)

EDR ID Number  
EPA ID Number

**UNION CARBIDE CORP (Continued)**

**1000336411**

considered.

Completed Area Name: Heil Separator Area  
Completed Sub Area Name: Not reported  
Completed Document Type: Monitoring Report  
Completed Date: 12/28/2007  
Comments: Not reported

Completed Area Name: Heil Separator Area  
Completed Sub Area Name: Not reported  
Completed Document Type: Monitoring Report  
Completed Date: 09/08/2008  
Comments: Not reported

Completed Area Name: Parcels B&C  
Completed Sub Area Name: Not reported  
Completed Document Type: Site Characterization Report  
Completed Date: 09/15/2008  
Comments: DTSC requested that an addendum to workplan is needed and that further characterization is needed for filling the data gaps.

Completed Area Name: Heil Separator Area  
Completed Sub Area Name: Not reported  
Completed Document Type: Monitoring Report  
Completed Date: 11/17/2008  
Comments: DTSC accepted the Report and informed the RP that DTSC should be informed of the next round of monitoring samples.

Completed Area Name: Parcels B&C  
Completed Sub Area Name: Not reported  
Completed Document Type: Remedial Investigation Workplan  
Completed Date: 04/03/2009  
Comments: Not reported

Completed Area Name: Heil Separator Area  
Completed Sub Area Name: Not reported  
Completed Document Type: Monitoring Report  
Completed Date: 05/04/2009  
Comments: Not reported

Completed Area Name: PROJECT WIDE  
Completed Sub Area Name: Not reported  
Completed Document Type: Monitoring Report  
Completed Date: 11/02/2009  
Comments: DTSC concurred with the Report recommendations and approved the Report.

Completed Area Name: Heil Separator Area  
Completed Sub Area Name: Not reported  
Completed Document Type: Monitoring Report  
Completed Date: 03/24/2010  
Comments: Not reported

Completed Area Name: PROJECT WIDE  
Completed Sub Area Name: Not reported  
Completed Document Type: Other Report  
Completed Date: 06/03/2010



Map ID  
Direction  
Distance  
Elevation

MAP FINDINGS

Site

Database(s)

EDR ID Number  
EPA ID Number

**UNION CARBIDE CORP (Continued)**

**1000336411**

Comments: Not reported

Completed Area Name: PROJECT WIDE  
Completed Sub Area Name: Not reported  
Completed Document Type: Remedial Investigation Report  
Completed Date: 10/19/2010  
Comments: Not reported

Completed Area Name: PROJECT WIDE  
Completed Sub Area Name: Not reported  
Completed Document Type: Monitoring Report  
Completed Date: 01/20/2011  
Comments: Not reported

Completed Area Name: Parcels B&C  
Completed Sub Area Name: Not reported  
Completed Document Type: Remedial Investigation Workplan  
Completed Date: 04/18/2011  
Comments: Not reported

Completed Area Name: PROJECT WIDE  
Completed Sub Area Name: Not reported  
Completed Document Type: Monitoring Report  
Completed Date: 03/10/2011  
Comments: Not reported

Completed Area Name: Parcels B&C  
Completed Sub Area Name: Not reported  
Completed Document Type: Remedial Investigation Report  
Completed Date: 06/27/2013  
Comments: Not reported

Completed Area Name: PROJECT WIDE  
Completed Sub Area Name: Not reported  
Completed Document Type: Remedial Investigation / Feasibility Study  
Completed Date: 09/07/2011  
Comments: Not reported

Completed Area Name: Heil Separator Area  
Completed Sub Area Name: Not reported  
Completed Document Type: Monitoring Report  
Completed Date: 02/27/2012  
Comments: Not reported

Completed Area Name: PROJECT WIDE  
Completed Sub Area Name: Not reported  
Completed Document Type: Monitoring Report  
Completed Date: 01/08/2013  
Comments: Not reported

Completed Area Name: PROJECT WIDE  
Completed Sub Area Name: Not reported  
Completed Document Type: Monitoring Report  
Completed Date: 04/16/2013  
Comments: Not reported

Completed Area Name: PROJECT WIDE

Map ID  
Direction  
Distance  
Elevation

MAP FINDINGS

Site

Database(s)

EDR ID Number  
EPA ID Number

**UNION CARBIDE CORP (Continued)**

**1000336411**

Completed Sub Area Name: Not reported  
Completed Document Type: Monitoring Report  
Completed Date: 09/27/2013  
Comments: DTSC approved the Report.

Completed Area Name: Parcels B&C  
Completed Sub Area Name: Not reported  
Completed Document Type: Remedial Investigation Workplan  
Completed Date: 05/16/2014  
Comments: Not reported

Completed Area Name: Heil Separator Area  
Completed Sub Area Name: Not reported  
Completed Document Type: CEQA - Initial Study/ Neg. Declaration  
Completed Date: 06/25/2004  
Comments: Not reported

Completed Area Name: Heil Separator Area  
Completed Sub Area Name: Not reported  
Completed Document Type: Voluntary Cleanup Agreement  
Completed Date: 04/08/1996  
Comments: DTSC entered into a Voluntary Cleanup Agreement with Union Carbide to conduct an RI/FS, Risk Assessment, appropriate Removal Actions (RAW or RAP) and preparation of a CEQA.

Completed Area Name: PROJECT WIDE  
Completed Sub Area Name: Not reported  
Completed Document Type: Correspondence  
Completed Date: 11/09/2007  
Comments: DTSC sent the cost estimate for the upcoming year.

Completed Area Name: PROJECT WIDE  
Completed Sub Area Name: Not reported  
Completed Document Type: Correspondence  
Completed Date: 11/09/2007  
Comments: Not reported

Completed Area Name: PROJECT WIDE  
Completed Sub Area Name: Not reported  
Completed Document Type: Correspondence  
Completed Date: 01/07/2009  
Comments: Not reported

Completed Area Name: PROJECT WIDE  
Completed Sub Area Name: Not reported  
Completed Document Type: Correspondence  
Completed Date: 11/18/2009  
Comments: Not reported

Completed Area Name: PROJECT WIDE  
Completed Sub Area Name: Not reported  
Completed Document Type: Correspondence  
Completed Date: 03/17/2011  
Comments: Not reported

Completed Area Name: PROJECT WIDE  
Completed Sub Area Name: Not reported

Map ID  
Direction  
Distance  
Elevation

MAP FINDINGS

Site

Database(s)

EDR ID Number  
EPA ID Number

**UNION CARBIDE CORP (Continued)**

**1000336411**

Completed Document Type: Correspondence  
Completed Date: 01/12/2012  
Comments: Not reported

Completed Area Name: PROJECT WIDE  
Completed Sub Area Name: Not reported  
Completed Document Type: Correspondence  
Completed Date: 05/31/2013  
Comments: Not reported

Completed Area Name: PROJECT WIDE  
Completed Sub Area Name: Not reported  
Completed Document Type: Annual Oversight Cost Estimate  
Completed Date: 08/28/2014  
Comments: Not reported

Completed Area Name: PROJECT WIDE  
Completed Sub Area Name: Not reported  
Completed Document Type: Annual Oversight Cost Estimate  
Completed Date: 09/17/2015  
Comments: Annual Cost Estimate emailed and mailed to BP.

Completed Area Name: PROJECT WIDE  
Completed Sub Area Name: Not reported  
Completed Document Type: Annual Oversight Cost Estimate  
Completed Date: 09/28/2016  
Comments: Not reported

Completed Area Name: PROJECT WIDE  
Completed Sub Area Name: Not reported  
Completed Document Type: Annual Oversight Cost Estimate  
Completed Date: 09/13/2018  
Comments: FY 1819 Estimate: \$40,780

Completed Area Name: PROJECT WIDE  
Completed Sub Area Name: Not reported  
Completed Document Type: Annual Oversight Cost Estimate  
Completed Date: 09/07/2017  
Comments: Annual cost estimate letter sent 9/7/17.

Completed Area Name: PROJECT WIDE  
Completed Sub Area Name: Not reported  
Completed Document Type: Voluntary Cleanup Agreement  
Completed Date: 12/04/2019  
Comments: Not reported

Completed Area Name: PROJECT WIDE  
Completed Sub Area Name: Not reported  
Completed Document Type: Annual Oversight Cost Estimate  
Completed Date: 08/26/2019  
Comments: Not reported

Future Area Name: Parcels B&C  
Future Sub Area Name: Not reported  
Future Document Type: Removal Action Completion Report  
Future Due Date: 2021  
Future Area Name: PROJECT WIDE

Map ID  
Direction  
Distance  
Elevation

MAP FINDINGS

Site

Database(s)

EDR ID Number  
EPA ID Number

**UNION CARBIDE CORP (Continued)**

1000336411

Future Sub Area Name: Not reported  
Future Document Type: Fact Sheets  
Future Due Date: 2020  
Future Area Name: PROJECT WIDE  
Future Sub Area Name: Not reported  
Future Document Type: Land Use Restriction  
Future Due Date: 2021  
Future Area Name: PROJECT WIDE  
Future Sub Area Name: Not reported  
Future Document Type: CEQA - Initial Study/ Neg. Declaration  
Future Due Date: 2020  
Schedule Area Name: PROJECT WIDE  
Schedule Sub Area Name: Not reported  
Schedule Document Type: Removal Action Workplan  
Schedule Due Date: 01/27/2020  
Schedule Revised Date: Not reported  
Schedule Area Name: PROJECT WIDE  
Schedule Sub Area Name: Not reported  
Schedule Document Type: Public Notice  
Schedule Due Date: 06/30/2019  
Schedule Revised Date: 07/23/2020  
Schedule Area Name: PROJECT WIDE  
Schedule Sub Area Name: Not reported  
Schedule Document Type: Community Profile  
Schedule Due Date: 06/14/2020  
Schedule Revised Date: Not reported  
Schedule Area Name: PROJECT WIDE  
Schedule Sub Area Name: Not reported  
Schedule Document Type: Remedial Action Plan  
Schedule Due Date: 06/28/2020  
Schedule Revised Date: 09/27/2020

**CERS HAZ WASTE:**

Name: BUS & TRUCK SERVICE  
Address: 19500 MARINER AVE # A  
City,State,Zip: TORRANCE, CA 90503  
Site ID: 419811  
CERS ID: 10729414  
CERS Description: Hazardous Waste Generator

Name: PRESTONE PRODUCTS CORP.  
Address: 19500 MARINER AVE # B  
City,State,Zip: TORRANCE, CA 90503  
Site ID: 58735  
CERS ID: 10116967  
CERS Description: Hazardous Waste Generator

**SWEEPS UST:**

Name: UNION CARBIDE CORPORATION/CHEMICALS & PLASTICS DIVISION  
Address: 19500 MARINER  
City: TORRANCE  
Status: Active  
Comp Number: 17594  
Number: 1  
Board Of Equalization: 44-010645  
Referral Date: 04-06-92

Map ID  
Direction  
Distance  
Elevation

MAP FINDINGS

Site

Database(s)

EDR ID Number  
EPA ID Number

**UNION CARBIDE CORP (Continued)**

**1000336411**

Action Date: 04-06-92  
Created Date: 02-29-88  
Owner Tank Id: UT429MIK01  
SWRCB Tank Id: 19-038-017594-000001  
Tank Status: A  
Capacity: 40000  
Active Date: 01-08-91  
Tank Use: CHEMICAL  
STG: P  
Content: METHYL ISOBU  
Number Of Tanks: 8

Name: UNION CARBIDE CORPORATION/CHEMICALS & PLASTICS DIVISION  
Address: 19500 MARINER  
City: TORRANCE  
Status: Active  
Comp Number: 17594  
Number: 1  
Board Of Equalization: 44-010645  
Referral Date: 04-06-92  
Action Date: 04-06-92  
Created Date: 02-29-88  
Owner Tank Id: UT429AC02  
SWRCB Tank Id: 19-038-017594-000002  
Tank Status: A  
Capacity: 40000  
Active Date: 02-01-90  
Tank Use: CHEMICAL  
STG: P  
Content: ACETONE  
Number Of Tanks: Not reported

Name: UNION CARBIDE CORPORATION/CHEMICALS & PLASTICS DIVISION  
Address: 19500 MARINER  
City: TORRANCE  
Status: Active  
Comp Number: 17594  
Number: 1  
Board Of Equalization: 44-010645  
Referral Date: 04-06-92  
Action Date: 04-06-92  
Created Date: 02-29-88  
Owner Tank Id: UT429MEK03  
SWRCB Tank Id: 19-038-017594-000003  
Tank Status: A  
Capacity: 40000  
Active Date: 10-12-90  
Tank Use: CHEMICAL  
STG: P  
Content: METHYL ETHYL  
Number Of Tanks: Not reported

Name: UNION CARBIDE CORPORATION/CHEMICALS & PLASTICS DIVISION  
Address: 19500 MARINER  
City: TORRANCE  
Status: Active  
Comp Number: 17594

Map ID  
Direction  
Distance  
Elevation

MAP FINDINGS

Site

Database(s)

EDR ID Number  
EPA ID Number

**UNION CARBIDE CORP (Continued)**

**1000336411**

Number: 1  
Board Of Equalization: 44-010645  
Referral Date: 04-06-92  
Action Date: 04-06-92  
Created Date: 02-29-88  
Owner Tank Id: UT429EA04  
SWRCB Tank Id: 19-038-017594-000004  
Tank Status: A  
Capacity: 40000  
Active Date: 01-08-91  
Tank Use: CHEMICAL  
STG: P  
Content: ETHYL ACETAT  
Number Of Tanks: Not reported

Name: UNION CARBIDE CORPORATION/CHEMICALS & PLASTICS DIVISION  
Address: 19500 MARINER  
City: TORRANCE  
Status: Active  
Comp Number: 17594  
Number: 1  
Board Of Equalization: 44-010645  
Referral Date: 04-06-92  
Action Date: 04-06-92  
Created Date: 02-29-88  
Owner Tank Id: UT429BA05  
SWRCB Tank Id: 19-038-017594-000005  
Tank Status: A  
Capacity: 40000  
Active Date: 02-01-90  
Tank Use: CHEMICAL  
STG: P  
Content: BUTYL ACETAT  
Number Of Tanks: Not reported

Name: UNION CARBIDE CORPORATION/CHEMICALS & PLASTICS DIVISION  
Address: 19500 MARINER  
City: TORRANCE  
Status: Active  
Comp Number: 17594  
Number: 1  
Board Of Equalization: 44-010645  
Referral Date: 04-06-92  
Action Date: 04-06-92  
Created Date: 02-29-88  
Owner Tank Id: UT429PL06  
SWRCB Tank Id: 19-038-017594-000006  
Tank Status: A  
Capacity: 40000  
Active Date: 01-08-91  
Tank Use: CHEMICAL  
STG: P  
Content: PROPANOL  
Number Of Tanks: Not reported

Name: UNION CARBIDE CORPORATION/CHEMICALS & PLASTICS DIVISION  
Address: 19500 MARINER

Map ID  
Direction  
Distance  
Elevation

MAP FINDINGS

Site

Database(s)

EDR ID Number  
EPA ID Number

**UNION CARBIDE CORP (Continued)**

1000336411

City: TORRANCE  
Status: Active  
Comp Number: 17594  
Number: 1  
Board Of Equalization: 44-010645  
Referral Date: 04-06-92  
Action Date: 04-06-92  
Created Date: 02-29-88  
Owner Tank Id: UT429IA07  
SWRCB Tank Id: 19-038-017594-000007  
Tank Status: A  
Capacity: 40000  
Active Date: 01-08-91  
Tank Use: CHEMICAL  
STG: P  
Content: ISOBUTYL ACE  
Number Of Tanks: Not reported

Name: UNION CARBIDE CORPORATION/CHEMICALS & PLASTICS DIVISION  
Address: 19500 MARINER  
City: TORRANCE  
Status: Active  
Comp Number: 17594  
Number: 1  
Board Of Equalization: 44-010645  
Referral Date: 04-06-92  
Action Date: 04-06-92  
Created Date: 02-29-88  
Owner Tank Id: UT429MC08  
SWRCB Tank Id: 19-038-017594-000008  
Tank Status: A  
Capacity: 40000  
Active Date: 02-01-90  
Tank Use: CHEMICAL  
STG: P  
Content: METHYL CARBI  
Number Of Tanks: Not reported

Name: UNION CARBIDE CORPORATION/CHEMICALS & PLASTICS DIVISION  
Address: 19500 MARINER  
City: TORRANCE  
Status: Not reported  
Comp Number: 17594  
Number: Not reported  
Board Of Equalization: 44-010645  
Referral Date: Not reported  
Action Date: Not reported  
Created Date: Not reported  
Owner Tank Id: Not reported  
SWRCB Tank Id: 19-038-017594-000009  
Tank Status: Not reported  
Capacity: 6000  
Active Date: Not reported  
Tank Use: CHEMICAL  
STG: WASTE  
Content: WASTE WATER  
Number Of Tanks: 2

Map ID  
Direction  
Distance  
Elevation

MAP FINDINGS

Site

Database(s)

EDR ID Number  
EPA ID Number

**UNION CARBIDE CORP (Continued)**

**1000336411**

Name: UNION CARBIDE CORPORATION/CHEMICALS & PLASTICS DIVISION  
Address: 19500 MARINER  
City: TORRANCE  
Status: Not reported  
Comp Number: 17594  
Number: Not reported  
Board Of Equalization: 44-010645  
Referral Date: Not reported  
Action Date: Not reported  
Created Date: Not reported  
Owner Tank Id: Not reported  
SWRCB Tank Id: 19-038-017594-000010  
Tank Status: Not reported  
Capacity: 8000  
Active Date: Not reported  
Tank Use: CHEMICAL  
STG: PRODUCT  
Content: CAUSTIC SODA  
Number Of Tanks: Not reported

**HIST UST:**

Name: UNION CARBIDE CORPORATION  
Address: 19500 MARINER AVE  
City,State,Zip: TORRANCE, CA 90503  
File Number: 00028E8B  
URL: <http://geotracker.waterboards.ca.gov/ustpdfs/pdf/00028E8B.pdf>  
Region: STATE  
Facility ID: 00000066057  
Facility Type: Other  
Other Type: DISTRIBUTION TERMINA  
Contact Name: R.P. ROBINSON  
Telephone: 2132145251  
Owner Name: UNION CARBIDE CORPORATION  
Owner Address: 39 OLD RIDGEBURY ROAD  
Owner City,St,Zip: DANBURY, CT 06817  
Total Tanks: 0002

Tank Num: 001  
Container Num: PWS-1  
Year Installed: Not reported  
Tank Capacity: 00002378  
Tank Used for: PRODUCT  
Type of Fuel: Not reported  
Container Construction Thickness: 2  
Leak Detection: None

Tank Num: 002  
Container Num: 86  
Year Installed: Not reported  
Tank Capacity: 00006000  
Tank Used for: WASTE  
Type of Fuel: Not reported  
Container Construction Thickness: Not reported  
Leak Detection: None



Map ID  
Direction  
Distance  
Elevation

MAP FINDINGS

Site

Database(s)

EDR ID Number  
EPA ID Number

**UNION CARBIDE CORP (Continued)**

**1000336411**

[Click here for Geo Tracker PDF:](#)

**CA FID UST:**

Facility ID: 19021083  
Regulated By: UTNKA  
Regulated ID: 00017594  
Cortese Code: Not reported  
SIC Code: Not reported  
Facility Phone: 2132145269  
Mail To: Not reported  
Mailing Address: 19500 MARINER  
Mailing Address 2: Not reported  
Mailing City,St,Zip: TORRANCE 90503  
Contact: Not reported  
Contact Phone: Not reported  
DUNs Number: Not reported  
NPDES Number: Not reported  
EPA ID: Not reported  
Comments: Not reported  
Status: Active

**CHMIRS:**

Name: Not reported  
Address: 19500 MARINER AVE  
City,State,Zip: TORRANCE, CA 90503  
OES Incident Number: 7-3053  
OES notification: 08/05/1997  
OES Date: Not reported  
OES Time: Not reported  
**Date Completed: Not reported**  
Property Use: Not reported  
Agency Id Number: Not reported  
Agency Incident Number: Not reported  
Time Notified: Not reported  
Time Completed: Not reported  
Surrounding Area: Not reported  
Estimated Temperature: Not reported  
Property Management: Not reported  
More Than Two Substances Involved?: Not reported  
Resp Agency Personel # Of Decontaminated: Not reported  
Responding Agency Personel # Of Injuries: Not reported  
Responding Agency Personel # Of Fatalities: Not reported  
Others Number Of Decontaminated: Not reported  
Others Number Of Injuries: Not reported  
Others Number Of Fatalities: Not reported  
Vehicle Make/year: Not reported  
Vehicle License Number: Not reported  
Vehicle State: Not reported  
Vehicle Id Number: Not reported  
CA DOT PUC/ICC Number: Not reported  
Company Name: Not reported  
Reporting Officer Name/ID: Not reported  
Report Date: Not reported  
Facility Telephone: Not reported  
Waterway Involved: No  
Waterway: Not reported

Map ID  
Direction  
Distance  
Elevation

MAP FINDINGS

Site

Database(s)

EDR ID Number  
EPA ID Number

UNION CARBIDE CORP (Continued)

1000336411

Spill Site:	Not reported
Cleanup By:	Reporting Party
Containment:	Not reported
What Happened:	Not reported
Type:	Not reported
Measure:	Not reported
Other:	Not reported
Date/Time:	Not reported
Year:	1997
Agency:	'Preston Products Corp
Incident Date:	8/4/199712:00:00 AM
Admin Agency:	Torrance Fire Department
Amount:	Not reported
Contained:	Yes
Site Type:	Industrial Plant
E Date:	Not reported
Substance:	Ethalyne Glycol
Gallons:	250
Unknown:	0
Substance #2:	Not reported
Substance #3:	Not reported
Evacuations:	0
Number of Injuries:	0
Number of Fatalities:	0
#1 Pipeline:	Not reported
#2 Pipeline:	Not reported
#3 Pipeline:	Not reported
#1 Vessel >= 300 Tons:	Not reported
#2 Vessel >= 300 Tons:	Not reported
#3 Vessel >= 300 Tons:	Not reported
Evacs:	Not reported
Injuries:	Not reported
Fatals:	Not reported
Comments:	Not reported
Description:	Failed relief valve
Name:	Not reported
Address:	19500 MARINER AVE
City,State,Zip:	TORRANCE, CA
OES Incident Number:	08722
OES notification:	Not reported
OES Date:	6/18/1995
OES Time:	05:58:56 AM
<b>Date Completed:</b>	<b>Not reported</b>
Property Use:	Not reported
Agency Id Number:	Not reported
Agency Incident Number:	Not reported
Time Notified:	Not reported
Time Completed:	Not reported
Surrounding Area:	Not reported
Estimated Temperature:	Not reported
Property Management:	Not reported
More Than Two Substances Involved?:	Not reported
Resp Agncy Personel # Of Decontaminated:	Not reported
Responding Agency Personel # Of Injuries:	Not reported
Responding Agency Personel # Of Fatalities:	Not reported
Others Number Of Decontaminated:	Not reported

Map ID  
Direction  
Distance  
Elevation

MAP FINDINGS

Site

Database(s)

EDR ID Number  
EPA ID Number

**UNION CARBIDE CORP (Continued)**

**1000336411**

Others Number Of Injuries:	Not reported
Others Number Of Fatalities:	Not reported
Vehicle Make/year:	Not reported
Vehicle License Number:	Not reported
Vehicle State:	Not reported
Vehicle Id Number:	Not reported
CA DOT PUC/ICC Number:	Not reported
Company Name:	Not reported
Reporting Officer Name/ID:	Not reported
Report Date:	Not reported
Facility Telephone:	Not reported
Waterway Involved:	YES
Waterway:	Not reported
Spill Site:	Not reported
Cleanup By:	private contractor
Containment:	Not reported
What Happened:	Not reported
Type:	Not reported
Measure:	Not reported
Other:	Not reported
Date/Time:	Not reported
Year:	1995
Agency:	union carbide
Incident Date:	6/18/95 0230
Admin Agency:	Not reported
Amount:	unknown 5000 gallon potential
Contained:	NO
Site Type:	Not reported
E Date:	Not reported
Substance:	butyl acrylate
Unknown:	Not reported
Substance #2:	Not reported
Substance #3:	Not reported
Evacuations:	NO
Number of Injuries:	NO
Number of Fatalities:	NO
#1 Pipeline:	Not reported
#2 Pipeline:	Not reported
#3 Pipeline:	Not reported
#1 Vessel >= 300 Tons:	Not reported
#2 Vessel >= 300 Tons:	Not reported
#3 Vessel >= 300 Tons:	Not reported
Evacs:	Not reported
Injuries:	Not reported
Fatals:	Not reported
Comments:	Not reported
Description:	failure of pump equipment

**SSTS:**

Name:	UNION CARBIDE CORP
Address:	19500 MARINER AVE
City,State,Zip:	TORRANCE 90503
Report Year:	1999
Registration Number:	010352CA 005

**Pre 2016:**

Registration Number:	010352CA 005
----------------------	--------------

Map ID  
Direction  
Distance  
Elevation

MAP FINDINGS

Site

Database(s)

EDR ID Number  
EPA ID Number

**UNION CARBIDE CORP (Continued)**

**1000336411**

Name: UNION CARBIDE CORP  
Address: 19500 MARINER AVE  
Address 2: Not reported  
Country Code: Not reported  
Country: Not reported  
Contact Name: Not reported  
Contact Title: Not reported  
Contact Telephone: Not reported  
Contact Email: Not reported  
Product Name: AQUCAR 515 WATER TREATMENT MICROBIOCIDE  
Product Code: 1  
EPA Product Registration Number: 01035200023  
Product Type: 3  
Product Classification: 09  
Product Use: 2  
Market Type: 1  
Product Unit of Measure: Not reported  
Region: Not reported  
Zero Production: Not reported  
RUP: Not reported

Registration Number: 010352CA 005  
Name: UNION CARBIDE CORP  
Address: 19500 MARINER AVE  
Address 2: Not reported  
Country Code: Not reported  
Country: Not reported  
Contact Name: Not reported  
Contact Title: Not reported  
Contact Telephone: Not reported  
Contact Email: Not reported  
Product Name: AQUCAR 545 WATER TREATMENT MICROBIOCIDE  
Product Code: 1  
EPA Product Registration Number: 01035200022  
Product Type: 3  
Product Classification: 09  
Product Use: 2  
Market Type: 1  
Product Unit of Measure: Not reported  
Region: Not reported  
Zero Production: Not reported  
RUP: Not reported

Registration Number: 010352CA 005  
Name: UNION CARBIDE CORP  
Address: 19500 MARINER AVE  
Address 2: Not reported  
Country Code: Not reported  
Country: Not reported  
Contact Name: Not reported  
Contact Title: Not reported  
Contact Telephone: Not reported  
Contact Email: Not reported  
Product Name: UCARBIDE 250 PRESERVATIVE  
Product Code: 1  
EPA Product Registration Number: 01035200038  
Product Type: 3

Map ID  
Direction  
Distance  
Elevation

MAP FINDINGS

Site

Database(s)

EDR ID Number  
EPA ID Number

**UNION CARBIDE CORP (Continued)**

**1000336411**

Product Classification:	09
Product Use:	2
Market Type:	1
Product Unit of Measure:	Not reported
Region:	Not reported
Zero Production:	Not reported
RUP:	Not reported
Registration Number:	010352CA 005
Name:	UNION CARBIDE CORP
Address:	19500 MARINER AVE
Address 2:	Not reported
Country Code:	Not reported
Country:	Not reported
Contact Name:	Not reported
Contact Title:	Not reported
Contact Telephone:	Not reported
Contact Email:	Not reported
Product Name:	UCARCIDE 150 ANTIMICROBIAL
Product Code:	1
EPA Product Registration Number:	01035200024
Product Type:	3
Product Classification:	09
Product Use:	2
Market Type:	1
Product Unit of Measure:	Not reported
Region:	Not reported
Zero Production:	Not reported
RUP:	Not reported
Registration Number:	010352CA 005
Name:	UNION CARBIDE CORP
Address:	19500 MARINER AVE
Address 2:	Not reported
Country Code:	Not reported
Country:	Not reported
Contact Name:	Not reported
Contact Title:	Not reported
Contact Telephone:	Not reported
Contact Email:	Not reported
Product Name:	UCARCIDE 225 ANTIMICROBIAL
Product Code:	1
EPA Product Registration Number:	01035200020
Product Type:	3
Product Classification:	09
Product Use:	2
Market Type:	1
Product Unit of Measure:	Not reported
Region:	Not reported
Zero Production:	Not reported
RUP:	Not reported
Registration Number:	010352CA 005
Name:	UNION CARBIDE CORP
Address:	19500 MARINER AVE
Address 2:	Not reported
Country Code:	Not reported

Map ID  
Direction  
Distance  
Elevation

MAP FINDINGS

Site

Database(s)

EDR ID Number  
EPA ID Number

**UNION CARBIDE CORP (Continued)**

**1000336411**

Country: Not reported  
Contact Name: Not reported  
Contact Title: Not reported  
Contact Telephone: Not reported  
Contact Email: Not reported  
Product Name: UCARCIDE 225 PRESERVATIVE  
Product Code: 1  
EPA Product Registration Number: 01035200039  
Product Type: 3  
Product Classification: 09  
Product Use: 2  
Market Type: 1  
Product Unit of Measure: Not reported  
Region: Not reported  
Zero Production: Not reported  
RUP: Not reported

Registration Number: 010352CA 005  
Name: UNION CARBIDE CORP  
Address: 19500 MARINER AVE  
Address 2: Not reported  
Country Code: Not reported  
Country: Not reported  
Contact Name: Not reported  
Contact Title: Not reported  
Contact Telephone: Not reported  
Contact Email: Not reported  
Product Name: UCARCIDE 250 ANTIMICROBIAL  
Product Code: 1  
EPA Product Registration Number: 01035200021  
Product Type: 3  
Product Classification: 09  
Product Use: 2  
Market Type: 1  
Product Unit of Measure: Not reported  
Region: Not reported  
Zero Production: Not reported  
RUP: Not reported

Registration Number: 010352CA 005  
Name: UNION CARBIDE CORP  
Address: 19500 MARINER AVE  
Address 2: Not reported  
Country Code: Not reported  
Country: Not reported  
Contact Name: Not reported  
Contact Title: Not reported  
Contact Telephone: Not reported  
Contact Email: Not reported  
Product Name: UCONEX 315 ANTIMICROBIAL  
Product Code: 1  
EPA Product Registration Number: 01035200027  
Product Type: 3  
Product Classification: 09  
Product Use: 2  
Market Type: 1  
Product Unit of Measure: Not reported

Map ID  
Direction  
Distance  
Elevation

MAP FINDINGS

Site

Database(s)

EDR ID Number  
EPA ID Number

**UNION CARBIDE CORP (Continued)**

**1000336411**

Region: Not reported  
Zero Production: Not reported  
RUP: Not reported

Report Year: 2002  
Registration Number: 010352CA005

Pre 2016:

Registration Number: 010352CA005  
Name: UNION CARBIDE CORP  
Address: 19500 MARINER AVE  
Address 2: Not reported  
Country Code: Not reported  
Country: Not reported  
Contact Name: Not reported  
Contact Title: Not reported  
Contact Telephone: Not reported  
Contact Email: Not reported  
Product Name: AQUICAR 515 WATER TREATMENT MICROBIOCIDE  
Product Code: 1  
EPA Product Registration Number: 01035200023  
Product Type: 3  
Product Classification: 09  
Product Use: 2  
Market Type: 1  
Product Unit of Measure: Not reported  
Region: 09  
Zero Production: Not reported  
RUP: Not reported

Registration Number: 010352CA005  
Name: UNION CARBIDE CORP  
Address: 19500 MARINER AVE  
Address 2: Not reported  
Country Code: Not reported  
Country: Not reported  
Contact Name: Not reported  
Contact Title: Not reported  
Contact Telephone: Not reported  
Contact Email: Not reported  
Product Name: AQUICAR 545 WATER TREATMENT MICROBIOCIDE  
Product Code: 1  
EPA Product Registration Number: 01035200022  
Product Type: 3  
Product Classification: 09  
Product Use: 2  
Market Type: 1  
Product Unit of Measure: Not reported  
Region: 09  
Zero Production: Not reported  
RUP: Not reported

Registration Number: 010352CA005  
Name: UNION CARBIDE CORP  
Address: 19500 MARINER AVE  
Address 2: Not reported  
Country Code: Not reported

Map ID  
Direction  
Distance  
Elevation

MAP FINDINGS

Site

Database(s)

EDR ID Number  
EPA ID Number

**UNION CARBIDE CORP (Continued)**

**1000336411**

Country: Not reported  
Contact Name: Not reported  
Contact Title: Not reported  
Contact Telephone: Not reported  
Contact Email: Not reported  
Product Name: UCARBIDE 250 PRESERVATIVE  
Product Code: 1  
EPA Product Registration Number: 01035200038  
Product Type: 3  
Product Classification: 09  
Product Use: 2  
Market Type: 1  
Product Unit of Measure: Not reported  
Region: 09  
Zero Production: Not reported  
RUP: Not reported

Registration Number: 010352CA005  
Name: UNION CARBIDE CORP  
Address: 19500 MARINER AVE  
Address 2: Not reported  
Country Code: Not reported  
Country: Not reported  
Contact Name: Not reported  
Contact Title: Not reported  
Contact Telephone: Not reported  
Contact Email: Not reported  
Product Name: UCARCIDE 150 ANTIMICROBIAL  
Product Code: 1  
EPA Product Registration Number: 01035200024  
Product Type: 3  
Product Classification: 09  
Product Use: 2  
Market Type: 1  
Product Unit of Measure: Not reported  
Region: 09  
Zero Production: Not reported  
RUP: Not reported

Registration Number: 010352CA005  
Name: UNION CARBIDE CORP  
Address: 19500 MARINER AVE  
Address 2: Not reported  
Country Code: Not reported  
Country: Not reported  
Contact Name: Not reported  
Contact Title: Not reported  
Contact Telephone: Not reported  
Contact Email: Not reported  
Product Name: UCARCIDE 225 PRESERVATIVE  
Product Code: 1  
EPA Product Registration Number: 01035200039  
Product Type: 3  
Product Classification: 09  
Product Use: 2  
Market Type: 1  
Product Unit of Measure: Not reported



Map ID  
Direction  
Distance  
Elevation

MAP FINDINGS

Site

Database(s)

EDR ID Number  
EPA ID Number

**UNION CARBIDE CORP (Continued)**

**1000336411**

Region: 09  
Zero Production: Not reported  
RUP: Not reported  
  
Registration Number: 010352CA005  
Name: UNION CARBIDE CORP  
Address: 19500 MARINER AVE  
Address 2: Not reported  
Country Code: Not reported  
Country: Not reported  
Contact Name: Not reported  
Contact Title: Not reported  
Contact Telephone: Not reported  
Contact Email: Not reported  
Product Name: UCARCIDE 250 ANTIMICROBIAL  
Product Code: 1  
EPA Product Registration Number: 01035200021  
Product Type: 3  
Product Classification: 09  
Product Use: 2  
Market Type: 1  
Product Unit of Measure: Not reported  
Region: 09  
Zero Production: Not reported  
RUP: Not reported

Registration Number: 010352CA005  
Name: UNION CARBIDE CORP  
Address: 19500 MARINER AVE  
Address 2: Not reported  
Country Code: Not reported  
Country: Not reported  
Contact Name: Not reported  
Contact Title: Not reported  
Contact Telephone: Not reported  
Contact Email: Not reported  
Product Name: UCONEX 315 ANTIMICROBIAL  
Product Code: 1  
EPA Product Registration Number: 01035200027  
Product Type: 3  
Product Classification: 09  
Product Use: 2  
Market Type: 1  
Product Unit of Measure: Not reported  
Region: 09  
Zero Production: Not reported  
RUP: Not reported

Report Year: 2004  
Registration Number: 010352CA005

Pre 2016:  
Registration Number: 010352CA005  
Name: UNION CARBIDE CORP  
Address: 19500 MARINER AVE  
Address 2: Not reported  
Country Code: Not reported

Map ID  
Direction  
Distance  
Elevation

MAP FINDINGS

Site

Database(s)

EDR ID Number  
EPA ID Number

**UNION CARBIDE CORP (Continued)**

**1000336411**

Country: Not reported  
Contact Name: Not reported  
Contact Title: Not reported  
Contact Telephone: Not reported  
Contact Email: Not reported  
Product Name: AQUCAR 515 WATER TREATMENT MICROBIOCIDE & SUPP  
Product Code: 0  
EPA Product Registration Number: 100046400693  
Product Type: 3  
Product Classification: 09  
Product Use: 2  
Market Type: 1  
Product Unit of Measure: Not reported  
Region: Not reported  
Zero Production: Not reported  
RUP: Not reported

Registration Number: 010352CA005  
Name: UNION CARBIDE CORP  
Address: 19500 MARINER AVE  
Address 2: Not reported  
Country Code: Not reported  
Country: Not reported  
Contact Name: Not reported  
Contact Title: Not reported  
Contact Telephone: Not reported  
Contact Email: Not reported  
Product Name: AQUCAR 545 WATER TREATMENT MICROBIOCIDE & SUPP  
Product Code: 0  
EPA Product Registration Number: 100046400692  
Product Type: 3  
Product Classification: 09  
Product Use: 2  
Market Type: 1  
Product Unit of Measure: Not reported  
Region: Not reported  
Zero Production: Not reported  
RUP: Not reported

Registration Number: 010352CA005  
Name: UNION CARBIDE CORP  
Address: 19500 MARINER AVE  
Address 2: Not reported  
Country Code: Not reported  
Country: Not reported  
Contact Name: Not reported  
Contact Title: Not reported  
Contact Telephone: Not reported  
Contact Email: Not reported  
Product Name: UCARCIDE 150 ANTIMICROBIAL  
Product Code: 0  
EPA Product Registration Number: 100046400694  
Product Type: 3  
Product Classification: 09  
Product Use: 2  
Market Type: 2  
Product Unit of Measure: Not reported

Map ID  
Direction  
Distance  
Elevation

MAP FINDINGS

Site

Database(s)

EDR ID Number  
EPA ID Number

**UNION CARBIDE CORP (Continued)**

**1000336411**

Region:	Not reported
Zero Production:	Not reported
RUP:	Not reported
Registration Number:	010352CA005
Name:	UNION CARBIDE CORP
Address:	19500 MARINER AVE
Address 2:	Not reported
Country Code:	Not reported
Country:	Not reported
Contact Name:	Not reported
Contact Title:	Not reported
Contact Telephone:	Not reported
Contact Email:	Not reported
Product Name:	UCARCIDE 250 ANTIMICROBIAL
Product Code:	0
EPA Product Registration Number:	100046400691
Product Type:	3
Product Classification:	09
Product Use:	2
Market Type:	1
Product Unit of Measure:	Not reported
Region:	Not reported
Zero Production:	Not reported
RUP:	Not reported
Registration Number:	010352CA005
Name:	UNION CARBIDE CORP
Address:	19500 MARINER AVE
Address 2:	Not reported
Country Code:	Not reported
Country:	Not reported
Contact Name:	Not reported
Contact Title:	Not reported
Contact Telephone:	Not reported
Contact Email:	Not reported
Product Name:	UCARCIDE 250 PRESERVATIVE
Product Code:	0
EPA Product Registration Number:	100046400705
Product Type:	3
Product Classification:	09
Product Use:	2
Market Type:	1
Product Unit of Measure:	Not reported
Region:	Not reported
Zero Production:	Not reported
RUP:	Not reported
Registration Number:	010352CA005
Name:	UNION CARBIDE CORP
Address:	19500 MARINER AVE
Address 2:	Not reported
Country Code:	Not reported
Country:	Not reported
Contact Name:	Not reported
Contact Title:	Not reported
Contact Telephone:	Not reported

Map ID  
Direction  
Distance  
Elevation

MAP FINDINGS

Site

Database(s)

EDR ID Number  
EPA ID Number

**UNION CARBIDE CORP (Continued)**

**1000336411**

Contact Email: Not reported  
Product Name: UCONEX 315 ANTIMICROBIAL  
Product Code: 0  
EPA Product Registration Number: 100046400697  
Product Type: 3  
Product Classification: 09  
Product Use: 2  
Market Type: 1  
Product Unit of Measure: Not reported  
Region: Not reported  
Zero Production: Not reported  
RUP: Not reported

Report Year: 2005  
Registration Number: 010352CA005

Pre 2016:

Registration Number: 010352CA005  
Name: UNION CARBIDE CORP  
Address: 19500 MARINER AVE  
Address 2: Not reported  
Country Code: Not reported  
Country: Not reported  
Contact Name: Not reported  
Contact Title: Not reported  
Contact Telephone: Not reported  
Contact Email: Not reported  
Product Name: UCARCIDE 15 WATER TREATMENT MICROBIOCIDE (SUPP -8540)  
Product Code: 0  
EPA Product Registration Number: 00046400693  
Product Type: 3  
Product Classification: 09  
Product Use: 2  
Market Type: 1  
Product Unit of Measure: Not reported  
Region: Not reported  
Zero Production: Not reported  
RUP: Not reported

Registration Number: 010352CA005  
Name: UNION CARBIDE CORP  
Address: 19500 MARINER AVE  
Address 2: Not reported  
Country Code: Not reported  
Country: Not reported  
Contact Name: Not reported  
Contact Title: Not reported  
Contact Telephone: Not reported  
Contact Email: Not reported  
Product Name: UCARCIDE 150 ANTIMICROBIAL  
Product Code: 0  
EPA Product Registration Number: 00046400694  
Product Type: 3  
Product Classification: 09  
Product Use: 2  
Market Type: 1  
Product Unit of Measure: Not reported

Map ID  
Direction  
Distance  
Elevation

MAP FINDINGS

Site

Database(s)

EDR ID Number  
EPA ID Number

**UNION CARBIDE CORP (Continued)**

**1000336411**

Region: Not reported  
Zero Production: Not reported  
RUP: Not reported

Registration Number: 010352CA005  
Name: UNION CARBIDE CORP  
Address: 19500 MARINER AVE  
Address 2: Not reported  
Country Code: Not reported  
Country: Not reported  
Contact Name: Not reported  
Contact Title: Not reported  
Contact Telephone: Not reported  
Contact Email: Not reported  
Product Name: UCARCIDE 250 ANTIMICROBIAL  
Product Code: 0  
EPA Product Registration Number: 00046400691  
Product Type: 3  
Product Classification: 09  
Product Use: 2  
Market Type: 1  
Product Unit of Measure: Not reported  
Region: Not reported  
Zero Production: Not reported  
RUP: Not reported

Registration Number: 010352CA005  
Name: UNION CARBIDE CORP  
Address: 19500 MARINER AVE  
Address 2: Not reported  
Country Code: Not reported  
Country: Not reported  
Contact Name: Not reported  
Contact Title: Not reported  
Contact Telephone: Not reported  
Contact Email: Not reported  
Product Name: UCARCIDE 250 PRESERVATIVE/AMERSTAT 1950 (SUPP -1757)  
Product Code: 0  
EPA Product Registration Number: 00046400705  
Product Type: 3  
Product Classification: 09  
Product Use: 2  
Market Type: 1  
Product Unit of Measure: Not reported  
Region: Not reported  
Zero Production: Not reported  
RUP: Not reported

Registration Number: 010352CA005  
Name: UNION CARBIDE CORP  
Address: 19500 MARINER AVE  
Address 2: Not reported  
Country Code: Not reported  
Country: Not reported  
Contact Name: Not reported  
Contact Title: Not reported  
Contact Telephone: Not reported

Map ID  
Direction  
Distance  
Elevation

MAP FINDINGS

Site

Database(s)

EDR ID Number  
EPA ID Number

**UNION CARBIDE CORP (Continued)**

**1000336411**

Contact Email: Not reported  
Product Name: UCARCIDE 45 WATER TREATMENT MICROBIOCIDE (SUPP -8540)  
Product Code: 0  
EPA Product Registration Number: 00046400692  
Product Type: 3  
Product Classification: 09  
Product Use: 2  
Market Type: 1  
Product Unit of Measure: Not reported  
Region: Not reported  
Zero Production: Not reported  
RUP: Not reported

Registration Number: 010352CA005  
Name: UNION CARBIDE CORP  
Address: 19500 MARINER AVE  
Address 2: Not reported  
Country Code: Not reported  
Country: Not reported  
Contact Name: Not reported  
Contact Title: Not reported  
Contact Telephone: Not reported  
Contact Email: Not reported  
Product Name: UCONEX 315 ANTIMICROBIAL & ABN  
Product Code: 0  
EPA Product Registration Number: 00046400697  
Product Type: 3  
Product Classification: 09  
Product Use: 2  
Market Type: 1  
Product Unit of Measure: Not reported  
Region: Not reported  
Zero Production: Not reported  
RUP: Not reported

Registration Number: 010352CA005  
Name: UNION CARBIDE CORP  
Address: 19500 MARINER AVE  
Address 2: Not reported  
Country Code: Not reported  
Country: Not reported  
Contact Name: Not reported  
Contact Title: Not reported  
Contact Telephone: Not reported  
Contact Email: Not reported  
Product Name: UCONEX 345 ANTIMICROBIAL & ABN  
Product Code: 0  
EPA Product Registration Number: 00046400698  
Product Type: 3  
Product Classification: 09  
Product Use: 2  
Market Type: 1  
Product Unit of Measure: Not reported  
Region: Not reported  
Zero Production: Not reported  
RUP: Not reported

Map ID  
Direction  
Distance  
Elevation

MAP FINDINGS

Site

Database(s)

EDR ID Number  
EPA ID Number

**UNION CARBIDE CORP (Continued)**

**1000336411**

Report Year: 2003  
Registration Number: 010352CA005

Pre 2016:  
Registration Number: 010352CA005  
Name: UNION CARBIDE CORP  
Address: 19500 MARINER AVE  
Address 2: Not reported  
Country Code: Not reported  
Country: Not reported  
Contact Name: Not reported  
Contact Title: Not reported  
Contact Telephone: Not reported  
Contact Email: Not reported  
Product Name: AQUICAR 515 WATER TREATMENT MICROBIOCIDE (TRANSFERRED)  
Product Code: 1  
EPA Product Registration Number: 01035200023  
Product Type: 3  
Product Classification: 09  
Product Use: 2  
Market Type: 1  
Product Unit of Measure: Not reported  
Region: 09  
Zero Production: Not reported  
RUP: Not reported

Registration Number: 010352CA005  
Name: UNION CARBIDE CORP  
Address: 19500 MARINER AVE  
Address 2: Not reported  
Country Code: Not reported  
Country: Not reported  
Contact Name: Not reported  
Contact Title: Not reported  
Contact Telephone: Not reported  
Contact Email: Not reported  
Product Name: AQUICAR 545 WATER TREATMENT MICROBIOCIDE (TRANSFERRED)  
Product Code: 1  
EPA Product Registration Number: 01035200022  
Product Type: 3  
Product Classification: 09  
Product Use: 2  
Market Type: 1  
Product Unit of Measure: Not reported  
Region: 09  
Zero Production: Not reported  
RUP: Not reported

Report Year: Not reported  
Registration Number: 010352CA 005

Report Year: 2001  
Registration Number: 010352CA005

Pre 2016:  
Registration Number: 010352CA005  
Name: UNION CARBIDE CORP

Map ID  
Direction  
Distance  
Elevation

MAP FINDINGS

Site

Database(s)

EDR ID Number  
EPA ID Number

**UNION CARBIDE CORP (Continued)**

**1000336411**

Address: 19500 MARINER AVE  
Address 2: Not reported  
Country Code: Not reported  
Country: Not reported  
Contact Name: Not reported  
Contact Title: Not reported  
Contact Telephone: Not reported  
Contact Email: Not reported  
Product Name: AQUICAR 515 WATER TREATMENT MICROBIOCIDE  
Product Code: 1  
EPA Product Registration Number: 01035200023  
Product Type: 3  
Product Classification: 09  
Product Use: 2  
Market Type: 1  
Product Unit of Measure: Not reported  
Region: 09  
Zero Production: Not reported  
RUP: Not reported

Registration Number: 010352CA005  
Name: UNION CARBIDE CORP  
Address: 19500 MARINER AVE  
Address 2: Not reported  
Country Code: Not reported  
Country: Not reported  
Contact Name: Not reported  
Contact Title: Not reported  
Contact Telephone: Not reported  
Contact Email: Not reported  
Product Name: AQUICAR 545 WATER TREATMENT MICROBIOCIDE  
Product Code: 1  
EPA Product Registration Number: 01035200022  
Product Type: 3  
Product Classification: 09  
Product Use: 2  
Market Type: 1  
Product Unit of Measure: Not reported  
Region: 09  
Zero Production: Not reported  
RUP: Not reported

Registration Number: 010352CA005  
Name: UNION CARBIDE CORP  
Address: 19500 MARINER AVE  
Address 2: Not reported  
Country Code: Not reported  
Country: Not reported  
Contact Name: Not reported  
Contact Title: Not reported  
Contact Telephone: Not reported  
Contact Email: Not reported  
Product Name: UCARBIDE 250 PRESERVATIVE  
Product Code: 1  
EPA Product Registration Number: 01035200038  
Product Type: 3  
Product Classification: 09



Map ID  
Direction  
Distance  
Elevation

MAP FINDINGS

Site

Database(s)

EDR ID Number  
EPA ID Number

**UNION CARBIDE CORP (Continued)**

**1000336411**

Product Use:	2
Market Type:	1
Product Unit of Measure:	Not reported
Region:	09
Zero Production:	Not reported
RUP:	Not reported
Registration Number:	010352CA005
Name:	UNION CARBIDE CORP
Address:	19500 MARINER AVE
Address 2:	Not reported
Country Code:	Not reported
Country:	Not reported
Contact Name:	Not reported
Contact Title:	Not reported
Contact Telephone:	Not reported
Contact Email:	Not reported
Product Name:	UCARCIDE 150 ANTIMICROBIAL
Product Code:	1
EPA Product Registration Number:	01035200024
Product Type:	3
Product Classification:	09
Product Use:	2
Market Type:	1
Product Unit of Measure:	Not reported
Region:	09
Zero Production:	Not reported
RUP:	Not reported
Registration Number:	010352CA005
Name:	UNION CARBIDE CORP
Address:	19500 MARINER AVE
Address 2:	Not reported
Country Code:	Not reported
Country:	Not reported
Contact Name:	Not reported
Contact Title:	Not reported
Contact Telephone:	Not reported
Contact Email:	Not reported
Product Name:	UCARCIDE 225 PRESERVATIVE
Product Code:	1
EPA Product Registration Number:	01035200039
Product Type:	3
Product Classification:	09
Product Use:	2
Market Type:	1
Product Unit of Measure:	Not reported
Region:	09
Zero Production:	Not reported
RUP:	Not reported
Registration Number:	010352CA005
Name:	UNION CARBIDE CORP
Address:	19500 MARINER AVE
Address 2:	Not reported
Country Code:	Not reported
Country:	Not reported

Map ID  
Direction  
Distance  
Elevation

MAP FINDINGS

Site

Database(s)

EDR ID Number  
EPA ID Number

**UNION CARBIDE CORP (Continued)**

**1000336411**

Contact Name: Not reported  
Contact Title: Not reported  
Contact Telephone: Not reported  
Contact Email: Not reported  
Product Name: UCARCIDE 250 ANTIMICROBIAL  
Product Code: 1  
EPA Product Registration Number: 01035200021  
Product Type: 3  
Product Classification: 09  
Product Use: 2  
Market Type: 1  
Product Unit of Measure: Not reported  
Region: 09  
Zero Production: Not reported  
RUP: Not reported

Registration Number: 010352CA005  
Name: UNION CARBIDE CORP  
Address: 19500 MARINER AVE  
Address 2: Not reported  
Country Code: Not reported  
Country: Not reported  
Contact Name: Not reported  
Contact Title: Not reported  
Contact Telephone: Not reported  
Contact Email: Not reported  
Product Name: UCONEX 315 ANTIMICROBIAL  
Product Code: 1  
EPA Product Registration Number: 01035200027  
Product Type: 3  
Product Classification: 09  
Product Use: 2  
Market Type: 1  
Product Unit of Measure: Not reported  
Region: 09  
Zero Production: Not reported  
RUP: Not reported

Report Year: 2000  
Registration Number: 010352CA 005

Pre 2016:  
Registration Number: 010352CA 005  
Name: UNION CARBIDE CORP  
Address: 19500 MARINER AVE  
Address 2: Not reported  
Country Code: Not reported  
Country: Not reported  
Contact Name: Not reported  
Contact Title: Not reported  
Contact Telephone: Not reported  
Contact Email: Not reported  
Product Name: AQUICAR 515 WATER TREATMENT MICROBIOCIDE  
Product Code: 1  
EPA Product Registration Number: 01035200023  
Product Type: 3  
Product Classification: 09

Map ID  
Direction  
Distance  
Elevation

MAP FINDINGS

Site

Database(s)

EDR ID Number  
EPA ID Number

**UNION CARBIDE CORP (Continued)**

**1000336411**

Product Use: 2  
Market Type: 1  
Product Unit of Measure: Not reported  
Region: Not reported  
Zero Production: Not reported  
RUP: Not reported

Registration Number: 010352CA 005  
Name: UNION CARBIDE CORP  
Address: 19500 MARINER AVE  
Address 2: Not reported  
Country Code: Not reported  
Country: Not reported  
Contact Name: Not reported  
Contact Title: Not reported  
Contact Telephone: Not reported  
Contact Email: Not reported  
Product Name: AQUCAR 545 WATER TREATMENT MICROBIOCIDE  
Product Code: 1  
EPA Product Registration Number: 01035200022  
Product Type: 3  
Product Classification: 09  
Product Use: 2  
Market Type: 1  
Product Unit of Measure: Not reported  
Region: Not reported  
Zero Production: Not reported  
RUP: Not reported

Registration Number: 010352CA 005  
Name: UNION CARBIDE CORP  
Address: 19500 MARINER AVE  
Address 2: Not reported  
Country Code: Not reported  
Country: Not reported  
Contact Name: Not reported  
Contact Title: Not reported  
Contact Telephone: Not reported  
Contact Email: Not reported  
Product Name: UCARBIDE 250 PRESERVATIVE  
Product Code: 1  
EPA Product Registration Number: 01035200038  
Product Type: 3  
Product Classification: 09  
Product Use: 2  
Market Type: 1  
Product Unit of Measure: Not reported  
Region: Not reported  
Zero Production: Not reported  
RUP: Not reported

Registration Number: 010352CA 005  
Name: UNION CARBIDE CORP  
Address: 19500 MARINER AVE  
Address 2: Not reported  
Country Code: Not reported  
Country: Not reported

Map ID  
Direction  
Distance  
Elevation

MAP FINDINGS

Site

Database(s)

EDR ID Number  
EPA ID Number

**UNION CARBIDE CORP (Continued)**

**1000336411**

Contact Name: Not reported  
Contact Title: Not reported  
Contact Telephone: Not reported  
Contact Email: Not reported  
Product Name: UCARCIDE 150 ANTIMICROBIAL  
Product Code: 1  
EPA Product Registration Number: 01035200024  
Product Type: 3  
Product Classification: 09  
Product Use: 2  
Market Type: 1  
Product Unit of Measure: Not reported  
Region: Not reported  
Zero Production: Not reported  
RUP: Not reported

Registration Number: 010352CA 005  
Name: UNION CARBIDE CORP  
Address: 19500 MARINER AVE  
Address 2: Not reported  
Country Code: Not reported  
Country: Not reported  
Contact Name: Not reported  
Contact Title: Not reported  
Contact Telephone: Not reported  
Contact Email: Not reported  
Product Name: UCARCIDE 225 ANTIMICROBIAL  
Product Code: 1  
EPA Product Registration Number: 01035200020  
Product Type: 3  
Product Classification: 09  
Product Use: 2  
Market Type: 1  
Product Unit of Measure: Not reported  
Region: Not reported  
Zero Production: Not reported  
RUP: Not reported

Registration Number: 010352CA 005  
Name: UNION CARBIDE CORP  
Address: 19500 MARINER AVE  
Address 2: Not reported  
Country Code: Not reported  
Country: Not reported  
Contact Name: Not reported  
Contact Title: Not reported  
Contact Telephone: Not reported  
Contact Email: Not reported  
Product Name: UCARCIDE 225 PRESERVATIVE  
Product Code: 1  
EPA Product Registration Number: 01035200039  
Product Type: 3  
Product Classification: 09  
Product Use: 2  
Market Type: 1  
Product Unit of Measure: Not reported  
Region: Not reported

Map ID  
Direction  
Distance  
Elevation

MAP FINDINGS

Site

Database(s)

EDR ID Number  
EPA ID Number

**UNION CARBIDE CORP (Continued)**

**1000336411**

Zero Production: Not reported  
RUP: Not reported  
  
Registration Number: 010352CA 005  
Name: UNION CARBIDE CORP  
Address: 19500 MARINER AVE  
Address 2: Not reported  
Country Code: Not reported  
Country: Not reported  
Contact Name: Not reported  
Contact Title: Not reported  
Contact Telephone: Not reported  
Contact Email: Not reported  
Product Name: UCARCIDE 250 ANTIMICROBIAL  
Product Code: 1  
EPA Product Registration Number: 01035200021  
Product Type: 3  
Product Classification: 09  
Product Use: 2  
Market Type: 1  
Product Unit of Measure: Not reported  
Region: Not reported  
Zero Production: Not reported  
RUP: Not reported

Registration Number: 010352CA 005  
Name: UNION CARBIDE CORP  
Address: 19500 MARINER AVE  
Address 2: Not reported  
Country Code: Not reported  
Country: Not reported  
Contact Name: Not reported  
Contact Title: Not reported  
Contact Telephone: Not reported  
Contact Email: Not reported  
Product Name: UCONEX 315 ANTIMICROBIAL  
Product Code: 1  
EPA Product Registration Number: 01035200027  
Product Type: 3  
Product Classification: 09  
Product Use: 2  
Market Type: 1  
Product Unit of Measure: Not reported  
Region: Not reported  
Zero Production: Not reported  
RUP: Not reported

**DRYCLEAN SOUTH COAST:**

Name: UNION CARBIDE CORP  
Address: 19500 MARINER AVE  
City,State,Zip: TORRANCE, CA 90503  
Facility ID: 19471  
Application Number: A74430  
Permit Number: P55812  
Status: S  
Representative Name: JANET F. OLSON

Map ID  
Direction  
Distance  
Elevation

MAP FINDINGS

Site

Database(s)

EDR ID Number  
EPA ID Number

**UNION CARBIDE CORP (Continued)**

**1000336411**

Representative Telephone: 310 3715522  
Permit Status: INACTIVE  
BCAT Number: 294800  
BCAT Description: WASTE WATER SEPARATION  
CCAT Number: Not reported  
CCAT Description: Not reported  
UTM East: 375.05999756  
UTM North: 3746.5800781

Name: UNION CARBIDE CORP  
Address: 19500 MARINER AVE  
City,State,Zip: TORRANCE, CA 90503  
Facility ID: 19471  
Application Number: A74431  
Permit Number: P55813  
Status: S  
Representative Name: JANET F. OLSON  
Representative Telephone: 310 3715522  
Permit Status: INACTIVE  
BCAT Number: 294800  
BCAT Description: WASTE WATER SEPARATION  
CCAT Number: Not reported  
CCAT Description: Not reported  
UTM East: 375.05999756  
UTM North: 3746.5800781

Name: UNION CARBIDE CORP  
Address: 19500 MARINER AVE  
City,State,Zip: TORRANCE, CA 90503  
Facility ID: 19471  
Application Number: C17153  
Permit Number: M24284  
Status: S  
Representative Name: JANET F. OLSON  
Representative Telephone: 310 3715522  
Permit Status: INACTIVE  
BCAT Number: Not reported  
BCAT Description: Not reported  
CCAT Number: Not reported  
CCAT Description: Not reported  
UTM East: 375.05999756  
UTM North: 3746.5800781

**EMI:**

Name: FIRST BRANDS CORP  
Address: 19500 MARINER AV  
City,State,Zip: TORRANCE, CA 90503  
Year: 1987  
County Code: 19  
Air Basin: SC  
Facility ID: 53472  
Air District Name: SC  
SIC Code: 2834  
Air District Name: SOUTH COAST AQMD  
Community Health Air Pollution Info System: Not reported  
Consolidated Emission Reporting Rule: Not reported  
Total Organic Hydrocarbon Gases Tons/Yr: 0

Map ID  
Direction  
Distance  
Elevation

MAP FINDINGS

Site

Database(s)

EDR ID Number  
EPA ID Number

**UNION CARBIDE CORP (Continued)**

1000336411

Reactive Organic Gases Tons/Yr: 0  
Carbon Monoxide Emissions Tons/Yr: 0  
NOX - Oxides of Nitrogen Tons/Yr: 0  
SOX - Oxides of Sulphur Tons/Yr: 0  
Particulate Matter Tons/Yr: 0  
Part. Matter 10 Micrometers and Smlr Tons/Yr:0

Name: UNION CARBIDE CORP  
Address: 19500 MARINER AVE  
City,State,Zip: TORRANCE, CA 90503  
Year: 1987  
County Code: 19  
Air Basin: SC  
Facility ID: 800253  
Air District Name: SC  
SIC Code: 2813  
Air District Name: SOUTH COAST AQMD  
Community Health Air Pollution Info System: Not reported  
Consolidated Emission Reporting Rule: Not reported  
Total Organic Hydrocarbon Gases Tons/Yr: 69  
Reactive Organic Gases Tons/Yr: 53  
Carbon Monoxide Emissions Tons/Yr: 1  
NOX - Oxides of Nitrogen Tons/Yr: 3  
SOX - Oxides of Sulphur Tons/Yr: 4  
Particulate Matter Tons/Yr: 0  
Part. Matter 10 Micrometers and Smlr Tons/Yr:0

Name: UNION CARBIDE CORP  
Address: 19500 MARINER AVE  
City,State,Zip: TORRANCE, CA 90503  
Year: 1990  
County Code: 19  
Air Basin: SC  
Facility ID: 800253  
Air District Name: SC  
SIC Code: 2813  
Air District Name: SOUTH COAST AQMD  
Community Health Air Pollution Info System: Not reported  
Consolidated Emission Reporting Rule: Not reported  
Total Organic Hydrocarbon Gases Tons/Yr: 69  
Reactive Organic Gases Tons/Yr: 45  
Carbon Monoxide Emissions Tons/Yr: 1  
NOX - Oxides of Nitrogen Tons/Yr: 1  
SOX - Oxides of Sulphur Tons/Yr: 0  
Particulate Matter Tons/Yr: 0  
Part. Matter 10 Micrometers and Smlr Tons/Yr:0

Name: UNION CARBIDE CORP  
Address: 19500 MARINER AV  
City,State,Zip: TORRANCE, CA 90503  
Year: 1995  
County Code: 19  
Air Basin: SC  
Facility ID: 800253  
Air District Name: SC  
SIC Code: 2813  
Air District Name: SOUTH COAST AQMD

Map ID  
Direction  
Distance  
Elevation

MAP FINDINGS

Site

Database(s)

EDR ID Number  
EPA ID Number

**UNION CARBIDE CORP (Continued)**

1000336411

Community Health Air Pollution Info System: Not reported  
Consolidated Emission Reporting Rule: Not reported  
Total Organic Hydrocarbon Gases Tons/Yr: 68  
Reactive Organic Gases Tons/Yr: 45  
Carbon Monoxide Emissions Tons/Yr: 0  
NOX - Oxides of Nitrogen Tons/Yr: 0  
SOX - Oxides of Sulphur Tons/Yr: 0  
Particulate Matter Tons/Yr: 0  
Part. Matter 10 Micrometers and Smllr Tons/Yr:0

Name: UNION CARBIDE CORP  
Address: 19500 MARINER AVE  
City,State,Zip: TORRANCE, CA 90503  
Year: 1996  
County Code: 19  
Air Basin: SC  
Facility ID: 800253  
Air District Name: SC  
SIC Code: 2813  
Air District Name: SOUTH COAST AQMD  
Community Health Air Pollution Info System: Not reported  
Consolidated Emission Reporting Rule: Not reported  
Total Organic Hydrocarbon Gases Tons/Yr: 36  
Reactive Organic Gases Tons/Yr: 23  
Carbon Monoxide Emissions Tons/Yr: 0  
NOX - Oxides of Nitrogen Tons/Yr: 0  
SOX - Oxides of Sulphur Tons/Yr: 0  
Particulate Matter Tons/Yr: 0  
Part. Matter 10 Micrometers and Smllr Tons/Yr:0

Name: UNION CARBIDE CORP  
Address: 19500 MARINER AV  
City,State,Zip: TORRANCE, CA 90503  
Year: 1997  
County Code: 19  
Air Basin: SC  
Facility ID: 800253  
Air District Name: SC  
SIC Code: 5169  
Air District Name: SOUTH COAST AQMD  
Community Health Air Pollution Info System: Not reported  
Consolidated Emission Reporting Rule: Not reported  
Total Organic Hydrocarbon Gases Tons/Yr: 37  
Reactive Organic Gases Tons/Yr: 23  
Carbon Monoxide Emissions Tons/Yr: 0  
NOX - Oxides of Nitrogen Tons/Yr: 0  
SOX - Oxides of Sulphur Tons/Yr: 0  
Particulate Matter Tons/Yr: 0  
Part. Matter 10 Micrometers and Smllr Tons/Yr:0

Name: UNION CARBIDE CORP  
Address: 19500 MARINER AV  
City,State,Zip: TORRANCE, CA 90503  
Year: 1998  
County Code: 19  
Air Basin: SC  
Facility ID: 800253



Map ID  
Direction  
Distance  
Elevation

MAP FINDINGS

Site

Database(s)

EDR ID Number  
EPA ID Number

**UNION CARBIDE CORP (Continued)**

1000336411

Air District Name: SC  
SIC Code: 5169  
Air District Name: SOUTH COAST AQMD  
Community Health Air Pollution Info System: Not reported  
Consolidated Emission Reporting Rule: Not reported  
Total Organic Hydrocarbon Gases Tons/Yr: 37  
Reactive Organic Gases Tons/Yr: 23  
Carbon Monoxide Emissions Tons/Yr: 0  
NOX - Oxides of Nitrogen Tons/Yr: 0  
SOX - Oxides of Sulphur Tons/Yr: 0  
Particulate Matter Tons/Yr: 0  
Part. Matter 10 Micrometers and Smllr Tons/Yr:0

Name: UNION CARBIDE CORP  
Address: 19500 MARINER AV  
City,State,Zip: TORRANCE, CA 90503  
Year: 1999  
County Code: 19  
Air Basin: SC  
Facility ID: 800253  
Air District Name: SC  
SIC Code: 5169  
Air District Name: SOUTH COAST AQMD  
Community Health Air Pollution Info System: Not reported  
Consolidated Emission Reporting Rule: Not reported  
Total Organic Hydrocarbon Gases Tons/Yr: 37  
Reactive Organic Gases Tons/Yr: 23  
Carbon Monoxide Emissions Tons/Yr: 0  
NOX - Oxides of Nitrogen Tons/Yr: 0  
SOX - Oxides of Sulphur Tons/Yr: 0  
Particulate Matter Tons/Yr: 0  
Part. Matter 10 Micrometers and Smllr Tons/Yr:0

Name: UNION CARBIDE CORP  
Address: 19500 MARINER AV  
City,State,Zip: TORRANCE, CA 90503  
Year: 2000  
County Code: 19  
Air Basin: SC  
Facility ID: 800253  
Air District Name: SC  
SIC Code: 5169  
Air District Name: SOUTH COAST AQMD  
Community Health Air Pollution Info System: Not reported  
Consolidated Emission Reporting Rule: Not reported  
Total Organic Hydrocarbon Gases Tons/Yr: 37  
Reactive Organic Gases Tons/Yr: 23  
Carbon Monoxide Emissions Tons/Yr: 0  
NOX - Oxides of Nitrogen Tons/Yr: 0  
SOX - Oxides of Sulphur Tons/Yr: 0  
Particulate Matter Tons/Yr: 0  
Part. Matter 10 Micrometers and Smllr Tons/Yr:0

Name: UNION CARBIDE CORP (SUBSIDIARY OF THE DOW CHEM CO)  
Address: 19500 MARINER AVENUE  
City,State,Zip: TORRANCE, CA 90503  
Year: 2001

Map ID  
Direction  
Distance  
Elevation

MAP FINDINGS

Site

Database(s)

EDR ID Number  
EPA ID Number

**UNION CARBIDE CORP (Continued)**

**1000336411**

County Code: 19  
Air Basin: SC  
Facility ID: 800253  
Air District Name: SC  
SIC Code: 5169  
Air District Name: SOUTH COAST AQMD  
Community Health Air Pollution Info System: Y  
Consolidated Emission Reporting Rule: B  
Total Organic Hydrocarbon Gases Tons/Yr: 19  
Reactive Organic Gases Tons/Yr: 12  
Carbon Monoxide Emissions Tons/Yr: 0  
NOX - Oxides of Nitrogen Tons/Yr: 0  
SOX - Oxides of Sulphur Tons/Yr: 0  
Particulate Matter Tons/Yr: 0  
Part. Matter 10 Micrometers and Smlr Tons/Yr:0

Name: UNION CARBIDE CORP  
Address: 19500 MARINER AVE  
City,State,Zip: TORRANCE, CA 90503  
Year: 2002  
County Code: 19  
Air Basin: SC  
Facility ID: 800253  
Air District Name: SC  
SIC Code: 5169  
Air District Name: SOUTH COAST AQMD  
Community Health Air Pollution Info System: Not reported  
Consolidated Emission Reporting Rule: Not reported  
Total Organic Hydrocarbon Gases Tons/Yr: 5  
Reactive Organic Gases Tons/Yr: 5  
Carbon Monoxide Emissions Tons/Yr: 0  
NOX - Oxides of Nitrogen Tons/Yr: 0  
SOX - Oxides of Sulphur Tons/Yr: 0  
Particulate Matter Tons/Yr: 0  
Part. Matter 10 Micrometers and Smlr Tons/Yr:0

Name: UNION CARBIDE CORP  
Address: 19500 MARINER AVE  
City,State,Zip: TORRANCE, CA 90503  
Year: 2003  
County Code: 19  
Air Basin: SC  
Facility ID: 800253  
Air District Name: SC  
SIC Code: 5169  
Air District Name: SOUTH COAST AQMD  
Community Health Air Pollution Info System: Not reported  
Consolidated Emission Reporting Rule: Not reported  
Total Organic Hydrocarbon Gases Tons/Yr: 5  
Reactive Organic Gases Tons/Yr: 5  
Carbon Monoxide Emissions Tons/Yr: 0  
NOX - Oxides of Nitrogen Tons/Yr: 0  
SOX - Oxides of Sulphur Tons/Yr: 0  
Particulate Matter Tons/Yr: 0  
Part. Matter 10 Micrometers and Smlr Tons/Yr:0

Name: UNION CARBIDE CORP

Map ID  
Direction  
Distance  
Elevation

MAP FINDINGS

Site

Database(s)

EDR ID Number  
EPA ID Number

**UNION CARBIDE CORP (Continued)**

**1000336411**

Address: 19500 MARINER AVE  
City,State,Zip: TORRANCE, CA 90503  
Year: 2004  
County Code: 19  
Air Basin: SC  
Facility ID: 800253  
Air District Name: SC  
SIC Code: 5169  
Air District Name: SOUTH COAST AQMD  
Community Health Air Pollution Info System: Y  
Consolidated Emission Reporting Rule: Not reported  
Total Organic Hydrocarbon Gases Tons/Yr: 5.449899  
Reactive Organic Gases Tons/Yr: 4.63  
Carbon Monoxide Emissions Tons/Yr: 0.00714  
NOX - Oxides of Nitrogen Tons/Yr: 0.0328  
SOX - Oxides of Sulphur Tons/Yr: 0.000497  
Particulate Matter Tons/Yr: 0.00234  
Part. Matter 10 Micrometers and Smllr Tons/Yr:0

Name: UNION CARBIDE CORP  
Address: 19500 MARINER AVE  
City,State,Zip: TORRANCE, CA 90503  
Year: 2005  
County Code: 19  
Air Basin: SC  
Facility ID: 800253  
Air District Name: SC  
SIC Code: 5169  
Air District Name: SOUTH COAST AQMD  
Community Health Air Pollution Info System: Not reported  
Consolidated Emission Reporting Rule: Not reported  
Total Organic Hydrocarbon Gases Tons/Yr: 3.32849  
Reactive Organic Gases Tons/Yr: 2.819592694  
Carbon Monoxide Emissions Tons/Yr: .00408  
NOX - Oxides of Nitrogen Tons/Yr: .0188  
SOX - Oxides of Sulphur Tons/Yr: .00028  
Particulate Matter Tons/Yr: .00134  
Part. Matter 10 Micrometers and Smllr Tons/Yr:.00130784

Name: UNION CARBIDE CORP  
Address: 19500 MARINER AVE  
City,State,Zip: TORRANCE, CA 90503  
Year: 2006  
County Code: 19  
Air Basin: SC  
Facility ID: 800253  
Air District Name: SC  
SIC Code: 5169  
Air District Name: SOUTH COAST AQMD  
Community Health Air Pollution Info System: Not reported  
Consolidated Emission Reporting Rule: Not reported  
Total Organic Hydrocarbon Gases Tons/Yr: 3.567535325172056160  
Reactive Organic Gases Tons/Yr: 3.019  
Carbon Monoxide Emissions Tons/Yr: .003  
NOX - Oxides of Nitrogen Tons/Yr: .014  
SOX - Oxides of Sulphur Tons/Yr: 0  
Particulate Matter Tons/Yr: .001

Map ID  
Direction  
Distance  
Elevation

MAP FINDINGS

Site

Database(s)

EDR ID Number  
EPA ID Number

**UNION CARBIDE CORP (Continued)**

**1000336411**

Part. Matter 10 Micrometers and Smlr Tons/Yr.:001

Name: UNION CARBIDE CORP  
Address: 19500 MARINER AVE  
City,State,Zip: TORRANCE, CA 90503  
Year: 2007  
County Code: 19  
Air Basin: SC  
Facility ID: 800253  
Air District Name: SC  
SIC Code: 5169  
Air District Name: SOUTH COAST AQMD  
Community Health Air Pollution Info System: Not reported  
Consolidated Emission Reporting Rule: Not reported  
Total Organic Hydrocarbon Gases Tons/Yr: 3.567535325172056160  
Reactive Organic Gases Tons/Yr: 3.019  
Carbon Monoxide Emissions Tons/Yr: .003  
NOX - Oxides of Nitrogen Tons/Yr: .014  
SOX - Oxides of Sulphur Tons/Yr: 0  
Particulate Matter Tons/Yr: .001  
Part. Matter 10 Micrometers and Smlr Tons/Yr.:001

Name: UNION CARBIDE CORP  
Address: 19500 MARINER AVE  
City,State,Zip: TORRANCE, CA 90503  
Year: 2008  
County Code: 19  
Air Basin: SC  
Facility ID: 800253  
Air District Name: SC  
SIC Code: 5169  
Air District Name: SOUTH COAST AQMD  
Community Health Air Pollution Info System: Not reported  
Consolidated Emission Reporting Rule: Not reported  
Total Organic Hydrocarbon Gases Tons/Yr: 2.048849336370273376  
Reactive Organic Gases Tons/Yr: 1.8809375  
Carbon Monoxide Emissions Tons/Yr: .00255  
NOX - Oxides of Nitrogen Tons/Yr: .01  
SOX - Oxides of Sulphur Tons/Yr: .0001775  
Particulate Matter Tons/Yr: .0008375  
Part. Matter 10 Micrometers and Smlr Tons/Yr.:0008375

Name: UNION CARBIDE CORP  
Address: 19500 MARINER AV  
City,State,Zip: TORRANCE, CA 90503  
Year: 2009  
County Code: 19  
Air Basin: SC  
Facility ID: 800253  
Air District Name: SC  
SIC Code: 5169  
Air District Name: SOUTH COAST AQMD  
Community Health Air Pollution Info System: Not reported  
Consolidated Emission Reporting Rule: Not reported  
Total Organic Hydrocarbon Gases Tons/Yr: 1.7369624612519801  
Reactive Organic Gases Tons/Yr: 1.5718000000000001  
Carbon Monoxide Emissions Tons/Yr: 4.8999999999999998E-3

Map ID  
Direction  
Distance  
Elevation

MAP FINDINGS

Site

Database(s)

EDR ID Number  
EPA ID Number

**UNION CARBIDE CORP (Continued)**

1000336411

NOX - Oxides of Nitrogen Tons/Yr: 0.02  
SOX - Oxides of Sulphur Tons/Yr: 3.4099999999999999E-4  
Particulate Matter Tons/Yr: 1.6100000000000001E-3  
Part. Matter 10 Micrometers and Smlr Tons/Yr:1.5713599999999999E-3

Name: ARKEMA INC  
Address: 19500 MARINER AVE  
City,State,Zip: TORRANCE, CA 90503  
Year: 2011  
County Code: 19  
Air Basin: SC  
Facility ID: 163108  
Air District Name: SC  
SIC Code: 2812  
Air District Name: SOUTH COAST AQMD  
Community Health Air Pollution Info System: Not reported  
Consolidated Emission Reporting Rule: Not reported  
Total Organic Hydrocarbon Gases Tons/Yr: 2.2159896334  
Reactive Organic Gases Tons/Yr: 2.01408  
Carbon Monoxide Emissions Tons/Yr: 0.013  
NOX - Oxides of Nitrogen Tons/Yr: 0.05979  
SOX - Oxides of Sulphur Tons/Yr: 0.0009  
Particulate Matter Tons/Yr: 0.00427  
Part. Matter 10 Micrometers and Smlr Tons/Yr:0.00416752

Name: ARKEMA INC  
Address: 19500 MARINER AVE  
City,State,Zip: TORRANCE, CA 90503  
Year: 2012  
County Code: 19  
Air Basin: SC  
Facility ID: 163108  
Air District Name: SC  
SIC Code: 9999  
Air District Name: SOUTH COAST AQMD  
Community Health Air Pollution Info System: Not reported  
Consolidated Emission Reporting Rule: Not reported  
Total Organic Hydrocarbon Gases Tons/Yr: 2.2717220893  
Reactive Organic Gases Tons/Yr: 2.07927  
Carbon Monoxide Emissions Tons/Yr: 0.02856  
NOX - Oxides of Nitrogen Tons/Yr: 0.13132  
SOX - Oxides of Sulphur Tons/Yr: 5e-005  
Particulate Matter Tons/Yr: 0.00938  
Part. Matter 10 Micrometers and Smlr Tons/Yr:0.00915488

**HAZNET:**

Name: RYANS EXPRESS MOTORCOACH  
Address: 19500 MARINER AVE  
Address 2: Not reported  
City,State,Zip: TORRANCE, CA 90503  
Contact: HAKAN YAVUZ  
Telephone: 3102192960  
Mailing Name: Not reported  
Mailing Address: 19500 MARINER AVE  
  
Year: 2017  
Gepaid: CAL000376970

Map ID  
Direction  
Distance  
Elevation

MAP FINDINGS

Site

Database(s)

EDR ID Number  
EPA ID Number

**UNION CARBIDE CORP (Continued)**

**1000336411**

TSD EPA ID: CAL000330453  
CA Waste Code: 352 - Other organic solids  
Disposal Method: H010 - Metals Recovery Including Retoring,Smelting,Chemicals,Ect  
Tons: 0.3

Year: 2016  
Gepaid: CAL000376970  
TSD EPA ID: AZD081705402  
CA Waste Code: 214 - Unspecified solvent mixture  
Disposal Method: H141 - Storage, Bulking, And/Or Transfer Off Site--No  
Treatment/Reovery (H010-H129) Or (H131-H135)  
Tons: 0.198

Year: 2014  
Gepaid: CAL000376970  
TSD EPA ID: CAD097030993  
CA Waste Code: 352 - Other organic solids  
Disposal Method: H141 - Storage, Bulking, And/Or Transfer Off Site--No  
Treatment/Reovery (H010-H129) Or (H131-H135)  
Tons: 0.0275

Year: 2014  
Gepaid: CAL000376970  
TSD EPA ID: CAD982444481  
CA Waste Code: 352 - Other organic solids  
Disposal Method: H141 - Storage, Bulking, And/Or Transfer Off Site--No  
Treatment/Reovery (H010-H129) Or (H131-H135)  
Tons: 0.0275

Year: 2013  
Gepaid: CAL000376970  
TSD EPA ID: CAD008252405  
CA Waste Code: 512 - Other empty containers 30 gallons or more  
Disposal Method: H061 - Fuel Blending Prior To Energy Recovery At Another Site  
Tons: 0.0275

**Additional Info:**

Year: 2013  
Gen EPA ID: CAL000376970

Shipment Date: 20131206  
Creation Date: 5/14/2014 22:15:08  
Receipt Date: 20131206  
Manifest ID: 011611973JJK  
Trans EPA ID: CAD008252405  
Trans Name: PACIFIC RESOURCE RECOVERY SERVICES  
Trans 2 EPA ID: Not reported  
Trans 2 Name: Not reported  
TSD EPA ID: CAD008252405  
Trans Name: PACIFIC RESOURCE RECOVERY SERVICES  
TSD EPA Alt ID: Not reported  
TSD EPA Alt Name: Not reported  
CA Waste Code: 512 - Other empty containers 30 gallons or more  
RCRA Code: D001  
Disposal Method: H061 - Fuel Blending Prior To Energy Recovery At Another Site  
Quantity Tons: 0.0275

Map ID  
Direction  
Distance  
Elevation

MAP FINDINGS

Site

Database(s)

EDR ID Number  
EPA ID Number

**UNION CARBIDE CORP (Continued)**

**1000336411**

Waste Quantity: 55  
Quantity Unit: P  
Additional Code 1: Not reported  
Additional Code 2: Not reported  
Additional Code 3: Not reported  
Additional Code 4: Not reported  
Additional Code 5: Not reported

Additional Info:

Year: 2014  
Gen EPA ID: CAL000376970

Shipment Date: 20141218  
Creation Date: 3/6/2015 22:15:05  
Receipt Date: 20141219  
Manifest ID: 013332338JJK  
Trans EPA ID: CAL000390581  
Trans Name: A1 OIL RECYCLING LLC  
Trans 2 EPA ID: Not reported  
Trans 2 Name: Not reported  
TSDf EPA ID: CAD982444481  
Trans Name: FILTER RECYCLING SERVICES INC  
TSDf Alt EPA ID: Not reported  
TSDf Alt Name: Not reported  
CA Waste Code: 352 - Other organic solids  
RCRA Code: Not reported  
Disposal Method: H141 - Storage, Bulking, And/Or Transfer Off Site--No Treatment/Reovery (H010-H129) Or (H131-H135)

Quantity Tons: 0.0275  
Waste Quantity: 55  
Quantity Unit: P  
Additional Code 1: Not reported  
Additional Code 2: Not reported  
Additional Code 3: Not reported  
Additional Code 4: Not reported  
Additional Code 5: Not reported

Shipment Date: 20140618  
Creation Date: 8/18/2014 22:15:04  
Receipt Date: 20140619  
Manifest ID: 012941993JJK  
Trans EPA ID: CAL000390581  
Trans Name: A1 OIL RECYCLING LLC  
Trans 2 EPA ID: Not reported  
Trans 2 Name: Not reported  
TSDf EPA ID: CAD097030993  
Trans Name: EVOQUA WATER TECHNOLOGIES LLC  
TSDf Alt EPA ID: Not reported  
TSDf Alt Name: Not reported  
CA Waste Code: 352 - Other organic solids  
RCRA Code: Not reported  
Disposal Method: H141 - Storage, Bulking, And/Or Transfer Off Site--No Treatment/Reovery (H010-H129) Or (H131-H135)

Quantity Tons: 0.0275  
Waste Quantity: 55  
Quantity Unit: P  
Additional Code 1: Not reported

Map ID  
Direction  
Distance  
Elevation

MAP FINDINGS

Site

Database(s)

EDR ID Number  
EPA ID Number

**UNION CARBIDE CORP (Continued)**

**1000336411**

Additional Code 2: Not reported  
Additional Code 3: Not reported  
Additional Code 4: Not reported  
Additional Code 5: Not reported

Additional Info:

Year: 2017  
Gen EPA ID: CAL000376970

Shipment Date: 20171017  
Creation Date: 6/20/2018 18:32:00  
Receipt Date: 20171017  
Manifest ID: 018041641JJK  
Trans EPA ID: CAL000330453  
Trans Name: CLEANTECH ENVIRONMENTAL  
Trans 2 EPA ID: Not reported  
Trans 2 Name: Not reported  
TSDf EPA ID: CAL000330453  
Trans Name: CLEANTECH ENVIRONMENTAL  
TSDf Alt EPA ID: Not reported  
TSDf Alt Name: Not reported  
CA Waste Code: 352 - Other organic solids  
RCRA Code: Not reported  
Disposal Method: H010 - Metals Recovery Including Retoring,Smelting,Chemicals,Ect  
Quantity Tons: 0.3  
Waste Quantity: 600  
Quantity Unit: P  
Additional Code 1: Not reported  
Additional Code 2: Not reported  
Additional Code 3: Not reported  
Additional Code 4: Not reported  
Additional Code 5: Not reported

HIST CORTESE:

edr\_fname: UNION CARBIDE/CHEM'S & PL  
edr\_fadd1: 19500 MARINER  
City,State,Zip: TORRANCE, CA 90503  
Region: CORTESE  
Facility County Code: 19  
Reg By: CALSI  
Reg Id: 19281209

NPDES:

Name: PRESTONE PROD CORP  
Address: 19500 MARINER AVE  
City,State,Zip: TORRANCE, CA 90503  
Facility Status: Not reported  
NPDES Number: Not reported  
Region: Not reported  
Agency Number: Not reported  
Regulatory Measure ID: Not reported  
Place ID: Not reported  
Order Number: Not reported  
WDID: 4 19I011153  
Regulatory Measure Type: Industrial  
Program Type: Not reported



Map ID  
Direction  
Distance  
Elevation

MAP FINDINGS

Site

Database(s)

EDR ID Number  
EPA ID Number

**UNION CARBIDE CORP (Continued)**

**1000336411**

Adoption Date Of Regulatory Measure: Not reported  
Effective Date Of Regulatory Measure: Not reported  
Termination Date Of Regulatory Measure: Not reported  
Expiration Date Of Regulatory Measure: Not reported  
Discharge Address: Not reported  
Discharge Name: Not reported  
Discharge City: Not reported  
Discharge State: Not reported  
Discharge Zip: Not reported  
Status: Active  
Status Date: 01/28/2015  
Operator Name: Prestone Product Corp  
Operator Address: 19500 Mariner Ave  
Operator City: Torrance  
Operator State: California  
Operator Zip: 90503

NPDES as of 03/2018:

NPDES Number: Not reported  
Status: Not reported  
Agency Number: Not reported  
Region: 4  
Regulatory Measure ID: 190076  
Order Number: Not reported  
Regulatory Measure Type: Industrial  
Place ID: Not reported  
WDID: 4 19I011153  
Program Type: Not reported  
Adoption Date Of Regulatory Measure: Not reported  
Effective Date Of Regulatory Measure: Not reported  
Expiration Date Of Regulatory Measure: Not reported  
Termination Date Of Regulatory Measure: Not reported  
Discharge Name: Not reported  
Discharge Address: Not reported  
Discharge City: Not reported  
Discharge State: Not reported  
Discharge Zip: Not reported  
Received Date: 05/09/2008  
Processed Date: 09/14/1994  
Status: Active  
Status Date: 01/28/2015  
Place Size: 8.59  
Place Size Unit: Acres  
Contact: Raymond Yu  
Contact Title: Plant Manager  
Contact Phone: 424-237-4988  
Contact Phone Ext: Not reported  
Contact Email: Raymond.Yu@Prestone.com  
Operator Name: Prestone Product Corp  
Operator Address: 19500 Mariner Ave  
Operator City: Torrance  
Operator State: California  
Operator Zip: 90503  
Operator Contact: Raymond Yu  
Operator Contact Title: Plant Manager  
Operator Contact Phone: 424-237-4988  
Operator Contact Phone Ext: Not reported  
Operator Contact Email: Raymond.Yu@Prestone.com

Map ID  
Direction  
Distance  
Elevation

MAP FINDINGS

Site

Database(s)

EDR ID Number  
EPA ID Number

**UNION CARBIDE CORP (Continued)**

**1000336411**

Operator Type:	Private Business
Developer:	Not reported
Developer Address:	Not reported
Developer City:	Not reported
Developer State:	California
Developer Zip:	Not reported
Developer Contact:	Not reported
Developer Contact Title:	Not reported
Constype Linear Utility Ind:	Not reported
Emergency Phone:	424-237-4988
Emergency Phone Ext:	Not reported
Constype Above Ground Ind:	Not reported
Constype Below Ground Ind:	Not reported
Constype Cable Line Ind:	Not reported
Constype Comm Line Ind:	Not reported
Constype Commercial Ind:	Not reported
Constype Electrical Line Ind:	Not reported
Constype Gas Line Ind:	Not reported
Constype Industrial Ind:	Not reported
Constype Other Description:	Not reported
Constype Other Ind:	Not reported
Constype Recons Ind:	Not reported
Constype Residential Ind:	Not reported
Constype Transport Ind:	Not reported
Constype Utility Description:	Not reported
Constype Utility Ind:	Not reported
Constype Water Sewer Ind:	Not reported
Dir Discharge Uswater Ind:	N
Receiving Water Name:	Dominguez Channel
Certifier:	Raymond Yu
Certifier Title:	Plant Manager
Certification Date:	01-APR-15
Primary Sic:	2899-Chemicals and Chemical Preparations, NEC
Secondary Sic:	Not reported
Tertiary Sic:	Not reported
NPDES Number:	CAS000001
Status:	Active
Agency Number:	0
Region:	4
Regulatory Measure ID:	190076
Order Number:	97-03-DWQ
Regulatory Measure Type:	Enrollee
Place ID:	Not reported
WDID:	4 19I011153
Program Type:	Industrial
Adoption Date Of Regulatory Measure:	Not reported
Effective Date Of Regulatory Measure:	09/14/1994
Expiration Date Of Regulatory Measure:	Not reported
Termination Date Of Regulatory Measure:	Not reported
Discharge Name:	Prestone Product Corp
Discharge Address:	19500 Mariner Ave
Discharge City:	Torrance
Discharge State:	California
Discharge Zip:	90503
Received Date:	Not reported
Processed Date:	Not reported

Map ID  
Direction  
Distance  
Elevation

MAP FINDINGS

Site

Database(s)

EDR ID Number  
EPA ID Number

**UNION CARBIDE CORP (Continued)**

**1000336411**

Status:	Not reported
Status Date:	Not reported
Place Size:	Not reported
Place Size Unit:	Not reported
Contact:	Not reported
Contact Title:	Not reported
Contact Phone:	Not reported
Contact Phone Ext:	Not reported
Contact Email:	Not reported
Operator Name:	Not reported
Operator Address:	Not reported
Operator City:	Not reported
Operator State:	Not reported
Operator Zip:	Not reported
Operator Contact:	Not reported
Operator Contact Title:	Not reported
Operator Contact Phone:	Not reported
Operator Contact Phone Ext:	Not reported
Operator Contact Email:	Not reported
Operator Type:	Not reported
Developer:	Not reported
Developer Address:	Not reported
Developer City:	Not reported
Developer State:	Not reported
Developer Zip:	Not reported
Developer Contact:	Not reported
Developer Contact Title:	Not reported
Constype Linear Utility Ind:	Not reported
Emergency Phone:	Not reported
Emergency Phone Ext:	Not reported
Constype Above Ground Ind:	Not reported
Constype Below Ground Ind:	Not reported
Constype Cable Line Ind:	Not reported
Constype Comm Line Ind:	Not reported
Constype Commercial Ind:	Not reported
Constype Electrical Line Ind:	Not reported
Constype Gas Line Ind:	Not reported
Constype Industrial Ind:	Not reported
Constype Other Description:	Not reported
Constype Other Ind:	Not reported
Constype Recons Ind:	Not reported
Constype Residential Ind:	Not reported
Constype Transport Ind:	Not reported
Constype Utility Description:	Not reported
Constype Utility Ind:	Not reported
Constype Water Sewer Ind:	Not reported
Dir Discharge Uswater Ind:	Not reported
Receiving Water Name:	Not reported
Certifier:	Not reported
Certifier Title:	Not reported
Certification Date:	Not reported
Primary Sic:	Not reported
Secondary Sic:	Not reported
Tertiary Sic:	Not reported

Name: SILVERADO STAGES

Map ID  
Direction  
Distance  
Elevation

MAP FINDINGS

Site

Database(s)

EPA ID Number  
EPA ID Number

**UNION CARBIDE CORP (Continued)**

**1000336411**

Address: 19500 MARINER AVENUE  
City,State,Zip: TORRANCE, CA 90503  
Facility Status: Not reported  
NPDES Number: Not reported  
Region: Not reported  
Agency Number: Not reported  
Regulatory Measure ID: Not reported  
Place ID: Not reported  
Order Number: Not reported  
WDID: 4 19I027273  
Regulatory Measure Type: Industrial  
Program Type: Not reported  
Adoption Date Of Regulatory Measure: Not reported  
Effective Date Of Regulatory Measure: Not reported  
Termination Date Of Regulatory Measure: Not reported  
Expiration Date Of Regulatory Measure: Not reported  
Discharge Address: Not reported  
Discharge Name: Not reported  
Discharge City: Not reported  
Discharge State: Not reported  
Discharge Zip: Not reported  
Status: Terminated  
Status Date: 10/14/2019  
Operator Name: Silverado Stages  
Operator Address: 19500 Mariner Avenue  
Operator City: Torrance  
Operator State: California  
Operator Zip: 90503

NPDES as of 03/2018:

NPDES Number: Not reported  
Status: Not reported  
Agency Number: Not reported  
Region: 4  
Regulatory Measure ID: 487434  
Order Number: Not reported  
Regulatory Measure Type: Industrial  
Place ID: Not reported  
WDID: 4 19I027273  
Program Type: Not reported  
Adoption Date Of Regulatory Measure: Not reported  
Effective Date Of Regulatory Measure: Not reported  
Expiration Date Of Regulatory Measure: Not reported  
Termination Date Of Regulatory Measure: Not reported  
Discharge Name: Not reported  
Discharge Address: Not reported  
Discharge City: Not reported  
Discharge State: Not reported  
Discharge Zip: Not reported  
Received Date: 06/29/2017  
Processed Date: 07/25/2017  
Status: Active  
Status Date: 07/25/2017  
Place Size: 159250  
Place Size Unit: SqFt  
Contact: Aaron Langmayer  
Contact Title: Director Bus & Truck Service  
Contact Phone: 818-995-8095

Map ID  
Direction  
Distance  
Elevation

MAP FINDINGS

Site

Database(s)

EDR ID Number  
EPA ID Number

**UNION CARBIDE CORP (Continued)**

**1000336411**

Contact Phone Ext:	Not reported
Contact Email:	alangmayer@busandtruckservice.com
Operator Name:	Silverado Stages
Operator Address:	19500 Mariner Way
Operator City:	Torrance
Operator State:	California
Operator Zip:	90505
Operator Contact:	Aaron Langmayer
Operator Contact Title:	Director Bus & Truck Service
Operator Contact Phone:	818-995-8095
Operator Contact Phone Ext:	Not reported
Operator Contact Email:	alangmayer@busandtruckservice.com
Operator Type:	Private Business
Developer:	Not reported
Developer Address:	Not reported
Developer City:	Not reported
Developer State:	California
Developer Zip:	Not reported
Developer Contact:	Not reported
Developer Contact Title:	Not reported
Constype Linear Utility Ind:	Not reported
Emergency Phone:	Not reported
Emergency Phone Ext:	Not reported
Constype Above Ground Ind:	Not reported
Constype Below Ground Ind:	Not reported
Constype Cable Line Ind:	Not reported
Constype Comm Line Ind:	Not reported
Constype Commercial Ind:	Not reported
Constype Electrical Line Ind:	Not reported
Constype Gas Line Ind:	Not reported
Constype Industrial Ind:	Not reported
Constype Other Description:	Not reported
Constype Other Ind:	Not reported
Constype Recons Ind:	Not reported
Constype Residential Ind:	Not reported
Constype Transport Ind:	Not reported
Constype Utility Description:	Not reported
Constype Utility Ind:	Not reported
Constype Water Sewer Ind:	Not reported
Dir Discharge Uswater Ind:	N
Receiving Water Name:	Torrance Carson Channel
Certifier:	Aaron Langmayer
Certifier Title:	Director Bus and Truck Service
Certification Date:	29-JUN-17
Primary Sic:	4141-Local Bus Charter Service
Secondary Sic:	Not reported
Tertiary Sic:	Not reported
NPDES Number:	CAS000001
Status:	Active
Agency Number:	0
Region:	4
Regulatory Measure ID:	487434
Order Number:	97-03-DWQ
Regulatory Measure Type:	Enrollee
Place ID:	Not reported
WDID:	4 191027273

Map ID  
Direction  
Distance  
Elevation

MAP FINDINGS

Site

Database(s)

EDR ID Number  
EPA ID Number

**UNION CARBIDE CORP (Continued)**

**1000336411**

Program Type:	Industrial
Adoption Date Of Regulatory Measure:	Not reported
Effective Date Of Regulatory Measure:	07/25/2017
Expiration Date Of Regulatory Measure:	Not reported
Termination Date Of Regulatory Measure:	Not reported
Discharge Name:	Silverado Stages
Discharge Address:	19500 Mariner Way
Discharge City:	Torrance
Discharge State:	California
Discharge Zip:	90505
Received Date:	Not reported
Processed Date:	Not reported
Status:	Not reported
Status Date:	Not reported
Place Size:	Not reported
Place Size Unit:	Not reported
Contact:	Not reported
Contact Title:	Not reported
Contact Phone:	Not reported
Contact Phone Ext:	Not reported
Contact Email:	Not reported
Operator Name:	Not reported
Operator Address:	Not reported
Operator City:	Not reported
Operator State:	Not reported
Operator Zip:	Not reported
Operator Contact:	Not reported
Operator Contact Title:	Not reported
Operator Contact Phone:	Not reported
Operator Contact Phone Ext:	Not reported
Operator Contact Email:	Not reported
Operator Type:	Not reported
Developer:	Not reported
Developer Address:	Not reported
Developer City:	Not reported
Developer State:	Not reported
Developer Zip:	Not reported
Developer Contact:	Not reported
Developer Contact Title:	Not reported
Constype Linear Utility Ind:	Not reported
Emergency Phone:	Not reported
Emergency Phone Ext:	Not reported
Constype Above Ground Ind:	Not reported
Constype Below Ground Ind:	Not reported
Constype Cable Line Ind:	Not reported
Constype Comm Line Ind:	Not reported
Constype Commercial Ind:	Not reported
Constype Electrical Line Ind:	Not reported
Constype Gas Line Ind:	Not reported
Constype Industrial Ind:	Not reported
Constype Other Description:	Not reported
Constype Other Ind:	Not reported
Constype Recons Ind:	Not reported
Constype Residential Ind:	Not reported
Constype Transport Ind:	Not reported
Constype Utility Description:	Not reported
Constype Utility Ind:	Not reported

Map ID  
Direction  
Distance  
Elevation

MAP FINDINGS

Site

Database(s)

EDR ID Number  
EPA ID Number

**UNION CARBIDE CORP (Continued)**

**1000336411**

Constype Water Sewer Ind: Not reported  
Dir Discharge Uswater Ind: Not reported  
Receiving Water Name: Not reported  
Certifier: Not reported  
Certifier Title: Not reported  
Certification Date: Not reported  
Primary Sic: Not reported  
Secondary Sic: Not reported  
Tertiary Sic: Not reported

Name: PRESTONE PROD CORP  
Address: 19500 MARINER AVE  
City,State,Zip: TORRANCE, CA 90503  
Facility Status: Active  
NPDES Number: CAS000001  
Region: 4  
Agency Number: 0  
Regulatory Measure ID: 190076  
Place ID: Not reported  
Order Number: 97-03-DWQ  
WDID: 4 19I011153  
Regulatory Measure Type: Enrollee  
Program Type: Industrial  
Adoption Date Of Regulatory Measure: Not reported  
Effective Date Of Regulatory Measure: 09/14/1994  
Termination Date Of Regulatory Measure: Not reported  
Expiration Date Of Regulatory Measure: Not reported  
Discharge Address: 19500 Mariner Ave  
Discharge Name: Prestone Product Corp  
Discharge City: Torrance  
Discharge State: California  
Discharge Zip: 90503  
Status: Not reported  
Status Date: Not reported  
Operator Name: Not reported  
Operator Address: Not reported  
Operator City: Not reported  
Operator State: Not reported  
Operator Zip: Not reported

NPDES as of 03/2018:

NPDES Number: Not reported  
Status: Not reported  
Agency Number: Not reported  
Region: 4  
Regulatory Measure ID: 190076  
Order Number: Not reported  
Regulatory Measure Type: Industrial  
Place ID: Not reported  
WDID: 4 19I011153  
Program Type: Not reported  
Adoption Date Of Regulatory Measure: Not reported  
Effective Date Of Regulatory Measure: Not reported  
Expiration Date Of Regulatory Measure: Not reported  
Termination Date Of Regulatory Measure: Not reported  
Discharge Name: Not reported  
Discharge Address: Not reported

Map ID  
Direction  
Distance  
Elevation

MAP FINDINGS

Site

Database(s)

EDR ID Number  
EPA ID Number

**UNION CARBIDE CORP (Continued)**

**1000336411**

Discharge City:	Not reported
Discharge State:	Not reported
Discharge Zip:	Not reported
Received Date:	05/09/2008
Processed Date:	09/14/1994
Status:	Active
Status Date:	01/28/2015
Place Size:	8.59
Place Size Unit:	Acres
Contact:	Raymond Yu
Contact Title:	Plant Manager
Contact Phone:	424-237-4988
Contact Phone Ext:	Not reported
Contact Email:	Raymond.Yu@Prestone.com
Operator Name:	Prestone Product Corp
Operator Address:	19500 Mariner Ave
Operator City:	Torrance
Operator State:	California
Operator Zip:	90503
Operator Contact:	Raymond Yu
Operator Contact Title:	Plant Manager
Operator Contact Phone:	424-237-4988
Operator Contact Phone Ext:	Not reported
Operator Contact Email:	Raymond.Yu@Prestone.com
Operator Type:	Private Business
Developer:	Not reported
Developer Address:	Not reported
Developer City:	Not reported
Developer State:	California
Developer Zip:	Not reported
Developer Contact:	Not reported
Developer Contact Title:	Not reported
Constype Linear Utility Ind:	Not reported
Emergency Phone:	424-237-4988
Emergency Phone Ext:	Not reported
Constype Above Ground Ind:	Not reported
Constype Below Ground Ind:	Not reported
Constype Cable Line Ind:	Not reported
Constype Comm Line Ind:	Not reported
Constype Commercial Ind:	Not reported
Constype Electrical Line Ind:	Not reported
Constype Gas Line Ind:	Not reported
Constype Industrial Ind:	Not reported
Constype Other Description:	Not reported
Constype Other Ind:	Not reported
Constype Recons Ind:	Not reported
Constype Residential Ind:	Not reported
Constype Transport Ind:	Not reported
Constype Utility Description:	Not reported
Constype Utility Ind:	Not reported
Constype Water Sewer Ind:	Not reported
Dir Discharge Uswater Ind:	N
Receiving Water Name:	Dominguez Channel
Certifier:	Raymond Yu
Certifier Title:	Plant Manager
Certification Date:	01-APR-15
Primary Sic:	2899-Chemicals and Chemical Preparations, NEC



Map ID  
Direction  
Distance  
Elevation

MAP FINDINGS

Site

Database(s)

EDR ID Number  
EPA ID Number

**UNION CARBIDE CORP (Continued)**

**1000336411**

Secondary Sic:	Not reported
Tertiary Sic:	Not reported
NPDES Number:	CAS000001
Status:	Active
Agency Number:	0
Region:	4
Regulatory Measure ID:	190076
Order Number:	97-03-DWQ
Regulatory Measure Type:	Enrollee
Place ID:	Not reported
WDID:	4 19I011153
Program Type:	Industrial
Adoption Date Of Regulatory Measure:	Not reported
Effective Date Of Regulatory Measure:	09/14/1994
Expiration Date Of Regulatory Measure:	Not reported
Termination Date Of Regulatory Measure:	Not reported
Discharge Name:	Prestone Product Corp
Discharge Address:	19500 Mariner Ave
Discharge City:	Torrance
Discharge State:	California
Discharge Zip:	90503
Received Date:	Not reported
Processed Date:	Not reported
Status:	Not reported
Status Date:	Not reported
Place Size:	Not reported
Place Size Unit:	Not reported
Contact:	Not reported
Contact Title:	Not reported
Contact Phone:	Not reported
Contact Phone Ext:	Not reported
Contact Email:	Not reported
Operator Name:	Not reported
Operator Address:	Not reported
Operator City:	Not reported
Operator State:	Not reported
Operator Zip:	Not reported
Operator Contact:	Not reported
Operator Contact Title:	Not reported
Operator Contact Phone:	Not reported
Operator Contact Phone Ext:	Not reported
Operator Contact Email:	Not reported
Operator Type:	Not reported
Developer:	Not reported
Developer Address:	Not reported
Developer City:	Not reported
Developer State:	Not reported
Developer Zip:	Not reported
Developer Contact:	Not reported
Developer Contact Title:	Not reported
Constype Linear Utility Ind:	Not reported
Emergency Phone:	Not reported
Emergency Phone Ext:	Not reported
Constype Above Ground Ind:	Not reported
Constype Below Ground Ind:	Not reported
Constype Cable Line Ind:	Not reported

Map ID  
Direction  
Distance  
Elevation

MAP FINDINGS

Site

Database(s)

EDR ID Number  
EPA ID Number

**UNION CARBIDE CORP (Continued)**

**1000336411**

Constype Comm Line Ind: Not reported  
Constype Commercial Ind: Not reported  
Constype Electrical Line Ind: Not reported  
Constype Gas Line Ind: Not reported  
Constype Industrial Ind: Not reported  
Constype Other Description: Not reported  
Constype Other Ind: Not reported  
Constype Recons Ind: Not reported  
Constype Residential Ind: Not reported  
Constype Transport Ind: Not reported  
Constype Utility Description: Not reported  
Constype Utility Ind: Not reported  
Constype Water Sewer Ind: Not reported  
Dir Discharge Uswater Ind: Not reported  
Receiving Water Name: Not reported  
Certifier: Not reported  
Certifier Title: Not reported  
Certification Date: Not reported  
Primary Sic: Not reported  
Secondary Sic: Not reported  
Tertiary Sic: Not reported

Name: SILVERADO STAGES  
Address: 19500 MARINER AVENUE  
City,State,Zip: TORRANCE, CA 90503  
Facility Status: Terminated  
NPDES Number: CAS000001  
Region: 4  
Agency Number: 0  
Regulatory Measure ID: 487434  
Place ID: Not reported  
Order Number: 97-03-DWQ  
WDID: 4 19I027273  
Regulatory Measure Type: Enrollee  
Program Type: Industrial  
Adoption Date Of Regulatory Measure: Not reported  
Effective Date Of Regulatory Measure: 07/25/2017  
Termination Date Of Regulatory Measure: 10/14/2019  
Expiration Date Of Regulatory Measure: Not reported  
Discharge Address: 19500 Mariner Avenue  
Discharge Name: Silverado Stages  
Discharge City: Torrance  
Discharge State: California  
Discharge Zip: 90503  
Status: Not reported  
Status Date: Not reported  
Operator Name: Not reported  
Operator Address: Not reported  
Operator City: Not reported  
Operator State: Not reported  
Operator Zip: Not reported

NPDES as of 03/2018:

NPDES Number: Not reported  
Status: Not reported  
Agency Number: Not reported  
Region: 4

Map ID  
Direction  
Distance  
Elevation

MAP FINDINGS

Site

Database(s)

EDR ID Number  
EPA ID Number

**UNION CARBIDE CORP (Continued)**

**1000336411**

Regulatory Measure ID: 487434  
Order Number: Not reported  
Regulatory Measure Type: Industrial  
Place ID: Not reported  
WDID: 4 19I027273  
Program Type: Not reported  
Adoption Date Of Regulatory Measure: Not reported  
Effective Date Of Regulatory Measure: Not reported  
Expiration Date Of Regulatory Measure: Not reported  
Termination Date Of Regulatory Measure: Not reported  
Discharge Name: Not reported  
Discharge Address: Not reported  
Discharge City: Not reported  
Discharge State: Not reported  
Discharge Zip: Not reported  
Received Date: 06/29/2017  
Processed Date: 07/25/2017  
Status: Active  
Status Date: 07/25/2017  
Place Size: 159250  
Place Size Unit: SqFt  
Contact: Aaron Langmayer  
Contact Title: Director Bus & Truck Service  
Contact Phone: 818-995-8095  
Contact Phone Ext: Not reported  
Contact Email: alangmayer@busandtruckservice.com  
Operator Name: Silverado Stages  
Operator Address: 19500 Mariner Way  
Operator City: Torrance  
Operator State: California  
Operator Zip: 90505  
Operator Contact: Aaron Langmayer  
Operator Contact Title: Director Bus & Truck Service  
Operator Contact Phone: 818-995-8095  
Operator Contact Phone Ext: Not reported  
Operator Contact Email: alangmayer@busandtruckservice.com  
Operator Type: Private Business  
Developer: Not reported  
Developer Address: Not reported  
Developer City: Not reported  
Developer State: California  
Developer Zip: Not reported  
Developer Contact: Not reported  
Developer Contact Title: Not reported  
Constype Linear Utility Ind: Not reported  
Emergency Phone: Not reported  
Emergency Phone Ext: Not reported  
Constype Above Ground Ind: Not reported  
Constype Below Ground Ind: Not reported  
Constype Cable Line Ind: Not reported  
Constype Comm Line Ind: Not reported  
Constype Commercial Ind: Not reported  
Constype Electrical Line Ind: Not reported  
Constype Gas Line Ind: Not reported  
Constype Industrial Ind: Not reported  
Constype Other Description: Not reported  
Constype Other Ind: Not reported

Map ID  
Direction  
Distance  
Elevation

MAP FINDINGS

Site

Database(s)

EDR ID Number  
EPA ID Number

**UNION CARBIDE CORP (Continued)**

**1000336411**

Constype Recons Ind:	Not reported
Constype Residential Ind:	Not reported
Constype Transport Ind:	Not reported
Constype Utility Description:	Not reported
Constype Utility Ind:	Not reported
Constype Water Sewer Ind:	Not reported
Dir Discharge Uswater Ind:	N
Receiving Water Name:	Torrance Carson Channel
Certifier:	Aaron Langmayer
Certifier Title:	Director Bus and Truck Service
Certification Date:	29-JUN-17
Primary Sic:	4141-Local Bus Charter Service
Secondary Sic:	Not reported
Tertiary Sic:	Not reported
NPDES Number:	CAS000001
Status:	Active
Agency Number:	0
Region:	4
Regulatory Measure ID:	487434
Order Number:	97-03-DWQ
Regulatory Measure Type:	Enrollee
Place ID:	Not reported
WDID:	4 19I027273
Program Type:	Industrial
Adoption Date Of Regulatory Measure:	Not reported
Effective Date Of Regulatory Measure:	07/25/2017
Expiration Date Of Regulatory Measure:	Not reported
Termination Date Of Regulatory Measure:	Not reported
Discharge Name:	Silverado Stages
Discharge Address:	19500 Mariner Way
Discharge City:	Torrance
Discharge State:	California
Discharge Zip:	90505
Received Date:	Not reported
Processed Date:	Not reported
Status:	Not reported
Status Date:	Not reported
Place Size:	Not reported
Place Size Unit:	Not reported
Contact:	Not reported
Contact Title:	Not reported
Contact Phone:	Not reported
Contact Phone Ext:	Not reported
Contact Email:	Not reported
Operator Name:	Not reported
Operator Address:	Not reported
Operator City:	Not reported
Operator State:	Not reported
Operator Zip:	Not reported
Operator Contact:	Not reported
Operator Contact Title:	Not reported
Operator Contact Phone:	Not reported
Operator Contact Phone Ext:	Not reported
Operator Contact Email:	Not reported
Operator Type:	Not reported
Developer:	Not reported

Map ID  
Direction  
Distance  
Elevation

MAP FINDINGS

Site

Database(s)

EDR ID Number  
EPA ID Number

**UNION CARBIDE CORP (Continued)**

**1000336411**

Developer Address: Not reported  
Developer City: Not reported  
Developer State: Not reported  
Developer Zip: Not reported  
Developer Contact: Not reported  
Developer Contact Title: Not reported  
Constype Linear Utility Ind: Not reported  
Emergency Phone: Not reported  
Emergency Phone Ext: Not reported  
Constype Above Ground Ind: Not reported  
Constype Below Ground Ind: Not reported  
Constype Cable Line Ind: Not reported  
Constype Comm Line Ind: Not reported  
Constype Commercial Ind: Not reported  
Constype Electrical Line Ind: Not reported  
Constype Gas Line Ind: Not reported  
Constype Industrial Ind: Not reported  
Constype Other Description: Not reported  
Constype Other Ind: Not reported  
Constype Recons Ind: Not reported  
Constype Residential Ind: Not reported  
Constype Transport Ind: Not reported  
Constype Utility Description: Not reported  
Constype Utility Ind: Not reported  
Constype Water Sewer Ind: Not reported  
Dir Discharge Uswater Ind: Not reported  
Receiving Water Name: Not reported  
Certifier: Not reported  
Certifier Title: Not reported  
Certification Date: Not reported  
Primary Sic: Not reported  
Secondary Sic: Not reported  
Tertiary Sic: Not reported

Name: RYANS EXPRESS MOTORCOACH  
Address: 19500 MARINER AVENUE  
City,State,Zip: TORRANCE, CA 90503  
Facility Status: Not reported  
NPDES Number: Not reported  
Region: Not reported  
Agency Number: Not reported  
Regulatory Measure ID: Not reported  
Place ID: Not reported  
Order Number: Not reported  
WDID: 4 19I024720  
Regulatory Measure Type: Industrial  
Program Type: Not reported  
Adoption Date Of Regulatory Measure: Not reported  
Effective Date Of Regulatory Measure: Not reported  
Termination Date Of Regulatory Measure: Not reported  
Expiration Date Of Regulatory Measure: Not reported  
Discharge Address: Not reported  
Discharge Name: Not reported  
Discharge City: Not reported  
Discharge State: Not reported  
Discharge Zip: Not reported

Map ID  
Direction  
Distance  
Elevation

MAP FINDINGS

Site

Database(s)

EDR ID Number  
EPA ID Number

**UNION CARBIDE CORP (Continued)**

**1000336411**

Status: Terminated  
Status Date: 08/23/2017  
Operator Name: Ryans Express Motorcoach  
Operator Address: 19500 Mariner Avenue  
Operator City: Torrance  
Operator State: California  
Operator Zip: 90503

NPDES as of 03/2018:

NPDES Number: Not reported  
Status: Not reported  
Agency Number: Not reported  
Region: 4  
Regulatory Measure ID: 444916  
Order Number: Not reported  
Regulatory Measure Type: Industrial  
Place ID: Not reported  
WDID: 4 19I024720  
Program Type: Not reported  
Adoption Date Of Regulatory Measure: Not reported  
Effective Date Of Regulatory Measure: Not reported  
Expiration Date Of Regulatory Measure: Not reported  
Termination Date Of Regulatory Measure: Not reported  
Discharge Name: Not reported  
Discharge Address: Not reported  
Discharge City: Not reported  
Discharge State: Not reported  
Discharge Zip: Not reported  
Received Date: 03/12/2014  
Processed Date: 03/12/2014  
Status: Active  
Status Date: 03/12/2014  
Place Size: 159250  
Place Size Unit: SqFt  
Contact: Hakan Yavuz  
Contact Title: Contact  
Contact Phone: 310-219-2960  
Contact Phone Ext: Not reported  
Contact Email: hyavuz@ryanstransportation.com  
Operator Name: Ryans Express Motorcoach  
Operator Address: 19500 Mariner Avenue  
Operator City: Torrance  
Operator State: California  
Operator Zip: 90503  
Operator Contact: Hakan Yavuz  
Operator Contact Title: Not reported  
Operator Contact Phone: 310-219-2960  
Operator Contact Phone Ext: Not reported  
Operator Contact Email: hyavuz@ryanstransportation.com  
Operator Type: Private Business  
Developer: Not reported  
Developer Address: Not reported  
Developer City: Not reported  
Developer State: California  
Developer Zip: Not reported  
Developer Contact: Not reported  
Developer Contact Title: Not reported  
Constype Linear Utility Ind: Not reported

Map ID  
Direction  
Distance  
Elevation

MAP FINDINGS

Site

Database(s)

EDR ID Number  
EPA ID Number

**UNION CARBIDE CORP (Continued)**

**1000336411**

Emergency Phone:	Not reported
Emergency Phone Ext:	Not reported
Constype Above Ground Ind:	Not reported
Constype Below Ground Ind:	Not reported
Constype Cable Line Ind:	Not reported
Constype Comm Line Ind:	Not reported
Constype Commercial Ind:	Not reported
Constype Electrical Line Ind:	Not reported
Constype Gas Line Ind:	Not reported
Constype Industrial Ind:	Not reported
Constype Other Description:	Not reported
Constype Other Ind:	Not reported
Constype Recons Ind:	Not reported
Constype Residential Ind:	Not reported
Constype Transport Ind:	Not reported
Constype Utility Description:	Not reported
Constype Utility Ind:	Not reported
Constype Water Sewer Ind:	Not reported
Dir Discharge Uswater Ind:	N
Receiving Water Name:	Torrance Carson Channel
Certifier:	William Bartlett
Certifier Title:	Director of Safety and Risk Management
Certification Date:	23-APR-15
Primary Sic:	4141-Local Bus Charter Service
Secondary Sic:	Not reported
Tertiary Sic:	Not reported
NPDES Number:	CAS000001
Status:	Terminated
Agency Number:	0
Region:	4
Regulatory Measure ID:	444916
Order Number:	97-03-DWQ
Regulatory Measure Type:	Enrollee
Place ID:	Not reported
WDID:	4 19I024720
Program Type:	Industrial
Adoption Date Of Regulatory Measure:	Not reported
Effective Date Of Regulatory Measure:	03/12/2014
Expiration Date Of Regulatory Measure:	Not reported
Termination Date Of Regulatory Measure:	08/23/2017
Discharge Name:	Ryans Express Motorcoach
Discharge Address:	19500 Mariner Avenue
Discharge City:	Torrance
Discharge State:	California
Discharge Zip:	90503
Received Date:	Not reported
Processed Date:	Not reported
Status:	Not reported
Status Date:	Not reported
Place Size:	Not reported
Place Size Unit:	Not reported
Contact:	Not reported
Contact Title:	Not reported
Contact Phone:	Not reported
Contact Phone Ext:	Not reported
Contact Email:	Not reported

Map ID  
Direction  
Distance  
Elevation

MAP FINDINGS

Site

Database(s)

EDR ID Number  
EPA ID Number

**UNION CARBIDE CORP (Continued)**

**1000336411**

Operator Name: Not reported  
Operator Address: Not reported  
Operator City: Not reported  
Operator State: Not reported  
Operator Zip: Not reported  
Operator Contact: Not reported  
Operator Contact Title: Not reported  
Operator Contact Phone: Not reported  
Operator Contact Phone Ext: Not reported  
Operator Contact Email: Not reported  
Operator Type: Not reported  
Developer: Not reported  
Developer Address: Not reported  
Developer City: Not reported  
Developer State: Not reported  
Developer Zip: Not reported  
Developer Contact: Not reported  
Developer Contact Title: Not reported  
Constype Linear Utility Ind: Not reported  
Emergency Phone: Not reported  
Emergency Phone Ext: Not reported  
Constype Above Ground Ind: Not reported  
Constype Below Ground Ind: Not reported  
Constype Cable Line Ind: Not reported  
Constype Comm Line Ind: Not reported  
Constype Commercial Ind: Not reported  
Constype Electrical Line Ind: Not reported  
Constype Gas Line Ind: Not reported  
Constype Industrial Ind: Not reported  
Constype Other Description: Not reported  
Constype Other Ind: Not reported  
Constype Recons Ind: Not reported  
Constype Residential Ind: Not reported  
Constype Transport Ind: Not reported  
Constype Utility Description: Not reported  
Constype Utility Ind: Not reported  
Constype Water Sewer Ind: Not reported  
Dir Discharge Uswater Ind: Not reported  
Receiving Water Name: Not reported  
Certifier: Not reported  
Certifier Title: Not reported  
Certification Date: Not reported  
Primary Sic: Not reported  
Secondary Sic: Not reported  
Tertiary Sic: Not reported

Name: RYANS EXPRESS MOTORCOACH  
Address: 19500 MARINER AVENUE  
City,State,Zip: TORRANCE, CA 90503  
Facility Status: Terminated  
NPDES Number: CAS000001  
Region: 4  
Agency Number: 0  
Regulatory Measure ID: 444916  
Place ID: Not reported  
Order Number: 97-03-DWQ



Map ID  
Direction  
Distance  
Elevation

MAP FINDINGS

Site

Database(s)

EDR ID Number  
EPA ID Number

**UNION CARBIDE CORP (Continued)**

**1000336411**

WDID: 4 19I024720  
Regulatory Measure Type: Enrollee  
Program Type: Industrial  
Adoption Date Of Regulatory Measure: Not reported  
Effective Date Of Regulatory Measure: 03/12/2014  
Termination Date Of Regulatory Measure: 08/23/2017  
Expiration Date Of Regulatory Measure: Not reported  
Discharge Address: 19500 Mariner Avenue  
Discharge Name: Ryans Express Motorcoach  
Discharge City: Torrance  
Discharge State: California  
Discharge Zip: 90503  
Status: Not reported  
Status Date: Not reported  
Operator Name: Not reported  
Operator Address: Not reported  
Operator City: Not reported  
Operator State: Not reported  
Operator Zip: Not reported

NPDES as of 03/2018:

NPDES Number: Not reported  
Status: Not reported  
Agency Number: Not reported  
Region: 4  
Regulatory Measure ID: 444916  
Order Number: Not reported  
Regulatory Measure Type: Industrial  
Place ID: Not reported  
WDID: 4 19I024720  
Program Type: Not reported  
Adoption Date Of Regulatory Measure: Not reported  
Effective Date Of Regulatory Measure: Not reported  
Expiration Date Of Regulatory Measure: Not reported  
Termination Date Of Regulatory Measure: Not reported  
Discharge Name: Not reported  
Discharge Address: Not reported  
Discharge City: Not reported  
Discharge State: Not reported  
Discharge Zip: Not reported  
Received Date: 03/12/2014  
Processed Date: 03/12/2014  
Status: Active  
Status Date: 03/12/2014  
Place Size: 159250  
Place Size Unit: SqFt  
Contact: Hakan Yavuz  
Contact Title: Contact  
Contact Phone: 310-219-2960  
Contact Phone Ext: Not reported  
Contact Email: hyavuz@ryanstransportation.com  
Operator Name: Ryans Express Motorcoach  
Operator Address: 19500 Mariner Avenue  
Operator City: Torrance  
Operator State: California  
Operator Zip: 90503  
Operator Contact: Hakan Yavuz  
Operator Contact Title: Not reported

Map ID  
Direction  
Distance  
Elevation

MAP FINDINGS

Site

Database(s)

EDR ID Number  
EPA ID Number

**UNION CARBIDE CORP (Continued)**

**1000336411**

Operator Contact Phone: 310-219-2960  
Operator Contact Phone Ext: Not reported  
Operator Contact Email: hyavuz@ryanstransportation.com  
Operator Type: Private Business  
Developer: Not reported  
Developer Address: Not reported  
Developer City: Not reported  
Developer State: California  
Developer Zip: Not reported  
Developer Contact: Not reported  
Developer Contact Title: Not reported  
Constype Linear Utility Ind: Not reported  
Emergency Phone: Not reported  
Emergency Phone Ext: Not reported  
Constype Above Ground Ind: Not reported  
Constype Below Ground Ind: Not reported  
Constype Cable Line Ind: Not reported  
Constype Comm Line Ind: Not reported  
Constype Commercial Ind: Not reported  
Constype Electrical Line Ind: Not reported  
Constype Gas Line Ind: Not reported  
Constype Industrial Ind: Not reported  
Constype Other Description: Not reported  
Constype Other Ind: Not reported  
Constype Recons Ind: Not reported  
Constype Residential Ind: Not reported  
Constype Transport Ind: Not reported  
Constype Utility Description: Not reported  
Constype Utility Ind: Not reported  
Constype Water Sewer Ind: Not reported  
Dir Discharge Uswater Ind: N  
Receiving Water Name: Torrance Carson Channel  
Certifier: William Bartlett  
Certifier Title: Director of Safety and Risk Management  
Certification Date: 23-APR-15  
Primary Sic: 4141-Local Bus Charter Service  
Secondary Sic: Not reported  
Tertiary Sic: Not reported  
  
NPDES Number: CAS000001  
Status: Terminated  
Agency Number: 0  
Region: 4  
Regulatory Measure ID: 444916  
Order Number: 97-03-DWQ  
Regulatory Measure Type: Enrollee  
Place ID: Not reported  
WDID: 4 19I024720  
Program Type: Industrial  
Adoption Date Of Regulatory Measure: Not reported  
Effective Date Of Regulatory Measure: 03/12/2014  
Expiration Date Of Regulatory Measure: Not reported  
Termination Date Of Regulatory Measure: 08/23/2017  
Discharge Name: Ryans Express Motorcoach  
Discharge Address: 19500 Mariner Avenue  
Discharge City: Torrance  
Discharge State: California

Map ID  
Direction  
Distance  
Elevation

MAP FINDINGS

Site

Database(s)

EDR ID Number  
EPA ID Number

**UNION CARBIDE CORP (Continued)**

**1000336411**

Discharge Zip:	90503
Received Date:	Not reported
Processed Date:	Not reported
Status:	Not reported
Status Date:	Not reported
Place Size:	Not reported
Place Size Unit:	Not reported
Contact:	Not reported
Contact Title:	Not reported
Contact Phone:	Not reported
Contact Phone Ext:	Not reported
Contact Email:	Not reported
Operator Name:	Not reported
Operator Address:	Not reported
Operator City:	Not reported
Operator State:	Not reported
Operator Zip:	Not reported
Operator Contact:	Not reported
Operator Contact Title:	Not reported
Operator Contact Phone:	Not reported
Operator Contact Phone Ext:	Not reported
Operator Contact Email:	Not reported
Operator Type:	Not reported
Developer:	Not reported
Developer Address:	Not reported
Developer City:	Not reported
Developer State:	Not reported
Developer Zip:	Not reported
Developer Contact:	Not reported
Developer Contact Title:	Not reported
Constype Linear Utility Ind:	Not reported
Emergency Phone:	Not reported
Emergency Phone Ext:	Not reported
Constype Above Ground Ind:	Not reported
Constype Below Ground Ind:	Not reported
Constype Cable Line Ind:	Not reported
Constype Comm Line Ind:	Not reported
Constype Commercial Ind:	Not reported
Constype Electrical Line Ind:	Not reported
Constype Gas Line Ind:	Not reported
Constype Industrial Ind:	Not reported
Constype Other Description:	Not reported
Constype Other Ind:	Not reported
Constype Recons Ind:	Not reported
Constype Residential Ind:	Not reported
Constype Transport Ind:	Not reported
Constype Utility Description:	Not reported
Constype Utility Ind:	Not reported
Constype Water Sewer Ind:	Not reported
Dir Discharge Uswater Ind:	Not reported
Receiving Water Name:	Not reported
Certifier:	Not reported
Certifier Title:	Not reported
Certification Date:	Not reported
Primary Sic:	Not reported
Secondary Sic:	Not reported
Tertiary Sic:	Not reported

Map ID  
Direction  
Distance  
Elevation

MAP FINDINGS

Site

Database(s)

EDR ID Number  
EPA ID Number

**UNION CARBIDE CORP (Continued)**

**1000336411**

**WDS:**

Name: PRESTONE PROD CORP  
Address: 19500 Mariner Ave  
City: TORRANCE  
Facility ID: 4 19I011153  
Facility Type: Industrial - Facility that treats and/or disposes of liquid or semisolid wastes from any servicing, producing, manufacturing or processing operation of whatever nature, including mining, gravel washing, geothermal operations, air conditioning, ship building and repairing, oil production, storage and disposal operations, water pumping.  
Facility Status: Active - Any facility with a continuous or seasonal discharge that is under Waste Discharge Requirements.  
NPDES Number: CAS000001 The 1st 2 characters designate the state. The remaining 7 are assigned by the Regional Board  
Subregion: 4  
Facility Telephone: 3103706686  
Facility Contact: HARGE KENNETH R  
Agency Name: PRESTONE PROD CORP  
Agency Address: 19500 Mariner Ave  
Agency City,St,Zip: Torrance 905031644  
Agency Contact: DRUEEN EUGENE E  
Agency Telephone: 3102145291  
Agency Type: Private  
SIC Code: 0  
SIC Code 2: Not reported  
Primary Waste Type: Not reported  
Primary Waste: Not reported  
Waste Type2: Not reported  
Waste2: Not reported  
Primary Waste Type: Not reported  
Secondary Waste: Not reported  
Secondary Waste Type: Not reported  
Design Flow: 0  
Baseline Flow: 0  
Reclamation: Not reported  
POTW: Not reported  
Treat To Water: Minor Threat to Water Quality. A violation of a regional board order should cause a relatively minor impairment of beneficial uses compared to a major or minor threat. Not: All nurds without a TTWQ will be considered a minor threat to water quality unless coded at a higher Level. A Zero (0) may be used to code those NURDS that are found to represent no threat to water quality.  
Complexity: Category C - Facilities having no waste treatment systems, such as cooling water dischargers or those who must comply through best management practices, facilities with passive waste treatment and disposal systems, such as septic systems with subsurface disposal, or dischargers having waste storage systems with land disposal such as dairy waste ponds.

**CIWQS:**

Name: UNION CARBIDE  
Address: 19500 MARINER AVE  
City,State,Zip: TORRANCE, CA 90503  
Agency: Union Carbide Corp  
Agency Address: 19206 Hawthorne Blvd, Torrance, CA 90503

Map ID  
Direction  
Distance  
Elevation

MAP FINDINGS

Site

Database(s)

EDR ID Number  
EPA ID Number

**UNION CARBIDE CORP (Continued)**

**1000336411**

Place/Project Type: Industrial - Chemicals and Allied Products, NEC  
SIC/NAICS: 5169  
Region: 4  
Program: INDSTW  
Regulatory Measure Status: Terminated  
Regulatory Measure Type: Storm water industrial  
Order Number: 2014-0057-DWQ  
WDID: 4 19I017256  
NPDES Number: CAS000001  
Adoption Date: Not reported  
Effective Date: 05/15/2002  
Termination Date: 08/17/2012  
Expiration/Review Date: Not reported  
Design Flow: Not reported  
Major/Minor: Not reported  
Complexity: Not reported  
TTWQ: Not reported  
Enforcement Actions within 5 years: 0  
Violations within 5 years: 0  
Latitude: 33.85341  
Longitude: -118.35058

Name: SILVERADO STAGES  
Address: 19500 MARINER AVENUE  
City,State,Zip: TORRANCE, CA 90503  
Agency: Silverado Stages  
Agency Address: 19500 Mariner Avenue, Torrance, CA 90503  
Place/Project Type: Industrial - Local Bus Charter Service  
SIC/NAICS: 4141  
Region: 4  
Program: INDSTW  
Regulatory Measure Status: Terminated  
Regulatory Measure Type: Storm water industrial  
Order Number: 2014-0057-DWQ  
WDID: 4 19I027273  
NPDES Number: CAS000001  
Adoption Date: Not reported  
Effective Date: 07/25/2017  
Termination Date: 10/14/2019  
Expiration/Review Date: Not reported  
Design Flow: Not reported  
Major/Minor: Not reported  
Complexity: Not reported  
TTWQ: Not reported  
Enforcement Actions within 5 years: 1  
Violations within 5 years: 1  
Latitude: 33.85374  
Longitude: -118.35083

Name: PRESTONE PROD CORP  
Address: 19500 MARINER AVE  
City,State,Zip: TORRANCE, CA 90503  
Agency: Prestone Product Corp  
Agency Address: 19500 Mariner Ave, Torrance, CA 90503  
Place/Project Type: Industrial - Chemicals and Chemical Preparations, NEC  
SIC/NAICS: 2899  
Region: 4

Map ID  
Direction  
Distance  
Elevation

MAP FINDINGS

Site

Database(s)

EDR ID Number  
EPA ID Number

**UNION CARBIDE CORP (Continued)**

**1000336411**

Program: INDSTW  
Regulatory Measure Status: Active  
Regulatory Measure Type: Storm water industrial  
Order Number: 2014-0057-DWQ  
WDID: 4 19I011153  
NPDES Number: CAS000001  
Adoption Date: Not reported  
Effective Date: 09/14/1994  
Termination Date: Not reported  
Expiration/Review Date: Not reported  
Design Flow: Not reported  
Major/Minor: Not reported  
Complexity: Not reported  
TTWQ: Not reported  
Enforcement Actions within 5 years: 0  
Violations within 5 years: 0  
Latitude: 33.85341  
Longitude: -118.35058

Name: RYANS EXPRESS MOTORCOACH  
Address: 19500 MARINER AVENUE  
City,State,Zip: TORRANCE, CA 90503  
Agency: Ryans Express Motorcoach  
Agency Address: 19500 Mariner Avenue, Torrance, CA 90503  
Place/Project Type: Industrial - Local Bus Charter Service  
SIC/NAICS: 4141  
Region: 4  
Program: INDSTW  
Regulatory Measure Status: Terminated  
Regulatory Measure Type: Storm water industrial  
Order Number: 2014-0057-DWQ  
WDID: 4 19I024720  
NPDES Number: CAS000001  
Adoption Date: Not reported  
Effective Date: 03/12/2014  
Termination Date: 08/23/2017  
Expiration/Review Date: Not reported  
Design Flow: Not reported  
Major/Minor: Not reported  
Complexity: Not reported  
TTWQ: Not reported  
Enforcement Actions within 5 years: 0  
Violations within 5 years: 0  
Latitude: 33.85372  
Longitude: -118.35082

**CERS:**

Name: PRESTONE PRODUCTS CORPORATION  
Address: 19500 MARINER AVENUE  
City,State,Zip: TORRANCE, CA 90503  
Site ID: 58736  
CERS ID: 90503FRSTB19500  
CERS Description: Toxic Release Inventory

**Affiliation:**

Affiliation Type Desc: Parent Company  
Entity Name: KIK CUSTOM PRODUCTS

Map ID  
Direction  
Distance  
Elevation

MAP FINDINGS

Site

Database(s)

EDR ID Number  
EPA ID Number

**UNION CARBIDE CORP (Continued)**

**1000336411**

Entity Title: Not reported  
Affiliation Address: 19500 MARINER AVE  
Affiliation City: TORRANCE  
Affiliation State: CA  
Affiliation Country: Not reported  
Affiliation Zip: 90503  
Affiliation Phone: Not reported

Affiliation Type Desc: Public Contact  
Entity Name: KATIE SEHN  
Entity Title: Not reported  
Affiliation Address: 19500 MARINER AVE  
Affiliation City: TORRANCE  
Affiliation State: CA  
Affiliation Country: Not reported  
Affiliation Zip: 90503  
Affiliation Phone: 5625076942

Affiliation Type Desc: Company Official  
Entity Name: Raymond Yu  
Entity Title: Plant Manager  
Affiliation Address: 19500 MARINER AVE  
Affiliation City: TORRANCE  
Affiliation State: CA  
Affiliation Country: Not reported  
Affiliation Zip: 90503  
Affiliation Phone: Not reported

Affiliation Type Desc: Technical Contact  
Entity Name: KATIE SEHN  
Entity Title: Not reported  
Affiliation Address: 19500 MARINER AVE  
Affiliation City: TORRANCE  
Affiliation State: CA  
Affiliation Country: Not reported  
Affiliation Zip: 90503  
Affiliation Phone: 5625076942

Name: PRESTONE PRODUCTS CORP.  
Address: 19500 MARINER AVE # B  
City,State,Zip: TORRANCE, CA 90503  
Site ID: 58735  
CERS ID: 10116967  
CERS Description: Chemical Storage Facilities

Evaluation:  
Eval General Type: Compliance Evaluation Inspection  
Eval Date: 06-25-2019  
Violations Found: No  
Eval Type: Routine done by local agency  
Eval Notes: Consent given by Atom Love  
Eval Division: Torrance Fire Department  
Eval Program: HMRRP  
Eval Source: CERS

Eval General Type: Compliance Evaluation Inspection  
Eval Date: 10-17-2018

Map ID  
Direction  
Distance  
Elevation

MAP FINDINGS

Site

Database(s)

EDR ID Number  
EPA ID Number

**UNION CARBIDE CORP (Continued)**

**1000336411**

Violations Found:	No
Eval Type:	Routine done by local agency
Eval Notes:	Consent given by Dale
Eval Division:	Torrance Fire Department
Eval Program:	HMRRP
Eval Source:	CERS
Eval General Type:	Compliance Evaluation Inspection
Eval Date:	11-18-2013
Violations Found:	No
Eval Type:	Routine done by local agency
Eval Notes:	Complies with the three elements of CERS. Reported and accepted 2/22/2013 and 03/27/2013
Eval Division:	Torrance Fire Department
Eval Program:	HMRRP
Eval Source:	CERS
Eval General Type:	Compliance Evaluation Inspection
Eval Date:	12-16-2010
Violations Found:	No
Eval Type:	Routine done by local agency
Eval Notes:	Not reported
Eval Division:	Torrance Fire Department
Eval Program:	HMRRP
Eval Source:	CERS
Eval General Type:	Compliance Evaluation Inspection
Eval Date:	08-11-2017
Violations Found:	No
Eval Type:	Routine done by local agency
Eval Notes:	Not reported
Eval Division:	Torrance Fire Department
Eval Program:	HMRRP
Eval Source:	CERS
Eval General Type:	Compliance Evaluation Inspection
Eval Date:	11-08-2011
Violations Found:	No
Eval Type:	Routine done by local agency
Eval Notes:	Not reported
Eval Division:	Torrance Fire Department
Eval Program:	HMRRP
Eval Source:	CERS
Eval General Type:	Compliance Evaluation Inspection
Eval Date:	11-25-2013
Violations Found:	No
Eval Type:	Routine done by local agency
Eval Notes:	test
Eval Division:	Torrance Fire Department
Eval Program:	HMRRP
Eval Source:	CERS
Eval General Type:	Compliance Evaluation Inspection
Eval Date:	01-12-2016
Violations Found:	No
Eval Type:	Routine done by local agency



Map ID  
Direction  
Distance  
Elevation

MAP FINDINGS

Site

Database(s)

EDR ID Number  
EPA ID Number

**UNION CARBIDE CORP (Continued)**

**1000336411**

Eval Notes: Raymond Yu, Plant Manager  
Eval Division: Los Angeles County Fire Department  
Eval Program: HW  
Eval Source: CERS

Affiliation:

Affiliation Type Desc: Environmental Contact  
Entity Name: Katie Sehn  
Entity Title: Not reported  
Affiliation Address: 19500 MARINER AVE # B  
Affiliation City: Torrance  
Affiliation State: CA  
Affiliation Country: Not reported  
Affiliation Zip: 90503  
Affiliation Phone: Not reported

Affiliation Type Desc: Property Owner  
Entity Name: raymond yu  
Entity Title: Not reported  
Affiliation Address: 19500 Mariner Avenue  
Affiliation City: Torrance  
Affiliation State: CA  
Affiliation Country: United States  
Affiliation Zip: 90503  
Affiliation Phone: (310) 421-3621

Affiliation Type Desc: Document Preparer  
Entity Name: Seth Schramm  
Entity Title: Not reported  
Affiliation Address: Not reported  
Affiliation City: Not reported  
Affiliation State: Not reported  
Affiliation Country: Not reported  
Affiliation Zip: Not reported  
Affiliation Phone: Not reported

Affiliation Type Desc: Facility Mailing Address  
Entity Name: Mailing Address  
Entity Title: Not reported  
Affiliation Address: 19500 MARINER AVE  
Affiliation City: TORRANCE  
Affiliation State: CA  
Affiliation Country: Not reported  
Affiliation Zip: 90503  
Affiliation Phone: Not reported

Affiliation Type Desc: Operator  
Entity Name: Raymond Yu  
Entity Title: Not reported  
Affiliation Address: Not reported  
Affiliation City: Not reported  
Affiliation State: Not reported  
Affiliation Country: Not reported  
Affiliation Zip: Not reported  
Affiliation Phone: (310) 421-3621

Affiliation Type Desc: Parent Corporation

Map ID  
Direction  
Distance  
Elevation

MAP FINDINGS

Site

Database(s)

EDR ID Number  
EPA ID Number

**UNION CARBIDE CORP (Continued)**

**1000336411**

Entity Name: PRESTONE PRODUCTS CORP  
Entity Title: Not reported  
Affiliation Address: Not reported  
Affiliation City: Not reported  
Affiliation State: Not reported  
Affiliation Country: Not reported  
Affiliation Zip: Not reported  
Affiliation Phone: Not reported

Affiliation Type Desc: Identification Signer  
Entity Name: Raymond Yu  
Entity Title: Plant Manager  
Affiliation Address: Not reported  
Affiliation City: Not reported  
Affiliation State: Not reported  
Affiliation Country: Not reported  
Affiliation Zip: Not reported  
Affiliation Phone: Not reported

Affiliation Type Desc: CUPA District  
Entity Name: Los Angeles County Fire  
Entity Title: Not reported  
Affiliation Address: 5825 Rickenbacker Road  
Affiliation City: Commerce  
Affiliation State: CA  
Affiliation Country: Not reported  
Affiliation Zip: 90040-3027  
Affiliation Phone: (323) 890-4045

Affiliation Type Desc: Legal Owner  
Entity Name: PRESTONE PRODUCTS CORP  
Entity Title: Not reported  
Affiliation Address: 19500 MARINER AVE  
Affiliation City: TORRANCE  
Affiliation State: CA  
Affiliation Country: United States  
Affiliation Zip: 90503  
Affiliation Phone: (310) 421-3621

Name: PRESTONE PROD CORP  
Address: 19500 MARINER AVE  
City,State,Zip: TORRANCE, CA 90503  
Site ID: 539936  
CERS ID: 250876  
CERS Description: Industrial Facility Storm Water

Violations:  
Site ID: 539936  
Site Name: Prestone Prod Corp  
Violation Date: 07-01-2010  
Citation: 2014-0057-DWQ - Industrial General Permit  
Violation Description: SW - Late Report  
Violation Notes: Outstanding 2010-2011 AR  
Violation Division: Water Boards  
Violation Program: INDSTW  
Violation Source: SMARTS

Map ID  
Direction  
Distance  
Elevation

MAP FINDINGS

Site

Database(s)

EDR ID Number  
EPA ID Number

**UNION CARBIDE CORP (Continued)**

**1000336411**

Evaluation:

Eval General Type: Compliance Evaluation Inspection  
Eval Date: 03-07-2012  
Violations Found: No  
Eval Type: Industrial Storm Water Compliance Evaluation  
Eval Notes: The company changed his name from Prestone - Honeywell Product Corp to Prestone Product Corp. The consultant by mistake filed and NOT for the site. After an inspection and meeting with Ms. Nadia Magee, (310) 200-2006, Environmental Compliance staff of Prestone Product, it was clarified the confusion about the NOT request. She requested to decline the request. SWPPP and SMR documents were reviewed at the site. The company is in compliance with General Industrial Storm Water Permit Requirements.  
Eval Division: Water Boards  
Eval Program: INDSTW  
Eval Source: SMARTS

Enforcement Action:

Site ID: 539936  
Site Name: Prestone Prod Corp  
Site Address: 19500 MARINER AVE  
Site City: TORRANCE  
Site Zip: 90503  
Enf Action Date: 08-10-2012  
Enf Action Type: Industrial Storm Water Enforcement  
Enf Action Description: Industrial Storm Water Enforcement  
Enf Action Notes: Submitted AR 2010-2011 03/08/2013  
Enf Action Division: Water Boards  
Enf Action Program: INDSTW  
Enf Action Source: SMARTS

Affiliation:

Affiliation Type Desc: Owner/Operator  
Entity Name: Prestone Product Corp  
Entity Title: Operator  
Affiliation Address: 19500 Mariner Ave  
Affiliation City: Torrance  
Affiliation State: CA  
Affiliation Country: Not reported  
Affiliation Zip: 90503  
Affiliation Phone: Not reported

Name: ARKEMA COATING RESINS TERMINAL  
Address: 19500 MARINER AVE  
City,State,Zip: TORRANCE, CA 90503  
Site ID: 93298  
CERS ID: 90503NNCRB19500  
CERS Description: Toxic Release Inventory

Affiliation:

Affiliation Type Desc: Technical Contact  
Entity Name: Eric Sramek  
Entity Title: Not reported  
Affiliation Address: 19206 HAWTHORNE BLVD  
Affiliation City: TORRANCE

Map ID  
Direction  
Distance  
Elevation

MAP FINDINGS

Site

Database(s)

EDR ID Number  
EPA ID Number

**UNION CARBIDE CORP (Continued)**

**1000336411**

Affiliation State: CA  
Affiliation Country: Not reported  
Affiliation Zip: 90503  
Affiliation Phone: 3102145336

Affiliation Type Desc: Company Official  
Entity Name: Charles Pages  
Entity Title: Plant Manager  
Affiliation Address: 19206 HAWTHORNE BLVD  
Affiliation City: TORRANCE  
Affiliation State: CA  
Affiliation Country: Not reported  
Affiliation Zip: 90503  
Affiliation Phone: Not reported

Affiliation Type Desc: Parent Company  
Entity Name: ARKEMA DELAWARE INC  
Entity Title: Not reported  
Affiliation Address: 19206 HAWTHORNE BLVD  
Affiliation City: TORRANCE  
Affiliation State: CA  
Affiliation Country: Not reported  
Affiliation Zip: 90503  
Affiliation Phone: Not reported

Affiliation Type Desc: Public Contact  
Entity Name: Charles Pages  
Entity Title: Not reported  
Affiliation Address: 19206 HAWTHORNE BLVD  
Affiliation City: TORRANCE  
Affiliation State: CA  
Affiliation Country: Not reported  
Affiliation Zip: 90503  
Affiliation Phone: 3102145316

Name: UNION CARBIDE CORP  
Address: 19500 MARINER AVE.  
City,State,Zip: TORRANCE, CA 90503-1699  
Site ID: 501045  
CERS ID: 110000746612  
CERS Description: US EPA Air Emission Inventory System (EIS)

Affiliation:  
Affiliation Type Desc: Environmental Contact  
Entity Name: Eric Sramek  
Entity Title: Not reported  
Affiliation Address: 19206 HAWTHORNE BLVD  
Affiliation City: TORRANCE  
Affiliation State: Not reported  
Affiliation Country: Not reported  
Affiliation Zip: Not reported  
Affiliation Phone: Not reported

Affiliation Type Desc: Environmental Contact  
Entity Name: Charles Pages  
Entity Title: Plant Manager  
Affiliation Address: 19206 HAWTHORNE BLVD

Map ID  
Direction  
Distance  
Elevation

MAP FINDINGS

Site

Database(s)

EDR ID Number  
EPA ID Number

**UNION CARBIDE CORP (Continued)**

**1000336411**

Affiliation City: TORRANCE  
Affiliation State: Not reported  
Affiliation Country: Not reported  
Affiliation Zip: Not reported  
Affiliation Phone: Not reported

Affiliation Type Desc: Environmental Contact  
Entity Name: MARCO BARRUETA  
Entity Title: SITE LEADER  
Affiliation Address: 19206 HAWTHORNE BLVD  
Affiliation City: TORRANCE  
Affiliation State: CA  
Affiliation Country: Not reported  
Affiliation Zip: Not reported  
Affiliation Phone: Not reported

Affiliation Type Desc: Environmental Contact  
Entity Name: RON WEBER  
Entity Title: EH&S DELIVERY SPECIALIST  
Affiliation Address: Not reported  
Affiliation City: Not reported  
Affiliation State: Not reported  
Affiliation Country: Not reported  
Affiliation Zip: Not reported  
Affiliation Phone: Not reported

Affiliation Type Desc: Public Contact  
Entity Name: Charles Pages  
Entity Title: Not reported  
Affiliation Address: 19206 HAWTHORNE BLVD  
Affiliation City: TORRANCE  
Affiliation State: Not reported  
Affiliation Country: Not reported  
Affiliation Zip: Not reported  
Affiliation Phone: Not reported

Name: PRESTONE PRODUCTS CORP  
Address: 19500 MARINER AVE.  
City,State,Zip: TORRANCE, CA 90503  
Site ID: 488076  
CERS ID: 110000475147  
CERS Description: US EPA Air Emission Inventory System (EIS)

Affiliation:

Affiliation Type Desc: Facility Owner  
Entity Name: PRESTONE PROD  
Entity Title: OWNER  
Affiliation Address: 19500 MARINER AVE  
Affiliation City: TORRANCE  
Affiliation State: CA  
Affiliation Country: Not reported  
Affiliation Zip: Not reported  
Affiliation Phone: Not reported

Affiliation Type Desc: Environmental Contact  
Entity Name: NADIA MAGEE  
Entity Title: ENVIRONMENTAL CONTACT

Map ID  
Direction  
Distance  
Elevation

MAP FINDINGS

Site

Database(s)

EDR ID Number  
EPA ID Number

**UNION CARBIDE CORP (Continued)**

1000336411

Affiliation Address: 19500 MARINER AVENUE  
Affiliation City: TORRANCE  
Affiliation State: CA  
Affiliation Country: Not reported  
Affiliation Zip: Not reported  
Affiliation Phone: Not reported

Affiliation Type Desc: Operator  
Entity Name: RAYMOND YU  
Entity Title: OPERATOR  
Affiliation Address: 19500 MARINER AVE  
Affiliation City: TORRANCE  
Affiliation State: CA  
Affiliation Country: Not reported  
Affiliation Zip: Not reported  
Affiliation Phone: Not reported

Affiliation Type Desc: Public Contact  
Entity Name: Stephen Woodward  
Entity Title: Not reported  
Affiliation Address: Not reported  
Affiliation City: Not reported  
Affiliation State: Not reported  
Affiliation Country: Not reported  
Affiliation Zip: Not reported  
Affiliation Phone: Not reported

Affiliation Type Desc: Environmental Contact  
Entity Name: RICARDO SOSA  
Entity Title: PLANT MGR  
Affiliation Address: 19500 MARINER AVE  
Affiliation City: TORRANCE  
Affiliation State: CA  
Affiliation Country: Not reported  
Affiliation Zip: Not reported  
Affiliation Phone: Not reported

Affiliation Type Desc: Property Owner  
Entity Name: raymond yu  
Entity Title: Not reported  
Affiliation Address: 19500 MARINER AVENUE  
Affiliation City: TORRANCE  
Affiliation State: Not reported  
Affiliation Country: Not reported  
Affiliation Zip: Not reported  
Affiliation Phone: Not reported

Affiliation Type Desc: Environmental Contact  
Entity Name: ALEX LEU  
Entity Title: Not reported  
Affiliation Address: 175 TECHNOLOGY DRIVE SUITE 200  
Affiliation City: IRVINE  
Affiliation State: Not reported  
Affiliation Country: Not reported  
Affiliation Zip: Not reported  
Affiliation Phone: Not reported

Map ID  
Direction  
Distance  
Elevation

MAP FINDINGS

Site

Database(s)

EDR ID Number  
EPA ID Number

**UNION CARBIDE CORP (Continued)**

**1000336411**

Affiliation Type Desc: Environmental Contact  
Entity Name: Raymond Yu  
Entity Title: Plant Manager  
Affiliation Address: Not reported  
Affiliation City: Not reported  
Affiliation State: Not reported  
Affiliation Country: Not reported  
Affiliation Zip: Not reported  
Affiliation Phone: Not reported

**HWTS:**

Name: RYANS EXPRESS MOTORCOACH  
Address: 19500 MARINER AVE  
Address 2: Not reported  
City,State,Zip: TORRANCE, CA 90503  
EPA ID: CAL000376970  
Inactive Date: 06/30/2017  
Create Date: 08/06/2012  
Last Act Date: 08/08/2016  
Mailing Name: Not reported  
Mailing Address: 19500 MARINER AVE  
Mailing Address 2: Not reported  
Mailing City,State,Zip: TORRANCE, CA 90503  
Owner Name: RYANS HOLDINGS INC  
Owner Address: 412 EAST GOWAN ROAD  
Owner Address 2: Not reported  
Owner City,State,Zip: NORTH LAS VEGAS, NV 89032  
Contact Name: HAKAN YAVUZ  
Contact Address: 19500 MARINER AVE  
Contact Address 2: Not reported  
City,State,Zip: TORRANCE, CA 90503

**NAICS:**

EPA ID: CAL000376970  
Create Date: 2012-08-06 11:44:56  
NAICS Code: 48551  
NAICS Description: Charter Bus Industry  
Issued EPA ID Date: 2012-08-06 11:44:56  
Inactive Date: 2017-06-30 00:00:00  
Facility Name: RYANS EXPRESS MOTORCOACH  
Facility Address: 19500 MARINER AVE  
Facility Address 2: Not reported  
Facility City: TORRANCE  
Facility County: 19  
Facility State: CA  
Facility Zip: 90503

Name: UNION CARBIDE CORP  
Address: 19500 MARINER AVE  
Address 2: Not reported  
City,State,Zip: TORRANCE, CA 905030000  
EPA ID: CAC001215000  
Inactive Date: 10/25/2000  
Create Date: 05/30/1996  
Last Act Date: 10/25/2000

Map ID  
Direction  
Distance  
Elevation

MAP FINDINGS

Site

Database(s)

EDR ID Number  
EPA ID Number

**UNION CARBIDE CORP (Continued)**

**1000336411**

Mailing Name: Not reported  
Mailing Address: 19500 MARINER AVE  
Mailing Address 2: Not reported  
Mailing City,State,Zip: TORRANCE, CA 905030000  
Owner Name: UNION CARBINE CORP  
Owner Address: 19500 MARINER AVE  
Owner Address 2: Not reported  
Owner City,State,Zip: TORRANCE, CA 905030000  
Contact Name: BOB ROBINSON/OPER GROUP LEAD  
Contact Address: 19500 MARINER AVE  
Contact Address 2: Not reported  
City,State,Zip: TORRANCE, CA 905030000

**O105**  
**SE**  
**1/8-1/4**  
**0.162 mi.**  
**855 ft.**

**MHT**  
**19500 MARINER AVENUE**  
**TORRANCE, CA 90503**

**RCRA-SQG 1024876625**  
**CAP000292185**

**Site 8 of 9 in cluster O**

**Relative:**  
**Lower**

RCRA-SQG:

**Actual:**  
**95 ft.**

Date form received by agency: 2019-02-04 00:00:00.0  
Facility name: MHT  
Facility address: 19500 MARINER AVENUE  
TORRANCE, CA 90503  
EPA ID: CAP000292185  
Mailing address: NEWPORT PLACE DRIVE, SUITE 820  
NEWPORT BEACH, CA 92660  
Contact: JENNIFER PENNEY  
Contact address: NEWPORT PLACE DRIVE, SUITE 820  
NEWPORT BEACH, CA 92660  
Contact country: US  
Contact telephone: 949-253-7920  
Contact email: JENNIFER.PENNEY@HAGERPACIFIC.COM  
EPA Region: 09  
Classification: Small Small Quantity Generator  
Description: Handler: generates more than 100 and less than 1000 kg of hazardous waste during any calendar month and accumulates less than 6000 kg of hazardous waste at any time; or generates 100 kg or less of hazardous waste during any calendar month, and accumulates more than 1000 kg of hazardous waste at any time

Owner/Operator Summary:

Owner/operator name: HAGER PACIFIC ACQUISITIONS, LLC  
Owner/operator address: VENTURA BOULEVARD, SUITE 550  
ENCINO, CA 91436  
Owner/operator country: US  
Owner/operator telephone: 949-253-7920  
Owner/operator email: JENNIFER.PENNEY@HAGERPACIFIC.COM  
Owner/operator fax: 949-253-7923  
Owner/operator extension: Not reported  
Legal status: Private  
Owner/Operator Type: Owner  
Owner/Op start date: 2012-03-15 00:00:00.  
Owner/Op end date: Not reported

Owner/operator name: HAGER PACIFIC ACQUISITIONS, LLC  
Owner/operator address: VENTURA BOULEVARD, SUITE 550



Map ID  
Direction  
Distance  
Elevation

MAP FINDINGS

Site

Database(s)

EDR ID Number  
EPA ID Number

**MHT (Continued)**

**1024876625**

ENCINO, CA 91436  
Owner/operator country: US  
Owner/operator telephone: 949-253-7920  
Owner/operator email: JENNIFER.PENNEY@HAGERPACIFIC.COM  
Owner/operator fax: 949-253-7923  
Owner/operator extension: Not reported  
Legal status: Private  
Owner/Operator Type: Operator  
Owner/Op start date: 2012-03-15 00:00:00.  
Owner/Op end date: Not reported

Handler Activities Summary:

U.S. importer of hazardous waste: No  
Mixed waste (haz. and radioactive): No  
Recycler of hazardous waste: No  
Transporter of hazardous waste: No  
Treater, storer or disposer of HW: No  
Underground injection activity: No  
On-site burner exemption: No  
Furnace exemption: No  
Used oil fuel burner: No  
Used oil processor: No  
User oil refiner: No  
Used oil fuel marketer to burner: No  
Used oil Specification marketer: No  
Used oil transfer facility: No  
Used oil transporter: No

Hazardous Waste Summary:

. Waste code: 134  
. Waste name: Aqueous solution with <10% total organic residues  
  
. Waste code: 181  
. Waste name: Other inorganic solid waste  
  
. Waste code: 223  
. Waste name: Unspecified oil-containing waste  
  
. Waste code: 352  
. Waste name: Other organic solids  
  
. Waste code: 791  
. Waste name: Liquids with pH < 2  
  
. Waste code: D001  
. Waste name: IGNITABLE WASTE  
  
. Waste code: D002  
. Waste name: CORROSIVE WASTE

Violation Status: No violations found

MAP FINDINGS

Map ID  
Direction  
Distance  
Elevation

Site

Database(s)

EDR ID Number  
EPA ID Number

**O106**  
**SE**  
**1/8-1/4**  
**0.162 mi.**  
**855 ft.**

**PRESTONE PRODUCTS CORP**  
**19500 MARINER AVENUE**  
**TORRANCE, CA 90503**

**RCRA NonGen / NLR**    **1000387045**  
**TRIS**    **90503FRSTB19500**

**Site 9 of 9 in cluster O**

**Relative:**  
**Lower**

RCRA NonGen / NLR:

**Actual:**  
**95 ft.**

Date form received by agency: 2011-08-01 00:00:00.0  
Facility name: PRESTONE PRODUCTS CORPORATION  
Site name: PRESTONE PRODUCTS CORP  
Facility address: 19500 MARINER AVE  
TORRANCE, CA 90503  
EPA ID: CAD981428717  
Contact: RICARDO SOSA  
Contact address: 19500 MARINER AVE  
TORRANCE, CA 90503  
Contact country: US  
Contact telephone: 310-421-3630  
Contact email: Not reported  
EPA Region: 09  
Land type: Facility is not located on Indian land. Additional information is not known.  
Classification: Non-Generator  
Description: Handler: Non-Generators do not presently generate hazardous waste

**Owner/Operator Summary:**

Owner/operator name: PRESTONE PRODUCTS CORP  
Owner/operator address: 19500 MARINER AVE  
TORRANCE, CA 90503  
Owner/operator country: US  
Owner/operator telephone: 310-421-3630  
Owner/operator email: Not reported  
Owner/operator fax: Not reported  
Owner/operator extension: Not reported  
Legal status: Private  
Owner/Operator Type: Owner  
Owner/Op start date: 1994-08-26 00:00:00.  
Owner/Op end date: Not reported

Owner/operator name: PRESTONE PRODUCTS CORP  
Owner/operator address: Not reported  
Not reported  
Owner/operator country: US  
Owner/operator telephone: Not reported  
Owner/operator email: Not reported  
Owner/operator fax: Not reported  
Owner/operator extension: Not reported  
Legal status: Private  
Owner/Operator Type: Operator  
Owner/Op start date: 1994-08-26 00:00:00.  
Owner/Op end date: Not reported

**Handler Activities Summary:**

U.S. importer of hazardous waste: No  
Mixed waste (haz. and radioactive): No  
Recycler of hazardous waste: No  
Transporter of hazardous waste: No  
Treater, storer or disposer of HW: No  
Underground injection activity: No

Map ID  
Direction  
Distance  
Elevation

MAP FINDINGS

Site

Database(s)

EDR ID Number  
EPA ID Number

**PRESTONE PRODUCTS CORP (Continued)**

**1000387045**

On-site burner exemption: No  
Furnace exemption: No  
Used oil fuel burner: No  
Used oil processor: No  
User oil refiner: No  
Used oil fuel marketer to burner: No  
Used oil Specification marketer: No  
Used oil transfer facility: No  
Used oil transporter: No

Historical Generators:

Date form received by agency: 1995-02-07 00:00:00.0  
Site name: PRESTONE PRODUCTS CORP  
Classification: Small Quantity Generator

Date form received by agency: 1987-04-10 00:00:00.0  
Site name: PRESTONE PRODUCTS CORPORATION  
Classification: Not a generator, verified

Hazardous Waste Summary:

. Waste code: 181  
. Waste name: Other inorganic solid waste

. Waste code: 211  
. Waste name: Halogenated solvents (chloroform, methyl chloride, perchloroethylene, etc.)

. Waste code: 221  
. Waste name: Waste oil and mixed oil

. Waste code: 223  
. Waste name: Unspecified oil-containing waste

. Waste code: 331  
. Waste name: Off-specification, aged, or surplus organics

. Waste code: D002  
. Waste name: CORROSIVE WASTE

Facility Has Received Notices of Violations:

Regulation violated: FR - 262.10-12.A  
Area of violation: Generators - General  
Date violation determined: 1994-08-23 00:00:00.0  
Date achieved compliance: 1999-08-23 00:00:00.0  
Violation lead agency: State  
Enforcement action: COMPLIANCE EVALUATION INSPECTION ON-SITE  
Enforcement action date: Not reported  
Enf. disposition status: Not reported  
Enf. disp. status date: Not reported  
Enforcement lead agency: Not reported  
Proposed penalty amount: Not reported  
Final penalty amount: Not reported  
Paid penalty amount: Not reported

Regulation violated: FR - 262.10-12.A

Map ID  
Direction  
Distance  
Elevation

MAP FINDINGS

Site

Database(s)

EDR ID Number  
EPA ID Number

**PRESTONE PRODUCTS CORP (Continued)**

**1000387045**

Area of violation: Generators - General  
Date violation determined: 1994-06-06 00:00:00.0  
Date achieved compliance: 1994-08-23 00:00:00.0  
Violation lead agency: State  
Enforcement action: COMPLIANCE EVALUATION INSPECTION ON-SITE  
Enforcement action date: Not reported  
Enf. disposition status: Not reported  
Enf. disp. status date: Not reported  
Enforcement lead agency: Not reported  
Proposed penalty amount: Not reported  
Final penalty amount: Not reported  
Paid penalty amount: Not reported

Facility, Chemical, Releases and Other Waste Management Summary Information:

TRI ID: 90503FRSTB19500  
Form Type: Form A Certification Statement  
Reporting year: 2018  
Trade secret indicator: NO  
Sanitized indicator: NO  
Title of certifying official: PLANT MANAGER RAYMOND YU  
Certifying officials signature indicator: ELECTRONIC  
Date signed: 2019-06-24  
Name: PRESTONE PRODUCTS CORP  
Address: 19500 MARINER AVENUE  
City,State,Zip: TORRANCE, CA 90503  
BIA code: Not reported  
Tribe name: Not reported  
Mailing name: PRESTONE PRODUCTS CORP  
Mailing street: 19500 MARINER AVE  
Mailing province: Not reported  
Mailing City,State,Zip: TORRANCE, CA 90503  
Entire facility ind: YES  
Partial facility ind: NO  
Federal facility ind: NO  
Goco facility ind: NO  
Assigned fed facility flag: NO  
Public contact name: KATIE SEHN  
Public contact phone and Ext: 5625076942  
Public contact email: KATIE.SEHN@PRESTONE.COM  
Primary sic code: Not reported  
Sic code 2: Not reported  
Sic code 3: Not reported  
Sic code 4: Not reported  
Sic code 5: Not reported  
Sic code 6: Not reported  
Naics origin: Not reported  
Primary naics code: 325998  
Naics code 2: Not reported  
Naics code 3: Not reported  
Naics code 4: Not reported  
Naics code 5: Not reported  
Naics code 6: Not reported  
Latitude: 33.85376  
Longitude: -118.35059  
D and B number A: Not reported  
D and B number B: Not reported  
RCRA number A: CAD981428717  
RCRA number B: Not reported

Map ID  
Direction  
Distance  
Elevation

MAP FINDINGS

Site

Database(s)

EDR ID Number  
EPA ID Number

**PRESTONE PRODUCTS CORP (Continued)**

**1000387045**

RCRA number C:	Not reported
RCRA number D:	Not reported
RCRA number E:	Not reported
RCRA number F:	Not reported
RCRA number G:	Not reported
RCRA number H:	Not reported
NPDES number A:	CAZ190076
NPDES number B:	Not reported
NPDES number C:	Not reported
NPDES number D:	Not reported
NPDES number E:	Not reported
NPDES number F:	Not reported
NPDES number G:	Not reported
Parent company name:	KIK CUSTOM PRODUCTS
Parent company D and B number:	Not reported
Standardized parent company name:	KIK CUSTOM PRODUCTS INC
Document control number:	1318217051073
TRI ID:	90503FRSTB19500
Cas number:	007632000
Chemical name:	SODIUM NITRITE
Classification:	TRI
Unit of measure:	Pounds
Metal ind:	YES
Revision code 1:	Not reported
Revision code 2:	Not reported
Maximum amount on site:	Not reported
Fugitive air emissions - total release pounds:	Not reported
Fugitive air emissions - total release range code:	Not reported
Total fugitive air emissions:	0
Fugitive air emissions - basis of estimate:	Not reported
Stack air emissions - release pounds:	Not reported
Stack air emissions - release range code:	Not reported
Total stack air emissions:	0
Stack air emissions - basis of estimate:	Not reported
Total air emissions:	Not reported
Discharges to stream a - stream name:	Not reported
Total discharges to stream a:	Not reported
Discharges to stream a - basis of estimate:	Not reported
Discharges to stream a - % from stormwater:	Not reported
Discharges to stream b - stream name:	Not reported
Total discharges to stream b:	Not reported
Discharges to stream b - basis of estimate:	Not reported
Discharges to stream b - % from stormwater:	Not reported
Discharges to stream c - stream name:	Not reported
Total discharges to stream c:	Not reported
Discharges to stream c - basis of estimate:	Not reported
Discharges to stream c - % from stormwater:	Not reported
Discharges to stream d - stream name:	Not reported
Total discharges to stream d:	Not reported
Discharges to stream d - basis of estimate:	Not reported
Discharges to stream d - % from stormwater:	Not reported
Discharges to stream e - stream name:	Not reported
Total discharges to stream e:	Not reported
Discharges to stream e - basis of estimate:	Not reported
Discharges to stream e - % from stormwater:	Not reported
Discharges to stream f - stream name:	Not reported
Total discharges to stream f:	Not reported

Map ID  
Direction  
Distance  
Elevation

MAP FINDINGS

Site

Database(s)

EDR ID Number  
EPA ID Number

**PRESTONE PRODUCTS CORP (Continued)**

**1000387045**

Discharges to stream f - basis of estimate:	Not reported
Discharges to stream f - % from stormwater:	Not reported
Discharges to stream g - stream name:	Not reported
Total discharges to stream g:	Not reported
Discharges to stream g - basis of estimate:	Not reported
Discharges to stream g - % from stormwater:	Not reported
Total number of receiving streams:	0
Total surface water discharge:	0
Total on-site underground inj - pounds:	Not reported
On-site underground inj - basis of estimate:	Not reported
Total on-site ugrnd inj to cl i wells - pounds:	Not reported
On-site underground inj to c1 i wells - basis of estimate:	Not reported
Total on-site ugrnd inj to cl ii-v wells - pounds:	Not reported
On-site ungrnd inj to cl ii-v wells - basis of estimate:	Not reported
Total on-site underground injection:	Not reported
Total on-site landfills:	Not reported
On-site landfills - basis of estimate:	Not reported
Total on-site RCRA subtitle c landfills:	Not reported
On-site RCRA subtitle c landfills - basis of estimate:	Not reported
Total other on-site landfills:	Not reported
Other landfills - basis of estimate:	Not reported
Total on-site land treatment:	Not reported
Land trtmt/appl farming - basis of estimate:	Not reported
Total surface impoundments:	Not reported
Surface impoundment - basis of estimate:	Not reported
Total RCRA c surface impoundments:	Not reported
RCRA c Surface impoundment - basis of estimate:	Not reported
Total other surface impoundments:	Not reported
Other surface impoundment - basis of estimate:	Not reported
Total other disposal:	Not reported
Other disposal - basis of estimate:	Not reported
Total on-site land releases:	Not reported
Total on-site releases:	Not reported
Off-site - POTW releases:	0
Off-site - storage only:	0
Off-site - solid/stab - metals:	0
Off-site - wastewater treatment release - metals:	0
Off-site - solid/stab - release - metals:	0
Off-site - wastewater treatment - metals:	0
Off-site - underground injection:	0
Off-site - underground injection - class 1 wells:	0
Off-site - underground injection - class ii-v wells:	0
Off-site - landfills/disposal surface impoundments:	0
Off-site - surface impoundment:	0
Off-site - RCRA subtitle c surface impoundments:	0
Off-site - other surface impoundments:	0
Off-site - other landfills:	0
Off-site - RCRA subtitle c landfills:	0
Off-site - disposal - land treatment:	0
Off-site - disposal - other land disposal:	0
Off-site - disposal - other off-site management:	0
Off-site - disposal - transfer to waste broker:	0
Off-site - disposal - unknown:	0
Total transferred off site for disposal:	0
Off-site - recycling - solvents/organics recovery:	0
Off-site - recycling -metals recovery:	0
Off-site - recycling - other reuse or recovery:	0

Map ID  
Direction  
Distance  
Elevation

MAP FINDINGS

Site

Database(s)

EDR ID Number  
EPA ID Number

**PRESTONE PRODUCTS CORP (Continued)**

**1000387045**

Off-site - recycling - acid regeneration:	0
Off-site - recycling - transfer to waste broker:	0
Total transferred off site for recycling:	0
Off-site - energy recovery:	0
Off-site - transfer to waste broker for energy recovery:	0
Total transferred off site for energy recovery:	0
Off-site - POTW treatment:	0
Off-site - solid/stab treatment - non metals:	0
Off-site - incineration/thermal treatment:	0
Off-site - incineration/insignificant heat value:	0
Off-site - wastewater treatment - non-metals:	0
Off-site - other waste treatment:	0
Off-site - transfer to waste broker - waste treatment:	0
Total transferred off site for treatment:	0
Off-site - transfer to waste broker:	0
Total transferred off site for further waste management:	0
Total POTW transfer:	0
Energy recovery on site current year:	0
Recycled on site current year:	0
Treated on site current year:	0
Total on-site waste management:	0
On-site energy recovery method 1:	Not reported
On-site energy recovery method 2:	Not reported
On-site energy recovery method 3:	Not reported
On-site energy recovery method 4:	Not reported
On-site recycling processes method 1:	Not reported
On-site recycling processes method 2:	Not reported
On-site recycling processes method 3:	Not reported
On-site recycling processes method 4:	Not reported
On-site recycling processes method 5:	Not reported
On-site recycling processes method 6:	Not reported
On-site recycling processes method 7:	Not reported
FRS Facility ID:	110000475147
Elemental Metal Included:	NO
Waste Rock Pile managed Indicator:	0
Waste Rock Quantity:	Not reported
Off Site - POTW Releases 81C:	0
Off Site - POTW Releases 81D:	0
Chemical Activities and Uses:	
Cas number:	007632000
Document control number:	1318217051073
Chemical name:	SODIUM NITRITE
Classification:	TRI
Unit of measure:	Pounds
Produce the chemical:	No
Import the chemical:	No
On-site use of the chemical:	No
Sale or distribution of the chemical:	No
As a byproduct:	No
As a manufactured impurity:	No
Used as a reactant:	No
P101 feedstocks:	Not reported
P102 raw materials:	Not reported
P103 intermediates:	Not reported
P104 initiators:	Not reported
P199 other:	Not reported
Added as a formulation component:	No

Map ID  
Direction  
Distance  
Elevation

MAP FINDINGS

Site

Database(s)

EDR ID Number  
EPA ID Number

**PRESTONE PRODUCTS CORP (Continued)**

**1000387045**

P201 additives:	Not reported
P202 dyes:	Not reported
P203 reaction diluents:	Not reported
P204 initiators:	Not reported
P205 solvents:	Not reported
P206 inhibitors:	Not reported
P207 emulsifiers:	Not reported
P208 surfactants:	Not reported
P209 lubricants:	Not reported
P210 flame retardants:	Not reported
P211 rheological modifiers:	Not reported
P299 other:	Not reported
Used as an article component:	No
Repackaging:	No
As a process impurity:	No
Processed / recycling:	No
Used as a chemical processing aid:	No
Z101 process solvents:	Not reported
Z102 catalysts:	Not reported
Z103 inhibitors:	Not reported
Z104 initiators:	Not reported
Z105 reaction terminators:	Not reported
Z106 solution buffers:	Not reported
Z199 other:	Not reported
Used as a manufacturing aid:	No
Z201 process lubricants:	Not reported
Z202 metalworking fluids:	Not reported
Z203 coolants:	Not reported
Z204 refrigerants:	Not reported
Z205 hydraulic fluids:	Not reported
Z299 other:	Not reported
Ancillary or other use:	No
Z301 cleaner:	Not reported
Z302 degreaser:	Not reported
Z303 lubricant:	Not reported
Z304 fuel:	Not reported
Z305 flame retardant:	Not reported
Z306 waste treatment:	Not reported
Z307 water treatment:	Not reported
Z308 construction materials:	Not reported
Z399 other:	Not reported
Submitted Facility Name:	PRESTONE PRODUCTS CORP
Submitted Street:	19500 MARINER AVE
Submitted City:	TORRANCE
Submitted County:	LOS ANGELES
Submitted State:	CA
Submitted Zip Code:	90503
Submitted BIA Code:	Not reported
Submitted Tribe Name:	Not reported
Submitted Parent Company Name:	KIK CUSTOM PRODUCTS
Submitted Parent Company DB Number:	Not reported
Submitted Standardized Parent Company Name:	KIK CUSTOM PRODUCTS INC
Submitted Primary NAICS Code:	325998
Submitted Industry Code:	325
Submitted Industry Name:	Chemicals
Industry Code:	325



Map ID  
Direction  
Distance  
Elevation

MAP FINDINGS

Site

Database(s)

EDR ID Number  
EPA ID Number

**PRESTONE PRODUCTS CORP (Continued)**

**1000387045**

Industry Name:	Chemicals
Last year the facility reported:	2018
First year the facility reported:	1987
Number of forms submitted:	4
Total number of forms submitted:	98

Detailed Source Reduction Activities and Methods:

Cas number:	007632000
Document control number:	1318217051073
Chemical name:	SODIUM NITRITE
Classification:	TRI
Unit of measure:	Pounds
On-site limited releases - prior year:	0
On-site limited releases - current year:	0
On-site limited releases - following year:	0
On-site limited releases - 2nd-following year:	0
Other on-site releases - prior year:	0
Other on-site releases - current year:	0
Other on-site releases - following year:	0
Other on-site releases - 2nd-following year:	0
Off-site limited releases - prior year:	0
Off-site limited releases - current year:	0
Off-site limited releases - following year:	0
Off-site limited releases - 2nd-following year:	0
Other off-site releases - previous year:	0
Other off-site releases - current year:	0
Other off-site releases - following year:	0
Other off-site releases - 2nd-following year:	0
Energy recovery on site prior year:	0
Energy recovery on site current year:	0
Energy recovery on site following year:	0
Energy recovery on site 2nd-following year:	0
Energy recovery off site prior year:	0
Energy recovery off site current year:	0
Energy recovery off site following year:	0
Energy recovery off site 2nd-following year:	0
Quantity recycled on site prior year:	0
Quantity recycled on site current year:	0
Quantity recycled on site following year:	0
Quantity recycled on site 2nd-following year:	0
Quantity recycled off site prior year:	0
Quantity recycled off site current year:	0
Quantity recycled off site following year:	0
Quantity recycled off site 2nd-following year:	0
Quantity treated on site prior year:	0
Quantity treated on site current year:	0
Quantity treated on site following year:	0
Quantity treated on site 2nd-following year:	0
Quantity treated off site prior year:	0
Quantity treated off site current year:	0
Quantity treated off site following year:	0
Quantity treated off site 2nd-following year:	0
Catastrophic releases or other one-time events:	0
Prod ratio/activity index:	0
Prod ratio or activity:	Not reported
1st SR reduction activity:	-
1st SR activity ID meth code and desc 1:	Not reported

Map ID  
Direction  
Distance  
Elevation

MAP FINDINGS

Site

Database(s)

EDR ID Number  
EPA ID Number

**PRESTONE PRODUCTS CORP (Continued)**

**1000387045**

1st SR activity ID meth code and desc 2:	Not reported
1st SR activity ID meth code and desc 3:	Not reported
EST Ann REDN 1st source REDN act code and desc:	Not reported
2nd SR activity code and desc:	Not reported
2nd SR activity ID meth code and desc 1:	Not reported
2nd SR activity ID meth code and desc 2:	Not reported
2nd SR activity ID meth code and desc 3:	Not reported
EST Ann REDN 2nd source REDN act code and desc:	Not reported
3rd SR activity code and desc:	Not reported
3rd SR activity ID meth code and desc 1:	Not reported
3rd SR activity ID meth code and desc 2:	Not reported
3rd SR activity ID meth code and desc 3:	Not reported
EST Ann REDN 3rd source REDN act code and desc:	Not reported
4th SR activity code and desc:	Not reported
4th SR activity ID meth code and desc 1:	Not reported
4th SR activity ID meth code and desc 2:	Not reported
4th SR activity ID meth code and desc 3:	Not reported
EST Ann REDN 4th source REDN act code and desc:	Not reported

Detailed On-site Waste Treatment Methods and Efficiency:

Cas number:	007632000
Document control number:	1318217051073
Chemical name:	SODIUM NITRITE
Classification:	TRI
Unit of measure:	Pounds
Stream 1 - waste stream code:	Not reported
Stream 1 - trtmt method - sequence 1:	Not reported
Stream 1 - trtmt method - sequence 2:	Not reported
Stream 1 - trtmt method - sequence 3:	Not reported
Stream 1 - trtmt method - sequence 4:	Not reported
Stream 1 - trtmt method - sequence 5:	Not reported
Stream 1 - trtmt method - sequence 6:	Not reported
Stream 1 - trtmt method - sequence 7:	Not reported
Stream 1 - trtmt method - sequence 8:	Not reported
Stream 1 - based on operating data:	Not reported
Stream 2 - waste stream code:	Not reported
Stream 2 - trtmt method - sequence 1:	Not reported
Stream 2 - trtmt method - sequence 2:	Not reported
Stream 2 - trtmt method - sequence 3:	Not reported
Stream 2 - trtmt method - sequence 4:	Not reported
Stream 2 - trtmt method - sequence 5:	Not reported
Stream 2 - trtmt method - sequence 6:	Not reported
Stream 2 - trtmt method - sequence 7:	Not reported
Stream 2 - trtmt method - sequence 8:	Not reported
Stream 2 - based on operating data:	Not reported
Stream 3 - waste stream code:	Not reported
Stream 3 - trtmt method - sequence 1:	Not reported
Stream 3 - trtmt method - sequence 2:	Not reported
Stream 3 - trtmt method - sequence 3:	Not reported
Stream 3 - trtmt method - sequence 4:	Not reported
Stream 3 - trtmt method - sequence 5:	Not reported
Stream 3 - trtmt method - sequence 6:	Not reported
Stream 3 - trtmt method - sequence 7:	Not reported
Stream 3 - trtmt method - sequence 8:	Not reported
Stream 3 - based on operating data:	Not reported
Stream 4 - waste stream code:	Not reported
Stream 4 - trtmt method - sequence 1:	Not reported

Map ID  
Direction  
Distance  
Elevation

MAP FINDINGS

Site

Database(s)

EDR ID Number  
EPA ID Number

**PRESTONE PRODUCTS CORP (Continued)**

**1000387045**

Stream 4 - trtmt method - sequence 2:	Not reported
Stream 4 - trtmt method - sequence 3:	Not reported
Stream 4 - trtmt method - sequence 4:	Not reported
Stream 4 - trtmt method - sequence 5:	Not reported
Stream 4 - trtmt method - sequence 6:	Not reported
Stream 4 - trtmt method - sequence 7:	Not reported
Stream 4 - trtmt method - sequence 8:	Not reported
Stream 4 - based on operating data:	Not reported
Stream 5 - waste stream code:	Not reported
Stream 5 - trtmt method - sequence 1:	Not reported
Stream 5 - trtmt method - sequence 2:	Not reported
Stream 5 - trtmt method - sequence 3:	Not reported
Stream 5 - trtmt method - sequence 4:	Not reported
Stream 5 - trtmt method - sequence 5:	Not reported
Stream 5 - trtmt method - sequence 6:	Not reported
Stream 5 - trtmt method - sequence 7:	Not reported
Stream 5 - trtmt method - sequence 8:	Not reported
Stream 5 - based on operating data:	Not reported
TRI ID:	90503FRSTB19500
Cas number:	000107211
Chemical name:	ETHYLENE GLYCOL
Classification:	TRI
Unit of measure:	Pounds
Metal ind:	NO
Revision code 1:	Not reported
Revision code 2:	Not reported
Maximum amount on site:	06
Fugitive air emissions - total release pounds:	763
Fugitive air emissions - total release range code:	Not reported
Total fugitive air emissions:	763
Fugitive air emissions - basis of estimate:	Published Emission Factors
Stack air emissions - release pounds:	817
Stack air emissions - release range code:	Not reported
Total stack air emissions:	817
Stack air emissions - basis of estimate:	Published Emission Factors
Total air emissions:	1580
Discharges to stream a - stream name:	Not reported
Total discharges to stream a:	Not reported
Discharges to stream a - basis of estimate:	Not reported
Discharges to stream a - % from stormwater:	Not reported
Discharges to stream b - stream name:	Not reported
Total discharges to stream b:	Not reported
Discharges to stream b - basis of estimate:	Not reported
Discharges to stream b - % from stormwater:	Not reported
Discharges to stream c - stream name:	Not reported
Total discharges to stream c:	Not reported
Discharges to stream c - basis of estimate:	Not reported
Discharges to stream c - % from stormwater:	Not reported
Discharges to stream d - stream name:	Not reported
Total discharges to stream d:	Not reported
Discharges to stream d - basis of estimate:	Not reported
Discharges to stream d - % from stormwater:	Not reported
Discharges to stream e - stream name:	Not reported
Total discharges to stream e:	Not reported
Discharges to stream e - basis of estimate:	Not reported

Map ID  
Direction  
Distance  
Elevation

MAP FINDINGS

Site

Database(s)

EDR ID Number  
EPA ID Number

**PRESTONE PRODUCTS CORP (Continued)**

**1000387045**

Discharges to stream e - % from stormwater:	Not reported
Discharges to stream f - stream name:	Not reported
Total discharges to stream f:	Not reported
Discharges to stream f - basis of estimate:	Not reported
Discharges to stream f - % from stormwater:	Not reported
Discharges to stream g - stream name:	Not reported
Total discharges to stream g:	Not reported
Discharges to stream g - basis of estimate:	Not reported
Discharges to stream g - % from stormwater:	Not reported
Total number of receiving streams:	0
Total surface water discharge:	0
Total on-site underground inj - pounds:	0
On-site underground inj - basis of estimate:	Not reported
Total on-site ugrnd inj to cl i wells - pounds:	0
On-site underground inj to c1 i wells - basis of estimate:	Not reported
Total on-site ugrnd inj to cl ii-v wells - pounds:	0
On-site ugrnd inj to cl ii-v wells - basis of estimate:	Not reported
Total on-site underground injection:	0
Total on-site landfills:	0
On-site landfills - basis of estimate:	Not reported
Total on-site RCRA subtitle c landfills:	0
On-site RCRA subtitle c landfills - basis of estimate:	Not reported
Total other on-site landfills:	0
Other landfills - basis of estimate:	Not reported
Total on-site land treatment:	0
Land trtmt/appl farming - basis of estimate:	Not reported
Total surface impoundments:	0
Surface impoundment - basis of estimate:	Not reported
Total RCRA c surface impoundments:	0
RCRA c Surface impoundment - basis of estimate:	Not reported
Total other surface impoundments:	0
Other surface impoundment - basis of estimate:	Not reported
Total other disposal:	0
Other disposal - basis of estimate:	Continuous Monitoring Data
Total on-site land releases:	0
Total on-site releases:	1580
Off-site - POTW releases:	0
Off-site - storage only:	0
Off-site - solid/stab - metals:	0
Off-site - wastewater treatment release - metals:	0
Off-site - solid/stab - release - metals:	0
Off-site - wastewater treatment - metals:	0
Off-site - underground injection:	0
Off-site - underground injection - class 1 wells:	0
Off-site - underground injection - class ii-v wells:	0
Off-site - landfills/disposal surface impoundments:	0
Off-site - surface impoundment:	0
Off-site - RCRA subtitle c surface impoundments:	0
Off-site - other surface impoundments:	0
Off-site - other landfills:	0
Off-site - RCRA subtitle c landfills:	0
Off-site - disposal - land treatment:	0
Off-site - disposal - other land disposal:	0
Off-site - disposal - other off-site management:	0
Off-site - disposal - transfer to waste broker:	0
Off-site - disposal - unknown:	0
Total transferred off site for disposal:	0

Map ID  
Direction  
Distance  
Elevation

MAP FINDINGS

Site

Database(s)

EDR ID Number  
EPA ID Number

**PRESTONE PRODUCTS CORP (Continued)**

**1000387045**

Off-site - recycling - solvents/organics recovery:	0
Off-site - recycling -metals recovery:	0
Off-site - recycling - other reuse or recovery:	0
Off-site - recycling - acid regeneration:	0
Off-site - recycling - transfer to waste broker:	0
Total transferred off site for recycling:	0
Off-site - energy recovery:	0
Off-site - transfer to waste broker for energy recovery:	0
Total transferred off site for energy recovery:	0
Off-site - POTW treatment:	0
Off-site - solid/stab treatment - non metals:	0
Off-site -incineration/thermal treatment:	0
Off-site - incineration/insignificant heat value:	0
Off-site - wastewater treatment - non-metals:	0
Off-site - other waste treatment:	0
Off-site - transfer to waste broker - waste treatment:	0
Total transferred off site for treatment:	0
Off-site - transfer to waste broker:	0
Total transferred off site for further waste management:	0
Total POTW transfer:	0
Energy recovery on site current year:	0
Recycled on site current year:	0
Treated on site current year:	0
Total on-site waste management:	0
On-site energy recovery method 1:	Not Applicable
On-site energy recovery method 2:	Not reported
On-site energy recovery method 3:	Not Applicable
On-site energy recovery method 4:	Not reported
On-site recycling processes method 1:	Not Applicable
On-site recycling processes method 2:	Not reported
On-site recycling processes method 3:	Not reported
On-site recycling processes method 4:	Not reported
On-site recycling processes method 5:	Not reported
On-site recycling processes method 6:	Not reported
On-site recycling processes method 7:	Not reported
FRS Facility ID:	110000475147
Elemental Metal Included:	NO
Waste Rock Pile managed Indicator:	0
Waste Rock Quantity:	Not reported
Off Site - POTW Releases 81C:	0
Off Site - POTW Releases 81D:	0

**Chemical Activities and Uses:**

Cas number:	000107211
Document control number:	1318217051046
Chemical name:	ETHYLENE GLYCOL
Classification:	TRI
Unit of measure:	Pounds
Produce the chemical:	No
Import the chemical:	No
On-site use of the chemical:	No
Sale or distribution of the chemical:	No
As a byproduct:	No
As a manufactured impurity:	No
Used as a reactant:	No
P101 feedstocks:	No
P102 raw materials:	No
P103 intermediates:	No

Map ID  
Direction  
Distance  
Elevation

MAP FINDINGS

Site

Database(s)

EDR ID Number  
EPA ID Number

**PRESTONE PRODUCTS CORP (Continued)**

**1000387045**

P104 initiators: No  
P199 other: No  
Added as a formulation component: Yes  
P201 additives: No  
P202 dyes: No  
P203 reaction diluents: No  
P204 initiators: No  
P205 solvents: No  
P206 inhibitors: No  
P207 emulsifiers: No  
P208 surfactants: No  
P209 lubricants: No  
P210 flame retardants: No  
P211 rheological modifiers: No  
P299 other: No  
Used as an article component: No  
Repackaging: No  
As a process impurity: No  
Processed / recycling: No  
Used as a chemical processing aid: No  
Z101 process solvents: No  
Z102 catalysts: No  
Z103 inhibitors: No  
Z104 initiators: No  
Z105 reaction terminators: No  
Z106 solution buffers: No  
Z199 other: No  
Used as a manufacturing aid: No  
Z201 process lubricants: No  
Z202 metalworking fluids: No  
Z203 coolants: No  
Z204 refrigerants: No  
Z205 hydraulic fluids: No  
Z299 other: No  
Ancillary or other use: No  
Z301 cleaner: No  
Z302 degreaser: No  
Z303 lubricant: No  
Z304 fuel: No  
Z305 flame retardant: No  
Z306 waste treatment: No  
Z307 water treatment: No  
Z308 construction materials: No  
Z399 other: No

Submitted Facility Name: PRESTONE PRODUCTS CORP  
Submitted Street: 19500 MARINER AVE  
Submitted City: TORRANCE  
Submitted County: LOS ANGELES  
Submitted State: CA  
Submitted Zip Code: 90503  
Submitted BIA Code: Not reported  
Submitted Tribe Name: Not reported  
Submitted Parent Company Name: KIK CUSTOM PRODUCTS  
Submitted Parent Company DB Number: Not reported  
Submitted Standardized Parent Company Name: KIK CUSTOM PRODUCTS INC  
Submitted Primary NAICS Code: 325998

Map ID  
Direction  
Distance  
Elevation

MAP FINDINGS

Site

Database(s)

EDR ID Number  
EPA ID Number

**PRESTONE PRODUCTS CORP (Continued)**

**1000387045**

Submitted Industry Code:	325
Submitted Industry Name:	Chemicals
Industry Code:	325
Industry Name:	Chemicals
Last year the facility reported:	2018
First year the facility reported:	1987
Number of forms submitted:	4
Total number of forms submitted:	98

Detailed Source Reduction Activities and Methods:

Cas number:	000107211
Document control number:	1318217051046
Chemical name:	ETHYLENE GLYCOL
Classification:	TRI
Unit of measure:	Pounds
On-site limited releases - prior year:	0
On-site limited releases - current year:	0
On-site limited releases - following year:	0
On-site limited releases - 2nd-following year:	0
Other on-site releases - prior year:	936
Other on-site releases - current year:	1580
Other on-site releases - following year:	1580
Other on-site releases - 2nd-following year:	1580
Off-site limited releases - prior year:	0
Off-site limited releases - current year:	0
Off-site limited releases - following year:	0
Off-site limited releases - 2nd-following year:	0
Other off-site releases - previous year:	0
Other off-site releases - current year:	0
Other off-site releases - following year:	0
Other off-site releases - 2nd-following year:	0
Energy recovery on site prior year:	0
Energy recovery on site current year:	0
Energy recovery on site following year:	0
Energy recovery on site 2nd-following year:	0
Energy recovery off site prior year:	0
Energy recovery off site current year:	0
Energy recovery off site following year:	0
Energy recovery off site 2nd-following year:	0
Quantity recycled on site prior year:	0
Quantity recycled on site current year:	0
Quantity recycled on site following year:	0
Quantity recycled on site 2nd-following year:	0
Quantity recycled off site prior year:	0
Quantity recycled off site current year:	0
Quantity recycled off site following year:	0
Quantity recycled off site 2nd-following year:	0
Quantity treated on site prior year:	0
Quantity treated on site current year:	0
Quantity treated on site following year:	0
Quantity treated on site 2nd-following year:	0
Quantity treated off site prior year:	0
Quantity treated off site current year:	0
Quantity treated off site following year:	0
Quantity treated off site 2nd-following year:	0
Catastrophic releases or other one-time events:	Not reported
Prod ratio/activity index:	1.69

Map ID  
Direction  
Distance  
Elevation

MAP FINDINGS

Site

Database(s)

EDR ID Number  
EPA ID Number

**PRESTONE PRODUCTS CORP (Continued)**

**1000387045**

Prod ratio or activity:	PRODUCTION
1st SR reduction activity:	NA-NA
1st SR activity ID meth code and desc 1:	Not reported
1st SR activity ID meth code and desc 2:	Not reported
1st SR activity ID meth code and desc 3:	Not reported
EST Ann REDN 1st source REDN act code and desc:	Not reported
2nd SR activity code and desc:	Not reported
2nd SR activity ID meth code and desc 1:	Not reported
2nd SR activity ID meth code and desc 2:	Not reported
2nd SR activity ID meth code and desc 3:	Not reported
EST Ann REDN 2nd source REDN act code and desc:	Not reported
3rd SR activity code and desc:	Not reported
3rd SR activity ID meth code and desc 1:	Not reported
3rd SR activity ID meth code and desc 2:	Not reported
3rd SR activity ID meth code and desc 3:	Not reported
EST Ann REDN 3rd source REDN act code and desc:	Not reported
4th SR activity code and desc:	Not reported
4th SR activity ID meth code and desc 1:	Not reported
4th SR activity ID meth code and desc 2:	Not reported
4th SR activity ID meth code and desc 3:	Not reported
EST Ann REDN 4th source REDN act code and desc:	Not reported

Detailed On-site Waste Treatment Methods and Efficiency:

Cas number:	000107211
Document control number:	1318217051046
Chemical name:	ETHYLENE GLYCOL
Classification:	TRI
Unit of measure:	Pounds
Stream 1 - waste stream code:	NA
Stream 1 - trtmt method - sequence 1:	Not reported
Stream 1 - trtmt method - sequence 2:	Not reported
Stream 1 - trtmt method - sequence 3:	Not reported
Stream 1 - trtmt method - sequence 4:	Not reported
Stream 1 - trtmt method - sequence 5:	Not reported
Stream 1 - trtmt method - sequence 6:	Not reported
Stream 1 - trtmt method - sequence 7:	Not reported
Stream 1 - trtmt method - sequence 8:	Not reported
Stream 1 - based on operating data:	Not reported
Stream 2 - waste stream code:	Not reported
Stream 2 - trtmt method - sequence 1:	Not reported
Stream 2 - trtmt method - sequence 2:	Not reported
Stream 2 - trtmt method - sequence 3:	Not reported
Stream 2 - trtmt method - sequence 4:	Not reported
Stream 2 - trtmt method - sequence 5:	Not reported
Stream 2 - trtmt method - sequence 6:	Not reported
Stream 2 - trtmt method - sequence 7:	Not reported
Stream 2 - trtmt method - sequence 8:	Not reported
Stream 2 - based on operating data:	Not reported
Stream 3 - waste stream code:	Not reported
Stream 3 - trtmt method - sequence 1:	Not reported
Stream 3 - trtmt method - sequence 2:	Not reported
Stream 3 - trtmt method - sequence 3:	Not reported
Stream 3 - trtmt method - sequence 4:	Not reported
Stream 3 - trtmt method - sequence 5:	Not reported
Stream 3 - trtmt method - sequence 6:	Not reported
Stream 3 - trtmt method - sequence 7:	Not reported
Stream 3 - trtmt method - sequence 8:	Not reported



Map ID  
Direction  
Distance  
Elevation

MAP FINDINGS

Site

Database(s)

EDR ID Number  
EPA ID Number

**PRESTONE PRODUCTS CORP (Continued)**

**1000387045**

Stream 3 - based on operating data:	Not reported
Stream 4 - waste stream code:	Not reported
Stream 4 - trtmt method - sequence 1:	Not reported
Stream 4 - trtmt method - sequence 2:	Not reported
Stream 4 - trtmt method - sequence 3:	Not reported
Stream 4 - trtmt method - sequence 4:	Not reported
Stream 4 - trtmt method - sequence 5:	Not reported
Stream 4 - trtmt method - sequence 6:	Not reported
Stream 4 - trtmt method - sequence 7:	Not reported
Stream 4 - trtmt method - sequence 8:	Not reported
Stream 4 - based on operating data:	Not reported
Stream 5 - waste stream code:	Not reported
Stream 5 - trtmt method - sequence 1:	Not reported
Stream 5 - trtmt method - sequence 2:	Not reported
Stream 5 - trtmt method - sequence 3:	Not reported
Stream 5 - trtmt method - sequence 4:	Not reported
Stream 5 - trtmt method - sequence 5:	Not reported
Stream 5 - trtmt method - sequence 6:	Not reported
Stream 5 - trtmt method - sequence 7:	Not reported
Stream 5 - trtmt method - sequence 8:	Not reported
Stream 5 - based on operating data:	Not reported
TRI ID:	90503FRSTB19500
Cas number:	000067561
Chemical name:	METHANOL
Classification:	TRI
Unit of measure:	Pounds
Metal ind:	NO
Revision code 1:	Not reported
Revision code 2:	Not reported
Maximum amount on site:	06
Fugitive air emissions - total release pounds:	1102
Fugitive air emissions - total release range code:	Not reported
Total fugitive air emissions:	1102
Fugitive air emissions - basis of estimate:	Published Emission Factors
Stack air emissions - release pounds:	176
Stack air emissions - release range code:	Not reported
Total stack air emissions:	176
Stack air emissions - basis of estimate:	Published Emission Factors
Total air emissions:	1278
Discharges to stream a - stream name:	Not reported
Total discharges to stream a:	Not reported
Discharges to stream a - basis of estimate:	Not reported
Discharges to stream a - % from stormwater:	Not reported
Discharges to stream b - stream name:	Not reported
Total discharges to stream b:	Not reported
Discharges to stream b - basis of estimate:	Not reported
Discharges to stream b - % from stormwater:	Not reported
Discharges to stream c - stream name:	Not reported
Total discharges to stream c:	Not reported
Discharges to stream c - basis of estimate:	Not reported
Discharges to stream c - % from stormwater:	Not reported
Discharges to stream d - stream name:	Not reported
Total discharges to stream d:	Not reported
Discharges to stream d - basis of estimate:	Not reported
Discharges to stream d - % from stormwater:	Not reported

Map ID  
Direction  
Distance  
Elevation

MAP FINDINGS

Site

Database(s)

EDR ID Number  
EPA ID Number

**PRESTONE PRODUCTS CORP (Continued)**

**1000387045**

Discharges to stream e - stream name:	Not reported
Total discharges to stream e:	Not reported
Discharges to stream e - basis of estimate:	Not reported
Discharges to stream e - % from stormwater:	Not reported
Discharges to stream f - stream name:	Not reported
Total discharges to stream f:	Not reported
Discharges to stream f - basis of estimate:	Not reported
Discharges to stream f - % from stormwater:	Not reported
Discharges to stream g - stream name:	Not reported
Total discharges to stream g:	Not reported
Discharges to stream g - basis of estimate:	Not reported
Discharges to stream g - % from stormwater:	Not reported
Total number of receiving streams:	0
Total surface water discharge:	0
Total on-site underground inj - pounds:	0
On-site underground inj - basis of estimate:	Not reported
Total on-site ugrnd inj to cl i wells - pounds:	0
On-site underground inj to c1 i wells - basis of estimate:	Not reported
Total on-site ugrnd inj to cl ii-v wells - pounds:	0
On-site ungrnd inj to cl ii-v wells - basis of estimate:	Not reported
Total on-site underground injection:	0
Total on-site landfills:	0
On-site landfills - basis of estimate:	Not reported
Total on-site RCRA subtitle c landfills:	0
On-site RCRA subtitle c landfills - basis of estimate:	Not reported
Total other on-site landfills:	0
Other landfills - basis of estimate:	Not reported
Total on-site land treatment:	0
Land trtmt/appl farming - basis of estimate:	Not reported
Total surface impoundments:	0
Surface impoundment - basis of estimate:	Not reported
Total RCRA c surface impoundments:	0
RCRA c Surface impoundment - basis of estimate:	Not reported
Total other surface impoundments:	0
Other surface impoundment - basis of estimate:	Not reported
Total other disposal:	0
Other disposal - basis of estimate:	Continuous Monitoring Data
Total on-site land releases:	0
Total on-site releases:	1278
Off-site - POTW releases:	0
Off-site - storage only:	0
Off-site - solid/stab - metals:	0
Off-site - wastewater treatment release - metals:	0
Off-site - solid/stab - release - metals:	0
Off-site - wastewater treatment - metals:	0
Off-site - underground injection:	0
Off-site - underground injection - class 1 wells:	0
Off-site - underground injection - class ii-v wells:	0
Off-site - landfills/disposal surface impoundments:	0
Off-site - surface impoundment:	0
Off-site - RCRA subtitle c surface impoundments:	0
Off-site - other surface impoundments:	0
Off-site - other landfills:	0
Off-site - RCRA subtitle c landfills:	0
Off-site - disposal - land treatment:	0
Off-site - disposal - other land disposal:	0
Off-site - disposal - other off-site management:	0

Map ID  
 Direction  
 Distance  
 Elevation

MAP FINDINGS

Site

Database(s)

EDR ID Number  
 EPA ID Number

**PRESTONE PRODUCTS CORP (Continued)**

**1000387045**

Off-site - disposal - transfer to waste broker:	0
Off-site - disposal - unknown:	0
Total transferred off site for disposal:	0
Off-site - recycling - solvents/organics recovery:	0
Off-site - recycling -metals recovery:	0
Off-site - recycling - other reuse or recovery:	0
Off-site - recycling - acid regeneration:	0
Off-site - recycling - transfer to waste broker:	0
Total transferred off site for recycling:	0
Off-site - energy recovery:	0
Off-site - transfer to waste broker for energy recovery:	0
Total transferred off site for energy recovery:	0
Off-site - POTW treatment:	0
Off-site - solid/stab treatment - non metals:	0
Off-site -incineration/thermal treatment:	0
Off-site - incineration/insignificant heat value:	0
Off-site - wastewater treatment - non-metals:	0
Off-site - other waste treatment:	0
Off-site - transfer to waste broker - waste treatment:	0
Total transferred off site for treatment:	0
Off-site - transfer to waste broker:	0
Total transferred off site for further waste management:	0
Total POTW transfer:	0
Energy recovery on site current year:	0
Recycled on site current year:	0
Treated on site current year:	0
Total on-site waste management:	0
On-site energy recovery method 1:	Not Applicable
On-site energy recovery method 2:	Not reported
On-site energy recovery method 3:	Not Applicable
On-site energy recovery method 4:	Not reported
On-site recycling processes method 1:	Not Applicable
On-site recycling processes method 2:	Not reported
On-site recycling processes method 3:	Not reported
On-site recycling processes method 4:	Not reported
On-site recycling processes method 5:	Not reported
On-site recycling processes method 6:	Not reported
On-site recycling processes method 7:	Not reported
FRS Facility ID:	110000475147
Elemental Metal Included:	NO
Waste Rock Pile managed Indicator:	0
Waste Rock Quantity:	Not reported
Off Site - POTW Releases 81C:	0
Off Site - POTW Releases 81D:	0
<b>Chemical Activities and Uses:</b>	
Cas number:	000067561
Document control number:	1318217051059
Chemical name:	METHANOL
Classification:	TRI
Unit of measure:	Pounds
Produce the chemical:	No
Import the chemical:	No
On-site use of the chemical:	No
Sale or distribution of the chemical:	No
As a byproduct:	No
As a manufactured impurity:	No
Used as a reactant:	No

Map ID  
Direction  
Distance  
Elevation

MAP FINDINGS

Site

Database(s)

EDR ID Number  
EPA ID Number

**PRESTONE PRODUCTS CORP (Continued)**

**1000387045**

P101 feedstocks: No  
P102 raw materials: No  
P103 intermediates: No  
P104 initiators: No  
P199 other: No  
Added as a formulation component: Yes  
P201 additives: No  
P202 dyes: No  
P203 reaction diluents: No  
P204 initiators: No  
P205 solvents: No  
P206 inhibitors: No  
P207 emulsifiers: No  
P208 surfactants: No  
P209 lubricants: No  
P210 flame retardants: No  
P211 rheological modifiers: No  
P299 other: No  
Used as an article component: No  
Repackaging: Yes  
As a process impurity: No  
Processed / recycling: No  
Used as a chemical processing aid: No  
Z101 process solvents: No  
Z102 catalysts: No  
Z103 inhibitors: No  
Z104 initiators: No  
Z105 reaction terminators: No  
Z106 solution buffers: No  
Z199 other: No  
Used as a manufacturing aid: No  
Z201 process lubricants: No  
Z202 metalworking fluids: No  
Z203 coolants: No  
Z204 refrigerants: No  
Z205 hydraulic fluids: No  
Z299 other: No  
Ancillary or other use: No  
Z301 cleaner: No  
Z302 degreaser: No  
Z303 lubricant: No  
Z304 fuel: No  
Z305 flame retardant: No  
Z306 waste treatment: No  
Z307 water treatment: No  
Z308 construction materials: No  
Z399 other: No

Submitted Facility Name: PRESTONE PRODUCTS CORP  
Submitted Street: 19500 MARINER AVE  
Submitted City: TORRANCE  
Submitted County: LOS ANGELES  
Submitted State: CA  
Submitted Zip Code: 90503  
Submitted BIA Code: Not reported  
Submitted Tribe Name: Not reported  
Submitted Parent Company Name: KIK CUSTOM PRODUCTS

Map ID  
Direction  
Distance  
Elevation

MAP FINDINGS

Site

Database(s)

EDR ID Number  
EPA ID Number

**PRESTONE PRODUCTS CORP (Continued)**

**1000387045**

Submitted Parent Company DB Number:	Not reported
Submitted Standardized Parent Company Name:	KIK CUSTOM PRODUCTS INC
Submitted Primary NAICS Code:	325998
Submitted Industry Code:	325
Submitted Industry Name:	Chemicals
Industry Code:	325
Industry Name:	Chemicals
Last year the facility reported:	2018
First year the facility reported:	1987
Number of forms submitted:	4
Total number of forms submitted:	98

Detailed Source Reduction Activities and Methods:

Cas number:	000067561
Document control number:	1318217051059
Chemical name:	METHANOL
Classification:	TRI
Unit of measure:	Pounds
On-site limited releases - prior year:	0
On-site limited releases - current year:	0
On-site limited releases - following year:	0
On-site limited releases - 2nd-following year:	0
Other on-site releases - prior year:	2209
Other on-site releases - current year:	1278
Other on-site releases - following year:	1278
Other on-site releases - 2nd-following year:	1278
Off-site limited releases - prior year:	0
Off-site limited releases - current year:	0
Off-site limited releases - following year:	0
Off-site limited releases - 2nd-following year:	0
Other off-site releases - previous year:	0
Other off-site releases - current year:	0
Other off-site releases - following year:	0
Other off-site releases - 2nd-following year:	0
Energy recovery on site prior year:	0
Energy recovery on site current year:	0
Energy recovery on site following year:	0
Energy recovery on site 2nd-following year:	0
Energy recovery off site prior year:	0
Energy recovery off site current year:	0
Energy recovery off site following year:	0
Energy recovery off site 2nd-following year:	0
Quantity recycled on site prior year:	0
Quantity recycled on site current year:	0
Quantity recycled on site following year:	0
Quantity recycled on site 2nd-following year:	0
Quantity recycled off site prior year:	0
Quantity recycled off site current year:	0
Quantity recycled off site following year:	0
Quantity recycled off site 2nd-following year:	0
Quantity treated on site prior year:	0
Quantity treated on site current year:	0
Quantity treated on site following year:	0
Quantity treated on site 2nd-following year:	0
Quantity treated off site prior year:	0
Quantity treated off site current year:	0
Quantity treated off site following year:	0

Map ID  
Direction  
Distance  
Elevation

MAP FINDINGS

Site

Database(s)

EDR ID Number  
EPA ID Number

**PRESTONE PRODUCTS CORP (Continued)**

**1000387045**

Quantity treated off site 2nd-following year: 0  
Catastrophic releases or other one-time events: Not reported  
Prod ratio/activity index: .58  
Prod ratio or activity: PRODUCTION  
1st SR reduction activity: NA-NA  
1st SR activity ID meth code and desc 1: Not reported  
1st SR activity ID meth code and desc 2: Not reported  
1st SR activity ID meth code and desc 3: Not reported  
EST Ann REDN 1st source REDN act code and desc: Not reported  
2nd SR activity code and desc: Not reported  
2nd SR activity ID meth code and desc 1: Not reported  
2nd SR activity ID meth code and desc 2: Not reported  
2nd SR activity ID meth code and desc 3: Not reported  
EST Ann REDN 2nd source REDN act code and desc: Not reported  
3rd SR activity code and desc: Not reported  
3rd SR activity ID meth code and desc 1: Not reported  
3rd SR activity ID meth code and desc 2: Not reported  
3rd SR activity ID meth code and desc 3: Not reported  
EST Ann REDN 3rd source REDN act code and desc: Not reported  
4th SR activity code and desc: Not reported  
4th SR activity ID meth code and desc 1: Not reported  
4th SR activity ID meth code and desc 2: Not reported  
4th SR activity ID meth code and desc 3: Not reported  
EST Ann REDN 4th source REDN act code and desc: Not reported

Detailed On-site Waste Treatment Methods and Efficiency:

Cas number: 000067561  
Document control number: 1318217051059  
Chemical name: METHANOL  
Classification: TRI  
Unit of measure: Pounds  
Stream 1 - waste stream code: NA  
Stream 1 - trtmt method - sequence 1: Not reported  
Stream 1 - trtmt method - sequence 2: Not reported  
Stream 1 - trtmt method - sequence 3: Not reported  
Stream 1 - trtmt method - sequence 4: Not reported  
Stream 1 - trtmt method - sequence 5: Not reported  
Stream 1 - trtmt method - sequence 6: Not reported  
Stream 1 - trtmt method - sequence 7: Not reported  
Stream 1 - trtmt method - sequence 8: Not reported  
Stream 1 - based on operating data: Not reported  
Stream 2 - waste stream code: Not reported  
Stream 2 - trtmt method - sequence 1: Not reported  
Stream 2 - trtmt method - sequence 2: Not reported  
Stream 2 - trtmt method - sequence 3: Not reported  
Stream 2 - trtmt method - sequence 4: Not reported  
Stream 2 - trtmt method - sequence 5: Not reported  
Stream 2 - trtmt method - sequence 6: Not reported  
Stream 2 - trtmt method - sequence 7: Not reported  
Stream 2 - trtmt method - sequence 8: Not reported  
Stream 2 - based on operating data: Not reported  
Stream 3 - waste stream code: Not reported  
Stream 3 - trtmt method - sequence 1: Not reported  
Stream 3 - trtmt method - sequence 2: Not reported  
Stream 3 - trtmt method - sequence 3: Not reported  
Stream 3 - trtmt method - sequence 4: Not reported  
Stream 3 - trtmt method - sequence 5: Not reported

Map ID  
Direction  
Distance  
Elevation

MAP FINDINGS

Site

Database(s)

EDR ID Number  
EPA ID Number

**PRESTONE PRODUCTS CORP (Continued)**

**1000387045**

Stream 3 - trtmt method - sequence 6:	Not reported
Stream 3 - trtmt method - sequence 7:	Not reported
Stream 3 - trtmt method - sequence 8:	Not reported
Stream 3 - based on operating data:	Not reported
Stream 4 - waste stream code:	Not reported
Stream 4 - trtmt method - sequence 1:	Not reported
Stream 4 - trtmt method - sequence 2:	Not reported
Stream 4 - trtmt method - sequence 3:	Not reported
Stream 4 - trtmt method - sequence 4:	Not reported
Stream 4 - trtmt method - sequence 5:	Not reported
Stream 4 - trtmt method - sequence 6:	Not reported
Stream 4 - trtmt method - sequence 7:	Not reported
Stream 4 - trtmt method - sequence 8:	Not reported
Stream 4 - based on operating data:	Not reported
Stream 5 - waste stream code:	Not reported
Stream 5 - trtmt method - sequence 1:	Not reported
Stream 5 - trtmt method - sequence 2:	Not reported
Stream 5 - trtmt method - sequence 3:	Not reported
Stream 5 - trtmt method - sequence 4:	Not reported
Stream 5 - trtmt method - sequence 5:	Not reported
Stream 5 - trtmt method - sequence 6:	Not reported
Stream 5 - trtmt method - sequence 7:	Not reported
Stream 5 - trtmt method - sequence 8:	Not reported
Stream 5 - based on operating data:	Not reported

TRI ID:	90503FRSTB19500
Cas number:	N511
Chemical name:	NITRATE COMPOUNDS
Classification:	TRI
Unit of measure:	Pounds
Metal ind:	NO
Revision code 1:	Not reported
Revision code 2:	Not reported
Maximum amount on site:	Not reported
Fugitive air emissions - total release pounds:	Not reported
Fugitive air emissions - total release range code:	Not reported
Total fugitive air emissions:	0
Fugitive air emissions - basis of estimate:	Not reported
Stack air emissions - release pounds:	Not reported
Stack air emissions - release range code:	Not reported
Total stack air emissions:	0
Stack air emissions - basis of estimate:	Not reported
Total air emissions:	Not reported
Discharges to stream a - stream name:	Not reported
Total discharges to stream a:	Not reported
Discharges to stream a - basis of estimate:	Not reported
Discharges to stream a - % from stormwater:	Not reported
Discharges to stream b - stream name:	Not reported
Total discharges to stream b:	Not reported
Discharges to stream b - basis of estimate:	Not reported
Discharges to stream b - % from stormwater:	Not reported
Discharges to stream c - stream name:	Not reported
Total discharges to stream c:	Not reported
Discharges to stream c - basis of estimate:	Not reported
Discharges to stream c - % from stormwater:	Not reported
Discharges to stream d - stream name:	Not reported

Map ID  
Direction  
Distance  
Elevation

MAP FINDINGS

Site

Database(s)

EDR ID Number  
EPA ID Number

**PRESTONE PRODUCTS CORP (Continued)**

**1000387045**

Total discharges to stream d:	Not reported
Discharges to stream d - basis of estimate:	Not reported
Discharges to stream d - % from stormwater:	Not reported
Discharges to stream e - stream name:	Not reported
Total discharges to stream e:	Not reported
Discharges to stream e - basis of estimate:	Not reported
Discharges to stream e - % from stormwater:	Not reported
Discharges to stream f - stream name:	Not reported
Total discharges to stream f:	Not reported
Discharges to stream f - basis of estimate:	Not reported
Discharges to stream f - % from stormwater:	Not reported
Discharges to stream g - stream name:	Not reported
Total discharges to stream g:	Not reported
Discharges to stream g - basis of estimate:	Not reported
Discharges to stream g - % from stormwater:	Not reported
Total number of receiving streams:	0
Total surface water discharge:	0
Total on-site underground inj - pounds:	Not reported
On-site underground inj - basis of estimate:	Not reported
Total on-site ugrnd inj to cl i wells - pounds:	Not reported
On-site underground inj to c1 i wells - basis of estimate:	Not reported
Total on-site ugrnd inj to cl ii-v wells - pounds:	Not reported
On-site ungrnd inj to cl ii-v wells - basis of estimate:	Not reported
Total on-site underground injection:	Not reported
Total on-site landfills:	Not reported
On-site landfills - basis of estimate:	Not reported
Total on-site RCRA subtitle c landfills:	Not reported
On-site RCRA subtitle c landfills - basis of estimate:	Not reported
Total other on-site landfills:	Not reported
Other landfills - basis of estimate:	Not reported
Total on-site land treatment:	Not reported
Land trtmt/appl farming - basis of estimate:	Not reported
Total surface impoundments:	Not reported
Surface impoundment - basis of estimate:	Not reported
Total RCRA c surface impoundments:	Not reported
RCRA c Surface impoundment - basis of estimate:	Not reported
Total other surface impoundments:	Not reported
Other surface impoundment - basis of estimate:	Not reported
Total other disposal:	Not reported
Other disposal - basis of estimate:	Not reported
Total on-site land releases:	Not reported
Total on-site releases:	Not reported
Off-site - POTW releases:	0
Off-site - storage only:	0
Off-site - solid/stab - metals:	0
Off-site - wastewater treatment release - metals:	0
Off-site - solid/stab - release - metals:	0
Off-site - wastewater treatment - metals:	0
Off-site - underground injection:	0
Off-site - underground injection - class 1 wells:	0
Off-site - underground injection - class ii-v wells:	0
Off-site - landfills/disposal surface impoundments:	0
Off-site - surface impoundment:	0
Off-site - RCRA subtitle c surface impoundments:	0
Off-site - other surface impoundments:	0
Off-site - other landfills:	0
Off-site - RCRA subtitle c landfills:	0



Map ID  
 Direction  
 Distance  
 Elevation

MAP FINDINGS

Site

Database(s)

EDR ID Number  
 EPA ID Number

**PRESTONE PRODUCTS CORP (Continued)**

**1000387045**

Off-site - disposal - land treatment:	0
Off-site - disposal - other land disposal:	0
Off-site - disposal - other off-site management:	0
Off-site - disposal - transfer to waste broker:	0
Off-site - disposal - unknown:	0
Total transferred off site for disposal:	0
Off-site - recycling - solvents/organics recovery:	0
Off-site - recycling -metals recovery:	0
Off-site - recycling - other reuse or recovery:	0
Off-site - recycling - acid regeneration:	0
Off-site - recycling - transfer to waste broker:	0
Total transferred off site for recycling:	0
Off-site - energy recovery:	0
Off-site - transfer to waste broker for energy recovery:	0
Total transferred off site for energy recovery:	0
Off-site - POTW treatment:	0
Off-site - solid/stab treatment - non metals:	0
Off-site -incineration/thermal treatment:	0
Off-site - incineration/insignificant heat value:	0
Off-site - wastewater treatment - non-metals:	0
Off-site - other waste treatment:	0
Off-site - transfer to waste broker - waste treatment:	0
Total transferred off site for treatment:	0
Off-site - transfer to waste broker:	0
Total transferred off site for further waste management:	0
Total POTW transfer:	0
Energy recovery on site current year:	0
Recycled on site current year:	0
Treated on site current year:	0
Total on-site waste management:	0
On-site energy recovery method 1:	Not reported
On-site energy recovery method 2:	Not reported
On-site energy recovery method 3:	Not reported
On-site energy recovery method 4:	Not reported
On-site recycling processes method 1:	Not reported
On-site recycling processes method 2:	Not reported
On-site recycling processes method 3:	Not reported
On-site recycling processes method 4:	Not reported
On-site recycling processes method 5:	Not reported
On-site recycling processes method 6:	Not reported
On-site recycling processes method 7:	Not reported
FRS Facility ID:	110000475147
Elemental Metal Included:	NO
Waste Rock Pile managed Indicator:	0
Waste Rock Quantity:	Not reported
Off Site - POTW Releases 81C:	0
Off Site - POTW Releases 81D:	0
<b>Chemical Activities and Uses:</b>	
Cas number:	N511
Document control number:	1318217051061
Chemical name:	NITRATE COMPOUNDS
Classification:	TRI
Unit of measure:	Pounds
Produce the chemical:	No
Import the chemical:	No
On-site use of the chemical:	No
Sale or distribution of the chemical:	No

Map ID  
Direction  
Distance  
Elevation

MAP FINDINGS

Site

Database(s)

EDR ID Number  
EPA ID Number

**PRESTONE PRODUCTS CORP (Continued)**

**1000387045**

As a byproduct:	No
As a manufactured impurity:	No
Used as a reactant:	No
P101 feedstocks:	Not reported
P102 raw materials:	Not reported
P103 intermediates:	Not reported
P104 initiators:	Not reported
P199 other:	Not reported
Added as a formulation component:	No
P201 additives:	Not reported
P202 dyes:	Not reported
P203 reaction diluents:	Not reported
P204 initiators:	Not reported
P205 solvents:	Not reported
P206 inhibitors:	Not reported
P207 emulsifiers:	Not reported
P208 surfactants:	Not reported
P209 lubricants:	Not reported
P210 flame retardants:	Not reported
P211 rheological modifiers:	Not reported
P299 other:	Not reported
Used as an article component:	No
Repackaging:	No
As a process impurity:	No
Processed / recycling:	No
Used as a chemical processing aid:	No
Z101 process solvents:	Not reported
Z102 catalysts:	Not reported
Z103 inhibitors:	Not reported
Z104 initiators:	Not reported
Z105 reaction terminators:	Not reported
Z106 solution buffers:	Not reported
Z199 other:	Not reported
Used as a manufacturing aid:	No
Z201 process lubricants:	Not reported
Z202 metalworking fluids:	Not reported
Z203 coolants:	Not reported
Z204 refrigerants:	Not reported
Z205 hydraulic fluids:	Not reported
Z299 other:	Not reported
Ancillary or other use:	No
Z301 cleaner:	Not reported
Z302 degreaser:	Not reported
Z303 lubricant:	Not reported
Z304 fuel:	Not reported
Z305 flame retardant:	Not reported
Z306 waste treatment:	Not reported
Z307 water treatment:	Not reported
Z308 construction materials:	Not reported
Z399 other:	Not reported

Submitted Facility Name:	PRESTONE PRODUCTS CORP
Submitted Street:	19500 MARINER AVE
Submitted City:	TORRANCE
Submitted County:	LOS ANGELES
Submitted State:	CA
Submitted Zip Code:	90503

Map ID  
Direction  
Distance  
Elevation

MAP FINDINGS

Site

Database(s)

EDR ID Number  
EPA ID Number

**PRESTONE PRODUCTS CORP (Continued)**

**1000387045**

Submitted BIA Code:	Not reported
Submitted Tribe Name:	Not reported
Submitted Parent Company Name:	KIK CUSTOM PRODUCTS
Submitted Parent Company DB Number:	Not reported
Submitted Standardized Parent Company Name:	KIK CUSTOM PRODUCTS INC
Submitted Primary NAICS Code:	325998
Submitted Industry Code:	325
Submitted Industry Name:	Chemicals
Industry Code:	325
Industry Name:	Chemicals
Last year the facility reported:	2018
First year the facility reported:	1987
Number of forms submitted:	4
Total number of forms submitted:	98

Detailed Source Reduction Activities and Methods:

Cas number:	N511
Document control number:	1318217051061
Chemical name:	NITRATE COMPOUNDS
Classification:	TRI
Unit of measure:	Pounds
On-site limited releases - prior year:	0
On-site limited releases - current year:	0
On-site limited releases - following year:	0
On-site limited releases - 2nd-following year:	0
Other on-site releases - prior year:	0
Other on-site releases - current year:	0
Other on-site releases - following year:	0
Other on-site releases - 2nd-following year:	0
Off-site limited releases - prior year:	0
Off-site limited releases - current year:	0
Off-site limited releases - following year:	0
Off-site limited releases - 2nd-following year:	0
Other off-site releases - previous year:	0
Other off-site releases - current year:	0
Other off-site releases - following year:	0
Other off-site releases - 2nd-following year:	0
Energy recovery on site prior year:	0
Energy recovery on site current year:	0
Energy recovery on site following year:	0
Energy recovery on site 2nd-following year:	0
Energy recovery off site prior year:	0
Energy recovery off site current year:	0
Energy recovery off site following year:	0
Energy recovery off site 2nd-following year:	0
Quantity recycled on site prior year:	0
Quantity recycled on site current year:	0
Quantity recycled on site following year:	0
Quantity recycled on site 2nd-following year:	0
Quantity recycled off site prior year:	0
Quantity recycled off site current year:	0
Quantity recycled off site following year:	0
Quantity recycled off site 2nd-following year:	0
Quantity treated on site prior year:	0
Quantity treated on site current year:	0
Quantity treated on site following year:	0
Quantity treated on site 2nd-following year:	0

Map ID  
Direction  
Distance  
Elevation

MAP FINDINGS

Site

Database(s)

EDR ID Number  
EPA ID Number

**PRESTONE PRODUCTS CORP (Continued)**

**1000387045**

Quantity treated off site prior year:	0
Quantity treated off site current year:	0
Quantity treated off site following year:	0
Quantity treated off site 2nd-following year:	0
Catastrophic releases or other one-time events:	0
Prod ratio/activity index:	0
Prod ratio or activity:	Not reported
1st SR reduction activity:	-
1st SR activity ID meth code and desc 1:	Not reported
1st SR activity ID meth code and desc 2:	Not reported
1st SR activity ID meth code and desc 3:	Not reported
EST Ann REDN 1st source REDN act code and desc:	Not reported
2nd SR activity code and desc:	Not reported
2nd SR activity ID meth code and desc 1:	Not reported
2nd SR activity ID meth code and desc 2:	Not reported
2nd SR activity ID meth code and desc 3:	Not reported
EST Ann REDN 2nd source REDN act code and desc:	Not reported
3rd SR activity code and desc:	Not reported
3rd SR activity ID meth code and desc 1:	Not reported
3rd SR activity ID meth code and desc 2:	Not reported
3rd SR activity ID meth code and desc 3:	Not reported
EST Ann REDN 3rd source REDN act code and desc:	Not reported
4th SR activity code and desc:	Not reported
4th SR activity ID meth code and desc 1:	Not reported
4th SR activity ID meth code and desc 2:	Not reported
4th SR activity ID meth code and desc 3:	Not reported
EST Ann REDN 4th source REDN act code and desc:	Not reported

Detailed On-site Waste Treatment Methods and Efficiency:

Cas number:	N511
Document control number:	1318217051061
Chemical name:	NITRATE COMPOUNDS
Classification:	TRI
Unit of measure:	Pounds
Stream 1 - waste stream code:	Not reported
Stream 1 - trtmt method - sequence 1:	Not reported
Stream 1 - trtmt method - sequence 2:	Not reported
Stream 1 - trtmt method - sequence 3:	Not reported
Stream 1 - trtmt method - sequence 4:	Not reported
Stream 1 - trtmt method - sequence 5:	Not reported
Stream 1 - trtmt method - sequence 6:	Not reported
Stream 1 - trtmt method - sequence 7:	Not reported
Stream 1 - trtmt method - sequence 8:	Not reported
Stream 1 - based on operating data:	Not reported
Stream 2 - waste stream code:	Not reported
Stream 2 - trtmt method - sequence 1:	Not reported
Stream 2 - trtmt method - sequence 2:	Not reported
Stream 2 - trtmt method - sequence 3:	Not reported
Stream 2 - trtmt method - sequence 4:	Not reported
Stream 2 - trtmt method - sequence 5:	Not reported
Stream 2 - trtmt method - sequence 6:	Not reported
Stream 2 - trtmt method - sequence 7:	Not reported
Stream 2 - trtmt method - sequence 8:	Not reported
Stream 2 - based on operating data:	Not reported
Stream 3 - waste stream code:	Not reported
Stream 3 - trtmt method - sequence 1:	Not reported
Stream 3 - trtmt method - sequence 2:	Not reported

Map ID  
 Direction  
 Distance  
 Elevation

MAP FINDINGS

Site

Database(s)

EDR ID Number  
 EPA ID Number

**PRESTONE PRODUCTS CORP (Continued)**

**1000387045**

Stream 3 - trtmt method - sequence 3:	Not reported
Stream 3 - trtmt method - sequence 4:	Not reported
Stream 3 - trtmt method - sequence 5:	Not reported
Stream 3 - trtmt method - sequence 6:	Not reported
Stream 3 - trtmt method - sequence 7:	Not reported
Stream 3 - trtmt method - sequence 8:	Not reported
Stream 3 - based on operating data:	Not reported
Stream 4 - waste stream code:	Not reported
Stream 4 - trtmt method - sequence 1:	Not reported
Stream 4 - trtmt method - sequence 2:	Not reported
Stream 4 - trtmt method - sequence 3:	Not reported
Stream 4 - trtmt method - sequence 4:	Not reported
Stream 4 - trtmt method - sequence 5:	Not reported
Stream 4 - trtmt method - sequence 6:	Not reported
Stream 4 - trtmt method - sequence 7:	Not reported
Stream 4 - trtmt method - sequence 8:	Not reported
Stream 4 - based on operating data:	Not reported
Stream 5 - waste stream code:	Not reported
Stream 5 - trtmt method - sequence 1:	Not reported
Stream 5 - trtmt method - sequence 2:	Not reported
Stream 5 - trtmt method - sequence 3:	Not reported
Stream 5 - trtmt method - sequence 4:	Not reported
Stream 5 - trtmt method - sequence 5:	Not reported
Stream 5 - trtmt method - sequence 6:	Not reported
Stream 5 - trtmt method - sequence 7:	Not reported
Stream 5 - trtmt method - sequence 8:	Not reported
Stream 5 - based on operating data:	Not reported

**R107**  
**ENE**  
**1/8-1/4**  
**0.165 mi.**  
**869 ft.**

**UNKNOWN**  
**18601 HAWTHORNE BLVD**  
**, CA**  
**Site 1 of 2 in cluster R**

**UST** **U003998338**  
**N/A**

**Relative:**  
**Lower**  
**Actual:**  
**100 ft.**

**TORRANCE UST:**  
 Name: UNKNOWN  
 Address: 18601 HAWTHORNE BLVD  
 City: Not reported  
 Region: TORRANCE  
 Facility ID: 99959  
 Suite: Not reported  
 Facility Status: Inactive

**S108**  
**NNW**  
**1/8-1/4**  
**0.169 mi.**  
**893 ft.**

**REDWOOD ANIMAL HOSP**  
**2702 ARTESIA BLVD**  
**REDONDO BEACH, CA 90278**  
**Site 1 of 2 in cluster S**

**RCRA NonGen / NLR** **1024806891**  
**CAL000271647**

**Relative:**  
**Higher**  
**Actual:**  
**120 ft.**

**RCRA NonGen / NLR:**  
 Date form received by agency: 2003-06-12 00:00:00.0  
 Facility name: REDWOOD ANIMAL HOSP  
 Facility address: 2702 ARTESIA BLVD  
 REDONDO BEACH, CA 90278-0000  
 EPA ID: CAL000271647

Map ID  
Direction  
Distance  
Elevation

MAP FINDINGS

Site

Database(s)

EDR ID Number  
EPA ID Number

**REDWOOD ANIMAL HOSP (Continued)**

**1024806891**

Contact: KIM REA, OWNER  
Contact address: 2702 ARTESIA BLVD  
REDONDO BEACH, CA 90278  
Contact country: Not reported  
Contact telephone: 310-376-0581  
Contact email: REDWOODHOSPITAL@YAHOO.COM  
EPA Region: 09  
Classification: Non-Generator  
Description: Handler: Non-Generators do not presently generate hazardous waste

**Owner/Operator Summary:**

Owner/operator name: KIM S REA, DVM, INC  
Owner/operator address: 2702 ARTESIA BLVD  
REDONDO BEACH, CA 90278  
Owner/operator country: Not reported  
Owner/operator telephone: 310-376-0581  
Owner/operator email: Not reported  
Owner/operator fax: Not reported  
Owner/operator extension: Not reported  
Legal status: Other  
Owner/Operator Type: Owner  
Owner/Op start date: Not reported  
Owner/Op end date: Not reported

Owner/operator name: KIM REA, OWNER  
Owner/operator address: 2702 ARTESIA BLVD  
REDONDO BEACH, CA 90278  
Owner/operator country: Not reported  
Owner/operator telephone: 310-376-0581  
Owner/operator email: Not reported  
Owner/operator fax: Not reported  
Owner/operator extension: Not reported  
Legal status: Other  
Owner/Operator Type: Operator  
Owner/Op start date: Not reported  
Owner/Op end date: Not reported

**Handler Activities Summary:**

U.S. importer of hazardous waste: No  
Mixed waste (haz. and radioactive): No  
Recycler of hazardous waste: No  
Transporter of hazardous waste: Yes  
Treater, storer or disposer of HW: No  
Underground injection activity: No  
On-site burner exemption: No  
Furnace exemption: No  
Used oil fuel burner: No  
Used oil processor: No  
User oil refiner: No  
Used oil fuel marketer to burner: No  
Used oil Specification marketer: No  
Used oil transfer facility: No  
Used oil transporter: No

Violation Status: No violations found

Map ID  
Direction  
Distance  
Elevation

MAP FINDINGS

Site

Database(s)

EDR ID Number  
EPA ID Number

T109  
North  
1/8-1/4  
0.172 mi.  
908 ft.

**FLORENCE AKPUNONU**  
**4537 WEST 171ST STREET**  
**LAWNDALE, CA 90260**

RCRA NonGen / NLR

1024777330  
CAC002997269

Site 1 of 2 in cluster T

Relative:  
Higher

RCRA NonGen / NLR:

Actual:  
113 ft.

Date form received by agency: 2019-01-18 00:00:00.0  
Facility name: FLORENCE AKPUNONU  
Facility address: 4537 WEST 171ST STREET  
LAWNDALE, CA 90260  
EPA ID: CAC002997269  
Contact: FLORENCE AKPUNONU  
Contact address: 4537 WEST 171ST STREET  
LAWNDALE, CA 90260  
Contact country: Not reported  
Contact telephone: 424-222-2791  
Contact email: VIANCATARANGO@ALLIANCE-ENVIRO.COM  
EPA Region: 09  
Classification: Non-Generator  
Description: Handler: Non-Generators do not presently generate hazardous waste

Owner/Operator Summary:

Owner/operator name: FLORENCE AKPUNONU  
Owner/operator address: 4537 WEST 171ST STREET  
LAWNDALE, CA 90260  
Owner/operator country: Not reported  
Owner/operator telephone: 424-222-2791  
Owner/operator email: Not reported  
Owner/operator fax: Not reported  
Owner/operator extension: Not reported  
Legal status: Other  
Owner/Operator Type: Owner  
Owner/Op start date: Not reported  
Owner/Op end date: Not reported

Owner/operator name: FLORENCE AKPUNONU  
Owner/operator address: 4537 WEST 171ST STREET  
LAWNDALE, CA 90260  
Owner/operator country: Not reported  
Owner/operator telephone: 424-222-2791  
Owner/operator email: Not reported  
Owner/operator fax: Not reported  
Owner/operator extension: Not reported  
Legal status: Other  
Owner/Operator Type: Operator  
Owner/Op start date: Not reported  
Owner/Op end date: Not reported

Handler Activities Summary:

U.S. importer of hazardous waste: No  
Mixed waste (haz. and radioactive): No  
Recycler of hazardous waste: No  
Transporter of hazardous waste: No  
Treater, storer or disposer of HW: No  
Underground injection activity: No  
On-site burner exemption: No  
Furnace exemption: No

Map ID  
Direction  
Distance  
Elevation

MAP FINDINGS

Site

Database(s)

EDR ID Number  
EPA ID Number

**FLORENCE AKPUNONU (Continued)**

**1024777330**

Used oil fuel burner: No  
Used oil processor: No  
User oil refiner: No  
Used oil fuel marketer to burner: No  
Used oil Specification marketer: No  
Used oil transfer facility: No  
Used oil transporter: No

Violation Status: No violations found

**T110**  
**North**  
**1/8-1/4**  
**0.172 mi.**  
**908 ft.**

**FLORENCE AKPUNONU**  
**4537 WEST 171ST STREET**  
**LAWNDALE, CA 90260**  
**Site 2 of 2 in cluster T**

**RCRA NonGen / NLR** **1024777332**  
**CAC002997271**

**Relative:**  
**Higher**  
**Actual:**  
**113 ft.**

RCRA NonGen / NLR:  
Date form received by agency: 2019-01-18 00:00:00.0  
Facility name: FLORENCE AKPUNONU  
Facility address: 4537 WEST 171ST STREET  
LAWNDALE, CA 90260  
EPA ID: CAC002997271  
Mailing address: 4535 WEST 171ST STREET  
LAWNDALE, CA 90260  
Contact: FLORENCE AKPUNONU  
Contact address: 4535 WEST 171ST STREET  
LAWNDALE, CA 90260  
Contact country: Not reported  
Contact telephone: 424-222-2791  
Contact email: VIANCATARANGO@ALLIANCE-ENVIRO.COM  
EPA Region: 09  
Classification: Non-Generator  
Description: Handler: Non-Generators do not presently generate hazardous waste

Owner/Operator Summary:  
Owner/operator name: FLORENCE AKPUNONU  
Owner/operator address: 4535 WEST 171ST STREET  
LAWNDALE, CA 90260  
Owner/operator country: Not reported  
Owner/operator telephone: 424-222-2791  
Owner/operator email: Not reported  
Owner/operator fax: Not reported  
Owner/operator extension: Not reported  
Legal status: Other  
Owner/Operator Type: Owner  
Owner/Op start date: Not reported  
Owner/Op end date: Not reported

Owner/operator name: FLORENCE AKPUNONU  
Owner/operator address: 4535 WEST 171ST STREET  
LAWNDALE, CA 90260  
Owner/operator country: Not reported  
Owner/operator telephone: 424-222-2791  
Owner/operator email: Not reported  
Owner/operator fax: Not reported  
Owner/operator extension: Not reported  
Legal status: Other  
Owner/Operator Type: Operator



Map ID  
 Direction  
 Distance  
 Elevation

MAP FINDINGS

Site

Database(s)

EDR ID Number  
 EPA ID Number

**FLORENCE AKPUNONU (Continued)**

**1024777332**

Owner/Op start date: Not reported  
 Owner/Op end date: Not reported

Handler Activities Summary:

U.S. importer of hazardous waste: No  
 Mixed waste (haz. and radioactive): No  
 Recycler of hazardous waste: No  
 Transporter of hazardous waste: No  
 Treater, storer or disposer of HW: No  
 Underground injection activity: No  
 On-site burner exemption: No  
 Furnace exemption: No  
 Used oil fuel burner: No  
 Used oil processor: No  
 User oil refiner: No  
 Used oil fuel marketer to burner: No  
 Used oil Specification marketer: No  
 Used oil transfer facility: No  
 Used oil transporter: No

Violation Status: No violations found

**Q111**  
**SSE**  
**1/8-1/4**  
**0.176 mi.**  
**929 ft.**  
**Relative:**  
**Lower**  
**Actual:**  
**96 ft.**

**UCAR EMULSION SYSTEMS**  
**19206 HAWTHORNE BOULEVARD**  
**TORRANCE, CA 90503**  
**Site 3 of 12 in cluster Q**

**CERS HAZ WASTE** **U001564165**  
**HIST UST** **N/A**  
**CHMIRS**  
**DRYCLEANERS**  
**EMI**  
**NPDES**  
**CIWQS**  
**CERS**

CERS HAZ WASTE:  
 Name: ARKEMA COATING RESINS - LATEX  
 Address: 19206 HAWTHORNE BLVD  
 City,State,Zip: TORRANCE, CA 90503  
 Site ID: 385419  
 CERS ID: 10154703  
 CERS Description: RCRA LQ HW Generator

Name: ARKEMA COATING RESINS - LATEX  
 Address: 19206 HAWTHORNE BLVD  
 City,State,Zip: TORRANCE, CA 90503  
 Site ID: 385419  
 CERS ID: 10154703  
 CERS Description: Hazardous Chemical Management

Name: ARKEMA COATING RESINS - LATEX  
 Address: 19206 HAWTHORNE BLVD  
 City,State,Zip: TORRANCE, CA 90503  
 Site ID: 385419  
 CERS ID: 10154703  
 CERS Description: Hazardous Waste Generator

HIST UST:  
 Name: UCAR EMULSION SYSTEMS  
 Address: 19206 HAWTHORNE BOULEVARD  
 City,State,Zip: TORRANCE, CA 90503  
 File Number: 00028E88

Map ID  
Direction  
Distance  
Elevation

MAP FINDINGS

Site

Database(s)

EDR ID Number  
EPA ID Number

UCAR EMULSION SYSTEMS (Continued)

U001564165

URL: <http://geotracker.waterboards.ca.gov/ustpdfs/pdf/00028E88.pdf>  
Region: STATE  
Facility ID: 00000000373  
Facility Type: Other  
Other Type: LATEX MANUFACTURING  
Contact Name: JOHN L. FERRELL-MANUFACTURING  
Telephone: 2132145206  
Owner Name: UNION CARBIDE CORPORATION  
Owner Address: 19206 HAWTHORNE BOULEVARD  
Owner City,St,Zip: TORRANCE, CA 90503  
Total Tanks: 0006

Tank Num: 001  
Container Num: LU3-101  
Year Installed: 1970  
Tank Capacity: 00020000  
Tank Used for: PRODUCT  
Type of Fuel: Not reported  
Container Construction Thickness: 5/16  
Leak Detection: Stock Inventor

Tank Num: 002  
Container Num: LU3-126  
Year Installed: 1974  
Tank Capacity: 00030000  
Tank Used for: PRODUCT  
Type of Fuel: Not reported  
Container Construction Thickness: 3/8  
Leak Detection: Stock Inventor

Tank Num: 003  
Container Num: LU3-105  
Year Installed: 1970  
Tank Capacity: 00012000  
Tank Used for: PRODUCT  
Type of Fuel: Not reported  
Container Construction Thickness: 5/16  
Leak Detection: Stock Inventor

Tank Num: 004  
Container Num: LU3-103 M2  
Year Installed: 1970  
Tank Capacity: 00030000  
Tank Used for: PRODUCT  
Type of Fuel: Not reported  
Container Construction Thickness: .375  
Leak Detection: Stock Inventor

Tank Num: 005  
Container Num: LU3-107  
Year Installed: 1972  
Tank Capacity: 00030000  
Tank Used for: PRODUCT  
Type of Fuel: Not reported  
Container Construction Thickness: 3/8  
Leak Detection: Stock Inventor

Map ID  
Direction  
Distance  
Elevation

MAP FINDINGS

Site

Database(s)

EDR ID Number  
EPA ID Number

UCAR EMULSION SYSTEMS (Continued)

U001564165

Tank Num: 006  
Container Num: LU3-120 (A)  
Year Installed: 1974  
Tank Capacity: 00020000  
Tank Used for: PRODUCT  
Type of Fuel: Not reported  
Container Construction Thickness: 5/16  
Leak Detection: Stock Inventor

[Click here for Geo Tracker PDF:](#)

CHMIRS:

Name: Not reported  
Address: 19206 HAWTHORNE BLVD  
City,State,Zip: TORRANCE, CA  
OES Incident Number: 7-0533  
OES notification: 02/05/1997  
OES Date: Not reported  
OES Time: Not reported  
**Date Completed: Not reported**  
Property Use: Not reported  
Agency Id Number: Not reported  
Agency Incident Number: Not reported  
Time Notified: Not reported  
Time Completed: Not reported  
Surrounding Area: Not reported  
Estimated Temperature: Not reported  
Property Management: Not reported  
More Than Two Substances Involved?: Not reported  
Resp Agncy Personel # Of Decontaminated: Not reported  
Responding Agency Personel # Of Injuries: Not reported  
Responding Agency Personel # Of Fatalities: Not reported  
Others Number Of Decontaminated: Not reported  
Others Number Of Injuries: Not reported  
Others Number Of Fatalities: Not reported  
Vehicle Make/year: Not reported  
Vehicle License Number: Not reported  
Vehicle State: Not reported  
Vehicle Id Number: Not reported  
CA DOT PUC/ICC Number: Not reported  
Company Name: Not reported  
Reporting Officer Name/ID: Not reported  
Report Date: Not reported  
Facility Telephone: Not reported  
Waterway Involved: No  
Waterway: Not reported  
Spill Site: Not reported  
Cleanup By: Unknown  
Containment: Not reported  
What Happened: Not reported  
Type: Not reported  
Measure: Not reported  
Other: Not reported  
Date/Time: Not reported  
Year: 1997  
Agency: Torrance FD  
Incident Date: 2/5/1997 12:00:00 AM

Map ID  
Direction  
Distance  
Elevation

MAP FINDINGS

Site

Database(s)

EDR ID Number  
EPA ID Number

UCAR EMULSION SYSTEMS (Continued)

U001564165

Admin Agency: Torrance Fire Department  
Amount: Not reported  
Contained: Yes  
Site Type: Merchant/Business  
E Date: Not reported  
Substance: Argon  
Gallons: 0.000000  
Pounds: 1  
Unknown: 0  
Substance #2: Not reported  
Substance #3: Not reported  
Evacuations: 0  
Number of Injuries: 0  
Number of Fatalities: 0  
#1 Pipeline: Not reported  
#2 Pipeline: Not reported  
#3 Pipeline: Not reported  
#1 Vessel >= 300 Tons: Not reported  
#2 Vessel >= 300 Tons: Not reported  
#3 Vessel >= 300 Tons: Not reported  
Evacs: Not reported  
Injuries: Not reported  
FATALS: Not reported  
Comments: Not reported  
Description: While doing repairs on tanks, substance was purposely released to the air.

DRYCLEAN SOUTH COAST:

Name: UNION CARBIDE, UCAR EMULSION SYSTEMS  
Address: 19206 HAWTHORNE BLVD  
City,State,Zip: TORRANCE, CA 90503  
Facility ID: 4156  
Application Number: A84463  
Permit Number: M01251  
Status: S  
Representative Name: MANNY SANTOS  
Representative Telephone: 310 2245349  
Permit Status: INACTIVE  
BCAT Number: 301900  
BCAT Description: STORAGE TANK ORGANIC CHEMICALS MISC  
CCAT Number: Not reported  
CCAT Description: Not reported  
UTM East: 374.76901245  
UTM North: 3746.9221191

Name: UNION CARBIDE, UCAR EMULSION SYSTEMS  
Address: 19206 HAWTHORNE BLVD  
City,State,Zip: TORRANCE, CA 90503  
Facility ID: 4156  
Application Number: A84465  
Permit Number: M01253  
Status: S  
Representative Name: MANNY SANTOS  
Representative Telephone: 310 2245349  
Permit Status: INACTIVE  
BCAT Number: 301900  
BCAT Description: STORAGE TANK ORGANIC CHEMICALS MISC

Map ID  
Direction  
Distance  
Elevation

MAP FINDINGS

Site

Database(s)

EDR ID Number  
EPA ID Number

UCAR EMULSION SYSTEMS (Continued)

U001564165

CCAT Number: Not reported  
CCAT Description: Not reported  
UTM East: 374.76901245  
UTM North: 3746.9221191

Name: UNION CARBIDE, UCAR EMULSION SYSTEMS  
Address: 19206 HAWTHORNE BLVD  
City,State,Zip: TORRANCE, CA 90503  
Facility ID: 4156  
Application Number: A86170  
Permit Number: M01254  
Status: S  
Representative Name: MANNY SANTOS  
Representative Telephone: 310 2245349  
Permit Status: INACTIVE  
BCAT Number: 301900  
BCAT Description: STORAGE TANK ORGANIC CHEMICALS MISC  
CCAT Number: Not reported  
CCAT Description: Not reported  
UTM East: 374.76901245  
UTM North: 3746.9221191

Name: UNION CARBIDE, UCAR EMULSION SYSTEMS  
Address: 19206 HAWTHORNE BLVD  
City,State,Zip: TORRANCE, CA 90503  
Facility ID: 4156  
Application Number: A86171  
Permit Number: M01255  
Status: S  
Representative Name: MANNY SANTOS  
Representative Telephone: 310 2245349  
Permit Status: INACTIVE  
BCAT Number: 301900  
BCAT Description: STORAGE TANK ORGANIC CHEMICALS MISC  
CCAT Number: Not reported  
CCAT Description: Not reported  
UTM East: 374.76901245  
UTM North: 3746.9221191

EMI:

Name: UNION CARBIDE CORP, COATINGS MA  
Address: 19206 HAWTHORNE BL  
City,State,Zip: TORRANCE, CA 90503  
Year: 1987  
County Code: 19  
Air Basin: SC  
Facility ID: 4156  
Air District Name: SC  
SIC Code: 3069  
Air District Name: SOUTH COAST AQMD  
Community Health Air Pollution Info System: Not reported  
Consolidated Emission Reporting Rule: Not reported  
Total Organic Hydrocarbon Gases Tons/Yr: 2  
Reactive Organic Gases Tons/Yr: 2  
Carbon Monoxide Emissions Tons/Yr: 0  
NOX - Oxides of Nitrogen Tons/Yr: 0  
SOX - Oxides of Sulphur Tons/Yr: 0

Map ID  
Direction  
Distance  
Elevation

MAP FINDINGS

Site

Database(s)

EDR ID Number  
EPA ID Number

UCAR EMULSION SYSTEMS (Continued)

U001564165

Particulate Matter Tons/Yr: 0  
Part. Matter 10 Micrometers and Smlr Tons/Yr:0

Name: UNION CARBIDE CORPORATION COAT  
Address: 19206 HAWTHORNE BL  
City,State,Zip: TORRANCE, CA 90503  
Year: 1990  
County Code: 19  
Air Basin: SC  
Facility ID: 4156  
Air District Name: SC  
SIC Code: 3069  
Air District Name: SOUTH COAST AQMD  
Community Health Air Pollution Info System: Not reported  
Consolidated Emission Reporting Rule: Not reported  
Total Organic Hydrocarbon Gases Tons/Yr: 6  
Reactive Organic Gases Tons/Yr: 5  
Carbon Monoxide Emissions Tons/Yr: 0  
NOX - Oxides of Nitrogen Tons/Yr: 1  
SOX - Oxides of Sulphur Tons/Yr: 0  
Particulate Matter Tons/Yr: 0  
Part. Matter 10 Micrometers and Smlr Tons/Yr:0

Name: UNION CARBIDE, UCAR EMULSION S  
Address: 19206 HAWTHORNE BL  
City,State,Zip: TORRANCE, CA 90503  
Year: 1995  
County Code: 19  
Air Basin: SC  
Facility ID: 4156  
Air District Name: SC  
SIC Code: 3069  
Air District Name: SOUTH COAST AQMD  
Community Health Air Pollution Info System: Not reported  
Consolidated Emission Reporting Rule: Not reported  
Total Organic Hydrocarbon Gases Tons/Yr: 9  
Reactive Organic Gases Tons/Yr: 6  
Carbon Monoxide Emissions Tons/Yr: 0  
NOX - Oxides of Nitrogen Tons/Yr: 1  
SOX - Oxides of Sulphur Tons/Yr: 0  
Particulate Matter Tons/Yr: 0  
Part. Matter 10 Micrometers and Smlr Tons/Yr:0

Name: UNION CARBIDE, UCAR EMULSION S  
Address: 19206 HAWTHORNE BLVD  
City,State,Zip: TORRANCE, CA 90503  
Year: 1996  
County Code: 19  
Air Basin: SC  
Facility ID: 4156  
Air District Name: SC  
SIC Code: 3069  
Air District Name: SOUTH COAST AQMD  
Community Health Air Pollution Info System: Not reported  
Consolidated Emission Reporting Rule: Not reported  
Total Organic Hydrocarbon Gases Tons/Yr: 10  
Reactive Organic Gases Tons/Yr: 6

Map ID  
Direction  
Distance  
Elevation

MAP FINDINGS

Site

Database(s)

EDR ID Number  
EPA ID Number

**UCAR EMULSION SYSTEMS (Continued)**

**U001564165**

Carbon Monoxide Emissions Tons/Yr: 1  
NOX - Oxides of Nitrogen Tons/Yr: 2  
SOX - Oxides of Sulphur Tons/Yr: 0  
Particulate Matter Tons/Yr: 0  
Part. Matter 10 Micrometers and Smllr Tons/Yr:0

Name: UNION CARBIDE, UCAR EMULSION S  
Address: 19206 HAWTHORNE BL  
City,State,Zip: TORRANCE, CA 90503  
Year: 1997  
County Code: 19  
Air Basin: SC  
Facility ID: 4156  
Air District Name: SC  
SIC Code: 2821  
Air District Name: SOUTH COAST AQMD  
Community Health Air Pollution Info System: Not reported  
Consolidated Emission Reporting Rule: Not reported  
Total Organic Hydrocarbon Gases Tons/Yr: 30  
Reactive Organic Gases Tons/Yr: 15  
Carbon Monoxide Emissions Tons/Yr: 1  
NOX - Oxides of Nitrogen Tons/Yr: 2  
SOX - Oxides of Sulphur Tons/Yr: 0  
Particulate Matter Tons/Yr: 0  
Part. Matter 10 Micrometers and Smllr Tons/Yr:0

Name: UNION CARBIDE, UCAR EMULSION S  
Address: 19206 HAWTHORNE BL  
City,State,Zip: TORRANCE, CA 90503  
Year: 1998  
County Code: 19  
Air Basin: SC  
Facility ID: 4156  
Air District Name: SC  
SIC Code: 2821  
Air District Name: SOUTH COAST AQMD  
Community Health Air Pollution Info System: Not reported  
Consolidated Emission Reporting Rule: Not reported  
Total Organic Hydrocarbon Gases Tons/Yr: 19  
Reactive Organic Gases Tons/Yr: 9  
Carbon Monoxide Emissions Tons/Yr: 1  
NOX - Oxides of Nitrogen Tons/Yr: 2  
SOX - Oxides of Sulphur Tons/Yr: 0  
Particulate Matter Tons/Yr: 0  
Part. Matter 10 Micrometers and Smllr Tons/Yr:0

Name: UNION CARBIDE, UCAR EMULSION S  
Address: 19206 HAWTHORNE BL  
City,State,Zip: TORRANCE, CA 90503  
Year: 1999  
County Code: 19  
Air Basin: SC  
Facility ID: 4156  
Air District Name: SC  
SIC Code: 2821  
Air District Name: SOUTH COAST AQMD  
Community Health Air Pollution Info System: Not reported

Map ID  
Direction  
Distance  
Elevation

MAP FINDINGS

Site

Database(s)

EDR ID Number  
EPA ID Number

**UCAR EMULSION SYSTEMS (Continued)**

**U001564165**

Consolidated Emission Reporting Rule: Not reported  
Total Organic Hydrocarbon Gases Tons/Yr: 30  
Reactive Organic Gases Tons/Yr: 15  
Carbon Monoxide Emissions Tons/Yr: 1  
NOX - Oxides of Nitrogen Tons/Yr: 2  
SOX - Oxides of Sulphur Tons/Yr: 0  
Particulate Matter Tons/Yr: 0  
Part. Matter 10 Micrometers and Smlr Tons/Yr:0

Name: UNION CARBIDE, UCAR EMULSION S  
Address: 19206 HAWTHORNE BL  
City,State,Zip: TORRANCE, CA 90503  
Year: 2000  
County Code: 19  
Air Basin: SC  
Facility ID: 4156  
Air District Name: SC  
SIC Code: 2821  
Air District Name: SOUTH COAST AQMD  
Community Health Air Pollution Info System: Not reported  
Consolidated Emission Reporting Rule: Not reported  
Total Organic Hydrocarbon Gases Tons/Yr: 30  
Reactive Organic Gases Tons/Yr: 15  
Carbon Monoxide Emissions Tons/Yr: 1  
NOX - Oxides of Nitrogen Tons/Yr: 2  
SOX - Oxides of Sulphur Tons/Yr: 0  
Particulate Matter Tons/Yr: 0  
Part. Matter 10 Micrometers and Smlr Tons/Yr:0

Name: UNION CARBIDE, UCAR EMULSION S  
Address: 19206 HAWTHORNE BL  
City,State,Zip: TORRANCE, CA 90503  
Year: 2001  
County Code: 19  
Air Basin: SC  
Facility ID: 4156  
Air District Name: SC  
SIC Code: 2821  
Air District Name: SOUTH COAST AQMD  
Community Health Air Pollution Info System: Not reported  
Consolidated Emission Reporting Rule: Not reported  
Total Organic Hydrocarbon Gases Tons/Yr: 18  
Reactive Organic Gases Tons/Yr: 8  
Carbon Monoxide Emissions Tons/Yr: 0  
NOX - Oxides of Nitrogen Tons/Yr: 1  
SOX - Oxides of Sulphur Tons/Yr: 0  
Particulate Matter Tons/Yr: 0  
Part. Matter 10 Micrometers and Smlr Tons/Yr:0

Name: UNION CARBIDE, UCAR EMULSION SYSTEMS  
Address: 19206 HAWTHORNE BLVD  
City,State,Zip: TORRANCE, CA 90503  
Year: 2002  
County Code: 19  
Air Basin: SC  
Facility ID: 4156  
Air District Name: SC



Map ID  
Direction  
Distance  
Elevation

MAP FINDINGS

Site

Database(s)

EDR ID Number  
EPA ID Number

**UCAR EMULSION SYSTEMS (Continued)**

**U001564165**

SIC Code: 2821  
Air District Name: SOUTH COAST AQMD  
Community Health Air Pollution Info System: Not reported  
Consolidated Emission Reporting Rule: Not reported  
Total Organic Hydrocarbon Gases Tons/Yr: 2  
Reactive Organic Gases Tons/Yr: 1  
Carbon Monoxide Emissions Tons/Yr: 1  
NOX - Oxides of Nitrogen Tons/Yr: 1  
SOX - Oxides of Sulphur Tons/Yr: 0  
Particulate Matter Tons/Yr: 0  
Part. Matter 10 Micrometers and Smllr Tons/Yr:0

Name: UNION CARBIDE, UCAR EMULSION SYSTEMS  
Address: 19206 HAWTHORNE BLVD  
City,State,Zip: TORRANCE, CA 90503  
Year: 2003  
County Code: 19  
Air Basin: SC  
Facility ID: 4156  
Air District Name: SC  
SIC Code: 2821  
Air District Name: SOUTH COAST AQMD  
Community Health Air Pollution Info System: Not reported  
Consolidated Emission Reporting Rule: Not reported  
Total Organic Hydrocarbon Gases Tons/Yr: 2  
Reactive Organic Gases Tons/Yr: 1  
Carbon Monoxide Emissions Tons/Yr: 1  
NOX - Oxides of Nitrogen Tons/Yr: 1  
SOX - Oxides of Sulphur Tons/Yr: 0  
Particulate Matter Tons/Yr: 0  
Part. Matter 10 Micrometers and Smllr Tons/Yr:0

Name: UNION CARBIDE, UCAR EMULSION SYSTEMS  
Address: 19206 HAWTHORNE BLVD  
City,State,Zip: TORRANCE, CA 90503  
Year: 2004  
County Code: 19  
Air Basin: SC  
Facility ID: 4156  
Air District Name: SC  
SIC Code: 2821  
Air District Name: SOUTH COAST AQMD  
Community Health Air Pollution Info System: Not reported  
Consolidated Emission Reporting Rule: Not reported  
Total Organic Hydrocarbon Gases Tons/Yr: 2.217115  
Reactive Organic Gases Tons/Yr: 1.36  
Carbon Monoxide Emissions Tons/Yr: 0.68692  
NOX - Oxides of Nitrogen Tons/Yr: 1.09669  
SOX - Oxides of Sulphur Tons/Yr: 0.006783  
Particulate Matter Tons/Yr: 0.075965  
Part. Matter 10 Micrometers and Smllr Tons/Yr:0.07

Name: UNION CARBIDE, UCAR EMULSION SYSTEMS  
Address: 19206 HAWTHORNE BLVD  
City,State,Zip: TORRANCE, CA 90503  
Year: 2005  
County Code: 19

Map ID  
Direction  
Distance  
Elevation

MAP FINDINGS

Site

Database(s)

EDR ID Number  
EPA ID Number

**UCAR EMULSION SYSTEMS (Continued)**

**U001564165**

Air Basin: SC  
Facility ID: 4156  
Air District Name: SC  
SIC Code: 2821  
Air District Name: SOUTH COAST AQMD  
Community Health Air Pollution Info System: Not reported  
Consolidated Emission Reporting Rule: Not reported  
Total Organic Hydrocarbon Gases Tons/Yr: 3.22223  
Reactive Organic Gases Tons/Yr: 2.2270075465  
Carbon Monoxide Emissions Tons/Yr: .53102  
NOX - Oxides of Nitrogen Tons/Yr: 1.26669  
SOX - Oxides of Sulphur Tons/Yr: .00635  
Particulate Matter Tons/Yr: .079235  
Part. Matter 10 Micrometers and Smlr Tons/Yr: .07922696

Name: UNION CARBIDE, UCAR EMULSION SYSTEMS  
Address: 19206 HAWTHORNE BLVD  
City,State,Zip: TORRANCE, CA 90503  
Year: 2006  
County Code: 19  
Air Basin: SC  
Facility ID: 4156  
Air District Name: SC  
SIC Code: 2821  
Air District Name: SOUTH COAST AQMD  
Community Health Air Pollution Info System: Not reported  
Consolidated Emission Reporting Rule: Not reported  
Total Organic Hydrocarbon Gases Tons/Yr: 2.014654975246360089  
Reactive Organic Gases Tons/Yr: 1.196  
Carbon Monoxide Emissions Tons/Yr: .917  
NOX - Oxides of Nitrogen Tons/Yr: 2.46  
SOX - Oxides of Sulphur Tons/Yr: .012  
Particulate Matter Tons/Yr: .15  
Part. Matter 10 Micrometers and Smlr Tons/Yr: .15

Name: UNION CARBIDE, UCAR EMULSION SYSTEMS  
Address: 19206 HAWTHORNE BLVD  
City,State,Zip: TORRANCE, CA 92021  
Year: 2007  
County Code: 19  
Air Basin: SC  
Facility ID: 4156  
Air District Name: SC  
SIC Code: 2821  
Air District Name: SOUTH COAST AQMD  
Community Health Air Pollution Info System: Not reported  
Consolidated Emission Reporting Rule: Not reported  
Total Organic Hydrocarbon Gases Tons/Yr: 1.966750272937999516  
Reactive Organic Gases Tons/Yr: 1.196  
Carbon Monoxide Emissions Tons/Yr: .917  
NOX - Oxides of Nitrogen Tons/Yr: 2.46  
SOX - Oxides of Sulphur Tons/Yr: .012  
Particulate Matter Tons/Yr: .15  
Part. Matter 10 Micrometers and Smlr Tons/Yr: .15

Name: ARKEMA INC.  
Address: 19206 HAWTHORNE BLVD

Map ID  
Direction  
Distance  
Elevation

MAP FINDINGS

Site

Database(s)

EDR ID Number  
EPA ID Number

**UCAR EMULSION SYSTEMS (Continued)**

**U001564165**

City,State,Zip: TORRANCE, CA 90503  
Year: 2012  
County Code: 19  
Air Basin: SC  
Facility ID: 163088  
Air District Name: SC  
SIC Code: 2821  
Air District Name: SOUTH COAST AQMD  
Community Health Air Pollution Info System: Not reported  
Consolidated Emission Reporting Rule: Not reported  
Total Organic Hydrocarbon Gases Tons/Yr: 0.95238564602  
Reactive Organic Gases Tons/Yr: 0.8088046818  
Carbon Monoxide Emissions Tons/Yr: 0.24458  
NOX - Oxides of Nitrogen Tons/Yr: 0.3689  
SOX - Oxides of Sulphur Tons/Yr: 0.00204  
Particulate Matter Tons/Yr: 0.02593  
Part. Matter 10 Micrometers and Smllr Tons/Yr:0.02593

**NPDES:**

Name: ARKEMA  
Address: 19206 HAWTHORNE BLVD  
City,State,Zip: TORRANCE, CA 90503  
Facility Status: Not reported  
NPDES Number: Not reported  
Region: Not reported  
Agency Number: Not reported  
Regulatory Measure ID: Not reported  
Place ID: Not reported  
Order Number: Not reported  
WDID: 4 19I027309  
Regulatory Measure Type: Industrial  
Program Type: Not reported  
Adoption Date Of Regulatory Measure: Not reported  
Effective Date Of Regulatory Measure: Not reported  
Termination Date Of Regulatory Measure: Not reported  
Expiration Date Of Regulatory Measure: Not reported  
Discharge Address: Not reported  
Discharge Name: Not reported  
Discharge City: Not reported  
Discharge State: Not reported  
Discharge Zip: Not reported  
Status: Active  
Status Date: 08/22/2017  
Operator Name: Arkema  
Operator Address: 19206 Hawthorne Blvd  
Operator City: Torrance  
Operator State: California  
Operator Zip: 90503

**NPDES as of 03/2018:**

NPDES Number: CAS000001  
Status: Active  
Agency Number: 0  
Region: 4  
Regulatory Measure ID: 487536  
Order Number: 97-03-DWQ  
Regulatory Measure Type: Enrollee

Map ID  
Direction  
Distance  
Elevation

MAP FINDINGS

Site

Database(s)

EDR ID Number  
EPA ID Number

**UCAR EMULSION SYSTEMS (Continued)**

**U001564165**

Place ID:	Not reported
WDID:	4 19I027309
Program Type:	Industrial
Adoption Date Of Regulatory Measure:	Not reported
Effective Date Of Regulatory Measure:	08/22/2017
Expiration Date Of Regulatory Measure:	Not reported
Termination Date Of Regulatory Measure:	Not reported
Discharge Name:	Arkema
Discharge Address:	19206 Hawthorne Blvd
Discharge City:	Torrance
Discharge State:	California
Discharge Zip:	90503
Received Date:	Not reported
Processed Date:	Not reported
Status:	Not reported
Status Date:	Not reported
Place Size:	Not reported
Place Size Unit:	Not reported
Contact:	Not reported
Contact Title:	Not reported
Contact Phone:	Not reported
Contact Phone Ext:	Not reported
Contact Email:	Not reported
Operator Name:	Not reported
Operator Address:	Not reported
Operator City:	Not reported
Operator State:	Not reported
Operator Zip:	Not reported
Operator Contact:	Not reported
Operator Contact Title:	Not reported
Operator Contact Phone:	Not reported
Operator Contact Phone Ext:	Not reported
Operator Contact Email:	Not reported
Operator Type:	Not reported
Developer:	Not reported
Developer Address:	Not reported
Developer City:	Not reported
Developer State:	Not reported
Developer Zip:	Not reported
Developer Contact:	Not reported
Developer Contact Title:	Not reported
Constype Linear Utility Ind:	Not reported
Emergency Phone:	Not reported
Emergency Phone Ext:	Not reported
Constype Above Ground Ind:	Not reported
Constype Below Ground Ind:	Not reported
Constype Cable Line Ind:	Not reported
Constype Comm Line Ind:	Not reported
Constype Commercial Ind:	Not reported
Constype Electrical Line Ind:	Not reported
Constype Gas Line Ind:	Not reported
Constype Industrial Ind:	Not reported
Constype Other Description:	Not reported
Constype Other Ind:	Not reported
Constype Recons Ind:	Not reported
Constype Residential Ind:	Not reported
Constype Transport Ind:	Not reported

Map ID  
Direction  
Distance  
Elevation

MAP FINDINGS

Site

Database(s)

EDR ID Number  
EPA ID Number

**UCAR EMULSION SYSTEMS (Continued)**

**U001564165**

Constype Utility Description: Not reported  
Constype Utility Ind: Not reported  
Constype Water Sewer Ind: Not reported  
Dir Discharge Uswater Ind: Not reported  
Receiving Water Name: Not reported  
Certifier: Not reported  
Certifier Title: Not reported  
Certification Date: Not reported  
Primary Sic: Not reported  
Secondary Sic: Not reported  
Tertiary Sic: Not reported

Name: ARKEMA  
Address: 19206 HAWTHORNE BLVD  
City,State,Zip: TORRANCE, CA 90503  
Facility Status: Active  
NPDES Number: CAS000001  
Region: 4  
Agency Number: 0  
Regulatory Measure ID: 487536  
Place ID: Not reported  
Order Number: 97-03-DWQ  
WDID: 4 19I027309  
Regulatory Measure Type: Enrollee  
Program Type: Industrial  
Adoption Date Of Regulatory Measure: Not reported  
Effective Date Of Regulatory Measure: 08/22/2017  
Termination Date Of Regulatory Measure: Not reported  
Expiration Date Of Regulatory Measure: Not reported  
Discharge Address: 19206 Hawthorne Blvd  
Discharge Name: Arkema  
Discharge City: Torrance  
Discharge State: California  
Discharge Zip: 90503  
Status: Not reported  
Status Date: Not reported  
Operator Name: Not reported  
Operator Address: Not reported  
Operator City: Not reported  
Operator State: Not reported  
Operator Zip: Not reported

NPDES as of 03/2018:  
NPDES Number: CAS000001  
Status: Active  
Agency Number: 0  
Region: 4  
Regulatory Measure ID: 487536  
Order Number: 97-03-DWQ  
Regulatory Measure Type: Enrollee  
Place ID: Not reported  
WDID: 4 19I027309  
Program Type: Industrial  
Adoption Date Of Regulatory Measure: Not reported  
Effective Date Of Regulatory Measure: 08/22/2017  
Expiration Date Of Regulatory Measure: Not reported  
Termination Date Of Regulatory Measure: Not reported

Map ID  
Direction  
Distance  
Elevation

MAP FINDINGS

Site

Database(s)

EDR ID Number  
EPA ID Number

**UCAR EMULSION SYSTEMS (Continued)**

**U001564165**

Discharge Name:	Arkema
Discharge Address:	19206 Hawthorne Blvd
Discharge City:	Torrance
Discharge State:	California
Discharge Zip:	90503
Received Date:	Not reported
Processed Date:	Not reported
Status:	Not reported
Status Date:	Not reported
Place Size:	Not reported
Place Size Unit:	Not reported
Contact:	Not reported
Contact Title:	Not reported
Contact Phone:	Not reported
Contact Phone Ext:	Not reported
Contact Email:	Not reported
Operator Name:	Not reported
Operator Address:	Not reported
Operator City:	Not reported
Operator State:	Not reported
Operator Zip:	Not reported
Operator Contact:	Not reported
Operator Contact Title:	Not reported
Operator Contact Phone:	Not reported
Operator Contact Phone Ext:	Not reported
Operator Contact Email:	Not reported
Operator Type:	Not reported
Developer:	Not reported
Developer Address:	Not reported
Developer City:	Not reported
Developer State:	Not reported
Developer Zip:	Not reported
Developer Contact:	Not reported
Developer Contact Title:	Not reported
Constype Linear Utility Ind:	Not reported
Emergency Phone:	Not reported
Emergency Phone Ext:	Not reported
Constype Above Ground Ind:	Not reported
Constype Below Ground Ind:	Not reported
Constype Cable Line Ind:	Not reported
Constype Comm Line Ind:	Not reported
Constype Commercial Ind:	Not reported
Constype Electrical Line Ind:	Not reported
Constype Gas Line Ind:	Not reported
Constype Industrial Ind:	Not reported
Constype Other Description:	Not reported
Constype Other Ind:	Not reported
Constype Recons Ind:	Not reported
Constype Residential Ind:	Not reported
Constype Transport Ind:	Not reported
Constype Utility Description:	Not reported
Constype Utility Ind:	Not reported
Constype Water Sewer Ind:	Not reported
Dir Discharge Uswater Ind:	Not reported
Receiving Water Name:	Not reported
Certifier:	Not reported
Certifier Title:	Not reported

Map ID  
Direction  
Distance  
Elevation

MAP FINDINGS

Site

Database(s)

EDR ID Number  
EPA ID Number

UCAR EMULSION SYSTEMS (Continued)

U001564165

Certification Date: Not reported  
Primary Sic: Not reported  
Secondary Sic: Not reported  
Tertiary Sic: Not reported

CIWQS:

Name: ARKEMA  
Address: 19206 HAWTHORNE BLVD  
City,State,Zip: TORRANCE, CA 90503  
Agency: Arkema  
Agency Address: 19206 Hawthorne Blvd, Torrance, CA 90503  
Place/Project Type: Industrial - Plastics Material and Synthetic Resins, and Nonvulcanizable Elastomers  
SIC/NAICS: 2821  
Region: 4  
Program: INDSTW  
Regulatory Measure Status: Active  
Regulatory Measure Type: Storm water industrial  
Order Number: 2014-0057-DWQ  
WDID: 4 19I027309  
NPDES Number: CAS000001  
Adoption Date: Not reported  
Effective Date: 08/22/2017  
Termination Date: Not reported  
Expiration/Review Date: Not reported  
Design Flow: Not reported  
Major/Minor: Not reported  
Complexity: Not reported  
TTWQ: Not reported  
Enforcement Actions within 5 years: 0  
Violations within 5 years: 0  
Latitude: 33.85645  
Longitude: -118.35161

CERS:

Name: ARKEMA COATING RESINS PLANT  
Address: 19206 HAWTHORNE BLVD  
City,State,Zip: TORRANCE, CA 90503  
Site ID: 93297  
CERS ID: 90503NNCRB19206  
CERS Description: Toxic Release Inventory

Affiliation:

Affiliation Type Desc: Company Official  
Entity Name: Olivier Depauw  
Entity Title: Plant Manager  
Affiliation Address: 19206 HAWTHORNE BLVD  
Affiliation City: TORRANCE  
Affiliation State: CA  
Affiliation Country: Not reported  
Affiliation Zip: 90503  
Affiliation Phone: Not reported

Affiliation Type Desc: Parent Company  
Entity Name: ARKEMA DELAWARE INC  
Entity Title: Not reported

Map ID  
Direction  
Distance  
Elevation

MAP FINDINGS

Site

Database(s)

EDR ID Number  
EPA ID Number

UCAR EMULSION SYSTEMS (Continued)

U001564165

Affiliation Address: 19206 HAWTHORNE BLVD  
Affiliation City: TORRANCE  
Affiliation State: CA  
Affiliation Country: Not reported  
Affiliation Zip: 90503  
Affiliation Phone: Not reported

Affiliation Type Desc: Public Contact  
Entity Name: OLIVIER DEPAUW  
Entity Title: Not reported  
Affiliation Address: 19206 HAWTHORNE BLVD  
Affiliation City: TORRANCE  
Affiliation State: CA  
Affiliation Country: Not reported  
Affiliation Zip: 90503  
Affiliation Phone: 3102145316

Affiliation Type Desc: Technical Contact  
Entity Name: Siddhi Sawant  
Entity Title: Not reported  
Affiliation Address: 19206 HAWTHORNE BLVD  
Affiliation City: TORRANCE  
Affiliation State: CA  
Affiliation Country: Not reported  
Affiliation Zip: 90503  
Affiliation Phone: 3102145314

Name: ARKEMA COATING RESINS - LATEX  
Address: 19206 HAWTHORNE BLVD  
City,State,Zip: TORRANCE, CA 90503  
Site ID: 385419  
CERS ID: 10154703  
CERS Description: Chemical Storage Facilities

Violations:  
Site ID: 385419  
Site Name: Arkema Coating Resins - Latex  
Violation Date: 06-24-2009  
Citation: 01003 - Search Title 8 regulations for 5189 E03 A at  
<https://www.dir.ca.gov/title8/index/T8index.asp>  
Violation Description: Cal/OSHA Violation  
Violation Notes: Not reported  
Violation Division: Cal/OSHA  
Violation Program: OSHA  
Violation Source: CERS

Evaluation:  
Eval General Type: Occupational Safety and Health Administration Inspection  
Eval Date: 03-25-2009  
Violations Found: No  
Eval Type: Cal/OSHA Inspection  
Eval Notes: Not reported  
Eval Division: Cal/OSHA  
Eval Program: OSHA  
Eval Source: CERS



Map ID  
Direction  
Distance  
Elevation

MAP FINDINGS

Site

Database(s)

EDR ID Number  
EPA ID Number

UCAR EMULSION SYSTEMS (Continued)

U001564165

Eval General Type: Compliance Evaluation Inspection  
Eval Date: 06-07-2016  
Violations Found: No  
Eval Type: Routine done by local agency  
Eval Notes: Hosted three site visitations by hazmat response crews.  
Eval Division: Torrance Fire Department  
Eval Program: CalARP  
Eval Source: CERS

Eval General Type: Compliance Evaluation Inspection  
Eval Date: 06-09-2016  
Violations Found: No  
Eval Type: Routine done by local agency  
Eval Notes: Ryan Lojek, HESQ Site Leader  
Eval Division: Los Angeles County Fire Department  
Eval Program: HW  
Eval Source: CERS

Eval General Type: Compliance Evaluation Inspection  
Eval Date: 07-10-2019  
Violations Found: No  
Eval Type: Routine done by local agency  
Eval Notes: consent given by Siddhi Sawant  
Eval Division: Torrance Fire Department  
Eval Program: CalARP  
Eval Source: CERS

Eval General Type: Compliance Evaluation Inspection  
Eval Date: 07-24-2014  
Violations Found: No  
Eval Type: Routine done by local agency  
Eval Notes: CalARP inspection. No violations found.  
Eval Division: Torrance Fire Department  
Eval Program: CalARP  
Eval Source: CERS

Eval General Type: Compliance Evaluation Inspection  
Eval Date: 10-05-2017  
Violations Found: No  
Eval Type: Routine done by local agency  
Eval Notes: Consent given by Ryan Lojek  
Eval Division: Torrance Fire Department  
Eval Program: HMRRP  
Eval Source: CERS

Eval General Type: Compliance Evaluation Inspection  
Eval Date: 11-21-2011  
Violations Found: No  
Eval Type: Routine done by local agency  
Eval Notes: No Violations, completing CERS  
Eval Division: Torrance Fire Department  
Eval Program: HMRRP  
Eval Source: CERS

Eval General Type: Compliance Evaluation Inspection  
Eval Date: 07-07-2016  
Violations Found: No

Map ID  
Direction  
Distance  
Elevation

MAP FINDINGS

Site

Database(s)

EDR ID Number  
EPA ID Number

UCAR EMULSION SYSTEMS (Continued)

U001564165

Eval Type:	Routine done by local agency
Eval Notes:	2016 CERS Submittal complete.
Eval Division:	Torrance Fire Department
Eval Program:	HMRRP
Eval Source:	CERS
Eval General Type:	Compliance Evaluation Inspection
Eval Date:	11-09-2010
Violations Found:	No
Eval Type:	Routine done by local agency
Eval Notes:	No violations found
Eval Division:	Torrance Fire Department
Eval Program:	HMRRP
Eval Source:	CERS
Eval General Type:	Compliance Evaluation Inspection
Eval Date:	11-09-2010
Violations Found:	No
Eval Type:	Routine done by local agency
Eval Notes:	No violations found; need to include NH3 tank in RMP; need to remove Dow references in RMP and replace with applicable Arkema policy
Eval Division:	Torrance Fire Department
Eval Program:	CalARP
Eval Source:	CERS
Eval General Type:	Compliance Evaluation Inspection
Eval Date:	07-10-2019
Violations Found:	No
Eval Type:	Routine done by local agency
Eval Notes:	consent given by Siddhi Sawant
Eval Division:	Torrance Fire Department
Eval Program:	HMRRP
Eval Source:	CERS
Eval General Type:	Compliance Evaluation Inspection
Eval Date:	07-16-2015
Violations Found:	No
Eval Type:	Routine done by local agency
Eval Notes:	2015 CERS submittal complete.
Eval Division:	Torrance Fire Department
Eval Program:	HMRRP
Eval Source:	CERS
Eval General Type:	Compliance Evaluation Inspection
Eval Date:	07-24-2014
Violations Found:	No
Eval Type:	Routine done by local agency
Eval Notes:	2014 CERS submittal complete.
Eval Division:	Torrance Fire Department
Eval Program:	HMRRP
Eval Source:	CERS
Eval General Type:	Compliance Evaluation Inspection
Eval Date:	08-20-2013
Violations Found:	No
Eval Type:	Routine done by local agency
Eval Notes:	CalARP Inspection.

Map ID  
Direction  
Distance  
Elevation

MAP FINDINGS

Site

Database(s)

EDR ID Number  
EPA ID Number

UCAR EMULSION SYSTEMS (Continued)

U001564165

Eval Division: Torrance Fire Department  
Eval Program: CalARP  
Eval Source: CERS

Eval General Type: Compliance Evaluation Inspection  
Eval Date: 10-05-2017  
Violations Found: No  
Eval Type: Routine done by local agency  
Eval Notes: Consent given by Ryan Lojek  
Eval Division: Torrance Fire Department  
Eval Program: CalARP  
Eval Source: CERS

Eval General Type: Compliance Evaluation Inspection  
Eval Date: 07-15-2015  
Violations Found: No  
Eval Type: Routine done by local agency  
Eval Notes: Need Attachment E for RMP Latex Resin.  
Eval Division: Torrance Fire Department  
Eval Program: CalARP  
Eval Source: CERS

Eval General Type: Compliance Evaluation Inspection  
Eval Date: 10-15-2018  
Violations Found: No  
Eval Type: Routine done by local agency  
Eval Notes: Consent given by Siddhi Sawant  
Eval Division: Torrance Fire Department  
Eval Program: HMRRP  
Eval Source: CERS

Coordinates:

Site ID: 385419  
Facility Name: Arkema Coating Resins - Latex  
Env Int Type Code: CalARP  
Program ID: 10154703  
Coord Name: Not reported  
Ref Point Type Desc: Center of a facility or station.  
Latitude: 33.856530  
Longitude: -118.353590

Affiliation:

Affiliation Type Desc: Operator  
Entity Name: ARKEMA INC  
Entity Title: Not reported  
Affiliation Address: Not reported  
Affiliation City: Not reported  
Affiliation State: Not reported  
Affiliation Country: Not reported  
Affiliation Zip: Not reported  
Affiliation Phone: (310) 214-5316

Affiliation Type Desc: Legal Owner  
Entity Name: ARKEMA INC  
Entity Title: Not reported  
Affiliation Address: 19206 HAWTHORNE BLVD

Map ID  
Direction  
Distance  
Elevation

MAP FINDINGS

Site

Database(s)

EDR ID Number  
EPA ID Number

UCAR EMULSION SYSTEMS (Continued)

U001564165

Affiliation City: TORRANCE  
Affiliation State: CA  
Affiliation Country: United States  
Affiliation Zip: 90503  
Affiliation Phone: (310) 214-5316

Affiliation Type Desc: Document Preparer  
Entity Name: Siddhi Sawant  
Entity Title: Not reported  
Affiliation Address: Not reported  
Affiliation City: Not reported  
Affiliation State: Not reported  
Affiliation Country: Not reported  
Affiliation Zip: Not reported  
Affiliation Phone: Not reported

Affiliation Type Desc: Environmental Contact  
Entity Name: Siddhi Sawant  
Entity Title: Not reported  
Affiliation Address: 19206 HAWTHORNE BLVD  
Affiliation City: TORRANCE  
Affiliation State: CA  
Affiliation Country: Not reported  
Affiliation Zip: 90503  
Affiliation Phone: Not reported

Affiliation Type Desc: Identification Signer  
Entity Name: Siddhi Sawant  
Entity Title: HES Technician  
Affiliation Address: Not reported  
Affiliation City: Not reported  
Affiliation State: Not reported  
Affiliation Country: Not reported  
Affiliation Zip: Not reported  
Affiliation Phone: Not reported

Affiliation Type Desc: Parent Corporation  
Entity Name: Arkema Coating Resins - Latex  
Entity Title: Not reported  
Affiliation Address: Not reported  
Affiliation City: Not reported  
Affiliation State: Not reported  
Affiliation Country: Not reported  
Affiliation Zip: Not reported  
Affiliation Phone: Not reported

Affiliation Type Desc: CUPA District  
Entity Name: Los Angeles County Fire  
Entity Title: Not reported  
Affiliation Address: 5825 Rickenbacker Road  
Affiliation City: Commerce  
Affiliation State: CA  
Affiliation Country: Not reported  
Affiliation Zip: 90040-3027  
Affiliation Phone: (323) 890-4045

Affiliation Type Desc: Facility Mailing Address

Map ID  
 Direction  
 Distance  
 Elevation

MAP FINDINGS

Site

Database(s)

EDR ID Number  
 EPA ID Number

**UCAR EMULSION SYSTEMS (Continued)**

**U001564165**

Entity Name: Mailing Address  
 Entity Title: Not reported  
 Affiliation Address: 19206 HAWTHORNE BLVD  
 Affiliation City: TORRANCE  
 Affiliation State: CA  
 Affiliation Country: Not reported  
 Affiliation Zip: 90503  
 Affiliation Phone: Not reported

Name: ARKEMA  
 Address: 19206 HAWTHORNE BLVD  
 City,State,Zip: TORRANCE, CA 90503  
 Site ID: 526539  
 CERS ID: 856182  
 CERS Description: Industrial Facility Storm Water

Evaluation:  
 Eval General Type: Compliance Evaluation Inspection  
 Eval Date: 06-01-2018  
 Violations Found: No  
 Eval Type: Industrial Storm Water Compliance Evaluation  
 Eval Notes: The facility is designed to collect all storm water and non-storm water generated on the property. The collected water gets discharged to the sewer line, which they have a permit for. The facility was in compliance during the inspection. (Please see the attached for the detailed inspection report.)  
 Eval Division: Water Boards  
 Eval Program: INDSTW  
 Eval Source: SMARTS

Affiliation:  
 Affiliation Type Desc: Owner/Operator  
 Entity Name: Arkema  
 Entity Title: Operator  
 Affiliation Address: 19206 Hawthorne Blvd  
 Affiliation City: Torrance  
 Affiliation State: CA  
 Affiliation Country: Not reported  
 Affiliation Zip: 90503  
 Affiliation Phone: Not reported

**Q112**  
**SSE**  
**1/8-1/4**  
**0.176 mi.**  
**929 ft.**

**ARKEMA COATING RESINS PLANT**  
**19206 HAWTHORNE BLVD**  
**TORRANCE, CA 90503**  
**Site 4 of 12 in cluster Q**

**RCRA-LQG** **1000336410**  
**HIST Cal-Sites** **90503NNCRB19206**  
**SWEEPS UST**  
**HIST UST**  
**CA FID UST**  
**TRIS**

**Relative:**  
**Lower**

RCRA-LQG:  
 Date form received by agency:2018-02-07 00:00:00.0  
 Facility name: ARKEMA INC  
 Facility address: 19206 HAWTHORNE BLVD  
 TORRANCE, CA 90503-0000  
 EPA ID: CAD081735755  
 Mailing address: HAWTHORNE BLVD  
 TORRANCE, CA 90503-0000

**Actual:**  
**96 ft.**

Map ID  
Direction  
Distance  
Elevation

MAP FINDINGS

Site

Database(s)

EDR ID Number  
EPA ID Number

**ARKEMA COATING RESINS PLANT (Continued)**

**1000336410**

Contact: SIDDHI SAWANT  
Contact address: HAWTHORNE BLVD  
TORRANCE, CA 90503-0000  
Contact country: US  
Contact telephone: 310-214-5314  
Contact email: SIDDHI.SAWANT@ARKEMA.COM  
EPA Region: 09  
Land type: Private  
Classification: Large Quantity Generator  
Description: Handler: generates 1,000 kg or more of hazardous waste during any calendar month; or generates more than 1 kg of acutely hazardous waste during any calendar month; or generates more than 100 kg of any residue or contaminated soil, waste or other debris resulting from the cleanup of a spill, into or on any land or water, of acutely hazardous waste during any calendar month; or generates 1 kg or less of acutely hazardous waste during any calendar month, and accumulates more than 1 kg of acutely hazardous waste at any time; or generates 100 kg or less of any residue or contaminated soil, waste or other debris resulting from the cleanup of a spill, into or on any land or water, of acutely hazardous waste during any calendar month, and accumulates more than 100 kg of that material at any time

**Owner/Operator Summary:**

Owner/operator name: ARKEMA INC  
Owner/operator address: HAWTHORNE BLVD  
TORRANCE, CA 90503  
Owner/operator country: US  
Owner/operator telephone: 310-214-5316  
Owner/operator email: JEFF.MILLS@ARKEMA.COM  
Owner/operator fax: Not reported  
Owner/operator extension: Not reported  
Legal status: Private  
Owner/Operator Type: Operator  
Owner/Op start date: 2010-01-25 00:00:00.  
Owner/Op end date: Not reported

Owner/operator name: ARKEMA INC  
Owner/operator address: HAWTHORNE BLVD  
TORRANCE, CA 90503  
Owner/operator country: US  
Owner/operator telephone: 310-214-5316  
Owner/operator email: JEFF.MILLS@ARKEMA.COM  
Owner/operator fax: Not reported  
Owner/operator extension: Not reported  
Legal status: Private  
Owner/Operator Type: Owner  
Owner/Op start date: 2010-01-25 00:00:00.  
Owner/Op end date: Not reported

Owner/operator name: ARKEMA INC  
Owner/operator address: 19206 HAWTHORNE BLVD  
TORRANCE, CA 90503  
Owner/operator country: US  
Owner/operator telephone: 310-214-5336  
Owner/operator email: Not reported  
Owner/operator fax: Not reported  
Owner/operator extension: Not reported

Map ID  
Direction  
Distance  
Elevation

MAP FINDINGS

Site

Database(s)

EDR ID Number  
EPA ID Number

**ARKEMA COATING RESINS PLANT (Continued)**

**1000336410**

Legal status: Private  
Owner/Operator Type: Owner  
Owner/Op start date: 2012-01-25 00:00:00.  
Owner/Op end date: Not reported

Owner/operator name: ARKEMA INC  
Owner/operator address: Not reported  
Not reported

Owner/operator country: Not reported  
Owner/operator telephone: Not reported  
Owner/operator email: Not reported  
Owner/operator fax: Not reported  
Owner/operator extension: Not reported

Legal status: Private  
Owner/Operator Type: Operator  
Owner/Op start date: 2010-01-25 00:00:00.  
Owner/Op end date: Not reported

Handler Activities Summary:

U.S. importer of hazardous waste: No  
Mixed waste (haz. and radioactive): No  
Recycler of hazardous waste: No  
Transporter of hazardous waste: No  
Treater, storer or disposer of HW: No  
Underground injection activity: No  
On-site burner exemption: No  
Furnace exemption: No  
Used oil fuel burner: No  
Used oil processor: No  
User oil refiner: No  
Used oil fuel marketer to burner: No  
Used oil Specification marketer: No  
Used oil transfer facility: No  
Used oil transporter: No

Historical Generators:

Date form received by agency: 2017-03-23 00:00:00.0  
Site name: ARKEMA INC  
Classification: Small Quantity Generator

Date form received by agency: 2017-01-18 00:00:00.0  
Site name: ARKEMA INC  
Classification: Large Quantity Generator

Date form received by agency: 2015-10-28 00:00:00.0  
Site name: ARKEMA INC  
Classification: Small Quantity Generator

Date form received by agency: 2014-03-01 00:00:00.0  
Site name: ARKEMA INC  
Classification: Large Quantity Generator

Date form received by agency: 2012-10-16 00:00:00.0  
Site name: ARKEMA INC  
Classification: Large Quantity Generator

Map ID  
Direction  
Distance  
Elevation

MAP FINDINGS

Site

Database(s)

EDR ID Number  
EPA ID Number

**ARKEMA COATING RESINS PLANT (Continued)**

**1000336410**

Date form received by agency: 2010-09-07 00:00:00.0  
Site name: UNION CARBIDE CORP  
Classification: Large Quantity Generator

Date form received by agency: 2010-03-11 00:00:00.0  
Site name: ARKEMA INC  
Classification: Large Quantity Generator

Date form received by agency: 1996-09-01 00:00:00.0  
Site name: UNION CARBIDE CORP  
Classification: Large Quantity Generator

Date form received by agency: 1996-09-01 00:00:00.0  
Site name: UNION CARBIDE CORP  
Classification: Small Quantity Generator

Date form received by agency: 1992-03-11 00:00:00.0  
Site name: UNION CARBIDE CORP  
Classification: Large Quantity Generator

Date form received by agency: 1980-08-14 00:00:00.0  
Site name: UNION CARBIDE CORP  
Classification: Large Quantity Generator

Hazardous Waste Summary:

- . Waste code: 134
- . Waste name: Aqueous solution with <10% total organic residues
  
- . Waste code: 141
- . Waste name: Off-specification, aged, or surplus inorganics
  
- . Waste code: 151
- . Waste name: Asbestos-containing waste
  
- . Waste code: 161
- . Waste name: Fluid-cracking catalyst (FCC) waste
  
- . Waste code: 181
- . Waste name: Other inorganic solid waste
  
- . Waste code: 221
- . Waste name: Waste oil and mixed oil
  
- . Waste code: 223
- . Waste name: Unspecified oil-containing waste
  
- . Waste code: 261
- . Waste name: Polychlorinated biphenyls and material containing PCB's
  
- . Waste code: 271
- . Waste name: Organic monomer waste (includes unreacted resins)
  
- . Waste code: 272
- . Waste name: Polymeric resin waste
  
- . Waste code: 291



Map ID  
Direction  
Distance  
Elevation

MAP FINDINGS

Site

Database(s)

EDR ID Number  
EPA ID Number

**ARKEMA COATING RESINS PLANT (Continued)**

**1000336410**

. Waste name: Latex waste

. Waste code: 331  
. Waste name: Off-specification, aged, or surplus organics

. Waste code: 343  
. Waste name: Unspecified organic liquid mixture

. Waste code: 352  
. Waste name: Other organic solids

. Waste code: 491  
. Waste name: Unspecified sludge waste

. Waste code: 561  
. Waste name: Detergent and soap

. Waste code: 741  
. Waste name: Liquids with halogenated organic compounds > 1000 mg/l

. Waste code: D001  
. Waste name: IGNITABLE WASTE

. Waste code: D002  
. Waste name: CORROSIVE WASTE

. Waste code: D003  
. Waste name: REACTIVE WASTE

. Waste code: D007  
. Waste name: CHROMIUM

. Waste code: D008  
. Waste name: LEAD

. Waste code: D009  
. Waste name: MERCURY

. Waste code: D018  
. Waste name: BENZENE

. Waste code: D028  
. Waste name: 1,2-DICHLOROETHANE

. Waste code: D035  
. Waste name: METHYL ETHYL KETONE

. Waste code: F001  
. Waste name: THE FOLLOWING SPENT HALOGENATED SOLVENTS USED IN DEGREASING:  
TETRACHLOROETHYLENE, TRICHLORETHYLENE, METHYLENE CHLORIDE,  
1,1,1-TRICHLOROETHANE, CARBON TETRACHLORIDE AND CHLORINATED  
FLUOROCARBONS; ALL SPENT SOLVENT MIXTURES/BLENDS USED IN DEGREASING  
CONTAINING, BEFORE USE, A TOTAL OF TEN PERCENT OR MORE (BY VOLUME) OF  
ONE OR MORE OF THE ABOVE HALOGENATED SOLVENTS OR THOSE SOLVENTS LISTED  
IN F002, F004, AND F005; AND STILL BOTTOMS FROM THE RECOVERY OF THESE  
SPENT SOLVENTS AND SPENT SOLVENT MIXTURES.

Map ID  
Direction  
Distance  
Elevation

MAP FINDINGS

Site

Database(s)

EDR ID Number  
EPA ID Number

**ARKEMA COATING RESINS PLANT (Continued)**

**1000336410**

- . Waste code: U007
- . Waste name: 2-PROPENAMIDE (OR) ACRYLAMIDE
  
- . Waste code: U009
- . Waste name: 2-PROPENITRILE (OR) ACRYLONITRILE
  
- . Waste code: U112
- . Waste name: ACETIC ACID, ETHYL ESTER (I) (OR) ETHYL ACETATE (I)
  
- . Waste code: U160
- . Waste name: 2-BUTANONE, PEROXIDE (R,T) (OR) METHYL ETHYL KETONE PEROXIDE (R,T)

Facility Has Received Notices of Violations:

- Regulation violated: FR - 262.10-12.A
- Area of violation: Generators - General
- Date violation determined: 1994-05-10 00:00:00.0
- Date achieved compliance: 1999-05-10 00:00:00.0
- Violation lead agency: State
- Enforcement action: COMPLIANCE EVALUATION INSPECTION ON-SITE
- Enforcement action date: Not reported
- Enf. disposition status: Not reported
- Enf. disp. status date: Not reported
- Enforcement lead agency: Not reported
- Proposed penalty amount: Not reported
- Final penalty amount: Not reported
- Paid penalty amount: Not reported

Calsite:

- Name: UNION CARBIDE, TORRANCE
- Address: 3651 DEL AMO BLVD
- City: TORRANCE
- Region: CYPRESS
- Facility ID: 19290033
- Facility Type: RP
- Type: RESPONSIBLE PARTY
- Branch: SB
- Branch Name: SO CAL - CYPRESS
- File Name: Not reported
- State Senate District: 08171982
- Status: CERTIFIED AS HAVING BEEN REMEDIED SATISFACTORILY UNDER DTSC OVERSIGHT
- Status Name: CERTIFIED
- Lead Agency: N/A
- NPL: Not reported
- SIC Code: 29
- SIC Name: MANU - PETROLEUM & COAL PRODUCTS
- Access: Not reported
- Cortese: Not reported
- Hazardous Ranking Score: Not reported
- Date Site Hazard Ranked: Not reported
- Groundwater Contamination: Not reported
- Staff Member Responsible for Site: JABRAHAM
- Supervisor Responsible for Site: Not reported
- Region Water Control Board: LA
- Region Water Control Board Name: LOS ANGELES
- Lat/Long Direction: Not reported
- Lat/Long (dms): 0 0 0 / 0 0 0
- Lat/long Method: Not reported

Map ID  
Direction  
Distance  
Elevation

MAP FINDINGS

Site

Database(s)

EDR ID Number  
EPA ID Number

**ARKEMA COATING RESINS PLANT (Continued)**

**1000336410**

Lat/Long Description: Not reported  
State Assembly District Code: 53  
State Senate District Code: 28  
Facility ID: 19290033  
Activity: DISC  
Activity Name: DISCOVERY  
AWP Code: Not reported  
Proposed Budget: 0  
AWP Completion Date: Not reported  
Revised Due Date: Not reported  
Comments Date: 08101980  
Est Person-Yrs to complete: 0  
Estimated Size: Not reported  
Request to Delete Activity: Not reported  
Activity Status: CERT  
Definition of Status: CERTIFIED  
Liquids Removed (Gals): 0  
Liquids Treated (Gals): 0  
Action Included Capping: Not reported  
Well Decommissioned: Not reported  
Action Included Fencing: Not reported  
Removal Action Certification: Not reported  
Activity Comments: Not reported  
For Commercial Reuse: 0  
For Industrial Reuse: 0  
For Residential Reuse: 0  
Unknown Type: 0  
Facility ID: 19290033  
Activity: CERT  
Activity Name: CERTIFICATION  
AWP Code: Not reported  
Proposed Budget: 0  
AWP Completion Date: Not reported  
Revised Due Date: Not reported  
Comments Date: 08171982  
Est Person-Yrs to complete: 0  
Estimated Size: Not reported  
Request to Delete Activity: Not reported  
Activity Status: CERT  
Definition of Status: CERTIFIED  
Liquids Removed (Gals): 0  
Liquids Treated (Gals): 0  
Action Included Capping: Not reported  
Well Decommissioned: Not reported  
Action Included Fencing: Not reported  
Removal Action Certification: Not reported  
Activity Comments: Not reported  
For Commercial Reuse: 0  
For Industrial Reuse: 0  
For Residential Reuse: 0  
Unknown Type: 0  
Facility ID: 19290033  
Activity: SS  
Activity Name: SITE SCREENING  
AWP Code: Not reported  
Proposed Budget: 0  
AWP Completion Date: Not reported

Map ID  
Direction  
Distance  
Elevation

MAP FINDINGS

Site

Database(s)

EDR ID Number  
EPA ID Number

**ARKEMA COATING RESINS PLANT (Continued)**

**1000336410**

Revised Due Date: Not reported  
Comments Date: 06291989  
Est Person-Yrs to complete: 0  
Estimated Size: Not reported  
Request to Delete Activity: Not reported  
Activity Status: CERT  
Definition of Status: CERTIFIED  
Liquids Removed (Gals): 0  
Liquids Treated (Gals): 0  
Action Included Capping: Not reported  
Well Decommissioned: Not reported  
Action Included Fencing: Not reported  
Removal Action Certification: Not reported  
Activity Comments: Not reported  
For Commercial Reuse: 0  
For Industrial Reuse: 0  
For Residential Reuse: 0  
Unknown Type: 0  
Alternate Address: 3651 DEL AMO BLVD  
Alternate City,St,Zip: TORRANCE, CA 90503  
Alternate Address: DEL AMO BLVD AT PRAIRIE AVENUE  
Alternate City,St,Zip: TORRANCE, CA 90503  
Background Info: Not reported  
Comments Date: 01121982  
Comments: Enforcement Action: Approved plan for excavation of contam-  
Comments Date: 01121982  
Comments: inated soil.  
Comments Date: 03241977  
Comments: Electric Permit Issued: #38237. Land Use: Steam Generator  
Comments Date: 03241977  
Comments: Plating.  
Comments Date: 05161985  
Comments: Facility Drive-by: Abandoned Site Assessment Program.  
Comments Date: 06291989  
Comments: Site Screening Done: RWQCB site.  
Comments Date: 07301984  
Comments: Site dropped from 3012 study.  
Comments Date: 08011985  
Comments: Preliminary Assessment: During 1982 sludge materials that  
Comments Date: 08011985  
Comments: were disposed of to an onsite pond were removed to a Class I  
Comments Date: 08011985  
Comments: site. In April 1982, remaining residue was excavated  
Comments Date: 08011985  
Comments: (64000T of soil) to BKK.  
Comments Date: 08011985  
Comments: BCL Associates Plant Audit June 1982: Manufacturing of low-  
Comments Date: 08011985  
Comments: density polyethylene pellets; manufacturing of ethylene  
Comments Date: 08011985  
Comments: glycol (until 1969); receiving/disposal of chemicals and  
Comments Date: 08011985  
Comments: plastics.  
Comments Date: 08011985  
Comments: Preliminary Assessment submitted to EPA.  
Comments Date: 08101980  
Comments: Facility Identified: Eckhardt's Survey (Questionnaire

Map ID  
Direction  
Distance  
Elevation

MAP FINDINGS

Site

Database(s)

EDR ID Number  
EPA ID Number

**ARKEMA COATING RESINS PLANT (Continued)**

**1000336410**

Comments Date: 08101980  
Comments: received).  
Comments Date: 08171982  
Comments: Certified. Enforcement actions DHS acknowledges site clean.  
Comments Date: 08171982  
Comments: 52,000 tons of contaminated soil and six drums of waste was  
Comments Date: 08171982  
Comments: removed. Note: there is a discrepancy between this descrip-  
Comments Date: 08171982  
Comments: tion and the comment of 08/01/85.  
Comments Date: 08211980  
Comments: HMMS Inspection: Eckhardt follow-up.  
Comments Date: 09151981  
Comments: Records Search: Torrance City Hall, Bldg & Safety Dept -  
Comments Date: 09151981  
Comments: 1) Legal Description of Land Parcel: Lot #2, and  
Comments Date: 09151981  
Comments: 2) Rancho San Pedro, Map #59.  
Comments Date: 09241980  
Comments: DHS-HWS&E: Inspection to mark location of sample borings.  
Comments Date: 09251980  
Comments: DHS-HWS&E: Monitor core boring & obtain soil samples.  
Comments Date: 09261980  
Comments: Samples taken by Abandoned Site Program/HMMS.  
Comments Date: 11281977  
Comments: Building Permit Issued: #758934B. Use of existing bldg -  
Comments Date: 11281977  
Comments: refinery.  
ID Name: CALSTARS CODE  
ID Value: 400483  
Alternate Name: UNION CARBIDE CORP - TORRANCE PLANT  
Alternate Name: OLD TOWN MALL & K-MART(IN 1969)  
Alternate Name: W & B BUILDERS, INC  
Alternate Name: GENERAL PETROLEUM CORPORATION  
Alternate Name: MOBIL OIL (UNTIL 1950S)  
Alternate Name: UNION CARBIDE, TORRANCE  
Alternate Name: Not reported  
Special Programs Code: Not reported  
Special Programs Name: Not reported

**SWEEPS UST:**

Name: UNION CARBIDE CORPORATION/EMULSIONS DIVISION  
Address: 19206 S HAWTHORNE BLVD  
City: TORRANCE  
Status: Not reported  
Comp Number: 373  
Number: Not reported  
Board Of Equalization: 44-010593  
Referral Date: Not reported  
Action Date: Not reported  
Created Date: Not reported  
Owner Tank Id: Not reported  
SWRCB Tank Id: 19-038-000373-000001  
Tank Status: Not reported  
Capacity: 20000  
Active Date: Not reported  
Tank Use: CHEMICAL

Map ID  
Direction  
Distance  
Elevation

MAP FINDINGS

Site

Database(s)

EDR ID Number  
EPA ID Number

**ARKEMA COATING RESINS PLANT (Continued)**

**1000336410**

STG: PRODUCT  
Content: VINYL ACETATE  
Number Of Tanks: 6

Name: UNION CARBIDE CORPORATION/EMULSIONS DIVISION  
Address: 19206 S HAWTHORNE BLVD  
City: TORRANCE  
Status: Not reported  
Comp Number: 373  
Number: Not reported  
Board Of Equalization: 44-010593  
Referral Date: Not reported  
Action Date: Not reported  
Created Date: Not reported  
Owner Tank Id: Not reported  
SWRCB Tank Id: 19-038-000373-000002  
Tank Status: Not reported  
Capacity: 30000  
Active Date: Not reported  
Tank Use: CHEMICAL  
STG: PRODUCT  
Content: VINYL ACETATE  
Number Of Tanks: Not reported

Name: UNION CARBIDE CORPORATION/EMULSIONS DIVISION  
Address: 19206 S HAWTHORNE BLVD  
City: TORRANCE  
Status: Not reported  
Comp Number: 373  
Number: Not reported  
Board Of Equalization: 44-010593  
Referral Date: Not reported  
Action Date: Not reported  
Created Date: Not reported  
Owner Tank Id: Not reported  
SWRCB Tank Id: 19-038-000373-000003  
Tank Status: Not reported  
Capacity: 12000  
Active Date: Not reported  
Tank Use: CHEMICAL  
STG: PRODUCT  
Content: ISO BUTYL ACETATE  
Number Of Tanks: Not reported

Name: UNION CARBIDE CORPORATION/EMULSIONS DIVISION  
Address: 19206 S HAWTHORNE BLVD  
City: TORRANCE  
Status: Not reported  
Comp Number: 373  
Number: Not reported  
Board Of Equalization: 44-010593  
Referral Date: Not reported  
Action Date: Not reported  
Created Date: Not reported  
Owner Tank Id: Not reported  
SWRCB Tank Id: 19-038-000373-000004  
Tank Status: Not reported

Map ID  
Direction  
Distance  
Elevation

MAP FINDINGS

Site

Database(s)

EDR ID Number  
EPA ID Number

**ARKEMA COATING RESINS PLANT (Continued)**

**1000336410**

Capacity: 30000  
Active Date: Not reported  
Tank Use: CHEMICAL  
STG: PRODUCT  
Content: BUTYL ACRYLATE  
Number Of Tanks: Not reported

Name: UNION CARBIDE CORPORATION/EMULSIONS DIVISION  
Address: 19206 S HAWTHORNE BLVD  
City: TORRANCE  
Status: Not reported  
Comp Number: 373  
Number: Not reported  
Board Of Equalization: 44-010593  
Referral Date: Not reported  
Action Date: Not reported  
Created Date: Not reported  
Owner Tank Id: Not reported  
SWRCB Tank Id: 19-038-000373-000005  
Tank Status: Not reported  
Capacity: 30000  
Active Date: Not reported  
Tank Use: CHEMICAL  
STG: PRODUCT  
Content: ETHYL ACRYLATE  
Number Of Tanks: Not reported

Name: UNION CARBIDE CORPORATION/EMULSIONS DIVISION  
Address: 19206 S HAWTHORNE BLVD  
City: TORRANCE  
Status: Not reported  
Comp Number: 373  
Number: Not reported  
Board Of Equalization: 44-010593  
Referral Date: Not reported  
Action Date: Not reported  
Created Date: Not reported  
Owner Tank Id: Not reported  
SWRCB Tank Id: 19-038-000373-000006  
Tank Status: Not reported  
Capacity: 20000  
Active Date: Not reported  
Tank Use: CHEMICAL  
STG: PRODUCT  
Content: 2 ETHYLHEXYL  
Number Of Tanks: Not reported

**HIST UST:**

Name: UNION CARBIDE CORP-LINDE DIVI  
Address: 19200 HAWTHORNE BLVD  
City,State,Zip: TORRANCE, CA 90503  
File Number: 00028E8D  
URL: <http://geotracker.waterboards.ca.gov/ustpdfs/pdf/00028E8D.pdf>  
Region: STATE  
Facility ID: 00000000486  
Facility Type: Other  
Other Type: PACKAGED GAS PLANT

Map ID  
Direction  
Distance  
Elevation

MAP FINDINGS

Site

Database(s)

EDR ID Number  
EPA ID Number

**ARKEMA COATING RESINS PLANT (Continued)**

**1000336410**

Contact Name: R. WORTHAM-PLANT MANAGER  
Telephone: 2133711254  
Owner Name: UNION CARBIDE CORPORATION-LIND  
Owner Address: OLD RIDGEBURY RD  
Owner City,St,Zip: DANBURY, CT 06817  
Total Tanks: 0003

Tank Num: 001  
Container Num: 01002001  
Year Installed: 1981  
Tank Capacity: 00007500  
Tank Used for: PRODUCT  
Type of Fuel: Not reported  
Container Construction Thickness: 1/4  
Leak Detection: Stock Inventor

Tank Num: 002  
Container Num: 00321001  
Year Installed: Not reported  
Tank Capacity: 00010000  
Tank Used for: PRODUCT  
Type of Fuel: DIESEL  
Container Construction Thickness: 1/4  
Leak Detection: Stock Inventor

Tank Num: 003  
Container Num: 00318001  
Year Installed: Not reported  
Tank Capacity: 00002400  
Tank Used for: PRODUCT  
Type of Fuel: DIESEL  
Container Construction Thickness: 3/16  
Leak Detection: Stock Inventor

[Click here for Geo Tracker PDF:](#)

**CA FID UST:**

Facility ID: 19029979  
Regulated By: UTKNI  
Regulated ID: 00000373  
Cortese Code: Not reported  
SIC Code: Not reported  
Facility Phone: 3102145206  
Mail To: Not reported  
Mailing Address: 19206 S HAWTHORNE BLVD  
Mailing Address 2: Not reported  
Mailing City,St,Zip: TORRANCE 90503  
Contact: Not reported  
Contact Phone: Not reported  
DUNS Number: Not reported  
NPDES Number: Not reported  
EPA ID: Not reported  
Comments: Not reported  
Status: Inactive

Facility, Chemical, Releases and Other Waste Management Summary Information:



Map ID  
Direction  
Distance  
Elevation

MAP FINDINGS

Site

Database(s)

EDR ID Number  
EPA ID Number

**ARKEMA COATING RESINS PLANT (Continued)**

**1000336410**

TRI ID:	90503NNCRB19206
Form Type:	Form R
Reporting year:	2018
Trade secret indicator:	NO
Sanitized indicator:	NO
Title of certifying official:	PLANT MANAGER OLIVIER DEPAUW
Certifying officials signature indicator:	ELECTRONIC
Date signed:	2019-06-26
Name:	ARKEMA COATING RESINS PLANT
Address:	19206 HAWTHORNE BLVD
City,State,Zip:	TORRANCE, CA 90503
BIA code:	Not reported
Tribe name:	Not reported
Mailing name:	ARKEMA COATING RESINS PLANT
Mailing street:	19206 HAWTHORNE BLVD
Mailing province:	Not reported
Mailing City,State,Zip:	TORRANCE, CA 90503
Entire facility ind:	YES
Partial facility ind:	NO
Federal facility ind:	NO
Goco facility ind:	NO
Assigned fed facility flag:	NO
Public contact name:	OLIVIER DEPAUW
Public contact phone and Ext:	3102145316
Public contact email:	OLIVIER.DEPAUW@ARKEMA.COM
Primary sic code:	Not reported
Sic code 2:	Not reported
Sic code 3:	Not reported
Sic code 4:	Not reported
Sic code 5:	Not reported
Sic code 6:	Not reported
Naics origin:	Not reported
Primary naics code:	325211
Naics code 2:	Not reported
Naics code 3:	Not reported
Naics code 4:	Not reported
Naics code 5:	Not reported
Naics code 6:	Not reported
Latitude:	33.856617
Longitude:	-118.353647
D and B number A:	002290773
D and B number B:	Not reported
RCRA number A:	CAD081735755
RCRA number B:	Not reported
RCRA number C:	Not reported
RCRA number D:	Not reported
RCRA number E:	Not reported
RCRA number F:	Not reported
RCRA number G:	Not reported
RCRA number H:	Not reported
NPDES number A:	CAZ487536
NPDES number B:	Not reported
NPDES number C:	Not reported
NPDES number D:	Not reported
NPDES number E:	Not reported
NPDES number F:	Not reported
NPDES number G:	Not reported

Map ID  
Direction  
Distance  
Elevation

MAP FINDINGS

Site

Database(s)

EDR ID Number  
EPA ID Number

**ARKEMA COATING RESINS PLANT (Continued)**

**1000336410**

Parent company name:	ARKEMA DELAWARE INC
Parent company D and B number:	622121697
Standardized parent company name:	ARKEMA DELAWARE INC
Document control number:	1318217212416
TRI ID:	90503NNCRB19206
Cas number:	000080626
Chemical name:	METHYL METHACRYLATE
Classification:	TRI
Unit of measure:	Pounds
Metal ind:	NO
Revision code 1:	Not reported
Revision code 2:	Not reported
Maximum amount on site:	05
Fugitive air emissions - total release pounds:	Not reported
Fugitive air emissions - total release range code:	B
Total fugitive air emissions:	250
Fugitive air emissions - basis of estimate:	Periodic/Random Monotoning Data
Stack air emissions - release pounds:	Not reported
Stack air emissions - release range code:	B
Total stack air emissions:	250
Stack air emissions - basis of estimate:	On-Site-Specific Emission Factors
Total air emissions:	500
Discharges to stream a - stream name:	Not reported
Total discharges to stream a:	Not reported
Discharges to stream a - basis of estimate:	Not reported
Discharges to stream a - % from stormwater:	Not reported
Discharges to stream b - stream name:	Not reported
Total discharges to stream b:	Not reported
Discharges to stream b - basis of estimate:	Not reported
Discharges to stream b - % from stormwater:	Not reported
Discharges to stream c - stream name:	Not reported
Total discharges to stream c:	Not reported
Discharges to stream c - basis of estimate:	Not reported
Discharges to stream c - % from stormwater:	Not reported
Discharges to stream d - stream name:	Not reported
Total discharges to stream d:	Not reported
Discharges to stream d - basis of estimate:	Not reported
Discharges to stream d - % from stormwater:	Not reported
Discharges to stream e - stream name:	Not reported
Total discharges to stream e:	Not reported
Discharges to stream e - basis of estimate:	Not reported
Discharges to stream e - % from stormwater:	Not reported
Discharges to stream f - stream name:	Not reported
Total discharges to stream f:	Not reported
Discharges to stream f - basis of estimate:	Not reported
Discharges to stream f - % from stormwater:	Not reported
Discharges to stream g - stream name:	Not reported
Total discharges to stream g:	Not reported
Discharges to stream g - basis of estimate:	Not reported
Discharges to stream g - % from stormwater:	Not reported
Total number of receiving streams:	0
Total surface water discharge:	0
Total on-site underground inj - pounds:	0
On-site underground inj - basis of estimate:	Not reported
Total on-site ugrnd inj to cl i wells - pounds:	0
On-site underground inj to c1 i wells - basis of estimate:	Not reported
Total on-site ugrnd inj to cl ii-v wells - pounds:	0

Map ID  
Direction  
Distance  
Elevation

MAP FINDINGS

Site

Database(s)

EDR ID Number  
EPA ID Number

**ARKEMA COATING RESINS PLANT (Continued)**

**1000336410**

On-site ungrnd inj to cl ii-v wells - basis of estimate:	Not reported
Total on-site underground injection:	0
Total on-site landfills:	0
On-site landfills - basis of estimate:	Not reported
Total on-site RCRA subtitle c landfills:	0
On-site RCRA subtitle c landfills - basis of estimate:	Not reported
Total other on-site landfills:	0
Other landfills - basis of estimate:	Not reported
Total on-site land treatment:	0
Land trtmt/appl farming - basis of estimate:	Not reported
Total surface impoundments:	0
Surface impoundment - basis of estimate:	Not reported
Total RCRA c surface impoundments:	0
RCRA c Surface impoundment - basis of estimate:	Not reported
Total other surface impoundments:	0
Other surface impoundment - basis of estimate:	Not reported
Total other disposal:	0
Other disposal - basis of estimate:	Other
Total on-site land releases:	0
Total on-site releases:	500
Off-site - POTW releases:	250
Off-site - storage only:	0
Off-site - solid/stab - metals:	0
Off-site - wastewater treatment release - metals:	0
Off-site - solid/stab - release - metals:	0
Off-site - wastewater treatment - metals:	0
Off-site - underground injection:	0
Off-site - underground injection - class 1 wells:	0
Off-site - underground injection - class ii-v wells:	0
Off-site - landfills/disposal surface impoundments:	0
Off-site - surface impoundment:	0
Off-site - RCRA subtitle c surface impoundments:	0
Off-site - other surface impoundments:	0
Off-site - other landfills:	250
Off-site - RCRA subtitle c landfills:	0
Off-site - disposal - land treatment:	0
Off-site - disposal - other land disposal:	0
Off-site - disposal - other off-site management:	0
Off-site - disposal - transfer to waste broker:	0
Off-site - disposal - unknown:	0
Total transferred off site for disposal:	500
Off-site - recycling - solvents/organics recovery:	0
Off-site - recycling -metals recovery:	0
Off-site - recycling - other reuse or recovery:	0
Off-site - recycling - acid regeneration:	0
Off-site - recycling - transfer to waste broker:	0
Total transferred off site for recycling:	0
Off-site - energy recovery:	0
Off-site - transfer to waste broker for energy recovery:	0
Total transferred off site for energy recovery:	0
Off-site - POTW treatment:	0
Off-site - solid/stab treatment - non metals:	0
Off-site -incineration/thermal treatment:	0
Off-site - incineration/insignificant heat value:	0
Off-site - wastewater treatment - non-metals:	0
Off-site - other waste treatment:	0
Off-site - transfer to waste broker - waste treatment:	250

Map ID  
Direction  
Distance  
Elevation

MAP FINDINGS

Site

Database(s)

EDR ID Number  
EPA ID Number

**ARKEMA COATING RESINS PLANT (Continued)**

**1000336410**

Total transferred off site for treatment:	250
Off-site - transfer to waste broker:	0
Total transferred off site for further waste management:	725
Total POTW transfer:	250
Energy recovery on site current year:	0
Recycled on site current year:	0
Treated on site current year:	1000
Total on-site waste management:	1000
On-site energy recovery method 1:	Not Applicable
On-site energy recovery method 2:	Not reported
On-site energy recovery method 3:	Not Applicable
On-site energy recovery method 4:	Not reported
On-site recycling processes method 1:	Not Applicable
On-site recycling processes method 2:	Not reported
On-site recycling processes method 3:	Not reported
On-site recycling processes method 4:	Not reported
On-site recycling processes method 5:	Not reported
On-site recycling processes method 6:	Not reported
On-site recycling processes method 7:	Not reported
FRS Facility ID:	110043091267
Elemental Metal Included:	NO
Waste Rock Pile managed Indicator:	0
Waste Rock Quantity:	Not reported
Off Site - POTW Releases 81C:	0
Off Site - POTW Releases 81D:	250
Chemical Activities and Uses:	
Cas number:	000080626
Document control number:	1318217212416
Chemical name:	METHYL METHACRYLATE
Classification:	TRI
Unit of measure:	Pounds
Produce the chemical:	No
Import the chemical:	No
On-site use of the chemical:	No
Sale or distribution of the chemical:	No
As a byproduct:	No
As a manufactured impurity:	No
Used as a reactant:	Yes
P101 feedstocks:	No
P102 raw materials:	No
P103 intermediates:	No
P104 initiators:	No
P199 other:	No
Added as a formulation component:	No
P201 additives:	No
P202 dyes:	No
P203 reaction diluents:	No
P204 initiators:	No
P205 solvents:	No
P206 inhibitors:	No
P207 emulsifiers:	No
P208 surfactants:	No
P209 lubricants:	No
P210 flame retardants:	No
P211 rheological modifiers:	No
P299 other:	No
Used as an article component:	No

Map ID  
Direction  
Distance  
Elevation

MAP FINDINGS

Site

Database(s)

EDR ID Number  
EPA ID Number

**ARKEMA COATING RESINS PLANT (Continued)**

**1000336410**

Repackaging: No  
As a process impurity: No  
Processed / recycling: No  
Used as a chemical processing aid: No  
Z101 process solvents: No  
Z102 catalysts: No  
Z103 inhibitors: No  
Z104 initiators: No  
Z105 reaction terminators: No  
Z106 solution buffers: No  
Z199 other: No  
Used as a manufacturing aid: No  
Z201 process lubricants: No  
Z202 metalworking fluids: No  
Z203 coolants: No  
Z204 refrigerants: No  
Z205 hydraulic fluids: No  
Z299 other: No  
Ancillary or other use: No  
Z301 cleaner: No  
Z302 degreaser: No  
Z303 lubricant: No  
Z304 fuel: No  
Z305 flame retardant: No  
Z306 waste treatment: No  
Z307 water treatment: No  
Z308 construction materials: No  
Z399 other: No

Submitted Facility Name: ARKEMA COATING RESINS PLANT  
Submitted Street: 19206 HAWTHORNE BLVD  
Submitted City: TORRANCE  
Submitted County: LOS ANGELES  
Submitted State: CA  
Submitted Zip Code: 90503  
Submitted BIA Code: Not reported  
Submitted Tribe Name: Not reported  
Submitted Parent Company Name: ARKEMA DELAWARE INC  
Submitted Parent Company DB Number: 622121697  
Submitted Standardized Parent Company Name: ARKEMA DELAWARE INC  
Submitted Primary NAICS Code: 325211  
Submitted Industry Code: 325  
Submitted Industry Name: Chemicals  
Industry Code: 325  
Industry Name: Chemicals  
Last year the facility reported: 2018  
First year the facility reported: 1987  
Number of forms submitted: 7  
Total number of forms submitted: 257

Detailed Source Reduction Activities and Methods:

Cas number: 000080626  
Document control number: 1318217212416  
Chemical name: METHYL METHACRYLATE  
Classification: TRI  
Unit of measure: Pounds  
On-site limited releases - prior year: 0

Map ID  
 Direction  
 Distance  
 Elevation

MAP FINDINGS

Site

Database(s)

EDR ID Number  
 EPA ID Number

**ARKEMA COATING RESINS PLANT (Continued)**

**1000336410**

On-site limited releases - current year:	0
On-site limited releases - following year:	0
On-site limited releases - 2nd-following year:	0
Other on-site releases - prior year:	500
Other on-site releases - current year:	190
Other on-site releases - following year:	190
Other on-site releases - 2nd-following year:	190
Off-site limited releases - prior year:	250
Off-site limited releases - current year:	19
Off-site limited releases - following year:	19
Off-site limited releases - 2nd-following year:	19
Other off-site releases - previous year:	25
Other off-site releases - current year:	47
Other off-site releases - following year:	47
Other off-site releases - 2nd-following year:	47
Energy recovery on site prior year:	0
Energy recovery on site current year:	0
Energy recovery on site following year:	0
Energy recovery on site 2nd-following year:	0
Energy recovery off site prior year:	0
Energy recovery off site current year:	0
Energy recovery off site following year:	0
Energy recovery off site 2nd-following year:	0
Quantity recycled on site prior year:	0
Quantity recycled on site current year:	0
Quantity recycled on site following year:	0
Quantity recycled on site 2nd-following year:	0
Quantity recycled off site prior year:	0
Quantity recycled off site current year:	0
Quantity recycled off site following year:	0
Quantity recycled off site 2nd-following year:	0
Quantity treated on site prior year:	717
Quantity treated on site current year:	1000
Quantity treated on site following year:	1000
Quantity treated on site 2nd-following year:	1000
Quantity treated off site prior year:	475
Quantity treated off site current year:	170
Quantity treated off site following year:	168
Quantity treated off site 2nd-following year:	168
Catastrophic releases or other one-time events:	Not reported
Prod ratio/activity index:	1.4
Prod ratio or activity:	PRODUCTION
1st SR reduction activity:	NA-NA
1st SR activity ID meth code and desc 1:	Not reported
1st SR activity ID meth code and desc 2:	Not reported
1st SR activity ID meth code and desc 3:	Not reported
EST Ann REDN 1st source REDN act code and desc:	Not reported
2nd SR activity code and desc:	Not reported
2nd SR activity ID meth code and desc 1:	Not reported
2nd SR activity ID meth code and desc 2:	Not reported
2nd SR activity ID meth code and desc 3:	Not reported
EST Ann REDN 2nd source REDN act code and desc:	Not reported
3rd SR activity code and desc:	Not reported
3rd SR activity ID meth code and desc 1:	Not reported
3rd SR activity ID meth code and desc 2:	Not reported
3rd SR activity ID meth code and desc 3:	Not reported
EST Ann REDN 3rd source REDN act code and desc:	Not reported

Map ID  
Direction  
Distance  
Elevation

MAP FINDINGS

Site

Database(s)

EDR ID Number  
EPA ID Number

**ARKEMA COATING RESINS PLANT (Continued)**

**1000336410**

4th SR activity code and desc:	Not reported
4th SR activity ID meth code and desc 1:	Not reported
4th SR activity ID meth code and desc 2:	Not reported
4th SR activity ID meth code and desc 3:	Not reported
EST Ann REDN 4th source REDN act code and desc:	Not reported

Detailed On-site Waste Treatment Methods and Efficiency:

Cas number:	000080626
Document control number:	1318217212416
Chemical name:	METHYL METHACRYLATE
Classification:	TRI
Unit of measure:	Pounds
Stream 1 - waste stream code:	Gaseous (gases, vapors, airborne particulates)
Stream 1 - trtmt method - sequence 1:	Incineration--thermal destruction other than use as a fuel
Stream 1 - trtmt method - sequence 2:	Not reported
Stream 1 - trtmt method - sequence 3:	Not reported
Stream 1 - trtmt method - sequence 4:	Not reported
Stream 1 - trtmt method - sequence 5:	Not reported
Stream 1 - trtmt method - sequence 6:	Not reported
Stream 1 - trtmt method - sequence 7:	Not reported
Stream 1 - trtmt method - sequence 8:	Not reported
Stream 1 - based on operating data:	NO
Stream 2 - waste stream code:	Gaseous (gases, vapors, airborne particulates)
Stream 2 - trtmt method - sequence 1:	Scrubber
Stream 2 - trtmt method - sequence 2:	Not reported
Stream 2 - trtmt method - sequence 3:	Not reported
Stream 2 - trtmt method - sequence 4:	Not reported
Stream 2 - trtmt method - sequence 5:	Not reported
Stream 2 - trtmt method - sequence 6:	Not reported
Stream 2 - trtmt method - sequence 7:	Not reported
Stream 2 - trtmt method - sequence 8:	Not reported
Stream 2 - based on operating data:	NO
Stream 3 - waste stream code:	Not reported
Stream 3 - trtmt method - sequence 1:	Not reported
Stream 3 - trtmt method - sequence 2:	Not reported
Stream 3 - trtmt method - sequence 3:	Not reported
Stream 3 - trtmt method - sequence 4:	Not reported
Stream 3 - trtmt method - sequence 5:	Not reported
Stream 3 - trtmt method - sequence 6:	Not reported
Stream 3 - trtmt method - sequence 7:	Not reported
Stream 3 - trtmt method - sequence 8:	Not reported
Stream 3 - based on operating data:	Not reported
Stream 4 - waste stream code:	Not reported
Stream 4 - trtmt method - sequence 1:	Not reported
Stream 4 - trtmt method - sequence 2:	Not reported
Stream 4 - trtmt method - sequence 3:	Not reported
Stream 4 - trtmt method - sequence 4:	Not reported
Stream 4 - trtmt method - sequence 5:	Not reported
Stream 4 - trtmt method - sequence 6:	Not reported
Stream 4 - trtmt method - sequence 7:	Not reported
Stream 4 - trtmt method - sequence 8:	Not reported
Stream 4 - based on operating data:	Not reported
Stream 5 - waste stream code:	Not reported
Stream 5 - trtmt method - sequence 1:	Not reported
Stream 5 - trtmt method - sequence 2:	Not reported
Stream 5 - trtmt method - sequence 3:	Not reported
Stream 5 - trtmt method - sequence 4:	Not reported

Map ID  
Direction  
Distance  
Elevation

MAP FINDINGS

Site

Database(s)

EDR ID Number  
EPA ID Number

**ARKEMA COATING RESINS PLANT (Continued)**

**1000336410**

Stream 5 - trmt method - sequence 5: Not reported  
Stream 5 - trmt method - sequence 6: Not reported  
Stream 5 - trmt method - sequence 7: Not reported  
Stream 5 - trmt method - sequence 8: Not reported  
Stream 5 - based on operating data: Not reported

Details of Off-site Transfers:

Cas number: 000080626  
Document control number: 1318217212416  
Chemical name: METHYL METHACRYLATE  
Classification: TRI  
Offsite RCRA id nr: NVT330010000  
Offsite transfer sequence number: 2  
Offsite name: US ECOLOGY  
Offsite street address: HWY. 95 11 MILES SOUTH OF BEATTY  
Offsite City,State,Zip: BEATTY, NV 89003  
Offsite county: NYE  
Offsite province: Not reported  
Offsite country id: Not reported  
Offsite control: NO  
Unit of measure: Pounds  
Offsite other landfills m64 LBS: 250  
Offsite other landfills m64 BOE: Other  
Total amount transferred offsite for disposal: 250  
Total amount transferred offsite for recycling: 0  
Total amount transferred offsite for energy recovery: 0  
Total amount transferred offsite for treatment: 0  
FRS ID - Transfer Location: Not reported

Offsite RCRA id nr: CAD008302903  
Offsite transfer sequence number: 3  
Offsite name: VEOLIA ES TECHNICAL SOLUTIONS LLC  
Offsite street address: 1704 WEST 1ST STREET  
Offsite City,State,Zip: AZUSA, CA 91702  
Offsite county: LOS ANGELES  
Offsite province: Not reported  
Offsite country id: Not reported  
Offsite control: NO  
Unit of measure: Pounds  
Total amount transferred offsite for disposal: 0  
Total amount transferred offsite for recycling: 0  
Total amount transferred offsite for energy recovery: 0  
Offsite TRF to WST broker for WT m95 LBS: 250  
Offsite TRF to WST broker for WT m95 BOE: Other  
Total amount transferred offsite for treatment: 250  
FRS ID - Transfer Location: Not reported

Details of Transfers to Publicly Owned Treatment Works:

Cas number: 000080626  
Document control number: 1318217212416  
Chemical name: METHYL METHACRYLATE  
Classification: TRI  
Unit of measure: Pounds  
POTW name: JOINT WATER POLLUTION CONTROL PLANT  
POTW address: 24501 SOUTH FIGUEROA STREET  
POTW City,State,Zip: CARSON, CA 90745



Map ID  
Direction  
Distance  
Elevation

MAP FINDINGS

Site

Database(s)

EDR ID Number  
EPA ID Number

**ARKEMA COATING RESINS PLANT (Continued)**

**1000336410**

POTW county:	LOS ANGELES
Quantity transferred:	Not reported
Basis of estimate:	Not reported
Discharges to water streams:	Not reported
Discharges to water streams - basis of estimate:	Not reported
Discharges to other activities:	Not reported
Discharges to other activities - basis of estimate:	Not reported
Released to air:	Not reported
Released to air - basis of estimate:	Not reported
Sludge to disposal:	Not reported
Sludge to disposal - basis of estimate:	Not reported
Sludge to incineration - metals:	Not reported
Sludge to incineration - metals - basis of estimate:	Not reported
Sludge to agricultural applications:	Not reported
Sludge to agricultural applications - basis of estimate:	Not reported
Other or unknown disposal:	Not reported
Other or unknown disposal - basis of estimate:	Not reported
Other or unknown treatment:	Not reported
Other or unknown treatment - basis of estimate:	Not reported
Sludge to incineration - nonmetals:	Not reported
Sludge to incineration - nonmetals - basis of estimate:	Not reported
Total treated:	0
POTW Registry ID:	Not reported
Off Site - POTW Releases 81C:	0
Off Site - POTW Releases 81D:	250
Off Site - POTW Releases:	250
Experimental and Est. Treatment:	Not reported
Experimental and Est. Treatment - Basis of Est.:	Not reported
TRI ID:	90503NNCRB19206
Cas number:	000108054
Chemical name:	VINYL ACETATE
Classification:	TRI
Unit of measure:	Pounds
Metal ind:	NO
Revision code 1:	Not reported
Revision code 2:	Not reported
Maximum amount on site:	06
Fugitive air emissions - total release pounds:	Not reported
Fugitive air emissions - total release range code:	C
Total fugitive air emissions:	750
Fugitive air emissions - basis of estimate:	On-Site-Specific Emission Factors
Stack air emissions - release pounds:	Not reported
Stack air emissions - release range code:	C
Total stack air emissions:	750
Stack air emissions - basis of estimate:	On-Site-Specific Emission Factors
Total air emissions:	1500
Discharges to stream a - stream name:	Not reported
Total discharges to stream a:	Not reported
Discharges to stream a - basis of estimate:	Not reported
Discharges to stream a - % from stormwater:	Not reported
Discharges to stream b - stream name:	Not reported
Total discharges to stream b:	Not reported
Discharges to stream b - basis of estimate:	Not reported
Discharges to stream b - % from stormwater:	Not reported
Discharges to stream c - stream name:	Not reported

Map ID  
Direction  
Distance  
Elevation

MAP FINDINGS

Site

Database(s)

EDR ID Number  
EPA ID Number

**ARKEMA COATING RESINS PLANT (Continued)**

**1000336410**

Total discharges to stream c:	Not reported
Discharges to stream c - basis of estimate:	Not reported
Discharges to stream c - % from stormwater:	Not reported
Discharges to stream d - stream name:	Not reported
Total discharges to stream d:	Not reported
Discharges to stream d - basis of estimate:	Not reported
Discharges to stream d - % from stormwater:	Not reported
Discharges to stream e - stream name:	Not reported
Total discharges to stream e:	Not reported
Discharges to stream e - basis of estimate:	Not reported
Discharges to stream e - % from stormwater:	Not reported
Discharges to stream f - stream name:	Not reported
Total discharges to stream f:	Not reported
Discharges to stream f - basis of estimate:	Not reported
Discharges to stream f - % from stormwater:	Not reported
Discharges to stream g - stream name:	Not reported
Total discharges to stream g:	Not reported
Discharges to stream g - basis of estimate:	Not reported
Discharges to stream g - % from stormwater:	Not reported
Total number of receiving streams:	0
Total surface water discharge:	0
Total on-site underground inj - pounds:	0
On-site underground inj - basis of estimate:	Not reported
Total on-site ugrnd inj to cl i wells - pounds:	0
On-site underground inj to c1 i wells - basis of estimate:	Not reported
Total on-site ugrnd inj to cl ii-v wells - pounds:	0
On-site ugrnd inj to cl ii-v wells - basis of estimate:	Not reported
Total on-site underground injection:	0
Total on-site landfills:	0
On-site landfills - basis of estimate:	Not reported
Total on-site RCRA subtitle c landfills:	0
On-site RCRA subtitle c landfills - basis of estimate:	Not reported
Total other on-site landfills:	0
Other landfills - basis of estimate:	Not reported
Total on-site land treatment:	0
Land trtmt/appl farming - basis of estimate:	Not reported
Total surface impoundments:	0
Surface impoundment - basis of estimate:	Not reported
Total RCRA c surface impoundments:	0
RCRA c Surface impoundment - basis of estimate:	Not reported
Total other surface impoundments:	0
Other surface impoundment - basis of estimate:	Not reported
Total other disposal:	0
Other disposal - basis of estimate:	Other
Total on-site land releases:	0
Total on-site releases:	1500
Off-site - POTW releases:	250
Off-site - storage only:	0
Off-site - solid/stab - metals:	0
Off-site - wastewater treatment release - metals:	0
Off-site - solid/stab - release - metals:	0
Off-site - wastewater treatment - metals:	0
Off-site - underground injection:	0
Off-site - underground injection - class 1 wells:	0
Off-site - underground injection - class ii-v wells:	0
Off-site - landfills/disposal surface impoundments:	0
Off-site - surface impoundment:	0

Map ID  
 Direction  
 Distance  
 Elevation

MAP FINDINGS

Site

Database(s)

EDR ID Number  
 EPA ID Number

**ARKEMA COATING RESINS PLANT (Continued)**

**1000336410**

Off-site - RCRA subtitle c surface impoundments:	0
Off-site - other surface impoundments:	0
Off-site - other landfills:	250
Off-site - RCRA subtitle c landfills:	0
Off-site - disposal - land treatment:	0
Off-site - disposal - other land disposal:	0
Off-site - disposal - other off-site management:	0
Off-site - disposal - transfer to waste broker:	0
Off-site - disposal - unknown:	0
Total transferred off site for disposal:	500
Off-site - recycling - solvents/organics recovery:	0
Off-site - recycling -metals recovery:	0
Off-site - recycling - other reuse or recovery:	0
Off-site - recycling - acid regeneration:	0
Off-site - recycling - transfer to waste broker:	0
Total transferred off site for recycling:	0
Off-site - energy recovery:	0
Off-site - transfer to waste broker for energy recovery:	0
Total transferred off site for energy recovery:	0
Off-site - POTW treatment:	0
Off-site - solid/stab treatment - non metals:	0
Off-site -incineration/thermal treatment:	0
Off-site - incineration/insignificant heat value:	0
Off-site - wastewater treatment - non-metals:	0
Off-site - other waste treatment:	0
Off-site - transfer to waste broker - waste treatment:	250
Total transferred off site for treatment:	250
Off-site - transfer to waste broker:	0
Total transferred off site for further waste management:	722.5
Total POTW transfer:	250
Energy recovery on site current year:	0
Recycled on site current year:	0
Treated on site current year:	18000
Total on-site waste management:	18000
On-site energy recovery method 1:	Not Applicable
On-site energy recovery method 2:	Not reported
On-site energy recovery method 3:	Not Applicable
On-site energy recovery method 4:	Not reported
On-site recycling processes method 1:	Not Applicable
On-site recycling processes method 2:	Not reported
On-site recycling processes method 3:	Not reported
On-site recycling processes method 4:	Not reported
On-site recycling processes method 5:	Not reported
On-site recycling processes method 6:	Not reported
On-site recycling processes method 7:	Not reported
FRS Facility ID:	110043091267
Elemental Metal Included:	NO
Waste Rock Pile managed Indicator:	0
Waste Rock Quantity:	Not reported
Off Site - POTW Releases 81C:	0
Off Site - POTW Releases 81D:	250
<b>Chemical Activities and Uses:</b>	
Cas number:	000108054
Document control number:	1318217212442
Chemical name:	VINYL ACETATE
Classification:	TRI
Unit of measure:	Pounds

Map ID  
Direction  
Distance  
Elevation

MAP FINDINGS

Site

Database(s)

EDR ID Number  
EPA ID Number

**ARKEMA COATING RESINS PLANT (Continued)**

**1000336410**

Produce the chemical:	No
Import the chemical:	No
On-site use of the chemical:	No
Sale or distribution of the chemical:	No
As a byproduct:	No
As a manufactured impurity:	No
Used as a reactant:	Yes
P101 feedstocks:	No
P102 raw materials:	No
P103 intermediates:	No
P104 initiators:	No
P199 other:	No
Added as a formulation component:	No
P201 additives:	No
P202 dyes:	No
P203 reaction diluents:	No
P204 initiators:	No
P205 solvents:	No
P206 inhibitors:	No
P207 emulsifiers:	No
P208 surfactants:	No
P209 lubricants:	No
P210 flame retardants:	No
P211 rheological modifiers:	No
P299 other:	No
Used as an article component:	No
Repackaging:	No
As a process impurity:	No
Processed / recycling:	No
Used as a chemical processing aid:	No
Z101 process solvents:	No
Z102 catalysts:	No
Z103 inhibitors:	No
Z104 initiators:	No
Z105 reaction terminators:	No
Z106 solution buffers:	No
Z199 other:	No
Used as a manufacturing aid:	No
Z201 process lubricants:	No
Z202 metalworking fluids:	No
Z203 coolants:	No
Z204 refrigerants:	No
Z205 hydraulic fluids:	No
Z299 other:	No
Ancillary or other use:	No
Z301 cleaner:	No
Z302 degreaser:	No
Z303 lubricant:	No
Z304 fuel:	No
Z305 flame retardant:	No
Z306 waste treatment:	No
Z307 water treatment:	No
Z308 construction materials:	No
Z399 other:	No

Submitted Facility Name:  
Submitted Street:

ARKEMA COATING RESINS PLANT  
19206 HAWTHORNE BLVD

Map ID  
Direction  
Distance  
Elevation

MAP FINDINGS

Site

Database(s)

EDR ID Number  
EPA ID Number

**ARKEMA COATING RESINS PLANT (Continued)**

**1000336410**

Submitted City:	TORRANCE
Submitted County:	LOS ANGELES
Submitted State:	CA
Submitted Zip Code:	90503
Submitted BIA Code:	Not reported
Submitted Tribe Name:	Not reported
Submitted Parent Company Name:	ARKEMA DELAWARE INC
Submitted Parent Company DB Number:	622121697
Submitted Standardized Parent Company Name:	ARKEMA DELAWARE INC
Submitted Primary NAICS Code:	325211
Submitted Industry Code:	325
Submitted Industry Name:	Chemicals
Industry Code:	325
Industry Name:	Chemicals
Last year the facility reported:	2018
First year the facility reported:	1987
Number of forms submitted:	7
Total number of forms submitted:	257

Detailed Source Reduction Activities and Methods:

Cas number:	000108054
Document control number:	1318217212442
Chemical name:	VINYL ACETATE
Classification:	TRI
Unit of measure:	Pounds
On-site limited releases - prior year:	0
On-site limited releases - current year:	0
On-site limited releases - following year:	0
On-site limited releases - 2nd-following year:	0
Other on-site releases - prior year:	1500
Other on-site releases - current year:	1600
Other on-site releases - following year:	1578
Other on-site releases - 2nd-following year:	1578
Off-site limited releases - prior year:	250
Off-site limited releases - current year:	130
Off-site limited releases - following year:	130
Off-site limited releases - 2nd-following year:	130
Other off-site releases - previous year:	28
Other off-site releases - current year:	461
Other off-site releases - following year:	461
Other off-site releases - 2nd-following year:	461
Energy recovery on site prior year:	0
Energy recovery on site current year:	0
Energy recovery on site following year:	0
Energy recovery on site 2nd-following year:	0
Energy recovery off site prior year:	0
Energy recovery off site current year:	0
Energy recovery off site following year:	0
Energy recovery off site 2nd-following year:	0
Quantity recycled on site prior year:	0
Quantity recycled on site current year:	0
Quantity recycled on site following year:	0
Quantity recycled on site 2nd-following year:	0
Quantity recycled off site prior year:	0
Quantity recycled off site current year:	0
Quantity recycled off site following year:	0
Quantity recycled off site 2nd-following year:	0

Map ID  
Direction  
Distance  
Elevation

MAP FINDINGS

Site

Database(s)

EDR ID Number  
EPA ID Number

**ARKEMA COATING RESINS PLANT (Continued)**

**1000336410**

Quantity treated on site prior year: 17480  
Quantity treated on site current year: 18000  
Quantity treated on site following year: 18000  
Quantity treated on site 2nd-following year: 18000  
Quantity treated off site prior year: 470  
Quantity treated off site current year: 170  
Quantity treated off site following year: 170  
Quantity treated off site 2nd-following year: 170  
Catastrophic releases or other one-time events: Not reported  
Prod ratio/activity index: 1.01  
Prod ratio or activity: ACTIVITY  
1st SR reduction activity: NA-NA  
1st SR activity ID meth code and desc 1: Not reported  
1st SR activity ID meth code and desc 2: Not reported  
1st SR activity ID meth code and desc 3: Not reported  
EST Ann REDN 1st source REDN act code and desc: Not reported  
2nd SR activity code and desc: Not reported  
2nd SR activity ID meth code and desc 1: Not reported  
2nd SR activity ID meth code and desc 2: Not reported  
2nd SR activity ID meth code and desc 3: Not reported  
EST Ann REDN 2nd source REDN act code and desc: Not reported  
3rd SR activity code and desc: Not reported  
3rd SR activity ID meth code and desc 1: Not reported  
3rd SR activity ID meth code and desc 2: Not reported  
3rd SR activity ID meth code and desc 3: Not reported  
EST Ann REDN 3rd source REDN act code and desc: Not reported  
4th SR activity code and desc: Not reported  
4th SR activity ID meth code and desc 1: Not reported  
4th SR activity ID meth code and desc 2: Not reported  
4th SR activity ID meth code and desc 3: Not reported  
EST Ann REDN 4th source REDN act code and desc: Not reported

Detailed On-site Waste Treatment Methods and Efficiency:

Cas number: 000108054  
Document control number: 1318217212442  
Chemical name: VINYL ACETATE  
Classification: TRI  
Unit of measure: Pounds  
Stream 1 - waste stream code: Gaseous (gases, vapors, airborne particulates)  
Stream 1 - trtmt method - sequence 1: Scrubber  
Stream 1 - trtmt method - sequence 2: Not reported  
Stream 1 - trtmt method - sequence 3: Not reported  
Stream 1 - trtmt method - sequence 4: Not reported  
Stream 1 - trtmt method - sequence 5: Not reported  
Stream 1 - trtmt method - sequence 6: Not reported  
Stream 1 - trtmt method - sequence 7: Not reported  
Stream 1 - trtmt method - sequence 8: Not reported  
Stream 1 - based on operating data: NO  
Stream 2 - waste stream code: Gaseous (gases, vapors, airborne particulates)  
Stream 2 - trtmt method - sequence 1: Incineration--thermal destruction other than use as a fuel  
Stream 2 - trtmt method - sequence 2: Not reported  
Stream 2 - trtmt method - sequence 3: Not reported  
Stream 2 - trtmt method - sequence 4: Not reported  
Stream 2 - trtmt method - sequence 5: Not reported  
Stream 2 - trtmt method - sequence 6: Not reported  
Stream 2 - trtmt method - sequence 7: Not reported  
Stream 2 - trtmt method - sequence 8: Not reported

Map ID  
Direction  
Distance  
Elevation

MAP FINDINGS

Site

Database(s)

EDR ID Number  
EPA ID Number

**ARKEMA COATING RESINS PLANT (Continued)**

**1000336410**

Stream 2 - based on operating data:	NO
Stream 3 - waste stream code:	Not reported
Stream 3 - trtmt method - sequence 1:	Not reported
Stream 3 - trtmt method - sequence 2:	Not reported
Stream 3 - trtmt method - sequence 3:	Not reported
Stream 3 - trtmt method - sequence 4:	Not reported
Stream 3 - trtmt method - sequence 5:	Not reported
Stream 3 - trtmt method - sequence 6:	Not reported
Stream 3 - trtmt method - sequence 7:	Not reported
Stream 3 - trtmt method - sequence 8:	Not reported
Stream 3 - based on operating data:	Not reported
Stream 4 - waste stream code:	Not reported
Stream 4 - trtmt method - sequence 1:	Not reported
Stream 4 - trtmt method - sequence 2:	Not reported
Stream 4 - trtmt method - sequence 3:	Not reported
Stream 4 - trtmt method - sequence 4:	Not reported
Stream 4 - trtmt method - sequence 5:	Not reported
Stream 4 - trtmt method - sequence 6:	Not reported
Stream 4 - trtmt method - sequence 7:	Not reported
Stream 4 - trtmt method - sequence 8:	Not reported
Stream 4 - based on operating data:	Not reported
Stream 5 - waste stream code:	Not reported
Stream 5 - trtmt method - sequence 1:	Not reported
Stream 5 - trtmt method - sequence 2:	Not reported
Stream 5 - trtmt method - sequence 3:	Not reported
Stream 5 - trtmt method - sequence 4:	Not reported
Stream 5 - trtmt method - sequence 5:	Not reported
Stream 5 - trtmt method - sequence 6:	Not reported
Stream 5 - trtmt method - sequence 7:	Not reported
Stream 5 - trtmt method - sequence 8:	Not reported
Stream 5 - based on operating data:	Not reported

Details of Off-site Transfers:

Cas number:	000108054
Document control number:	1318217212442
Chemical name:	VINYL ACETATE
Classification:	TRI
Offsite RCRA id nr:	NVT330010000
Offsite transfer sequence number:	2
Offsite name:	US ECOLOGY
Offsite street address:	HWY. 95 11 MILES SOUTH OF BEATTY
Offsite City,State,Zip:	BEATTY, NV 89003
Offsite county:	NYE
Offsite province:	Not reported
Offsite country id:	Not reported
Offsite control:	NO
Unit of measure:	Pounds
Offsite other landfills m64 LBS:	250
Offsite other landfills m64 BOE:	Other
Total amount transferred offsite for disposal:	250
Total amount transferred offsite for recycling:	0
Total amount transferred offsite for energy recovery:	0
Total amount transferred offsite for treatment:	0
FRS ID - Transfer Location:	Not reported
Offsite RCRA id nr:	CAD008302903
Offsite transfer sequence number:	3

Map ID  
Direction  
Distance  
Elevation

MAP FINDINGS

Site

Database(s)

EDR ID Number  
EPA ID Number

**ARKEMA COATING RESINS PLANT (Continued)**

**1000336410**

Offsite name:	VEOLIA ES TECHNICAL SOLUTIONS LLC
Offsite street address:	1704 WEST 1ST STREET
Offsite City,State,Zip:	AZUSA, CA 91702
Offsite county:	LOS ANGELES
Offsite province:	Not reported
Offsite country id:	Not reported
Offsite control:	NO
Unit of measure:	Pounds
Total amount transferred offsite for disposal:	0
Total amount transferred offsite for recycling:	0
Total amount transferred offsite for energy recovery:	0
Offsite TRF to WST broker for WT m95 LBS:	250
Offsite TRF to WST broker for WT m95 BOE:	Other
Total amount transferred offsite for treatment:	250
FRS ID - Transfer Location:	Not reported

Details of Transfers to Publicly Owned Treatment Works:

Cas number:	000108054
Document control number:	1318217212442
Chemical name:	VINYL ACETATE
Classification:	TRI
Unit of measure:	Pounds
POTW name:	JOINT WATER POLLUTION CONTROL PLANT
POTW address:	24501 SOUTH FIGUEROA STREET
POTW City,State,Zip:	CARSON, CA 90745
POTW county:	LOS ANGELES
Quantity transferred:	Not reported
Basis of estimate:	Not reported
Discharges to water streams:	Not reported
Discharges to water streams - basis of estimate:	Not reported
Discharges to other activities:	Not reported
Discharges to other activities - basis of estimate:	Not reported
Released to air:	Not reported
Released to air - basis of estimate:	Not reported
Sludge to disposal:	Not reported
Sludge to disposal - basis of estimate:	Not reported
Sludge to incineration - metals:	Not reported
Sludge to incineration - metals - basis of estimate:	Not reported
Sludge to agricultural applications:	Not reported
Sludge to agricultural applications - basis of estimate:	Not reported
Other or unknown disposal:	Not reported
Other or unknown disposal - basis of estimate:	Not reported
Other or unknown treatment:	Not reported
Other or unknown treatment - basis of estimate:	Not reported
Sludge to incineration - nonmetals:	Not reported
Sludge to incineration - nonmetals - basis of estimate:	Not reported
Total treated:	0
POTW Registry ID:	Not reported
Off Site - POTW Releases 81C:	0
Off Site - POTW Releases 81D:	250
Off Site - POTW Releases:	250
Experimental and Est. Treatment:	Not reported
Experimental and Est. Treatment - Basis of Est.:	Not reported

TRI ID:	90503NNCRB19206
Cas number:	000079107



Map ID  
Direction  
Distance  
Elevation

MAP FINDINGS

Site

Database(s)

EDR ID Number  
EPA ID Number

**ARKEMA COATING RESINS PLANT (Continued)**

**1000336410**

Chemical name:	ACRYLIC ACID
Classification:	TRI
Unit of measure:	Pounds
Metal ind:	NO
Revision code 1:	Not reported
Revision code 2:	Not reported
Maximum amount on site:	Not reported
Fugitive air emissions - total release pounds:	Not reported
Fugitive air emissions - total release range code:	Not reported
Total fugitive air emissions:	0
Fugitive air emissions - basis of estimate:	Not reported
Stack air emissions - release pounds:	Not reported
Stack air emissions - release range code:	Not reported
Total stack air emissions:	0
Stack air emissions - basis of estimate:	Not reported
Total air emissions:	Not reported
Discharges to stream a - stream name:	Not reported
Total discharges to stream a:	Not reported
Discharges to stream a - basis of estimate:	Not reported
Discharges to stream a - % from stormwater:	Not reported
Discharges to stream b - stream name:	Not reported
Total discharges to stream b:	Not reported
Discharges to stream b - basis of estimate:	Not reported
Discharges to stream b - % from stormwater:	Not reported
Discharges to stream c - stream name:	Not reported
Total discharges to stream c:	Not reported
Discharges to stream c - basis of estimate:	Not reported
Discharges to stream c - % from stormwater:	Not reported
Discharges to stream d - stream name:	Not reported
Total discharges to stream d:	Not reported
Discharges to stream d - basis of estimate:	Not reported
Discharges to stream d - % from stormwater:	Not reported
Discharges to stream e - stream name:	Not reported
Total discharges to stream e:	Not reported
Discharges to stream e - basis of estimate:	Not reported
Discharges to stream e - % from stormwater:	Not reported
Discharges to stream f - stream name:	Not reported
Total discharges to stream f:	Not reported
Discharges to stream f - basis of estimate:	Not reported
Discharges to stream f - % from stormwater:	Not reported
Discharges to stream g - stream name:	Not reported
Total discharges to stream g:	Not reported
Discharges to stream g - basis of estimate:	Not reported
Discharges to stream g - % from stormwater:	Not reported
Total number of receiving streams:	0
Total surface water discharge:	0
Total on-site underground inj - pounds:	Not reported
On-site underground inj - basis of estimate:	Not reported
Total on-site ugrnd inj to cl i wells - pounds:	Not reported
On-site underground inj to c1 i wells - basis of estimate:	Not reported
Total on-site ugrnd inj to cl ii-v wells - pounds:	Not reported
On-site ugrnd inj to cl ii-v wells - basis of estimate:	Not reported
Total on-site underground injection:	Not reported
Total on-site landfills:	Not reported
On-site landfills - basis of estimate:	Not reported
Total on-site RCRA subtitle c landfills:	Not reported
On-site RCRA subtitle c landfills - basis of estimate:	Not reported

Map ID  
Direction  
Distance  
Elevation

MAP FINDINGS

Site

Database(s)

EDR ID Number  
EPA ID Number

**ARKEMA COATING RESINS PLANT (Continued)**

**1000336410**

Total other on-site landfills:	Not reported
Other landfills - basis of estimate:	Not reported
Total on-site land treatment:	Not reported
Land trtmt/appl farming - basis of estimate:	Not reported
Total surface impoundments:	Not reported
Surface impoundment - basis of estimate:	Not reported
Total RCRA c surface impoundments:	Not reported
RCRA c Surface impoundment - basis of estimate:	Not reported
Total other surface impoundments:	Not reported
Other surface impoundment - basis of estimate:	Not reported
Total other disposal:	Not reported
Other disposal - basis of estimate:	Not reported
Total on-site land releases:	Not reported
Total on-site releases:	Not reported
Off-site - POTW releases:	0
Off-site - storage only:	0
Off-site - solid/stab - metals:	0
Off-site - wastewater treatment release - metals:	0
Off-site - solid/stab - release - metals:	0
Off-site - wastewater treatment - metals:	0
Off-site - underground injection:	0
Off-site - underground injection - class 1 wells:	0
Off-site - underground injection - class ii-v wells:	0
Off-site - landfills/disposal surface impoundments:	0
Off-site - surface impoundment:	0
Off-site - RCRA subtitle c surface impoundments:	0
Off-site - other surface impoundments:	0
Off-site - other landfills:	0
Off-site - RCRA subtitle c landfills:	0
Off-site - disposal - land treatment:	0
Off-site - disposal - other land disposal:	0
Off-site - disposal - other off-site management:	0
Off-site - disposal - transfer to waste broker:	0
Off-site - disposal - unknown:	0
Total transferred off site for disposal:	0
Off-site - recycling - solvents/organics recovery:	0
Off-site - recycling -metals recovery:	0
Off-site - recycling - other reuse or recovery:	0
Off-site - recycling - acid regeneration:	0
Off-site - recycling - transfer to waste broker:	0
Total transferred off site for recycling:	0
Off-site - energy recovery:	0
Off-site - transfer to waste broker for energy recovery:	0
Total transferred off site for energy recovery:	0
Off-site - POTW treatment:	0
Off-site - solid/stab treatment - non metals:	0
Off-site -incineration/thermal treatment:	0
Off-site - incineration/insignificant heat value:	0
Off-site - wastewater treatment - non-metals:	0
Off-site - other waste treatment:	0
Off-site - transfer to waste broker - waste treatment:	0
Total transferred off site for treatment:	0
Off-site - transfer to waste broker:	0
Total transferred off site for further waste management:	0
Total POTW transfer:	0
Energy recovery on site current year:	0
Recycled on site current year:	0

Map ID  
 Direction  
 Distance  
 Elevation

MAP FINDINGS

Site

Database(s)

EDR ID Number  
 EPA ID Number

**ARKEMA COATING RESINS PLANT (Continued)**

**1000336410**

Treated on site current year:	0
Total on-site waste management:	0
On-site energy recovery method 1:	Not reported
On-site energy recovery method 2:	Not reported
On-site energy recovery method 3:	Not reported
On-site energy recovery method 4:	Not reported
On-site recycling processes method 1:	Not reported
On-site recycling processes method 2:	Not reported
On-site recycling processes method 3:	Not reported
On-site recycling processes method 4:	Not reported
On-site recycling processes method 5:	Not reported
On-site recycling processes method 6:	Not reported
On-site recycling processes method 7:	Not reported
FRS Facility ID:	110043091267
Elemental Metal Included:	NO
Waste Rock Pile managed Indicator:	0
Waste Rock Quantity:	Not reported
Off Site - POTW Releases 81C:	0
Off Site - POTW Releases 81D:	0
<b>Chemical Activities and Uses:</b>	
Cas number:	000079107
Document control number:	1318217212392
Chemical name:	ACRYLIC ACID
Classification:	TRI
Unit of measure:	Pounds
Produce the chemical:	No
Import the chemical:	No
On-site use of the chemical:	No
Sale or distribution of the chemical:	No
As a byproduct:	No
As a manufactured impurity:	No
Used as a reactant:	No
P101 feedstocks:	Not reported
P102 raw materials:	Not reported
P103 intermediates:	Not reported
P104 initiators:	Not reported
P199 other:	Not reported
Added as a formulation component:	No
P201 additives:	Not reported
P202 dyes:	Not reported
P203 reaction diluents:	Not reported
P204 initiators:	Not reported
P205 solvents:	Not reported
P206 inhibitors:	Not reported
P207 emulsifiers:	Not reported
P208 surfactants:	Not reported
P209 lubricants:	Not reported
P210 flame retardants:	Not reported
P211 rheological modifiers:	Not reported
P299 other:	Not reported
Used as an article component:	No
Repackaging:	No
As a process impurity:	No
Processed / recycling:	No
Used as a chemical processing aid:	No
Z101 process solvents:	Not reported
Z102 catalysts:	Not reported

Map ID  
 Direction  
 Distance  
 Elevation

MAP FINDINGS

Site

Database(s)

EDR ID Number  
 EPA ID Number

**ARKEMA COATING RESINS PLANT (Continued)**

**1000336410**

Z103 inhibitors:	Not reported
Z104 initiators:	Not reported
Z105 reaction terminators:	Not reported
Z106 solution buffers:	Not reported
Z199 other:	Not reported
Used as a manufacturing aid:	No
Z201 process lubricants:	Not reported
Z202 metalworking fluids:	Not reported
Z203 coolants:	Not reported
Z204 refrigerants:	Not reported
Z205 hydraulic fluids:	Not reported
Z299 other:	Not reported
Ancillary or other use:	No
Z301 cleaner:	Not reported
Z302 degreaser:	Not reported
Z303 lubricant:	Not reported
Z304 fuel:	Not reported
Z305 flame retardant:	Not reported
Z306 waste treatment:	Not reported
Z307 water treatment:	Not reported
Z308 construction materials:	Not reported
Z399 other:	Not reported

Submitted Facility Name:	ARKEMA COATING RESINS PLANT
Submitted Street:	19206 HAWTHORNE BLVD
Submitted City:	TORRANCE
Submitted County:	LOS ANGELES
Submitted State:	CA
Submitted Zip Code:	90503
Submitted BIA Code:	Not reported
Submitted Tribe Name:	Not reported
Submitted Parent Company Name:	ARKEMA DELAWARE INC
Submitted Parent Company DB Number:	622121697
Submitted Standardized Parent Company Name:	ARKEMA DELAWARE INC
Submitted Primary NAICS Code:	325211
Submitted Industry Code:	325
Submitted Industry Name:	Chemicals
Industry Code:	325
Industry Name:	Chemicals
Last year the facility reported:	2018
First year the facility reported:	1987
Number of forms submitted:	7
Total number of forms submitted:	257

**Detailed Source Reduction Activities and Methods:**

Cas number:	000079107
Document control number:	1318217212392
Chemical name:	ACRYLIC ACID
Classification:	TRI
Unit of measure:	Pounds
On-site limited releases - prior year:	0
On-site limited releases - current year:	0
On-site limited releases - following year:	0
On-site limited releases - 2nd-following year:	0
Other on-site releases - prior year:	0
Other on-site releases - current year:	0
Other on-site releases - following year:	0

Map ID  
Direction  
Distance  
Elevation

MAP FINDINGS

Site

Database(s)

EDR ID Number  
EPA ID Number

**ARKEMA COATING RESINS PLANT (Continued)**

**1000336410**

Other on-site releases - 2nd-following year:	0
Off-site limited releases - prior year:	0
Off-site limited releases - current year:	0
Off-site limited releases - following year:	0
Off-site limited releases - 2nd-following year:	0
Other off-site releases - previous year:	0
Other off-site releases - current year:	0
Other off-site releases - following year:	0
Other off-site releases - 2nd-following year:	0
Energy recovery on site prior year:	0
Energy recovery on site current year:	0
Energy recovery on site following year:	0
Energy recovery on site 2nd-following year:	0
Energy recovery off site prior year:	0
Energy recovery off site current year:	0
Energy recovery off site following year:	0
Energy recovery off site 2nd-following year:	0
Quantity recycled on site prior year:	0
Quantity recycled on site current year:	0
Quantity recycled on site following year:	0
Quantity recycled on site 2nd-following year:	0
Quantity recycled off site prior year:	0
Quantity recycled off site current year:	0
Quantity recycled off site following year:	0
Quantity recycled off site 2nd-following year:	0
Quantity treated on site prior year:	0
Quantity treated on site current year:	0
Quantity treated on site following year:	0
Quantity treated on site 2nd-following year:	0
Quantity treated off site prior year:	0
Quantity treated off site current year:	0
Quantity treated off site following year:	0
Quantity treated off site 2nd-following year:	0
Catastrophic releases or other one-time events:	0
Prod ratio/activity index:	0
Prod ratio or activity:	Not reported
1st SR reduction activity:	-
1st SR activity ID meth code and desc 1:	Not reported
1st SR activity ID meth code and desc 2:	Not reported
1st SR activity ID meth code and desc 3:	Not reported
EST Ann REDN 1st source REDN act code and desc:	Not reported
2nd SR activity code and desc:	Not reported
2nd SR activity ID meth code and desc 1:	Not reported
2nd SR activity ID meth code and desc 2:	Not reported
2nd SR activity ID meth code and desc 3:	Not reported
EST Ann REDN 2nd source REDN act code and desc:	Not reported
3rd SR activity code and desc:	Not reported
3rd SR activity ID meth code and desc 1:	Not reported
3rd SR activity ID meth code and desc 2:	Not reported
3rd SR activity ID meth code and desc 3:	Not reported
EST Ann REDN 3rd source REDN act code and desc:	Not reported
4th SR activity code and desc:	Not reported
4th SR activity ID meth code and desc 1:	Not reported
4th SR activity ID meth code and desc 2:	Not reported
4th SR activity ID meth code and desc 3:	Not reported
EST Ann REDN 4th source REDN act code and desc:	Not reported

Map ID  
Direction  
Distance  
Elevation

MAP FINDINGS

Site

Database(s)

EDR ID Number  
EPA ID Number

**ARKEMA COATING RESINS PLANT (Continued)**

**1000336410**

Detailed On-site Waste Treatment Methods and Efficiency:

Cas number:	000079107
Document control number:	1318217212392
Chemical name:	ACRYLIC ACID
Classification:	TRI
Unit of measure:	Pounds
Stream 1 - waste stream code:	Not reported
Stream 1 - trtmt method - sequence 1:	Not reported
Stream 1 - trtmt method - sequence 2:	Not reported
Stream 1 - trtmt method - sequence 3:	Not reported
Stream 1 - trtmt method - sequence 4:	Not reported
Stream 1 - trtmt method - sequence 5:	Not reported
Stream 1 - trtmt method - sequence 6:	Not reported
Stream 1 - trtmt method - sequence 7:	Not reported
Stream 1 - trtmt method - sequence 8:	Not reported
Stream 1 - based on operating data:	Not reported
Stream 2 - waste stream code:	Not reported
Stream 2 - trtmt method - sequence 1:	Not reported
Stream 2 - trtmt method - sequence 2:	Not reported
Stream 2 - trtmt method - sequence 3:	Not reported
Stream 2 - trtmt method - sequence 4:	Not reported
Stream 2 - trtmt method - sequence 5:	Not reported
Stream 2 - trtmt method - sequence 6:	Not reported
Stream 2 - trtmt method - sequence 7:	Not reported
Stream 2 - trtmt method - sequence 8:	Not reported
Stream 2 - based on operating data:	Not reported
Stream 3 - waste stream code:	Not reported
Stream 3 - trtmt method - sequence 1:	Not reported
Stream 3 - trtmt method - sequence 2:	Not reported
Stream 3 - trtmt method - sequence 3:	Not reported
Stream 3 - trtmt method - sequence 4:	Not reported
Stream 3 - trtmt method - sequence 5:	Not reported
Stream 3 - trtmt method - sequence 6:	Not reported
Stream 3 - trtmt method - sequence 7:	Not reported
Stream 3 - trtmt method - sequence 8:	Not reported
Stream 3 - based on operating data:	Not reported
Stream 4 - waste stream code:	Not reported
Stream 4 - trtmt method - sequence 1:	Not reported
Stream 4 - trtmt method - sequence 2:	Not reported
Stream 4 - trtmt method - sequence 3:	Not reported
Stream 4 - trtmt method - sequence 4:	Not reported
Stream 4 - trtmt method - sequence 5:	Not reported
Stream 4 - trtmt method - sequence 6:	Not reported
Stream 4 - trtmt method - sequence 7:	Not reported
Stream 4 - trtmt method - sequence 8:	Not reported
Stream 4 - based on operating data:	Not reported
Stream 5 - waste stream code:	Not reported
Stream 5 - trtmt method - sequence 1:	Not reported
Stream 5 - trtmt method - sequence 2:	Not reported
Stream 5 - trtmt method - sequence 3:	Not reported
Stream 5 - trtmt method - sequence 4:	Not reported
Stream 5 - trtmt method - sequence 5:	Not reported
Stream 5 - trtmt method - sequence 6:	Not reported
Stream 5 - trtmt method - sequence 7:	Not reported
Stream 5 - trtmt method - sequence 8:	Not reported
Stream 5 - based on operating data:	Not reported

Map ID  
Direction  
Distance  
Elevation

MAP FINDINGS

Site

Database(s)

EDR ID Number  
EPA ID Number

**ARKEMA COATING RESINS PLANT (Continued)**

**1000336410**

TRI ID:	90503NNCRB19206
Cas number:	000079061
Chemical name:	ACRYLAMIDE
Classification:	TRI
Unit of measure:	Pounds
Metal ind:	NO
Revision code 1:	Not reported
Revision code 2:	Not reported
Maximum amount on site:	Not reported
Fugitive air emissions - total release pounds:	Not reported
Fugitive air emissions - total release range code:	Not reported
Total fugitive air emissions:	0
Fugitive air emissions - basis of estimate:	Not reported
Stack air emissions - release pounds:	Not reported
Stack air emissions - release range code:	Not reported
Total stack air emissions:	0
Stack air emissions - basis of estimate:	Not reported
Total air emissions:	Not reported
Discharges to stream a - stream name:	Not reported
Total discharges to stream a:	Not reported
Discharges to stream a - basis of estimate:	Not reported
Discharges to stream a - % from stormwater:	Not reported
Discharges to stream b - stream name:	Not reported
Total discharges to stream b:	Not reported
Discharges to stream b - basis of estimate:	Not reported
Discharges to stream b - % from stormwater:	Not reported
Discharges to stream c - stream name:	Not reported
Total discharges to stream c:	Not reported
Discharges to stream c - basis of estimate:	Not reported
Discharges to stream c - % from stormwater:	Not reported
Discharges to stream d - stream name:	Not reported
Total discharges to stream d:	Not reported
Discharges to stream d - basis of estimate:	Not reported
Discharges to stream d - % from stormwater:	Not reported
Discharges to stream e - stream name:	Not reported
Total discharges to stream e:	Not reported
Discharges to stream e - basis of estimate:	Not reported
Discharges to stream e - % from stormwater:	Not reported
Discharges to stream f - stream name:	Not reported
Total discharges to stream f:	Not reported
Discharges to stream f - basis of estimate:	Not reported
Discharges to stream f - % from stormwater:	Not reported
Discharges to stream g - stream name:	Not reported
Total discharges to stream g:	Not reported
Discharges to stream g - basis of estimate:	Not reported
Discharges to stream g - % from stormwater:	Not reported
Total number of receiving streams:	0
Total surface water discharge:	0
Total on-site underground inj - pounds:	Not reported
On-site underground inj - basis of estimate:	Not reported
Total on-site ugrnd inj to cl i wells - pounds:	Not reported
On-site underground inj to c1 i wells - basis of estimate:	Not reported
Total on-site ugrnd inj to cl ii-v wells - pounds:	Not reported
On-site ugrnd inj to cl ii-v wells - basis of estimate:	Not reported
Total on-site underground injection:	Not reported
Total on-site landfills:	Not reported
On-site landfills - basis of estimate:	Not reported

Map ID  
Direction  
Distance  
Elevation

MAP FINDINGS

Site

Database(s)

EDR ID Number  
EPA ID Number

**ARKEMA COATING RESINS PLANT (Continued)**

**1000336410**

Total on-site RCRA subtitle c landfills:	Not reported
On-site RCRA subtitle c landfills - basis of estimate:	Not reported
Total other on-site landfills:	Not reported
Other landfills - basis of estimate:	Not reported
Total on-site land treatment:	Not reported
Land trmt/appl farming - basis of estimate:	Not reported
Total surface impoundments:	Not reported
Surface impoundment - basis of estimate:	Not reported
Total RCRA c surface impoundments:	Not reported
RCRA c Surface impoundment - basis of estimate:	Not reported
Total other surface impoundments:	Not reported
Other surface impoundment - basis of estimate:	Not reported
Total other disposal:	Not reported
Other disposal - basis of estimate:	Not reported
Total on-site land releases:	Not reported
Total on-site releases:	Not reported
Off-site - POTW releases:	0
Off-site - storage only:	0
Off-site - solid/stab - metals:	0
Off-site - wastewater treatment release - metals:	0
Off-site - solid/stab - release - metals:	0
Off-site - wastewater treatment - metals:	0
Off-site - underground injection:	0
Off-site - underground injection - class 1 wells:	0
Off-site - underground injection - class ii-v wells:	0
Off-site - landfills/disposal surface impoundments:	0
Off-site - surface impoundment:	0
Off-site - RCRA subtitle c surface impoundments:	0
Off-site - other surface impoundments:	0
Off-site - other landfills:	0
Off-site - RCRA subtitle c landfills:	0
Off-site - disposal - land treatment:	0
Off-site - disposal - other land disposal:	0
Off-site - disposal - other off-site management:	0
Off-site - disposal - transfer to waste broker:	0
Off-site - disposal - unknown:	0
Total transferred off site for disposal:	0
Off-site - recycling - solvents/organics recovery:	0
Off-site - recycling -metals recovery:	0
Off-site - recycling - other reuse or recovery:	0
Off-site - recycling - acid regeneration:	0
Off-site - recycling - transfer to waste broker:	0
Total transferred off site for recycling:	0
Off-site - energy recovery:	0
Off-site - transfer to waste broker for energy recovery:	0
Total transferred off site for energy recovery:	0
Off-site - POTW treatment:	0
Off-site - solid/stab treatment - non metals:	0
Off-site -incineration/thermal treatment:	0
Off-site - incineration/insignificant heat value:	0
Off-site - wastewater treatment - non-metals:	0
Off-site - other waste treatment:	0
Off-site - transfer to waste broker - waste treatment:	0
Total transferred off site for treatment:	0
Off-site - transfer to waste broker:	0
Total transferred off site for further waste management:	0
Total POTW transfer:	0



Map ID  
Direction  
Distance  
Elevation

MAP FINDINGS

Site

Database(s)

EDR ID Number  
EPA ID Number

**ARKEMA COATING RESINS PLANT (Continued)**

**1000336410**

Energy recovery on site current year:	0
Recycled on site current year:	0
Treated on site current year:	0
Total on-site waste management:	0
On-site energy recovery method 1:	Not reported
On-site energy recovery method 2:	Not reported
On-site energy recovery method 3:	Not reported
On-site energy recovery method 4:	Not reported
On-site recycling processes method 1:	Not reported
On-site recycling processes method 2:	Not reported
On-site recycling processes method 3:	Not reported
On-site recycling processes method 4:	Not reported
On-site recycling processes method 5:	Not reported
On-site recycling processes method 6:	Not reported
On-site recycling processes method 7:	Not reported
FRS Facility ID:	110043091267
Elemental Metal Included:	NO
Waste Rock Pile managed Indicator:	0
Waste Rock Quantity:	Not reported
Off Site - POTW Releases 81C:	0
Off Site - POTW Releases 81D:	0
Chemical Activities and Uses:	
Cas number:	000079061
Document control number:	1318217211960
Chemical name:	ACRYLAMIDE
Classification:	TRI
Unit of measure:	Pounds
Produce the chemical:	No
Import the chemical:	No
On-site use of the chemical:	No
Sale or distribution of the chemical:	No
As a byproduct:	No
As a manufactured impurity:	No
Used as a reactant:	No
P101 feedstocks:	Not reported
P102 raw materials:	Not reported
P103 intermediates:	Not reported
P104 initiators:	Not reported
P199 other:	Not reported
Added as a formulation component:	No
P201 additives:	Not reported
P202 dyes:	Not reported
P203 reaction diluents:	Not reported
P204 initiators:	Not reported
P205 solvents:	Not reported
P206 inhibitors:	Not reported
P207 emulsifiers:	Not reported
P208 surfactants:	Not reported
P209 lubricants:	Not reported
P210 flame retardants:	Not reported
P211 rheological modifiers:	Not reported
P299 other:	Not reported
Used as an article component:	No
Repackaging:	No
As a process impurity:	No
Processed / recycling:	No
Used as a chemical processing aid:	No

Map ID  
 Direction  
 Distance  
 Elevation

MAP FINDINGS

Site

Database(s)

EDR ID Number  
 EPA ID Number

**ARKEMA COATING RESINS PLANT (Continued)**

**1000336410**

Z101 process solvents:	Not reported
Z102 catalysts:	Not reported
Z103 inhibitors:	Not reported
Z104 initiators:	Not reported
Z105 reaction terminators:	Not reported
Z106 solution buffers:	Not reported
Z199 other:	Not reported
Used as a manufacturing aid:	No
Z201 process lubricants:	Not reported
Z202 metalworking fluids:	Not reported
Z203 coolants:	Not reported
Z204 refrigerants:	Not reported
Z205 hydraulic fluids:	Not reported
Z299 other:	Not reported
Ancillary or other use:	No
Z301 cleaner:	Not reported
Z302 degreaser:	Not reported
Z303 lubricant:	Not reported
Z304 fuel:	Not reported
Z305 flame retardant:	Not reported
Z306 waste treatment:	Not reported
Z307 water treatment:	Not reported
Z308 construction materials:	Not reported
Z399 other:	Not reported

Submitted Facility Name:	ARKEMA COATING RESINS PLANT
Submitted Street:	19206 HAWTHORNE BLVD
Submitted City:	TORRANCE
Submitted County:	LOS ANGELES
Submitted State:	CA
Submitted Zip Code:	90503
Submitted BIA Code:	Not reported
Submitted Tribe Name:	Not reported
Submitted Parent Company Name:	ARKEMA DELAWARE INC
Submitted Parent Company DB Number:	622121697
Submitted Standardized Parent Company Name:	ARKEMA DELAWARE INC
Submitted Primary NAICS Code:	325211
Submitted Industry Code:	325
Submitted Industry Name:	Chemicals
Industry Code:	325
Industry Name:	Chemicals
Last year the facility reported:	2018
First year the facility reported:	1987
Number of forms submitted:	7
Total number of forms submitted:	257

Detailed Source Reduction Activities and Methods:

Cas number:	000079061
Document control number:	1318217211960
Chemical name:	ACRYLAMIDE
Classification:	TRI
Unit of measure:	Pounds
On-site limited releases - prior year:	0
On-site limited releases - current year:	0
On-site limited releases - following year:	0
On-site limited releases - 2nd-following year:	0
Other on-site releases - prior year:	0

Map ID  
Direction  
Distance  
Elevation

MAP FINDINGS

Site

Database(s)

EDR ID Number  
EPA ID Number

**ARKEMA COATING RESINS PLANT (Continued)**

**1000336410**

Other on-site releases - current year:	0
Other on-site releases - following year:	0
Other on-site releases - 2nd-following year:	0
Off-site limited releases - prior year:	0
Off-site limited releases - current year:	0
Off-site limited releases - following year:	0
Off-site limited releases - 2nd-following year:	0
Other off-site releases - previous year:	0
Other off-site releases - current year:	0
Other off-site releases - following year:	0
Other off-site releases - 2nd-following year:	0
Energy recovery on site prior year:	0
Energy recovery on site current year:	0
Energy recovery on site following year:	0
Energy recovery on site 2nd-following year:	0
Energy recovery off site prior year:	0
Energy recovery off site current year:	0
Energy recovery off site following year:	0
Energy recovery off site 2nd-following year:	0
Quantity recycled on site prior year:	0
Quantity recycled on site current year:	0
Quantity recycled on site following year:	0
Quantity recycled on site 2nd-following year:	0
Quantity recycled off site prior year:	0
Quantity recycled off site current year:	0
Quantity recycled off site following year:	0
Quantity recycled off site 2nd-following year:	0
Quantity treated on site prior year:	0
Quantity treated on site current year:	0
Quantity treated on site following year:	0
Quantity treated on site 2nd-following year:	0
Quantity treated off site prior year:	0
Quantity treated off site current year:	0
Quantity treated off site following year:	0
Quantity treated off site 2nd-following year:	0
Catastrophic releases or other one-time events:	0
Prod ratio/activity index:	0
Prod ratio or activity:	Not reported
1st SR reduction activity:	-
1st SR activity ID meth code and desc 1:	Not reported
1st SR activity ID meth code and desc 2:	Not reported
1st SR activity ID meth code and desc 3:	Not reported
EST Ann REDN 1st source REDN act code and desc:	Not reported
2nd SR activity code and desc:	Not reported
2nd SR activity ID meth code and desc 1:	Not reported
2nd SR activity ID meth code and desc 2:	Not reported
2nd SR activity ID meth code and desc 3:	Not reported
EST Ann REDN 2nd source REDN act code and desc:	Not reported
3rd SR activity code and desc:	Not reported
3rd SR activity ID meth code and desc 1:	Not reported
3rd SR activity ID meth code and desc 2:	Not reported
3rd SR activity ID meth code and desc 3:	Not reported
EST Ann REDN 3rd source REDN act code and desc:	Not reported
4th SR activity code and desc:	Not reported
4th SR activity ID meth code and desc 1:	Not reported
4th SR activity ID meth code and desc 2:	Not reported
4th SR activity ID meth code and desc 3:	Not reported

Map ID  
Direction  
Distance  
Elevation

MAP FINDINGS

Site

Database(s)

EDR ID Number  
EPA ID Number

**ARKEMA COATING RESINS PLANT (Continued)**

1000336410

EST Ann REDN 4th source REDN act code and desc: Not reported

Detailed On-site Waste Treatment Methods and Efficiency:

Cas number:	000079061
Document control number:	1318217211960
Chemical name:	ACRYLAMIDE
Classification:	TRI
Unit of measure:	Pounds
Stream 1 - waste stream code:	Not reported
Stream 1 - trtmt method - sequence 1:	Not reported
Stream 1 - trtmt method - sequence 2:	Not reported
Stream 1 - trtmt method - sequence 3:	Not reported
Stream 1 - trtmt method - sequence 4:	Not reported
Stream 1 - trtmt method - sequence 5:	Not reported
Stream 1 - trtmt method - sequence 6:	Not reported
Stream 1 - trtmt method - sequence 7:	Not reported
Stream 1 - trtmt method - sequence 8:	Not reported
Stream 1 - based on operating data:	Not reported
Stream 2 - waste stream code:	Not reported
Stream 2 - trtmt method - sequence 1:	Not reported
Stream 2 - trtmt method - sequence 2:	Not reported
Stream 2 - trtmt method - sequence 3:	Not reported
Stream 2 - trtmt method - sequence 4:	Not reported
Stream 2 - trtmt method - sequence 5:	Not reported
Stream 2 - trtmt method - sequence 6:	Not reported
Stream 2 - trtmt method - sequence 7:	Not reported
Stream 2 - trtmt method - sequence 8:	Not reported
Stream 2 - based on operating data:	Not reported
Stream 3 - waste stream code:	Not reported
Stream 3 - trtmt method - sequence 1:	Not reported
Stream 3 - trtmt method - sequence 2:	Not reported
Stream 3 - trtmt method - sequence 3:	Not reported
Stream 3 - trtmt method - sequence 4:	Not reported
Stream 3 - trtmt method - sequence 5:	Not reported
Stream 3 - trtmt method - sequence 6:	Not reported
Stream 3 - trtmt method - sequence 7:	Not reported
Stream 3 - trtmt method - sequence 8:	Not reported
Stream 3 - based on operating data:	Not reported
Stream 4 - waste stream code:	Not reported
Stream 4 - trtmt method - sequence 1:	Not reported
Stream 4 - trtmt method - sequence 2:	Not reported
Stream 4 - trtmt method - sequence 3:	Not reported
Stream 4 - trtmt method - sequence 4:	Not reported
Stream 4 - trtmt method - sequence 5:	Not reported
Stream 4 - trtmt method - sequence 6:	Not reported
Stream 4 - trtmt method - sequence 7:	Not reported
Stream 4 - trtmt method - sequence 8:	Not reported
Stream 4 - based on operating data:	Not reported
Stream 5 - waste stream code:	Not reported
Stream 5 - trtmt method - sequence 1:	Not reported
Stream 5 - trtmt method - sequence 2:	Not reported
Stream 5 - trtmt method - sequence 3:	Not reported
Stream 5 - trtmt method - sequence 4:	Not reported
Stream 5 - trtmt method - sequence 5:	Not reported
Stream 5 - trtmt method - sequence 6:	Not reported
Stream 5 - trtmt method - sequence 7:	Not reported
Stream 5 - trtmt method - sequence 8:	Not reported

Map ID  
Direction  
Distance  
Elevation

MAP FINDINGS

Site

Database(s)

EDR ID Number  
EPA ID Number

**ARKEMA COATING RESINS PLANT (Continued)**

**1000336410**

Stream 5 - based on operating data:	Not reported
TRI ID:	90503NNCRB19206
Cas number:	000100425
Chemical name:	STYRENE
Classification:	TRI
Unit of measure:	Pounds
Metal ind:	NO
Revision code 1:	Not reported
Revision code 2:	Not reported
Maximum amount on site:	05
Fugitive air emissions - total release pounds:	Not reported
Fugitive air emissions - total release range code:	B
Total fugitive air emissions:	250
Fugitive air emissions - basis of estimate:	On-Site-Specific Emission Factors
Stack air emissions - release pounds:	Not reported
Stack air emissions - release range code:	A
Total stack air emissions:	5
Stack air emissions - basis of estimate:	On-Site-Specific Emission Factors
Total air emissions:	255
Discharges to stream a - stream name:	Not reported
Total discharges to stream a:	Not reported
Discharges to stream a - basis of estimate:	Not reported
Discharges to stream a - % from stormwater:	Not reported
Discharges to stream b - stream name:	Not reported
Total discharges to stream b:	Not reported
Discharges to stream b - basis of estimate:	Not reported
Discharges to stream b - % from stormwater:	Not reported
Discharges to stream c - stream name:	Not reported
Total discharges to stream c:	Not reported
Discharges to stream c - basis of estimate:	Not reported
Discharges to stream c - % from stormwater:	Not reported
Discharges to stream d - stream name:	Not reported
Total discharges to stream d:	Not reported
Discharges to stream d - basis of estimate:	Not reported
Discharges to stream d - % from stormwater:	Not reported
Discharges to stream e - stream name:	Not reported
Total discharges to stream e:	Not reported
Discharges to stream e - basis of estimate:	Not reported
Discharges to stream e - % from stormwater:	Not reported
Discharges to stream f - stream name:	Not reported
Total discharges to stream f:	Not reported
Discharges to stream f - basis of estimate:	Not reported
Discharges to stream f - % from stormwater:	Not reported
Discharges to stream g - stream name:	Not reported
Total discharges to stream g:	Not reported
Discharges to stream g - basis of estimate:	Not reported
Discharges to stream g - % from stormwater:	Not reported
Total number of receiving streams:	0
Total surface water discharge:	0
Total on-site underground inj - pounds:	0
On-site underground inj - basis of estimate:	Not reported
Total on-site ugrnd inj to cl i wells - pounds:	0
On-site underground inj to c1 i wells - basis of estimate:	Not reported
Total on-site ugrnd inj to cl ii-v wells - pounds:	0
On-site ugrnd inj to cl ii-v wells - basis of estimate:	Not reported

Map ID  
 Direction  
 Distance  
 Elevation

MAP FINDINGS

Site

Database(s)

EDR ID Number  
 EPA ID Number

**ARKEMA COATING RESINS PLANT (Continued)**

**1000336410**

Total on-site underground injection:	0
Total on-site landfills:	0
On-site landfills - basis of estimate:	Not reported
Total on-site RCRA subtitle c landfills:	0
On-site RCRA subtitle c landfills - basis of estimate:	Not reported
Total other on-site landfills:	0
Other landfills - basis of estimate:	Not reported
Total on-site land treatment:	0
Land trtmt/appl farming - basis of estimate:	Not reported
Total surface impoundments:	0
Surface impoundment - basis of estimate:	Not reported
Total RCRA c surface impoundments:	0
RCRA c Surface impoundment - basis of estimate:	Not reported
Total other surface impoundments:	0
Other surface impoundment - basis of estimate:	Not reported
Total other disposal:	0
Other disposal - basis of estimate:	Other
Total on-site land releases:	0
Total on-site releases:	255
Off-site - POTW releases:	250
Off-site - storage only:	0
Off-site - solid/stab - metals:	0
Off-site - wastewater treatment release - metals:	0
Off-site - solid/stab - release - metals:	0
Off-site - wastewater treatment - metals:	0
Off-site - underground injection:	0
Off-site - underground injection - class 1 wells:	0
Off-site - underground injection - class ii-v wells:	0
Off-site - landfills/disposal surface impoundments:	0
Off-site - surface impoundment:	0
Off-site - RCRA subtitle c surface impoundments:	0
Off-site - other surface impoundments:	0
Off-site - other landfills:	250
Off-site - RCRA subtitle c landfills:	0
Off-site - disposal - land treatment:	0
Off-site - disposal - other land disposal:	0
Off-site - disposal - other off-site management:	0
Off-site - disposal - transfer to waste broker:	0
Off-site - disposal - unknown:	0
Total transferred off site for disposal:	500
Off-site - recycling - solvents/organics recovery:	0
Off-site - recycling -metals recovery:	0
Off-site - recycling - other reuse or recovery:	0
Off-site - recycling - acid regeneration:	0
Off-site - recycling - transfer to waste broker:	0
Total transferred off site for recycling:	0
Off-site - energy recovery:	0
Off-site - transfer to waste broker for energy recovery:	0
Total transferred off site for energy recovery:	0
Off-site - POTW treatment:	0
Off-site - solid/stab treatment - non metals:	0
Off-site -incineration/thermal treatment:	0
Off-site - incineration/insignificant heat value:	0
Off-site - wastewater treatment - non-metals:	0
Off-site - other waste treatment:	0
Off-site - transfer to waste broker - waste treatment:	250
Total transferred off site for treatment:	250

Map ID  
 Direction  
 Distance  
 Elevation

MAP FINDINGS

Site

Database(s)

EDR ID Number  
 EPA ID Number

**ARKEMA COATING RESINS PLANT (Continued)**

**1000336410**

Off-site - transfer to waste broker:	0
Total transferred off site for further waste management:	712.5
Total POTW transfer:	250
Energy recovery on site current year:	0
Recycled on site current year:	0
Treated on site current year:	110
Total on-site waste management:	110
On-site energy recovery method 1:	Not Applicable
On-site energy recovery method 2:	Not reported
On-site energy recovery method 3:	Not Applicable
On-site energy recovery method 4:	Not reported
On-site recycling processes method 1:	Not Applicable
On-site recycling processes method 2:	Not reported
On-site recycling processes method 3:	Not reported
On-site recycling processes method 4:	Not reported
On-site recycling processes method 5:	Not reported
On-site recycling processes method 6:	Not reported
On-site recycling processes method 7:	Not reported
FRS Facility ID:	110043091267
Elemental Metal Included:	NO
Waste Rock Pile managed Indicator:	0
Waste Rock Quantity:	Not reported
Off Site - POTW Releases 81C:	0
Off Site - POTW Releases 81D:	250
<b>Chemical Activities and Uses:</b>	
Cas number:	000100425
Document control number:	1318217212430
Chemical name:	STYRENE
Classification:	TRI
Unit of measure:	Pounds
Produce the chemical:	No
Import the chemical:	No
On-site use of the chemical:	No
Sale or distribution of the chemical:	No
As a byproduct:	No
As a manufactured impurity:	No
Used as a reactant:	Yes
P101 feedstocks:	No
P102 raw materials:	No
P103 intermediates:	No
P104 initiators:	No
P199 other:	No
Added as a formulation component:	No
P201 additives:	No
P202 dyes:	No
P203 reaction diluents:	No
P204 initiators:	No
P205 solvents:	No
P206 inhibitors:	No
P207 emulsifiers:	No
P208 surfactants:	No
P209 lubricants:	No
P210 flame retardants:	No
P211 rheological modifiers:	No
P299 other:	No
Used as an article component:	No
Repackaging:	No

Map ID  
 Direction  
 Distance  
 Elevation

MAP FINDINGS

Site

Database(s)

EDR ID Number  
 EPA ID Number

**ARKEMA COATING RESINS PLANT (Continued)**

**1000336410**

As a process impurity:	No
Processed / recycling:	No
Used as a chemical processing aid:	No
Z101 process solvents:	No
Z102 catalysts:	No
Z103 inhibitors:	No
Z104 initiators:	No
Z105 reaction terminators:	No
Z106 solution buffers:	No
Z199 other:	No
Used as a manufacturing aid:	No
Z201 process lubricants:	No
Z202 metalworking fluids:	No
Z203 coolants:	No
Z204 refrigerants:	No
Z205 hydraulic fluids:	No
Z299 other:	No
Ancillary or other use:	No
Z301 cleaner:	No
Z302 degreaser:	No
Z303 lubricant:	No
Z304 fuel:	No
Z305 flame retardant:	No
Z306 waste treatment:	No
Z307 water treatment:	No
Z308 construction materials:	No
Z399 other:	No

Submitted Facility Name:	ARKEMA COATING RESINS PLANT
Submitted Street:	19206 HAWTHORNE BLVD
Submitted City:	TORRANCE
Submitted County:	LOS ANGELES
Submitted State:	CA
Submitted Zip Code:	90503
Submitted BIA Code:	Not reported
Submitted Tribe Name:	Not reported
Submitted Parent Company Name:	ARKEMA DELAWARE INC
Submitted Parent Company DB Number:	622121697
Submitted Standardized Parent Company Name:	ARKEMA DELAWARE INC
Submitted Primary NAICS Code:	325211
Submitted Industry Code:	325
Submitted Industry Name:	Chemicals
Industry Code:	325
Industry Name:	Chemicals
Last year the facility reported:	2018
First year the facility reported:	1987
Number of forms submitted:	7
Total number of forms submitted:	257

Detailed Source Reduction Activities and Methods:

Cas number:	000100425
Document control number:	1318217212430
Chemical name:	STYRENE
Classification:	TRI
Unit of measure:	Pounds
On-site limited releases - prior year:	0
On-site limited releases - current year:	0



Map ID  
Direction  
Distance  
Elevation

MAP FINDINGS

Site

Database(s)

EDR ID Number  
EPA ID Number

**ARKEMA COATING RESINS PLANT (Continued)**

**1000336410**

On-site limited releases - following year:	0
On-site limited releases - 2nd-following year:	0
Other on-site releases - prior year:	255
Other on-site releases - current year:	100
Other on-site releases - following year:	103
Other on-site releases - 2nd-following year:	103
Off-site limited releases - prior year:	255
Off-site limited releases - current year:	17
Off-site limited releases - following year:	17
Off-site limited releases - 2nd-following year:	17
Other off-site releases - previous year:	33
Other off-site releases - current year:	40
Other off-site releases - following year:	40
Other off-site releases - 2nd-following year:	40
Energy recovery on site prior year:	0
Energy recovery on site current year:	0
Energy recovery on site following year:	0
Energy recovery on site 2nd-following year:	0
Energy recovery off site prior year:	0
Energy recovery off site current year:	0
Energy recovery off site following year:	0
Energy recovery off site 2nd-following year:	0
Quantity recycled on site prior year:	0
Quantity recycled on site current year:	0
Quantity recycled on site following year:	0
Quantity recycled on site 2nd-following year:	0
Quantity recycled off site prior year:	0
Quantity recycled off site current year:	0
Quantity recycled off site following year:	0
Quantity recycled off site 2nd-following year:	0
Quantity treated on site prior year:	104
Quantity treated on site current year:	110
Quantity treated on site following year:	110
Quantity treated on site 2nd-following year:	110
Quantity treated off site prior year:	460
Quantity treated off site current year:	170
Quantity treated off site following year:	170
Quantity treated off site 2nd-following year:	170
Catastrophic releases or other one-time events:	Not reported
Prod ratio/activity index:	1.04
Prod ratio or activity:	PRODUCTION
1st SR reduction activity:	NA-NA
1st SR activity ID meth code and desc 1:	Not reported
1st SR activity ID meth code and desc 2:	Not reported
1st SR activity ID meth code and desc 3:	Not reported
EST Ann REDN 1st source REDN act code and desc:	Not reported
2nd SR activity code and desc:	Not reported
2nd SR activity ID meth code and desc 1:	Not reported
2nd SR activity ID meth code and desc 2:	Not reported
2nd SR activity ID meth code and desc 3:	Not reported
EST Ann REDN 2nd source REDN act code and desc:	Not reported
3rd SR activity code and desc:	Not reported
3rd SR activity ID meth code and desc 1:	Not reported
3rd SR activity ID meth code and desc 2:	Not reported
3rd SR activity ID meth code and desc 3:	Not reported
EST Ann REDN 3rd source REDN act code and desc:	Not reported
4th SR activity code and desc:	Not reported

Map ID  
Direction  
Distance  
Elevation

MAP FINDINGS

Site

Database(s)

EDR ID Number  
EPA ID Number

**ARKEMA COATING RESINS PLANT (Continued)**

**1000336410**

4th SR activity ID meth code and desc 1: Not reported  
4th SR activity ID meth code and desc 2: Not reported  
4th SR activity ID meth code and desc 3: Not reported  
EST Ann REDN 4th source REDN act code and desc: Not reported

Detailed On-site Waste Treatment Methods and Efficiency:

Cas number: 000100425  
Document control number: 1318217212430  
Chemical name: STYRENE  
Classification: TRI  
Unit of measure: Pounds  
Stream 1 - waste stream code: Gaseous (gases, vapors, airborne particulates)  
Stream 1 - trtmt method - sequence 1: Incineration--thermal destruction other than use as a fuel  
Stream 1 - trtmt method - sequence 2: Not reported  
Stream 1 - trtmt method - sequence 3: Not reported  
Stream 1 - trtmt method - sequence 4: Not reported  
Stream 1 - trtmt method - sequence 5: Not reported  
Stream 1 - trtmt method - sequence 6: Not reported  
Stream 1 - trtmt method - sequence 7: Not reported  
Stream 1 - trtmt method - sequence 8: Not reported  
Stream 1 - based on operating data: NO  
Stream 2 - waste stream code: Not reported  
Stream 2 - trtmt method - sequence 1: Not reported  
Stream 2 - trtmt method - sequence 2: Not reported  
Stream 2 - trtmt method - sequence 3: Not reported  
Stream 2 - trtmt method - sequence 4: Not reported  
Stream 2 - trtmt method - sequence 5: Not reported  
Stream 2 - trtmt method - sequence 6: Not reported  
Stream 2 - trtmt method - sequence 7: Not reported  
Stream 2 - trtmt method - sequence 8: Not reported  
Stream 2 - based on operating data: Not reported  
Stream 3 - waste stream code: Not reported  
Stream 3 - trtmt method - sequence 1: Not reported  
Stream 3 - trtmt method - sequence 2: Not reported  
Stream 3 - trtmt method - sequence 3: Not reported  
Stream 3 - trtmt method - sequence 4: Not reported  
Stream 3 - trtmt method - sequence 5: Not reported  
Stream 3 - trtmt method - sequence 6: Not reported  
Stream 3 - trtmt method - sequence 7: Not reported  
Stream 3 - trtmt method - sequence 8: Not reported  
Stream 3 - based on operating data: Not reported  
Stream 4 - waste stream code: Not reported  
Stream 4 - trtmt method - sequence 1: Not reported  
Stream 4 - trtmt method - sequence 2: Not reported  
Stream 4 - trtmt method - sequence 3: Not reported  
Stream 4 - trtmt method - sequence 4: Not reported  
Stream 4 - trtmt method - sequence 5: Not reported  
Stream 4 - trtmt method - sequence 6: Not reported  
Stream 4 - trtmt method - sequence 7: Not reported  
Stream 4 - trtmt method - sequence 8: Not reported  
Stream 4 - based on operating data: Not reported  
Stream 5 - waste stream code: Not reported  
Stream 5 - trtmt method - sequence 1: Not reported  
Stream 5 - trtmt method - sequence 2: Not reported  
Stream 5 - trtmt method - sequence 3: Not reported  
Stream 5 - trtmt method - sequence 4: Not reported  
Stream 5 - trtmt method - sequence 5: Not reported

Map ID  
Direction  
Distance  
Elevation

MAP FINDINGS

Site

Database(s)

EDR ID Number  
EPA ID Number

**ARKEMA COATING RESINS PLANT (Continued)**

**1000336410**

Stream 5 - trtmt method - sequence 6: Not reported  
Stream 5 - trtmt method - sequence 7: Not reported  
Stream 5 - trtmt method - sequence 8: Not reported  
Stream 5 - based on operating data: Not reported

Details of Off-site Transfers:

Cas number: 000100425  
Document control number: 1318217212430  
Chemical name: STYRENE  
Classification: TRI  
Offsite RCRA id nr: NVT330010000  
Offsite transfer sequence number: 2  
Offsite name: US ECOLOGY  
Offsite street address: HWY. 95 11 MILES SOUTH OF BEATTY  
Offsite City,State,Zip: BEATTY, NV 89003  
Offsite county: NYE  
Offsite province: Not reported  
Offsite country id: Not reported  
Offsite control: NO  
Unit of measure: Pounds  
Offsite other landfills m64 LBS: 250  
Offsite other landfills m64 BOE: Other  
Total amount transferred offsite for disposal: 250  
Total amount transferred offsite for recycling: 0  
Total amount transferred offsite for energy recovery: 0  
Total amount transferred offsite for treatment: 0  
FRS ID - Transfer Location: Not reported

Offsite RCRA id nr: CAD008302903  
Offsite transfer sequence number: 3  
Offsite name: VEOLIA ES TECHNICAL SOLUTIONS LLC  
Offsite street address: 1704 WEST 1ST STREET  
Offsite City,State,Zip: AZUSA, CA 91702  
Offsite county: LOS ANGELES  
Offsite province: Not reported  
Offsite country id: Not reported  
Offsite control: NO  
Unit of measure: Pounds  
Total amount transferred offsite for disposal: 0  
Total amount transferred offsite for recycling: 0  
Total amount transferred offsite for energy recovery: 0  
Offsite TRF to WST broker for WT m95 LBS: 250  
Offsite TRF to WST broker for WT m95 BOE: Other  
Total amount transferred offsite for treatment: 250  
FRS ID - Transfer Location: Not reported

Details of Transfers to Publicly Owned Treatment Works:

Cas number: 000100425  
Document control number: 1318217212430  
Chemical name: STYRENE  
Classification: TRI  
Unit of measure: Pounds  
POTW name: JOINT WATER POLLUTION CONTROL PLANT  
POTW address: 24501 SOUTH FIGUEROA STREET  
POTW City,State,Zip: CARSON, CA 90745  
POTW county: LOS ANGELES

Map ID  
Direction  
Distance  
Elevation

MAP FINDINGS

Site

Database(s)

EDR ID Number  
EPA ID Number

**ARKEMA COATING RESINS PLANT (Continued)**

**1000336410**

Quantity transferred: Not reported  
Basis of estimate: Not reported  
Discharges to water streams: Not reported  
Discharges to water streams - basis of estimate: Not reported  
Discharges to other activities: Not reported  
Discharges to other activities - basis of estimate: Not reported  
Released to air: Not reported  
Released to air - basis of estimate: Not reported  
Sludge to disposal: Not reported  
Sludge to disposal - basis of estimate: Not reported  
Sludge to incineration - metals: Not reported  
Sludge to incineration - metals - basis of estimate: Not reported  
Sludge to agricultural applications: Not reported  
Sludge to agricultural applications - basis of estimate: Not reported  
Other or unknown disposal: Not reported  
Other or unknown disposal - basis of estimate: Not reported  
Other or unknown treatment: Not reported  
Other or unknown treatment - basis of estimate: Not reported  
Sludge to incineration - nonmetals: Not reported  
Sludge to incineration - nonmetals - basis of estimate: Not reported  
Total treated: 0  
POTW Registry ID: Not reported  
Off Site - POTW Releases 81C: 0  
Off Site - POTW Releases 81D: 250  
Off Site - POTW Releases: 250  
Experimental and Est. Treatment: Not reported  
Experimental and Est. Treatment - Basis of Est.: Not reported

TRI ID: 90503NNCRB19206  
Cas number: 000075558  
Chemical name: PROPYLENEIMINE  
Classification: TRI  
Unit of measure: Pounds  
Metal ind: NO  
Revision code 1: Not reported  
Revision code 2: Not reported  
Maximum amount on site: Not reported  
Fugitive air emissions - total release pounds: Not reported  
Fugitive air emissions - total release range code: Not reported  
Total fugitive air emissions: 0  
Fugitive air emissions - basis of estimate: Not reported  
Stack air emissions - release pounds: Not reported  
Stack air emissions - release range code: Not reported  
Total stack air emissions: 0  
Stack air emissions - basis of estimate: Not reported  
Total air emissions: Not reported  
Discharges to stream a - stream name: Not reported  
Total discharges to stream a: Not reported  
Discharges to stream a - basis of estimate: Not reported  
Discharges to stream a - % from stormwater: Not reported  
Discharges to stream b - stream name: Not reported  
Total discharges to stream b: Not reported  
Discharges to stream b - basis of estimate: Not reported  
Discharges to stream b - % from stormwater: Not reported  
Discharges to stream c - stream name: Not reported  
Total discharges to stream c: Not reported

Map ID  
Direction  
Distance  
Elevation

MAP FINDINGS

Site

Database(s)

EDR ID Number  
EPA ID Number

**ARKEMA COATING RESINS PLANT (Continued)**

**1000336410**

Discharges to stream c - basis of estimate:	Not reported
Discharges to stream c - % from stormwater:	Not reported
Discharges to stream d - stream name:	Not reported
Total discharges to stream d:	Not reported
Discharges to stream d - basis of estimate:	Not reported
Discharges to stream d - % from stormwater:	Not reported
Discharges to stream e - stream name:	Not reported
Total discharges to stream e:	Not reported
Discharges to stream e - basis of estimate:	Not reported
Discharges to stream e - % from stormwater:	Not reported
Discharges to stream f - stream name:	Not reported
Total discharges to stream f:	Not reported
Discharges to stream f - basis of estimate:	Not reported
Discharges to stream f - % from stormwater:	Not reported
Discharges to stream g - stream name:	Not reported
Total discharges to stream g:	Not reported
Discharges to stream g - basis of estimate:	Not reported
Discharges to stream g - % from stormwater:	Not reported
Total number of receiving streams:	0
Total surface water discharge:	0
Total on-site underground inj - pounds:	Not reported
On-site underground inj - basis of estimate:	Not reported
Total on-site ugrnd inj to cl i wells - pounds:	Not reported
On-site underground inj to c1 i wells - basis of estimate:	Not reported
Total on-site ugrnd inj to cl ii-v wells - pounds:	Not reported
On-site ungrnd inj to cl ii-v wells - basis of estimate:	Not reported
Total on-site underground injection:	Not reported
Total on-site landfills:	Not reported
On-site landfills - basis of estimate:	Not reported
Total on-site RCRA subtitle c landfills:	Not reported
On-site RCRA subtitle c landfills - basis of estimate:	Not reported
Total other on-site landfills:	Not reported
Other landfills - basis of estimate:	Not reported
Total on-site land treatment:	Not reported
Land trtmt/appl farming - basis of estimate:	Not reported
Total surface impoundments:	Not reported
Surface impoundment - basis of estimate:	Not reported
Total RCRA c surface impoundments:	Not reported
RCRA c Surface impoundment - basis of estimate:	Not reported
Total other surface impoundments:	Not reported
Other surface impoundment - basis of estimate:	Not reported
Total other disposal:	Not reported
Other disposal - basis of estimate:	Not reported
Total on-site land releases:	Not reported
Total on-site releases:	Not reported
Off-site - POTW releases:	0
Off-site - storage only:	0
Off-site - solid/stab - metals:	0
Off-site - wastewater treatment release - metals:	0
Off-site - solid/stab - release - metals:	0
Off-site - wastewater treatment - metals:	0
Off-site - underground injection:	0
Off-site - underground injection - class 1 wells:	0
Off-site - underground injection - class ii-v wells:	0
Off-site - landfills/disposal surface impoundments:	0
Off-site - surface impoundment:	0
Off-site - RCRA subtitle c surface impoundments:	0

Map ID  
Direction  
Distance  
Elevation

MAP FINDINGS

Site

Database(s)

EDR ID Number  
EPA ID Number

**ARKEMA COATING RESINS PLANT (Continued)**

**1000336410**

Off-site - other surface impoundments:	0
Off-site - other landfills:	0
Off-site - RCRA subtitle c landfills:	0
Off-site - disposal - land treatment:	0
Off-site - disposal - other land disposal:	0
Off-site - disposal - other off-site management:	0
Off-site - disposal - transfer to waste broker:	0
Off-site - disposal - unknown:	0
Total transferred off site for disposal:	0
Off-site - recycling - solvents/organics recovery:	0
Off-site - recycling -metals recovery:	0
Off-site - recycling - other reuse or recovery:	0
Off-site - recycling - acid regeneration:	0
Off-site - recycling - transfer to waste broker:	0
Total transferred off site for recycling:	0
Off-site - energy recovery:	0
Off-site - transfer to waste broker for energy recovery:	0
Total transferred off site for energy recovery:	0
Off-site - POTW treatment:	0
Off-site - solid/stab treatment - non metals:	0
Off-site - incineration/thermal treatment:	0
Off-site - incineration/insignificant heat value:	0
Off-site - wastewater treatment - non-metals:	0
Off-site - other waste treatment:	0
Off-site - transfer to waste broker - waste treatment:	0
Total transferred off site for treatment:	0
Off-site - transfer to waste broker:	0
Total transferred off site for further waste management:	0
Total POTW transfer:	0
Energy recovery on site current year:	0
Recycled on site current year:	0
Treated on site current year:	0
Total on-site waste management:	0
On-site energy recovery method 1:	Not reported
On-site energy recovery method 2:	Not reported
On-site energy recovery method 3:	Not reported
On-site energy recovery method 4:	Not reported
On-site recycling processes method 1:	Not reported
On-site recycling processes method 2:	Not reported
On-site recycling processes method 3:	Not reported
On-site recycling processes method 4:	Not reported
On-site recycling processes method 5:	Not reported
On-site recycling processes method 6:	Not reported
On-site recycling processes method 7:	Not reported
FRS Facility ID:	110043091267
Elemental Metal Included:	NO
Waste Rock Pile managed Indicator:	0
Waste Rock Quantity:	Not reported
Off Site - POTW Releases 81C:	0
Off Site - POTW Releases 81D:	0
Chemical Activities and Uses:	
Cas number:	000075558
Document control number:	1318217212428
Chemical name:	PROPYLENEIMINE
Classification:	TRI
Unit of measure:	Pounds
Produce the chemical:	No

Map ID  
Direction  
Distance  
Elevation

MAP FINDINGS

Site

Database(s)

EDR ID Number  
EPA ID Number

**ARKEMA COATING RESINS PLANT (Continued)**

**1000336410**

Import the chemical:	No
On-site use of the chemical:	No
Sale or distribution of the chemical:	No
As a byproduct:	No
As a manufactured impurity:	No
Used as a reactant:	No
P101 feedstocks:	Not reported
P102 raw materials:	Not reported
P103 intermediates:	Not reported
P104 initiators:	Not reported
P199 other:	Not reported
Added as a formulation component:	No
P201 additives:	Not reported
P202 dyes:	Not reported
P203 reaction diluents:	Not reported
P204 initiators:	Not reported
P205 solvents:	Not reported
P206 inhibitors:	Not reported
P207 emulsifiers:	Not reported
P208 surfactants:	Not reported
P209 lubricants:	Not reported
P210 flame retardants:	Not reported
P211 rheological modifiers:	Not reported
P299 other:	Not reported
Used as an article component:	No
Repackaging:	No
As a process impurity:	No
Processed / recycling:	No
Used as a chemical processing aid:	No
Z101 process solvents:	Not reported
Z102 catalysts:	Not reported
Z103 inhibitors:	Not reported
Z104 initiators:	Not reported
Z105 reaction terminators:	Not reported
Z106 solution buffers:	Not reported
Z199 other:	Not reported
Used as a manufacturing aid:	No
Z201 process lubricants:	Not reported
Z202 metalworking fluids:	Not reported
Z203 coolants:	Not reported
Z204 refrigerants:	Not reported
Z205 hydraulic fluids:	Not reported
Z299 other:	Not reported
Ancillary or other use:	No
Z301 cleaner:	Not reported
Z302 degreaser:	Not reported
Z303 lubricant:	Not reported
Z304 fuel:	Not reported
Z305 flame retardant:	Not reported
Z306 waste treatment:	Not reported
Z307 water treatment:	Not reported
Z308 construction materials:	Not reported
Z399 other:	Not reported

Submitted Facility Name:	ARKEMA COATING RESINS PLANT
Submitted Street:	19206 HAWTHORNE BLVD
Submitted City:	TORRANCE

Map ID  
Direction  
Distance  
Elevation

MAP FINDINGS

Site

Database(s)

EDR ID Number  
EPA ID Number

**ARKEMA COATING RESINS PLANT (Continued)**

**1000336410**

Submitted County:	LOS ANGELES
Submitted State:	CA
Submitted Zip Code:	90503
Submitted BIA Code:	Not reported
Submitted Tribe Name:	Not reported
Submitted Parent Company Name:	ARKEMA DELAWARE INC
Submitted Parent Company DB Number:	622121697
Submitted Standardized Parent Company Name:	ARKEMA DELAWARE INC
Submitted Primary NAICS Code:	325211
Submitted Industry Code:	325
Submitted Industry Name:	Chemicals
Industry Code:	325
Industry Name:	Chemicals
Last year the facility reported:	2018
First year the facility reported:	1987
Number of forms submitted:	7
Total number of forms submitted:	257

Detailed Source Reduction Activities and Methods:

Cas number:	000075558
Document control number:	1318217212428
Chemical name:	PROPYLENEIMINE
Classification:	TRI
Unit of measure:	Pounds
On-site limited releases - prior year:	0
On-site limited releases - current year:	0
On-site limited releases - following year:	0
On-site limited releases - 2nd-following year:	0
Other on-site releases - prior year:	0
Other on-site releases - current year:	0
Other on-site releases - following year:	0
Other on-site releases - 2nd-following year:	0
Off-site limited releases - prior year:	0
Off-site limited releases - current year:	0
Off-site limited releases - following year:	0
Off-site limited releases - 2nd-following year:	0
Other off-site releases - previous year:	0
Other off-site releases - current year:	0
Other off-site releases - following year:	0
Other off-site releases - 2nd-following year:	0
Energy recovery on site prior year:	0
Energy recovery on site current year:	0
Energy recovery on site following year:	0
Energy recovery on site 2nd-following year:	0
Energy recovery off site prior year:	0
Energy recovery off site current year:	0
Energy recovery off site following year:	0
Energy recovery off site 2nd-following year:	0
Quantity recycled on site prior year:	0
Quantity recycled on site current year:	0
Quantity recycled on site following year:	0
Quantity recycled on site 2nd-following year:	0
Quantity recycled off site prior year:	0
Quantity recycled off site current year:	0
Quantity recycled off site following year:	0
Quantity recycled off site 2nd-following year:	0
Quantity treated on site prior year:	0



Map ID  
Direction  
Distance  
Elevation

MAP FINDINGS

Site

Database(s)

EDR ID Number  
EPA ID Number

**ARKEMA COATING RESINS PLANT (Continued)**

**1000336410**

Quantity treated on site current year: 0  
Quantity treated on site following year: 0  
Quantity treated on site 2nd-following year: 0  
Quantity treated off site prior year: 0  
Quantity treated off site current year: 0  
Quantity treated off site following year: 0  
Quantity treated off site 2nd-following year: 0  
Catastrophic releases or other one-time events: 0  
Prod ratio/activity index: 0  
Prod ratio or activity: Not reported  
1st SR reduction activity: -  
1st SR activity ID meth code and desc 1: Not reported  
1st SR activity ID meth code and desc 2: Not reported  
1st SR activity ID meth code and desc 3: Not reported  
EST Ann REDN 1st source REDN act code and desc: Not reported  
2nd SR activity code and desc: Not reported  
2nd SR activity ID meth code and desc 1: Not reported  
2nd SR activity ID meth code and desc 2: Not reported  
2nd SR activity ID meth code and desc 3: Not reported  
EST Ann REDN 2nd source REDN act code and desc: Not reported  
3rd SR activity code and desc: Not reported  
3rd SR activity ID meth code and desc 1: Not reported  
3rd SR activity ID meth code and desc 2: Not reported  
3rd SR activity ID meth code and desc 3: Not reported  
EST Ann REDN 3rd source REDN act code and desc: Not reported  
4th SR activity code and desc: Not reported  
4th SR activity ID meth code and desc 1: Not reported  
4th SR activity ID meth code and desc 2: Not reported  
4th SR activity ID meth code and desc 3: Not reported  
EST Ann REDN 4th source REDN act code and desc: Not reported

Detailed On-site Waste Treatment Methods and Efficiency:

Cas number: 000075558  
Document control number: 1318217212428  
Chemical name: PROPYLENEIMINE  
Classification: TRI  
Unit of measure: Pounds  
Stream 1 - waste stream code: Not reported  
Stream 1 - trtmt method - sequence 1: Not reported  
Stream 1 - trtmt method - sequence 2: Not reported  
Stream 1 - trtmt method - sequence 3: Not reported  
Stream 1 - trtmt method - sequence 4: Not reported  
Stream 1 - trtmt method - sequence 5: Not reported  
Stream 1 - trtmt method - sequence 6: Not reported  
Stream 1 - trtmt method - sequence 7: Not reported  
Stream 1 - trtmt method - sequence 8: Not reported  
Stream 1 - based on operating data: Not reported  
Stream 2 - waste stream code: Not reported  
Stream 2 - trtmt method - sequence 1: Not reported  
Stream 2 - trtmt method - sequence 2: Not reported  
Stream 2 - trtmt method - sequence 3: Not reported  
Stream 2 - trtmt method - sequence 4: Not reported  
Stream 2 - trtmt method - sequence 5: Not reported  
Stream 2 - trtmt method - sequence 6: Not reported  
Stream 2 - trtmt method - sequence 7: Not reported  
Stream 2 - trtmt method - sequence 8: Not reported  
Stream 2 - based on operating data: Not reported

Map ID  
Direction  
Distance  
Elevation

MAP FINDINGS

Site

Database(s)

EDR ID Number  
EPA ID Number

**ARKEMA COATING RESINS PLANT (Continued)**

**1000336410**

Stream 3 - waste stream code:	Not reported
Stream 3 - trtmt method - sequence 1:	Not reported
Stream 3 - trtmt method - sequence 2:	Not reported
Stream 3 - trtmt method - sequence 3:	Not reported
Stream 3 - trtmt method - sequence 4:	Not reported
Stream 3 - trtmt method - sequence 5:	Not reported
Stream 3 - trtmt method - sequence 6:	Not reported
Stream 3 - trtmt method - sequence 7:	Not reported
Stream 3 - trtmt method - sequence 8:	Not reported
Stream 3 - based on operating data:	Not reported
Stream 4 - waste stream code:	Not reported
Stream 4 - trtmt method - sequence 1:	Not reported
Stream 4 - trtmt method - sequence 2:	Not reported
Stream 4 - trtmt method - sequence 3:	Not reported
Stream 4 - trtmt method - sequence 4:	Not reported
Stream 4 - trtmt method - sequence 5:	Not reported
Stream 4 - trtmt method - sequence 6:	Not reported
Stream 4 - trtmt method - sequence 7:	Not reported
Stream 4 - trtmt method - sequence 8:	Not reported
Stream 4 - based on operating data:	Not reported
Stream 5 - waste stream code:	Not reported
Stream 5 - trtmt method - sequence 1:	Not reported
Stream 5 - trtmt method - sequence 2:	Not reported
Stream 5 - trtmt method - sequence 3:	Not reported
Stream 5 - trtmt method - sequence 4:	Not reported
Stream 5 - trtmt method - sequence 5:	Not reported
Stream 5 - trtmt method - sequence 6:	Not reported
Stream 5 - trtmt method - sequence 7:	Not reported
Stream 5 - trtmt method - sequence 8:	Not reported
Stream 5 - based on operating data:	Not reported
TRI ID:	90503NNCRB19206
Cas number:	000141322
Chemical name:	BUTYL ACRYLATE
Classification:	TRI
Unit of measure:	Pounds
Metal ind:	NO
Revision code 1:	Not reported
Revision code 2:	Not reported
Maximum amount on site:	05
Fugitive air emissions - total release pounds:	Not reported
Fugitive air emissions - total release range code:	B
Total fugitive air emissions:	250
Fugitive air emissions - basis of estimate:	Periodic/Random Monotoning Data
Stack air emissions - release pounds:	Not reported
Stack air emissions - release range code:	B
Total stack air emissions:	250
Stack air emissions - basis of estimate:	On-Site-Specific Emission Factors
Total air emissions:	500
Discharges to stream a - stream name:	Not reported
Total discharges to stream a:	Not reported
Discharges to stream a - basis of estimate:	Not reported
Discharges to stream a - % from stormwater:	Not reported
Discharges to stream b - stream name:	Not reported
Total discharges to stream b:	Not reported
Discharges to stream b - basis of estimate:	Not reported

Map ID  
Direction  
Distance  
Elevation

MAP FINDINGS

Site

Database(s)

EDR ID Number  
EPA ID Number

**ARKEMA COATING RESINS PLANT (Continued)**

**1000336410**

Discharges to stream b - % from stormwater:	Not reported
Discharges to stream c - stream name:	Not reported
Total discharges to stream c:	Not reported
Discharges to stream c - basis of estimate:	Not reported
Discharges to stream c - % from stormwater:	Not reported
Discharges to stream d - stream name:	Not reported
Total discharges to stream d:	Not reported
Discharges to stream d - basis of estimate:	Not reported
Discharges to stream d - % from stormwater:	Not reported
Discharges to stream e - stream name:	Not reported
Total discharges to stream e:	Not reported
Discharges to stream e - basis of estimate:	Not reported
Discharges to stream e - % from stormwater:	Not reported
Discharges to stream f - stream name:	Not reported
Total discharges to stream f:	Not reported
Discharges to stream f - basis of estimate:	Not reported
Discharges to stream f - % from stormwater:	Not reported
Discharges to stream g - stream name:	Not reported
Total discharges to stream g:	Not reported
Discharges to stream g - basis of estimate:	Not reported
Discharges to stream g - % from stormwater:	Not reported
Total number of receiving streams:	0
Total surface water discharge:	0
Total on-site underground inj - pounds:	0
On-site underground inj - basis of estimate:	Not reported
Total on-site ugrnd inj to cl i wells - pounds:	0
On-site underground inj to c1 i wells - basis of estimate:	Not reported
Total on-site ugrnd inj to cl ii-v wells - pounds:	0
On-site ugrnd inj to cl ii-v wells - basis of estimate:	Not reported
Total on-site underground injection:	0
Total on-site landfills:	0
On-site landfills - basis of estimate:	Not reported
Total on-site RCRA subtitle c landfills:	0
On-site RCRA subtitle c landfills - basis of estimate:	Not reported
Total other on-site landfills:	0
Other landfills - basis of estimate:	Not reported
Total on-site land treatment:	0
Land trtmt/appl farming - basis of estimate:	Not reported
Total surface impoundments:	0
Surface impoundment - basis of estimate:	Not reported
Total RCRA c surface impoundments:	0
RCRA c Surface impoundment - basis of estimate:	Not reported
Total other surface impoundments:	0
Other surface impoundment - basis of estimate:	Not reported
Total other disposal:	0
Other disposal - basis of estimate:	Other
Total on-site land releases:	0
Total on-site releases:	500
Off-site - POTW releases:	250
Off-site - storage only:	0
Off-site - solid/stab - metals:	0
Off-site - wastewater treatment release - metals:	0
Off-site - solid/stab - release - metals:	0
Off-site - wastewater treatment - metals:	0
Off-site - underground injection:	0
Off-site - underground injection - class 1 wells:	0
Off-site - underground injection - class ii-v wells:	0

Map ID  
 Direction  
 Distance  
 Elevation

MAP FINDINGS

Site

Database(s)

EDR ID Number  
 EPA ID Number

**ARKEMA COATING RESINS PLANT (Continued)**

**1000336410**

Off-site - landfills/disposal surface impoundments:	0
Off-site - surface impoundment:	0
Off-site - RCRA subtitle c surface impoundments:	0
Off-site - other surface impoundments:	0
Off-site - other landfills:	250
Off-site - RCRA subtitle c landfills:	0
Off-site - disposal - land treatment:	0
Off-site - disposal - other land disposal:	0
Off-site - disposal - other off-site management:	0
Off-site - disposal - transfer to waste broker:	0
Off-site - disposal - unknown:	0
Total transferred off site for disposal:	500
Off-site - recycling - solvents/organics recovery:	0
Off-site - recycling -metals recovery:	0
Off-site - recycling - other reuse or recovery:	0
Off-site - recycling - acid regeneration:	0
Off-site - recycling - transfer to waste broker:	0
Total transferred off site for recycling:	0
Off-site - energy recovery:	0
Off-site - transfer to waste broker for energy recovery:	0
Total transferred off site for energy recovery:	0
Off-site - POTW treatment:	0
Off-site - solid/stab treatment - non metals:	0
Off-site -incineration/thermal treatment:	0
Off-site - incineration/insignificant heat value:	0
Off-site - wastewater treatment - non-metals:	0
Off-site - other waste treatment:	0
Off-site - transfer to waste broker - waste treatment:	250
Total transferred off site for treatment:	250
Off-site - transfer to waste broker:	0
Total transferred off site for further waste management:	725
Total POTW transfer:	250
Energy recovery on site current year:	0
Recycled on site current year:	0
Treated on site current year:	440
Total on-site waste management:	440
On-site energy recovery method 1:	Not Applicable
On-site energy recovery method 2:	Not reported
On-site energy recovery method 3:	Not Applicable
On-site energy recovery method 4:	Not reported
On-site recycling processes method 1:	Not Applicable
On-site recycling processes method 2:	Not reported
On-site recycling processes method 3:	Not reported
On-site recycling processes method 4:	Not reported
On-site recycling processes method 5:	Not reported
On-site recycling processes method 6:	Not reported
On-site recycling processes method 7:	Not reported
FRS Facility ID:	110043091267
Elemental Metal Included:	NO
Waste Rock Pile managed Indicator:	0
Waste Rock Quantity:	Not reported
Off Site - POTW Releases 81C:	0
Off Site - POTW Releases 81D:	250
Chemical Activities and Uses:	
Cas number:	000141322
Document control number:	1318217212404
Chemical name:	BUTYL ACRYLATE

Map ID  
Direction  
Distance  
Elevation

MAP FINDINGS

Site

Database(s)

EDR ID Number  
EPA ID Number

**ARKEMA COATING RESINS PLANT (Continued)**

**1000336410**

Classification:	TRI
Unit of measure:	Pounds
Produce the chemical:	No
Import the chemical:	No
On-site use of the chemical:	No
Sale or distribution of the chemical:	No
As a byproduct:	No
As a manufactured impurity:	No
Used as a reactant:	Yes
P101 feedstocks:	No
P102 raw materials:	No
P103 intermediates:	No
P104 initiators:	No
P199 other:	No
Added as a formulation component:	No
P201 additives:	No
P202 dyes:	No
P203 reaction diluents:	No
P204 initiators:	No
P205 solvents:	No
P206 inhibitors:	No
P207 emulsifiers:	No
P208 surfactants:	No
P209 lubricants:	No
P210 flame retardants:	No
P211 rheological modifiers:	No
P299 other:	No
Used as an article component:	No
Repackaging:	No
As a process impurity:	No
Processed / recycling:	No
Used as a chemical processing aid:	No
Z101 process solvents:	No
Z102 catalysts:	No
Z103 inhibitors:	No
Z104 initiators:	No
Z105 reaction terminators:	No
Z106 solution buffers:	No
Z199 other:	No
Used as a manufacturing aid:	No
Z201 process lubricants:	No
Z202 metalworking fluids:	No
Z203 coolants:	No
Z204 refrigerants:	No
Z205 hydraulic fluids:	No
Z299 other:	No
Ancillary or other use:	No
Z301 cleaner:	No
Z302 degreaser:	No
Z303 lubricant:	No
Z304 fuel:	No
Z305 flame retardant:	No
Z306 waste treatment:	No
Z307 water treatment:	No
Z308 construction materials:	No
Z399 other:	No

Map ID  
Direction  
Distance  
Elevation

MAP FINDINGS

Site

Database(s)

EDR ID Number  
EPA ID Number

**ARKEMA COATING RESINS PLANT (Continued)**

**1000336410**

Submitted Facility Name:	ARKEMA COATING RESINS PLANT
Submitted Street:	19206 HAWTHORNE BLVD
Submitted City:	TORRANCE
Submitted County:	LOS ANGELES
Submitted State:	CA
Submitted Zip Code:	90503
Submitted BIA Code:	Not reported
Submitted Tribe Name:	Not reported
Submitted Parent Company Name:	ARKEMA DELAWARE INC
Submitted Parent Company DB Number:	622121697
Submitted Standardized Parent Company Name:	ARKEMA DELAWARE INC
Submitted Primary NAICS Code:	325211
Submitted Industry Code:	325
Submitted Industry Name:	Chemicals
Industry Code:	325
Industry Name:	Chemicals
Last year the facility reported:	2018
First year the facility reported:	1987
Number of forms submitted:	7
Total number of forms submitted:	257

Detailed Source Reduction Activities and Methods:

Cas number:	000141322
Document control number:	1318217212404
Chemical name:	BUTYL ACRYLATE
Classification:	TRI
Unit of measure:	Pounds
On-site limited releases - prior year:	0
On-site limited releases - current year:	0
On-site limited releases - following year:	0
On-site limited releases - 2nd-following year:	0
Other on-site releases - prior year:	500
Other on-site releases - current year:	310
Other on-site releases - following year:	305
Other on-site releases - 2nd-following year:	305
Off-site limited releases - prior year:	750
Off-site limited releases - current year:	460
Off-site limited releases - following year:	462
Off-site limited releases - 2nd-following year:	462
Other off-site releases - previous year:	23
Other off-site releases - current year:	230
Other off-site releases - following year:	230
Other off-site releases - 2nd-following year:	230
Energy recovery on site prior year:	0
Energy recovery on site current year:	0
Energy recovery on site following year:	0
Energy recovery on site 2nd-following year:	0
Energy recovery off site prior year:	0
Energy recovery off site current year:	0
Energy recovery off site following year:	0
Energy recovery off site 2nd-following year:	0
Quantity recycled on site prior year:	0
Quantity recycled on site current year:	0
Quantity recycled on site following year:	0
Quantity recycled on site 2nd-following year:	0
Quantity recycled off site prior year:	0
Quantity recycled off site current year:	0

Map ID  
Direction  
Distance  
Elevation

MAP FINDINGS

Site

Database(s)

EDR ID Number  
EPA ID Number

**ARKEMA COATING RESINS PLANT (Continued)**

**1000336410**

Quantity recycled off site following year:	0
Quantity recycled off site 2nd-following year:	0
Quantity treated on site prior year:	385
Quantity treated on site current year:	440
Quantity treated on site following year:	440
Quantity treated on site 2nd-following year:	440
Quantity treated off site prior year:	475
Quantity treated off site current year:	170
Quantity treated off site following year:	169
Quantity treated off site 2nd-following year:	169
Catastrophic releases or other one-time events:	Not reported
Prod ratio/activity index:	1.1
Prod ratio or activity:	PRODUCTION
1st SR reduction activity:	NA-NA
1st SR activity ID meth code and desc 1:	Not reported
1st SR activity ID meth code and desc 2:	Not reported
1st SR activity ID meth code and desc 3:	Not reported
EST Ann REDN 1st source REDN act code and desc:	Not reported
2nd SR activity code and desc:	Not reported
2nd SR activity ID meth code and desc 1:	Not reported
2nd SR activity ID meth code and desc 2:	Not reported
2nd SR activity ID meth code and desc 3:	Not reported
EST Ann REDN 2nd source REDN act code and desc:	Not reported
3rd SR activity code and desc:	Not reported
3rd SR activity ID meth code and desc 1:	Not reported
3rd SR activity ID meth code and desc 2:	Not reported
3rd SR activity ID meth code and desc 3:	Not reported
EST Ann REDN 3rd source REDN act code and desc:	Not reported
4th SR activity code and desc:	Not reported
4th SR activity ID meth code and desc 1:	Not reported
4th SR activity ID meth code and desc 2:	Not reported
4th SR activity ID meth code and desc 3:	Not reported
EST Ann REDN 4th source REDN act code and desc:	Not reported

Detailed On-site Waste Treatment Methods and Efficiency:

Cas number:	000141322
Document control number:	1318217212404
Chemical name:	BUTYL ACRYLATE
Classification:	TRI
Unit of measure:	Pounds
Stream 1 - waste stream code:	Gaseous (gases, vapors, airborne particulates)
Stream 1 - trtmt method - sequence 1:	Incineration--thermal destruction other than use as a fuel
Stream 1 - trtmt method - sequence 2:	Not reported
Stream 1 - trtmt method - sequence 3:	Not reported
Stream 1 - trtmt method - sequence 4:	Not reported
Stream 1 - trtmt method - sequence 5:	Not reported
Stream 1 - trtmt method - sequence 6:	Not reported
Stream 1 - trtmt method - sequence 7:	Not reported
Stream 1 - trtmt method - sequence 8:	Not reported
Stream 1 - based on operating data:	NO
Stream 2 - waste stream code:	Gaseous (gases, vapors, airborne particulates)
Stream 2 - trtmt method - sequence 1:	Scrubber
Stream 2 - trtmt method - sequence 2:	Not reported
Stream 2 - trtmt method - sequence 3:	Not reported
Stream 2 - trtmt method - sequence 4:	Not reported
Stream 2 - trtmt method - sequence 5:	Not reported
Stream 2 - trtmt method - sequence 6:	Not reported

Map ID  
Direction  
Distance  
Elevation

MAP FINDINGS

Site

Database(s)

EDR ID Number  
EPA ID Number

**ARKEMA COATING RESINS PLANT (Continued)**

**1000336410**

Stream 2 - trtmt method - sequence 7:	Not reported
Stream 2 - trtmt method - sequence 8:	Not reported
Stream 2 - based on operating data:	NO
Stream 3 - waste stream code:	Not reported
Stream 3 - trtmt method - sequence 1:	Not reported
Stream 3 - trtmt method - sequence 2:	Not reported
Stream 3 - trtmt method - sequence 3:	Not reported
Stream 3 - trtmt method - sequence 4:	Not reported
Stream 3 - trtmt method - sequence 5:	Not reported
Stream 3 - trtmt method - sequence 6:	Not reported
Stream 3 - trtmt method - sequence 7:	Not reported
Stream 3 - trtmt method - sequence 8:	Not reported
Stream 3 - based on operating data:	Not reported
Stream 4 - waste stream code:	Not reported
Stream 4 - trtmt method - sequence 1:	Not reported
Stream 4 - trtmt method - sequence 2:	Not reported
Stream 4 - trtmt method - sequence 3:	Not reported
Stream 4 - trtmt method - sequence 4:	Not reported
Stream 4 - trtmt method - sequence 5:	Not reported
Stream 4 - trtmt method - sequence 6:	Not reported
Stream 4 - trtmt method - sequence 7:	Not reported
Stream 4 - trtmt method - sequence 8:	Not reported
Stream 4 - based on operating data:	Not reported
Stream 5 - waste stream code:	Not reported
Stream 5 - trtmt method - sequence 1:	Not reported
Stream 5 - trtmt method - sequence 2:	Not reported
Stream 5 - trtmt method - sequence 3:	Not reported
Stream 5 - trtmt method - sequence 4:	Not reported
Stream 5 - trtmt method - sequence 5:	Not reported
Stream 5 - trtmt method - sequence 6:	Not reported
Stream 5 - trtmt method - sequence 7:	Not reported
Stream 5 - trtmt method - sequence 8:	Not reported
Stream 5 - based on operating data:	Not reported

Details of Off-site Transfers:

Cas number:	000141322
Document control number:	1318217212404
Chemical name:	BUTYL ACRYLATE
Classification:	TRI
Offsite RCRA id nr:	NVT330010000
Offsite transfer sequence number:	2
Offsite name:	US ECOLOGY
Offsite street address:	HWY. 95 11 MILES SOUTH OF BEATTY
Offsite City,State,Zip:	BEATTY, NV 89003
Offsite county:	NYE
Offsite province:	Not reported
Offsite country id:	Not reported
Offsite control:	NO
Unit of measure:	Pounds
Offsite other landfills m64 LBS:	250
Offsite other landfills m64 BOE:	Other
Total amount transferred offsite for disposal:	250
Total amount transferred offsite for recycling:	0
Total amount transferred offsite for energy recovery:	0
Total amount transferred offsite for treatment:	0
FRS ID - Transfer Location:	Not reported



Map ID  
Direction  
Distance  
Elevation

MAP FINDINGS

Site

Database(s)

EDR ID Number  
EPA ID Number

**ARKEMA COATING RESINS PLANT (Continued)**

**1000336410**

Offsite RCRA id nr:	CAD008302903
Offsite transfer sequence number:	3
Offsite name:	VEOLIA ES TECHNICAL SOLUTIONS LLC
Offsite street address:	1704 WEST 1ST STREET
Offsite City,State,Zip:	AZUSA, CA 91702
Offsite county:	LOS ANGELES
Offsite province:	Not reported
Offsite country id:	Not reported
Offsite control:	NO
Unit of measure:	Pounds
Total amount transferred offsite for disposal:	0
Total amount transferred offsite for recycling:	0
Total amount transferred offsite for energy recovery:	0
Offsite TRF to WST broker for WT m95 LBS:	250
Offsite TRF to WST broker for WT m95 BOE:	Other
Total amount transferred offsite for treatment:	250
FRS ID - Transfer Location:	Not reported

Details of Transfers to Publicly Owned Treatment Works:

Cas number:	000141322
Document control number:	1318217212404
Chemical name:	BUTYL ACRYLATE
Classification:	TRI
Unit of measure:	Pounds
POTW name:	JOINT WATER POLLUTION CONTROL PLANT
POTW address:	24501 SOUTH FIGUEROA STREET
POTW City,State,Zip:	CARSON, CA 90745
POTW county:	LOS ANGELES
Quantity transferred:	Not reported
Basis of estimate:	Not reported
Discharges to water streams:	Not reported
Discharges to water streams - basis of estimate:	Not reported
Discharges to other activities:	Not reported
Discharges to other activities - basis of estimate:	Not reported
Released to air:	Not reported
Released to air - basis of estimate:	Not reported
Sludge to disposal:	Not reported
Sludge to disposal - basis of estimate:	Not reported
Sludge to incineration - metals:	Not reported
Sludge to incineration - metals - basis of estimate:	Not reported
Sludge to agricultural applications:	Not reported
Sludge to agricultural applications - basis of estimate:	Not reported
Other or unknown disposal:	Not reported
Other or unknown disposal - basis of estimate:	Not reported
Other or unknown treatment:	Not reported
Other or unknown treatment - basis of estimate:	Not reported
Sludge to incineration - nonmetals:	Not reported
Sludge to incineration - nonmetals - basis of estimate:	Not reported
Total treated:	0
POTW Registry ID:	Not reported
Off Site - POTW Releases 81C:	0
Off Site - POTW Releases 81D:	250
Off Site - POTW Releases:	250
Experimental and Est. Treatment:	Not reported
Experimental and Est. Treatment - Basis of Est.:	Not reported

Map ID  
 Direction  
 Distance  
 Elevation

MAP FINDINGS

Site

Database(s)

EDR ID Number  
 EPA ID Number

**Q113**  
**SSE**  
**1/8-1/4**  
**0.177 mi.**  
**936 ft.**

**K MART #4474 (LOCATION CLOSED)**  
**19330 HAWTHORNE BLVD**  
**TORRANCE, CA 90503**  
**Site 5 of 12 in cluster Q**

**RCRA-SQG** 1000857444  
**FINDS** CAD983668781  
**ECHO**

**Relative:**  
**Lower**  
**Actual:**  
**96 ft.**

**RCRA-SQG:**  
 Date form received by agency: 1994-02-11 00:00:00.0  
 Facility name: KMART NO 4474  
 Facility address: 19330 HAWTHORNE BLVD  
 TORRANCE, CA 90503  
 EPA ID: CAD983668781  
 Contact: J G DOUGLAS  
 Contact address: 19330 HAWTHORNE BLVD  
 TORRANCE, CA 90503  
 Contact country: US  
 Contact telephone: 213-542-8645  
 Contact email: Not reported  
 EPA Region: 09  
 Classification: Small Small Quantity Generator  
 Description: Handler: generates more than 100 and less than 1000 kg of hazardous waste during any calendar month and accumulates less than 6000 kg of hazardous waste at any time; or generates 100 kg or less of hazardous waste during any calendar month, and accumulates more than 1000 kg of hazardous waste at any time

**Owner/Operator Summary:**  
 Owner/operator name: CHATTANOOGA OVERLOOK  
 Owner/operator address: 1815 THE EXCHANGE STE 100  
 ATLANTA, GA 30339  
 Owner/operator country: Not reported  
 Owner/operator telephone: 213-542-8645  
 Owner/operator email: Not reported  
 Owner/operator fax: Not reported  
 Owner/operator extension: Not reported  
 Legal status: Private  
 Owner/Operator Type: Owner  
 Owner/Op start date: Not reported  
 Owner/Op end date: Not reported

**Handler Activities Summary:**  
 U.S. importer of hazardous waste: No  
 Mixed waste (haz. and radioactive): No  
 Recycler of hazardous waste: No  
 Transporter of hazardous waste: No  
 Treater, storer or disposer of HW: No  
 Underground injection activity: No  
 On-site burner exemption: No  
 Furnace exemption: No  
 Used oil fuel burner: No  
 Used oil processor: No  
 User oil refiner: No  
 Used oil fuel marketer to burner: No  
 Used oil Specification marketer: No  
 Used oil transfer facility: No  
 Used oil transporter: No

Violation Status: No violations found

Map ID  
Direction  
Distance  
Elevation

MAP FINDINGS

Site

Database(s)

EDR ID Number  
EPA ID Number

**K MART #4474 (LOCATION CLOSED) (Continued)**

**1000857444**

**FINDS:**

Registry ID: 110055762349  
Facility URL: [http://ofmpub.epa.gov/enviro/fii\\_query\\_detail.disp\\_program\\_facility?p\\_registry\\_id=110055762349](http://ofmpub.epa.gov/enviro/fii_query_detail.disp_program_facility?p_registry_id=110055762349)

**Environmental Interest/Information System:**

STATE MASTER

Registry ID: 110055669511  
Facility URL: [http://ofmpub.epa.gov/enviro/fii\\_query\\_detail.disp\\_program\\_facility?p\\_registry\\_id=110055669511](http://ofmpub.epa.gov/enviro/fii_query_detail.disp_program_facility?p_registry_id=110055669511)

**Environmental Interest/Information System:**

STATE MASTER

Registry ID: 110002899542  
Facility URL: [http://ofmpub.epa.gov/enviro/fii\\_query\\_detail.disp\\_program\\_facility?p\\_registry\\_id=110002899542](http://ofmpub.epa.gov/enviro/fii_query_detail.disp_program_facility?p_registry_id=110002899542)

**Environmental Interest/Information System:**

RCRAInfo is a national information system that supports the Resource Conservation and Recovery Act (RCRA) program through the tracking of events and activities related to facilities that generate, transport, and treat, store, or dispose of hazardous waste. RCRAInfo allows RCRA program staff to track the notification, permit, compliance, and corrective action activities required under RCRA.

[Click this hyperlink](#) while viewing on your computer to access additional FINDS: detail in the EDR Site Report.

**ECHO:**

Envid: 1000857444  
Registry ID: 110002899542  
DFR URL: <http://echo.epa.gov/detailed-facility-report?fid=110002899542>  
Name: KMART NO 4474  
Address: 19330 HAWTHORNE BLVD  
City,State,Zip: TORRANCE, CA 90503

**Q114**  
**SSE**  
**1/8-1/4**  
**0.177 mi.**  
**936 ft.**

**ORCHARD SUPPLY COMPANY LLC DBA ORCHARD SUPPLY HARD**  
**19330 HAWTHORNE BLVD**  
**TORRANCE, CA 90503**

**RCRA NonGen / NLR**

**1024840813**  
**CAL000390028**

**Site 6 of 12 in cluster Q**

**Relative:**  
**Lower**

RCRA NonGen / NLR:

**Actual:**  
**96 ft.**

Date form received by agency: 2013-10-08 00:00:00  
Facility name: ORCHARD SUPPLY COMPANY LLC DBA ORCHARD SUPPLY HARDWARE #0721  
Facility address: 19330 HAWTHORNE BLVD  
TORRANCE, CA 90503  
EPA ID: CAL000390028  
Mailing address: 6450 VIA DEL ORO  
SAN JOSE, CA 95119-1208  
Contact: LAURA GOLDING  
Contact address: 6450 VIA DEL ORO  
SAN JOSE, CA 95119-1208  
Contact country: Not reported  
Contact telephone: 408-365-2493  
Contact email: LAURA.GOLDING@OSH.COM  
EPA Region: 09  
Classification: Non-Generator  
Description: Handler: Non-Generators do not presently generate hazardous waste

Map ID  
Direction  
Distance  
Elevation

MAP FINDINGS

Site

Database(s)

EDR ID Number  
EPA ID Number

**ORCHARD SUPPLY COMPANY LLC DBA ORCHARD SUPPLY HARDWARE #0721 (Continued)**

**1024840813**

Owner/Operator Summary:

Owner/operator name: LAURA GOLDING  
Owner/operator address: 6450 VIA DEL ORO  
SAN JOSE, CA 95119  
Owner/operator country: Not reported  
Owner/operator telephone: 408-365-2493  
Owner/operator email: Not reported  
Owner/operator fax: Not reported  
Owner/operator extension: Not reported  
Legal status: Other  
Owner/Operator Type: Operator  
Owner/Op start date: Not reported  
Owner/Op end date: Not reported

Owner/operator name: ORCHARD SUPPLY COMPANY, LLC  
Owner/operator address: 6450 VIA DEL ORO  
SAN JOSE, CA 95119  
Owner/operator country: Not reported  
Owner/operator telephone: 408-365-2786  
Owner/operator email: Not reported  
Owner/operator fax: Not reported  
Owner/operator extension: Not reported  
Legal status: Other  
Owner/Operator Type: Owner  
Owner/Op start date: Not reported  
Owner/Op end date: Not reported

Handler Activities Summary:

U.S. importer of hazardous waste: No  
Mixed waste (haz. and radioactive): No  
Recycler of hazardous waste: No  
Transporter of hazardous waste: Yes  
Treater, storer or disposer of HW: No  
Underground injection activity: No  
On-site burner exemption: No  
Furnace exemption: No  
Used oil fuel burner: No  
Used oil processor: No  
User oil refiner: No  
Used oil fuel marketer to burner: No  
Used oil Specification marketer: No  
Used oil transfer facility: No  
Used oil transporter: No

Violation Status: No violations found

**Q115**  
**SSE**  
**1/8-1/4**  
**0.177 mi.**  
**936 ft.**

**K MART ENTERPRISES**  
**19330 S HAWTHORNE BLVD**  
**TORRANCE, CA 90503**  
**Site 7 of 12 in cluster Q**

**SWEEPS UST S101584660**  
**CA FID UST N/A**

**Relative:**  
**Lower**  
**Actual:**  
**96 ft.**

**SWEEPS UST:**  
Name: K MART ENTERPRISES  
Address: 19330 S HAWTHORNE BLVD  
City: TORRANCE  
Status: Not reported  
Comp Number: 4913

Map ID  
 Direction  
 Distance  
 Elevation

MAP FINDINGS

Site

Database(s)

EDR ID Number  
 EPA ID Number

**K MART ENTERPRISES (Continued)**

**S101584660**

Number: Not reported  
 Board Of Equalization: 44-000213  
 Referral Date: Not reported  
 Action Date: Not reported  
 Created Date: Not reported  
 Owner Tank Id: Not reported  
 SWRCB Tank Id: 19-038-004913-000001  
 Tank Status: Not reported  
 Capacity: 1000  
 Active Date: Not reported  
 Tank Use: OIL  
 STG: WASTE  
 Content: WASTE OIL  
 Number Of Tanks: 1

**CA FID UST:**

Facility ID: 19014017  
 Regulated By: UTKNI  
 Regulated ID: 00004913  
 Cortese Code: Not reported  
 SIC Code: Not reported  
 Facility Phone: 2135421722  
 Mail To: Not reported  
 Mailing Address: 19330 S HAWTHORNE BLVD  
 Mailing Address 2: Not reported  
 Mailing City,St,Zip: TORRANCE 90503  
 Contact: Not reported  
 Contact Phone: Not reported  
 DUNs Number: Not reported  
 NPDES Number: Not reported  
 EPA ID: Not reported  
 Comments: Not reported  
 Status: Inactive

**S116  
 NNW  
 1/8-1/4  
 0.179 mi.  
 943 ft.**

**HENRYS SERVICE CENTER  
 2700 W ARTESIA BLVD  
 REDONDO BEACH, CA 90278**

**CERS HAZ WASTE  
 HAZNET  
 HWTS**

**S113796506  
 N/A**

**Site 2 of 2 in cluster S**

**Relative:  
 Higher  
 Actual:  
 119 ft.**

**CERS HAZ WASTE:**  
 Name: HENRYS SERVICE CENTER  
 Address: 2700 W ARTESIA BLVD  
 City,State,Zip: REDONDO BEACH, CA 90278  
 Site ID: 122253  
 CERS ID: 10300249  
 CERS Description: Hazardous Waste Generator

**Violations:**

Site ID: 122253  
 Site Name: HENRYS SERVICE CENTER  
 Violation Date: 07-23-2018  
 Citation: 22 CCR 12 66262.34(f) - California Code of Regulations, Title 22, Chapter 12, Section(s) 66262.34(f)  
 Violation Description: Failure to properly label hazardous waste accumulation containers and portable tanks with the following requirements: "Hazardous Waste", name and address of the generator, physical and chemical characteristics of the Hazardous Waste, and starting accumulation

Map ID  
Direction  
Distance  
Elevation

MAP FINDINGS

Site

Database(s)

EDR ID Number  
EPA ID Number

**HENRYS SERVICE CENTER (Continued)**

**S113796506**

Violation Notes: date.  
Returned to compliance on 07/23/2018. OBSERVATION: 1-55 G DM used oil located in the rear was observed without a hazardous waste label. Owner labeled container on site and is planning on using 35 G DM for used oil to avoid HM handler threshold requirement. The HW container was labeled during the inspection. Abated CORRECTIVE ACTION: Submit a photo to the CUPA demonstrating that the container listed above has been properly labeled.

Violation Division: Los Angeles County Fire Department  
Violation Program: HW  
Violation Source: CERS

Evaluation:  
Eval General Type: Compliance Evaluation Inspection  
Eval Date: 07-23-2018  
Violations Found: Yes  
Eval Type: Routine done by local agency  
Eval Notes: Mike Vaitanian  
Eval Division: Los Angeles County Fire Department  
Eval Program: HW  
Eval Source: CERS

Eval General Type: Compliance Evaluation Inspection  
Eval Date: 02-25-2014  
Violations Found: No  
Eval Type: Routine done by local agency  
Eval Notes: Not reported  
Eval Division: Los Angeles County Fire Department  
Eval Program: HW  
Eval Source: CERS

Affiliation:  
Affiliation Type Desc: Legal Owner  
Entity Name: HENRY HASSANI  
Entity Title: Not reported  
Affiliation Address: 2700 ARTESIA BLVD  
Affiliation City: REDONDO BEACH  
Affiliation State: CA  
Affiliation Country: United States  
Affiliation Zip: 90278  
Affiliation Phone: (310) 318-9092

Affiliation Type Desc: CUPA District  
Entity Name: Los Angeles County Fire  
Entity Title: Not reported  
Affiliation Address: 5825 Rickenbacker Road  
Affiliation City: Commerce  
Affiliation State: CA  
Affiliation Country: Not reported  
Affiliation Zip: 90040-3027  
Affiliation Phone: (323) 890-4045

Affiliation Type Desc: Facility Mailing Address  
Entity Name: Mailing Address  
Entity Title: Not reported  
Affiliation Address: 2700 W ARTESIA BLVD

Map ID  
Direction  
Distance  
Elevation

MAP FINDINGS

Site

Database(s)

EDR ID Number  
EPA ID Number

**HENRYS SERVICE CENTER (Continued)**

**S113796506**

Affiliation City: REDONDO BEACH  
Affiliation State: CA  
Affiliation Country: Not reported  
Affiliation Zip: 90278  
Affiliation Phone: Not reported

Affiliation Type Desc: Parent Corporation  
Entity Name: HENRYS SERVICE CENTER  
Entity Title: Not reported  
Affiliation Address: Not reported  
Affiliation City: Not reported  
Affiliation State: Not reported  
Affiliation Country: Not reported  
Affiliation Zip: Not reported  
Affiliation Phone: Not reported

**HAZNET:**

Name: REDONDO AUTO CARE  
Address: 2700 W ARTESIA BLVD  
Address 2: Not reported  
City,State,Zip: REDONDO BEACH, CA 902780000  
Contact: MIKE SHIRZADE  
Telephone: 3103189092  
Mailing Name: Not reported  
Mailing Address: 2700 ARTESIA BLVD # W  
  
Year: 2012  
Gepaid: CAL000173625  
TSD EPA ID: CAD981427669  
CA Waste Code: 221 - Waste oil and mixed oil  
Disposal Method: H039 - Other Recovery Of Reclamation For Reuse Including Acid  
Regeneration, Organics Recovery Ect  
  
Tons: 0.532

**Additional Info:**

Year: 2012  
Gen EPA ID: CAL000173625  
  
Shipment Date: 20120210  
Creation Date: 4/11/2012 20:30:13  
Receipt Date: 20120214  
Manifest ID: 009635049JJK  
Trans EPA ID: CAL000360685  
Trans Name: MOVEEL FUEL  
Trans 2 EPA ID: Not reported  
Trans 2 Name: Not reported  
TSD EPA ID: CAD981427669  
Trans Name: AMERICAN OIL COMPANY  
TSD Ait EPA ID: Not reported  
TSD Ait Name: Not reported  
CA Waste Code: 221 - Waste oil and mixed oil  
RCRA Code: Not reported  
Disposal Method: H039 - Other Recovery Of Reclamation For Reuse Including Acid  
Regeneration, Organics Recovery Ect

Map ID  
 Direction  
 Distance  
 Elevation

MAP FINDINGS

Site

Database(s)

EDR ID Number  
 EPA ID Number

**HENRYS SERVICE CENTER (Continued)**

**S113796506**

Quantity Tons: 0.532  
 Waste Quantity: 140  
 Quantity Unit: G  
 Additional Code 1: Not reported  
 Additional Code 2: Not reported  
 Additional Code 3: Not reported  
 Additional Code 4: Not reported  
 Additional Code 5: Not reported

**HWTS:**

Name: REDONDO AUTO CARE  
 Address: 2700 W ARTESIA BLVD  
 Address 2: Not reported  
 City,State,Zip: REDONDO BEACH, CA 902780000  
 EPA ID: CAL000173625  
 Inactive Date: 06/30/1998  
 Create Date: 06/05/1995  
 Last Act Date: 10/18/2013  
 Mailing Name: Not reported  
 Mailing Address: 2700 ARTESIA BLVD # W  
 Mailing Address 2: Not reported  
 Mailing City,State,Zip: REDONDO BEACH, CA 902783302  
 Owner Name: MIKE SHIRZADE  
 Owner Address: --  
 Owner Address 2: Not reported  
 Owner City,State,Zip: --, 99 --  
 Contact Name: MIKE SHIRZADE  
 Contact Address: INACT PER 98VQ FINAL NOTICE  
 Contact Address 2: - BATCH 4/27  
 City,State,Zip: --, 99 --

**Q117**  
**SSE**  
**1/8-1/4**  
**0.179 mi.**  
**944 ft.**

**KMART ENTERPRISES**  
**19300 HAWTHORNE BLVD**  
**TORRANCE, CA 90503**  
**Site 8 of 12 in cluster Q**

**HIST UST**    **U001564140**  
**N/A**

**Relative:**  
**Lower**  
**Actual:**  
**96 ft.**

**HIST UST:**  
 Name: KMART ENTERPRISES  
 Address: 19300 HAWTHORNE BLVD  
 City,State,Zip: TORRANCE, CA 90503  
 File Number: 000273AE  
 URL: <http://geotracker.waterboards.ca.gov/ustpdfs/pdf/000273AE.pdf>  
 Region: STATE  
 Facility ID: 00000004913  
 Facility Type: Other  
 Other Type: AUTO REPAIR  
 Contact Name: Not reported  
 Telephone: 2135421722  
 Owner Name: KMART CORPORATION  
 Owner Address: P.O. BOX 3150  
 Owner City,St,Zip: TROY, MI 48084  
 Total Tanks: 0001  
  
 Tank Num: 001  
 Container Num: 4474  
 Year Installed: 1971



Map ID  
Direction  
Distance  
Elevation

MAP FINDINGS

Site

Database(s)

EDR ID Number  
EPA ID Number

**KMART ENTERPRISES (Continued)**

**U001564140**

Tank Capacity: 00000500  
Tank Used for: WASTE  
Type of Fuel: WASTE OIL  
Container Construction Thickness: 3/16"  
Leak Detection: Pressure Test

[Click here for Geo Tracker PDF:](#)

**P118**  
**North**  
**1/8-1/4**  
**0.181 mi.**  
**956 ft.**

**THE ART DEPARTMENT DOT COM INC**  
**2919 W 182ND ST**  
**REDONDO BEACH, CA 90278**

**RCRA NonGen / NLR**

**1025880331**  
**CAP000171181**

**Site 2 of 2 in cluster P**

**Relative:**  
**Lower**  
**Actual:**  
**96 ft.**

RCRA NonGen / NLR:  
Date form received by agency: 2006-02-01 00:00:00.0  
Facility name: THE ART DEPARTMENT DOT COM INC  
Facility address: 2919 W 182ND ST  
REDONDO BEACH, CA 90278  
EPA ID: CAP000171181  
Contact: PHIL C BROWN  
Contact address: 2919 W 182ND ST  
REDONDO BEACH, CA 90278  
Contact country: US  
Contact telephone: 310-542-8766  
Contact email: Not reported  
EPA Region: 09  
Classification: Non-Generator  
Description: Handler: Non-Generators do not presently generate hazardous waste

**Owner/Operator Summary:**

Owner/operator name: GAGOS PROPERTIES LTD  
Owner/operator address: Not reported  
Not reported  
Owner/operator country: US  
Owner/operator telephone: Not reported  
Owner/operator email: Not reported  
Owner/operator fax: Not reported  
Owner/operator extension: Not reported  
Legal status: Private  
Owner/Operator Type: Owner  
Owner/Op start date: 1970-01-01 00:00:00.  
Owner/Op end date: Not reported

Owner/operator name: CHARLES DUNN REAL ESTATE SERVICES  
Owner/operator address: Not reported  
Not reported  
Owner/operator country: US  
Owner/operator telephone: Not reported  
Owner/operator email: Not reported  
Owner/operator fax: Not reported  
Owner/operator extension: Not reported  
Legal status: Private  
Owner/Operator Type: Operator  
Owner/Op start date: 1990-09-01 00:00:00.  
Owner/Op end date: Not reported

Map ID  
Direction  
Distance  
Elevation

MAP FINDINGS

Site

Database(s)

EDR ID Number  
EPA ID Number

**THE ART DEPARTMENT DOT COM INC (Continued)**

**1025880331**

Handler Activities Summary:

U.S. importer of hazardous waste: No  
Mixed waste (haz. and radioactive): No  
Recycler of hazardous waste: No  
Transporter of hazardous waste: No  
Treater, storer or disposer of HW: No  
Underground injection activity: No  
On-site burner exemption: No  
Furnace exemption: No  
Used oil fuel burner: No  
Used oil processor: No  
User oil refiner: No  
Used oil fuel marketer to burner: No  
Used oil Specification marketer: No  
Used oil transfer facility: No  
Used oil transporter: No

Hazardous Waste Summary:

Waste code: D001  
Waste name: IGNITABLE WASTE  
Violation Status: No violations found

Q119  
SSE  
1/8-1/4  
0.182 mi.  
959 ft.

**WALMART NEIGHBORHOOD MARKET # 2226**  
**19340 HAWTHORNE BLVD**  
**TORRANCE, CA 90503**  
**Site 9 of 12 in cluster Q**

**CERS HAZ WASTE S117311938**  
**HAZNET N/A**  
**CERS**  
**HWTS**

Relative:  
Lower  
Actual:  
96 ft.

CERS HAZ WASTE:  
Name: WALMART #2226  
Address: 19340 HAWTHORNE BLVD  
City,State,Zip: TORRANCE, CA 90503  
Site ID: 170194  
CERS ID: 10449325  
CERS Description: Hazardous Waste Generator

HAZNET:

Name: WALMART NEIGHBORHOOD MARKET # 2226  
Address: 19340 HAWTHORNE BLVD  
Address 2: Not reported  
City,State,Zip: TORRANCE, CA 90503  
Contact: ROSE ARNOLD  
Telephone: 4792778972  
Mailing Name: Not reported  
Mailing Address: P.O. BOX 8041  
Year: 2017  
Gepaid: CAR000239152  
TSD EPA ID: NVD980895338  
CA Waste Code: 232 - Pesticides and other waste associated with pesticide production  
Disposal Method: H141 - Storage, Bulking, And/Or Transfer Off Site--No Treatment/Reovery (H010-H129) Or (H131-H135)  
Tons: 0.0005  
Year: 2017

Map ID  
Direction  
Distance  
Elevation

MAP FINDINGS

Site

Database(s)

EDR ID Number  
EPA ID Number

**WALMART NEIGHBORHOOD MARKET # 2226 (Continued)**

**S117311938**

Gepaid: CAR000239152  
TSD EPA ID: CAD008364432  
CA Waste Code: 352 - Other organic solids  
Disposal Method: H141 - Storage, Bulking, And/Or Transfer Off Site--No  
Treatment/Reovery (H010-H129) Or (H131-H135)  
Tons: 0.2115

Year: 2017  
Gepaid: CAR000239152  
TSD EPA ID: CAD008364432  
CA Waste Code: 141 - Off-specification, aged or surplus inorganics  
Disposal Method: H141 - Storage, Bulking, And/Or Transfer Off Site--No  
Treatment/Reovery (H010-H129) Or (H131-H135)  
Tons: 0.0015

Year: 2017  
Gepaid: CAR000239152  
TSD EPA ID: INR000110197  
CA Waste Code: 311 - Pharmaceutical waste  
Disposal Method: H141 - Storage, Bulking, And/Or Transfer Off Site--No  
Treatment/Reovery (H010-H129) Or (H131-H135)  
Tons: 0.0015

Year: 2017  
Gepaid: CAR000239152  
TSD EPA ID: CAD008364432  
CA Waste Code: 331 - Off-specification, aged or surplus organics  
Disposal Method: H141 - Storage, Bulking, And/Or Transfer Off Site--No  
Treatment/Reovery (H010-H129) Or (H131-H135)  
Tons: 0.173

Year: 2017  
Gepaid: CAR000239152  
TSD EPA ID: CAD008364432  
CA Waste Code: 181 - Other inorganic solid waste  
Disposal Method: H141 - Storage, Bulking, And/Or Transfer Off Site--No  
Treatment/Reovery (H010-H129) Or (H131-H135)  
Tons: 0.0105

Year: 2017  
Gepaid: CAR000239152  
TSD EPA ID: CAD008364432  
CA Waste Code: 311 - Pharmaceutical waste  
Disposal Method: H141 - Storage, Bulking, And/Or Transfer Off Site--No  
Treatment/Reovery (H010-H129) Or (H131-H135)  
Tons: 0.0195

Year: 2016  
Gepaid: CAR000239152  
TSD EPA ID: CAD008364432  
CA Waste Code: 352 - Other organic solids  
Disposal Method: H141 - Storage, Bulking, And/Or Transfer Off Site--No  
Treatment/Reovery (H010-H129) Or (H131-H135)  
Tons: 0.235

Year: 2016  
Gepaid: CAR000239152

Map ID  
Direction  
Distance  
Elevation

MAP FINDINGS

Site

Database(s)

EDR ID Number  
EPA ID Number

**WALMART NEIGHBORHOOD MARKET # 2226 (Continued)**

**S117311938**

TSD EPA ID: INR000110197  
CA Waste Code: 311 - Pharmaceutical waste  
Disposal Method: H141 - Storage, Bulking, And/Or Transfer Off Site--No Treatment/Reovery (H010-H129) Or (H131-H135)  
Tons: 0.003  
  
Year: 2016  
Gepaid: CAR000239152  
TSD EPA ID: CAD008364432  
CA Waste Code: 331 - Off-specification, aged or surplus organics  
Disposal Method: H141 - Storage, Bulking, And/Or Transfer Off Site--No Treatment/Reovery (H010-H129) Or (H131-H135)  
Tons: 0.7585

[Click this hyperlink](#) while viewing on your computer to access 41 additional CA HAZNET: record(s) in the EDR Site Report.

Additional Info:

Year: 2014  
Gen EPA ID: CAR000239152  
  
Shipment Date: 20141230  
Creation Date: 5/19/2015 22:15:07  
Receipt Date: 20150107  
Manifest ID: 007327865FLE  
Trans EPA ID: MNS000110924  
Trans Name: STERICYCLE SPECIALTY WASTE SOLUTIONS INC  
Trans 2 EPA ID: CAD983649880  
Trans 2 Name: PSC ENVIRONMENTAL SERVICES OF POMONA LP  
TSDF EPA ID: CAD008364432  
Trans Name: RHO CHEM LLC  
TSDF Alt EPA ID: Not reported  
TSDF Alt Name: Not reported  
CA Waste Code: - Not reported  
RCRA Code: Not reported  
Disposal Method: H141 - Storage, Bulking, And/Or Transfer Off Site--No Treatment/Reovery (H010-H129) Or (H131-H135)  
  
Quantity Tons: 0.003  
Waste Quantity: 6  
Quantity Unit: P  
Additional Code 1: Not reported  
Additional Code 2: Not reported  
Additional Code 3: Not reported  
Additional Code 4: Not reported  
Additional Code 5: Not reported  
  
Shipment Date: 20141230  
Creation Date: 5/19/2015 22:15:07  
Receipt Date: 20150107  
Manifest ID: 007327865FLE  
Trans EPA ID: MNS000110924  
Trans Name: STERICYCLE SPECIALTY WASTE SOLUTIONS INC  
Trans 2 EPA ID: CAD983649880  
Trans 2 Name: PSC ENVIRONMENTAL SERVICES OF POMONA LP  
TSDF EPA ID: CAD008364432  
Trans Name: RHO CHEM LLC

Map ID  
Direction  
Distance  
Elevation

MAP FINDINGS

Site

Database(s)

EDR ID Number  
EPA ID Number

**WALMART NEIGHBORHOOD MARKET # 2226 (Continued)**

**S117311938**

TSDF Alt EPA ID: Not reported  
TSDF Alt Name: Not reported  
CA Waste Code: 141 - Off-specification, aged, or surplus inorganics  
RCRA Code: D001  
Disposal Method: H141 - Storage, Bulking, And/Or Transfer Off Site--No Treatment/Reovery (H010-H129) Or (H131-H135)  
Quantity Tons: 0.0055  
Waste Quantity: 11  
Quantity Unit: P  
Additional Code 1: Not reported  
Additional Code 2: Not reported  
Additional Code 3: Not reported  
Additional Code 4: Not reported  
Additional Code 5: Not reported

Shipment Date: 20141230  
Creation Date: 5/19/2015 22:15:07  
Receipt Date: 20150107  
Manifest ID: 007327865FLE  
Trans EPA ID: MNS000110924  
Trans Name: STERICYCLE SPECIALTY WASTE SOLUTIONS INC  
Trans 2 EPA ID: CAD983649880  
Trans 2 Name: PSC ENVIRONMENTAL SERVICES OF POMONA LP  
TSDF EPA ID: CAD008364432  
Trans Name: RHO CHEM LLC  
TSDF Alt EPA ID: Not reported  
TSDF Alt Name: Not reported  
CA Waste Code: 331 - Off-specification, aged, or surplus organics  
RCRA Code: U159  
Disposal Method: H141 - Storage, Bulking, And/Or Transfer Off Site--No Treatment/Reovery (H010-H129) Or (H131-H135)  
Quantity Tons: 0.003  
Waste Quantity: 6  
Quantity Unit: P  
Additional Code 1: U154  
Additional Code 2: D035  
Additional Code 3: D018  
Additional Code 4: D001  
Additional Code 5: Not reported

Shipment Date: 20141230  
Creation Date: 5/19/2015 22:15:07  
Receipt Date: 20150107  
Manifest ID: 007327865FLE  
Trans EPA ID: MNS000110924  
Trans Name: STERICYCLE SPECIALTY WASTE SOLUTIONS INC  
Trans 2 EPA ID: CAD983649880  
Trans 2 Name: PSC ENVIRONMENTAL SERVICES OF POMONA LP  
TSDF EPA ID: CAD008364432  
Trans Name: RHO CHEM LLC  
TSDF Alt EPA ID: Not reported  
TSDF Alt Name: Not reported  
CA Waste Code: 352 - Other organic solids  
RCRA Code: D022  
Disposal Method: H141 - Storage, Bulking, And/Or Transfer Off Site--No Treatment/Reovery (H010-H129) Or (H131-H135)  
Quantity Tons: 0.0045

Map ID  
Direction  
Distance  
Elevation

MAP FINDINGS

Site

Database(s)

EDR ID Number  
EPA ID Number

**WALMART NEIGHBORHOOD MARKET # 2226 (Continued)**

**S117311938**

Waste Quantity:	9
Quantity Unit:	P
Additional Code 1:	D018
Additional Code 2:	D005
Additional Code 3:	D002
Additional Code 4:	D001
Additional Code 5:	Not reported
Shipment Date:	20141230
Creation Date:	Not reported
Receipt Date:	Not reported
Manifest ID:	007327865FLE
Trans EPA ID:	MNS000110924
Trans Name:	STERICYCLE SPECIALTY WASTE SOLUTIONS INC
Trans 2 EPA ID:	CAD983649880
Trans 2 Name:	PSC ENVIRONMENTAL SERVICES OF POMONA LP
TSDf EPA ID:	CAD008364432
Trans Name:	RHO CHEM LLC
TSDf Alt EPA ID:	Not reported
TSDf Alt Name:	Not reported
CA Waste Code:	331 - Off-specification, aged, or surplus organics
RCRA Code:	Not reported
Disposal Method:	H141 - Storage, Bulking, And/Or Transfer Off Site--No Treatment/Reovery (H010-H129) Or (H131-H135)
Quantity Tons:	0.027
Waste Quantity:	54
Quantity Unit:	P
Additional Code 1:	Not reported
Additional Code 2:	Not reported
Additional Code 3:	Not reported
Additional Code 4:	Not reported
Additional Code 5:	Not reported
Shipment Date:	20141230
Creation Date:	Not reported
Receipt Date:	Not reported
Manifest ID:	007327865FLE
Trans EPA ID:	MNS000110924
Trans Name:	STERICYCLE SPECIALTY WASTE SOLUTIONS INC
Trans 2 EPA ID:	CAD983649880
Trans 2 Name:	PSC ENVIRONMENTAL SERVICES OF POMONA LP
TSDf EPA ID:	CAD008364432
Trans Name:	RHO CHEM LLC
TSDf Alt EPA ID:	Not reported
TSDf Alt Name:	Not reported
CA Waste Code:	331 - Off-specification, aged, or surplus organics
RCRA Code:	Not reported
Disposal Method:	H141 - Storage, Bulking, And/Or Transfer Off Site--No Treatment/Reovery (H010-H129) Or (H131-H135)
Quantity Tons:	0.0025
Waste Quantity:	5
Quantity Unit:	P
Additional Code 1:	Not reported
Additional Code 2:	Not reported
Additional Code 3:	Not reported
Additional Code 4:	Not reported
Additional Code 5:	Not reported

Map ID  
Direction  
Distance  
Elevation

MAP FINDINGS

Site

Database(s)

EDR ID Number  
EPA ID Number

**WALMART NEIGHBORHOOD MARKET # 2226 (Continued)**

**S117311938**

Shipment Date: 20141215  
Creation Date: 8/21/2015 22:15:14  
Receipt Date: 20141229  
Manifest ID: 006211838FLE  
Trans EPA ID: MNS000110924  
Trans Name: STERICYCLE SPECIALTY WASTE SOLUTIONS INC  
Trans 2 EPA ID: CAD983649880  
Trans 2 Name: PSC ENVIRONMENTAL SERVICES OF POMONA LP  
TSDf EPA ID: CAD008364432  
Trans Name: RHO CHEM LLC  
TSDf Alt EPA ID: Not reported  
TSDf Alt Name: Not reported  
CA Waste Code: 331 - Off-specification, aged, or surplus organics  
RCRA Code: Not reported  
Disposal Method: H141 - Storage, Bulking, And/Or Transfer Off Site--No Treatment/Reovery (H010-H129) Or (H131-H135)  
  
Quantity Tons: 0.043  
Waste Quantity: 86  
Quantity Unit: P  
Additional Code 1: Not reported  
Additional Code 2: Not reported  
Additional Code 3: Not reported  
Additional Code 4: Not reported  
Additional Code 5: Not reported

Shipment Date: 20141215  
Creation Date: 8/21/2015 22:15:14  
Receipt Date: 20141229  
Manifest ID: 006211838FLE  
Trans EPA ID: MNS000110924  
Trans Name: STERICYCLE SPECIALTY WASTE SOLUTIONS INC  
Trans 2 EPA ID: CAD983649880  
Trans 2 Name: PSC ENVIRONMENTAL SERVICES OF POMONA LP  
TSDf EPA ID: CAD008364432  
Trans Name: RHO CHEM LLC  
TSDf Alt EPA ID: Not reported  
TSDf Alt Name: Not reported  
CA Waste Code: 331 - Off-specification, aged, or surplus organics  
RCRA Code: Not reported  
Disposal Method: H141 - Storage, Bulking, And/Or Transfer Off Site--No Treatment/Reovery (H010-H129) Or (H131-H135)  
  
Quantity Tons: 0.0055  
Waste Quantity: 11  
Quantity Unit: P  
Additional Code 1: Not reported  
Additional Code 2: Not reported  
Additional Code 3: Not reported  
Additional Code 4: Not reported  
Additional Code 5: Not reported

Shipment Date: 20141215  
Creation Date: 8/21/2015 22:15:14  
Receipt Date: 20141229  
Manifest ID: 006211838FLE  
Trans EPA ID: MNS000110924  
Trans Name: STERICYCLE SPECIALTY WASTE SOLUTIONS INC  
Trans 2 EPA ID: CAD983649880

Map ID  
Direction  
Distance  
Elevation

MAP FINDINGS

Site

Database(s)

EDR ID Number  
EPA ID Number

**WALMART NEIGHBORHOOD MARKET # 2226 (Continued)**

**S117311938**

Trans 2 Name: PSC ENVIRONMENTAL SERVICES OF POMONA LP  
TSDf EPA ID: CAD008364432  
Trans Name: RHO CHEM LLC  
TSDf Alt EPA ID: Not reported  
TSDf Alt Name: Not reported  
CA Waste Code: 331 - Off-specification, aged, or surplus organics  
RCRA Code: U159  
Disposal Method: H141 - Storage, Bulking, And/Or Transfer Off Site--No Treatment/Reovery (H010-H129) Or (H131-H135)  
  
Quantity Tons: 0.0055  
Waste Quantity: 11  
Quantity Unit: P  
Additional Code 1: U154  
Additional Code 2: D035  
Additional Code 3: D018  
Additional Code 4: D001  
Additional Code 5: Not reported

Shipment Date: 20141215  
Creation Date: 8/21/2015 22:15:14  
Receipt Date: 20141229  
Manifest ID: 006211838FLE  
Trans EPA ID: MNS000110924  
Trans Name: STERICYCLE SPECIALTY WASTE SOLUTIONS INC  
Trans 2 EPA ID: CAD983649880  
Trans 2 Name: PSC ENVIRONMENTAL SERVICES OF POMONA LP  
TSDf EPA ID: CAD008364432  
Trans Name: RHO CHEM LLC  
TSDf Alt EPA ID: Not reported  
TSDf Alt Name: Not reported  
CA Waste Code: 352 - Other organic solids  
RCRA Code: D022  
Disposal Method: H141 - Storage, Bulking, And/Or Transfer Off Site--No Treatment/Reovery (H010-H129) Or (H131-H135)  
  
Quantity Tons: 0.0065  
Waste Quantity: 13  
Quantity Unit: P  
Additional Code 1: D018  
Additional Code 2: D005  
Additional Code 3: D002  
Additional Code 4: D001  
Additional Code 5: Not reported

Additional Info:

Year: 2015  
Gen EPA ID: CAR000239152

Shipment Date: 20151228  
Creation Date: 4/7/2016 22:15:27  
Receipt Date: 20160106  
Manifest ID: 008577301FLE  
Trans EPA ID: MNS000110924  
Trans Name: STERICYCLE SPECIALTY WASTE SOLUTIONS INC  
Trans 2 EPA ID: CAD983649880  
Trans 2 Name: PSC ENVIRONMENTAL SERVICES LP  
TSDf EPA ID: CAD008364432  
Trans Name: RHO CHEM LLC



Map ID  
Direction  
Distance  
Elevation

MAP FINDINGS

Site

Database(s)

EDR ID Number  
EPA ID Number

**WALMART NEIGHBORHOOD MARKET # 2226 (Continued)**

**S117311938**

TSDF Alt EPA ID: Not reported  
TSDF Alt Name: Not reported  
CA Waste Code: 331 - Off-specification, aged, or surplus organics  
RCRA Code: U159  
Disposal Method: H141 - Storage, Bulking, And/Or Transfer Off Site--No Treatment/Reovery (H010-H129) Or (H131-H135)  
  
Quantity Tons: 0.001  
Waste Quantity: 2  
Quantity Unit: P  
Additional Code 1: U154  
Additional Code 2: D035  
Additional Code 3: D018  
Additional Code 4: D001  
Additional Code 5: Not reported  
  
Shipment Date: 20151228  
Creation Date: 4/7/2016 22:15:27  
Receipt Date: 20160106  
Manifest ID: 008577301FLE  
Trans EPA ID: MNS000110924  
Trans Name: STERICYCLE SPECIALTY WASTE SOLUTIONS INC  
Trans 2 EPA ID: CAD983649880  
Trans 2 Name: PSC ENVIRONMENTAL SERVICES LP  
TSDF EPA ID: CAD008364432  
Trans Name: RHO CHEM LLC  
TSDF Alt EPA ID: Not reported  
TSDF Alt Name: Not reported  
CA Waste Code: 352 - Other organic solids  
RCRA Code: D022  
Disposal Method: H141 - Storage, Bulking, And/Or Transfer Off Site--No Treatment/Reovery (H010-H129) Or (H131-H135)  
  
Quantity Tons: 0.008  
Waste Quantity: 16  
Quantity Unit: P  
Additional Code 1: D018  
Additional Code 2: D005  
Additional Code 3: D002  
Additional Code 4: D001  
Additional Code 5: Not reported  
  
Shipment Date: 20151228  
Creation Date: 4/7/2016 22:15:27  
Receipt Date: 20160106  
Manifest ID: 008577301FLE  
Trans EPA ID: MNS000110924  
Trans Name: STERICYCLE SPECIALTY WASTE SOLUTIONS INC  
Trans 2 EPA ID: CAD983649880  
Trans 2 Name: PSC ENVIRONMENTAL SERVICES LP  
TSDF EPA ID: CAD008364432  
Trans Name: RHO CHEM LLC  
TSDF Alt EPA ID: Not reported  
TSDF Alt Name: Not reported  
CA Waste Code: 331 - Off-specification, aged, or surplus organics  
RCRA Code: Not reported  
Disposal Method: H141 - Storage, Bulking, And/Or Transfer Off Site--No Treatment/Reovery (H010-H129) Or (H131-H135)  
  
Quantity Tons: 0.0065

Map ID  
Direction  
Distance  
Elevation

MAP FINDINGS

Site

Database(s)

EDR ID Number  
EPA ID Number

**WALMART NEIGHBORHOOD MARKET # 2226 (Continued)**

**S117311938**

Waste Quantity:	13
Quantity Unit:	P
Additional Code 1:	Not reported
Additional Code 2:	Not reported
Additional Code 3:	Not reported
Additional Code 4:	Not reported
Additional Code 5:	Not reported
Shipment Date:	20151228
Creation Date:	4/7/2016 22:15:27
Receipt Date:	20160106
Manifest ID:	008577301FLE
Trans EPA ID:	MNS000110924
Trans Name:	STERICYCLE SPECIALTY WASTE SOLUTIONS INC
Trans 2 EPA ID:	CAD983649880
Trans 2 Name:	PSC ENVIRONMENTAL SERVICES LP
TSDf EPA ID:	CAD008364432
Trans Name:	RHO CHEM LLC
TSDf Alt EPA ID:	Not reported
TSDf Alt Name:	Not reported
CA Waste Code:	181 - Other inorganic solid waste Organics
RCRA Code:	Not reported
Disposal Method:	H141 - Storage, Bulking, And/Or Transfer Off Site--No Treatment/Reovery (H010-H129) Or (H131-H135)
Quantity Tons:	0.012
Waste Quantity:	24
Quantity Unit:	P
Additional Code 1:	Not reported
Additional Code 2:	Not reported
Additional Code 3:	Not reported
Additional Code 4:	Not reported
Additional Code 5:	Not reported
Shipment Date:	20151216
Creation Date:	3/25/2016 22:15:42
Receipt Date:	20151223
Manifest ID:	008617595FLE
Trans EPA ID:	MNS000110924
Trans Name:	STERICYCLE SPECIALTY WASTE SOLUTIONS INC
Trans 2 EPA ID:	CAD983649880
Trans 2 Name:	PSC ENVIRONMENTAL SERVICES LP
TSDf EPA ID:	CAD008364432
Trans Name:	RHO CHEM LLC
TSDf Alt EPA ID:	Not reported
TSDf Alt Name:	Not reported
CA Waste Code:	181 - Other inorganic solid waste Organics
RCRA Code:	Not reported
Disposal Method:	H141 - Storage, Bulking, And/Or Transfer Off Site--No Treatment/Reovery (H010-H129) Or (H131-H135)
Quantity Tons:	0.002
Waste Quantity:	4
Quantity Unit:	P
Additional Code 1:	Not reported
Additional Code 2:	Not reported
Additional Code 3:	Not reported
Additional Code 4:	Not reported
Additional Code 5:	Not reported

Map ID  
Direction  
Distance  
Elevation

MAP FINDINGS

Site

Database(s)

EDR ID Number  
EPA ID Number

**WALMART NEIGHBORHOOD MARKET # 2226 (Continued)**

**S117311938**

Shipment Date: 20151216  
Creation Date: Not reported  
Receipt Date: Not reported  
Manifest ID: 008617595FLE  
Trans EPA ID: MNS000110924  
Trans Name: STERICYCLE SPECIALTY WASTE SOLUTIONS INC  
Trans 2 EPA ID: CAD983649880  
Trans 2 Name: PSC ENVIRONMENTAL SERVICES LP  
TSDf EPA ID: CAD008364432  
Trans Name: RHO CHEM LLC  
TSDf Alt EPA ID: Not reported  
TSDf Alt Name: Not reported  
CA Waste Code: 331 - Off-specification, aged, or surplus organics  
RCRA Code: Not reported  
Disposal Method: H141 - Storage, Bulking, And/Or Transfer Off Site--No Treatment/Reovery (H010-H129) Or (H131-H135)  
  
Quantity Tons: 0.0045  
Waste Quantity: 9  
Quantity Unit: P  
Additional Code 1: Not reported  
Additional Code 2: Not reported  
Additional Code 3: Not reported  
Additional Code 4: Not reported  
Additional Code 5: Not reported

Shipment Date: 20151216  
Creation Date: Not reported  
Receipt Date: Not reported  
Manifest ID: 008617595FLE  
Trans EPA ID: MNS000110924  
Trans Name: STERICYCLE SPECIALTY WASTE SOLUTIONS INC  
Trans 2 EPA ID: CAD983649880  
Trans 2 Name: PSC ENVIRONMENTAL SERVICES LP  
TSDf EPA ID: CAD008364432  
Trans Name: RHO CHEM LLC  
TSDf Alt EPA ID: Not reported  
TSDf Alt Name: Not reported  
CA Waste Code: 331 - Off-specification, aged, or surplus organics  
RCRA Code: Not reported  
Disposal Method: H141 - Storage, Bulking, And/Or Transfer Off Site--No Treatment/Reovery (H010-H129) Or (H131-H135)  
  
Quantity Tons: 0.0235  
Waste Quantity: 47  
Quantity Unit: P  
Additional Code 1: Not reported  
Additional Code 2: Not reported  
Additional Code 3: Not reported  
Additional Code 4: Not reported  
Additional Code 5: Not reported

Shipment Date: 20151216  
Creation Date: 3/25/2016 22:15:42  
Receipt Date: 20151223  
Manifest ID: 008617595FLE  
Trans EPA ID: MNS000110924  
Trans Name: STERICYCLE SPECIALTY WASTE SOLUTIONS INC  
Trans 2 EPA ID: CAD983649880

Map ID  
Direction  
Distance  
Elevation

MAP FINDINGS

Site

Database(s)

EDR ID Number  
EPA ID Number

**WALMART NEIGHBORHOOD MARKET # 2226 (Continued)**

**S117311938**

Trans 2 Name: PSC ENVIRONMENTAL SERVICES LP  
TSDf EPA ID: CAD008364432  
Trans Name: RHO CHEM LLC  
TSDf Alt EPA ID: Not reported  
TSDf Alt Name: Not reported  
CA Waste Code: 352 - Other organic solids  
RCRA Code: D022  
Disposal Method: H141 - Storage, Bulking, And/Or Transfer Off Site--No Treatment/Reovery (H010-H129) Or (H131-H135)  
  
Quantity Tons: 0.0135  
Waste Quantity: 27  
Quantity Unit: P  
Additional Code 1: D018  
Additional Code 2: D005  
Additional Code 3: D002  
Additional Code 4: D001  
Additional Code 5: Not reported  
  
Shipment Date: 20151216  
Creation Date: 3/25/2016 22:15:42  
Receipt Date: 20151223  
Manifest ID: 008617595FLE  
Trans EPA ID: MNS000110924  
Trans Name: STERICYCLE SPECIALTY WASTE SOLUTIONS INC  
Trans 2 EPA ID: CAD983649880  
Trans 2 Name: PSC ENVIRONMENTAL SERVICES LP  
TSDf EPA ID: CAD008364432  
Trans Name: RHO CHEM LLC  
TSDf Alt EPA ID: Not reported  
TSDf Alt Name: Not reported  
CA Waste Code: 311 - Pharmaceutical waste  
RCRA Code: P001  
Disposal Method: H141 - Storage, Bulking, And/Or Transfer Off Site--No Treatment/Reovery (H010-H129) Or (H131-H135)  
  
Quantity Tons: 0.0005  
Waste Quantity: 1  
Quantity Unit: P  
Additional Code 1: Not reported  
Additional Code 2: Not reported  
Additional Code 3: Not reported  
Additional Code 4: Not reported  
Additional Code 5: Not reported  
  
Shipment Date: 20151216  
Creation Date: 3/25/2016 22:15:42  
Receipt Date: 20151223  
Manifest ID: 008617595FLE  
Trans EPA ID: MNS000110924  
Trans Name: STERICYCLE SPECIALTY WASTE SOLUTIONS INC  
Trans 2 EPA ID: CAD983649880  
Trans 2 Name: PSC ENVIRONMENTAL SERVICES LP  
TSDf EPA ID: CAD008364432  
Trans Name: RHO CHEM LLC  
TSDf Alt EPA ID: Not reported  
TSDf Alt Name: Not reported  
CA Waste Code: 331 - Off-specification, aged, or surplus organics  
RCRA Code: U159

Map ID  
Direction  
Distance  
Elevation

MAP FINDINGS

Site

Database(s)

EDR ID Number  
EPA ID Number

**WALMART NEIGHBORHOOD MARKET # 2226 (Continued)**

**S117311938**

Disposal Method: H141 - Storage, Bulking, And/Or Transfer Off Site--No Treatment/Reovery (H010-H129) Or (H131-H135)  
Quantity Tons: 0.006  
Waste Quantity: 12  
Quantity Unit: P  
Additional Code 1: U154  
Additional Code 2: D035  
Additional Code 3: D018  
Additional Code 4: D001  
Additional Code 5: Not reported

Additional Info:  
Year: 2016  
Gen EPA ID: CAR000239152

Shipment Date: 20151228  
Creation Date: 4/7/2016 22:15:27  
Receipt Date: 20160106  
Manifest ID: 008577301FLE  
Trans EPA ID: MNS000110924  
Trans Name: STERICYCLE SPECIALTY WASTE SOLUTIONS INC  
Trans 2 EPA ID: CAD983649880  
Trans 2 Name: PSC ENVIRONMENTAL SERVICES LP  
TSDf EPA ID: CAD008364432  
Trans Name: RHO CHEM LLC  
TSDf Alt EPA ID: Not reported  
TSDf Alt Name: Not reported  
CA Waste Code: 181 - Other inorganic solid waste Organics  
RCRA Code: Not reported  
Disposal Method: H141 - Storage, Bulking, And/Or Transfer Off Site--No Treatment/Reovery (H010-H129) Or (H131-H135)  
Quantity Tons: 0.012  
Waste Quantity: 24  
Quantity Unit: P  
Additional Code 1: Not reported  
Additional Code 2: Not reported  
Additional Code 3: Not reported  
Additional Code 4: Not reported  
Additional Code 5: Not reported

Shipment Date: 20151228  
Creation Date: 4/7/2016 22:15:27  
Receipt Date: 20160106  
Manifest ID: 008577301FLE  
Trans EPA ID: MNS000110924  
Trans Name: STERICYCLE SPECIALTY WASTE SOLUTIONS INC  
Trans 2 EPA ID: CAD983649880  
Trans 2 Name: PSC ENVIRONMENTAL SERVICES LP  
TSDf EPA ID: CAD008364432  
Trans Name: RHO CHEM LLC  
TSDf Alt EPA ID: Not reported  
TSDf Alt Name: Not reported  
CA Waste Code: 331 - Off-specification, aged, or surplus organics  
RCRA Code: Not reported  
Disposal Method: H141 - Storage, Bulking, And/Or Transfer Off Site--No Treatment/Reovery (H010-H129) Or (H131-H135)  
Quantity Tons: 0.0065

Map ID  
Direction  
Distance  
Elevation

MAP FINDINGS

Site

Database(s)

EDR ID Number  
EPA ID Number

**WALMART NEIGHBORHOOD MARKET # 2226 (Continued)**

**S117311938**

Waste Quantity: 13  
Quantity Unit: P  
Additional Code 1: Not reported  
Additional Code 2: Not reported  
Additional Code 3: Not reported  
Additional Code 4: Not reported  
Additional Code 5: Not reported

Shipment Date: 20151228  
Creation Date: 4/7/2016 22:15:27  
Receipt Date: 20160106  
Manifest ID: 008577301FLE  
Trans EPA ID: MNS000110924  
Trans Name: STERICYCLE SPECIALTY WASTE SOLUTIONS INC  
Trans 2 EPA ID: CAD983649880  
Trans 2 Name: PSC ENVIRONMENTAL SERVICES LP  
TSDf EPA ID: CAD008364432  
Trans Name: RHO CHEM LLC  
TSDf Alt EPA ID: Not reported  
TSDf Alt Name: Not reported  
CA Waste Code: 331 - Off-specification, aged, or surplus organics  
RCRA Code: U159  
Disposal Method: H141 - Storage, Bulking, And/Or Transfer Off Site--No Treatment/Reovery (H010-H129) Or (H131-H135)

Quantity Tons: 0.001  
Waste Quantity: 2  
Quantity Unit: P  
Additional Code 1: U154  
Additional Code 2: D035  
Additional Code 3: D018  
Additional Code 4: D001  
Additional Code 5: Not reported

Shipment Date: 20151228  
Creation Date: 4/7/2016 22:15:27  
Receipt Date: 20160106  
Manifest ID: 008577301FLE  
Trans EPA ID: MNS000110924  
Trans Name: STERICYCLE SPECIALTY WASTE SOLUTIONS INC  
Trans 2 EPA ID: CAD983649880  
Trans 2 Name: PSC ENVIRONMENTAL SERVICES LP  
TSDf EPA ID: CAD008364432  
Trans Name: RHO CHEM LLC  
TSDf Alt EPA ID: Not reported  
TSDf Alt Name: Not reported  
CA Waste Code: 352 - Other organic solids  
RCRA Code: D022  
Disposal Method: H141 - Storage, Bulking, And/Or Transfer Off Site--No Treatment/Reovery (H010-H129) Or (H131-H135)

Quantity Tons: 0.008  
Waste Quantity: 16  
Quantity Unit: P  
Additional Code 1: D018  
Additional Code 2: D005  
Additional Code 3: D002  
Additional Code 4: D001  
Additional Code 5: Not reported

Map ID  
Direction  
Distance  
Elevation

MAP FINDINGS

Site

Database(s)

EDR ID Number  
EPA ID Number

**WALMART NEIGHBORHOOD MARKET # 2226 (Continued)**

**S117311938**

Shipment Date: 20151216  
Creation Date: 3/25/2016 22:15:42  
Receipt Date: 20151223  
Manifest ID: 008617595FLE  
Trans EPA ID: MNS000110924  
Trans Name: STERICYCLE SPECIALTY WASTE SOLUTIONS INC  
Trans 2 EPA ID: CAD983649880  
Trans 2 Name: PSC ENVIRONMENTAL SERVICES LP  
TSDf EPA ID: CAD008364432  
Trans Name: RHO CHEM LLC  
TSDf Alt EPA ID: Not reported  
TSDf Alt Name: Not reported  
CA Waste Code: 352 - Other organic solids  
RCRA Code: D022  
Disposal Method: H141 - Storage, Bulking, And/Or Transfer Off Site--No Treatment/Reovery (H010-H129) Or (H131-H135)  
  
Quantity Tons: 0.0135  
Waste Quantity: 27  
Quantity Unit: P  
Additional Code 1: D018  
Additional Code 2: D005  
Additional Code 3: D002  
Additional Code 4: D001  
Additional Code 5: Not reported

Shipment Date: 20151216  
Creation Date: 3/25/2016 22:15:42  
Receipt Date: 20151223  
Manifest ID: 008617595FLE  
Trans EPA ID: MNS000110924  
Trans Name: STERICYCLE SPECIALTY WASTE SOLUTIONS INC  
Trans 2 EPA ID: CAD983649880  
Trans 2 Name: PSC ENVIRONMENTAL SERVICES LP  
TSDf EPA ID: CAD008364432  
Trans Name: RHO CHEM LLC  
TSDf Alt EPA ID: Not reported  
TSDf Alt Name: Not reported  
CA Waste Code: 311 - Pharmaceutical waste  
RCRA Code: P001  
Disposal Method: H141 - Storage, Bulking, And/Or Transfer Off Site--No Treatment/Reovery (H010-H129) Or (H131-H135)  
  
Quantity Tons: 0.0005  
Waste Quantity: 1  
Quantity Unit: P  
Additional Code 1: Not reported  
Additional Code 2: Not reported  
Additional Code 3: Not reported  
Additional Code 4: Not reported  
Additional Code 5: Not reported

Shipment Date: 20151216  
Creation Date: 3/25/2016 22:15:42  
Receipt Date: 20151223  
Manifest ID: 008617595FLE  
Trans EPA ID: MNS000110924  
Trans Name: STERICYCLE SPECIALTY WASTE SOLUTIONS INC  
Trans 2 EPA ID: CAD983649880

Map ID  
Direction  
Distance  
Elevation

MAP FINDINGS

Site

Database(s)

EDR ID Number  
EPA ID Number

**WALMART NEIGHBORHOOD MARKET # 2226 (Continued)**

**S117311938**

Trans 2 Name: PSC ENVIRONMENTAL SERVICES LP  
TSDf EPA ID: CAD008364432  
Trans Name: RHO CHEM LLC  
TSDf Alt EPA ID: Not reported  
TSDf Alt Name: Not reported  
CA Waste Code: 181 - Other inorganic solid waste Organics  
RCRA Code: Not reported  
Disposal Method: H141 - Storage, Bulking, And/Or Transfer Off Site--No Treatment/Reovery (H010-H129) Or (H131-H135)  
  
Quantity Tons: 0.002  
Waste Quantity: 4  
Quantity Unit: P  
Additional Code 1: Not reported  
Additional Code 2: Not reported  
Additional Code 3: Not reported  
Additional Code 4: Not reported  
Additional Code 5: Not reported  
  
Shipment Date: 20151216  
Creation Date: Not reported  
Receipt Date: Not reported  
Manifest ID: 008617595FLE  
Trans EPA ID: MNS000110924  
Trans Name: STERICYCLE SPECIALTY WASTE SOLUTIONS INC  
Trans 2 EPA ID: CAD983649880  
Trans 2 Name: PSC ENVIRONMENTAL SERVICES LP  
TSDf EPA ID: CAD008364432  
Trans Name: RHO CHEM LLC  
TSDf Alt EPA ID: Not reported  
TSDf Alt Name: Not reported  
CA Waste Code: 331 - Off-specification, aged, or surplus organics  
RCRA Code: Not reported  
Disposal Method: H141 - Storage, Bulking, And/Or Transfer Off Site--No Treatment/Reovery (H010-H129) Or (H131-H135)  
  
Quantity Tons: 0.0045  
Waste Quantity: 9  
Quantity Unit: P  
Additional Code 1: Not reported  
Additional Code 2: Not reported  
Additional Code 3: Not reported  
Additional Code 4: Not reported  
Additional Code 5: Not reported  
  
Shipment Date: 20151216  
Creation Date: 3/25/2016 22:15:42  
Receipt Date: 20151223  
Manifest ID: 008617595FLE  
Trans EPA ID: MNS000110924  
Trans Name: STERICYCLE SPECIALTY WASTE SOLUTIONS INC  
Trans 2 EPA ID: CAD983649880  
Trans 2 Name: PSC ENVIRONMENTAL SERVICES LP  
TSDf EPA ID: CAD008364432  
Trans Name: RHO CHEM LLC  
TSDf Alt EPA ID: Not reported  
TSDf Alt Name: Not reported  
CA Waste Code: 331 - Off-specification, aged, or surplus organics  
RCRA Code: U159



Map ID  
Direction  
Distance  
Elevation

MAP FINDINGS

Site

Database(s)

EDR ID Number  
EPA ID Number

**WALMART NEIGHBORHOOD MARKET # 2226 (Continued)**

**S117311938**

Disposal Method: H141 - Storage, Bulking, And/Or Transfer Off Site--No Treatment/Reovery (H010-H129) Or (H131-H135)  
Quantity Tons: 0.006  
Waste Quantity: 12  
Quantity Unit: P  
Additional Code 1: U154  
Additional Code 2: D035  
Additional Code 3: D018  
Additional Code 4: D001  
Additional Code 5: Not reported

Shipment Date: 20151216  
Creation Date: Not reported  
Receipt Date: Not reported  
Manifest ID: 008617595FLE  
Trans EPA ID: MNS000110924  
Trans Name: STERICYCLE SPECIALTY WASTE SOLUTIONS INC  
Trans 2 EPA ID: CAD983649880  
Trans 2 Name: PSC ENVIRONMENTAL SERVICES LP  
TSDf EPA ID: CAD008364432  
Trans Name: RHO CHEM LLC  
TSDf Alt EPA ID: Not reported  
TSDf Alt Name: Not reported  
CA Waste Code: 331 - Off-specification, aged, or surplus organics  
RCRA Code: Not reported  
Disposal Method: H141 - Storage, Bulking, And/Or Transfer Off Site--No Treatment/Reovery (H010-H129) Or (H131-H135)  
Quantity Tons: 0.0235  
Waste Quantity: 47  
Quantity Unit: P  
Additional Code 1: Not reported  
Additional Code 2: Not reported  
Additional Code 3: Not reported  
Additional Code 4: Not reported  
Additional Code 5: Not reported

Additional Info:  
Year: 2017  
Gen EPA ID: CAR000239152

Shipment Date: 20171229  
Creation Date: 8/10/2018 18:30:24  
Receipt Date: 20180105  
Manifest ID: 010706539FLE  
Trans EPA ID: MNS000110924  
Trans Name: STERICYCLE SPECIALTY WASTE SOLUTIONS INC  
Trans 2 EPA ID: CAR000217554  
Trans 2 Name: CRUZ CONTAINERS LOGISTICS INC  
TSDf EPA ID: CAD008364432  
Trans Name: RHO CHEM LLC  
TSDf Alt EPA ID: Not reported  
TSDf Alt Name: Not reported  
CA Waste Code: 331 - Off-specification, aged, or surplus organics  
RCRA Code: Not reported  
Disposal Method: H141 - Storage, Bulking, And/Or Transfer Off Site--No Treatment/Reovery (H010-H129) Or (H131-H135)  
Quantity Tons: 0.007

Map ID  
Direction  
Distance  
Elevation

MAP FINDINGS

Site

Database(s)

EDR ID Number  
EPA ID Number

**WALMART NEIGHBORHOOD MARKET # 2226 (Continued)**

**S117311938**

Waste Quantity:	14
Quantity Unit:	P
Additional Code 1:	Not reported
Additional Code 2:	Not reported
Additional Code 3:	Not reported
Additional Code 4:	Not reported
Additional Code 5:	Not reported
Shipment Date:	20171229
Creation Date:	8/10/2018 18:30:24
Receipt Date:	20180105
Manifest ID:	010706539FLE
Trans EPA ID:	MNS000110924
Trans Name:	STERICYCLE SPECIALTY WASTE SOLUTIONS INC
Trans 2 EPA ID:	CAR000217554
Trans 2 Name:	CRUZ CONTAINERS LOGISTICS INC
TSDf EPA ID:	CAD008364432
Trans Name:	RHO CHEM LLC
TSDf Alt EPA ID:	Not reported
TSDf Alt Name:	Not reported
CA Waste Code:	352 - Other organic solids
RCRA Code:	D022
Disposal Method:	H141 - Storage, Bulking, And/Or Transfer Off Site--No Treatment/Reovery (H010-H129) Or (H131-H135)
Quantity Tons:	0.01
Waste Quantity:	20
Quantity Unit:	P
Additional Code 1:	D018
Additional Code 2:	D005
Additional Code 3:	D002
Additional Code 4:	D001
Additional Code 5:	Not reported
Shipment Date:	20171215
Creation Date:	8/27/2018 18:30:21
Receipt Date:	20171228
Manifest ID:	010706492FLE
Trans EPA ID:	MNS000110924
Trans Name:	STERICYCLE SPECIALTY WASTE SOLUTIONS INC
Trans 2 EPA ID:	CAR000217000
Trans 2 Name:	LA CHIQUITA TRUCKING
TSDf EPA ID:	CAD008364432
Trans Name:	RHO CHEM LLC
TSDf Alt EPA ID:	Not reported
TSDf Alt Name:	Not reported
CA Waste Code:	311 - Pharmaceutical waste
RCRA Code:	U129
Disposal Method:	H141 - Storage, Bulking, And/Or Transfer Off Site--No Treatment/Reovery (H010-H129) Or (H131-H135)
Quantity Tons:	0.0065
Waste Quantity:	13
Quantity Unit:	P
Additional Code 1:	D024
Additional Code 2:	D011
Additional Code 3:	D010
Additional Code 4:	D007
Additional Code 5:	Not reported

Map ID  
Direction  
Distance  
Elevation

MAP FINDINGS

Site

Database(s)

EDR ID Number  
EPA ID Number

**WALMART NEIGHBORHOOD MARKET # 2226 (Continued)**

**S117311938**

Shipment Date: 20171215  
Creation Date: 8/27/2018 18:30:21  
Receipt Date: 20171228  
Manifest ID: 010706492FLE  
Trans EPA ID: MNS000110924  
Trans Name: STERICYCLE SPECIALTY WASTE SOLUTIONS INC  
Trans 2 EPA ID: CAR000217000  
Trans 2 Name: LA CHIQUITA TRUCKING  
TSDf EPA ID: CAD008364432  
Trans Name: RHO CHEM LLC  
TSDf Alt EPA ID: Not reported  
TSDf Alt Name: Not reported  
CA Waste Code: 311 - Pharmaceutical waste  
RCRA Code: P001  
Disposal Method: H141 - Storage, Bulking, And/Or Transfer Off Site--No Treatment/Reovery (H010-H129) Or (H131-H135)  
  
Quantity Tons: 0.0005  
Waste Quantity: 1  
Quantity Unit: P  
Additional Code 1: Not reported  
Additional Code 2: Not reported  
Additional Code 3: Not reported  
Additional Code 4: Not reported  
Additional Code 5: Not reported

Shipment Date: 20171215  
Creation Date: Not reported  
Receipt Date: Not reported  
Manifest ID: 010706492FLE  
Trans EPA ID: MNS000110924  
Trans Name: STERICYCLE SPECIALTY WASTE SOLUTIONS INC  
Trans 2 EPA ID: CAR000217000  
Trans 2 Name: LA CHIQUITA TRUCKING  
TSDf EPA ID: CAD008364432  
Trans Name: RHO CHEM LLC  
TSDf Alt EPA ID: Not reported  
TSDf Alt Name: Not reported  
CA Waste Code: 331 - Off-specification, aged, or surplus organics  
RCRA Code: Not reported  
Disposal Method: H141 - Storage, Bulking, And/Or Transfer Off Site--No Treatment/Reovery (H010-H129) Or (H131-H135)  
  
Quantity Tons: 0.0085  
Waste Quantity: 17  
Quantity Unit: P  
Additional Code 1: Not reported  
Additional Code 2: Not reported  
Additional Code 3: Not reported  
Additional Code 4: Not reported  
Additional Code 5: Not reported

Shipment Date: 20171215  
Creation Date: 8/27/2018 18:30:21  
Receipt Date: 20171228  
Manifest ID: 010706492FLE  
Trans EPA ID: MNS000110924  
Trans Name: STERICYCLE SPECIALTY WASTE SOLUTIONS INC  
Trans 2 EPA ID: CAR000217000

Map ID  
Direction  
Distance  
Elevation

MAP FINDINGS

Site

Database(s)

EDR ID Number  
EPA ID Number

**WALMART NEIGHBORHOOD MARKET # 2226 (Continued)**

**S117311938**

Trans 2 Name: LA CHIQUITA TRUCKING  
TSDf EPA ID: CAD008364432  
Trans Name: RHO CHEM LLC  
TSDf Alt EPA ID: Not reported  
TSDf Alt Name: Not reported  
CA Waste Code: 311 - Pharmaceutical waste  
RCRA Code: P001  
Disposal Method: H141 - Storage, Bulking, And/Or Transfer Off Site--No Treatment/Reovery (H010-H129) Or (H131-H135)  
  
Quantity Tons: 0.0005  
Waste Quantity: 1  
Quantity Unit: P  
Additional Code 1: Not reported  
Additional Code 2: Not reported  
Additional Code 3: Not reported  
Additional Code 4: Not reported  
Additional Code 5: Not reported  
  
Shipment Date: 20171215  
Creation Date: Not reported  
Receipt Date: Not reported  
Manifest ID: 010706492FLE  
Trans EPA ID: MNS000110924  
Trans Name: STERICYCLE SPECIALTY WASTE SOLUTIONS INC  
Trans 2 EPA ID: CAR000217000  
Trans 2 Name: LA CHIQUITA TRUCKING  
TSDf EPA ID: CAD008364432  
Trans Name: RHO CHEM LLC  
TSDf Alt EPA ID: Not reported  
TSDf Alt Name: Not reported  
CA Waste Code: 331 - Off-specification, aged, or surplus organics  
RCRA Code: Not reported  
Disposal Method: H141 - Storage, Bulking, And/Or Transfer Off Site--No Treatment/Reovery (H010-H129) Or (H131-H135)  
  
Quantity Tons: 0.003  
Waste Quantity: 6  
Quantity Unit: P  
Additional Code 1: Not reported  
Additional Code 2: Not reported  
Additional Code 3: Not reported  
Additional Code 4: Not reported  
Additional Code 5: Not reported  
  
Shipment Date: 20171215  
Creation Date: 11/8/2018 18:30:36  
Receipt Date: 20180110  
Manifest ID: 010706491FLE  
Trans EPA ID: MNS000110924  
Trans Name: STERICYCLE SPECIALTY WASTE SOLUTIONS INC  
Trans 2 EPA ID: NED986382133  
Trans 2 Name: SMITH SYSTEMS TRANS INC  
TSDf EPA ID: INR000110197  
Trans Name: STERICYCLE INC  
TSDf Alt EPA ID: Not reported  
TSDf Alt Name: Not reported  
CA Waste Code: 311 - Pharmaceutical waste  
RCRA Code: U034

Map ID  
Direction  
Distance  
Elevation

MAP FINDINGS

Site

Database(s)

EDR ID Number  
EPA ID Number

**WALMART NEIGHBORHOOD MARKET # 2226 (Continued)**

**S117311938**

Disposal Method: H141 - Storage, Bulking, And/Or Transfer Off Site--No Treatment/Reovery (H010-H129) Or (H131-H135)  
Quantity Tons: 0.0005  
Waste Quantity: 1  
Quantity Unit: P  
Additional Code 1: Not reported  
Additional Code 2: Not reported  
Additional Code 3: Not reported  
Additional Code 4: Not reported  
Additional Code 5: Not reported

Shipment Date: 20171215  
Creation Date: 8/27/2018 18:30:21  
Receipt Date: 20171228  
Manifest ID: 010706492FLE  
Trans EPA ID: MNS000110924  
Trans Name: STERICYCLE SPECIALTY WASTE SOLUTIONS INC  
Trans 2 EPA ID: CAR000217000  
Trans 2 Name: LA CHIQUITA TRUCKING  
TSDf EPA ID: CAD008364432  
Trans Name: RHO CHEM LLC  
TSDf Alt EPA ID: Not reported  
TSDf Alt Name: Not reported  
CA Waste Code: 352 - Other organic solids  
RCRA Code: D022  
Disposal Method: H141 - Storage, Bulking, And/Or Transfer Off Site--No Treatment/Reovery (H010-H129) Or (H131-H135)

Quantity Tons: 0.0155  
Waste Quantity: 31  
Quantity Unit: P  
Additional Code 1: D018  
Additional Code 2: D005  
Additional Code 3: D002  
Additional Code 4: D001  
Additional Code 5: Not reported

Shipment Date: 20171128  
Creation Date: 6/13/2018 18:31:35  
Receipt Date: 20171212  
Manifest ID: 010706426FLE  
Trans EPA ID: MNS000110924  
Trans Name: STERICYCLE SPECIALTY WASTE SOLUTIONS INC  
Trans 2 EPA ID: CAR000217000  
Trans 2 Name: LA CHIQUITA TRUCKING  
TSDf EPA ID: CAD008364432  
Trans Name: RHO CHEM LLC  
TSDf Alt EPA ID: Not reported  
TSDf Alt Name: Not reported  
CA Waste Code: 331 - Off-specification, aged, or surplus organics  
RCRA Code: U154  
Disposal Method: H141 - Storage, Bulking, And/Or Transfer Off Site--No Treatment/Reovery (H010-H129) Or (H131-H135)

Quantity Tons: 0.001  
Waste Quantity: 2  
Quantity Unit: P  
Additional Code 1: U002  
Additional Code 2: D035

Map ID  
Direction  
Distance  
Elevation

MAP FINDINGS

Site

Database(s)

EDR ID Number  
EPA ID Number

**WALMART NEIGHBORHOOD MARKET # 2226 (Continued)**

**S117311938**

Additional Code 3: D018  
Additional Code 4: D001  
Additional Code 5: Not reported

Additional Info:

Year: 2013  
Gen EPA ID: CAR000239152

Shipment Date: 20131230  
Creation Date: 5/17/2014 22:15:09  
Receipt Date: 20140113  
Manifest ID: 005952786FLE  
Trans EPA ID: MNS000110924  
Trans Name: STERICYCLE SPECIALTY WASTE SOLUTIONS INC  
Trans 2 EPA ID: OKD981588791  
Trans 2 Name: TRIAD TRANSPORT INC  
TSDf EPA ID: INR000110197  
Trans Name: STERICYCLE INC  
TSDf Alt EPA ID: Not reported  
TSDf Alt Name: Not reported  
CA Waste Code: - Not reported  
RCRA Code: D022  
Disposal Method: H141 - Storage, Bulking, And/Or Transfer Off Site--No Treatment/Reovery (H010-H129) Or (H131-H135)

Quantity Tons: 0.0025  
Waste Quantity: 5  
Quantity Unit: P  
Additional Code 1: D018  
Additional Code 2: D005  
Additional Code 3: D002  
Additional Code 4: D001  
Additional Code 5: Not reported

Shipment Date: 20131230  
Creation Date: 5/17/2014 22:15:09  
Receipt Date: 20140113  
Manifest ID: 005952786FLE  
Trans EPA ID: MNS000110924  
Trans Name: STERICYCLE SPECIALTY WASTE SOLUTIONS INC  
Trans 2 EPA ID: OKD981588791  
Trans 2 Name: TRIAD TRANSPORT INC  
TSDf EPA ID: INR000110197  
Trans Name: STERICYCLE INC  
TSDf Alt EPA ID: Not reported  
TSDf Alt Name: Not reported  
CA Waste Code: 331 - Off-specification, aged, or surplus organics  
RCRA Code: Not reported  
Disposal Method: - Not reported  
Quantity Tons: 0.0605  
Waste Quantity: 121  
Quantity Unit: P  
Additional Code 1: Not reported  
Additional Code 2: Not reported  
Additional Code 3: Not reported  
Additional Code 4: Not reported  
Additional Code 5: Not reported

Map ID  
Direction  
Distance  
Elevation

MAP FINDINGS

Site

Database(s)

EDR ID Number  
EPA ID Number

**WALMART NEIGHBORHOOD MARKET # 2226 (Continued)**

**S117311938**

Shipment Date: 20131219  
Creation Date: 5/14/2014 22:15:13  
Receipt Date: 20140108  
Manifest ID: 005952775FLE  
Trans EPA ID: MNS000110924  
Trans Name: STERICYCLE SPECIALTY WASTE SOLUTIONS INC  
Trans 2 EPA ID: OKD981588791  
Trans 2 Name: TRIAD TRANSPORT INC  
TSDf EPA ID: INR000110197  
Trans Name: STERICYCLE INC  
TSDf Alt EPA ID: Not reported  
TSDf Alt Name: Not reported  
CA Waste Code: 331 - Off-specification, aged, or surplus organics  
RCRA Code: Not reported  
Disposal Method: - Not reported  
Quantity Tons: 0.03  
Waste Quantity: 60  
Quantity Unit: P  
Additional Code 1: Not reported  
Additional Code 2: Not reported  
Additional Code 3: Not reported  
Additional Code 4: Not reported  
Additional Code 5: Not reported

Shipment Date: 20131219  
Creation Date: 5/14/2014 22:15:13  
Receipt Date: 20140108  
Manifest ID: 005952775FLE  
Trans EPA ID: MNS000110924  
Trans Name: STERICYCLE SPECIALTY WASTE SOLUTIONS INC  
Trans 2 EPA ID: OKD981588791  
Trans 2 Name: TRIAD TRANSPORT INC  
TSDf EPA ID: INR000110197  
Trans Name: STERICYCLE INC  
TSDf Alt EPA ID: Not reported  
TSDf Alt Name: Not reported  
CA Waste Code: - Not reported  
RCRA Code: U159  
Disposal Method: H141 - Storage, Bulking, And/Or Transfer Off Site--No Treatment/Reovery (H010-H129) Or (H131-H135)  
Quantity Tons: 0.001  
Waste Quantity: 2  
Quantity Unit: P  
Additional Code 1: U154  
Additional Code 2: D035  
Additional Code 3: D018  
Additional Code 4: D001  
Additional Code 5: Not reported

Shipment Date: 20131219  
Creation Date: 5/14/2014 22:15:13  
Receipt Date: 20140108  
Manifest ID: 005952775FLE  
Trans EPA ID: MNS000110924  
Trans Name: STERICYCLE SPECIALTY WASTE SOLUTIONS INC  
Trans 2 EPA ID: OKD981588791  
Trans 2 Name: TRIAD TRANSPORT INC

Map ID  
Direction  
Distance  
Elevation

MAP FINDINGS

Site

Database(s)

EDR ID Number  
EPA ID Number

**WALMART NEIGHBORHOOD MARKET # 2226 (Continued)**

**S117311938**

TSDF EPA ID:	INR000110197
Trans Name:	STERICYCLE INC
TSDF Alt EPA ID:	Not reported
TSDF Alt Name:	Not reported
CA Waste Code:	331 - Off-specification, aged, or surplus organics
RCRA Code:	Not reported
Disposal Method:	- Not reported
Quantity Tons:	0.0015
Waste Quantity:	3
Quantity Unit:	P
Additional Code 1:	Not reported
Additional Code 2:	Not reported
Additional Code 3:	Not reported
Additional Code 4:	Not reported
Additional Code 5:	Not reported
Shipment Date:	20131219
Creation Date:	5/14/2014 22:15:13
Receipt Date:	20140108
Manifest ID:	005952775FLE
Trans EPA ID:	MNS000110924
Trans Name:	STERICYCLE SPECIALTY WASTE SOLUTIONS INC
Trans 2 EPA ID:	OKD981588791
Trans 2 Name:	TRIAD TRANSPORT INC
TSDF EPA ID:	INR000110197
Trans Name:	STERICYCLE INC
TSDF Alt EPA ID:	Not reported
TSDF Alt Name:	Not reported
CA Waste Code:	- Not reported
RCRA Code:	D022
Disposal Method:	H141 - Storage, Bulking, And/Or Transfer Off Site--No Treatment/Reovery (H010-H129) Or (H131-H135)
Quantity Tons:	0.0025
Waste Quantity:	5
Quantity Unit:	P
Additional Code 1:	D018
Additional Code 2:	D005
Additional Code 3:	D002
Additional Code 4:	D001
Additional Code 5:	Not reported
Shipment Date:	20131203
Creation Date:	5/20/2014 22:14:51
Receipt Date:	20131220
Manifest ID:	005952717FLE
Trans EPA ID:	MNS000110924
Trans Name:	STERICYCLE SPECIALTY WASTE SOLUTIONS INC
Trans 2 EPA ID:	OKD981588791
Trans 2 Name:	TRIAD TRANSPORT INC
TSDF EPA ID:	INR000110197
Trans Name:	STERICYCLE INC
TSDF Alt EPA ID:	Not reported
TSDF Alt Name:	Not reported
CA Waste Code:	- Not reported
RCRA Code:	D022
Disposal Method:	H141 - Storage, Bulking, And/Or Transfer Off Site--No Treatment/Reovery (H010-H129) Or (H131-H135)



Map ID  
Direction  
Distance  
Elevation

MAP FINDINGS

Site

Database(s)

EDR ID Number  
EPA ID Number

**WALMART NEIGHBORHOOD MARKET # 2226 (Continued)**

**S117311938**

Quantity Tons: 0.0065  
Waste Quantity: 13  
Quantity Unit: P  
Additional Code 1: D018  
Additional Code 2: D005  
Additional Code 3: D002  
Additional Code 4: D001  
Additional Code 5: Not reported

Shipment Date: 20131203  
Creation Date: 5/20/2014 22:14:51  
Receipt Date: 20131220  
Manifest ID: 005952717FLE  
Trans EPA ID: MNS000110924  
Trans Name: STERICYCLE SPECIALTY WASTE SOLUTIONS INC  
Trans 2 EPA ID: OKD981588791  
Trans 2 Name: TRIAD TRANSPORT INC  
TSDf EPA ID: INR000110197  
Trans Name: STERICYCLE INC  
TSDf Alt EPA ID: Not reported  
TSDf Alt Name: Not reported  
CA Waste Code: - Not reported  
RCRA Code: U159  
Disposal Method: H141 - Storage, Bulking, And/Or Transfer Off Site--No Treatment/Recovery (H010-H129) Or (H131-H135)

Quantity Tons: 0.0025  
Waste Quantity: 5  
Quantity Unit: P  
Additional Code 1: U154  
Additional Code 2: D035  
Additional Code 3: D018  
Additional Code 4: D001  
Additional Code 5: Not reported

Shipment Date: 20131203  
Creation Date: 5/20/2014 22:14:51  
Receipt Date: 20131220  
Manifest ID: 005952717FLE  
Trans EPA ID: MNS000110924  
Trans Name: STERICYCLE SPECIALTY WASTE SOLUTIONS INC  
Trans 2 EPA ID: OKD981588791  
Trans 2 Name: TRIAD TRANSPORT INC  
TSDf EPA ID: INR000110197  
Trans Name: STERICYCLE INC  
TSDf Alt EPA ID: Not reported  
TSDf Alt Name: Not reported  
CA Waste Code: 122 - Alkaline solution without metals (pH > 12.5)  
RCRA Code: D002  
Disposal Method: H141 - Storage, Bulking, And/Or Transfer Off Site--No Treatment/Recovery (H010-H129) Or (H131-H135)

Quantity Tons: 0.02  
Waste Quantity: 40  
Quantity Unit: P  
Additional Code 1: Not reported  
Additional Code 2: Not reported  
Additional Code 3: Not reported  
Additional Code 4: Not reported

Map ID  
Direction  
Distance  
Elevation

MAP FINDINGS

Site

Database(s)

EDR ID Number  
EPA ID Number

**WALMART NEIGHBORHOOD MARKET # 2226 (Continued)**

**S117311938**

Additional Code 5: Not reported

Shipment Date: 20131203  
Creation Date: 5/20/2014 22:14:51  
Receipt Date: 20131220  
Manifest ID: 005952717FLE  
Trans EPA ID: MNS000110924  
Trans Name: STERICYCLE SPECIALTY WASTE SOLUTIONS INC  
Trans 2 EPA ID: OKD981588791  
Trans 2 Name: TRIAD TRANSPORT INC  
TSDf EPA ID: INR000110197  
Trans Name: STERICYCLE INC  
TSDf Alt EPA ID: Not reported  
TSDf Alt Name: Not reported  
CA Waste Code: 311 - Pharmaceutical waste  
RCRA Code: P001  
Disposal Method: H141 - Storage, Bulking, And/Or Transfer Off Site--No Treatment/Reovery (H010-H129) Or (H131-H135)

Quantity Tons: 0.0005  
Waste Quantity: 1  
Quantity Unit: P  
Additional Code 1: Not reported  
Additional Code 2: Not reported  
Additional Code 3: Not reported  
Additional Code 4: Not reported  
Additional Code 5: Not reported

**CERS:**

Name: WALMART #2226  
Address: 19340 HAWTHORNE BLVD  
City,State,Zip: TORRANCE, CA 90503  
Site ID: 170194  
CERS ID: 10449325  
CERS Description: Chemical Storage Facilities

**Evaluation:**

Eval General Type: Compliance Evaluation Inspection  
Eval Date: 08-28-2014  
Violations Found: No  
Eval Type: Routine done by local agency  
Eval Notes: Steve Matthews, Store Manager No significant violations were observed on the date of inspection.  
Eval Division: Los Angeles County Fire Department  
Eval Program: HW  
Eval Source: CERS

Eval General Type: Compliance Evaluation Inspection  
Eval Date: 08-04-2016  
Violations Found: No  
Eval Type: Routine done by local agency  
Eval Notes: No apparent violation, need to electronically submit to CERS  
Eval Division: Torrance Fire Department  
Eval Program: HMRRP  
Eval Source: CERS

Eval General Type: Compliance Evaluation Inspection  
Eval Date: 09-28-2016

Map ID  
Direction  
Distance  
Elevation

MAP FINDINGS

Site

Database(s)

EDR ID Number  
EPA ID Number

**WALMART NEIGHBORHOOD MARKET # 2226 (Continued)**

**S117311938**

Violations Found: No  
Eval Type: Routine done by local agency  
Eval Notes: Liz Manu, Assistant Manager  
Eval Division: Los Angeles County Fire Department  
Eval Program: HW  
Eval Source: CERS

Eval General Type: Compliance Evaluation Inspection  
Eval Date: 11-01-2019  
Violations Found: No  
Eval Type: Routine done by local agency  
Eval Notes: Ralph Zano, Assistant Manager  
Eval Division: Los Angeles County Fire Department  
Eval Program: HW  
Eval Source: CERS

Eval General Type: Compliance Evaluation Inspection  
Eval Date: 03-31-2015  
Violations Found: No  
Eval Type: Routine done by local agency  
Eval Notes: NO APPARENT VIOLATIONS. UP TO DATE IN CERS.  
Eval Division: Torrance Fire Department  
Eval Program: HMRRP  
Eval Source: CERS

Eval General Type: Compliance Evaluation Inspection  
Eval Date: 04-18-2019  
Violations Found: No  
Eval Type: Routine done by local agency  
Eval Notes: Not reported  
Eval Division: Torrance Fire Department  
Eval Program: HMRRP  
Eval Source: CERS

Eval General Type: Compliance Evaluation Inspection  
Eval Date: 08-16-2017  
Violations Found: No  
Eval Type: Routine done by local agency  
Eval Notes: consent given by Nguyen Nguyen no violations observed  
Eval Division: Torrance Fire Department  
Eval Program: HMRRP  
Eval Source: CERS

Coordinates:  
Site ID: 170194  
Facility Name: Walmart #2226  
Env Int Type Code: HWG  
Program ID: 10449325  
Coord Name: Not reported  
Ref Point Type Desc: Center of a facility or station.  
Latitude: 33.855540  
Longitude: -118.353590

Affiliation:  
Affiliation Type Desc: Document Preparer  
Entity Name: Aptim Environmental & Infrastructure, Inc.

Map ID  
Direction  
Distance  
Elevation

MAP FINDINGS

Site

Database(s)

EDR ID Number  
EPA ID Number

**WALMART NEIGHBORHOOD MARKET # 2226 (Continued)**

**S117311938**

Entity Title: Not reported  
Affiliation Address: Not reported  
Affiliation City: Not reported  
Affiliation State: Not reported  
Affiliation Country: Not reported  
Affiliation Zip: Not reported  
Affiliation Phone: Not reported

Affiliation Type Desc: Legal Owner  
Entity Name: Walmart Inc.  
Entity Title: Not reported  
Affiliation Address: 702 Southwest 8th Street  
Affiliation City: Bentonville  
Affiliation State: AR  
Affiliation Country: United States  
Affiliation Zip: 72716-0500  
Affiliation Phone: (479) 204-3911

Affiliation Type Desc: Operator  
Entity Name: Walmart Inc.  
Entity Title: Not reported  
Affiliation Address: Not reported  
Affiliation City: Not reported  
Affiliation State: Not reported  
Affiliation Country: Not reported  
Affiliation Zip: Not reported  
Affiliation Phone: (479) 204-3911

Affiliation Type Desc: Parent Corporation  
Entity Name: Walmart  
Entity Title: Not reported  
Affiliation Address: Not reported  
Affiliation City: Not reported  
Affiliation State: Not reported  
Affiliation Country: Not reported  
Affiliation Zip: Not reported  
Affiliation Phone: Not reported

Affiliation Type Desc: CUPA District  
Entity Name: Los Angeles County Fire  
Entity Title: Not reported  
Affiliation Address: 5825 Rickenbacker Road  
Affiliation City: Commerce  
Affiliation State: CA  
Affiliation Country: Not reported  
Affiliation Zip: 90040-3027  
Affiliation Phone: (323) 890-4045

Affiliation Type Desc: Environmental Contact  
Entity Name: Carlos Campos, Sr Mgr. II Environmental Health, Safety Compliance  
Entity Title: Not reported  
Affiliation Address: 702 Southwest 8th Street  
Affiliation City: Bentonville  
Affiliation State: AR  
Affiliation Country: Not reported  
Affiliation Zip: 72716-0500  
Affiliation Phone: Not reported

Map ID  
Direction  
Distance  
Elevation

MAP FINDINGS

Site

Database(s)

EDR ID Number  
EPA ID Number

**WALMART NEIGHBORHOOD MARKET # 2226 (Continued)**

**S117311938**

Affiliation Type Desc: Identification Signer  
Entity Name: Carlos Campos  
Entity Title: Sr Mgr. II Environmental Health, Safety Compliance  
Affiliation Address: Not reported  
Affiliation City: Not reported  
Affiliation State: Not reported  
Affiliation Country: Not reported  
Affiliation Zip: Not reported  
Affiliation Phone: Not reported

Affiliation Type Desc: Facility Mailing Address  
Entity Name: Mailing Address  
Entity Title: Not reported  
Affiliation Address: 702 Southwest 8th Street  
Affiliation City: Bentonville  
Affiliation State: AR  
Affiliation Country: Not reported  
Affiliation Zip: 72716-0500  
Affiliation Phone: Not reported

**HWTS:**

Name: WALMART NEIGHBORHOOD MARKET # 2226  
Address: 19340 HAWTHORNE BLVD  
Address 2: Not reported  
City,State,Zip: TORRANCE, CA 90503  
EPA ID: CAR000239152  
Inactive Date: Not reported  
Create Date: 06/10/2013  
Last Act Date: 08/15/2019  
Mailing Name: Not reported  
Mailing Address: P.O. BOX 8041  
Mailing Address 2: Not reported  
Mailing City,State,Zip: BENTONVILLE, AR 727128041  
Owner Name: WAL-MART STORES, INC  
Owner Address: P.O. BOX 8041  
Owner Address 2: Not reported  
Owner City,State,Zip: BENTONVILLE, AR 727128041  
Contact Name: ROSE ARNOLD  
Contact Address: PO BOX 8041  
Contact Address 2: Not reported  
City,State,Zip: BENTONVILLE, AR 72712

**NAICS:**

EPA ID: CAR000239152  
Create Date: 2014-12-08 09:56:54  
NAICS Code: 45291  
NAICS Description: Warehouse Clubs and Superstores  
Issued EPA ID Date: 2013-06-10 08:53:45  
Inactive Date: Not reported  
Facility Name: WALMART NEIGHBORHOOD MARKET # 2226  
Facility Address: 19340 HAWTHORNE BLVD  
Facility Address 2: Not reported  
Facility City: TORRANCE  
Facility County: 19  
Facility State: CA  
Facility Zip: 90503

Map ID  
Direction  
Distance  
Elevation

MAP FINDINGS

Site

Database(s)

EDR ID Number  
EPA ID Number

**Q120**  
**SSE**  
**1/8-1/4**  
**0.182 mi.**  
**959 ft.**

**WALMART NEIGHBORHOOD MARKET #2226**  
**19340 HAWTHORNE BLVD**  
**TORRANCE, CA 90503**

**Site 10 of 12 in cluster Q**

**RCRA-SQG** **1016140286**  
**FINDS** **CAR000239152**  
**ECHO**

**Relative:**  
**Lower**

RCRA-SQG:

**Actual:**  
**96 ft.**

Date form received by agency: 2016-06-20 00:00:00.0  
Facility name: WALMART NEIGHBORHOOD MARKET #2226  
Facility address: 19340 HAWTHORNE BLVD  
TORRANCE, CA 90503  
EPA ID: CAR000239152  
Mailing address: PO BOX 8041  
BENTONVILLE, AR 72712-8041  
Contact: ROSE ARNOLD  
Contact address: PO BOX 8041  
BENTONVILLE, AR 72712-8041  
Contact country: US  
Contact telephone: 479-277-8972  
Contact email: ROSE.ARNOLD@WALMART.COM  
EPA Region: 09  
Classification: Small Small Quantity Generator  
Description: Handler: generates more than 100 and less than 1000 kg of hazardous waste during any calendar month and accumulates less than 6000 kg of hazardous waste at any time; or generates 100 kg or less of hazardous waste during any calendar month, and accumulates more than 1000 kg of hazardous waste at any time

Owner/Operator Summary:

Owner/operator name: WAL MART STORES INC  
Owner/operator address: Not reported  
Not reported  
Owner/operator country: US  
Owner/operator telephone: Not reported  
Owner/operator email: Not reported  
Owner/operator fax: Not reported  
Owner/operator extension: Not reported  
Legal status: Private  
Owner/Operator Type: Operator  
Owner/Op start date: 2013-07-17 00:00:00.  
Owner/Op end date: Not reported

Owner/operator name: WAL-MART STORES INC  
Owner/operator address: PO BOX 8041  
BENTONVILLE, AR 72712  
Owner/operator country: US  
Owner/operator telephone: 479-277-8972  
Owner/operator email: Not reported  
Owner/operator fax: Not reported  
Owner/operator extension: Not reported  
Legal status: Private  
Owner/Operator Type: Owner  
Owner/Op start date: 2013-07-17 00:00:00.  
Owner/Op end date: Not reported

Handler Activities Summary:

U.S. importer of hazardous waste: No  
Mixed waste (haz. and radioactive): No

Map ID  
Direction  
Distance  
Elevation

MAP FINDINGS

Site

Database(s)

EDR ID Number  
EPA ID Number

**WALMART NEIGHBORHOOD MARKET #2226 (Continued)**

**1016140286**

Recycler of hazardous waste: No  
Transporter of hazardous waste: No  
Treater, storer or disposer of HW: No  
Underground injection activity: No  
On-site burner exemption: No  
Furnace exemption: No  
Used oil fuel burner: No  
Used oil processor: No  
User oil refiner: No  
Used oil fuel marketer to burner: No  
Used oil Specification marketer: No  
Used oil transfer facility: No  
Used oil transporter: No

Historical Generators:

Date form received by agency: 2014-10-28 00:00:00.0  
Site name: WALMART NEIGHBORHOOD MARKET NO 2226  
Classification: Small Quantity Generator

Date form received by agency: 2013-05-20 00:00:00.0  
Site name: WALMART NEIGHBORHOOD MARKET NO 2226  
Classification: Small Quantity Generator

Hazardous Waste Summary:

. Waste code: 122  
. Waste name: Alkaline solution without metals (pH > 12.5)

. Waste code: 141  
. Waste name: Off-specification, aged, or surplus inorganics

. Waste code: 181  
. Waste name: Other inorganic solid waste

. Waste code: 213  
. Waste name: Hydrocarbon solvents (benzene, hexane, Stoddard, etc.)

. Waste code: 214  
. Waste name: Unspecified solvent mixture

. Waste code: 221  
. Waste name: Waste oil and mixed oil

. Waste code: 223  
. Waste name: Unspecified oil-containing waste

. Waste code: 232  
. Waste name: Pesticides and other waste associated with pesticide production

. Waste code: 311  
. Waste name: Pharmaceutical waste

. Waste code: 331  
. Waste name: Off-specification, aged, or surplus organics

. Waste code: 352

Map ID  
Direction  
Distance  
Elevation

MAP FINDINGS

Site

Database(s)

EDR ID Number  
EPA ID Number

**WALMART NEIGHBORHOOD MARKET #2226 (Continued)**

**1016140286**

- . Waste name: Other organic solids
- . Waste code: 541
- . Waste name: Photochemicals / photo processing waste
- . Waste code: 791
- . Waste name: Liquids with pH < 2
- . Waste code: D001
- . Waste name: IGNITABLE WASTE
- . Waste code: D002
- . Waste name: CORROSIVE WASTE
- . Waste code: D003
- . Waste name: REACTIVE WASTE
- . Waste code: D004
- . Waste name: ARSENIC
- . Waste code: D005
- . Waste name: BARIUM
- . Waste code: D006
- . Waste name: CADMIUM
- . Waste code: D007
- . Waste name: CHROMIUM
- . Waste code: D008
- . Waste name: LEAD
- . Waste code: D009
- . Waste name: MERCURY
- . Waste code: D010
- . Waste name: SELENIUM
- . Waste code: D011
- . Waste name: SILVER
- . Waste code: D016
- . Waste name: 2,4-D (2,4-DICHLOROPHENOXYACETIC ACID)
- . Waste code: D018
- . Waste name: BENZENE
- . Waste code: D022
- . Waste name: CHLOROFORM
- . Waste code: D024
- . Waste name: M-CRESOL
- . Waste code: D026
- . Waste name: CRESOL
- . Waste code: D027



Map ID  
Direction  
Distance  
Elevation

MAP FINDINGS

Site

Database(s)

EDR ID Number  
EPA ID Number

**WALMART NEIGHBORHOOD MARKET #2226 (Continued)**

**1016140286**

. Waste name: 1,4-DICHLOROBENZENE  
. Waste code: D035  
. Waste name: METHYL ETHYL KETONE  
. Waste code: D039  
. Waste name: TETRACHLOROETHYLENE  
. Waste code: D043  
. Waste name: VINYL CHLORIDE  
. Waste code: P001  
. Waste name: 2H-1-BENZOPYRAN-2-ONE, 4-HYDROXY-3-(3-OXO-1-PHENYLBUTYL)-, & SALTS, WHEN PRESENT AT CONCENTRATIONS GREATER THAN 0.3% (OR) WARFARIN, & SALTS, WHEN PRESENT AT CONCENTRATIONS GREATER THAN 0.3%  
. Waste code: P075  
. Waste name: NICOTINE, & SALTS (OR) PYRIDINE, 3-(1-METHYL-2-PYRROLIDINYL)-,(S)-, & SALTS  
. Waste code: U002  
. Waste name: 2-PROPANONE (I) (OR) ACETONE (I)  
. Waste code: U034  
. Waste name: ACETALDEHYDE, TRICHLORO- (OR) CHLORAL  
. Waste code: U035  
. Waste name: BENZENE BUTANOIC ACID, 4-[BIS(2-CHLOROETHYL)AMINO]- (OR) CHLORAMBUCIL  
. Waste code: U058  
. Waste name: 2H-1,3,2-OXAZAPHOSPHORIN-2-AMINE, N,N-BIS(2-CHLOROETHYL)TETRAHYDRO-, 2-OXIDE (OR) CYCLOPHOSPHAMIDE  
. Waste code: U072  
. Waste name: BENZENE, 1,4-DICHLORO- (OR) P-DICHLOROBENZENE  
. Waste code: U080  
. Waste name: METHANE, DICHLORO- (OR) METHYLENE CHLORIDE  
. Waste code: U089  
. Waste name: DIETHYLSTILBESTEROL (OR) PHENOL, 4,4'-(1,2-DIETHYL-1,2-ETHENEDIYL)BIS, (E)-  
. Waste code: U112  
. Waste name: ACETIC ACID, ETHYL ESTER (I) (OR) ETHYL ACETATE (I)  
. Waste code: U122  
. Waste name: FORMALDEHYDE  
. Waste code: U129  
. Waste name: CYCLOHEXANE, 1,2,3,4,5,6-HEXACHLORO-, (1ALPHA, 2ALPHA, 3BETA, 4ALPHA, 5ALPHA, 6BETA)- (OR) LINDANE  
. Waste code: U132  
. Waste name: HEXACHLOROPHENE (OR) PHENOL, 2,2'-METHYLENEBIS[3,4,6-TRICHLORO-  
. Waste code: U134

Map ID  
Direction  
Distance  
Elevation

MAP FINDINGS

Site

Database(s)

EDR ID Number  
EPA ID Number

**WALMART NEIGHBORHOOD MARKET #2226 (Continued)**

**1016140286**

- . Waste name: HYDROFLUORIC ACID (C,T) (OR) HYDROGEN FLUORIDE (C,T)
- . Waste code: U150
- . Waste name: L-PHENYLALANINE, 4-[BIS(2-CHLOROETHYL)AMINO]- (OR) MELPHALAN
- . Waste code: U154
- . Waste name: METHANOL (I) (OR) METHYL ALCOHOL (I)
- . Waste code: U159
- . Waste name: 2-BUTANONE (I,T) (OR) METHYL ETHYL KETONE (MEK) (I,T)
- . Waste code: U165
- . Waste name: NAPHTHALENE
- . Waste code: U182
- . Waste name: 1,3,5-TRIOXANE, 2,4,6-TRIMETHYL- (OR) PARALDEHYDE
- . Waste code: U188
- . Waste name: PHENOL
- . Waste code: U200
- . Waste name: RESERPINE (OR) YOHIMBAN-16-CARBOXYLIC ACID, 11,17-DIMETHOXY-18-[(3,4,5-TRIMETHOXYBENZOYL)OXY]-, METHYL ESTER, (3BETA, 16BETA, 17ALPHA, 18BETA, 20ALPHA)-
- . Waste code: U205
- . Waste name: SELENIUM SULFIDE (OR) SELENIUM SULFIDE SES2 (R,T)
- . Waste code: U210
- . Waste name: ETHENE, TETRACHLORO- (OR) TETRACHLOROETHYLENE
- . Waste code: U249
- . Waste name: ZINC PHOSPHIDE ZN3P2, WHEN PRESENT AT CONCENTRATIONS OF 10% OR LESS
- . Waste code: U279
- . Waste name: CARBARYL (OR) 1-NAPHTHALENOL, METHYLCARBAMATE
- . Waste code: U409
- . Waste name: CARBAMIC ACID, [1,2-PHENYLENEBIS (IMINOCARBONOTHIOYL)]BIS-, DIMETHYL ESTER (OR) THIOPHANATE-METHYL

Violation Status: No violations found

**FINDS:**

Registry ID: 110055439805  
Facility URL: [http://ofmpub.epa.gov/enviro/fii\\_query\\_detail.disp\\_program\\_facility?p\\_registry\\_id=110055439805](http://ofmpub.epa.gov/enviro/fii_query_detail.disp_program_facility?p_registry_id=110055439805)

**Environmental Interest/Information System:**

RCRAInfo is a national information system that supports the Resource Conservation and Recovery Act (RCRA) program through the tracking of events and activities related to facilities that generate, transport, and treat, store, or dispose of hazardous waste. RCRAInfo allows RCRA program staff to track the notification, permit, compliance, and corrective action activities required under RCRA.

Registry ID: 110055815738  
Facility URL: [http://ofmpub.epa.gov/enviro/fii\\_query\\_detail.disp\\_program\\_facility?p\\_registry\\_id=110055815738](http://ofmpub.epa.gov/enviro/fii_query_detail.disp_program_facility?p_registry_id=110055815738)

Map ID  
Direction  
Distance  
Elevation

MAP FINDINGS

Site

Database(s)

EDR ID Number  
EPA ID Number

**WALMART NEIGHBORHOOD MARKET #2226 (Continued)**

**1016140286**

Environmental Interest/Information System:  
STATE MASTER

[Click this hyperlink](#) while viewing on your computer to access additional FINDS: detail in the EDR Site Report.

ECHO:

Envid: 1016140286  
Registry ID: 110055439805  
DFR URL: <http://echo.epa.gov/detailed-facility-report?fid=110055439805>  
Name: WALMART NEIGHBORHOOD MARKET #2226  
Address: 19340 HAWTHORNE BLVD  
City,State,Zip: TORRANCE, CA 90503

**Q121**  
**SSE**  
**1/8-1/4**  
**0.183 mi.**  
**968 ft.**

**HOMEGOODS 0564**  
**19350 HAWTHORNE BLVD**  
**TORRANCE, CA 90503**

**CERS HAZ WASTE** **S118233086**  
**N/A**

**Site 11 of 12 in cluster Q**

**Relative:**  
**Lower**  
**Actual:**  
**96 ft.**

CERS HAZ WASTE:  
Name: HOMEGOODS 0564  
Address: 19350 HAWTHORNE BLVD  
City,State,Zip: TORRANCE, CA 90503  
Site ID: 36847  
CERS ID: 10486420  
CERS Description: Hazardous Waste Generator

Violations:

Site ID: 36847  
Site Name: Homegoods 0564  
Violation Date: 08-28-2014  
Citation: 22 CCR 12 66262.34(f) - California Code of Regulations, Title 22, Chapter 12, Section(s) 66262.34(f)  
Violation Description: Failure to properly label hazardous waste accumulation containers with the following requirements: "Hazardous Waste", name and address of the generator, physical and chemical characteristics of the Hazardous Waste, and starting accumulation date.

Violation Notes: Returned to compliance on 11/21/2014. OBSERVATION: A container for waste aerosol cans had a label that was not marked with the physical state and the hazardous properties and had an incorrect accumulation start date. All hazardous waste containers shall be marked with the following information: 1) the words G Hazardous WasteG ; 2) name and address of generator; 3) hazardous properties; 4) physical state; 5) composition (contents); 6) accumulation start date. CORRECTIVE ACTION: Immediately label these containers and ensure that all hazardous waste containers are marked with all the required information.

Violation Division: Los Angeles County Fire Department  
Violation Program: HW  
Violation Source: CERS

Evaluation:

Eval General Type: Compliance Evaluation Inspection  
Eval Date: 08-28-2014  
Violations Found: Yes  
Eval Type: Routine done by local agency  
Eval Notes: Mike Lequieu, Store Manager  
Eval Division: Los Angeles County Fire Department

Map ID  
Direction  
Distance  
Elevation

MAP FINDINGS

Site

Database(s)

EDR ID Number  
EPA ID Number

**HOMEGOODS 0564 (Continued)**

**S118233086**

Eval Program: HW  
Eval Source: CERS

Eval General Type: Compliance Evaluation Inspection  
Eval Date: 11-01-2019  
Violations Found: No  
Eval Type: Routine done by local agency  
Eval Notes: Sandie Stoll, Operations Manager  
Eval Division: Los Angeles County Fire Department  
Eval Program: HW  
Eval Source: CERS

Eval General Type: Compliance Evaluation Inspection  
Eval Date: 09-28-2016  
Violations Found: No  
Eval Type: Routine done by local agency  
Eval Notes: Michael Lequieu, Store Manager  
Eval Division: Los Angeles County Fire Department  
Eval Program: HW  
Eval Source: CERS

Eval General Type: Other/Unknown  
Eval Date: 11-21-2014  
Violations Found: No  
Eval Type: Other, not routine, done by local agency  
Eval Notes: Not reported  
Eval Division: Los Angeles County Fire Department  
Eval Program: HW  
Eval Source: CERS

Enforcement Action:  
Site ID: 36847  
Site Name: Homegoods 0564  
Site Address: 19350 HAWTHORNE BLVD  
Site City: TORRANCE  
Site Zip: 90503  
Enf Action Date: 08-28-2014  
Enf Action Type: Notice of Violation (Unified Program)  
Enf Action Description: Notice of Violation Issued by the Inspector at the Time of Inspection  
Enf Action Notes: Not reported  
Enf Action Division: Los Angeles County Fire Department  
Enf Action Program: HW  
Enf Action Source: CERS

Coordinates:  
Site ID: 36847  
Facility Name: Homegoods 0564  
Env Int Type Code: HWG  
Program ID: 10486420  
Coord Name: Not reported  
Ref Point Type Desc: Center of a facility or station.  
Latitude: 33.855470  
Longitude: -118.353590

Affiliation:  
Affiliation Type Desc: Environmental Contact

Map ID  
Direction  
Distance  
Elevation

MAP FINDINGS

Site

Database(s)

EDR ID Number  
EPA ID Number

**HOMEGOODS 0564 (Continued)**

**S118233086**

Entity Name: Paul Kangas  
Entity Title: Not reported  
Affiliation Address: 770 Cochituate Road  
Affiliation City: Framingham  
Affiliation State: MA  
Affiliation Country: Not reported  
Affiliation Zip: 01701  
Affiliation Phone: Not reported

Affiliation Type Desc: Parent Corporation  
Entity Name: The TJX Companies, Inc.  
Entity Title: Not reported  
Affiliation Address: Not reported  
Affiliation City: Not reported  
Affiliation State: Not reported  
Affiliation Country: Not reported  
Affiliation Zip: Not reported  
Affiliation Phone: Not reported

Affiliation Type Desc: Document Preparer  
Entity Name: Susan Allen  
Entity Title: Not reported  
Affiliation Address: Not reported  
Affiliation City: Not reported  
Affiliation State: Not reported  
Affiliation Country: Not reported  
Affiliation Zip: Not reported  
Affiliation Phone: Not reported

Affiliation Type Desc: Facility Mailing Address  
Entity Name: Mailing Address  
Entity Title: Not reported  
Affiliation Address: 770 Cochituate Road  
Affiliation City: Framingham  
Affiliation State: MA  
Affiliation Country: Not reported  
Affiliation Zip: 01701  
Affiliation Phone: Not reported

Affiliation Type Desc: Operator  
Entity Name: Homegoods  
Entity Title: Not reported  
Affiliation Address: Not reported  
Affiliation City: Not reported  
Affiliation State: Not reported  
Affiliation Country: Not reported  
Affiliation Zip: Not reported  
Affiliation Phone: (774) 308-3651

Affiliation Type Desc: CUPA District  
Entity Name: Los Angeles County Fire  
Entity Title: Not reported  
Affiliation Address: 5825 Rickenbacker Road  
Affiliation City: Commerce  
Affiliation State: CA  
Affiliation Country: Not reported  
Affiliation Zip: 90040-3027

Map ID  
Direction  
Distance  
Elevation

MAP FINDINGS

Site

Database(s)

EDR ID Number  
EPA ID Number

**HEMEGOODS 0564 (Continued)**

**S118233086**

Affiliation Phone: (323) 890-4045  
Affiliation Type Desc: Identification Signer  
Entity Name: Paul Kangas  
Entity Title: SVP, Chief Compliance Officer  
Affiliation Address: Not reported  
Affiliation City: Not reported  
Affiliation State: Not reported  
Affiliation Country: Not reported  
Affiliation Zip: Not reported  
Affiliation Phone: Not reported

Affiliation Type Desc: Legal Owner  
Entity Name: Homegoods, Inc.  
Entity Title: Not reported  
Affiliation Address: 770 Cochituate Road  
Affiliation City: Framingham  
Affiliation State: MA  
Affiliation Country: United States  
Affiliation Zip: 01701  
Affiliation Phone: (774) 308-3651

**Q122**  
**SSE**  
**1/8-1/4**  
**0.183 mi.**  
**968 ft.**

**HOMEGOODS 0564**  
**19350 HAWTHORNE BLVD**  
**TORRANCE, CA 90503**

**RCRA NonGen / NLR**

**1024847336**  
**CAL000402099**

**Site 12 of 12 in cluster Q**

**Relative:**  
**Lower**  
**Actual:**  
**96 ft.**

RCRA NonGen / NLR:  
Date form received by agency: 2014-11-06 00:00:00.0  
Facility name: HOMEGOODS 0564  
Facility address: 19350 HAWTHORNE BLVD  
TORRANCE, CA 90503  
EPA ID: CAL000402099  
Mailing address: 770 COCHITUATE RD  
FRAMINGHAM, MA 01701  
Contact: PAUL KANGAS  
Contact address: 770 COCHITUATE RD 300.1AN  
FRAMINGHAM, MA 01701  
Contact country: Not reported  
Contact telephone: 774-308-3651  
Contact email: PAUL\_KANGAS@TJX.COM  
EPA Region: 09  
Classification: Non-Generator  
Description: Handler: Non-Generators do not presently generate hazardous waste

Owner/Operator Summary:  
Owner/operator name: HOMEGOODS INC  
Owner/operator address: 770 COCHITUATE RD  
FRAMINGHAM, MA 01701  
Owner/operator country: Not reported  
Owner/operator telephone: 774-308-3651  
Owner/operator email: Not reported  
Owner/operator fax: Not reported  
Owner/operator extension: Not reported  
Legal status: Other

Map ID  
Direction  
Distance  
Elevation

MAP FINDINGS

Site

Database(s)

EDR ID Number  
EPA ID Number

**HOMEGOODS 0564 (Continued)**

**1024847336**

Owner/Operator Type: Owner  
Owner/Op start date: Not reported  
Owner/Op end date: Not reported  
  
Owner/operator name: PAUL KANGAS  
Owner/operator address: 770 COCHITUATE RD 300.1AN  
FRAMINGHAM, MA 01701  
  
Owner/operator country: Not reported  
Owner/operator telephone: 774-308-3651  
Owner/operator email: Not reported  
Owner/operator fax: Not reported  
Owner/operator extension: Not reported  
Legal status: Other  
Owner/Operator Type: Operator  
Owner/Op start date: Not reported  
Owner/Op end date: Not reported

Handler Activities Summary:

U.S. importer of hazardous waste: No  
Mixed waste (haz. and radioactive): No  
Recycler of hazardous waste: No  
Transporter of hazardous waste: Yes  
Treater, storer or disposer of HW: No  
Underground injection activity: No  
On-site burner exemption: No  
Furnace exemption: No  
Used oil fuel burner: No  
Used oil processor: No  
User oil refiner: No  
Used oil fuel marketer to burner: No  
Used oil Specification marketer: No  
Used oil transfer facility: No  
Used oil transporter: No

Violation Status: No violations found

123  
South  
1/8-1/4  
0.186 mi.  
980 ft.

**BAUER OIL CO**  
**4525 CADISON ST**  
**TORRANCE, CA 90503**

**RCRA NonGen / NLR** **1000211008**  
**FINDS** **CAT080021777**  
**ECHO**

**Relative:**  
**Lower**  
**Actual:**  
**98 ft.**

RCRA NonGen / NLR:  
Date form received by agency: 1981-01-21 00:00:00.0  
Facility name: BAUER OIL CO  
Facility address: 4525 CADISON ST  
TORRANCE, CA 90503  
EPA ID: CAT080021777  
Mailing address: CADISON ST  
TORRANCE, CA 90503  
Contact: ENVIRONMENTAL MANAGER  
Contact address: 4525 CADISON ST  
TORRANCE, CA 90503  
Contact country: US  
Contact telephone: 213-371-9809  
Contact email: Not reported  
EPA Region: 09  
Land type: Facility is not located on Indian land. Additional information is not known.

Map ID  
Direction  
Distance  
Elevation

MAP FINDINGS

Site

Database(s)

EDR ID Number  
EPA ID Number

**BAUER OIL CO (Continued)**

**1000211008**

Classification: Non-Generator  
Description: Handler: Non-Generators do not presently generate hazardous waste

Owner/Operator Summary:

Owner/operator name: OCONNOR-ROEHM-BAVER (PARTNERS)  
Owner/operator address: NOT REQUIRED  
NOT REQUIRED, ME 99999  
Owner/operator country: Not reported  
Owner/operator telephone: 415-555-1212  
Owner/operator email: Not reported  
Owner/operator fax: Not reported  
Owner/operator extension: Not reported  
Legal status: Private  
Owner/Operator Type: Owner  
Owner/Op start date: Not reported  
Owner/Op end date: Not reported

Owner/operator name: NOT REQUIRED  
Owner/operator address: NOT REQUIRED  
NOT REQUIRED, ME 99999

Owner/operator country: Not reported  
Owner/operator telephone: 415-555-1212  
Owner/operator email: Not reported  
Owner/operator fax: Not reported  
Owner/operator extension: Not reported  
Legal status: Private  
Owner/Operator Type: Operator  
Owner/Op start date: Not reported  
Owner/Op end date: Not reported

Handler Activities Summary:

U.S. importer of hazardous waste: No  
Mixed waste (haz. and radioactive): No  
Recycler of hazardous waste: No  
Transporter of hazardous waste: Yes  
Treater, storer or disposer of HW: No  
Underground injection activity: No  
On-site burner exemption: No  
Furnace exemption: No  
Used oil fuel burner: No  
Used oil processor: No  
User oil refiner: No  
Used oil fuel marketer to burner: No  
Used oil Specification marketer: No  
Used oil transfer facility: No  
Used oil transporter: No

Violation Status: No violations found

FINDS:

Registry ID: 110002950129  
Facility URL: [http://ofmpub.epa.gov/enviro/fii\\_query\\_detail.disp\\_program\\_facility?p\\_registry\\_id=110002950129](http://ofmpub.epa.gov/enviro/fii_query_detail.disp_program_facility?p_registry_id=110002950129)

Environmental Interest/Information System:

RCRAInfo is a national information system that supports the Resource Conservation and Recovery Act (RCRA) program through the tracking of



Map ID  
Direction  
Distance  
Elevation

MAP FINDINGS

Site

Database(s)

EDR ID Number  
EPA ID Number

**BAUER OIL CO (Continued)**

**1000211008**

events and activities related to facilities that generate, transport, and treat, store, or dispose of hazardous waste. RCRAInfo allows RCRA program staff to track the notification, permit, compliance, and corrective action activities required under RCRA.

[Click this hyperlink](#) while viewing on your computer to access additional FINDS: detail in the EDR Site Report.

**ECHO:**

Envid: 1000211008  
Registry ID: 110002950129  
DFR URL: <http://echo.epa.gov/detailed-facility-report?fid=110002950129>  
Name: BAUER OIL CO  
Address: 4525 CADISON ST  
City,State,Zip: TORRANCE, CA 90503

**U124  
East  
1/8-1/4  
0.186 mi.  
982 ft.**

**PENSKE CADILLAC BUICK GMC OF SOUTH BAY  
18600 HAWTHORNE BLVD  
TORRANCE, CA 90504**

**CERS HAZ WASTE  
CERS TANKS  
CERS**

**S121744812  
N/A**

**Site 1 of 6 in cluster U**

**Relative:  
Lower  
Actual:  
101 ft.**

**CERS HAZ WASTE:**  
Name: PENSKE CADILLAC BUICK GMC OF SOUTH BAY  
Address: 18600 HAWTHORNE BLVD  
City,State,Zip: TORRANCE, CA 90504  
Site ID: 142292  
CERS ID: 10126261  
CERS Description: Hazardous Waste Generator

**CERS TANKS:**  
Name: PENSKE CADILLAC BUICK GMC OF SOUTH BAY  
Address: 18600 HAWTHORNE BLVD  
City,State,Zip: TORRANCE, CA 90504  
Site ID: 142292  
CERS ID: 10126261  
CERS Description: Underground Storage Tank

Name: PENSKE CADILLAC BUICK GMC OF SOUTH BAY  
Address: 18600 HAWTHORNE BLVD  
City,State,Zip: TORRANCE, CA 90504  
Site ID: 142292  
CERS ID: 10126261  
CERS Description: Aboveground Petroleum Storage

**CERS:**  
Name: PENSKE CADILLAC BUICK GMC OF SOUTH BAY  
Address: 18600 HAWTHORNE BLVD  
City,State,Zip: TORRANCE, CA 90504  
Site ID: 142292  
CERS ID: 10126261  
CERS Description: Chemical Storage Facilities

**Violations:**  
Site ID: 142292  
Site Name: Penske Cadillac Buick GMC of South Bay  
Violation Date: 01-17-2017  
Citation: HSC 6.67 25270.4.5 (a) - California Health and Safety Code, Chapter

Map ID  
Direction  
Distance  
Elevation

MAP FINDINGS

Site

Database(s)

EDR ID Number  
EPA ID Number

**PENSKE CADILLAC BUICK GMC OF SOUTH BAY (Continued)**

**S121744812**

Violation Description: 6.67, Section(s) 25270.4.5 (a)  
Failure to complete a review and evaluation of the SPCC Plan at least once every five years, document the completion of the review, and sign a statement as to whether the SPCC Plan will be amended.

Violation Notes: Returned to compliance on 02/23/2017. OBSERVATION: Documentation for the five-year review of the SPCC plan with a PE certification date of 4/18/05 was not available for review. CORRECTIVE ACTION: Complete and document the five-year review of the SPCC plan.

Violation Division: Los Angeles County Fire Department  
Violation Program: APSA  
Violation Source: CERS

Site ID: 142292  
Site Name: Penske Cadillac Buick GMC of South Bay  
Violation Date: 01-17-2017  
Citation: HSC 6.67 25270.4.5(a) - California Health and Safety Code, Chapter 6.67, Section(s) 25270.4.5(a)

Violation Description: Failure to adequately and accurately describe in the SPCC Plan the physical layout of the facility.

Violation Notes: Returned to compliance on 02/23/2017. OBSERVATION: The SPCC plan with a PE certification date of 4/18/05 did not include a facility diagram which marks the location and contents of each fixed oil storage container and the storage area where mobile or portable containers, if any, are located. CORRECTIVE ACTION: Include in the SPCC plan a facility diagram which marks the location and contents of each fixed oil storage container and the storage area where mobile or portable containers, if any, are located.

Violation Division: Los Angeles County Fire Department  
Violation Program: APSA  
Violation Source: CERS

Site ID: 142292  
Site Name: Penske Cadillac Buick GMC of South Bay  
Violation Date: 07-24-2018  
Citation: HSC 6.95 25508(a)(1) - California Health and Safety Code, Chapter 6.95, Section(s) 25508(a)(1)

Violation Description: Failure to complete and electronically submit hazardous material inventory information for all reportable hazardous materials on site at or above reportable quantities.

Violation Notes: Returned to compliance on 07/26/2018. Listed inventory

Violation Division: Torrance Fire Department  
Violation Program: HMRRP  
Violation Source: CERS

Site ID: 142292  
Site Name: Penske Cadillac Buick GMC of South Bay  
Violation Date: 01-17-2017  
Citation: 22 CCR 15 66265.16 - California Code of Regulations, Title 22, Chapter 15, Section(s) 66265.16

Violation Description: Failure to provide employees with hazardous waste training within the first six months after the date of their employment or assignment to a facility, or to a new position at a facility and annually thereafter. Training records on current personnel shall be kept until closure of the facility and for former employees the record shall be kept for at least three years from the date the employee last worked at the facility.

Violation Notes: Returned to compliance on 02/23/2017. OBSERVATION: Documentation for

Map ID  
Direction  
Distance  
Elevation

MAP FINDINGS

Site

Database(s)

EDR ID Number  
EPA ID Number

**PENSKE CADILLAC BUICK GMC OF SOUTH BAY (Continued)**

**S121744812**

the training of personnel who handle hazardous waste was not available for review. All employees shall be trained within six months of assignment and take part in an annual review of the initial training received. At a minimum, the training program shall be designed to ensure that facility personnel are able to respond effectively to emergencies by familiarizing them with emergency procedures, emergency equipment, and emergency systems, including where applicable: 1) procedures for using, inspecting, repairing, and replacing facility emergency and monitoring equipment; 2) key parameters for automatic waste feed cut-off systems; 3) communications or alarm systems; 4) response to fires or explosions; 5) response to ground-water contamination incidents; and 6) shutdown of operations. The owner or operator shall maintain the following documents and records at the facility: 1) the job title for each position at the facility related to hazardous [Truncated]

Violation Division: Los Angeles County Fire Department  
Violation Program: HW  
Violation Source: CERS

Site ID: 142292  
Site Name: Penske Cadillac Buick GMC of South Bay  
Violation Date: 09-28-2017  
Citation: 23 CCR 16 2636(f)(2) - California Code of Regulations, Title 23, Chapter 16, Section(s) 2636(f)(2)

Violation Description: Failure of the line leak detector (LLD) monitoring pressurized piping to meet one or more of the following requirements: Monitor at least hourly. Be capable of detecting a release of 3.0 gallons per hour at 10 p.s.i.g. Restrict or shut off the flow of product through the piping when a leak is detected.

Violation Notes: Returned to compliance on 10/19/2017. MLLD replaced like for like.  
Violation Division: Torrance Fire Department  
Violation Program: UST  
Violation Source: CERS

Evaluation:  
Eval General Type: Compliance Evaluation Inspection  
Eval Date: 01-17-2017  
Violations Found: Yes  
Eval Type: Routine done by local agency  
Eval Notes: David Driscoll, Director of Fixed Operations  
Eval Division: Los Angeles County Fire Department  
Eval Program: HW  
Eval Source: CERS

Eval General Type: Other/Unknown  
Eval Date: 02-23-2017  
Violations Found: No  
Eval Type: Other, not routine, done by local agency  
Eval Notes: Not reported  
Eval Division: Los Angeles County Fire Department  
Eval Program: APSA  
Eval Source: CERS

Eval General Type: Compliance Evaluation Inspection  
Eval Date: 09-05-2019  
Violations Found: No  
Eval Type: Routine done by local agency

Map ID  
Direction  
Distance  
Elevation

MAP FINDINGS

Site

Database(s)

EDR ID Number  
EPA ID Number

**PENSKE CADILLAC BUICK GMC OF SOUTH BAY (Continued)**

**S121744812**

Eval Notes:	Consent given by Carl Keith
Eval Division:	Torrance Fire Department
Eval Program:	UST
Eval Source:	CERS
Eval General Type:	Compliance Evaluation Inspection
Eval Date:	09-10-2013
Violations Found:	No
Eval Type:	Routine done by local agency
Eval Notes:	09/10/13: 2013 CERS submittal complete.
Eval Division:	Torrance Fire Department
Eval Program:	UST
Eval Source:	CERS
Eval General Type:	Compliance Evaluation Inspection
Eval Date:	09-12-2012
Violations Found:	No
Eval Type:	Routine done by local agency
Eval Notes:	Not reported
Eval Division:	Torrance Fire Department
Eval Program:	HMRRP
Eval Source:	CERS
Eval General Type:	Compliance Evaluation Inspection
Eval Date:	09-19-2018
Violations Found:	No
Eval Type:	Routine done by local agency
Eval Notes:	Consent to perform Inspection given by Carl Keith
Eval Division:	Torrance Fire Department
Eval Program:	UST
Eval Source:	CERS
Eval General Type:	Compliance Evaluation Inspection
Eval Date:	09-21-2015
Violations Found:	No
Eval Type:	Routine done by local agency
Eval Notes:	Monitoring Cert and Spill buckets passed. AWA tested Jeff Scranton technician. Report received, scanned, filed.
Eval Division:	Torrance Fire Department
Eval Program:	UST
Eval Source:	CERS
Eval General Type:	Compliance Evaluation Inspection
Eval Date:	09-26-2016
Violations Found:	No
Eval Type:	Routine done by local agency
Eval Notes:	Monitoring Cert and spill buckets passed. AW Associates, Jeff Scranton, technician.
Eval Division:	Torrance Fire Department
Eval Program:	UST
Eval Source:	CERS
Eval General Type:	Compliance Evaluation Inspection
Eval Date:	10-04-2010
Violations Found:	No
Eval Type:	Routine done by local agency
Eval Notes:	Not reported

Map ID  
Direction  
Distance  
Elevation

MAP FINDINGS

Site

Database(s)

EDR ID Number  
EPA ID Number

**PENSKE CADILLAC BUICK GMC OF SOUTH BAY (Continued)**

**S121744812**

Eval Division:	Torrance Fire Department
Eval Program:	HMRRP
Eval Source:	CERS
Eval General Type:	Compliance Evaluation Inspection
Eval Date:	12-16-2014
Violations Found:	No
Eval Type:	Routine done by local agency
Eval Notes:	David Driscoll, Fixed Ops Manager
Eval Division:	Los Angeles County Fire Department
Eval Program:	HW
Eval Source:	CERS
Eval General Type:	Other/Unknown
Eval Date:	02-23-2017
Violations Found:	No
Eval Type:	Other, not routine, done by local agency
Eval Notes:	Not reported
Eval Division:	Los Angeles County Fire Department
Eval Program:	HW
Eval Source:	CERS
Eval General Type:	Compliance Evaluation Inspection
Eval Date:	07-24-2018
Violations Found:	Yes
Eval Type:	Routine done by local agency
Eval Notes:	Not reported
Eval Division:	Torrance Fire Department
Eval Program:	HMRRP
Eval Source:	CERS
Eval General Type:	Compliance Evaluation Inspection
Eval Date:	07-26-2016
Violations Found:	No
Eval Type:	Routine done by local agency
Eval Notes:	On CERS
Eval Division:	Torrance Fire Department
Eval Program:	HMRRP
Eval Source:	CERS
Eval General Type:	Compliance Evaluation Inspection
Eval Date:	09-10-2013
Violations Found:	No
Eval Type:	Routine done by local agency
Eval Notes:	09/10/13: 2013 CERS submittal complete.
Eval Division:	Torrance Fire Department
Eval Program:	HMRRP
Eval Source:	CERS
Eval General Type:	Compliance Evaluation Inspection
Eval Date:	09-10-2013
Violations Found:	No
Eval Type:	Routine done by local agency
Eval Notes:	2013 CERS Submittal Complete.
Eval Division:	Torrance Fire Department
Eval Program:	HMRRP
Eval Source:	CERS

Map ID  
Direction  
Distance  
Elevation

MAP FINDINGS

Site

Database(s)

EDR ID Number  
EPA ID Number

**PENSKE CADILLAC BUICK GMC OF SOUTH BAY (Continued)**

**S121744812**

Eval General Type: Compliance Evaluation Inspection  
Eval Date: 09-12-2012  
Violations Found: No  
Eval Type: Routine done by local agency  
Eval Notes: Pass  
Eval Division: Torrance Fire Department  
Eval Program: UST  
Eval Source: CERS

Eval General Type: Compliance Evaluation Inspection  
Eval Date: 09-12-2013  
Violations Found: No  
Eval Type: Routine done by local agency  
Eval Notes: 09/10/13 Site inspected 09/10/13 2013 CERS submittal completed  
Eval Division: Torrance Fire Department  
Eval Program: HMRRP  
Eval Source: CERS

Eval General Type: Compliance Evaluation Inspection  
Eval Date: 09-19-2011  
Violations Found: No  
Eval Type: Routine done by local agency  
Eval Notes: Not reported  
Eval Division: Torrance Fire Department  
Eval Program: UST  
Eval Source: CERS

Eval General Type: Other/Unknown  
Eval Date: 09-19-2018  
Violations Found: No  
Eval Type: Other, not routine, done by local agency  
Eval Notes: For USTs only... Consent to perform Inspection given by Carl Keith  
Eval Division: Torrance Fire Department  
Eval Program: HMRRP  
Eval Source: CERS

Eval General Type: Compliance Evaluation Inspection  
Eval Date: 09-21-2015  
Violations Found: No  
Eval Type: Routine done by local agency  
Eval Notes: CERS submittal accepted 3/30 & 5/21. Maintain copy of CERS onsite. UST purposes only. Facility hazmat to be verified at annual insp.  
Eval Division: Torrance Fire Department  
Eval Program: HMRRP  
Eval Source: CERS

Eval General Type: Compliance Evaluation Inspection  
Eval Date: 05-28-2019  
Violations Found: No  
Eval Type: Routine done by local agency  
Eval Notes: authorized by Carlos Evangelista  
Eval Division: Torrance Fire Department  
Eval Program: HMRRP  
Eval Source: CERS

Eval General Type: Compliance Evaluation Inspection  
Eval Date: 09-12-2012

Map ID  
Direction  
Distance  
Elevation

MAP FINDINGS

Site

Database(s)

EDR ID Number  
EPA ID Number

**PENSKE CADILLAC BUICK GMC OF SOUTH BAY (Continued)**

**S121744812**

Violations Found:	No
Eval Type:	Routine done by local agency
Eval Notes:	Not reported
Eval Division:	Torrance Fire Department
Eval Program:	UST
Eval Source:	CERS
Eval General Type:	Compliance Evaluation Inspection
Eval Date:	01-17-2017
Violations Found:	Yes
Eval Type:	Routine done by local agency
Eval Notes:	David Driscoll, Director of Fixed Operations
Eval Division:	Los Angeles County Fire Department
Eval Program:	APSA
Eval Source:	CERS
Eval General Type:	Compliance Evaluation Inspection
Eval Date:	05-03-2012
Violations Found:	No
Eval Type:	Routine done by local agency
Eval Notes:	Not reported
Eval Division:	Torrance Fire Department
Eval Program:	HMRRP
Eval Source:	CERS
Eval General Type:	Compliance Evaluation Inspection
Eval Date:	06-22-2017
Violations Found:	No
Eval Type:	Routine done by local agency
Eval Notes:	Not reported
Eval Division:	Torrance Fire Department
Eval Program:	HMRRP
Eval Source:	CERS
Eval General Type:	Compliance Evaluation Inspection
Eval Date:	09-19-2011
Violations Found:	No
Eval Type:	Routine done by local agency
Eval Notes:	Not reported
Eval Division:	Torrance Fire Department
Eval Program:	HMRRP
Eval Source:	CERS
Eval General Type:	Compliance Evaluation Inspection
Eval Date:	09-24-2014
Violations Found:	No
Eval Type:	Routine done by local agency
Eval Notes:	Monitoring Cert and spill bucket passed. Has Incon Monitoring. AWAssociates tested. Provide UST permit copy into binder.
Eval Division:	Torrance Fire Department
Eval Program:	UST
Eval Source:	CERS
Eval General Type:	Compliance Evaluation Inspection
Eval Date:	09-24-2014
Violations Found:	No
Eval Type:	Routine done by local agency

Map ID  
Direction  
Distance  
Elevation

MAP FINDINGS

Site

Database(s)

EDR ID Number  
EPA ID Number

**PENSKE CADILLAC BUICK GMC OF SOUTH BAY (Continued)**

**S121744812**

Eval Notes: Needs to complete facility info into CERS. Placard room for used oil, new oil, lubricant etc.  
Eval Division: Torrance Fire Department  
Eval Program: HMRRP  
Eval Source: CERS

Eval General Type: Compliance Evaluation Inspection  
Eval Date: 09-28-2017  
Violations Found: Yes  
Eval Type: Routine done by local agency  
Eval Notes: Consent given by Carl Keith to perform inspection.  
Eval Division: Torrance Fire Department  
Eval Program: UST  
Eval Source: CERS

Eval General Type: Compliance Evaluation Inspection  
Eval Date: 10-04-2010  
Violations Found: No  
Eval Type: Routine done by local agency  
Eval Notes: Not reported  
Eval Division: Torrance Fire Department  
Eval Program: UST  
Eval Source: CERS

Eval General Type: Compliance Evaluation Inspection  
Eval Date: 12-16-2014  
Violations Found: No  
Eval Type: Routine done by local agency  
Eval Notes: David Driscoll, Fixed Ops Manager  
Eval Division: Los Angeles County Fire Department  
Eval Program: APSA  
Eval Source: CERS

Coordinates:  
Site ID: 142292  
Facility Name: Penske Cadillac Buick GMC of South Bay  
Env Int Type Code: HWG  
Program ID: 10126261  
Coord Name: Not reported  
Ref Point Type Desc: Unknown  
Latitude: 33.859699  
Longitude: -118.349792

Affiliation:  
Affiliation Type Desc: CUPA District  
Entity Name: Los Angeles County Fire  
Entity Title: Not reported  
Affiliation Address: 5825 Rickenbacker Road  
Affiliation City: Commerce  
Affiliation State: CA  
Affiliation Country: Not reported  
Affiliation Zip: 90040-3027  
Affiliation Phone: (323) 890-4045

Affiliation Type Desc: Document Preparer  
Entity Name: Kathy Datuin, KPA



Map ID  
Direction  
Distance  
Elevation

MAP FINDINGS

Site

Database(s)

EDR ID Number  
EPA ID Number

**PENSKE CADILLAC BUICK GMC OF SOUTH BAY (Continued)**

**S121744812**

Entity Title: Not reported  
Affiliation Address: Not reported  
Affiliation City: Not reported  
Affiliation State: Not reported  
Affiliation Country: Not reported  
Affiliation Zip: Not reported  
Affiliation Phone: Not reported

Affiliation Type Desc: Parent Corporation  
Entity Name: Penske Cadillac Buick GMC of South Bay  
Entity Title: Not reported  
Affiliation Address: Not reported  
Affiliation City: Not reported  
Affiliation State: Not reported  
Affiliation Country: Not reported  
Affiliation Zip: Not reported  
Affiliation Phone: Not reported

Affiliation Type Desc: UST Property Owner Name  
Entity Name: GM Argonaut Realty  
Entity Title: Not reported  
Affiliation Address: 3910 43rd Street  
Affiliation City: Long Island  
Affiliation State: NY  
Affiliation Country: United States  
Affiliation Zip: 11104  
Affiliation Phone: (718) 786-2914

Affiliation Type Desc: UST Tank Operator  
Entity Name: Penske Cadillac Buick GMC of Southbay  
Entity Title: Not reported  
Affiliation Address: 18600 S. Hawthorne Blvd  
Affiliation City: Torrance  
Affiliation State: CA  
Affiliation Country: United States  
Affiliation Zip: 90504  
Affiliation Phone: (310) 697-1800

Affiliation Type Desc: Environmental Contact  
Entity Name: ARMAN MARUKIAN  
Entity Title: Not reported  
Affiliation Address: 18600 Hawthorne Blvd  
Affiliation City: Torrance  
Affiliation State: CA  
Affiliation Country: Not reported  
Affiliation Zip: 90504  
Affiliation Phone: Not reported

Affiliation Type Desc: Facility Mailing Address  
Entity Name: Mailing Address  
Entity Title: Not reported  
Affiliation Address: 18400 Studebaker Road  
Affiliation City: Cerritos  
Affiliation State: CA  
Affiliation Country: Not reported  
Affiliation Zip: 90703  
Affiliation Phone: Not reported

Map ID  
Direction  
Distance  
Elevation

MAP FINDINGS

Site

Database(s)

EDR ID Number  
EPA ID Number

**PENSKE CADILLAC BUICK GMC OF SOUTH BAY (Continued)**

**S121744812**

Affiliation Type Desc: Legal Owner  
Entity Name: UAG Southbay, LLC  
Entity Title: Not reported  
Affiliation Address: 18400 Studebaker Road  
Affiliation City: Cerritos  
Affiliation State: CA  
Affiliation Country: United States  
Affiliation Zip: 90703  
Affiliation Phone: (310) 697-1800

Affiliation Type Desc: Operator  
Entity Name: ARMAN MARUKIAN  
Entity Title: Not reported  
Affiliation Address: Not reported  
Affiliation City: Not reported  
Affiliation State: Not reported  
Affiliation Country: Not reported  
Affiliation Zip: Not reported  
Affiliation Phone: (310) 697-1800

Affiliation Type Desc: Identification Signer  
Entity Name: Arman Marukian  
Entity Title: Fixed Operations Director  
Affiliation Address: Not reported  
Affiliation City: Not reported  
Affiliation State: Not reported  
Affiliation Country: Not reported  
Affiliation Zip: Not reported  
Affiliation Phone: Not reported

Affiliation Type Desc: UST Permit Applicant  
Entity Name: David Driscoll  
Entity Title: Fixed Ops Director  
Affiliation Address: Not reported  
Affiliation City: Not reported  
Affiliation State: Not reported  
Affiliation Country: Not reported  
Affiliation Zip: Not reported  
Affiliation Phone: (310) 697-1800

Affiliation Type Desc: UST Tank Owner  
Entity Name: UAG Southbay, LLC  
Entity Title: Not reported  
Affiliation Address: 18600 S. Hawthorne Blvd  
Affiliation City: Torrance  
Affiliation State: CA  
Affiliation Country: United States  
Affiliation Zip: 90504  
Affiliation Phone: (310) 697-1800

Map ID  
Direction  
Distance  
Elevation

MAP FINDINGS

Site

Database(s)

EDR ID Number  
EPA ID Number

**U125**  
**East**  
**1/8-1/4**  
**0.186 mi.**  
**982 ft.**

**PENSKE CADILLAC BUICK GMC SOUTH BAY**  
**18600 S HAWTHORNE BLVD**  
**TORRANCE, CA 90504**

**RCRA NonGen / NLR**    **1007199044**  
**CAD928297778**

**Site 2 of 6 in cluster U**

**Relative:**  
**Lower**  
**Actual:**  
**101 ft.**

RCRA NonGen / NLR:  
Date form received by agency: 2004-01-27 00:00:00.0  
Facility name: PENSKE CADILLAC BUICK GMC SOUTH BAY  
Site name: PENSKE CADILLAC SOUTH BAY  
Facility address: 18600 S HAWTHORNE BLVD  
TORRANCE, CA 90504  
EPA ID: CAD928297778  
Mailing address: P O BOX 11435  
TORRANCE, CA 90510-1435  
Contact: DAVID BOYD  
Contact address: P O BOX 11435  
TORRANCE, CA 90510-1435  
Contact country: US  
Contact telephone: 310-370-5661  
Contact email: Not reported  
EPA Region: 09  
Classification: Non-Generator  
Description: Handler: Non-Generators do not presently generate hazardous waste

Owner/Operator Summary:

Owner/operator name: JIM BIGGIE  
Owner/operator address: Not reported  
Not reported  
Owner/operator country: US  
Owner/operator telephone: Not reported  
Owner/operator email: Not reported  
Owner/operator fax: Not reported  
Owner/operator extension: Not reported  
Legal status: Private  
Owner/Operator Type: Operator  
Owner/Op start date: 2004-01-05 00:00:00.  
Owner/Op end date: Not reported

Owner/operator name: UNITED AUTOMOTIVE GROUP TORRANCE INC  
Owner/operator address: Not reported  
Not reported  
Owner/operator country: US  
Owner/operator telephone: Not reported  
Owner/operator email: Not reported  
Owner/operator fax: Not reported  
Owner/operator extension: Not reported  
Legal status: Private  
Owner/Operator Type: Owner  
Owner/Op start date: 2004-01-05 00:00:00.  
Owner/Op end date: Not reported

Handler Activities Summary:

U.S. importer of hazardous waste: No  
Mixed waste (haz. and radioactive): No  
Recycler of hazardous waste: No  
Transporter of hazardous waste: No  
Treater, storer or disposer of HW: No

Map ID  
Direction  
Distance  
Elevation

MAP FINDINGS

Site

Database(s)

EDR ID Number  
EPA ID Number

**PENSKE CADILLAC BUICK GMC SOUTH BAY (Continued)**

**1007199044**

Underground injection activity: No  
On-site burner exemption: No  
Furnace exemption: No  
Used oil fuel burner: No  
Used oil processor: No  
User oil refiner: No  
Used oil fuel marketer to burner: No  
Used oil Specification marketer: No  
Used oil transfer facility: No  
Used oil transporter: No

Historical Generators:

Date form received by agency: 1997-06-19 00:00:00.0  
Site name: PENSKE CADILLAC BUICK GMC SOUTH BAY  
Classification: Not a generator, verified

Date form received by agency: 1985-11-02 00:00:00.0  
Site name: RONALD MORAN CADILLAC INC  
Classification: Small Quantity Generator

Hazardous Waste Summary:

. Waste code: D001  
. Waste name: IGNITABLE WASTE

. Waste code: D018  
. Waste name: BENZENE

. Waste code: D035  
. Waste name: METHYL ETHYL KETONE

. Waste code: D039  
. Waste name: TETRACHLOROETHYLENE

. Waste code: D040  
. Waste name: TRICHLORETHYLENE

. Waste code: F003  
. Waste name: THE FOLLOWING SPENT NONHALOGENATED SOLVENTS: XYLENE, ACETONE, ETHYL ACETATE, ETHYL BENZENE, ETHYL ETHER, METHYL ISOBUTYL KETONE, N-BUTYL ALCOHOL, CYCLOHEXANONE, AND METHANOL; ALL SPENT SOLVENT MIXTURES/BLENDS CONTAINING, BEFORE USE, ONLY THE ABOVE SPENT NONHALOGENATED SOLVENTS; AND ALL SPENT SOLVENT MIXTURES/BLENDS CONTAINING, BEFORE USE, ONE OR MORE OF THE ABOVE NONHALOGENATED SOLVENTS, AND A TOTAL OF TEN PERCENT OR MORE (BY VOLUME) OF ONE OR MORE OF THOSE SOLVENTS LISTED IN F001, F002, F004, AND F005; AND STILL BOTTOMS FROM THE RECOVERY OF THESE SPENT SOLVENTS AND SPENT SOLVENT MIXTURES.

. Waste code: F005  
. Waste name: THE FOLLOWING SPENT NONHALOGENATED SOLVENTS: TOLUENE, METHYL ETHYL KETONE, CARBON DISULFIDE, ISOBUTANOL, PYRIDINE, BENZENE, 2-ETHOXYETHANOL, AND 2-NITROPROPANE; ALL SPENT SOLVENT MIXTURES/BLENDS CONTAINING, BEFORE USE, A TOTAL OF TEN PERCENT OR MORE (BY VOLUME) OF ONE OR MORE OF THE ABOVE NONHALOGENATED SOLVENTS OR THOSE SOLVENTS LISTED IN F001, F002, OR F004; AND STILL BOTTOMS FROM THE RECOVERY OF

Map ID  
Direction  
Distance  
Elevation

MAP FINDINGS

Site

Database(s)

EDR ID Number  
EPA ID Number

**PENSKE CADILLAC BUICK GMC SOUTH BAY (Continued)**

**1007199044**

THESE SPENT SOLVENTS AND SPENT SOLVENT MIXTURES.

Violation Status: No violations found

**U126**  
**East**  
**1/8-1/4**  
**0.186 mi.**  
**982 ft.**

**PENSKE CADILLAC BUICK GMC OF SOUTH BAY**  
**18600 HAWTHORNE BLVD**  
**TORRANCE, CA 90504**  
**Site 3 of 6 in cluster U**

**UST** **U003643539**  
**N/A**

**Relative:**  
**Lower**  
**Actual:**  
**101 ft.**

UST:  
Name: PENSKE CADILLAC BUICK GMC OF SOUTH BAY  
Address: 18600 HAWTHORNE BLVD  
City,State,Zip: TORRANCE, CA 90504  
Facility ID: LACoFA0013390  
Permitting Agency: Los Angeles County Fire Department  
Latitude: 37.271881  
Longitude: -119.270233

Name: RONALD MORAN CADILLAC INC  
Address: 18600 HAWTHORNE BLVD  
City,State,Zip: TORRANCE, CA 90504  
Facility ID: 3025  
Permitting Agency: TORRANCE, CITY OF  
Latitude: 33.8214382  
Longitude: -118.3492566

TORRANCE UST:  
Name: PENSKE CADILLAC INC  
Address: 18600 HAWTHORNE BLVD  
City: Not reported  
Region: TORRANCE  
Facility ID: 3025  
Suite: Not reported  
Facility Status: Active

**U127**  
**East**  
**1/8-1/4**  
**0.186 mi.**  
**982 ft.**

**MORAN CADILLAC INC**  
**18600 HAWTHORNE BLVD**  
**TORRANCE, CA 90504**  
**Site 4 of 6 in cluster U**

**HIST UST** **U001564186**  
**EMI** **N/A**

**Relative:**  
**Lower**  
**Actual:**  
**101 ft.**

HIST UST:  
Name: RONALD MORAN CADILLAC INC  
Address: 18600 HAWTHORNE BLVD  
City,State,Zip: TORRANCE, CA 90504  
File Number: 000268E3  
URL: <http://geotracker.waterboards.ca.gov/ustpdfs/pdf/000268E3.pdf>  
Region: STATE  
Facility ID: 00000003025  
Facility Type: Other  
Other Type: AUTO DEALERSHIP  
Contact Name: LOUIS NOELL-GEN M'GR  
Telephone: 2133705661  
Owner Name: C.WACKEEN  
Owner Address: 5615 SEASIDE HEIGHTS  
Owner City,St,Zip: PALOS VERDES, CA 90274

Map ID  
Direction  
Distance  
Elevation

MAP FINDINGS

Site

Database(s)

EDR ID Number  
EPA ID Number

**MORAN CADILLAC INC (Continued)**

**U001564186**

Total Tanks: 0007

Tank Num: 001  
Container Num: 7  
Year Installed: 1968  
Tank Capacity: 00000500  
Tank Used for: WASTE  
Type of Fuel: WASTE OIL  
Container Construction Thickness: Not reported  
Leak Detection: Visual

Tank Num: 002  
Container Num: 6  
Year Installed: 1968  
Tank Capacity: 00000500  
Tank Used for: WASTE  
Type of Fuel: WASTE OIL  
Container Construction Thickness: UNKNOWN  
Leak Detection: Visual

Tank Num: 003  
Container Num: 5  
Year Installed: 1983  
Tank Capacity: 00001000  
Tank Used for: WASTE  
Type of Fuel: WASTE OIL  
Container Construction Thickness: 1  
Leak Detection: Visual

Tank Num: 004  
Container Num: 4  
Year Installed: 1968  
Tank Capacity: 00000500  
Tank Used for: PRODUCT  
Type of Fuel: Not reported  
Container Construction Thickness: Not reported  
Leak Detection: Visual, Stock Inventor

Tank Num: 005  
Container Num: 3  
Year Installed: 1968  
Tank Capacity: 00000500  
Tank Used for: PRODUCT  
Type of Fuel: Not reported  
Container Construction Thickness: Not reported  
Leak Detection: Visual, Stock Inventor

Tank Num: 006  
Container Num: 2  
Year Installed: 1968  
Tank Capacity: 00000500  
Tank Used for: PRODUCT  
Type of Fuel: Not reported  
Container Construction Thickness: Not reported  
Leak Detection: Visual, Stock Inventor

Tank Num: 007

Map ID  
Direction  
Distance  
Elevation

MAP FINDINGS

Site

Database(s)

EDR ID Number  
EPA ID Number

**MORAN CADILLAC INC (Continued)**

**U001564186**

Container Num: 1  
Year Installed: 1968  
Tank Capacity: 00010000  
Tank Used for: PRODUCT  
Type of Fuel: UNLEADED  
Container Construction Thickness: Not reported  
Leak Detection: Visual, Stock Inventor

Click here for Geo Tracker PDF:

EMI:

Name: MORAN CADILLAC INC  
Address: 18600 HAWTHORNE BLVD  
City,State,Zip: TORRANCE, CA 90504  
Year: 1995  
County Code: 19  
Air Basin: SC  
Facility ID: 13611  
Air District Name: SC  
SIC Code: 5511  
Air District Name: SOUTH COAST AQMD  
Community Health Air Pollution Info System: Not reported  
Consolidated Emission Reporting Rule: Not reported  
Total Organic Hydrocarbon Gases Tons/Yr: 3  
Reactive Organic Gases Tons/Yr: 3  
Carbon Monoxide Emissions Tons/Yr: 0  
NOX - Oxides of Nitrogen Tons/Yr: 0  
SOX - Oxides of Sulphur Tons/Yr: 0  
Particulate Matter Tons/Yr: 0  
Part. Matter 10 Micrometers and Smlr Tons/Yr:0

**U128**  
**East**  
**1/8-1/4**  
**0.186 mi.**  
**982 ft.**

**MORAN CADILLAC**  
**18600 HAWTHORNE**  
**TORRANCE, CA 90504**  
**Site 5 of 6 in cluster U**

**CPS-SLIC** **S104404836**  
**CERS** **N/A**

**Relative:**  
**Lower**  
**Actual:**  
**101 ft.**

CPS-SLIC:  
Name: MORAN CADILLAC  
Address: 18600 HAWTHORNE BLVD  
City,State,Zip: TORRANCE, CA 90504  
Region: STATE  
**Facility Status: Completed - Case Closed**  
Status Date: 12/17/1997  
Global Id: SLT43590588  
Lead Agency: LOS ANGELES RWQCB (REGION 4)  
Lead Agency Case Number: Not reported  
Latitude: 33.851394  
Longitude: -118.352977  
Case Type: Cleanup Program Site  
Case Worker: Not reported  
Local Agency: Not reported  
RB Case Number: 0691  
File Location: Not reported  
Potential Media Affected: Not reported  
Potential Contaminants of Concern: Not reported  
Site History: Not reported

Map ID  
Direction  
Distance  
Elevation

MAP FINDINGS

Site

Database(s)

EDR ID Number  
EPA ID Number

**MORAN CADILLAC (Continued)**

**S104404836**

[Click here to access the California GeoTracker records for this facility:](#)

**SLIC REG 4:**

Region: 4  
Facility Status: No further action required  
SLIC: 0691  
Substance: TPH  
Staff: Ana Velos

**CERS:**

Name: MORAN CADILLAC  
Address: 18600 HAWTHORNE BLVD  
City,State,Zip: TORRANCE, CA 90504  
Site ID: 240259  
CERS ID: SLT43590588  
CERS Description: Cleanup Program Site

**U129**  
**East**  
**1/8-1/4**  
**0.186 mi.**  
**982 ft.**

**RONALD MORAN CADILLAC INC**  
**18600 S HAWTHORNE BLVD**  
**TORRANCE, CA 90504**

**AST**  
**SWEEPS UST**  
**CA FID UST**

**S101617811**  
**N/A**

**Site 6 of 6 in cluster U**

**Relative:**  
**Lower**  
**Actual:**  
**101 ft.**

**AST:**

Name: PENSKE CADILLAC BUICK GMC OF SOUTH BAY  
Address: 18600 HAWTHORNE BLVD  
City/Zip: TORRANCE,90504  
Certified Unified Program Agencies: Not reported  
Owner: UAG SOUTHBAY, LLC  
Total Gallons: Not reported  
CERSID: 10126261  
Facility ID: LACoFA0013390  
Business Name: Penske Cadillac Buick GMC of South Bay  
Phone: (310) 697-1800  
Fax: Not reported  
Mailing Address: 18400 STUDEBAKER ROAD  
Mailing Address City: CERRITOS  
Mailing Address State: CA  
Mailing Address Zip Code: 90703  
Operator Name: Penske Cadillac Buick GMC of South Bay  
Operator Phone: (562) 733-3800  
Owner Phone: (310) 697-1800  
Owner Mail Address: 18400 STUDEBAKER ROAD  
Owner State: CA  
Owner Zip Code: 90703  
Owner Country: United States  
Property Owner Name: Argonaut Holdings  
Property Owner Phone: Not reported  
Property Owner Mailing Address: Not reported  
Property Owner City: Not reported  
Property Owner Stat : Not reported  
Property Owner Zip Code: Not reported  
Property Owner Country: United States  
EPAID: CAD928297778



Map ID  
Direction  
Distance  
Elevation

MAP FINDINGS

Site

Database(s)

EDR ID Number  
EPA ID Number

**RONALD MORAN CADILLAC INC (Continued)**

**S101617811**

**SWEEPS UST:**

Name: RONALD MORAN CADILLAC INC  
Address: 18600 S HAWTHORNE BLVD  
City: TORRANCE  
Status: Active  
Comp Number: 3025  
Number: 1  
Board Of Equalization: 44-010597  
Referral Date: 05-21-93  
Action Date: 05-21-93  
Created Date: 02-29-88  
Owner Tank Id: UT411WA01  
SWRCB Tank Id: 19-038-003025-000001  
Tank Status: A  
Capacity: 500  
Active Date: 08-09-90  
Tank Use: OIL  
STG: W  
Content: WASTE OIL  
Number Of Tanks: 6

Name: RONALD MORAN CADILLAC INC  
Address: 18600 S HAWTHORNE BLVD  
City: TORRANCE  
Status: Active  
Comp Number: 3025  
Number: 1  
Board Of Equalization: 44-010597  
Referral Date: 05-21-93  
Action Date: 05-21-93  
Created Date: 02-29-88  
Owner Tank Id: UT411WA02  
SWRCB Tank Id: 19-038-003025-000002  
Tank Status: A  
Capacity: 1000  
Active Date: 08-09-90  
Tank Use: OIL  
STG: W  
Content: WASTE OIL  
Number Of Tanks: Not reported

Name: RONALD MORAN CADILLAC INC  
Address: 18600 S HAWTHORNE BLVD  
City: TORRANCE  
Status: Active  
Comp Number: 3025  
Number: 1  
Board Of Equalization: 44-010597  
Referral Date: 05-21-93  
Action Date: 05-21-93  
Created Date: 02-29-88  
Owner Tank Id: UT411NL03  
SWRCB Tank Id: 19-038-003025-000003  
Tank Status: A  
Capacity: 500  
Active Date: 08-21-90  
Tank Use: OIL

Map ID  
Direction  
Distance  
Elevation

MAP FINDINGS

Site

Database(s)

EDR ID Number  
EPA ID Number

**RONALD MORAN CADILLAC INC (Continued)**

**S101617811**

STG: P  
Content: NEW MOTOR OIL  
Number Of Tanks: Not reported

Name: RONALD MORAN CADILLAC INC  
Address: 18600 S HAWTHORNE BLVD  
City: TORRANCE  
Status: Active  
Comp Number: 3025  
Number: 1  
Board Of Equalization: 44-010597  
Referral Date: 05-21-93  
Action Date: 05-21-93  
Created Date: 02-29-88  
Owner Tank Id: UT411SL04  
SWRCB Tank Id: 19-038-003025-000004  
Tank Status: A  
Capacity: 500  
Active Date: 08-09-90  
Tank Use: CHEMICAL  
STG: P  
Content: SOLVENT  
Number Of Tanks: Not reported

Name: RONALD MORAN CADILLAC INC  
Address: 18600 S HAWTHORNE BLVD  
City: TORRANCE  
Status: Active  
Comp Number: 3025  
Number: 1  
Board Of Equalization: 44-010597  
Referral Date: 05-21-93  
Action Date: 05-21-93  
Created Date: 02-29-88  
Owner Tank Id: UT411TF05  
SWRCB Tank Id: 19-038-003025-000005  
Tank Status: A  
Capacity: 500  
Active Date: 08-09-90  
Tank Use: PETROLEUM  
STG: P  
Content: AUTOMATIC TR  
Number Of Tanks: Not reported

Name: RONALD MORAN CADILLAC INC  
Address: 18600 S HAWTHORNE BLVD  
City: TORRANCE  
Status: Active  
Comp Number: 3025  
Number: 1  
Board Of Equalization: 44-010597  
Referral Date: 05-21-93  
Action Date: 05-21-93  
Created Date: 02-29-88  
Owner Tank Id: UT411UN06  
SWRCB Tank Id: 19-038-003025-000006  
Tank Status: A

Map ID  
Direction  
Distance  
Elevation

MAP FINDINGS

Site

Database(s)

EDR ID Number  
EPA ID Number

**RONALD MORAN CADILLAC INC (Continued)**

**S101617811**

Capacity: 10000  
Active Date: 08-09-90  
Tank Use: M.V. FUEL  
STG: P  
Content: REG UNLEADED  
Number Of Tanks: Not reported

CA FID UST:

Facility ID: 19055223  
Regulated By: UTNKA  
Regulated ID: 00003025  
Cortese Code: Not reported  
SIC Code: Not reported  
Facility Phone: 3103705661  
Mail To: Not reported  
Mailing Address: 18600 S HAWTHORNE BLVD  
Mailing Address 2: Not reported  
Mailing City,St,Zip: TORRANCE 90504  
Contact: Not reported  
Contact Phone: Not reported  
DUNS Number: Not reported  
NPDES Number: Not reported  
EPA ID: Not reported  
Comments: Not reported  
Status: Active

R130  
ENE  
1/8-1/4  
0.188 mi.  
993 ft.

18545 HAWTHORNE BLVD  
TORRANCE, CA 90504

RCRA NonGen / NLR 1025872355  
CAL000445476

Site 2 of 2 in cluster R

Relative:  
Lower  
Actual:  
99 ft.

RCRA NonGen / NLR:  
Date form received by agency: 2019-04-22 00:00:00.0  
Facility name: Not reported  
Facility address: 18545 HAWTHORNE BLVD  
TORRANCE, CA 90504  
EPA ID: CAL000445476  
Contact: STAN GRAY  
Contact address: 18545 HAWTHORNE BLVD  
TORRANCE, CA 90504  
Contact country: Not reported  
Contact telephone: 310-542-3636  
Contact email: STAN.GRAY@FASTSIGNS.COM  
EPA Region: 09  
Classification: Non-Generator  
Description: Handler: Non-Generators do not presently generate hazardous waste

Owner/Operator Summary:

Owner/operator name: STAN GRAY  
Owner/operator address: 18545 HAWTHORNE BLVD  
TORRANCE, CA 90504  
Owner/operator country: Not reported  
Owner/operator telephone: 562-612-6244  
Owner/operator email: Not reported  
Owner/operator fax: Not reported  
Owner/operator extension: Not reported

Map ID  
 Direction  
 Distance  
 Elevation

MAP FINDINGS

Site

Database(s)

EDR ID Number  
 EPA ID Number

**(Continued)**

**1025872355**

Legal status: Other  
 Owner/Operator Type: Owner  
 Owner/Op start date: Not reported  
 Owner/Op end date: Not reported

Owner/operator name: STAN GRAY  
 Owner/operator address: 18545 HAWTHORNE BLVD  
 TORRANCE, CA 90504

Owner/operator country: Not reported  
 Owner/operator telephone: 310-542-3636  
 Owner/operator email: Not reported  
 Owner/operator fax: Not reported  
 Owner/operator extension: Not reported  
 Legal status: Other  
 Owner/Operator Type: Operator  
 Owner/Op start date: Not reported  
 Owner/Op end date: Not reported

**Handler Activities Summary:**

U.S. importer of hazardous waste: No  
 Mixed waste (haz. and radioactive): No  
 Recycler of hazardous waste: Yes  
 Transporter of hazardous waste: Yes  
 Treater, storer or disposer of HW: Yes  
 Underground injection activity: No  
 On-site burner exemption: No  
 Furnace exemption: No  
 Used oil fuel burner: No  
 Used oil processor: No  
 User oil refiner: No  
 Used oil fuel marketer to burner: No  
 Used oil Specification marketer: No  
 Used oil transfer facility: No  
 Used oil transporter: No

Violation Status: No violations found

**V131**  
**North**  
**1/8-1/4**  
**0.202 mi.**  
**1068 ft.**

**KOHL'S DEPARTMENT STORES - STORE #1376**  
**1799 HAWTHORNE BLVD**  
**REDONDO BEACH, CA 90278**  
**Site 1 of 2 in cluster V**

**CERS HAZ WASTE S112975799**  
**N/A**

**Relative:**  
**Lower**  
**Actual:**  
**95 ft.**

**CERS HAZ WASTE:**  
 Name: KOHL'S DEPARTMENT STORES - STORE #1376  
 Address: 1799 HAWTHORNE BLVD  
 City,State,Zip: REDONDO BEACH, CA 90278  
 Site ID: 128253  
 CERS ID: 10450738  
 CERS Description: Hazardous Waste Generator

**Evaluation:**

Eval General Type: Compliance Evaluation Inspection  
 Eval Date: 05-27-2016  
 Violations Found: No  
 Eval Type: Routine done by local agency  
 Eval Notes: Ben Long, Store Manager  
 Eval Division: Los Angeles County Fire Department  
 Eval Program: HW

Map ID  
Direction  
Distance  
Elevation

MAP FINDINGS

Site

Database(s)

EDR ID Number  
EPA ID Number

**KOHL'S DEPARTMENT STORES - STORE #1376 (Continued)**

**S112975799**

Eval Source: CERS

Coordinates:  
Site ID: 128253  
Facility Name: Kohl's Department Stores - Store #1376  
Env Int Type Code: HWG  
Program ID: 10450738  
Coord Name: Not reported  
Ref Point Type Desc: Center of a facility or station.  
Latitude: 33.870660  
Longitude: -118.352760

Affiliation:  
Affiliation Type Desc: CUPA District  
Entity Name: Los Angeles County Fire  
Entity Title: Not reported  
Affiliation Address: 5825 Rickenbacker Road  
Affiliation City: Commerce  
Affiliation State: CA  
Affiliation Country: Not reported  
Affiliation Zip: 90040-3027  
Affiliation Phone: (323) 890-4045

Affiliation Type Desc: Environmental Contact  
Entity Name: Ryan Piedot  
Entity Title: Not reported  
Affiliation Address: P.O. Box 3155  
Affiliation City: Milwaukee  
Affiliation State: WI  
Affiliation Country: Not reported  
Affiliation Zip: 53201  
Affiliation Phone: Not reported

Affiliation Type Desc: Identification Signer  
Entity Name: Ryan Piedot  
Entity Title: Manager of Environmental Compliance  
Affiliation Address: Not reported  
Affiliation City: Not reported  
Affiliation State: Not reported  
Affiliation Country: Not reported  
Affiliation Zip: Not reported  
Affiliation Phone: Not reported

Affiliation Type Desc: Parent Corporation  
Entity Name: Kohl's Department Stores  
Entity Title: Not reported  
Affiliation Address: Not reported  
Affiliation City: Not reported  
Affiliation State: Not reported  
Affiliation Country: Not reported  
Affiliation Zip: Not reported  
Affiliation Phone: Not reported

Affiliation Type Desc: Operator  
Entity Name: Kohl's Department Stores - Store #1376  
Entity Title: Not reported

Map ID  
Direction  
Distance  
Elevation

MAP FINDINGS

Site

Database(s)

EDR ID Number  
EPA ID Number

**KOHL'S DEPARTMENT STORES - STORE #1376 (Continued)**

**S112975799**

Affiliation Address: Not reported  
Affiliation City: Not reported  
Affiliation State: Not reported  
Affiliation Country: Not reported  
Affiliation Zip: Not reported  
Affiliation Phone: (262) 703-7019

Affiliation Type Desc: Document Preparer  
Entity Name: Scott Smith  
Entity Title: Not reported  
Affiliation Address: Not reported  
Affiliation City: Not reported  
Affiliation State: Not reported  
Affiliation Country: Not reported  
Affiliation Zip: Not reported  
Affiliation Phone: Not reported

Affiliation Type Desc: Facility Mailing Address  
Entity Name: Mailing Address  
Entity Title: Not reported  
Affiliation Address: P.O. Box 3155  
Affiliation City: Milwaukee  
Affiliation State: WI  
Affiliation Country: Not reported  
Affiliation Zip: 53201  
Affiliation Phone: Not reported

Affiliation Type Desc: Legal Owner  
Entity Name: Kohl's Department Stores  
Entity Title: Not reported  
Affiliation Address: P.O. Box 3155  
Affiliation City: Milwaukee  
Affiliation State: WI  
Affiliation Country: United States  
Affiliation Zip: 53201  
Affiliation Phone: (262) 703-7019

V132  
North  
1/8-1/4  
0.202 mi.  
1068 ft.

**KOHL'S DEPARTMENT STORES INC #1376**  
**1799 HAWTHORNE BLVD**  
**REDONDO BEACH, CA 90278**

**RCRA NonGen / NLR**

**1024827365**  
**CAL000356741**

**Site 2 of 2 in cluster V**

**Relative:**  
**Lower**  
**Actual:**  
**95 ft.**

RCRA NonGen / NLR:  
Date form received by agency: 2010-09-09 00:00:00.0  
Facility name: KOHL'S DEPARTMENT STORES INC #1376  
Facility address: 1799 HAWTHORNE BLVD  
REDONDO BEACH, CA 90278  
EPA ID: CAL000356741  
Mailing address: P.O. BOX 3156  
MILWAUKEE, WI 53201-0000  
Contact: RYAN PIEDOT  
Contact address: N56 W17000 RIDGEWOOD DRIVE  
MENOMONEE FALLS, WI 53051  
Contact country: Not reported  
Contact telephone: 262-703-7019  
Contact email: RYAN.PIEDOT@KOHLS.COM

Map ID  
Direction  
Distance  
Elevation

MAP FINDINGS

Site

Database(s)

EDR ID Number  
EPA ID Number

**KOHL'S DEPARTMENT STORES INC #1376 (Continued)**

**1024827365**

EPA Region: 09  
Classification: Non-Generator  
Description: Handler: Non-Generators do not presently generate hazardous waste

Owner/Operator Summary:

Owner/operator name: KOHL'S DEPARTMENT STORES  
Owner/operator address: N56 W17000 RIDGEWOOD DR  
MENOMONEE FALLS, WI 53051  
Owner/operator country: Not reported  
Owner/operator telephone: 262-703-7019  
Owner/operator email: Not reported  
Owner/operator fax: Not reported  
Owner/operator extension: Not reported  
Legal status: Other  
Owner/Operator Type: Owner  
Owner/Op start date: Not reported  
Owner/Op end date: Not reported

Owner/operator name: RYAN PIEDOT  
Owner/operator address: N56 W17000 RIDGEWOOD DRIVE  
MENOMONEE FALLS, WI 53051  
Owner/operator country: Not reported  
Owner/operator telephone: 262-703-7019  
Owner/operator email: Not reported  
Owner/operator fax: Not reported  
Owner/operator extension: Not reported  
Legal status: Other  
Owner/Operator Type: Operator  
Owner/Op start date: Not reported  
Owner/Op end date: Not reported

Handler Activities Summary:

U.S. importer of hazardous waste: No  
Mixed waste (haz. and radioactive): No  
Recycler of hazardous waste: No  
Transporter of hazardous waste: Yes  
Treater, storer or disposer of HW: No  
Underground injection activity: No  
On-site burner exemption: No  
Furnace exemption: No  
Used oil fuel burner: No  
Used oil processor: No  
User oil refiner: No  
Used oil fuel marketer to burner: No  
Used oil Specification marketer: No  
Used oil transfer facility: No  
Used oil transporter: No

Violation Status: No violations found

Map ID  
 Direction  
 Distance  
 Elevation

MAP FINDINGS

Site

Database(s)

EDR ID Number  
 EPA ID Number

**W133**      **SOUTHERN CALIFORNIA GAS CO**  
**North**     **2929 W 182ND ST**  
**1/8-1/4**    **REDONDO BEACH, CA 90278**  
**0.219 mi.**  
**1155 ft.**    **Site 1 of 6 in cluster W**

**HIST UST**    **S113005869**  
**HAZNET**     **N/A**  
**HWTS**

**Relative:**  
**Lower**  
**Actual:**  
**93 ft.**

**HIST UST:**  
 Name: 182ND ST  
 Address: 2929 W 182ND ST  
 City,State,Zip: REDONDO BEACH, CA 90278  
 File Number: 000286DC  
 URL: <http://geotracker.waterboards.ca.gov/ustpdfs/pdf/000286DC.pdf>  
 Region: Not reported  
 Facility ID: Not reported  
 Facility Type: Not reported  
 Other Type: Not reported  
 Contact Name: Not reported  
 Telephone: Not reported  
 Owner Name: Not reported  
 Owner Address: Not reported  
 Owner City,St,Zip: Not reported  
 Total Tanks: Not reported  
  
 Tank Num: Not reported  
 Container Num: Not reported  
 Year Installed: Not reported  
 Tank Capacity: Not reported  
 Tank Used for: Not reported  
 Type of Fuel: Not reported  
 Container Construction Thickness: Not reported  
 Leak Detection: Not reported

[Click here for Geo Tracker PDF:](#)

**HAZNET:**  
 Name: SOUTHERN CALIFORNIA GAS CO  
 Address: 2929 W 182ND ST  
 Address 2: Not reported  
 City,State,Zip: REDONDO BEACH, CA 90278  
 Contact: NANCY LEE  
 Telephone: 5628064419  
 Mailing Name: Not reported  
 Mailing Address: 8101 S. ROSEMEAD BLVD.  
  
 Year: 2017  
 Gepaid: CAD981422033  
 TSD EPA ID: CAT000625137  
 CA Waste Code: 221 - Waste oil and mixed oil  
 Disposal Method: H141 - Storage, Bulking, And/Or Transfer Off Site--No Treatment/Reovery (H010-H129) Or (H131-H135)  
 Tons: 0.855  
  
 Year: 2017  
 Gepaid: CAD981422033  
 TSD EPA ID: CAT000625137  
 CA Waste Code: 352 - Other organic solids  
 Disposal Method: H141 - Storage, Bulking, And/Or Transfer Off Site--No Treatment/Reovery (H010-H129) Or (H131-H135)  
 Tons: 0.235



Map ID  
Direction  
Distance  
Elevation

MAP FINDINGS

Site

Database(s)

EDR ID Number  
EPA ID Number

**SOUTHERN CALIFORNIA GAS CO (Continued)**

**S113005869**

Year: 2017  
Gepaid: CAD981422033  
TSD EPA ID: CAT000625137  
CA Waste Code: 181 - Other inorganic solid waste  
Disposal Method: H141 - Storage, Bulking, And/Or Transfer Off Site--No Treatment/Reovery (H010-H129) Or (H131-H135)  
Tons: 0.025

Year: 2016  
Gepaid: CAD981422033  
TSD EPA ID: CAT000625137  
CA Waste Code: 221 - Waste oil and mixed oil  
Disposal Method: H141 - Storage, Bulking, And/Or Transfer Off Site--No Treatment/Reovery (H010-H129) Or (H131-H135)  
Tons: 0.627

Year: 2016  
Gepaid: CAD981422033  
TSD EPA ID: CAT000625137  
CA Waste Code: 352 - Other organic solids  
Disposal Method: H141 - Storage, Bulking, And/Or Transfer Off Site--No Treatment/Reovery (H010-H129) Or (H131-H135)  
Tons: 0.315

Year: 2015  
Gepaid: CAD981422033  
TSD EPA ID: CAT000625137  
CA Waste Code: 221 - Waste oil and mixed oil  
Disposal Method: H141 - Storage, Bulking, And/Or Transfer Off Site--No Treatment/Reovery (H010-H129) Or (H131-H135)  
Tons: 1.254

Year: 2015  
Gepaid: CAD981422033  
TSD EPA ID: CAT000625137  
CA Waste Code: 352 - Other organic solids  
Disposal Method: H141 - Storage, Bulking, And/Or Transfer Off Site--No Treatment/Reovery (H010-H129) Or (H131-H135)  
Tons: 0.2675

Year: 2014  
Gepaid: CAD981422033  
TSD EPA ID: CAT000625137  
CA Waste Code: 181 - Other inorganic solid waste  
Disposal Method: H141 - Storage, Bulking, And/Or Transfer Off Site--No Treatment/Reovery (H010-H129) Or (H131-H135)  
Tons: 0.05

Year: 2014  
Gepaid: CAD981422033  
TSD EPA ID: CAT000625137  
CA Waste Code: 221 - Waste oil and mixed oil  
Disposal Method: H141 - Storage, Bulking, And/Or Transfer Off Site--No Treatment/Reovery (H010-H129) Or (H131-H135)  
Tons: 0.475

Year: 2014

Map ID  
Direction  
Distance  
Elevation

MAP FINDINGS

Site

Database(s)

EDR ID Number  
EPA ID Number

**SOUTHERN CALIFORNIA GAS CO (Continued)**

**S113005869**

Gepaid: CAD981422033  
TSD EPA ID: CAT000625137  
CA Waste Code: 352 - Other organic solids  
Disposal Method: H141 - Storage, Bulking, And/Or Transfer Off Site--No  
Treatment/Reovery (H010-H129) Or (H131-H135)  
Tons: 0.6575

[Click this hyperlink](#) while viewing on your computer to access  
173 additional CA HAZNET: record(s) in the EDR Site Report.

Additional Info:

Year: 2017  
Gen EPA ID: CAD981422033

Shipment Date: 20171128  
Creation Date: 7/16/2018 18:30:36  
Receipt Date: 20171128  
Manifest ID: 016660340JJK  
Trans EPA ID: CAT000625137  
Trans Name: SOUTHERN CALIFORNIA GAS COMPANY  
Trans 2 EPA ID: Not reported  
Trans 2 Name: Not reported  
TSDf EPA ID: CAT000625137  
Trans Name: SOUTHERN CALIFORNIA GAS COMPANY - PICO RIVERA  
TSDf Alt EPA ID: Not reported  
TSDf Alt Name: Not reported  
CA Waste Code: 221 - Waste oil and mixed oil  
RCRA Code: Not reported  
Disposal Method: H141 - Storage, Bulking, And/Or Transfer Off Site--No  
Treatment/Reovery (H010-H129) Or (H131-H135)  
Quantity Tons: 0.019  
Waste Quantity: 5  
Quantity Unit: G  
Additional Code 1: Not reported  
Additional Code 2: Not reported  
Additional Code 3: Not reported  
Additional Code 4: Not reported  
Additional Code 5: Not reported

Shipment Date: 20171128  
Creation Date: 7/16/2018 18:30:36  
Receipt Date: 20171128  
Manifest ID: 016660340JJK  
Trans EPA ID: CAT000625137  
Trans Name: SOUTHERN CALIFORNIA GAS COMPANY  
Trans 2 EPA ID: Not reported  
Trans 2 Name: Not reported  
TSDf EPA ID: CAT000625137  
Trans Name: SOUTHERN CALIFORNIA GAS COMPANY - PICO RIVERA  
TSDf Alt EPA ID: Not reported  
TSDf Alt Name: Not reported  
CA Waste Code: 221 - Waste oil and mixed oil  
RCRA Code: Not reported  
Disposal Method: H141 - Storage, Bulking, And/Or Transfer Off Site--No  
Treatment/Reovery (H010-H129) Or (H131-H135)  
Quantity Tons: 0.209

Map ID  
Direction  
Distance  
Elevation

MAP FINDINGS

Site

Database(s)

EDR ID Number  
EPA ID Number

**SOUTHERN CALIFORNIA GAS CO (Continued)**

**S113005869**

Waste Quantity:	55
Quantity Unit:	G
Additional Code 1:	Not reported
Additional Code 2:	Not reported
Additional Code 3:	Not reported
Additional Code 4:	Not reported
Additional Code 5:	Not reported
Shipment Date:	20171128
Creation Date:	7/16/2018 18:30:36
Receipt Date:	20171128
Manifest ID:	016660340JJK
Trans EPA ID:	CAT000625137
Trans Name:	SOUTHERN CALIFORNIA GAS COMPANY
Trans 2 EPA ID:	Not reported
Trans 2 Name:	Not reported
TSDf EPA ID:	CAT000625137
Trans Name:	SOUTHERN CALIFORNIA GAS COMPANY - PICO RIVERA
TSDf Alt EPA ID:	Not reported
TSDf Alt Name:	Not reported
CA Waste Code:	352 - Other organic solids
RCRA Code:	D018
Disposal Method:	H141 - Storage, Bulking, And/Or Transfer Off Site--No Treatment/Reovery (H010-H129) Or (H131-H135)
Quantity Tons:	0.005
Waste Quantity:	10
Quantity Unit:	P
Additional Code 1:	Not reported
Additional Code 2:	Not reported
Additional Code 3:	Not reported
Additional Code 4:	Not reported
Additional Code 5:	Not reported
Shipment Date:	20170922
Creation Date:	6/13/2018 18:30:25
Receipt Date:	20170922
Manifest ID:	016660164JJK
Trans EPA ID:	CAT000625137
Trans Name:	SOUTHERN CALIFORNIA GAS COMPANY
Trans 2 EPA ID:	Not reported
Trans 2 Name:	Not reported
TSDf EPA ID:	CAT000625137
Trans Name:	SOUTHERN CALIFORNIA GAS COMPANY - PICO RIVERA
TSDf Alt EPA ID:	Not reported
TSDf Alt Name:	Not reported
CA Waste Code:	221 - Waste oil and mixed oil
RCRA Code:	Not reported
Disposal Method:	H141 - Storage, Bulking, And/Or Transfer Off Site--No Treatment/Reovery (H010-H129) Or (H131-H135)
Quantity Tons:	0.209
Waste Quantity:	55
Quantity Unit:	G
Additional Code 1:	Not reported
Additional Code 2:	Not reported
Additional Code 3:	Not reported
Additional Code 4:	Not reported
Additional Code 5:	Not reported

Map ID  
Direction  
Distance  
Elevation

MAP FINDINGS

Site

Database(s)

EDR ID Number  
EPA ID Number

**SOUTHERN CALIFORNIA GAS CO (Continued)**

**S113005869**

Shipment Date:	20170922
Creation Date:	6/13/2018 18:30:25
Receipt Date:	20170922
Manifest ID:	016660164JJK
Trans EPA ID:	CAT000625137
Trans Name:	SOUTHERN CALIFORNIA GAS COMPANY
Trans 2 EPA ID:	Not reported
Trans 2 Name:	Not reported
TSDf EPA ID:	CAT000625137
Trans Name:	SOUTHERN CALIFORNIA GAS COMPANY - PICO RIVERA
TSDf Alt EPA ID:	Not reported
TSDf Alt Name:	Not reported
CA Waste Code:	352 - Other organic solids
RCRA Code:	Not reported
Disposal Method:	H141 - Storage, Bulking, And/Or Transfer Off Site--No Treatment/Reovery (H010-H129) Or (H131-H135)
Quantity Tons:	0.075
Waste Quantity:	150
Quantity Unit:	P
Additional Code 1:	Not reported
Additional Code 2:	Not reported
Additional Code 3:	Not reported
Additional Code 4:	Not reported
Additional Code 5:	Not reported
Shipment Date:	20170714
Creation Date:	5/31/2018 18:30:42
Receipt Date:	20170714
Manifest ID:	016661845JJK
Trans EPA ID:	CAT000625137
Trans Name:	SOUTHERN CALIFORNIA GAS COMPANY
Trans 2 EPA ID:	Not reported
Trans 2 Name:	Not reported
TSDf EPA ID:	CAT000625137
Trans Name:	SOUTHERN CALIFORNIA GAS COMPANY - PICO RIVERA
TSDf Alt EPA ID:	Not reported
TSDf Alt Name:	Not reported
CA Waste Code:	352 - Other organic solids
RCRA Code:	Not reported
Disposal Method:	H141 - Storage, Bulking, And/Or Transfer Off Site--No Treatment/Reovery (H010-H129) Or (H131-H135)
Quantity Tons:	0.075
Waste Quantity:	150
Quantity Unit:	P
Additional Code 1:	Not reported
Additional Code 2:	Not reported
Additional Code 3:	Not reported
Additional Code 4:	Not reported
Additional Code 5:	Not reported
Shipment Date:	20170714
Creation Date:	5/31/2018 18:30:42
Receipt Date:	20170714
Manifest ID:	016661845JJK
Trans EPA ID:	CAT000625137
Trans Name:	SOUTHERN CALIFORNIA GAS COMPANY
Trans 2 EPA ID:	Not reported

Map ID  
Direction  
Distance  
Elevation

MAP FINDINGS

Site

Database(s)

EDR ID Number  
EPA ID Number

**SOUTHERN CALIFORNIA GAS CO (Continued)**

**S113005869**

Trans 2 Name:	Not reported
TSDf EPA ID:	CAT000625137
Trans Name:	SOUTHERN CALIFORNIA GAS COMPANY - PICO RIVERA
TSDf Alt EPA ID:	Not reported
TSDf Alt Name:	Not reported
CA Waste Code:	181 - Other inorganic solid waste Organics
RCRA Code:	D008
Disposal Method:	H141 - Storage, Bulking, And/Or Transfer Off Site--No Treatment/Reovery (H010-H129) Or (H131-H135)
Quantity Tons:	0.025
Waste Quantity:	50
Quantity Unit:	P
Additional Code 1:	Not reported
Additional Code 2:	Not reported
Additional Code 3:	Not reported
Additional Code 4:	Not reported
Additional Code 5:	Not reported
Shipment Date:	20170523
Creation Date:	5/21/2018 18:33:13
Receipt Date:	20170523
Manifest ID:	016661653JJK
Trans EPA ID:	CAT000625137
Trans Name:	SOUTHERN CALIFORNIA GAS COMPANY
Trans 2 EPA ID:	Not reported
Trans 2 Name:	Not reported
TSDf EPA ID:	CAT000625137
Trans Name:	SOUTHERN CALIFORNIA GAS COMPANY - PICO RIVERA
TSDf Alt EPA ID:	Not reported
TSDf Alt Name:	Not reported
CA Waste Code:	352 - Other organic solids
RCRA Code:	D018
Disposal Method:	H141 - Storage, Bulking, And/Or Transfer Off Site--No Treatment/Reovery (H010-H129) Or (H131-H135)
Quantity Tons:	0.005
Waste Quantity:	10
Quantity Unit:	P
Additional Code 1:	Not reported
Additional Code 2:	Not reported
Additional Code 3:	Not reported
Additional Code 4:	Not reported
Additional Code 5:	Not reported
Shipment Date:	20170523
Creation Date:	5/21/2018 18:33:13
Receipt Date:	20170523
Manifest ID:	016661653JJK
Trans EPA ID:	CAT000625137
Trans Name:	SOUTHERN CALIFORNIA GAS COMPANY
Trans 2 EPA ID:	Not reported
Trans 2 Name:	Not reported
TSDf EPA ID:	CAT000625137
Trans Name:	SOUTHERN CALIFORNIA GAS COMPANY - PICO RIVERA
TSDf Alt EPA ID:	Not reported
TSDf Alt Name:	Not reported
CA Waste Code:	221 - Waste oil and mixed oil
RCRA Code:	Not reported

Map ID  
Direction  
Distance  
Elevation

MAP FINDINGS

Site

Database(s)

EDR ID Number  
EPA ID Number

**SOUTHERN CALIFORNIA GAS CO (Continued)**

**S113005869**

Disposal Method:	H141 - Storage, Bulking, And/Or Transfer Off Site--No Treatment/Reovery (H010-H129) Or (H131-H135)
Quantity Tons:	0.209
Waste Quantity:	55
Quantity Unit:	G
Additional Code 1:	Not reported
Additional Code 2:	Not reported
Additional Code 3:	Not reported
Additional Code 4:	Not reported
Additional Code 5:	Not reported
Shipment Date:	20170307
Creation Date:	5/18/2017 18:31:53
Receipt Date:	20170307
Manifest ID:	016661569JJK
Trans EPA ID:	CAT000625137
Trans Name:	SOUTHERN CALIFORNIA GAS COMPANY
Trans 2 EPA ID:	Not reported
Trans 2 Name:	Not reported
TSDf EPA ID:	CAT000625137
Trans Name:	SOUTHERN CALIFORNIA GAS COMPANY-PICO RIVERA
TSDf Alt EPA ID:	Not reported
TSDf Alt Name:	Not reported
CA Waste Code:	352 - Other organic solids
RCRA Code:	Not reported
Disposal Method:	H141 - Storage, Bulking, And/Or Transfer Off Site--No Treatment/Reovery (H010-H129) Or (H131-H135)
Quantity Tons:	0.075
Waste Quantity:	150
Quantity Unit:	P
Additional Code 1:	Not reported
Additional Code 2:	Not reported
Additional Code 3:	Not reported
Additional Code 4:	Not reported
Additional Code 5:	Not reported
Additional Info:	
Year:	1996
Gen EPA ID:	CAD981422033
Shipment Date:	19961105
Creation Date:	5/20/1997 0:00:00
Receipt Date:	19961106
Manifest ID:	96387109
Trans EPA ID:	CAD982444481
Trans Name:	Not reported
Trans 2 EPA ID:	Not reported
Trans 2 Name:	Not reported
TSDf EPA ID:	CAD982444481
Trans Name:	Not reported
TSDf Alt EPA ID:	Not reported
TSDf Alt Name:	Not reported
CA Waste Code:	352 - Other organic solids
RCRA Code:	D001
Disposal Method:	R01 - Recycler
Quantity Tons:	0.11
Waste Quantity:	220

Map ID  
Direction  
Distance  
Elevation

MAP FINDINGS

Site

Database(s)

EDR ID Number  
EPA ID Number

**SOUTHERN CALIFORNIA GAS CO (Continued)**

**S113005869**

Quantity Unit:	P
Additional Code 1:	Not reported
Additional Code 2:	Not reported
Additional Code 3:	Not reported
Additional Code 4:	Not reported
Additional Code 5:	Not reported
Shipment Date:	19961105
Creation Date:	5/20/1997 0:00:00
Receipt Date:	19961106
Manifest ID:	96387119
Trans EPA ID:	CAT000625137
Trans Name:	Not reported
Trans 2 EPA ID:	Not reported
Trans 2 Name:	Not reported
TSDf EPA ID:	CAT000625137
Trans Name:	Not reported
TSDf Alt EPA ID:	Not reported
TSDf Alt Name:	Not reported
CA Waste Code:	221 - Waste oil and mixed oil
RCRA Code:	Not reported
Disposal Method:	D99 - Disposal, Other
Quantity Tons:	0.418
Waste Quantity:	110
Quantity Unit:	G
Additional Code 1:	Not reported
Additional Code 2:	Not reported
Additional Code 3:	Not reported
Additional Code 4:	Not reported
Additional Code 5:	Not reported
Shipment Date:	19961105
Creation Date:	5/20/1997 0:00:00
Receipt Date:	19961106
Manifest ID:	96387119
Trans EPA ID:	CAT000625137
Trans Name:	Not reported
Trans 2 EPA ID:	Not reported
Trans 2 Name:	Not reported
TSDf EPA ID:	CAT000625137
Trans Name:	Not reported
TSDf Alt EPA ID:	Not reported
TSDf Alt Name:	Not reported
CA Waste Code:	343 - Unspecified organic liquid mixture
RCRA Code:	Not reported
Disposal Method:	D99 - Disposal, Other
Quantity Tons:	0.187
Waste Quantity:	55
Quantity Unit:	G
Additional Code 1:	Not reported
Additional Code 2:	Not reported
Additional Code 3:	Not reported
Additional Code 4:	Not reported
Additional Code 5:	Not reported
Shipment Date:	19961105
Creation Date:	5/20/1997 0:00:00

Map ID  
Direction  
Distance  
Elevation

MAP FINDINGS

Site

Database(s)

EDR ID Number  
EPA ID Number

**SOUTHERN CALIFORNIA GAS CO (Continued)**

**S113005869**

Receipt Date: 19961106  
Manifest ID: 96387119  
Trans EPA ID: CAT000625137  
Trans Name: Not reported  
Trans 2 EPA ID: Not reported  
Trans 2 Name: Not reported  
TSDf EPA ID: CAT000625137  
Trans Name: Not reported  
TSDf Alt EPA ID: Not reported  
TSDf Alt Name: Not reported  
CA Waste Code: 343 - Unspecified organic liquid mixture  
RCRA Code: Not reported  
Disposal Method: D99 - Disposal, Other  
Quantity Tons: 0.065  
Waste Quantity: 130  
Quantity Unit: P  
Additional Code 1: Not reported  
Additional Code 2: Not reported  
Additional Code 3: Not reported  
Additional Code 4: Not reported  
Additional Code 5: Not reported

Shipment Date: 19961105  
Creation Date: 5/20/1997 0:00:00  
Receipt Date: 19961106  
Manifest ID: 96387119  
Trans EPA ID: CAT000625137  
Trans Name: Not reported  
Trans 2 EPA ID: Not reported  
Trans 2 Name: Not reported  
TSDf EPA ID: CAT000625137  
Trans Name: Not reported  
TSDf Alt EPA ID: Not reported  
TSDf Alt Name: Not reported  
CA Waste Code: 352 - Other organic solids  
RCRA Code: Not reported  
Disposal Method: D99 - Disposal, Other  
Quantity Tons: 0.005  
Waste Quantity: 10  
Quantity Unit: P  
Additional Code 1: Not reported  
Additional Code 2: Not reported  
Additional Code 3: Not reported  
Additional Code 4: Not reported  
Additional Code 5: Not reported

Shipment Date: 19961021  
Creation Date: 9/12/1997 0:00:00  
Receipt Date: 19961025  
Manifest ID: 96098562  
Trans EPA ID: ILD984908202  
Trans Name: Not reported  
Trans 2 EPA ID: ILD984908202  
Trans 2 Name: Not reported  
TSDf EPA ID: CAD093459485  
Trans Name: Not reported  
TSDf Alt EPA ID: CAD093459485



Map ID  
Direction  
Distance  
Elevation

MAP FINDINGS

Site

Database(s)

EDR ID Number  
EPA ID Number

**SOUTHERN CALIFORNIA GAS CO (Continued)**

**S113005869**

TSDf Alt Name:	Not reported
CA Waste Code:	214 - Unspecified solvent mixture
RCRA Code:	D039
Disposal Method:	H01 - Transfer Station
Quantity Tons:	0.018
Waste Quantity:	5
Quantity Unit:	G
Additional Code 1:	Not reported
Additional Code 2:	Not reported
Additional Code 3:	Not reported
Additional Code 4:	Not reported
Additional Code 5:	Not reported
Shipment Date:	19960731
Creation Date:	9/12/1997 0:00:00
Receipt Date:	19960813
Manifest ID:	96100216
Trans EPA ID:	ILD984908202
Trans Name:	Not reported
Trans 2 EPA ID:	ILD984908202
Trans 2 Name:	Not reported
TSDf EPA ID:	CAD093459485
Trans Name:	Not reported
TSDf Alt EPA ID:	Not reported
TSDf Alt Name:	Not reported
CA Waste Code:	214 - Unspecified solvent mixture
RCRA Code:	D039
Disposal Method:	H01 - Transfer Station
Quantity Tons:	0.0144
Waste Quantity:	4
Quantity Unit:	G
Additional Code 1:	Not reported
Additional Code 2:	Not reported
Additional Code 3:	Not reported
Additional Code 4:	Not reported
Additional Code 5:	Not reported
Shipment Date:	19960716
Creation Date:	5/20/1997 0:00:00
Receipt Date:	19960716
Manifest ID:	95151481
Trans EPA ID:	CAT000625137
Trans Name:	Not reported
Trans 2 EPA ID:	Not reported
Trans 2 Name:	Not reported
TSDf EPA ID:	CAT000625137
Trans Name:	Not reported
TSDf Alt EPA ID:	Not reported
TSDf Alt Name:	Not reported
CA Waste Code:	331 - Off-specification, aged, or surplus organics
RCRA Code:	D001
Disposal Method:	D99 - Disposal, Other
Quantity Tons:	0.1
Waste Quantity:	200
Quantity Unit:	P
Additional Code 1:	Not reported
Additional Code 2:	Not reported

Map ID  
Direction  
Distance  
Elevation

MAP FINDINGS

Site

Database(s)

EDR ID Number  
EPA ID Number

**SOUTHERN CALIFORNIA GAS CO (Continued)**

**S113005869**

Additional Code 3:	Not reported
Additional Code 4:	Not reported
Additional Code 5:	Not reported
Shipment Date:	19960716
Creation Date:	5/20/1997 0:00:00
Receipt Date:	19960716
Manifest ID:	95151480
Trans EPA ID:	CAT000625137
Trans Name:	Not reported
Trans 2 EPA ID:	Not reported
Trans 2 Name:	Not reported
TSDf EPA ID:	CAT000625137
Trans Name:	Not reported
TSDf Alt EPA ID:	Not reported
TSDf Alt Name:	Not reported
CA Waste Code:	343 - Unspecified organic liquid mixture
RCRA Code:	Not reported
Disposal Method:	D99 - Disposal, Other
Quantity Tons:	0.187
Waste Quantity:	55
Quantity Unit:	G
Additional Code 1:	Not reported
Additional Code 2:	Not reported
Additional Code 3:	Not reported
Additional Code 4:	Not reported
Additional Code 5:	Not reported
Shipment Date:	19960716
Creation Date:	5/20/1997 0:00:00
Receipt Date:	19960716
Manifest ID:	95151480
Trans EPA ID:	CAT000625137
Trans Name:	Not reported
Trans 2 EPA ID:	Not reported
Trans 2 Name:	Not reported
TSDf EPA ID:	CAT000625137
Trans Name:	Not reported
TSDf Alt EPA ID:	Not reported
TSDf Alt Name:	Not reported
CA Waste Code:	221 - Waste oil and mixed oil
RCRA Code:	Not reported
Disposal Method:	D99 - Disposal, Other
Quantity Tons:	0.627
Waste Quantity:	165
Quantity Unit:	G
Additional Code 1:	Not reported
Additional Code 2:	Not reported
Additional Code 3:	Not reported
Additional Code 4:	Not reported
Additional Code 5:	Not reported

Additional Info:  
Year: 2010  
Gen EPA ID: CAD981422033  
  
Shipment Date: 20100820

Map ID  
Direction  
Distance  
Elevation

MAP FINDINGS

Site

Database(s)

EDR ID Number  
EPA ID Number

**SOUTHERN CALIFORNIA GAS CO (Continued)**

**S113005869**

Creation Date: 10/8/2010 18:30:26  
Receipt Date: 20100820  
Manifest ID: 004857896JJK  
Trans EPA ID: CAT000625137  
Trans Name: SOUTHERN CALIFORNIA GAS COMPANY  
Trans 2 EPA ID: Not reported  
Trans 2 Name: Not reported  
TSDf EPA ID: CAT000625137  
Trans Name: SOUTHERN CALIFORNIA GAS COMPANY - PICO RIVERA  
TSDf Alt EPA ID: Not reported  
TSDf Alt Name: Not reported  
CA Waste Code: 181 - Other inorganic solid waste Organics  
RCRA Code: D008  
Disposal Method: H141 - Storage, Bulking, And/Or Transfer Off Site--No Treatment/Reovery (H010-H129) Or (H131-H135)  
  
Quantity Tons: 0.035  
Waste Quantity: 70  
Quantity Unit: P  
Additional Code 1: Not reported  
Additional Code 2: Not reported  
Additional Code 3: Not reported  
Additional Code 4: Not reported  
Additional Code 5: Not reported  
  
Shipment Date: 20100820  
Creation Date: 10/8/2010 18:30:26  
Receipt Date: 20100820  
Manifest ID: 004857897JJK  
Trans EPA ID: CAT000625137  
Trans Name: SOUTHERN CALIFORNIA GAS COMPANY  
Trans 2 EPA ID: Not reported  
Trans 2 Name: Not reported  
TSDf EPA ID: CAT000625137  
Trans Name: SOUTHERN CALIFORNIA GAS COMPANY - PICO RIVERA  
TSDf Alt EPA ID: Not reported  
TSDf Alt Name: Not reported  
CA Waste Code: 221 - Waste oil and mixed oil  
RCRA Code: Not reported  
Disposal Method: H141 - Storage, Bulking, And/Or Transfer Off Site--No Treatment/Reovery (H010-H129) Or (H131-H135)  
  
Quantity Tons: 0.209  
Waste Quantity: 55  
Quantity Unit: G  
Additional Code 1: Not reported  
Additional Code 2: Not reported  
Additional Code 3: Not reported  
Additional Code 4: Not reported  
Additional Code 5: Not reported  
  
Shipment Date: 20100820  
Creation Date: 10/8/2010 18:30:26  
Receipt Date: 20100820  
Manifest ID: 004857897JJK  
Trans EPA ID: CAT000625137  
Trans Name: SOUTHERN CALIFORNIA GAS COMPANY  
Trans 2 EPA ID: Not reported  
Trans 2 Name: Not reported

Map ID  
Direction  
Distance  
Elevation

MAP FINDINGS

Site

Database(s)

EDR ID Number  
EPA ID Number

**SOUTHERN CALIFORNIA GAS CO (Continued)**

**S113005869**

TSDF EPA ID: CAT000625137  
Trans Name: SOUTHERN CALIFORNIA GAS COMPANY - PICO RIVERA  
TSDF Alt EPA ID: Not reported  
TSDF Alt Name: Not reported  
CA Waste Code: 352 - Other organic solids  
RCRA Code: Not reported  
Disposal Method: H141 - Storage, Bulking, And/Or Transfer Off Site--No Treatment/Reovery (H010-H129) Or (H131-H135)  
  
Quantity Tons: 0.05  
Waste Quantity: 100  
Quantity Unit: P  
Additional Code 1: Not reported  
Additional Code 2: Not reported  
Additional Code 3: Not reported  
Additional Code 4: Not reported  
Additional Code 5: Not reported  
  
Shipment Date: 20100820  
Creation Date: 10/8/2010 18:30:26  
Receipt Date: 20100820  
Manifest ID: 004857897JJK  
Trans EPA ID: CAT000625137  
Trans Name: SOUTHERN CALIFORNIA GAS COMPANY  
Trans 2 EPA ID: Not reported  
Trans 2 Name: Not reported  
TSDF EPA ID: CAT000625137  
Trans Name: SOUTHERN CALIFORNIA GAS COMPANY - PICO RIVERA  
TSDF Alt EPA ID: Not reported  
TSDF Alt Name: Not reported  
CA Waste Code: 343 - Unspecified organic liquid mixture  
RCRA Code: Not reported  
Disposal Method: H141 - Storage, Bulking, And/Or Transfer Off Site--No Treatment/Reovery (H010-H129) Or (H131-H135)  
  
Quantity Tons: 0.0034  
Waste Quantity: 1  
Quantity Unit: G  
Additional Code 1: Not reported  
Additional Code 2: Not reported  
Additional Code 3: Not reported  
Additional Code 4: Not reported  
Additional Code 5: Not reported  
  
Shipment Date: 20100611  
Creation Date: 8/6/2010 18:31:37  
Receipt Date: 20100611  
Manifest ID: 004857796JJK  
Trans EPA ID: CAT000625137  
Trans Name: SOUTHERN CALIFORNIA GAS COMPANY  
Trans 2 EPA ID: Not reported  
Trans 2 Name: Not reported  
TSDF EPA ID: CAT000625137  
Trans Name: SOUTHERN CALIFORNIA GAS COMPANY - PICO RIVERA  
TSDF Alt EPA ID: Not reported  
TSDF Alt Name: Not reported  
CA Waste Code: 352 - Other organic solids  
RCRA Code: Not reported  
Disposal Method: H141 - Storage, Bulking, And/Or Transfer Off Site--No

Map ID  
Direction  
Distance  
Elevation

MAP FINDINGS

Site

Database(s)

EDR ID Number  
EPA ID Number

**SOUTHERN CALIFORNIA GAS CO (Continued)**

**S113005869**

Quantity Tons:	Treatment/Reovery (H010-H129) Or (H131-H135) 0.125
Waste Quantity:	250
Quantity Unit:	P
Additional Code 1:	Not reported
Additional Code 2:	Not reported
Additional Code 3:	Not reported
Additional Code 4:	Not reported
Additional Code 5:	Not reported
Shipment Date:	20100611
Creation Date:	8/6/2010 18:31:37
Receipt Date:	20100611
Manifest ID:	004857796JJK
Trans EPA ID:	CAT000625137
Trans Name:	SOUTHERN CALIFORNIA GAS COMPANY
Trans 2 EPA ID:	Not reported
Trans 2 Name:	Not reported
TSDf EPA ID:	CAT000625137
Trans Name:	SOUTHERN CALIFORNIA GAS COMPANY - PICO RIVERA
TSDf Alt EPA ID:	Not reported
TSDf Alt Name:	Not reported
CA Waste Code:	221 - Waste oil and mixed oil
RCRA Code:	Not reported
Disposal Method:	H141 - Storage, Bulking, And/Or Transfer Off Site--No Treatment/Reovery (H010-H129) Or (H131-H135)
Quantity Tons:	0.019
Waste Quantity:	5
Quantity Unit:	G
Additional Code 1:	Not reported
Additional Code 2:	Not reported
Additional Code 3:	Not reported
Additional Code 4:	Not reported
Additional Code 5:	Not reported
Shipment Date:	20100611
Creation Date:	8/6/2010 18:31:37
Receipt Date:	20100611
Manifest ID:	004857796JJK
Trans EPA ID:	CAT000625137
Trans Name:	SOUTHERN CALIFORNIA GAS COMPANY
Trans 2 EPA ID:	Not reported
Trans 2 Name:	Not reported
TSDf EPA ID:	CAT000625137
Trans Name:	SOUTHERN CALIFORNIA GAS COMPANY - PICO RIVERA
TSDf Alt EPA ID:	Not reported
TSDf Alt Name:	Not reported
CA Waste Code:	221 - Waste oil and mixed oil
RCRA Code:	Not reported
Disposal Method:	H141 - Storage, Bulking, And/Or Transfer Off Site--No Treatment/Reovery (H010-H129) Or (H131-H135)
Quantity Tons:	0.209
Waste Quantity:	55
Quantity Unit:	G
Additional Code 1:	Not reported
Additional Code 2:	Not reported
Additional Code 3:	Not reported

Map ID  
Direction  
Distance  
Elevation

MAP FINDINGS

Site

Database(s)

EDR ID Number  
EPA ID Number

**SOUTHERN CALIFORNIA GAS CO (Continued)**

**S113005869**

Additional Code 4:	Not reported
Additional Code 5:	Not reported
Shipment Date:	20100611
Creation Date:	8/6/2010 18:31:37
Receipt Date:	20100611
Manifest ID:	004857782JJK
Trans EPA ID:	CAT000625137
Trans Name:	SOUTHERN CALIFORNIA GAS COMPANY
Trans 2 EPA ID:	Not reported
Trans 2 Name:	Not reported
TSDf EPA ID:	CAT000625137
Trans Name:	SOUTHERN CALIFORNIA GAS COMPANY - PICO RIVERA
TSDf Alt EPA ID:	Not reported
TSDf Alt Name:	Not reported
CA Waste Code:	151 - Asbestos-containing waste
RCRA Code:	Not reported
Disposal Method:	H141 - Storage, Bulking, And/Or Transfer Off Site--No Treatment/Recovery (H010-H129) Or (H131-H135)
Quantity Tons:	0.0025
Waste Quantity:	5
Quantity Unit:	P
Additional Code 1:	Not reported
Additional Code 2:	Not reported
Additional Code 3:	Not reported
Additional Code 4:	Not reported
Additional Code 5:	Not reported
Shipment Date:	20100611
Creation Date:	8/6/2010 18:31:37
Receipt Date:	20100611
Manifest ID:	004857796JJK
Trans EPA ID:	CAT000625137
Trans Name:	SOUTHERN CALIFORNIA GAS COMPANY
Trans 2 EPA ID:	Not reported
Trans 2 Name:	Not reported
TSDf EPA ID:	CAT000625137
Trans Name:	SOUTHERN CALIFORNIA GAS COMPANY - PICO RIVERA
TSDf Alt EPA ID:	Not reported
TSDf Alt Name:	Not reported
CA Waste Code:	343 - Unspecified organic liquid mixture
RCRA Code:	Not reported
Disposal Method:	H141 - Storage, Bulking, And/Or Transfer Off Site--No Treatment/Recovery (H010-H129) Or (H131-H135)
Quantity Tons:	0.187
Waste Quantity:	55
Quantity Unit:	G
Additional Code 1:	Not reported
Additional Code 2:	Not reported
Additional Code 3:	Not reported
Additional Code 4:	Not reported
Additional Code 5:	Not reported
Shipment Date:	20100402
Creation Date:	6/29/2010 18:30:18
Receipt Date:	20100402
Manifest ID:	004857501JJK

Map ID  
Direction  
Distance  
Elevation

MAP FINDINGS

Site

Database(s)

EDR ID Number  
EPA ID Number

**SOUTHERN CALIFORNIA GAS CO (Continued)**

**S113005869**

Trans EPA ID: CAT000625137  
Trans Name: SOUTHERN CALIFORNIA GAS COMPANY  
Trans 2 EPA ID: Not reported  
Trans 2 Name: Not reported  
TSDf EPA ID: CAT000625137  
Trans Name: SOUTHERN CALIFORNIA GAS COMPANY - PICO RIVERA  
TSDf Alt EPA ID: Not reported  
TSDf Alt Name: Not reported  
CA Waste Code: 352 - Other organic solids  
RCRA Code: Not reported  
Disposal Method: H141 - Storage, Bulking, And/Or Transfer Off Site--No Treatment/Reovery (H010-H129) Or (H131-H135)  
  
Quantity Tons: 0.05  
Waste Quantity: 100  
Quantity Unit: P  
Additional Code 1: Not reported  
Additional Code 2: Not reported  
Additional Code 3: Not reported  
Additional Code 4: Not reported  
Additional Code 5: Not reported

Additional Info:

Year: 2007  
Gen EPA ID: CAD981422033

Shipment Date: 20071120  
Creation Date: 2/4/2008 18:30:20  
Receipt Date: 20071120  
Manifest ID: 000447876JJK  
Trans EPA ID: CAT000625137  
Trans Name: SOUTHERN CALIFORNIA GAS CO  
Trans 2 EPA ID: Not reported  
Trans 2 Name: Not reported  
TSDf EPA ID: CAT000625137  
Trans Name: SCG-PICO RIVERA  
TSDf Alt EPA ID: Not reported  
TSDf Alt Name: Not reported  
CA Waste Code: 221 - Waste oil and mixed oil  
RCRA Code: Not reported  
Disposal Method: H141 - Storage, Bulking, And/Or Transfer Off Site--No Treatment/Reovery (H010-H129) Or (H131-H135)  
  
Quantity Tons: 0.0076  
Waste Quantity: 2  
Quantity Unit: G  
Additional Code 1: Not reported  
Additional Code 2: Not reported  
Additional Code 3: Not reported  
Additional Code 4: Not reported  
Additional Code 5: Not reported

Shipment Date: 20071120  
Creation Date: 2/4/2008 18:30:20  
Receipt Date: 20071120  
Manifest ID: 000456137JJK  
Trans EPA ID: CAT000625137  
Trans Name: SOUTHERN CALIFORNIA GAS CO  
Trans 2 EPA ID: Not reported

Map ID  
Direction  
Distance  
Elevation

MAP FINDINGS

Site

Database(s)

EDR ID Number  
EPA ID Number

**SOUTHERN CALIFORNIA GAS CO (Continued)**

**S113005869**

Trans 2 Name:	Not reported
TSDf EPA ID:	CAT000625137
Trans Name:	SCG-PICO RIVERA
TSDf Alt EPA ID:	Not reported
TSDf Alt Name:	Not reported
CA Waste Code:	221 - Waste oil and mixed oil
RCRA Code:	Not reported
Disposal Method:	H141 - Storage, Bulking, And/Or Transfer Off Site--No Treatment/Reovery (H010-H129) Or (H131-H135)
Quantity Tons:	0.209
Waste Quantity:	55
Quantity Unit:	G
Additional Code 1:	Not reported
Additional Code 2:	Not reported
Additional Code 3:	Not reported
Additional Code 4:	Not reported
Additional Code 5:	Not reported
Shipment Date:	20071120
Creation Date:	2/4/2008 18:30:20
Receipt Date:	20071120
Manifest ID:	000456137JJK
Trans EPA ID:	CAT000625137
Trans Name:	SOUTHERN CALIFORNIA GAS CO
Trans 2 EPA ID:	Not reported
Trans 2 Name:	Not reported
TSDf EPA ID:	CAT000625137
Trans Name:	SCG-PICO RIVERA
TSDf Alt EPA ID:	Not reported
TSDf Alt Name:	Not reported
CA Waste Code:	352 - Other organic solids
RCRA Code:	Not reported
Disposal Method:	H141 - Storage, Bulking, And/Or Transfer Off Site--No Treatment/Reovery (H010-H129) Or (H131-H135)
Quantity Tons:	0.3
Waste Quantity:	600
Quantity Unit:	P
Additional Code 1:	Not reported
Additional Code 2:	Not reported
Additional Code 3:	Not reported
Additional Code 4:	Not reported
Additional Code 5:	Not reported
Shipment Date:	20070921
Creation Date:	12/28/2007 18:30:39
Receipt Date:	20070921
Manifest ID:	000447827JJK
Trans EPA ID:	CAT000625137
Trans Name:	SOUTHERN CALIFORNIA GAS CO
Trans 2 EPA ID:	Not reported
Trans 2 Name:	Not reported
TSDf EPA ID:	CAT000625137
Trans Name:	SCG - PICO RIVERA
TSDf Alt EPA ID:	Not reported
TSDf Alt Name:	Not reported
CA Waste Code:	352 - Other organic solids
RCRA Code:	Not reported



Map ID  
Direction  
Distance  
Elevation

MAP FINDINGS

Site

Database(s)

EDR ID Number  
EPA ID Number

**SOUTHERN CALIFORNIA GAS CO (Continued)**

**S113005869**

Disposal Method: H141 - Storage, Bulking, And/Or Transfer Off Site--No Treatment/Reovery (H010-H129) Or (H131-H135)  
Quantity Tons: 0.08  
Waste Quantity: 160  
Quantity Unit: P  
Additional Code 1: Not reported  
Additional Code 2: Not reported  
Additional Code 3: Not reported  
Additional Code 4: Not reported  
Additional Code 5: Not reported

Shipment Date: 20070921  
Creation Date: 12/28/2007 18:30:39  
Receipt Date: 20070921  
Manifest ID: 000447827JJK  
Trans EPA ID: CAT000625137  
Trans Name: SOUTHERN CALIFORNIA GAS CO  
Trans 2 EPA ID: Not reported  
Trans 2 Name: Not reported  
TSDf EPA ID: CAT000625137  
Trans Name: SCG - PICO RIVERA  
TSDf Alt EPA ID: Not reported  
TSDf Alt Name: Not reported  
CA Waste Code: 221 - Waste oil and mixed oil  
RCRA Code: Not reported  
Disposal Method: H141 - Storage, Bulking, And/Or Transfer Off Site--No Treatment/Reovery (H010-H129) Or (H131-H135)

Quantity Tons: 0.209  
Waste Quantity: 55  
Quantity Unit: G  
Additional Code 1: Not reported  
Additional Code 2: Not reported  
Additional Code 3: Not reported  
Additional Code 4: Not reported  
Additional Code 5: Not reported

Shipment Date: 20070810  
Creation Date: 1/8/2008 18:30:16  
Receipt Date: 20070810  
Manifest ID: 000447708JJK  
Trans EPA ID: CAT000625137  
Trans Name: SOUTHERN CALIFORNIA GAS CO  
Trans 2 EPA ID: Not reported  
Trans 2 Name: Not reported  
TSDf EPA ID: CAT000625137  
Trans Name: SCG - PICO RIVERA  
TSDf Alt EPA ID: Not reported  
TSDf Alt Name: Not reported  
CA Waste Code: 223 - Unspecified oil-containing waste  
RCRA Code: Not reported  
Disposal Method: H141 - Storage, Bulking, And/Or Transfer Off Site--No Treatment/Reovery (H010-H129) Or (H131-H135)

Quantity Tons: 0.04  
Waste Quantity: 80  
Quantity Unit: P  
Additional Code 1: Not reported  
Additional Code 2: Not reported

Map ID  
Direction  
Distance  
Elevation

MAP FINDINGS

Site

Database(s)

EDR ID Number  
EPA ID Number

**SOUTHERN CALIFORNIA GAS CO (Continued)**

**S113005869**

Additional Code 3:	Not reported
Additional Code 4:	Not reported
Additional Code 5:	Not reported
Shipment Date:	20070810
Creation Date:	1/8/2008 18:30:16
Receipt Date:	20070810
Manifest ID:	000447708JJK
Trans EPA ID:	CAT000625137
Trans Name:	SOUTHERN CALIFORNIA GAS CO
Trans 2 EPA ID:	Not reported
Trans 2 Name:	Not reported
TSDf EPA ID:	CAT000625137
Trans Name:	SCG - PICO RIVERA
TSDf Alt EPA ID:	Not reported
TSDf Alt Name:	Not reported
CA Waste Code:	352 - Other organic solids
RCRA Code:	Not reported
Disposal Method:	H141 - Storage, Bulking, And/Or Transfer Off Site--No Treatment/Reovery (H010-H129) Or (H131-H135)
Quantity Tons:	0.08
Waste Quantity:	160
Quantity Unit:	P
Additional Code 1:	Not reported
Additional Code 2:	Not reported
Additional Code 3:	Not reported
Additional Code 4:	Not reported
Additional Code 5:	Not reported
Shipment Date:	20070810
Creation Date:	1/8/2008 18:30:16
Receipt Date:	20070810
Manifest ID:	000447708JJK
Trans EPA ID:	CAT000625137
Trans Name:	SOUTHERN CALIFORNIA GAS CO
Trans 2 EPA ID:	Not reported
Trans 2 Name:	Not reported
TSDf EPA ID:	CAT000625137
Trans Name:	SCG - PICO RIVERA
TSDf Alt EPA ID:	Not reported
TSDf Alt Name:	Not reported
CA Waste Code:	221 - Waste oil and mixed oil
RCRA Code:	Not reported
Disposal Method:	H141 - Storage, Bulking, And/Or Transfer Off Site--No Treatment/Reovery (H010-H129) Or (H131-H135)
Quantity Tons:	0.019
Waste Quantity:	5
Quantity Unit:	G
Additional Code 1:	Not reported
Additional Code 2:	Not reported
Additional Code 3:	Not reported
Additional Code 4:	Not reported
Additional Code 5:	Not reported
Shipment Date:	20070810
Creation Date:	1/8/2008 18:30:16
Receipt Date:	20070810

Map ID  
Direction  
Distance  
Elevation

MAP FINDINGS

Site

Database(s)

EDR ID Number  
EPA ID Number

**SOUTHERN CALIFORNIA GAS CO (Continued)**

**S113005869**

Manifest ID: 000447708JJK  
Trans EPA ID: CAT000625137  
Trans Name: SOUTHERN CALIFORNIA GAS CO  
Trans 2 EPA ID: Not reported  
Trans 2 Name: Not reported  
TSDf EPA ID: CAT000625137  
Trans Name: SCG - PICO RIVERA  
TSDf Alt EPA ID: Not reported  
TSDf Alt Name: Not reported  
CA Waste Code: 221 - Waste oil and mixed oil  
RCRA Code: Not reported  
Disposal Method: H141 - Storage, Bulking, And/Or Transfer Off Site--No Treatment/Reovery (H010-H129) Or (H131-H135)

Quantity Tons: 0.209  
Waste Quantity: 55  
Quantity Unit: G  
Additional Code 1: Not reported  
Additional Code 2: Not reported  
Additional Code 3: Not reported  
Additional Code 4: Not reported  
Additional Code 5: Not reported

Shipment Date: 20070706  
Creation Date: 11/3/2007 18:30:14  
Receipt Date: 20070706  
Manifest ID: 000447555JJK  
Trans EPA ID: CAT000625137  
Trans Name: SOUTHERN CALIFORNIA GAS CO  
Trans 2 EPA ID: Not reported  
Trans 2 Name: Not reported  
TSDf EPA ID: CAT000625137  
Trans Name: SCG - PICO RIVERA  
TSDf Alt EPA ID: Not reported  
TSDf Alt Name: Not reported  
CA Waste Code: 352 - Other organic solids  
RCRA Code: Not reported  
Disposal Method: H141 - Storage, Bulking, And/Or Transfer Off Site--No Treatment/Reovery (H010-H129) Or (H131-H135)

Quantity Tons: 0.2  
Waste Quantity: 400  
Quantity Unit: P  
Additional Code 1: Not reported  
Additional Code 2: Not reported  
Additional Code 3: Not reported  
Additional Code 4: Not reported  
Additional Code 5: Not reported

Additional Info:  
Year: 2005  
Gen EPA ID: CAD981422033

Shipment Date: 20051117  
Creation Date: 1/2/2007 18:30:20  
Receipt Date: 20051118  
Manifest ID: 24364490  
Trans EPA ID: TXR000050930  
Trans Name: SAFETY-KLEEN SYSTEMS INC

Map ID  
Direction  
Distance  
Elevation

MAP FINDINGS

Site

Database(s)

EDR ID Number  
EPA ID Number

**SOUTHERN CALIFORNIA GAS CO (Continued)**

**S113005869**

Trans 2 EPA ID: Not reported  
Trans 2 Name: Not reported  
TSDf EPA ID: CAT000613935  
Trans Name: SAFETY-KLEEN SYSTEMS INC  
TSDf Alt EPA ID: CAT000613935  
TSDf Alt Name: Not reported  
CA Waste Code: 134 - Aqueous solution with <10% total organic residues  
RCRA Code: D039  
Disposal Method: H01 - Transfer Station  
Quantity Tons: 0.021  
Waste Quantity: 5  
Quantity Unit: G  
Additional Code 1: Not reported  
Additional Code 2: Not reported  
Additional Code 3: Not reported  
Additional Code 4: Not reported  
Additional Code 5: Not reported

Shipment Date: 20051117  
Creation Date: 1/2/2007 18:30:20  
Receipt Date: 20051118  
Manifest ID: 24364490  
Trans EPA ID: TXR000050930  
Trans Name: SAFETY-KLEEN SYSTEMS INC  
Trans 2 EPA ID: Not reported  
Trans 2 Name: Not reported  
TSDf EPA ID: CAT000613935  
Trans Name: SAFETY-KLEEN SYSTEMS INC  
TSDf Alt EPA ID: CAT000613935  
TSDf Alt Name: Not reported  
CA Waste Code: 134 - Aqueous solution with <10% total organic residues  
RCRA Code: Not reported  
Disposal Method: H01 - Transfer Station  
Quantity Tons: 0.063  
Waste Quantity: 15  
Quantity Unit: G  
Additional Code 1: Not reported  
Additional Code 2: Not reported  
Additional Code 3: Not reported  
Additional Code 4: Not reported  
Additional Code 5: Not reported

Shipment Date: 20050909  
Creation Date: 4/13/2006 18:47:49  
Receipt Date: 20050909  
Manifest ID: 24175510  
Trans EPA ID: CAT000625137  
Trans Name: SOUTHERN CALIFORNIA GAS CO  
Trans 2 EPA ID: Not reported  
Trans 2 Name: Not reported  
TSDf EPA ID: CAT000625137  
Trans Name: SCG - PICO RIVERA  
TSDf Alt EPA ID: HYHQ36007166  
TSDf Alt Name: Not reported  
CA Waste Code: 221 - Waste oil and mixed oil  
RCRA Code: Not reported  
Disposal Method: D99 - Disposal, Other

Map ID  
Direction  
Distance  
Elevation

MAP FINDINGS

Site

Database(s)

EDR ID Number  
EPA ID Number

**SOUTHERN CALIFORNIA GAS CO (Continued)**

**S113005869**

Quantity Tons:	0.038
Waste Quantity:	10
Quantity Unit:	G
Additional Code 1:	Not reported
Additional Code 2:	Not reported
Additional Code 3:	Not reported
Additional Code 4:	Not reported
Additional Code 5:	Not reported
Shipment Date:	20050909
Creation Date:	4/13/2006 18:47:49
Receipt Date:	20050909
Manifest ID:	24175510
Trans EPA ID:	CAT000625137
Trans Name:	SOUTHERN CALIFORNIA GAS CO
Trans 2 EPA ID:	Not reported
Trans 2 Name:	Not reported
TSDf EPA ID:	CAT000625137
Trans Name:	SCG - PICO RIVERA
TSDf Alt EPA ID:	HYHQ36007166
TSDf Alt Name:	Not reported
CA Waste Code:	223 - Unspecified oil-containing waste
RCRA Code:	Not reported
Disposal Method:	D99 - Disposal, Other
Quantity Tons:	0.08
Waste Quantity:	160
Quantity Unit:	P
Additional Code 1:	Not reported
Additional Code 2:	Not reported
Additional Code 3:	Not reported
Additional Code 4:	Not reported
Additional Code 5:	Not reported
Shipment Date:	20050909
Creation Date:	4/13/2006 18:47:49
Receipt Date:	20050909
Manifest ID:	24175510
Trans EPA ID:	CAT000625137
Trans Name:	SOUTHERN CALIFORNIA GAS CO
Trans 2 EPA ID:	Not reported
Trans 2 Name:	Not reported
TSDf EPA ID:	CAT000625137
Trans Name:	SCG - PICO RIVERA
TSDf Alt EPA ID:	HYHQ36007166
TSDf Alt Name:	Not reported
CA Waste Code:	352 - Other organic solids
RCRA Code:	D018
Disposal Method:	D99 - Disposal, Other
Quantity Tons:	0.005
Waste Quantity:	10
Quantity Unit:	P
Additional Code 1:	Not reported
Additional Code 2:	Not reported
Additional Code 3:	Not reported
Additional Code 4:	Not reported
Additional Code 5:	Not reported

Map ID  
Direction  
Distance  
Elevation

MAP FINDINGS

Site

Database(s)

EDR ID Number  
EPA ID Number

**SOUTHERN CALIFORNIA GAS CO (Continued)**

**S113005869**

Shipment Date:	20050902
Creation Date:	4/13/2006 18:47:49
Receipt Date:	20050902
Manifest ID:	24146971
Trans EPA ID:	CAT000625137
Trans Name:	SOUTHERN CALIFORNIA GAS CO
Trans 2 EPA ID:	Not reported
Trans 2 Name:	Not reported
TSDf EPA ID:	CAT000625137
Trans Name:	SCG-PICO RIVERA
TSDf Alt EPA ID:	HYHQ36007166
TSDf Alt Name:	Not reported
CA Waste Code:	221 - Waste oil and mixed oil
RCRA Code:	Not reported
Disposal Method:	D99 - Disposal, Other
Quantity Tons:	0.209
Waste Quantity:	55
Quantity Unit:	G
Additional Code 1:	Not reported
Additional Code 2:	Not reported
Additional Code 3:	Not reported
Additional Code 4:	Not reported
Additional Code 5:	Not reported
Shipment Date:	20050818
Creation Date:	4/13/2006 18:45:56
Receipt Date:	20050819
Manifest ID:	23677949
Trans EPA ID:	TXR000050930
Trans Name:	SAFETY-KLEEN SYSTEMS INC
Trans 2 EPA ID:	Not reported
Trans 2 Name:	Not reported
TSDf EPA ID:	CAT000613935
Trans Name:	SAFETY-KLEEN SYSTEMS INC
TSDf Alt EPA ID:	CAT000613935
TSDf Alt Name:	Not reported
CA Waste Code:	134 - Aqueous solution with <10% total organic residues
RCRA Code:	Not reported
Disposal Method:	H01 - Transfer Station
Quantity Tons:	0.084
Waste Quantity:	20
Quantity Unit:	G
Additional Code 1:	Not reported
Additional Code 2:	Not reported
Additional Code 3:	Not reported
Additional Code 4:	Not reported
Additional Code 5:	Not reported
Shipment Date:	20050818
Creation Date:	4/13/2006 18:45:56
Receipt Date:	20050819
Manifest ID:	23677949
Trans EPA ID:	TXR000050930
Trans Name:	SAFETY-KLEEN SYSTEMS INC
Trans 2 EPA ID:	Not reported
Trans 2 Name:	Not reported
TSDf EPA ID:	CAT000613935

Map ID  
Direction  
Distance  
Elevation

MAP FINDINGS

Site

Database(s)

EDR ID Number  
EPA ID Number

**SOUTHERN CALIFORNIA GAS CO (Continued)**

**S113005869**

Trans Name: SAFETY-KLEEN SYSTEMS INC  
TSDf Alt EPA ID: CAT000613935  
TSDf Alt Name: Not reported  
CA Waste Code: 134 - Aqueous solution with <10% total organic residues  
RCRA Code: D039  
Disposal Method: H01 - Transfer Station  
Quantity Tons: 0.021  
Waste Quantity: 5  
Quantity Unit: G  
Additional Code 1: Not reported  
Additional Code 2: Not reported  
Additional Code 3: Not reported  
Additional Code 4: Not reported  
Additional Code 5: Not reported

Shipment Date: 20050617  
Creation Date: 8/17/2005 18:33:44  
Receipt Date: 20050617  
Manifest ID: 24175571  
Trans EPA ID: CAT000625137  
Trans Name: SOUTHERN CALIFORNIA GAS CO  
Trans 2 EPA ID: Not reported  
Trans 2 Name: Not reported  
TSDf EPA ID: CAT000625137  
Trans Name: SCG - PICO RIVERA  
TSDf Alt EPA ID: HHYQ36007166  
TSDf Alt Name: Not reported  
CA Waste Code: 223 - Unspecified oil-containing waste  
RCRA Code: NONE  
Disposal Method: D99 - Disposal, Other  
Quantity Tons: 0.5  
Waste Quantity: 1000  
Quantity Unit: P  
Additional Code 1: Not reported  
Additional Code 2: Not reported  
Additional Code 3: Not reported  
Additional Code 4: Not reported  
Additional Code 5: Not reported

Shipment Date: 20050527  
Creation Date: 8/17/2005 18:31:07  
Receipt Date: 20050531  
Manifest ID: 24267664  
Trans EPA ID: TXR000050930  
Trans Name: SAFETY-KLEEN SYSTEMS INC  
Trans 2 EPA ID: Not reported  
Trans 2 Name: Not reported  
TSDf EPA ID: CAT000613935  
Trans Name: SAFETY-KLEEN SYSTEMS INC  
TSDf Alt EPA ID: CAT000613935  
TSDf Alt Name: Not reported  
CA Waste Code: 134 - Aqueous solution with <10% total organic residues  
RCRA Code: Not reported  
Disposal Method: H01 - Transfer Station  
Quantity Tons: 0.042  
Waste Quantity: 10  
Quantity Unit: G

Map ID  
Direction  
Distance  
Elevation

MAP FINDINGS

Site

Database(s)

EDR ID Number  
EPA ID Number

**SOUTHERN CALIFORNIA GAS CO (Continued)**

**S113005869**

Additional Code 1: Not reported  
Additional Code 2: Not reported  
Additional Code 3: Not reported  
Additional Code 4: Not reported  
Additional Code 5: Not reported

Additional Info:

Year: 2009  
Gen EPA ID: CAD981422033

Shipment Date: 20091218  
Creation Date: 5/3/2010 16:13:13  
Receipt Date: 20091218  
Manifest ID: 004827810JJK  
Trans EPA ID: CAT000625137  
Trans Name: SOUTHERN CALIFORNIA GAS COMPANY  
Trans 2 EPA ID: Not reported  
Trans 2 Name: Not reported  
TSDf EPA ID: CAT000625137  
Trans Name: SOUTHERN CALIFORNIA GAS COMPANY - PICO RIVERA  
TSDf Alt EPA ID: Not reported  
TSDf Alt Name: Not reported  
CA Waste Code: 221 - Waste oil and mixed oil  
RCRA Code: Not reported  
Disposal Method: H141 - Storage, Bulking, And/Or Transfer Off Site--No Treatment/Reovery (H010-H129) Or (H131-H135)  
Quantity Tons: 0.19  
Waste Quantity: 50  
Quantity Unit: G  
Additional Code 1: Not reported  
Additional Code 2: Not reported  
Additional Code 3: Not reported  
Additional Code 4: Not reported  
Additional Code 5: Not reported

Shipment Date: 20091204  
Creation Date: 2/3/2010 18:30:22  
Receipt Date: 20091204  
Manifest ID: 004827790JJK  
Trans EPA ID: CAT000625137  
Trans Name: SOUTHERN CALIFORNIA GAS COMPANY  
Trans 2 EPA ID: Not reported  
Trans 2 Name: Not reported  
TSDf EPA ID: CAT000625137  
Trans Name: SOUTHERN CALIFORNIA GAS COMPANY - PICO RIVERA  
TSDf Alt EPA ID: Not reported  
TSDf Alt Name: Not reported  
CA Waste Code: 343 - Unspecified organic liquid mixture  
RCRA Code: Not reported  
Disposal Method: H141 - Storage, Bulking, And/Or Transfer Off Site--No Treatment/Reovery (H010-H129) Or (H131-H135)  
Quantity Tons: 0.017  
Waste Quantity: 5  
Quantity Unit: G  
Additional Code 1: Not reported  
Additional Code 2: Not reported  
Additional Code 3: Not reported



Map ID  
Direction  
Distance  
Elevation

MAP FINDINGS

Site

Database(s)

EDR ID Number  
EPA ID Number

**SOUTHERN CALIFORNIA GAS CO (Continued)**

**S113005869**

Additional Code 4:	Not reported
Additional Code 5:	Not reported
Shipment Date:	20091204
Creation Date:	2/3/2010 18:30:22
Receipt Date:	20091204
Manifest ID:	004827790JJK
Trans EPA ID:	CAT000625137
Trans Name:	SOUTHERN CALIFORNIA GAS COMPANY
Trans 2 EPA ID:	Not reported
Trans 2 Name:	Not reported
TSDF EPA ID:	CAT000625137
Trans Name:	SOUTHERN CALIFORNIA GAS COMPANY - PICO RIVERA
TSDF Alt EPA ID:	Not reported
TSDF Alt Name:	Not reported
CA Waste Code:	352 - Other organic solids
RCRA Code:	Not reported
Disposal Method:	H141 - Storage, Bulking, And/Or Transfer Off Site--No Treatment/Reovery (H010-H129) Or (H131-H135)
Quantity Tons:	0.125
Waste Quantity:	250
Quantity Unit:	P
Additional Code 1:	Not reported
Additional Code 2:	Not reported
Additional Code 3:	Not reported
Additional Code 4:	Not reported
Additional Code 5:	Not reported
Shipment Date:	20091204
Creation Date:	2/3/2010 18:30:22
Receipt Date:	20091204
Manifest ID:	004827790JJK
Trans EPA ID:	CAT000625137
Trans Name:	SOUTHERN CALIFORNIA GAS COMPANY
Trans 2 EPA ID:	Not reported
Trans 2 Name:	Not reported
TSDF EPA ID:	CAT000625137
Trans Name:	SOUTHERN CALIFORNIA GAS COMPANY - PICO RIVERA
TSDF Alt EPA ID:	Not reported
TSDF Alt Name:	Not reported
CA Waste Code:	221 - Waste oil and mixed oil
RCRA Code:	Not reported
Disposal Method:	H141 - Storage, Bulking, And/Or Transfer Off Site--No Treatment/Reovery (H010-H129) Or (H131-H135)
Quantity Tons:	0.019
Waste Quantity:	5
Quantity Unit:	G
Additional Code 1:	Not reported
Additional Code 2:	Not reported
Additional Code 3:	Not reported
Additional Code 4:	Not reported
Additional Code 5:	Not reported
Shipment Date:	20091204
Creation Date:	2/3/2010 18:30:22
Receipt Date:	20091204
Manifest ID:	004827790JJK

Map ID  
Direction  
Distance  
Elevation

MAP FINDINGS

Site

Database(s)

EDR ID Number  
EPA ID Number

**SOUTHERN CALIFORNIA GAS CO (Continued)**

**S113005869**

Trans EPA ID: CAT000625137  
Trans Name: SOUTHERN CALIFORNIA GAS COMPANY  
Trans 2 EPA ID: Not reported  
Trans 2 Name: Not reported  
TSDf EPA ID: CAT000625137  
Trans Name: SOUTHERN CALIFORNIA GAS COMPANY - PICO RIVERA  
TSDf Alt EPA ID: Not reported  
TSDf Alt Name: Not reported  
CA Waste Code: 352 - Other organic solids  
RCRA Code: D018  
Disposal Method: H141 - Storage, Bulking, And/Or Transfer Off Site--No Treatment/Reovery (H010-H129) Or (H131-H135)  
  
Quantity Tons: 0.05  
Waste Quantity: 100  
Quantity Unit: P  
Additional Code 1: Not reported  
Additional Code 2: Not reported  
Additional Code 3: Not reported  
Additional Code 4: Not reported  
Additional Code 5: Not reported  
  
Shipment Date: 20090911  
Creation Date: 10/13/2009 18:30:21  
Receipt Date: 20090911  
Manifest ID: 004829292JJK  
Trans EPA ID: CAT000625137  
Trans Name: SOUTHERN CALIFORNIA GAS COMPANY  
Trans 2 EPA ID: Not reported  
Trans 2 Name: Not reported  
TSDf EPA ID: CAT000625137  
Trans Name: SOUTHERN CALIFORNIA GAS COMPANY - PICO RIVERA  
TSDf Alt EPA ID: Not reported  
TSDf Alt Name: Not reported  
CA Waste Code: 221 - Waste oil and mixed oil  
RCRA Code: Not reported  
Disposal Method: - Not reported  
Quantity Tons: 0.019  
Waste Quantity: 5  
Quantity Unit: G  
Additional Code 1: Not reported  
Additional Code 2: Not reported  
Additional Code 3: Not reported  
Additional Code 4: Not reported  
Additional Code 5: Not reported  
  
Shipment Date: 20090911  
Creation Date: 10/13/2009 18:30:21  
Receipt Date: 20090911  
Manifest ID: 004829292JJK  
Trans EPA ID: CAT000625137  
Trans Name: SOUTHERN CALIFORNIA GAS COMPANY  
Trans 2 EPA ID: Not reported  
Trans 2 Name: Not reported  
TSDf EPA ID: CAT000625137  
Trans Name: SOUTHERN CALIFORNIA GAS COMPANY - PICO RIVERA  
TSDf Alt EPA ID: Not reported  
TSDf Alt Name: Not reported

Map ID  
Direction  
Distance  
Elevation

MAP FINDINGS

Site

Database(s)

EDR ID Number  
EPA ID Number

**SOUTHERN CALIFORNIA GAS CO (Continued)**

**S113005869**

CA Waste Code:	352 - Other organic solids
RCRA Code:	Not reported
Disposal Method:	- Not reported
Quantity Tons:	0.1875
Waste Quantity:	375
Quantity Unit:	P
Additional Code 1:	Not reported
Additional Code 2:	Not reported
Additional Code 3:	Not reported
Additional Code 4:	Not reported
Additional Code 5:	Not reported
Shipment Date:	20090911
Creation Date:	10/13/2009 18:30:21
Receipt Date:	20090911
Manifest ID:	004829292JJK
Trans EPA ID:	CAT000625137
Trans Name:	SOUTHERN CALIFORNIA GAS COMPANY
Trans 2 EPA ID:	Not reported
Trans 2 Name:	Not reported
TSDf EPA ID:	CAT000625137
Trans Name:	SOUTHERN CALIFORNIA GAS COMPANY - PICO RIVERA
TSDf Alt EPA ID:	Not reported
TSDf Alt Name:	Not reported
CA Waste Code:	221 - Waste oil and mixed oil
RCRA Code:	Not reported
Disposal Method:	H141 - Storage, Bulking, And/Or Transfer Off Site--No Treatment/Reovery (H010-H129) Or (H131-H135)
Quantity Tons:	0.418
Waste Quantity:	110
Quantity Unit:	G
Additional Code 1:	Not reported
Additional Code 2:	Not reported
Additional Code 3:	Not reported
Additional Code 4:	Not reported
Additional Code 5:	Not reported
Shipment Date:	20090529
Creation Date:	6/30/2009 18:30:19
Receipt Date:	20090601
Manifest ID:	004829054JJK
Trans EPA ID:	CAT000625137
Trans Name:	SOUTHERN CALIFORNIA GAS COMPANY
Trans 2 EPA ID:	Not reported
Trans 2 Name:	Not reported
TSDf EPA ID:	CAT000625137
Trans Name:	SOUTHERN CALIFORNIA GAS COMPANY - PICO RIVERA
TSDf Alt EPA ID:	Not reported
TSDf Alt Name:	Not reported
CA Waste Code:	352 - Other organic solids
RCRA Code:	D018
Disposal Method:	H141 - Storage, Bulking, And/Or Transfer Off Site--No Treatment/Reovery (H010-H129) Or (H131-H135)
Quantity Tons:	0.04
Waste Quantity:	80
Quantity Unit:	P
Additional Code 1:	Not reported

Map ID  
Direction  
Distance  
Elevation

MAP FINDINGS

Site

Database(s)

EDR ID Number  
EPA ID Number

**SOUTHERN CALIFORNIA GAS CO (Continued)**

**S113005869**

Additional Code 2:	Not reported
Additional Code 3:	Not reported
Additional Code 4:	Not reported
Additional Code 5:	Not reported
Shipment Date:	20090529
Creation Date:	6/30/2009 18:30:19
Receipt Date:	20090601
Manifest ID:	004829054JJK
Trans EPA ID:	CAT000625137
Trans Name:	SOUTHERN CALIFORNIA GAS COMPANY
Trans 2 EPA ID:	Not reported
Trans 2 Name:	Not reported
TSDf EPA ID:	CAT000625137
Trans Name:	SOUTHERN CALIFORNIA GAS COMPANY - PICO RIVERA
TSDf Alt EPA ID:	Not reported
TSDf Alt Name:	Not reported
CA Waste Code:	352 - Other organic solids
RCRA Code:	Not reported
Disposal Method:	H141 - Storage, Bulking, And/Or Transfer Off Site--No Treatment/Reovery (H010-H129) Or (H131-H135)
Quantity Tons:	0.145
Waste Quantity:	290
Quantity Unit:	P
Additional Code 1:	Not reported
Additional Code 2:	Not reported
Additional Code 3:	Not reported
Additional Code 4:	Not reported
Additional Code 5:	Not reported
Additional Info:	
Year:	1999
Gen EPA ID:	CAD981422033
Shipment Date:	19991117
Creation Date:	1/19/2000 0:00:00
Receipt Date:	19991117
Manifest ID:	99518885
Trans EPA ID:	ILD984908202
Trans Name:	Not reported
Trans 2 EPA ID:	Not reported
Trans 2 Name:	Not reported
TSDf EPA ID:	CAT000613935
Trans Name:	Not reported
TSDf Alt EPA ID:	Not reported
TSDf Alt Name:	Not reported
CA Waste Code:	134 - Aqueous solution with <10% total organic residues
RCRA Code:	D039
Disposal Method:	H01 - Transfer Station
Quantity Tons:	0.063
Waste Quantity:	15
Quantity Unit:	G
Additional Code 1:	Not reported
Additional Code 2:	Not reported
Additional Code 3:	Not reported
Additional Code 4:	Not reported
Additional Code 5:	Not reported

Map ID  
Direction  
Distance  
Elevation

MAP FINDINGS

Site

Database(s)

EDR ID Number  
EPA ID Number

**SOUTHERN CALIFORNIA GAS CO (Continued)**

**S113005869**

Shipment Date:	19990927
Creation Date:	11/18/1999 0:00:00
Receipt Date:	19990928
Manifest ID:	98206668
Trans EPA ID:	CAT000625137
Trans Name:	Not reported
Trans 2 EPA ID:	Not reported
Trans 2 Name:	Not reported
TSDf EPA ID:	CAT000625137
Trans Name:	Not reported
TSDf Alt EPA ID:	Not reported
TSDf Alt Name:	Not reported
CA Waste Code:	352 - Other organic solids
RCRA Code:	D001
Disposal Method:	D99 - Disposal, Other
Quantity Tons:	0.0575
Waste Quantity:	115
Quantity Unit:	P
Additional Code 1:	Not reported
Additional Code 2:	Not reported
Additional Code 3:	Not reported
Additional Code 4:	Not reported
Additional Code 5:	Not reported
Shipment Date:	19990927
Creation Date:	11/18/1999 0:00:00
Receipt Date:	19990928
Manifest ID:	98206668
Trans EPA ID:	CAT000625137
Trans Name:	Not reported
Trans 2 EPA ID:	Not reported
Trans 2 Name:	Not reported
TSDf EPA ID:	CAT000625137
Trans Name:	Not reported
TSDf Alt EPA ID:	Not reported
TSDf Alt Name:	Not reported
CA Waste Code:	221 - Waste oil and mixed oil
RCRA Code:	Not reported
Disposal Method:	D99 - Disposal, Other
Quantity Tons:	0.209
Waste Quantity:	55
Quantity Unit:	G
Additional Code 1:	Not reported
Additional Code 2:	Not reported
Additional Code 3:	Not reported
Additional Code 4:	Not reported
Additional Code 5:	Not reported
Shipment Date:	19990823
Creation Date:	10/26/1999 0:00:00
Receipt Date:	19990823
Manifest ID:	99042419
Trans EPA ID:	ILD984908202
Trans Name:	Not reported
Trans 2 EPA ID:	Not reported
Trans 2 Name:	Not reported
TSDf EPA ID:	CAT000613935

Map ID  
Direction  
Distance  
Elevation

MAP FINDINGS

Site

Database(s)

EDR ID Number  
EPA ID Number

**SOUTHERN CALIFORNIA GAS CO (Continued)**

**S113005869**

Trans Name: Not reported  
TSDf Alt EPA ID: Not reported  
TSDf Alt Name: Not reported  
CA Waste Code: 134 - Aqueous solution with <10% total organic residues  
RCRA Code: D039  
Disposal Method: H01 - Transfer Station  
Quantity Tons: 0.063  
Waste Quantity: 15  
Quantity Unit: G  
Additional Code 1: Not reported  
Additional Code 2: Not reported  
Additional Code 3: Not reported  
Additional Code 4: Not reported  
Additional Code 5: Not reported

Shipment Date: 19990809  
Creation Date: 9/21/1999 0:00:00  
Receipt Date: 19990810  
Manifest ID: 98206655  
Trans EPA ID: CAT000625137  
Trans Name: Not reported  
Trans 2 EPA ID: Not reported  
Trans 2 Name: Not reported  
TSDf EPA ID: CAT000625137  
Trans Name: Not reported  
TSDf Alt EPA ID: Not reported  
TSDf Alt Name: Not reported  
CA Waste Code: 223 - Unspecified oil-containing waste  
RCRA Code: Not reported  
Disposal Method: D99 - Disposal, Other  
Quantity Tons: 0.015  
Waste Quantity: 30  
Quantity Unit: P  
Additional Code 1: Not reported  
Additional Code 2: Not reported  
Additional Code 3: Not reported  
Additional Code 4: Not reported  
Additional Code 5: Not reported

Shipment Date: 19990809  
Creation Date: 9/21/1999 0:00:00  
Receipt Date: 19990810  
Manifest ID: 98206655  
Trans EPA ID: CAT000625137  
Trans Name: Not reported  
Trans 2 EPA ID: Not reported  
Trans 2 Name: Not reported  
TSDf EPA ID: CAT000625137  
Trans Name: Not reported  
TSDf Alt EPA ID: Not reported  
TSDf Alt Name: Not reported  
CA Waste Code: 221 - Waste oil and mixed oil  
RCRA Code: Not reported  
Disposal Method: D99 - Disposal, Other  
Quantity Tons: 0.209  
Waste Quantity: 55  
Quantity Unit: G

Map ID  
Direction  
Distance  
Elevation

MAP FINDINGS

Site

Database(s)

EDR ID Number  
EPA ID Number

**SOUTHERN CALIFORNIA GAS CO (Continued)**

**S113005869**

Additional Code 1:	Not reported
Additional Code 2:	Not reported
Additional Code 3:	Not reported
Additional Code 4:	Not reported
Additional Code 5:	Not reported
Shipment Date:	19990809
Creation Date:	9/21/1999 0:00:00
Receipt Date:	19990810
Manifest ID:	98206655
Trans EPA ID:	CAT000625137
Trans Name:	Not reported
Trans 2 EPA ID:	Not reported
Trans 2 Name:	Not reported
TSDf EPA ID:	CAT000625137
Trans Name:	Not reported
TSDf Alt EPA ID:	Not reported
TSDf Alt Name:	Not reported
CA Waste Code:	352 - Other organic solids
RCRA Code:	D001
Disposal Method:	D99 - Disposal, Other
Quantity Tons:	0.03
Waste Quantity:	60
Quantity Unit:	P
Additional Code 1:	Not reported
Additional Code 2:	Not reported
Additional Code 3:	Not reported
Additional Code 4:	Not reported
Additional Code 5:	Not reported
Shipment Date:	19990630
Creation Date:	8/16/1999 0:00:00
Receipt Date:	19990701
Manifest ID:	98206641
Trans EPA ID:	CAT000625137
Trans Name:	Not reported
Trans 2 EPA ID:	Not reported
Trans 2 Name:	Not reported
TSDf EPA ID:	CAT000625137
Trans Name:	Not reported
TSDf Alt EPA ID:	Not reported
TSDf Alt Name:	Not reported
CA Waste Code:	221 - Waste oil and mixed oil
RCRA Code:	Not reported
Disposal Method:	D99 - Disposal, Other
Quantity Tons:	0.209
Waste Quantity:	55
Quantity Unit:	G
Additional Code 1:	Not reported
Additional Code 2:	Not reported
Additional Code 3:	Not reported
Additional Code 4:	Not reported
Additional Code 5:	Not reported
Shipment Date:	19990630
Creation Date:	8/16/1999 0:00:00
Receipt Date:	19990701

Map ID  
Direction  
Distance  
Elevation

MAP FINDINGS

Site

Database(s)

EDR ID Number  
EPA ID Number

**SOUTHERN CALIFORNIA GAS CO (Continued)**

**S113005869**

Manifest ID:	98206641
Trans EPA ID:	CAT000625137
Trans Name:	Not reported
Trans 2 EPA ID:	Not reported
Trans 2 Name:	Not reported
TSDf EPA ID:	CAT000625137
Trans Name:	Not reported
TSDf Alt EPA ID:	Not reported
TSDf Alt Name:	Not reported
CA Waste Code:	352 - Other organic solids
RCRA Code:	D001
Disposal Method:	D99 - Disposal, Other
Quantity Tons:	0.055
Waste Quantity:	110
Quantity Unit:	P
Additional Code 1:	Not reported
Additional Code 2:	Not reported
Additional Code 3:	Not reported
Additional Code 4:	Not reported
Additional Code 5:	Not reported
Shipment Date:	19990630
Creation Date:	8/16/1999 0:00:00
Receipt Date:	19990701
Manifest ID:	98206641
Trans EPA ID:	CAT000625137
Trans Name:	Not reported
Trans 2 EPA ID:	Not reported
Trans 2 Name:	Not reported
TSDf EPA ID:	CAT000625137
Trans Name:	Not reported
TSDf Alt EPA ID:	Not reported
TSDf Alt Name:	Not reported
CA Waste Code:	343 - Unspecified organic liquid mixture
RCRA Code:	Not reported
Disposal Method:	D99 - Disposal, Other
Quantity Tons:	0.136
Waste Quantity:	40
Quantity Unit:	G
Additional Code 1:	Not reported
Additional Code 2:	Not reported
Additional Code 3:	Not reported
Additional Code 4:	Not reported
Additional Code 5:	Not reported
Additional Info:	
Year:	2015
Gen EPA ID:	CAD981422033
Shipment Date:	20151110
Creation Date:	12/30/2015 22:15:30
Receipt Date:	20151110
Manifest ID:	014782124JJK
Trans EPA ID:	CAT000625137
Trans Name:	SOUTHERN CALIFORNIA GAS COMPANY
Trans 2 EPA ID:	Not reported
Trans 2 Name:	Not reported



Map ID  
Direction  
Distance  
Elevation

MAP FINDINGS

Site

Database(s)

EDR ID Number  
EPA ID Number

**SOUTHERN CALIFORNIA GAS CO (Continued)**

**S113005869**

TSDF EPA ID: CAT000625137  
Trans Name: SOUTHERN CALIFORNIA GAS COMPANY - PICO RIVERA  
TSDF Alt EPA ID: Not reported  
TSDF Alt Name: Not reported  
CA Waste Code: 352 - Other organic solids  
RCRA Code: Not reported  
Disposal Method: H141 - Storage, Bulking, And/Or Transfer Off Site--No Treatment/Reovery (H010-H129) Or (H131-H135)  
  
Quantity Tons: 0.0625  
Waste Quantity: 125  
Quantity Unit: P  
Additional Code 1: Not reported  
Additional Code 2: Not reported  
Additional Code 3: Not reported  
Additional Code 4: Not reported  
Additional Code 5: Not reported  
  
Shipment Date: 20151110  
Creation Date: 12/30/2015 22:15:30  
Receipt Date: 20151110  
Manifest ID: 014782124JJK  
Trans EPA ID: CAT000625137  
Trans Name: SOUTHERN CALIFORNIA GAS COMPANY  
Trans 2 EPA ID: Not reported  
Trans 2 Name: Not reported  
TSDF EPA ID: CAT000625137  
Trans Name: SOUTHERN CALIFORNIA GAS COMPANY - PICO RIVERA  
TSDF Alt EPA ID: Not reported  
TSDF Alt Name: Not reported  
CA Waste Code: 221 - Waste oil and mixed oil  
RCRA Code: Not reported  
Disposal Method: H141 - Storage, Bulking, And/Or Transfer Off Site--No Treatment/Reovery (H010-H129) Or (H131-H135)  
  
Quantity Tons: 0.209  
Waste Quantity: 55  
Quantity Unit: G  
Additional Code 1: Not reported  
Additional Code 2: Not reported  
Additional Code 3: Not reported  
Additional Code 4: Not reported  
Additional Code 5: Not reported  
  
Shipment Date: 20150724  
Creation Date: 9/23/2015 22:15:13  
Receipt Date: 20150724  
Manifest ID: 014782417JJK  
Trans EPA ID: CAT000625137  
Trans Name: SOUTHERN CALIFORNIA GAS COMPANY  
Trans 2 EPA ID: Not reported  
Trans 2 Name: Not reported  
TSDF EPA ID: CAT000625137  
Trans Name: SOUTHERN CALIFORNIA GAS COMPANY - PICO RIVERA  
TSDF Alt EPA ID: Not reported  
TSDF Alt Name: Not reported  
CA Waste Code: 221 - Waste oil and mixed oil  
RCRA Code: Not reported  
Disposal Method: H141 - Storage, Bulking, And/Or Transfer Off Site--No

Map ID  
Direction  
Distance  
Elevation

MAP FINDINGS

Site

Database(s)

EDR ID Number  
EPA ID Number

**SOUTHERN CALIFORNIA GAS CO (Continued)**

**S113005869**

Quantity Tons:	Treatment/Reovery (H010-H129) Or (H131-H135) 0.209
Waste Quantity:	55
Quantity Unit:	G
Additional Code 1:	Not reported
Additional Code 2:	Not reported
Additional Code 3:	Not reported
Additional Code 4:	Not reported
Additional Code 5:	Not reported
Shipment Date:	20150616
Creation Date:	9/3/2015 22:15:34
Receipt Date:	20150616
Manifest ID:	010167371JJK
Trans EPA ID:	CAT000625137
Trans Name:	SOUTHERN CALIFORNIA GAS COMPANY
Trans 2 EPA ID:	Not reported
Trans 2 Name:	Not reported
TSDf EPA ID:	CAT000625137
Trans Name:	SOUTHERN CALIFORNIA GAS COMPANY - PICO RIVERA
TSDf Alt EPA ID:	Not reported
TSDf Alt Name:	Not reported
CA Waste Code:	352 - Other organic solids
RCRA Code:	D018
Disposal Method:	H141 - Storage, Bulking, And/Or Transfer Off Site--No Treatment/Reovery (H010-H129) Or (H131-H135)
Quantity Tons:	0.005
Waste Quantity:	10
Quantity Unit:	P
Additional Code 1:	Not reported
Additional Code 2:	Not reported
Additional Code 3:	Not reported
Additional Code 4:	Not reported
Additional Code 5:	Not reported
Shipment Date:	20150616
Creation Date:	9/3/2015 22:15:34
Receipt Date:	20150616
Manifest ID:	010167371JJK
Trans EPA ID:	CAT000625137
Trans Name:	SOUTHERN CALIFORNIA GAS COMPANY
Trans 2 EPA ID:	Not reported
Trans 2 Name:	Not reported
TSDf EPA ID:	CAT000625137
Trans Name:	SOUTHERN CALIFORNIA GAS COMPANY - PICO RIVERA
TSDf Alt EPA ID:	Not reported
TSDf Alt Name:	Not reported
CA Waste Code:	352 - Other organic solids
RCRA Code:	Not reported
Disposal Method:	H141 - Storage, Bulking, And/Or Transfer Off Site--No Treatment/Reovery (H010-H129) Or (H131-H135)
Quantity Tons:	0.125
Waste Quantity:	250
Quantity Unit:	P
Additional Code 1:	Not reported
Additional Code 2:	Not reported
Additional Code 3:	Not reported

Map ID  
Direction  
Distance  
Elevation

MAP FINDINGS

Site

Database(s)

EDR ID Number  
EPA ID Number

**SOUTHERN CALIFORNIA GAS CO (Continued)**

**S113005869**

Additional Code 4:	Not reported
Additional Code 5:	Not reported
Shipment Date:	20150616
Creation Date:	9/3/2015 22:15:34
Receipt Date:	20150616
Manifest ID:	010167371JJK
Trans EPA ID:	CAT000625137
Trans Name:	SOUTHERN CALIFORNIA GAS COMPANY
Trans 2 EPA ID:	Not reported
Trans 2 Name:	Not reported
TSDf EPA ID:	CAT000625137
Trans Name:	SOUTHERN CALIFORNIA GAS COMPANY - PICO RIVERA
TSDf Alt EPA ID:	Not reported
TSDf Alt Name:	Not reported
CA Waste Code:	221 - Waste oil and mixed oil
RCRA Code:	Not reported
Disposal Method:	H141 - Storage, Bulking, And/Or Transfer Off Site--No Treatment/Reovery (H010-H129) Or (H131-H135)
Quantity Tons:	0.209
Waste Quantity:	55
Quantity Unit:	G
Additional Code 1:	Not reported
Additional Code 2:	Not reported
Additional Code 3:	Not reported
Additional Code 4:	Not reported
Additional Code 5:	Not reported
Shipment Date:	20150227
Creation Date:	4/21/2015 22:15:02
Receipt Date:	20150227
Manifest ID:	010167211JJK
Trans EPA ID:	CAT000625137
Trans Name:	SOUTHERN CALIFORNIA GAS COMPANY
Trans 2 EPA ID:	Not reported
Trans 2 Name:	Not reported
TSDf EPA ID:	CAT000625137
Trans Name:	SOUTHERN CALIFORNIA GAS COMPANY - PICO RIVERA
TSDf Alt EPA ID:	Not reported
TSDf Alt Name:	Not reported
CA Waste Code:	221 - Waste oil and mixed oil
RCRA Code:	Not reported
Disposal Method:	H141 - Storage, Bulking, And/Or Transfer Off Site--No Treatment/Reovery (H010-H129) Or (H131-H135)
Quantity Tons:	0.418
Waste Quantity:	110
Quantity Unit:	G
Additional Code 1:	Not reported
Additional Code 2:	Not reported
Additional Code 3:	Not reported
Additional Code 4:	Not reported
Additional Code 5:	Not reported
Shipment Date:	20150227
Creation Date:	4/21/2015 22:15:02
Receipt Date:	20150227
Manifest ID:	010167211JJK

Map ID  
Direction  
Distance  
Elevation

MAP FINDINGS

Site

Database(s)

EDR ID Number  
EPA ID Number

**SOUTHERN CALIFORNIA GAS CO (Continued)**

**S113005869**

Trans EPA ID: CAT000625137  
Trans Name: SOUTHERN CALIFORNIA GAS COMPANY  
Trans 2 EPA ID: Not reported  
Trans 2 Name: Not reported  
TSDf EPA ID: CAT000625137  
Trans Name: SOUTHERN CALIFORNIA GAS COMPANY - PICO RIVERA  
TSDf Alt EPA ID: Not reported  
TSDf Alt Name: Not reported  
CA Waste Code: 352 - Other organic solids  
RCRA Code: Not reported  
Disposal Method: H141 - Storage, Bulking, And/Or Transfer Off Site--No Treatment/Reovery (H010-H129) Or (H131-H135)  
  
Quantity Tons: 0.075  
Waste Quantity: 150  
Quantity Unit: P  
Additional Code 1: Not reported  
Additional Code 2: Not reported  
Additional Code 3: Not reported  
Additional Code 4: Not reported  
Additional Code 5: Not reported

Shipment Date: 20150227  
Creation Date: 4/21/2015 22:15:02  
Receipt Date: 20150227  
Manifest ID: 010167211JJK  
Trans EPA ID: CAT000625137  
Trans Name: SOUTHERN CALIFORNIA GAS COMPANY  
Trans 2 EPA ID: Not reported  
Trans 2 Name: Not reported  
TSDf EPA ID: CAT000625137  
Trans Name: SOUTHERN CALIFORNIA GAS COMPANY - PICO RIVERA  
TSDf Alt EPA ID: Not reported  
TSDf Alt Name: Not reported  
CA Waste Code: 221 - Waste oil and mixed oil  
RCRA Code: Not reported  
Disposal Method: H141 - Storage, Bulking, And/Or Transfer Off Site--No Treatment/Reovery (H010-H129) Or (H131-H135)  
  
Quantity Tons: 0.209  
Waste Quantity: 55  
Quantity Unit: G  
Additional Code 1: Not reported  
Additional Code 2: Not reported  
Additional Code 3: Not reported  
Additional Code 4: Not reported  
Additional Code 5: Not reported

Additional Info:

Year: 2000  
Gen EPA ID: CAD981422033

Shipment Date: 20001208  
Creation Date: 1/24/2001 0:00:00  
Receipt Date: 20001211  
Manifest ID: 99484177  
Trans EPA ID: CAT000625137  
Trans Name: Not reported  
Trans 2 EPA ID: Not reported

Map ID  
Direction  
Distance  
Elevation

MAP FINDINGS

Site

Database(s)

EDR ID Number  
EPA ID Number

**SOUTHERN CALIFORNIA GAS CO (Continued)**

**S113005869**

Trans 2 Name:	Not reported
TSDf EPA ID:	CAT000625137
Trans Name:	Not reported
TSDf Alt EPA ID:	Not reported
TSDf Alt Name:	Not reported
CA Waste Code:	352 - Other organic solids
RCRA Code:	D001
Disposal Method:	D99 - Disposal, Other
Quantity Tons:	0.05
Waste Quantity:	100
Quantity Unit:	P
Additional Code 1:	Not reported
Additional Code 2:	Not reported
Additional Code 3:	Not reported
Additional Code 4:	Not reported
Additional Code 5:	Not reported
Shipment Date:	20001208
Creation Date:	1/24/2001 0:00:00
Receipt Date:	20001211
Manifest ID:	99484177
Trans EPA ID:	CAT000625137
Trans Name:	Not reported
Trans 2 EPA ID:	Not reported
Trans 2 Name:	Not reported
TSDf EPA ID:	CAT000625137
Trans Name:	Not reported
TSDf Alt EPA ID:	Not reported
TSDf Alt Name:	Not reported
CA Waste Code:	221 - Waste oil and mixed oil
RCRA Code:	Not reported
Disposal Method:	D99 - Disposal, Other
Quantity Tons:	0.209
Waste Quantity:	55
Quantity Unit:	G
Additional Code 1:	Not reported
Additional Code 2:	Not reported
Additional Code 3:	Not reported
Additional Code 4:	Not reported
Additional Code 5:	Not reported
Shipment Date:	20001205
Creation Date:	1/24/2001 0:00:00
Receipt Date:	20001211
Manifest ID:	99484172
Trans EPA ID:	CAT000625137
Trans Name:	Not reported
Trans 2 EPA ID:	Not reported
Trans 2 Name:	Not reported
TSDf EPA ID:	CAT000625137
Trans Name:	Not reported
TSDf Alt EPA ID:	CAT000625137
TSDf Alt Name:	Not reported
CA Waste Code:	223 - Unspecified oil-containing waste
RCRA Code:	Not reported
Disposal Method:	D99 - Disposal, Other
Quantity Tons:	0.1

Map ID  
Direction  
Distance  
Elevation

MAP FINDINGS

Site

Database(s)

EDR ID Number  
EPA ID Number

**SOUTHERN CALIFORNIA GAS CO (Continued)**

**S113005869**

Waste Quantity:	200
Quantity Unit:	P
Additional Code 1:	Not reported
Additional Code 2:	Not reported
Additional Code 3:	Not reported
Additional Code 4:	Not reported
Additional Code 5:	Not reported
Shipment Date:	20001117
Creation Date:	1/12/2001 0:00:00
Receipt Date:	20001128
Manifest ID:	99484136
Trans EPA ID:	CAT000625137
Trans Name:	Not reported
Trans 2 EPA ID:	Not reported
Trans 2 Name:	Not reported
TSDf EPA ID:	CAT000625137
Trans Name:	Not reported
TSDf Alt EPA ID:	Not reported
TSDf Alt Name:	Not reported
CA Waste Code:	352 - Other organic solids
RCRA Code:	D001
Disposal Method:	D99 - Disposal, Other
Quantity Tons:	0.1
Waste Quantity:	200
Quantity Unit:	P
Additional Code 1:	Not reported
Additional Code 2:	Not reported
Additional Code 3:	Not reported
Additional Code 4:	Not reported
Additional Code 5:	Not reported
Shipment Date:	20001019
Creation Date:	12/13/2000 0:00:00
Receipt Date:	20001019
Manifest ID:	20298648
Trans EPA ID:	SCR000075150
Trans Name:	Not reported
Trans 2 EPA ID:	Not reported
Trans 2 Name:	Not reported
TSDf EPA ID:	CAT000613935
Trans Name:	Not reported
TSDf Alt EPA ID:	CAT000613935
TSDf Alt Name:	Not reported
CA Waste Code:	134 - Aqueous solution with <10% total organic residues
RCRA Code:	D039
Disposal Method:	H01 - Transfer Station
Quantity Tons:	0.063
Waste Quantity:	15
Quantity Unit:	G
Additional Code 1:	Not reported
Additional Code 2:	Not reported
Additional Code 3:	Not reported
Additional Code 4:	Not reported
Additional Code 5:	Not reported
Shipment Date:	20001009

Map ID  
Direction  
Distance  
Elevation

MAP FINDINGS

Site

Database(s)

EDR ID Number  
EPA ID Number

**SOUTHERN CALIFORNIA GAS CO (Continued)**

**S113005869**

Creation Date: 12/8/2000 0:00:00  
Receipt Date: 20001010  
Manifest ID: 99484037  
Trans EPA ID: CAT000625137  
Trans Name: Not reported  
Trans 2 EPA ID: Not reported  
Trans 2 Name: Not reported  
TSDf EPA ID: CAT000625137  
Trans Name: Not reported  
TSDf Alt EPA ID: Not reported  
TSDf Alt Name: Not reported  
CA Waste Code: 352 - Other organic solids  
RCRA Code: D001  
Disposal Method: D99 - Disposal, Other  
Quantity Tons: 0.11  
Waste Quantity: 220  
Quantity Unit: P  
Additional Code 1: Not reported  
Additional Code 2: Not reported  
Additional Code 3: Not reported  
Additional Code 4: Not reported  
Additional Code 5: Not reported

Shipment Date: 20001009  
Creation Date: 12/8/2000 0:00:00  
Receipt Date: 20001010  
Manifest ID: 99484037  
Trans EPA ID: CAT000625137  
Trans Name: Not reported  
Trans 2 EPA ID: Not reported  
Trans 2 Name: Not reported  
TSDf EPA ID: CAT000625137  
Trans Name: Not reported  
TSDf Alt EPA ID: Not reported  
TSDf Alt Name: Not reported  
CA Waste Code: 352 - Other organic solids  
RCRA Code: D001  
Disposal Method: D99 - Disposal, Other  
Quantity Tons: 0.0275  
Waste Quantity: 55  
Quantity Unit: P  
Additional Code 1: Not reported  
Additional Code 2: Not reported  
Additional Code 3: Not reported  
Additional Code 4: Not reported  
Additional Code 5: Not reported

Shipment Date: 20001009  
Creation Date: 12/8/2000 0:00:00  
Receipt Date: 20001010  
Manifest ID: 99484037  
Trans EPA ID: CAT000625137  
Trans Name: Not reported  
Trans 2 EPA ID: Not reported  
Trans 2 Name: Not reported  
TSDf EPA ID: CAT000625137  
Trans Name: Not reported

Map ID  
Direction  
Distance  
Elevation

MAP FINDINGS

Site

Database(s)

EDR ID Number  
EPA ID Number

**SOUTHERN CALIFORNIA GAS CO (Continued)**

**S113005869**

TSDf Alt EPA ID:	Not reported
TSDf Alt Name:	Not reported
CA Waste Code:	221 - Waste oil and mixed oil
RCRA Code:	Not reported
Disposal Method:	D99 - Disposal, Other
Quantity Tons:	0.209
Waste Quantity:	55
Quantity Unit:	G
Additional Code 1:	Not reported
Additional Code 2:	Not reported
Additional Code 3:	Not reported
Additional Code 4:	Not reported
Additional Code 5:	Not reported
Shipment Date:	20000914
Creation Date:	10/30/2000 0:00:00
Receipt Date:	20000913
Manifest ID:	99480377
Trans EPA ID:	CAT000625137
Trans Name:	Not reported
Trans 2 EPA ID:	Not reported
Trans 2 Name:	Not reported
TSDf EPA ID:	CAT000625137
Trans Name:	Not reported
TSDf Alt EPA ID:	Not reported
TSDf Alt Name:	Not reported
CA Waste Code:	223 - Unspecified oil-containing waste
RCRA Code:	Not reported
Disposal Method:	D99 - Disposal, Other
Quantity Tons:	0.1
Waste Quantity:	200
Quantity Unit:	P
Additional Code 1:	Not reported
Additional Code 2:	Not reported
Additional Code 3:	Not reported
Additional Code 4:	Not reported
Additional Code 5:	Not reported
Shipment Date:	20000830
Creation Date:	10/23/2000 0:00:00
Receipt Date:	20000901
Manifest ID:	99480153
Trans EPA ID:	CAT000625137
Trans Name:	Not reported
Trans 2 EPA ID:	Not reported
Trans 2 Name:	Not reported
TSDf EPA ID:	CAT000625137
Trans Name:	Not reported
TSDf Alt EPA ID:	Not reported
TSDf Alt Name:	Not reported
CA Waste Code:	352 - Other organic solids
RCRA Code:	D001
Disposal Method:	D99 - Disposal, Other
Quantity Tons:	0.06
Waste Quantity:	120
Quantity Unit:	P
Additional Code 1:	Not reported



Map ID  
Direction  
Distance  
Elevation

MAP FINDINGS

Site

Database(s)

EDR ID Number  
EPA ID Number

**SOUTHERN CALIFORNIA GAS CO (Continued)**

**S113005869**

Additional Code 2: Not reported  
Additional Code 3: Not reported  
Additional Code 4: Not reported  
Additional Code 5: Not reported

Additional Info:

Year: 1998  
Gen EPA ID: CAD981422033

Shipment Date: 19981205  
Creation Date: 1/21/1999 0:00:00  
Receipt Date: 19981207  
Manifest ID: 98206265  
Trans EPA ID: CAT000625137  
Trans Name: Not reported  
Trans 2 EPA ID: Not reported  
Trans 2 Name: Not reported  
TSDf EPA ID: CAT000625137  
Trans Name: Not reported  
TSDf Alt EPA ID: Not reported  
TSDf Alt Name: Not reported  
CA Waste Code: 221 - Waste oil and mixed oil  
RCRA Code: Not reported  
Disposal Method: D99 - Disposal, Other  
Quantity Tons: 0.209  
Waste Quantity: 55  
Quantity Unit: G  
Additional Code 1: Not reported  
Additional Code 2: Not reported  
Additional Code 3: Not reported  
Additional Code 4: Not reported  
Additional Code 5: Not reported

Shipment Date: 19981205  
Creation Date: 1/21/1999 0:00:00  
Receipt Date: 19981207  
Manifest ID: 98206265  
Trans EPA ID: CAT000625137  
Trans Name: Not reported  
Trans 2 EPA ID: Not reported  
Trans 2 Name: Not reported  
TSDf EPA ID: CAT000625137  
Trans Name: Not reported  
TSDf Alt EPA ID: Not reported  
TSDf Alt Name: Not reported  
CA Waste Code: 343 - Unspecified organic liquid mixture  
RCRA Code: Not reported  
Disposal Method: D99 - Disposal, Other  
Quantity Tons: 0.17  
Waste Quantity: 50  
Quantity Unit: G  
Additional Code 1: Not reported  
Additional Code 2: Not reported  
Additional Code 3: Not reported  
Additional Code 4: Not reported  
Additional Code 5: Not reported

Map ID  
Direction  
Distance  
Elevation

MAP FINDINGS

Site

Database(s)

EDR ID Number  
EPA ID Number

**SOUTHERN CALIFORNIA GAS CO (Continued)**

**S113005869**

Shipment Date:	19981112
Creation Date:	1/13/1999 0:00:00
Receipt Date:	19981117
Manifest ID:	98206254
Trans EPA ID:	CAT000625137
Trans Name:	Not reported
Trans 2 EPA ID:	Not reported
Trans 2 Name:	Not reported
TSDf EPA ID:	CAT000625137
Trans Name:	Not reported
TSDf Alt EPA ID:	Not reported
TSDf Alt Name:	Not reported
CA Waste Code:	352 - Other organic solids
RCRA Code:	D001
Disposal Method:	D99 - Disposal, Other
Quantity Tons:	0.15
Waste Quantity:	300
Quantity Unit:	P
Additional Code 1:	Not reported
Additional Code 2:	Not reported
Additional Code 3:	Not reported
Additional Code 4:	Not reported
Additional Code 5:	Not reported
Shipment Date:	19981112
Creation Date:	1/13/1999 0:00:00
Receipt Date:	19981117
Manifest ID:	98206254
Trans EPA ID:	CAT000625137
Trans Name:	Not reported
Trans 2 EPA ID:	Not reported
Trans 2 Name:	Not reported
TSDf EPA ID:	CAT000625137
Trans Name:	Not reported
TSDf Alt EPA ID:	Not reported
TSDf Alt Name:	Not reported
CA Waste Code:	221 - Waste oil and mixed oil
RCRA Code:	Not reported
Disposal Method:	D99 - Disposal, Other
Quantity Tons:	0.1
Waste Quantity:	200
Quantity Unit:	P
Additional Code 1:	Not reported
Additional Code 2:	Not reported
Additional Code 3:	Not reported
Additional Code 4:	Not reported
Additional Code 5:	Not reported
Shipment Date:	19981007
Creation Date:	11/23/1998 0:00:00
Receipt Date:	19981007
Manifest ID:	98206240
Trans EPA ID:	CAT000625137
Trans Name:	Not reported
Trans 2 EPA ID:	Not reported
Trans 2 Name:	Not reported
TSDf EPA ID:	CAT000625137

Map ID  
Direction  
Distance  
Elevation

MAP FINDINGS

Site

Database(s)

EDR ID Number  
EPA ID Number

**SOUTHERN CALIFORNIA GAS CO (Continued)**

**S113005869**

Trans Name:	Not reported
TSDF Alt EPA ID:	Not reported
TSDF Alt Name:	Not reported
CA Waste Code:	221 - Waste oil and mixed oil
RCRA Code:	Not reported
Disposal Method:	D99 - Disposal, Other
Quantity Tons:	0.418
Waste Quantity:	110
Quantity Unit:	G
Additional Code 1:	Not reported
Additional Code 2:	Not reported
Additional Code 3:	Not reported
Additional Code 4:	Not reported
Additional Code 5:	Not reported
Shipment Date:	19981007
Creation Date:	11/23/1998 0:00:00
Receipt Date:	19981007
Manifest ID:	98206240
Trans EPA ID:	CAT000625137
Trans Name:	Not reported
Trans 2 EPA ID:	Not reported
Trans 2 Name:	Not reported
TSDF EPA ID:	CAT000625137
Trans Name:	Not reported
TSDF Alt EPA ID:	Not reported
TSDF Alt Name:	Not reported
CA Waste Code:	352 - Other organic solids
RCRA Code:	D001
Disposal Method:	D99 - Disposal, Other
Quantity Tons:	0.15
Waste Quantity:	300
Quantity Unit:	P
Additional Code 1:	Not reported
Additional Code 2:	Not reported
Additional Code 3:	Not reported
Additional Code 4:	Not reported
Additional Code 5:	Not reported
Shipment Date:	19980806
Creation Date:	9/15/1998 0:00:00
Receipt Date:	19980806
Manifest ID:	96713919
Trans EPA ID:	CAT000625137
Trans Name:	Not reported
Trans 2 EPA ID:	Not reported
Trans 2 Name:	Not reported
TSDF EPA ID:	CAT000625137
Trans Name:	Not reported
TSDF Alt EPA ID:	Not reported
TSDF Alt Name:	Not reported
CA Waste Code:	223 - Unspecified oil-containing waste
RCRA Code:	Not reported
Disposal Method:	D99 - Disposal, Other
Quantity Tons:	0.025
Waste Quantity:	50
Quantity Unit:	P

Map ID  
Direction  
Distance  
Elevation

MAP FINDINGS

Site

Database(s)

EDR ID Number  
EPA ID Number

**SOUTHERN CALIFORNIA GAS CO (Continued)**

**S113005869**

Additional Code 1:	Not reported
Additional Code 2:	Not reported
Additional Code 3:	Not reported
Additional Code 4:	Not reported
Additional Code 5:	Not reported
Shipment Date:	19980806
Creation Date:	9/15/1998 0:00:00
Receipt Date:	19980806
Manifest ID:	96713919
Trans EPA ID:	CAT000625137
Trans Name:	Not reported
Trans 2 EPA ID:	Not reported
Trans 2 Name:	Not reported
TSDf EPA ID:	CAT000625137
Trans Name:	Not reported
TSDf Alt EPA ID:	Not reported
TSDf Alt Name:	Not reported
CA Waste Code:	221 - Waste oil and mixed oil
RCRA Code:	Not reported
Disposal Method:	D99 - Disposal, Other
Quantity Tons:	0.456
Waste Quantity:	120
Quantity Unit:	G
Additional Code 1:	Not reported
Additional Code 2:	Not reported
Additional Code 3:	Not reported
Additional Code 4:	Not reported
Additional Code 5:	Not reported
Shipment Date:	19980806
Creation Date:	9/15/1998 0:00:00
Receipt Date:	19980806
Manifest ID:	96713919
Trans EPA ID:	CAT000625137
Trans Name:	Not reported
Trans 2 EPA ID:	Not reported
Trans 2 Name:	Not reported
TSDf EPA ID:	CAT000625137
Trans Name:	Not reported
TSDf Alt EPA ID:	Not reported
TSDf Alt Name:	Not reported
CA Waste Code:	352 - Other organic solids
RCRA Code:	D001
Disposal Method:	D99 - Disposal, Other
Quantity Tons:	0.06
Waste Quantity:	120
Quantity Unit:	P
Additional Code 1:	Not reported
Additional Code 2:	Not reported
Additional Code 3:	Not reported
Additional Code 4:	Not reported
Additional Code 5:	Not reported
Shipment Date:	19980623
Creation Date:	8/3/1998 0:00:00
Receipt Date:	19980623

Map ID  
Direction  
Distance  
Elevation

MAP FINDINGS

Site

Database(s)

EDR ID Number  
EPA ID Number

**SOUTHERN CALIFORNIA GAS CO (Continued)**

**S113005869**

Manifest ID: 96713907  
Trans EPA ID: CAT000625137  
Trans Name: Not reported  
Trans 2 EPA ID: Not reported  
Trans 2 Name: Not reported  
TSDf EPA ID: CAT000625137  
Trans Name: Not reported  
TSDf Alt EPA ID: Not reported  
TSDf Alt Name: Not reported  
CA Waste Code: 213 - Hydrocarbon solvents (benzene, hexane, Stoddard, etc.)  
RCRA Code: D018  
Disposal Method: D99 - Disposal, Other  
Quantity Tons: 0.2085  
Waste Quantity: 50  
Quantity Unit: G  
Additional Code 1: Not reported  
Additional Code 2: Not reported  
Additional Code 3: Not reported  
Additional Code 4: Not reported  
Additional Code 5: Not reported

Additional Info:

Year: 2003  
Gen EPA ID: CAD981422033

Shipment Date: 20031230  
Creation Date: 7/30/2004 18:31:14  
Receipt Date: 20031231  
Manifest ID: 22780512  
Trans EPA ID: CAT000625137  
Trans Name: SOUTHERN CALIFORNIA GAS COMPANY  
Trans 2 EPA ID: Not reported  
Trans 2 Name: Not reported  
TSDf EPA ID: CAT000625137  
Trans Name: SOUTHERN CALIFORNIA GAS COMPANY - PICO  
TSDf Alt EPA ID: CAT000625137  
TSDf Alt Name: Not reported  
CA Waste Code: 223 - Unspecified oil-containing waste  
RCRA Code: Not reported  
Disposal Method: D99 - Disposal, Other  
Quantity Tons: 0.06  
Waste Quantity: 120  
Quantity Unit: P  
Additional Code 1: Not reported  
Additional Code 2: Not reported  
Additional Code 3: Not reported  
Additional Code 4: Not reported  
Additional Code 5: Not reported

Shipment Date: 20031230  
Creation Date: 7/30/2004 18:31:14  
Receipt Date: 20031231  
Manifest ID: 22780512  
Trans EPA ID: CAT000625137  
Trans Name: SOUTHERN CALIFORNIA GAS COMPANY  
Trans 2 EPA ID: Not reported  
Trans 2 Name: Not reported

Map ID  
Direction  
Distance  
Elevation

MAP FINDINGS

Site

Database(s)

EDR ID Number  
EPA ID Number

**SOUTHERN CALIFORNIA GAS CO (Continued)**

**S113005869**

TSDF EPA ID:	CAT000625137
Trans Name:	SOUTHERN CALIFORNIA GAS COMPANY - PICO
TSDF Alt EPA ID:	CAT000625137
TSDF Alt Name:	Not reported
CA Waste Code:	221 - Waste oil and mixed oil
RCRA Code:	Not reported
Disposal Method:	D99 - Disposal, Other
Quantity Tons:	0.418
Waste Quantity:	110
Quantity Unit:	G
Additional Code 1:	Not reported
Additional Code 2:	Not reported
Additional Code 3:	Not reported
Additional Code 4:	Not reported
Additional Code 5:	Not reported
Shipment Date:	20031230
Creation Date:	7/30/2004 18:31:14
Receipt Date:	20031231
Manifest ID:	23308352
Trans EPA ID:	TXR000050930
Trans Name:	SAFETY-KLEEN SYSTEMS INC
Trans 2 EPA ID:	Not reported
Trans 2 Name:	Not reported
TSDF EPA ID:	CAT000613935
Trans Name:	SAFETY-KLEEN SYSTEMS INC
TSDF Alt EPA ID:	CAT000613935
TSDF Alt Name:	Not reported
CA Waste Code:	134 - Aqueous solution with <10% total organic residues
RCRA Code:	Not reported
Disposal Method:	H01 - Transfer Station
Quantity Tons:	0.063
Waste Quantity:	15
Quantity Unit:	G
Additional Code 1:	Not reported
Additional Code 2:	Not reported
Additional Code 3:	Not reported
Additional Code 4:	Not reported
Additional Code 5:	Not reported
Shipment Date:	20031230
Creation Date:	7/30/2004 18:31:14
Receipt Date:	20031231
Manifest ID:	23308352
Trans EPA ID:	TXR000050930
Trans Name:	SAFETY-KLEEN SYSTEMS INC
Trans 2 EPA ID:	Not reported
Trans 2 Name:	Not reported
TSDF EPA ID:	CAT000613935
Trans Name:	SAFETY-KLEEN SYSTEMS INC
TSDF Alt EPA ID:	CAT000613935
TSDF Alt Name:	Not reported
CA Waste Code:	134 - Aqueous solution with <10% total organic residues
RCRA Code:	D039
Disposal Method:	H01 - Transfer Station
Quantity Tons:	0.0378
Waste Quantity:	9

Map ID  
Direction  
Distance  
Elevation

MAP FINDINGS

Site

Database(s)

EDR ID Number  
EPA ID Number

**SOUTHERN CALIFORNIA GAS CO (Continued)**

**S113005869**

Quantity Unit:	G
Additional Code 1:	Not reported
Additional Code 2:	Not reported
Additional Code 3:	Not reported
Additional Code 4:	Not reported
Additional Code 5:	Not reported
Shipment Date:	20031230
Creation Date:	7/30/2004 18:31:14
Receipt Date:	20031231
Manifest ID:	22780512
Trans EPA ID:	CAT000625137
Trans Name:	SOUTHERN CALIFORNIA GAS COMPANY
Trans 2 EPA ID:	Not reported
Trans 2 Name:	Not reported
TSDf EPA ID:	CAT000625137
Trans Name:	SOUTHERN CALIFORNIA GAS COMPANY - PICO
TSDf Alt EPA ID:	CAT000625137
TSDf Alt Name:	Not reported
CA Waste Code:	352 - Other organic solids
RCRA Code:	D018
Disposal Method:	D99 - Disposal, Other
Quantity Tons:	0.01
Waste Quantity:	20
Quantity Unit:	P
Additional Code 1:	Not reported
Additional Code 2:	Not reported
Additional Code 3:	Not reported
Additional Code 4:	Not reported
Additional Code 5:	Not reported
Shipment Date:	20031230
Creation Date:	7/30/2004 18:31:14
Receipt Date:	20031231
Manifest ID:	22780512
Trans EPA ID:	CAT000625137
Trans Name:	SOUTHERN CALIFORNIA GAS COMPANY
Trans 2 EPA ID:	Not reported
Trans 2 Name:	Not reported
TSDf EPA ID:	CAT000625137
Trans Name:	SOUTHERN CALIFORNIA GAS COMPANY - PICO
TSDf Alt EPA ID:	CAT000625137
TSDf Alt Name:	Not reported
CA Waste Code:	352 - Other organic solids
RCRA Code:	D001
Disposal Method:	D99 - Disposal, Other
Quantity Tons:	0.08
Waste Quantity:	160
Quantity Unit:	P
Additional Code 1:	Not reported
Additional Code 2:	Not reported
Additional Code 3:	Not reported
Additional Code 4:	Not reported
Additional Code 5:	Not reported
Shipment Date:	20031021
Creation Date:	8/3/2004 15:01:39

Map ID  
Direction  
Distance  
Elevation

MAP FINDINGS

Site

Database(s)

EDR ID Number  
EPA ID Number

**SOUTHERN CALIFORNIA GAS CO (Continued)**

**S113005869**

Receipt Date: 20031021  
Manifest ID: 22780402  
Trans EPA ID: CAT000625137  
Trans Name: SOUTHERN CALIFORNIA GAS COMPANY  
Trans 2 EPA ID: Not reported  
Trans 2 Name: Not reported  
TSDf EPA ID: CAT000625137  
Trans Name: SOUTHERN CALIFORNIA GAS COMPANY - PICO  
TSDf Alt EPA ID: CAT000625137  
TSDf Alt Name: Not reported  
CA Waste Code: 221 - Waste oil and mixed oil  
RCRA Code: Not reported  
Disposal Method: D99 - Disposal, Other  
Quantity Tons: 0.209  
Waste Quantity: 55  
Quantity Unit: G  
Additional Code 1: Not reported  
Additional Code 2: Not reported  
Additional Code 3: Not reported  
Additional Code 4: Not reported  
Additional Code 5: Not reported

Shipment Date: 20031021  
Creation Date: 8/3/2004 15:01:39  
Receipt Date: 20031021  
Manifest ID: 22780402  
Trans EPA ID: CAT000625137  
Trans Name: SOUTHERN CALIFORNIA GAS COMPANY  
Trans 2 EPA ID: Not reported  
Trans 2 Name: Not reported  
TSDf EPA ID: CAT000625137  
Trans Name: SOUTHERN CALIFORNIA GAS COMPANY - PICO  
TSDf Alt EPA ID: CAT000625137  
TSDf Alt Name: Not reported  
CA Waste Code: 352 - Other organic solids  
RCRA Code: D001  
Disposal Method: D99 - Disposal, Other  
Quantity Tons: 0.12  
Waste Quantity: 240  
Quantity Unit: P  
Additional Code 1: Not reported  
Additional Code 2: Not reported  
Additional Code 3: Not reported  
Additional Code 4: Not reported  
Additional Code 5: Not reported

Shipment Date: 20031021  
Creation Date: 8/3/2004 15:01:39  
Receipt Date: 20031021  
Manifest ID: 22780402  
Trans EPA ID: CAT000625137  
Trans Name: SOUTHERN CALIFORNIA GAS COMPANY  
Trans 2 EPA ID: Not reported  
Trans 2 Name: Not reported  
TSDf EPA ID: CAT000625137  
Trans Name: SOUTHERN CALIFORNIA GAS COMPANY - PICO  
TSDf Alt EPA ID: CAT000625137



Map ID  
Direction  
Distance  
Elevation

MAP FINDINGS

Site

Database(s)

EDR ID Number  
EPA ID Number

**SOUTHERN CALIFORNIA GAS CO (Continued)**

**S113005869**

TSDF Alt Name: Not reported  
CA Waste Code: 221 - Waste oil and mixed oil  
RCRA Code: Not reported  
Disposal Method: D99 - Disposal, Other  
Quantity Tons: 0.019  
Waste Quantity: 5  
Quantity Unit: G  
Additional Code 1: Not reported  
Additional Code 2: Not reported  
Additional Code 3: Not reported  
Additional Code 4: Not reported  
Additional Code 5: Not reported

Shipment Date: 20031021  
Creation Date: 8/3/2004 15:01:39  
Receipt Date: 20031021  
Manifest ID: 22780402  
Trans EPA ID: CAT000625137  
Trans Name: SOUTHERN CALIFORNIA GAS COMPANY  
Trans 2 EPA ID: Not reported  
Trans 2 Name: Not reported  
TSDF EPA ID: CAT000625137  
Trans Name: SOUTHERN CALIFORNIA GAS COMPANY - PICO  
TSDF Alt EPA ID: CAT000625137  
TSDF Alt Name: Not reported  
CA Waste Code: 611 - Contaminated soil from site clean-ups  
RCRA Code: Not reported  
Disposal Method: - Not reported  
Quantity Tons: 0.0125  
Waste Quantity: 25  
Quantity Unit: P  
Additional Code 1: Not reported  
Additional Code 2: Not reported  
Additional Code 3: Not reported  
Additional Code 4: Not reported  
Additional Code 5: Not reported

Additional Info:

Year: 2014  
Gen EPA ID: CAD981422033

Shipment Date: 20141216  
Creation Date: 2/14/2015 22:15:08  
Receipt Date: 20141216  
Manifest ID: 010166923JJK  
Trans EPA ID: CAT000625137  
Trans Name: SOUTHERN CALIFORNIA GAS COMPANY  
Trans 2 EPA ID: Not reported  
Trans 2 Name: Not reported  
TSDF EPA ID: CAT000625137  
Trans Name: SOUTHERN CALIFORNIA GAS COMPANY - PICO RIVERA  
TSDF Alt EPA ID: Not reported  
TSDF Alt Name: Not reported  
CA Waste Code: 181 - Other inorganic solid waste Organics  
RCRA Code: D008  
Disposal Method: H141 - Storage, Bulking, And/Or Transfer Off Site--No Treatment/Reovery (H010-H129) Or (H131-H135)

Map ID  
Direction  
Distance  
Elevation

MAP FINDINGS

Site

Database(s)

EDR ID Number  
EPA ID Number

**SOUTHERN CALIFORNIA GAS CO (Continued)**

**S113005869**

Quantity Tons:	0.05
Waste Quantity:	100
Quantity Unit:	P
Additional Code 1:	Not reported
Additional Code 2:	Not reported
Additional Code 3:	Not reported
Additional Code 4:	Not reported
Additional Code 5:	Not reported
Shipment Date:	20141216
Creation Date:	2/14/2015 22:15:08
Receipt Date:	20141216
Manifest ID:	010166923JJK
Trans EPA ID:	CAT000625137
Trans Name:	SOUTHERN CALIFORNIA GAS COMPANY
Trans 2 EPA ID:	Not reported
Trans 2 Name:	Not reported
TSDf EPA ID:	CAT000625137
Trans Name:	SOUTHERN CALIFORNIA GAS COMPANY - PICO RIVERA
TSDf Alt EPA ID:	Not reported
TSDf Alt Name:	Not reported
CA Waste Code:	352 - Other organic solids
RCRA Code:	Not reported
Disposal Method:	H141 - Storage, Bulking, And/Or Transfer Off Site--No Treatment/Reovery (H010-H129) Or (H131-H135)
Quantity Tons:	0.2
Waste Quantity:	400
Quantity Unit:	P
Additional Code 1:	Not reported
Additional Code 2:	Not reported
Additional Code 3:	Not reported
Additional Code 4:	Not reported
Additional Code 5:	Not reported
Shipment Date:	20141112
Creation Date:	12/29/2014 22:15:07
Receipt Date:	20141112
Manifest ID:	010166812JJK
Trans EPA ID:	CAT000625137
Trans Name:	SOUTHERN CALIFORNIA GAS COMPANY
Trans 2 EPA ID:	Not reported
Trans 2 Name:	Not reported
TSDf EPA ID:	CAT000625137
Trans Name:	SOUTHERN CALIFORNIA GAS COMPANY - PICO RIVERA
TSDf Alt EPA ID:	Not reported
TSDf Alt Name:	Not reported
CA Waste Code:	352 - Other organic solids
RCRA Code:	D018
Disposal Method:	H141 - Storage, Bulking, And/Or Transfer Off Site--No Treatment/Reovery (H010-H129) Or (H131-H135)
Quantity Tons:	0.0075
Waste Quantity:	15
Quantity Unit:	P
Additional Code 1:	Not reported
Additional Code 2:	Not reported
Additional Code 3:	Not reported
Additional Code 4:	Not reported

Map ID  
Direction  
Distance  
Elevation

MAP FINDINGS

Site

Database(s)

EDR ID Number  
EPA ID Number

**SOUTHERN CALIFORNIA GAS CO (Continued)**

**S113005869**

Additional Code 5:	Not reported
Shipment Date:	20140603
Creation Date:	7/12/2014 22:15:17
Receipt Date:	20140603
Manifest ID:	010097450JJK
Trans EPA ID:	CAT000625137
Trans Name:	SOUTHERN CALIFORNIA GAS COMPANY
Trans 2 EPA ID:	Not reported
Trans 2 Name:	Not reported
TSDf EPA ID:	CAT000625137
Trans Name:	SOUTHERN CALIFORNIA GAS COMPANY - PICO RIVERA
TSDf Alt EPA ID:	Not reported
TSDf Alt Name:	Not reported
CA Waste Code:	221 - Waste oil and mixed oil
RCRA Code:	Not reported
Disposal Method:	H141 - Storage, Bulking, And/Or Transfer Off Site--No Treatment/Reovery (H010-H129) Or (H131-H135)
Quantity Tons:	0.209
Waste Quantity:	55
Quantity Unit:	G
Additional Code 1:	Not reported
Additional Code 2:	Not reported
Additional Code 3:	Not reported
Additional Code 4:	Not reported
Additional Code 5:	Not reported
Shipment Date:	20140603
Creation Date:	7/12/2014 22:15:17
Receipt Date:	20140603
Manifest ID:	010097450JJK
Trans EPA ID:	CAT000625137
Trans Name:	SOUTHERN CALIFORNIA GAS COMPANY
Trans 2 EPA ID:	Not reported
Trans 2 Name:	Not reported
TSDf EPA ID:	CAT000625137
Trans Name:	SOUTHERN CALIFORNIA GAS COMPANY - PICO RIVERA
TSDf Alt EPA ID:	Not reported
TSDf Alt Name:	Not reported
CA Waste Code:	352 - Other organic solids
RCRA Code:	Not reported
Disposal Method:	H141 - Storage, Bulking, And/Or Transfer Off Site--No Treatment/Reovery (H010-H129) Or (H131-H135)
Quantity Tons:	0.075
Waste Quantity:	150
Quantity Unit:	P
Additional Code 1:	Not reported
Additional Code 2:	Not reported
Additional Code 3:	Not reported
Additional Code 4:	Not reported
Additional Code 5:	Not reported
Shipment Date:	20140418
Creation Date:	6/6/2014 22:15:20
Receipt Date:	20140418
Manifest ID:	010097402JJK
Trans EPA ID:	CAT000625137

Map ID  
Direction  
Distance  
Elevation

MAP FINDINGS

Site

Database(s)

EDR ID Number  
EPA ID Number

**SOUTHERN CALIFORNIA GAS CO (Continued)**

**S113005869**

Trans Name: SOUTHERN CALIFORNIA GAS COMPANY  
Trans 2 EPA ID: Not reported  
Trans 2 Name: Not reported  
TSDf EPA ID: CAT000625137  
Trans Name: SOUTHERN CALIFORNIA GAS COMPANY - PICO RIVERA  
TSDf Alt EPA ID: Not reported  
TSDf Alt Name: Not reported  
CA Waste Code: 221 - Waste oil and mixed oil  
RCRA Code: Not reported  
Disposal Method: H141 - Storage, Bulking, And/Or Transfer Off Site--No Treatment/Reovery (H010-H129) Or (H131-H135)  
  
Quantity Tons: 0.057  
Waste Quantity: 15  
Quantity Unit: G  
Additional Code 1: Not reported  
Additional Code 2: Not reported  
Additional Code 3: Not reported  
Additional Code 4: Not reported  
Additional Code 5: Not reported  
  
Shipment Date: 20140418  
Creation Date: 6/6/2014 22:15:20  
Receipt Date: 20140418  
Manifest ID: 010097402JJK  
Trans EPA ID: CAT000625137  
Trans Name: SOUTHERN CALIFORNIA GAS COMPANY  
Trans 2 EPA ID: Not reported  
Trans 2 Name: Not reported  
TSDf EPA ID: CAT000625137  
Trans Name: SOUTHERN CALIFORNIA GAS COMPANY - PICO RIVERA  
TSDf Alt EPA ID: Not reported  
TSDf Alt Name: Not reported  
CA Waste Code: 352 - Other organic solids  
RCRA Code: Not reported  
Disposal Method: H141 - Storage, Bulking, And/Or Transfer Off Site--No Treatment/Reovery (H010-H129) Or (H131-H135)  
  
Quantity Tons: 0.2  
Waste Quantity: 400  
Quantity Unit: P  
Additional Code 1: Not reported  
Additional Code 2: Not reported  
Additional Code 3: Not reported  
Additional Code 4: Not reported  
Additional Code 5: Not reported  
  
Shipment Date: 20140328  
Creation Date: 5/24/2014 22:15:06  
Receipt Date: 20140328  
Manifest ID: 010097356JJK  
Trans EPA ID: CAT000625137  
Trans Name: SOUTHERN CALIFORNIA GAS COMPANY  
Trans 2 EPA ID: Not reported  
Trans 2 Name: Not reported  
TSDf EPA ID: CAT000625137  
Trans Name: SOUTHERN CALIFORNIA GAS COMPANY - PICO RIVERA  
TSDf Alt EPA ID: Not reported  
TSDf Alt Name: Not reported

Map ID  
Direction  
Distance  
Elevation

MAP FINDINGS

Site

Database(s)

EDR ID Number  
EPA ID Number

**SOUTHERN CALIFORNIA GAS CO (Continued)**

**S113005869**

CA Waste Code:	352 - Other organic solids
RCRA Code:	D018
Disposal Method:	H141 - Storage, Bulking, And/Or Transfer Off Site--No Treatment/Reovery (H010-H129) Or (H131-H135)
Quantity Tons:	0.025
Waste Quantity:	50
Quantity Unit:	P
Additional Code 1:	Not reported
Additional Code 2:	Not reported
Additional Code 3:	Not reported
Additional Code 4:	Not reported
Additional Code 5:	Not reported
Shipment Date:	20140328
Creation Date:	5/24/2014 22:15:06
Receipt Date:	20140328
Manifest ID:	010097356JJK
Trans EPA ID:	CAT000625137
Trans Name:	SOUTHERN CALIFORNIA GAS COMPANY
Trans 2 EPA ID:	Not reported
Trans 2 Name:	Not reported
TSDf EPA ID:	CAT000625137
Trans Name:	SOUTHERN CALIFORNIA GAS COMPANY - PICO RIVERA
TSDf Alt EPA ID:	Not reported
TSDf Alt Name:	Not reported
CA Waste Code:	221 - Waste oil and mixed oil
RCRA Code:	Not reported
Disposal Method:	H141 - Storage, Bulking, And/Or Transfer Off Site--No Treatment/Reovery (H010-H129) Or (H131-H135)
Quantity Tons:	0.209
Waste Quantity:	55
Quantity Unit:	G
Additional Code 1:	Not reported
Additional Code 2:	Not reported
Additional Code 3:	Not reported
Additional Code 4:	Not reported
Additional Code 5:	Not reported
Shipment Date:	20140110
Creation Date:	2/25/2014 22:15:05
Receipt Date:	20140110
Manifest ID:	010097049JJK
Trans EPA ID:	CAT000625137
Trans Name:	SOUTHERN CALIFORNIA GAS COMPANY
Trans 2 EPA ID:	Not reported
Trans 2 Name:	Not reported
TSDf EPA ID:	CAT000625137
Trans Name:	SOUTHERN CALIFORNIA GAS COMPANY - PICO RIVERA
TSDf Alt EPA ID:	Not reported
TSDf Alt Name:	Not reported
CA Waste Code:	352 - Other organic solids
RCRA Code:	Not reported
Disposal Method:	H141 - Storage, Bulking, And/Or Transfer Off Site--No Treatment/Reovery (H010-H129) Or (H131-H135)
Quantity Tons:	0.15
Waste Quantity:	300
Quantity Unit:	P

Map ID  
Direction  
Distance  
Elevation

MAP FINDINGS

Site

Database(s)

EDR ID Number  
EPA ID Number

**SOUTHERN CALIFORNIA GAS CO (Continued)**

**S113005869**

Additional Code 1: Not reported  
Additional Code 2: Not reported  
Additional Code 3: Not reported  
Additional Code 4: Not reported  
Additional Code 5: Not reported

Additional Info:

Year: 1995  
Gen EPA ID: CAD981422033

Shipment Date: 19951108  
Creation Date: 7/26/1996 0:00:00  
Receipt Date: 19951113  
Manifest ID: 95484414  
Trans EPA ID: ILD984908202  
Trans Name: Not reported  
Trans 2 EPA ID: ILD984908202  
Trans 2 Name: Not reported  
TSDf EPA ID: CAD093459485  
Trans Name: Not reported  
TSDf Alt EPA ID: Not reported  
TSDf Alt Name: Not reported  
CA Waste Code: 214 - Unspecified solvent mixture  
RCRA Code: D039  
Disposal Method: H01 - Transfer Station  
Quantity Tons: 0.0144  
Waste Quantity: 4  
Quantity Unit: G  
Additional Code 1: Not reported  
Additional Code 2: Not reported  
Additional Code 3: Not reported  
Additional Code 4: Not reported  
Additional Code 5: Not reported

Shipment Date: 19950814  
Creation Date: 4/1/1996 0:00:00  
Receipt Date: 19950818  
Manifest ID: 95509920  
Trans EPA ID: ILD984908202  
Trans Name: Not reported  
Trans 2 EPA ID: ILD984908202  
Trans 2 Name: Not reported  
TSDf EPA ID: CAD093459485  
Trans Name: Not reported  
TSDf Alt EPA ID: CAD093459485  
TSDf Alt Name: Not reported  
CA Waste Code: 214 - Unspecified solvent mixture  
RCRA Code: D039  
Disposal Method: H01 - Transfer Station  
Quantity Tons: 0.0144  
Waste Quantity: 4  
Quantity Unit: G  
Additional Code 1: Not reported  
Additional Code 2: Not reported  
Additional Code 3: Not reported  
Additional Code 4: Not reported  
Additional Code 5: Not reported

Map ID  
Direction  
Distance  
Elevation

MAP FINDINGS

Site

Database(s)

EDR ID Number  
EPA ID Number

**SOUTHERN CALIFORNIA GAS CO (Continued)**

**S113005869**

Shipment Date: 19950630  
Creation Date: 4/2/1996 0:00:00  
Receipt Date: 19950703  
Manifest ID: 95401614  
Trans EPA ID: CAT000625137  
Trans Name: Not reported  
Trans 2 EPA ID: Not reported  
Trans 2 Name: Not reported  
TSDf EPA ID: CAT000625137  
Trans Name: Not reported  
TSDf Alt EPA ID: CAT000625137  
TSDf Alt Name: Not reported  
CA Waste Code: 221 - Waste oil and mixed oil  
RCRA Code: Not reported  
Disposal Method: - Not reported  
Quantity Tons: 0.418  
Waste Quantity: 110  
Quantity Unit: G  
Additional Code 1: Not reported  
Additional Code 2: Not reported  
Additional Code 3: Not reported  
Additional Code 4: Not reported  
Additional Code 5: Not reported

Shipment Date: 19950630  
Creation Date: 4/2/1996 0:00:00  
Receipt Date: 19950703  
Manifest ID: 95401614  
Trans EPA ID: CAT000625137  
Trans Name: Not reported  
Trans 2 EPA ID: Not reported  
Trans 2 Name: Not reported  
TSDf EPA ID: CAT000625137  
Trans Name: Not reported  
TSDf Alt EPA ID: CAT000625137  
TSDf Alt Name: Not reported  
CA Waste Code: 221 - Waste oil and mixed oil  
RCRA Code: Not reported  
Disposal Method: - Not reported  
Quantity Tons: 0.019  
Waste Quantity: 5  
Quantity Unit: G  
Additional Code 1: Not reported  
Additional Code 2: Not reported  
Additional Code 3: Not reported  
Additional Code 4: Not reported  
Additional Code 5: Not reported

Shipment Date: 19950630  
Creation Date: 4/2/1996 0:00:00  
Receipt Date: 19950703  
Manifest ID: 95401614  
Trans EPA ID: CAT000625137  
Trans Name: Not reported  
Trans 2 EPA ID: Not reported  
Trans 2 Name: Not reported  
TSDf EPA ID: CAT000625137

Map ID  
Direction  
Distance  
Elevation

MAP FINDINGS

Site

Database(s)

EDR ID Number  
EPA ID Number

**SOUTHERN CALIFORNIA GAS CO (Continued)**

**S113005869**

Trans Name: Not reported  
TSDf Alt EPA ID: CAT000625137  
TSDf Alt Name: Not reported  
CA Waste Code: 551 - Laboratory waste chemicals 561 Detergent and soap  
RCRA Code: Not reported  
Disposal Method: D99 - Disposal, Other  
Quantity Tons: 0.0291  
Waste Quantity: 7  
Quantity Unit: G  
Additional Code 1: Not reported  
Additional Code 2: Not reported  
Additional Code 3: Not reported  
Additional Code 4: Not reported  
Additional Code 5: Not reported

Shipment Date: 19950630  
Creation Date: 4/2/1996 0:00:00  
Receipt Date: 19950703  
Manifest ID: 93181535  
Trans EPA ID: CAT000625137  
Trans Name: Not reported  
Trans 2 EPA ID: Not reported  
Trans 2 Name: Not reported  
TSDf EPA ID: CAT000625137  
Trans Name: Not reported  
TSDf Alt EPA ID: CAT000625137  
TSDf Alt Name: Not reported  
CA Waste Code: 223 - Unspecified oil-containing waste  
RCRA Code: Not reported  
Disposal Method: D99 - Disposal, Other  
Quantity Tons: 0.45  
Waste Quantity: 900  
Quantity Unit: P  
Additional Code 1: Not reported  
Additional Code 2: Not reported  
Additional Code 3: Not reported  
Additional Code 4: Not reported  
Additional Code 5: Not reported

Shipment Date: 19950524  
Creation Date: 10/24/1995 0:00:00  
Receipt Date: 19950531  
Manifest ID: 95521854  
Trans EPA ID: ILD984908202  
Trans Name: Not reported  
Trans 2 EPA ID: ILD984908202  
Trans 2 Name: Not reported  
TSDf EPA ID: CAD093459485  
Trans Name: Not reported  
TSDf Alt EPA ID: CAD093459485  
TSDf Alt Name: Not reported  
CA Waste Code: 214 - Unspecified solvent mixture  
RCRA Code: D039  
Disposal Method: H01 - Transfer Station  
Quantity Tons: 0.0144  
Waste Quantity: 4  
Quantity Unit: G



Map ID  
Direction  
Distance  
Elevation

MAP FINDINGS

Site

Database(s)

EDR ID Number  
EPA ID Number

**SOUTHERN CALIFORNIA GAS CO (Continued)**

**S113005869**

Additional Code 1:	Not reported
Additional Code 2:	Not reported
Additional Code 3:	Not reported
Additional Code 4:	Not reported
Additional Code 5:	Not reported
Shipment Date:	19950424
Creation Date:	3/29/1996 0:00:00
Receipt Date:	19950426
Manifest ID:	95153657
Trans EPA ID:	CAT000625137
Trans Name:	Not reported
Trans 2 EPA ID:	Not reported
Trans 2 Name:	Not reported
TSDf EPA ID:	CAT000625137
Trans Name:	Not reported
TSDf Alt EPA ID:	CAT000625137
TSDf Alt Name:	Not reported
CA Waste Code:	221 - Waste oil and mixed oil
RCRA Code:	Not reported
Disposal Method:	D99 - Disposal, Other
Quantity Tons:	0.418
Waste Quantity:	110
Quantity Unit:	G
Additional Code 1:	Not reported
Additional Code 2:	Not reported
Additional Code 3:	Not reported
Additional Code 4:	Not reported
Additional Code 5:	Not reported
Shipment Date:	19950424
Creation Date:	3/29/1996 0:00:00
Receipt Date:	19950426
Manifest ID:	95153657
Trans EPA ID:	CAT000625137
Trans Name:	Not reported
Trans 2 EPA ID:	Not reported
Trans 2 Name:	Not reported
TSDf EPA ID:	CAT000625137
Trans Name:	Not reported
TSDf Alt EPA ID:	CAT000625137
TSDf Alt Name:	Not reported
CA Waste Code:	343 - Unspecified organic liquid mixture
RCRA Code:	Not reported
Disposal Method:	- Not reported
Quantity Tons:	0.187
Waste Quantity:	55
Quantity Unit:	G
Additional Code 1:	Not reported
Additional Code 2:	Not reported
Additional Code 3:	Not reported
Additional Code 4:	Not reported
Additional Code 5:	Not reported
Shipment Date:	19950424
Creation Date:	3/29/1996 0:00:00
Receipt Date:	19950426

Map ID  
Direction  
Distance  
Elevation

MAP FINDINGS

Site

Database(s)

EDR ID Number  
EPA ID Number

**SOUTHERN CALIFORNIA GAS CO (Continued)**

**S113005869**

Manifest ID: 95153657  
Trans EPA ID: CAT000625137  
Trans Name: Not reported  
Trans 2 EPA ID: Not reported  
Trans 2 Name: Not reported  
TSDf EPA ID: CAT000625137  
Trans Name: Not reported  
TSDf Alt EPA ID: CAT000625137  
TSDf Alt Name: Not reported  
CA Waste Code: 352 - Other organic solids  
RCRA Code: Not reported  
Disposal Method: - Not reported  
Quantity Tons: 0.0025  
Waste Quantity: 5  
Quantity Unit: P  
Additional Code 1: Not reported  
Additional Code 2: Not reported  
Additional Code 3: Not reported  
Additional Code 4: Not reported  
Additional Code 5: Not reported

**Additional Info:**

Year: 2016  
Gen EPA ID: CAD981422033

Shipment Date: 20151110  
Creation Date: 12/30/2015 22:15:30  
Receipt Date: 20151110  
Manifest ID: 014782124JJK  
Trans EPA ID: CAT000625137  
Trans Name: SOUTHERN CALIFORNIA GAS COMPANY  
Trans 2 EPA ID: Not reported  
Trans 2 Name: Not reported  
TSDf EPA ID: CAT000625137  
Trans Name: SOUTHERN CALIFORNIA GAS COMPANY - PICO RIVERA  
TSDf Alt EPA ID: Not reported  
TSDf Alt Name: Not reported  
CA Waste Code: 221 - Waste oil and mixed oil  
RCRA Code: Not reported  
Disposal Method: H141 - Storage, Bulking, And/Or Transfer Off Site--No Treatment/Reovery (H010-H129) Or (H131-H135)  
Quantity Tons: 0.209  
Waste Quantity: 55  
Quantity Unit: G  
Additional Code 1: Not reported  
Additional Code 2: Not reported  
Additional Code 3: Not reported  
Additional Code 4: Not reported  
Additional Code 5: Not reported

Shipment Date: 20151110  
Creation Date: 12/30/2015 22:15:30  
Receipt Date: 20151110  
Manifest ID: 014782124JJK  
Trans EPA ID: CAT000625137  
Trans Name: SOUTHERN CALIFORNIA GAS COMPANY  
Trans 2 EPA ID: Not reported

Map ID  
Direction  
Distance  
Elevation

MAP FINDINGS

Site

Database(s)

EDR ID Number  
EPA ID Number

**SOUTHERN CALIFORNIA GAS CO (Continued)**

**S113005869**

Trans 2 Name:	Not reported
TSDf EPA ID:	CAT000625137
Trans Name:	SOUTHERN CALIFORNIA GAS COMPANY - PICO RIVERA
TSDf Alt EPA ID:	Not reported
TSDf Alt Name:	Not reported
CA Waste Code:	352 - Other organic solids
RCRA Code:	Not reported
Disposal Method:	H141 - Storage, Bulking, And/Or Transfer Off Site--No Treatment/Reovery (H010-H129) Or (H131-H135)
Quantity Tons:	0.0625
Waste Quantity:	125
Quantity Unit:	P
Additional Code 1:	Not reported
Additional Code 2:	Not reported
Additional Code 3:	Not reported
Additional Code 4:	Not reported
Additional Code 5:	Not reported
Shipment Date:	20150724
Creation Date:	9/23/2015 22:15:13
Receipt Date:	20150724
Manifest ID:	014782417JJK
Trans EPA ID:	CAT000625137
Trans Name:	SOUTHERN CALIFORNIA GAS COMPANY
Trans 2 EPA ID:	Not reported
Trans 2 Name:	Not reported
TSDf EPA ID:	CAT000625137
Trans Name:	SOUTHERN CALIFORNIA GAS COMPANY - PICO RIVERA
TSDf Alt EPA ID:	Not reported
TSDf Alt Name:	Not reported
CA Waste Code:	221 - Waste oil and mixed oil
RCRA Code:	Not reported
Disposal Method:	H141 - Storage, Bulking, And/Or Transfer Off Site--No Treatment/Reovery (H010-H129) Or (H131-H135)
Quantity Tons:	0.209
Waste Quantity:	55
Quantity Unit:	G
Additional Code 1:	Not reported
Additional Code 2:	Not reported
Additional Code 3:	Not reported
Additional Code 4:	Not reported
Additional Code 5:	Not reported
Shipment Date:	20150616
Creation Date:	9/3/2015 22:15:34
Receipt Date:	20150616
Manifest ID:	010167371JJK
Trans EPA ID:	CAT000625137
Trans Name:	SOUTHERN CALIFORNIA GAS COMPANY
Trans 2 EPA ID:	Not reported
Trans 2 Name:	Not reported
TSDf EPA ID:	CAT000625137
Trans Name:	SOUTHERN CALIFORNIA GAS COMPANY - PICO RIVERA
TSDf Alt EPA ID:	Not reported
TSDf Alt Name:	Not reported
CA Waste Code:	352 - Other organic solids
RCRA Code:	Not reported

Map ID  
Direction  
Distance  
Elevation

MAP FINDINGS

Site

Database(s)

EDR ID Number  
EPA ID Number

**SOUTHERN CALIFORNIA GAS CO (Continued)**

**S113005869**

Disposal Method:	H141 - Storage, Bulking, And/Or Transfer Off Site--No Treatment/Reovery (H010-H129) Or (H131-H135)
Quantity Tons:	0.125
Waste Quantity:	250
Quantity Unit:	P
Additional Code 1:	Not reported
Additional Code 2:	Not reported
Additional Code 3:	Not reported
Additional Code 4:	Not reported
Additional Code 5:	Not reported
Shipment Date:	20150616
Creation Date:	9/3/2015 22:15:34
Receipt Date:	20150616
Manifest ID:	010167371JJK
Trans EPA ID:	CAT000625137
Trans Name:	SOUTHERN CALIFORNIA GAS COMPANY
Trans 2 EPA ID:	Not reported
Trans 2 Name:	Not reported
TSDf EPA ID:	CAT000625137
Trans Name:	SOUTHERN CALIFORNIA GAS COMPANY - PICO RIVERA
TSDf Alt EPA ID:	Not reported
TSDf Alt Name:	Not reported
CA Waste Code:	352 - Other organic solids
RCRA Code:	D018
Disposal Method:	H141 - Storage, Bulking, And/Or Transfer Off Site--No Treatment/Reovery (H010-H129) Or (H131-H135)
Quantity Tons:	0.005
Waste Quantity:	10
Quantity Unit:	P
Additional Code 1:	Not reported
Additional Code 2:	Not reported
Additional Code 3:	Not reported
Additional Code 4:	Not reported
Additional Code 5:	Not reported
Shipment Date:	20150616
Creation Date:	9/3/2015 22:15:34
Receipt Date:	20150616
Manifest ID:	010167371JJK
Trans EPA ID:	CAT000625137
Trans Name:	SOUTHERN CALIFORNIA GAS COMPANY
Trans 2 EPA ID:	Not reported
Trans 2 Name:	Not reported
TSDf EPA ID:	CAT000625137
Trans Name:	SOUTHERN CALIFORNIA GAS COMPANY - PICO RIVERA
TSDf Alt EPA ID:	Not reported
TSDf Alt Name:	Not reported
CA Waste Code:	221 - Waste oil and mixed oil
RCRA Code:	Not reported
Disposal Method:	H141 - Storage, Bulking, And/Or Transfer Off Site--No Treatment/Reovery (H010-H129) Or (H131-H135)
Quantity Tons:	0.209
Waste Quantity:	55
Quantity Unit:	G
Additional Code 1:	Not reported
Additional Code 2:	Not reported

Map ID  
Direction  
Distance  
Elevation

MAP FINDINGS

Site

Database(s)

EDR ID Number  
EPA ID Number

**SOUTHERN CALIFORNIA GAS CO (Continued)**

**S113005869**

Additional Code 3:	Not reported
Additional Code 4:	Not reported
Additional Code 5:	Not reported
Shipment Date:	20150227
Creation Date:	4/21/2015 22:15:02
Receipt Date:	20150227
Manifest ID:	010167211JJK
Trans EPA ID:	CAT000625137
Trans Name:	SOUTHERN CALIFORNIA GAS COMPANY
Trans 2 EPA ID:	Not reported
Trans 2 Name:	Not reported
TSDf EPA ID:	CAT000625137
Trans Name:	SOUTHERN CALIFORNIA GAS COMPANY - PICO RIVERA
TSDf Alt EPA ID:	Not reported
TSDf Alt Name:	Not reported
CA Waste Code:	221 - Waste oil and mixed oil
RCRA Code:	Not reported
Disposal Method:	H141 - Storage, Bulking, And/Or Transfer Off Site--No Treatment/Reovery (H010-H129) Or (H131-H135)
Quantity Tons:	0.209
Waste Quantity:	55
Quantity Unit:	G
Additional Code 1:	Not reported
Additional Code 2:	Not reported
Additional Code 3:	Not reported
Additional Code 4:	Not reported
Additional Code 5:	Not reported
Shipment Date:	20150227
Creation Date:	4/21/2015 22:15:02
Receipt Date:	20150227
Manifest ID:	010167211JJK
Trans EPA ID:	CAT000625137
Trans Name:	SOUTHERN CALIFORNIA GAS COMPANY
Trans 2 EPA ID:	Not reported
Trans 2 Name:	Not reported
TSDf EPA ID:	CAT000625137
Trans Name:	SOUTHERN CALIFORNIA GAS COMPANY - PICO RIVERA
TSDf Alt EPA ID:	Not reported
TSDf Alt Name:	Not reported
CA Waste Code:	352 - Other organic solids
RCRA Code:	Not reported
Disposal Method:	H141 - Storage, Bulking, And/Or Transfer Off Site--No Treatment/Reovery (H010-H129) Or (H131-H135)
Quantity Tons:	0.075
Waste Quantity:	150
Quantity Unit:	P
Additional Code 1:	Not reported
Additional Code 2:	Not reported
Additional Code 3:	Not reported
Additional Code 4:	Not reported
Additional Code 5:	Not reported
Shipment Date:	20150227
Creation Date:	4/21/2015 22:15:02
Receipt Date:	20150227

Map ID  
Direction  
Distance  
Elevation

MAP FINDINGS

Site

Database(s)

EDR ID Number  
EPA ID Number

**SOUTHERN CALIFORNIA GAS CO (Continued)**

**S113005869**

Manifest ID: 010167211JJK  
Trans EPA ID: CAT000625137  
Trans Name: SOUTHERN CALIFORNIA GAS COMPANY  
Trans 2 EPA ID: Not reported  
Trans 2 Name: Not reported  
TSDf EPA ID: CAT000625137  
Trans Name: SOUTHERN CALIFORNIA GAS COMPANY - PICO RIVERA  
TSDf Alt EPA ID: Not reported  
TSDf Alt Name: Not reported  
CA Waste Code: 221 - Waste oil and mixed oil  
RCRA Code: Not reported  
Disposal Method: H141 - Storage, Bulking, And/Or Transfer Off Site--No Treatment/Reovery (H010-H129) Or (H131-H135)  
  
Quantity Tons: 0.418  
Waste Quantity: 110  
Quantity Unit: G  
Additional Code 1: Not reported  
Additional Code 2: Not reported  
Additional Code 3: Not reported  
Additional Code 4: Not reported  
Additional Code 5: Not reported

Additional Info:

Year: 2006  
Gen EPA ID: CAD981422033

Shipment Date: 20061103  
Creation Date: 3/30/2007 13:32:20  
Receipt Date: 20061103  
Manifest ID: 000108348CEX  
Trans EPA ID: TXR000050930  
Trans Name: SAFETY-KLEEN SYSTEMS INC  
Trans 2 EPA ID: Not reported  
Trans 2 Name: Not reported  
TSDf EPA ID: CAT000613935  
Trans Name: SAFETY-KLEEN SYSTEMS INC  
TSDf Alt EPA ID: Not reported  
TSDf Alt Name: Not reported  
CA Waste Code: 134 - Aqueous solution with <10% total organic residues  
RCRA Code: D039  
Disposal Method: H141 - Storage, Bulking, And/Or Transfer Off Site--No Treatment/Reovery (H010-H129) Or (H131-H135)  
  
Quantity Tons: 0.0168  
Waste Quantity: 4  
Quantity Unit: G  
Additional Code 1: Not reported  
Additional Code 2: Not reported  
Additional Code 3: Not reported  
Additional Code 4: Not reported  
Additional Code 5: Not reported

Shipment Date: 20061103  
Creation Date: 3/30/2007 13:32:20  
Receipt Date: 20061103  
Manifest ID: 000108348CEX  
Trans EPA ID: TXR000050930  
Trans Name: SAFETY-KLEEN SYSTEMS INC

Map ID  
Direction  
Distance  
Elevation

MAP FINDINGS

Site

Database(s)

EDR ID Number  
EPA ID Number

**SOUTHERN CALIFORNIA GAS CO (Continued)**

**S113005869**

Trans 2 EPA ID:	Not reported
Trans 2 Name:	Not reported
TSDf EPA ID:	CAT000613935
Trans Name:	SAFETY-KLEEN SYSTEMS INC
TSDf Alt EPA ID:	Not reported
TSDf Alt Name:	Not reported
CA Waste Code:	134 - Aqueous solution with <10% total organic residues
RCRA Code:	Not reported
Disposal Method:	H141 - Storage, Bulking, And/Or Transfer Off Site--No Treatment/Reovery (H010-H129) Or (H131-H135)
Quantity Tons:	0.084
Waste Quantity:	20
Quantity Unit:	G
Additional Code 1:	Not reported
Additional Code 2:	Not reported
Additional Code 3:	Not reported
Additional Code 4:	Not reported
Additional Code 5:	Not reported
Shipment Date:	20060728
Creation Date:	5/7/2007 11:32:31
Receipt Date:	20060728
Manifest ID:	24175146
Trans EPA ID:	CAT000625137
Trans Name:	SOUTHERN CALIFORNIA GAS CO
Trans 2 EPA ID:	Not reported
Trans 2 Name:	Not reported
TSDf EPA ID:	CAT000625137
Trans Name:	SCG PICO RIVERA
TSDf Alt EPA ID:	Not reported
TSDf Alt Name:	Not reported
CA Waste Code:	331 - Off-specification, aged, or surplus organics
RCRA Code:	Not reported
Disposal Method:	D99 - Disposal, Other
Quantity Tons:	0.045
Waste Quantity:	90
Quantity Unit:	P
Additional Code 1:	Not reported
Additional Code 2:	Not reported
Additional Code 3:	Not reported
Additional Code 4:	Not reported
Additional Code 5:	Not reported
Shipment Date:	20060728
Creation Date:	5/7/2007 11:32:31
Receipt Date:	20060728
Manifest ID:	24175146
Trans EPA ID:	CAT000625137
Trans Name:	SOUTHERN CALIFORNIA GAS CO
Trans 2 EPA ID:	Not reported
Trans 2 Name:	Not reported
TSDf EPA ID:	CAT000625137
Trans Name:	SCG PICO RIVERA
TSDf Alt EPA ID:	Not reported
TSDf Alt Name:	Not reported
CA Waste Code:	611 - Contaminated soil from site clean-ups
RCRA Code:	Not reported

Map ID  
Direction  
Distance  
Elevation

MAP FINDINGS

Site

Database(s)

EDR ID Number  
EPA ID Number

**SOUTHERN CALIFORNIA GAS CO (Continued)**

**S113005869**

Disposal Method:	D99 - Disposal, Other
Quantity Tons:	0.075
Waste Quantity:	150
Quantity Unit:	P
Additional Code 1:	Not reported
Additional Code 2:	Not reported
Additional Code 3:	Not reported
Additional Code 4:	Not reported
Additional Code 5:	Not reported
Shipment Date:	20060728
Creation Date:	5/7/2007 11:32:31
Receipt Date:	20060728
Manifest ID:	24175146
Trans EPA ID:	CAT000625137
Trans Name:	SOUTHERN CALIFORNIA GAS CO
Trans 2 EPA ID:	Not reported
Trans 2 Name:	Not reported
TSDf EPA ID:	CAT000625137
Trans Name:	SCG PICO RIVERA
TSDf Alt EPA ID:	Not reported
TSDf Alt Name:	Not reported
CA Waste Code:	223 - Unspecified oil-containing waste
RCRA Code:	Not reported
Disposal Method:	D99 - Disposal, Other
Quantity Tons:	0.05
Waste Quantity:	100
Quantity Unit:	P
Additional Code 1:	Not reported
Additional Code 2:	Not reported
Additional Code 3:	Not reported
Additional Code 4:	Not reported
Additional Code 5:	Not reported
Shipment Date:	20060728
Creation Date:	5/7/2007 11:32:31
Receipt Date:	20060728
Manifest ID:	24175146
Trans EPA ID:	CAT000625137
Trans Name:	SOUTHERN CALIFORNIA GAS CO
Trans 2 EPA ID:	Not reported
Trans 2 Name:	Not reported
TSDf EPA ID:	CAT000625137
Trans Name:	SCG PICO RIVERA
TSDf Alt EPA ID:	Not reported
TSDf Alt Name:	Not reported
CA Waste Code:	221 - Waste oil and mixed oil
RCRA Code:	Not reported
Disposal Method:	D99 - Disposal, Other
Quantity Tons:	0.418
Waste Quantity:	110
Quantity Unit:	G
Additional Code 1:	Not reported
Additional Code 2:	Not reported
Additional Code 3:	Not reported
Additional Code 4:	Not reported
Additional Code 5:	Not reported



Map ID  
Direction  
Distance  
Elevation

MAP FINDINGS

Site

Database(s)

EDR ID Number  
EPA ID Number

**SOUTHERN CALIFORNIA GAS CO (Continued)**

**S113005869**

Shipment Date: 20060720  
Creation Date: 9/17/2006 18:30:25  
Receipt Date: 20060721  
Manifest ID: 24944577  
Trans EPA ID: TXR000050930  
Trans Name: SAFETY KLEEN SYSTEMS INC  
Trans 2 EPA ID: Not reported  
Trans 2 Name: Not reported  
TSDf EPA ID: CAT000613935  
Trans Name: SAFETY KLEEN SYSTEMS INC  
TSDf Alt EPA ID: CAT000613935  
TSDf Alt Name: Not reported  
CA Waste Code: 134 - Aqueous solution with <10% total organic residues  
RCRA Code: Not reported  
Disposal Method: H01 - Transfer Station  
Quantity Tons: 0.063  
Waste Quantity: 15  
Quantity Unit: G  
Additional Code 1: Not reported  
Additional Code 2: Not reported  
Additional Code 3: Not reported  
Additional Code 4: Not reported  
Additional Code 5: Not reported

Shipment Date: 20060720  
Creation Date: 9/17/2006 18:30:25  
Receipt Date: 20060721  
Manifest ID: 24944577  
Trans EPA ID: TXR000050930  
Trans Name: SAFETY KLEEN SYSTEMS INC  
Trans 2 EPA ID: Not reported  
Trans 2 Name: Not reported  
TSDf EPA ID: CAT000613935  
Trans Name: SAFETY KLEEN SYSTEMS INC  
TSDf Alt EPA ID: CAT000613935  
TSDf Alt Name: Not reported  
CA Waste Code: 134 - Aqueous solution with <10% total organic residues  
RCRA Code: D039  
Disposal Method: H01 - Transfer Station  
Quantity Tons: 0.021  
Waste Quantity: 5  
Quantity Unit: G  
Additional Code 1: Not reported  
Additional Code 2: Not reported  
Additional Code 3: Not reported  
Additional Code 4: Not reported  
Additional Code 5: Not reported

Shipment Date: 20060519  
Creation Date: 10/2/2007 14:56:53  
Receipt Date: 20060519  
Manifest ID: 24175999  
Trans EPA ID: CAT000625137  
Trans Name: SOUTHERN CALIFORNIA GAS CO  
Trans 2 EPA ID: Not reported  
Trans 2 Name: Not reported  
TSDf EPA ID: CAT000625137

Map ID  
Direction  
Distance  
Elevation

MAP FINDINGS

Site

Database(s)

EDR ID Number  
EPA ID Number

**SOUTHERN CALIFORNIA GAS CO (Continued)**

**S113005869**

Trans Name:	SCG PLAO RIVERS
TSDF Alt EPA ID:	Not reported
TSDF Alt Name:	Not reported
CA Waste Code:	343 - Unspecified organic liquid mixture
RCRA Code:	Not reported
Disposal Method:	D99 - Disposal, Other
Quantity Tons:	0.187
Waste Quantity:	55
Quantity Unit:	G
Additional Code 1:	Not reported
Additional Code 2:	Not reported
Additional Code 3:	Not reported
Additional Code 4:	Not reported
Additional Code 5:	Not reported
Shipment Date:	20060519
Creation Date:	10/2/2007 14:56:53
Receipt Date:	20060519
Manifest ID:	24175999
Trans EPA ID:	CAT000625137
Trans Name:	SOUTHERN CALIFORNIA GAS CO
Trans 2 EPA ID:	Not reported
Trans 2 Name:	Not reported
TSDF EPA ID:	CAT000625137
Trans Name:	SCG PLAO RIVERS
TSDF Alt EPA ID:	Not reported
TSDF Alt Name:	Not reported
CA Waste Code:	221 - Waste oil and mixed oil
RCRA Code:	Not reported
Disposal Method:	D99 - Disposal, Other
Quantity Tons:	0.209
Waste Quantity:	55
Quantity Unit:	G
Additional Code 1:	Not reported
Additional Code 2:	Not reported
Additional Code 3:	Not reported
Additional Code 4:	Not reported
Additional Code 5:	Not reported
Additional Info:	
Year:	1997
Gen EPA ID:	CAD981422033
Shipment Date:	19971203
Creation Date:	3/18/1998 0:00:00
Receipt Date:	19971215
Manifest ID:	96386340
Trans EPA ID:	ILD984908202
Trans Name:	Not reported
Trans 2 EPA ID:	Not reported
Trans 2 Name:	Not reported
TSDF EPA ID:	CAD093459485
Trans Name:	Not reported
TSDF Alt EPA ID:	Not reported
TSDF Alt Name:	Not reported
CA Waste Code:	214 - Unspecified solvent mixture
RCRA Code:	D006

Map ID  
Direction  
Distance  
Elevation

MAP FINDINGS

Site

Database(s)

EDR ID Number  
EPA ID Number

**SOUTHERN CALIFORNIA GAS CO (Continued)**

**S113005869**

Disposal Method:	H01 - Transfer Station
Quantity Tons:	0.0144
Waste Quantity:	4
Quantity Unit:	G
Additional Code 1:	Not reported
Additional Code 2:	Not reported
Additional Code 3:	Not reported
Additional Code 4:	Not reported
Additional Code 5:	Not reported
Shipment Date:	19971105
Creation Date:	7/23/1998 0:00:00
Receipt Date:	19971105
Manifest ID:	96713802
Trans EPA ID:	CAT000625137
Trans Name:	Not reported
Trans 2 EPA ID:	Not reported
Trans 2 Name:	Not reported
TSDf EPA ID:	CAT000625137
Trans Name:	Not reported
TSDf Alt EPA ID:	CAT000625137
TSDf Alt Name:	Not reported
CA Waste Code:	352 - Other organic solids
RCRA Code:	D001
Disposal Method:	D99 - Disposal, Other
Quantity Tons:	0.115
Waste Quantity:	230
Quantity Unit:	P
Additional Code 1:	Not reported
Additional Code 2:	Not reported
Additional Code 3:	Not reported
Additional Code 4:	Not reported
Additional Code 5:	Not reported
Shipment Date:	19971105
Creation Date:	7/23/1998 0:00:00
Receipt Date:	19971105
Manifest ID:	96713802
Trans EPA ID:	CAT000625137
Trans Name:	Not reported
Trans 2 EPA ID:	Not reported
Trans 2 Name:	Not reported
TSDf EPA ID:	CAT000625137
Trans Name:	Not reported
TSDf Alt EPA ID:	CAT000625137
TSDf Alt Name:	Not reported
CA Waste Code:	343 - Unspecified organic liquid mixture
RCRA Code:	Not reported
Disposal Method:	D99 - Disposal, Other
Quantity Tons:	0.187
Waste Quantity:	55
Quantity Unit:	G
Additional Code 1:	Not reported
Additional Code 2:	Not reported
Additional Code 3:	Not reported
Additional Code 4:	Not reported
Additional Code 5:	Not reported

Map ID  
Direction  
Distance  
Elevation

MAP FINDINGS

Site

Database(s)

EDR ID Number  
EPA ID Number

**SOUTHERN CALIFORNIA GAS CO (Continued)**

**S113005869**

Shipment Date: 19971105  
Creation Date: 7/23/1998 0:00:00  
Receipt Date: 19971105  
Manifest ID: 96713802  
Trans EPA ID: CAT000625137  
Trans Name: Not reported  
Trans 2 EPA ID: Not reported  
Trans 2 Name: Not reported  
TSDf EPA ID: CAT000625137  
Trans Name: Not reported  
TSDf Alt EPA ID: CAT000625137  
TSDf Alt Name: Not reported  
CA Waste Code: 221 - Waste oil and mixed oil  
RCRA Code: Not reported  
Disposal Method: D99 - Disposal, Other  
Quantity Tons: 0.627  
Waste Quantity: 165  
Quantity Unit: G  
Additional Code 1: Not reported  
Additional Code 2: Not reported  
Additional Code 3: Not reported  
Additional Code 4: Not reported  
Additional Code 5: Not reported

Shipment Date: 19970829  
Creation Date: 3/18/1998 0:00:00  
Receipt Date: 19970902  
Manifest ID: 96386053  
Trans EPA ID: CAD982444481  
Trans Name: Not reported  
Trans 2 EPA ID: Not reported  
Trans 2 Name: Not reported  
TSDf EPA ID: CAD982444481  
Trans Name: Not reported  
TSDf Alt EPA ID: Not reported  
TSDf Alt Name: Not reported  
CA Waste Code: 352 - Other organic solids  
RCRA Code: D001  
Disposal Method: R01 - Recycler  
Quantity Tons: 0.11  
Waste Quantity: 220  
Quantity Unit: P  
Additional Code 1: Not reported  
Additional Code 2: Not reported  
Additional Code 3: Not reported  
Additional Code 4: Not reported  
Additional Code 5: Not reported

Shipment Date: 19970806  
Creation Date: 12/4/1997 0:00:00  
Receipt Date: 19970806  
Manifest ID: 96386045  
Trans EPA ID: CAT000625137  
Trans Name: Not reported  
Trans 2 EPA ID: Not reported  
Trans 2 Name: Not reported  
TSDf EPA ID: CAT000625137

Map ID  
Direction  
Distance  
Elevation

MAP FINDINGS

Site

Database(s)

EDR ID Number  
EPA ID Number

**SOUTHERN CALIFORNIA GAS CO (Continued)**

**S113005869**

Trans Name: Not reported  
TSDF Alt EPA ID: Not reported  
TSDF Alt Name: Not reported  
CA Waste Code: 221 - Waste oil and mixed oil  
RCRA Code: Not reported  
Disposal Method: D99 - Disposal, Other  
Quantity Tons: 0.627  
Waste Quantity: 165  
Quantity Unit: G  
Additional Code 1: Not reported  
Additional Code 2: Not reported  
Additional Code 3: Not reported  
Additional Code 4: Not reported  
Additional Code 5: Not reported

Shipment Date: 19970806  
Creation Date: 12/4/1997 0:00:00  
Receipt Date: 19970806  
Manifest ID: 96386045  
Trans EPA ID: CAT000625137  
Trans Name: Not reported  
Trans 2 EPA ID: Not reported  
Trans 2 Name: Not reported  
TSDF EPA ID: CAT000625137  
Trans Name: Not reported  
TSDF Alt EPA ID: Not reported  
TSDF Alt Name: Not reported  
CA Waste Code: - Not reported  
RCRA Code: Not reported  
Disposal Method: D99 - Disposal, Other  
Quantity Tons: 0.2293  
Waste Quantity: 55  
Quantity Unit: G  
Additional Code 1: Not reported  
Additional Code 2: Not reported  
Additional Code 3: Not reported  
Additional Code 4: Not reported  
Additional Code 5: Not reported

Shipment Date: 19970731  
Creation Date: 12/4/1997 0:00:00  
Receipt Date: 19970806  
Manifest ID: 96386337  
Trans EPA ID: ILD984908202  
Trans Name: Not reported  
Trans 2 EPA ID: Not reported  
Trans 2 Name: Not reported  
TSDF EPA ID: CAD093459485  
Trans Name: Not reported  
TSDF Alt EPA ID: Not reported  
TSDF Alt Name: Not reported  
CA Waste Code: 214 - Unspecified solvent mixture  
RCRA Code: D039  
Disposal Method: R01 - Recycler  
Quantity Tons: 0.0144  
Waste Quantity: 4  
Quantity Unit: G

Map ID  
Direction  
Distance  
Elevation

MAP FINDINGS

Site

Database(s)

EDR ID Number  
EPA ID Number

**SOUTHERN CALIFORNIA GAS CO (Continued)**

**S113005869**

Additional Code 1:	Not reported
Additional Code 2:	Not reported
Additional Code 3:	Not reported
Additional Code 4:	Not reported
Additional Code 5:	Not reported
Shipment Date:	19970606
Creation Date:	12/4/1997 0:00:00
Receipt Date:	19970609
Manifest ID:	96386330
Trans EPA ID:	CAD982444481
Trans Name:	Not reported
Trans 2 EPA ID:	Not reported
Trans 2 Name:	Not reported
TSDf EPA ID:	CAD982444481
Trans Name:	Not reported
TSDf Alt EPA ID:	Not reported
TSDf Alt Name:	Not reported
CA Waste Code:	352 - Other organic solids
RCRA Code:	D001
Disposal Method:	R01 - Recycler
Quantity Tons:	0.11
Waste Quantity:	220
Quantity Unit:	P
Additional Code 1:	Not reported
Additional Code 2:	Not reported
Additional Code 3:	Not reported
Additional Code 4:	Not reported
Additional Code 5:	Not reported
Shipment Date:	19970421
Creation Date:	6/26/1997 0:00:00
Receipt Date:	19970422
Manifest ID:	96385903
Trans EPA ID:	CAD982444491
Trans Name:	Not reported
Trans 2 EPA ID:	Not reported
Trans 2 Name:	Not reported
TSDf EPA ID:	CAD982444491
Trans Name:	Not reported
TSDf Alt EPA ID:	Not reported
TSDf Alt Name:	Not reported
CA Waste Code:	352 - Other organic solids
RCRA Code:	D001
Disposal Method:	R01 - Recycler
Quantity Tons:	0.11
Waste Quantity:	220
Quantity Unit:	P
Additional Code 1:	Not reported
Additional Code 2:	Not reported
Additional Code 3:	Not reported
Additional Code 4:	Not reported
Additional Code 5:	Not reported
Additional Info:	
Year:	2011
Gen EPA ID:	CAD981422033

Map ID  
Direction  
Distance  
Elevation

MAP FINDINGS

Site

Database(s)

EDR ID Number  
EPA ID Number

**SOUTHERN CALIFORNIA GAS CO (Continued)**

**S113005869**

Shipment Date:	20111118
Creation Date:	1/20/2012 20:31:14
Receipt Date:	20111121
Manifest ID:	008983054JJK
Trans EPA ID:	CAT000625137
Trans Name:	SOUTHERN CALIFORNIA GAS COMPANY
Trans 2 EPA ID:	Not reported
Trans 2 Name:	Not reported
TSDf EPA ID:	CAT000625137
Trans Name:	SOUTHERN CALIFORNIA GAS COMPANY - PICO RIVERA
TSDf Alt EPA ID:	Not reported
TSDf Alt Name:	Not reported
CA Waste Code:	352 - Other organic solids
RCRA Code:	Not reported
Disposal Method:	H141 - Storage, Bulking, And/Or Transfer Off Site--No Treatment/Reovery (H010-H129) Or (H131-H135)
Quantity Tons:	0.15
Waste Quantity:	300
Quantity Unit:	P
Additional Code 1:	Not reported
Additional Code 2:	Not reported
Additional Code 3:	Not reported
Additional Code 4:	Not reported
Additional Code 5:	Not reported
Shipment Date:	20110930
Creation Date:	12/9/2011 18:30:29
Receipt Date:	20110930
Manifest ID:	000329461JJK
Trans EPA ID:	CAT000625137
Trans Name:	SOUTHERN CALIFORNIA GAS COMPANY
Trans 2 EPA ID:	Not reported
Trans 2 Name:	Not reported
TSDf EPA ID:	CAT000625137
Trans Name:	SOUTHERN CALIFORNIA GAS COMPANY - PICO RIVERA
TSDf Alt EPA ID:	Not reported
TSDf Alt Name:	Not reported
CA Waste Code:	221 - Waste oil and mixed oil
RCRA Code:	Not reported
Disposal Method:	H141 - Storage, Bulking, And/Or Transfer Off Site--No Treatment/Reovery (H010-H129) Or (H131-H135)
Quantity Tons:	0.209
Waste Quantity:	55
Quantity Unit:	G
Additional Code 1:	Not reported
Additional Code 2:	Not reported
Additional Code 3:	Not reported
Additional Code 4:	Not reported
Additional Code 5:	Not reported
Shipment Date:	20110930
Creation Date:	12/9/2011 18:30:29
Receipt Date:	20110930
Manifest ID:	000329461JJK
Trans EPA ID:	CAT000625137
Trans Name:	SOUTHERN CALIFORNIA GAS COMPANY
Trans 2 EPA ID:	Not reported

Map ID  
Direction  
Distance  
Elevation

MAP FINDINGS

Site

Database(s)

EDR ID Number  
EPA ID Number

**SOUTHERN CALIFORNIA GAS CO (Continued)**

**S113005869**

Trans 2 Name:	Not reported
TSDf EPA ID:	CAT000625137
Trans Name:	SOUTHERN CALIFORNIA GAS COMPANY - PICO RIVERA
TSDf Alt EPA ID:	Not reported
TSDf Alt Name:	Not reported
CA Waste Code:	352 - Other organic solids
RCRA Code:	Not reported
Disposal Method:	H141 - Storage, Bulking, And/Or Transfer Off Site--No Treatment/Reovery (H010-H129) Or (H131-H135)
Quantity Tons:	0.1
Waste Quantity:	200
Quantity Unit:	P
Additional Code 1:	Not reported
Additional Code 2:	Not reported
Additional Code 3:	Not reported
Additional Code 4:	Not reported
Additional Code 5:	Not reported
Shipment Date:	20110930
Creation Date:	12/9/2011 18:30:29
Receipt Date:	20110930
Manifest ID:	000329461JJK
Trans EPA ID:	CAT000625137
Trans Name:	SOUTHERN CALIFORNIA GAS COMPANY
Trans 2 EPA ID:	Not reported
Trans 2 Name:	Not reported
TSDf EPA ID:	CAT000625137
Trans Name:	SOUTHERN CALIFORNIA GAS COMPANY - PICO RIVERA
TSDf Alt EPA ID:	Not reported
TSDf Alt Name:	Not reported
CA Waste Code:	221 - Waste oil and mixed oil
RCRA Code:	Not reported
Disposal Method:	H141 - Storage, Bulking, And/Or Transfer Off Site--No Treatment/Reovery (H010-H129) Or (H131-H135)
Quantity Tons:	0.019
Waste Quantity:	5
Quantity Unit:	G
Additional Code 1:	Not reported
Additional Code 2:	Not reported
Additional Code 3:	Not reported
Additional Code 4:	Not reported
Additional Code 5:	Not reported
Shipment Date:	20110722
Creation Date:	9/1/2011 18:31:36
Receipt Date:	20110722
Manifest ID:	000329336JJK
Trans EPA ID:	CAT000625137
Trans Name:	SOUTHERN CALIFORNIA GAS COMPANY
Trans 2 EPA ID:	Not reported
Trans 2 Name:	Not reported
TSDf EPA ID:	CAT000625137
Trans Name:	SOUTHERN CALIFORNIA GAS COMPANY - PICO RIVERA
TSDf Alt EPA ID:	Not reported
TSDf Alt Name:	Not reported
CA Waste Code:	221 - Waste oil and mixed oil
RCRA Code:	Not reported



Map ID  
Direction  
Distance  
Elevation

MAP FINDINGS

Site

Database(s)

EDR ID Number  
EPA ID Number

**SOUTHERN CALIFORNIA GAS CO (Continued)**

**S113005869**

Disposal Method: H141 - Storage, Bulking, And/Or Transfer Off Site--No Treatment/Reovery (H010-H129) Or (H131-H135)  
Quantity Tons: 0.418  
Waste Quantity: 110  
Quantity Unit: G  
Additional Code 1: Not reported  
Additional Code 2: Not reported  
Additional Code 3: Not reported  
Additional Code 4: Not reported  
Additional Code 5: Not reported

Shipment Date: 20110722  
Creation Date: 9/1/2011 18:31:36  
Receipt Date: 20110722  
Manifest ID: 000329336JJK  
Trans EPA ID: CAT000625137  
Trans Name: SOUTHERN CALIFORNIA GAS COMPANY  
Trans 2 EPA ID: Not reported  
Trans 2 Name: Not reported  
TSDf EPA ID: CAT000625137  
Trans Name: SOUTHERN CALIFORNIA GAS COMPANY - PICO RIVERA  
TSDf Alt EPA ID: Not reported  
TSDf Alt Name: Not reported  
CA Waste Code: 352 - Other organic solids  
RCRA Code: Not reported  
Disposal Method: H141 - Storage, Bulking, And/Or Transfer Off Site--No Treatment/Reovery (H010-H129) Or (H131-H135)  
Quantity Tons: 0.325  
Waste Quantity: 650  
Quantity Unit: P  
Additional Code 1: Not reported  
Additional Code 2: Not reported  
Additional Code 3: Not reported  
Additional Code 4: Not reported  
Additional Code 5: Not reported

Shipment Date: 20110503  
Creation Date: 6/16/2011 18:30:20  
Receipt Date: 20110511  
Manifest ID: 000329161JJK  
Trans EPA ID: CAT000625137  
Trans Name: SOUTHERN CALIFORNIA GAS COMPANY  
Trans 2 EPA ID: Not reported  
Trans 2 Name: Not reported  
TSDf EPA ID: CAT000625137  
Trans Name: SOUTHERN CALIFORNIA GAS COMPANY - PICO RIVERA  
TSDf Alt EPA ID: Not reported  
TSDf Alt Name: Not reported  
CA Waste Code: 221 - Waste oil and mixed oil  
RCRA Code: Not reported  
Disposal Method: H141 - Storage, Bulking, And/Or Transfer Off Site--No Treatment/Reovery (H010-H129) Or (H131-H135)  
Quantity Tons: 0.019  
Waste Quantity: 5  
Quantity Unit: G  
Additional Code 1: Not reported  
Additional Code 2: Not reported

Map ID  
Direction  
Distance  
Elevation

MAP FINDINGS

Site

Database(s)

EDR ID Number  
EPA ID Number

**SOUTHERN CALIFORNIA GAS CO (Continued)**

**S113005869**

Additional Code 3:	Not reported
Additional Code 4:	Not reported
Additional Code 5:	Not reported
Shipment Date:	20110503
Creation Date:	6/16/2011 18:30:20
Receipt Date:	20110511
Manifest ID:	000329161JJK
Trans EPA ID:	CAT000625137
Trans Name:	SOUTHERN CALIFORNIA GAS COMPANY
Trans 2 EPA ID:	Not reported
Trans 2 Name:	Not reported
TSDf EPA ID:	CAT000625137
Trans Name:	SOUTHERN CALIFORNIA GAS COMPANY - PICO RIVERA
TSDf Alt EPA ID:	Not reported
TSDf Alt Name:	Not reported
CA Waste Code:	221 - Waste oil and mixed oil
RCRA Code:	Not reported
Disposal Method:	H141 - Storage, Bulking, And/Or Transfer Off Site--No Treatment/Reovery (H010-H129) Or (H131-H135)
Quantity Tons:	0.209
Waste Quantity:	55
Quantity Unit:	G
Additional Code 1:	Not reported
Additional Code 2:	Not reported
Additional Code 3:	Not reported
Additional Code 4:	Not reported
Additional Code 5:	Not reported
Shipment Date:	20110503
Creation Date:	6/16/2011 18:30:20
Receipt Date:	20110511
Manifest ID:	000329161JJK
Trans EPA ID:	CAT000625137
Trans Name:	SOUTHERN CALIFORNIA GAS COMPANY
Trans 2 EPA ID:	Not reported
Trans 2 Name:	Not reported
TSDf EPA ID:	CAT000625137
Trans Name:	SOUTHERN CALIFORNIA GAS COMPANY - PICO RIVERA
TSDf Alt EPA ID:	Not reported
TSDf Alt Name:	Not reported
CA Waste Code:	352 - Other organic solids
RCRA Code:	D018
Disposal Method:	H141 - Storage, Bulking, And/Or Transfer Off Site--No Treatment/Reovery (H010-H129) Or (H131-H135)
Quantity Tons:	0.025
Waste Quantity:	50
Quantity Unit:	P
Additional Code 1:	Not reported
Additional Code 2:	Not reported
Additional Code 3:	Not reported
Additional Code 4:	Not reported
Additional Code 5:	Not reported
Shipment Date:	20110503
Creation Date:	6/16/2011 18:30:20
Receipt Date:	20110511

Map ID  
Direction  
Distance  
Elevation

MAP FINDINGS

Site

Database(s)

EDR ID Number  
EPA ID Number

**SOUTHERN CALIFORNIA GAS CO (Continued)**

**S113005869**

Manifest ID: 000329161JJK  
Trans EPA ID: CAT000625137  
Trans Name: SOUTHERN CALIFORNIA GAS COMPANY  
Trans 2 EPA ID: Not reported  
Trans 2 Name: Not reported  
TSDf EPA ID: CAT000625137  
Trans Name: SOUTHERN CALIFORNIA GAS COMPANY - PICO RIVERA  
TSDf Alt EPA ID: Not reported  
TSDf Alt Name: Not reported  
CA Waste Code: 352 - Other organic solids  
RCRA Code: Not reported  
Disposal Method: H141 - Storage, Bulking, And/Or Transfer Off Site--No Treatment/Reovery (H010-H129) Or (H131-H135)  
  
Quantity Tons: 0.1  
Waste Quantity: 200  
Quantity Unit: P  
Additional Code 1: Not reported  
Additional Code 2: Not reported  
Additional Code 3: Not reported  
Additional Code 4: Not reported  
Additional Code 5: Not reported

Additional Info:

Year: 2008  
Gen EPA ID: CAD981422033

Shipment Date: 20081118  
Creation Date: 12/30/2008 18:30:27  
Receipt Date: 20081118  
Manifest ID: 000445446JJK  
Trans EPA ID: CAT000625137  
Trans Name: SOUTHERN CALIFORNIA GAS CO  
Trans 2 EPA ID: Not reported  
Trans 2 Name: Not reported  
TSDf EPA ID: CAT000625137  
Trans Name: SCG - PICO RIVERA  
TSDf Alt EPA ID: Not reported  
TSDf Alt Name: Not reported  
CA Waste Code: 221 - Waste oil and mixed oil  
RCRA Code: Not reported  
Disposal Method: H141 - Storage, Bulking, And/Or Transfer Off Site--No Treatment/Reovery (H010-H129) Or (H131-H135)  
  
Quantity Tons: 0.418  
Waste Quantity: 110  
Quantity Unit: G  
Additional Code 1: Not reported  
Additional Code 2: Not reported  
Additional Code 3: Not reported  
Additional Code 4: Not reported  
Additional Code 5: Not reported

Shipment Date: 20081118  
Creation Date: 12/30/2008 18:30:27  
Receipt Date: 20081118  
Manifest ID: 000445446JJK  
Trans EPA ID: CAT000625137  
Trans Name: SOUTHERN CALIFORNIA GAS CO

Map ID  
Direction  
Distance  
Elevation

MAP FINDINGS

Site

Database(s)

EDR ID Number  
EPA ID Number

**SOUTHERN CALIFORNIA GAS CO (Continued)**

**S113005869**

Trans 2 EPA ID:	Not reported
Trans 2 Name:	Not reported
TSDf EPA ID:	CAT000625137
Trans Name:	SCG - PICO RIVERA
TSDf Alt EPA ID:	Not reported
TSDf Alt Name:	Not reported
CA Waste Code:	352 - Other organic solids
RCRA Code:	Not reported
Disposal Method:	H141 - Storage, Bulking, And/Or Transfer Off Site--No Treatment/Reovery (H010-H129) Or (H131-H135)
Quantity Tons:	0.04
Waste Quantity:	80
Quantity Unit:	P
Additional Code 1:	Not reported
Additional Code 2:	Not reported
Additional Code 3:	Not reported
Additional Code 4:	Not reported
Additional Code 5:	Not reported
Shipment Date:	20081104
Creation Date:	12/30/2008 18:30:27
Receipt Date:	20081105
Manifest ID:	000445415JJK
Trans EPA ID:	CAT000625137
Trans Name:	SOUTHERN CALIFORNIA GAS CO
Trans 2 EPA ID:	Not reported
Trans 2 Name:	Not reported
TSDf EPA ID:	CAT000625137
Trans Name:	SCG - PICO RIVERA
TSDf Alt EPA ID:	Not reported
TSDf Alt Name:	Not reported
CA Waste Code:	352 - Other organic solids
RCRA Code:	D018
Disposal Method:	H141 - Storage, Bulking, And/Or Transfer Off Site--No Treatment/Reovery (H010-H129) Or (H131-H135)
Quantity Tons:	0.005
Waste Quantity:	10
Quantity Unit:	P
Additional Code 1:	Not reported
Additional Code 2:	Not reported
Additional Code 3:	Not reported
Additional Code 4:	Not reported
Additional Code 5:	Not reported
Shipment Date:	20081104
Creation Date:	12/30/2008 18:30:27
Receipt Date:	20081105
Manifest ID:	000445415JJK
Trans EPA ID:	CAT000625137
Trans Name:	SOUTHERN CALIFORNIA GAS CO
Trans 2 EPA ID:	Not reported
Trans 2 Name:	Not reported
TSDf EPA ID:	CAT000625137
Trans Name:	SCG - PICO RIVERA
TSDf Alt EPA ID:	Not reported
TSDf Alt Name:	Not reported
CA Waste Code:	352 - Other organic solids

Map ID  
Direction  
Distance  
Elevation

MAP FINDINGS

Site

Database(s)

EDR ID Number  
EPA ID Number

**SOUTHERN CALIFORNIA GAS CO (Continued)**

**S113005869**

RCRA Code:	Not reported
Disposal Method:	H141 - Storage, Bulking, And/Or Transfer Off Site--No Treatment/Reovery (H010-H129) Or (H131-H135)
Quantity Tons:	0.115
Waste Quantity:	230
Quantity Unit:	P
Additional Code 1:	Not reported
Additional Code 2:	Not reported
Additional Code 3:	Not reported
Additional Code 4:	Not reported
Additional Code 5:	Not reported
Shipment Date:	20081104
Creation Date:	12/30/2008 18:30:27
Receipt Date:	20081105
Manifest ID:	000445415JJK
Trans EPA ID:	CAT000625137
Trans Name:	SOUTHERN CALIFORNIA GAS CO
Trans 2 EPA ID:	Not reported
Trans 2 Name:	Not reported
TSDf EPA ID:	CAT000625137
Trans Name:	SCG - PICO RIVERA
TSDf Alt EPA ID:	Not reported
TSDf Alt Name:	Not reported
CA Waste Code:	221 - Waste oil and mixed oil
RCRA Code:	Not reported
Disposal Method:	H141 - Storage, Bulking, And/Or Transfer Off Site--No Treatment/Reovery (H010-H129) Or (H131-H135)
Quantity Tons:	0.019
Waste Quantity:	5
Quantity Unit:	G
Additional Code 1:	Not reported
Additional Code 2:	Not reported
Additional Code 3:	Not reported
Additional Code 4:	Not reported
Additional Code 5:	Not reported
Shipment Date:	20080828
Creation Date:	10/13/2008 18:30:18
Receipt Date:	20080829
Manifest ID:	000456104JJK
Trans EPA ID:	CAT000625137
Trans Name:	SOUTHERN CALIFORNIA GAS CO
Trans 2 EPA ID:	Not reported
Trans 2 Name:	Not reported
TSDf EPA ID:	CAT000625137
Trans Name:	SCG - PICO RIVERA
TSDf Alt EPA ID:	Not reported
TSDf Alt Name:	Not reported
CA Waste Code:	352 - Other organic solids
RCRA Code:	D018
Disposal Method:	- Not reported
Quantity Tons:	0.01
Waste Quantity:	20
Quantity Unit:	P
Additional Code 1:	Not reported
Additional Code 2:	Not reported

Map ID  
Direction  
Distance  
Elevation

MAP FINDINGS

Site

Database(s)

EDR ID Number  
EPA ID Number

**SOUTHERN CALIFORNIA GAS CO (Continued)**

**S113005869**

Additional Code 3:	Not reported
Additional Code 4:	Not reported
Additional Code 5:	Not reported
Shipment Date:	20080828
Creation Date:	10/13/2008 18:30:18
Receipt Date:	20080829
Manifest ID:	000456104JJK
Trans EPA ID:	CAT000625137
Trans Name:	SOUTHERN CALIFORNIA GAS CO
Trans 2 EPA ID:	Not reported
Trans 2 Name:	Not reported
TSDf EPA ID:	CAT000625137
Trans Name:	SCG - PICO RIVERA
TSDf Alt EPA ID:	Not reported
TSDf Alt Name:	Not reported
CA Waste Code:	352 - Other organic solids
RCRA Code:	Not reported
Disposal Method:	H141 - Storage, Bulking, And/Or Transfer Off Site--No Treatment/Reovery (H010-H129) Or (H131-H135)
Quantity Tons:	0.13
Waste Quantity:	260
Quantity Unit:	P
Additional Code 1:	Not reported
Additional Code 2:	Not reported
Additional Code 3:	Not reported
Additional Code 4:	Not reported
Additional Code 5:	Not reported
Shipment Date:	20080828
Creation Date:	10/13/2008 18:30:18
Receipt Date:	20080829
Manifest ID:	000451371JJK
Trans EPA ID:	CAT000625137
Trans Name:	SOUTHERN CALIFORNIA GAS CO
Trans 2 EPA ID:	Not reported
Trans 2 Name:	Not reported
TSDf EPA ID:	CAT000625137
Trans Name:	SCG - PICO RIVERA
TSDf Alt EPA ID:	Not reported
TSDf Alt Name:	Not reported
CA Waste Code:	134 - Aqueous solution with <10% total organic residues
RCRA Code:	D018
Disposal Method:	H141 - Storage, Bulking, And/Or Transfer Off Site--No Treatment/Reovery (H010-H129) Or (H131-H135)
Quantity Tons:	0.021
Waste Quantity:	5
Quantity Unit:	G
Additional Code 1:	Not reported
Additional Code 2:	Not reported
Additional Code 3:	Not reported
Additional Code 4:	Not reported
Additional Code 5:	Not reported
Shipment Date:	20080828
Creation Date:	10/13/2008 18:30:18
Receipt Date:	20080829

Map ID  
Direction  
Distance  
Elevation

MAP FINDINGS

Site

Database(s)

EDR ID Number  
EPA ID Number

**SOUTHERN CALIFORNIA GAS CO (Continued)**

**S113005869**

Manifest ID: 000451370JJK  
Trans EPA ID: CAT000625137  
Trans Name: SOUTHERN CALIFORNIA GAS CO  
Trans 2 EPA ID: Not reported  
Trans 2 Name: Not reported  
TSDf EPA ID: CAT000625137  
Trans Name: SCG - PICO RIVERA  
TSDf Alt EPA ID: Not reported  
TSDf Alt Name: Not reported  
CA Waste Code: 181 - Other inorganic solid waste Organics  
RCRA Code: Not reported  
Disposal Method: H141 - Storage, Bulking, And/Or Transfer Off Site--No Treatment/Reovery (H010-H129) Or (H131-H135)  
  
Quantity Tons: 0.005  
Waste Quantity: 10  
Quantity Unit: P  
Additional Code 1: Not reported  
Additional Code 2: Not reported  
Additional Code 3: Not reported  
Additional Code 4: Not reported  
Additional Code 5: Not reported

Shipment Date: 20080828  
Creation Date: 10/13/2008 18:30:18  
Receipt Date: 20080829  
Manifest ID: 000451370JJK  
Trans EPA ID: CAT000625137  
Trans Name: SOUTHERN CALIFORNIA GAS CO  
Trans 2 EPA ID: Not reported  
Trans 2 Name: Not reported  
TSDf EPA ID: CAT000625137  
Trans Name: SCG - PICO RIVERA  
TSDf Alt EPA ID: Not reported  
TSDf Alt Name: Not reported  
CA Waste Code: 352 - Other organic solids  
RCRA Code: Not reported  
Disposal Method: H141 - Storage, Bulking, And/Or Transfer Off Site--No Treatment/Reovery (H010-H129) Or (H131-H135)  
  
Quantity Tons: 0.105  
Waste Quantity: 210  
Quantity Unit: P  
Additional Code 1: Not reported  
Additional Code 2: Not reported  
Additional Code 3: Not reported  
Additional Code 4: Not reported  
Additional Code 5: Not reported

Additional Info:  
Year: 1994  
Gen EPA ID: CAD981422033

Shipment Date: 19941021  
Creation Date: 3/26/1996 0:00:00  
Receipt Date: 19941024  
Manifest ID: 93181547  
Trans EPA ID: CAT000625137  
Trans Name: Not reported

Map ID  
Direction  
Distance  
Elevation

MAP FINDINGS

Site

Database(s)

EDR ID Number  
EPA ID Number

**SOUTHERN CALIFORNIA GAS CO (Continued)**

**S113005869**

Trans 2 EPA ID: Not reported  
Trans 2 Name: Not reported  
TSDf EPA ID: CAT000625137  
Trans Name: Not reported  
TSDf Alt EPA ID: CAT000625137  
TSDf Alt Name: Not reported  
CA Waste Code: 343 - Unspecified organic liquid mixture  
RCRA Code: Not reported  
Disposal Method: - Not reported  
Quantity Tons: 0.0952  
Waste Quantity: 28  
Quantity Unit: G  
Additional Code 1: Not reported  
Additional Code 2: Not reported  
Additional Code 3: Not reported  
Additional Code 4: Not reported  
Additional Code 5: Not reported

Shipment Date: 19941021  
Creation Date: 3/26/1996 0:00:00  
Receipt Date: 19941024  
Manifest ID: 93181547  
Trans EPA ID: CAT000625137  
Trans Name: Not reported  
Trans 2 EPA ID: Not reported  
Trans 2 Name: Not reported  
TSDf EPA ID: CAT000625137  
Trans Name: Not reported  
TSDf Alt EPA ID: CAT000625137  
TSDf Alt Name: Not reported  
CA Waste Code: 221 - Waste oil and mixed oil  
RCRA Code: Not reported  
Disposal Method: D99 - Disposal, Other  
Quantity Tons: 0.3154  
Waste Quantity: 83  
Quantity Unit: G  
Additional Code 1: Not reported  
Additional Code 2: Not reported  
Additional Code 3: Not reported  
Additional Code 4: Not reported  
Additional Code 5: Not reported

Shipment Date: 19940726  
Creation Date: 3/26/1996 0:00:00  
Receipt Date: 19940728  
Manifest ID: 93181542  
Trans EPA ID: CAT000625137  
Trans Name: Not reported  
Trans 2 EPA ID: Not reported  
Trans 2 Name: Not reported  
TSDf EPA ID: CAT000625137  
Trans Name: Not reported  
TSDf Alt EPA ID: CAT000625137  
TSDf Alt Name: Not reported  
CA Waste Code: 221 - Waste oil and mixed oil  
RCRA Code: Not reported  
Disposal Method: D99 - Disposal, Other



Map ID  
Direction  
Distance  
Elevation

MAP FINDINGS

Site

Database(s)

EDR ID Number  
EPA ID Number

**SOUTHERN CALIFORNIA GAS CO (Continued)**

**S113005869**

Quantity Tons:	0.627
Waste Quantity:	165
Quantity Unit:	G
Additional Code 1:	Not reported
Additional Code 2:	Not reported
Additional Code 3:	Not reported
Additional Code 4:	Not reported
Additional Code 5:	Not reported
Shipment Date:	19940726
Creation Date:	3/26/1996 0:00:00
Receipt Date:	19940728
Manifest ID:	93181542
Trans EPA ID:	CAT000625137
Trans Name:	Not reported
Trans 2 EPA ID:	Not reported
Trans 2 Name:	Not reported
TSDf EPA ID:	CAT000625137
Trans Name:	Not reported
TSDf Alt EPA ID:	CAT000625137
TSDf Alt Name:	Not reported
CA Waste Code:	343 - Unspecified organic liquid mixture
RCRA Code:	Not reported
Disposal Method:	- Not reported
Quantity Tons:	0.187
Waste Quantity:	55
Quantity Unit:	G
Additional Code 1:	Not reported
Additional Code 2:	Not reported
Additional Code 3:	Not reported
Additional Code 4:	Not reported
Additional Code 5:	Not reported
Shipment Date:	19940711
Creation Date:	3/26/1996 0:00:00
Receipt Date:	19940711
Manifest ID:	93181566
Trans EPA ID:	CAT000625137
Trans Name:	Not reported
Trans 2 EPA ID:	Not reported
Trans 2 Name:	Not reported
TSDf EPA ID:	CAT000625137
Trans Name:	Not reported
TSDf Alt EPA ID:	Not reported
TSDf Alt Name:	Not reported
CA Waste Code:	343 - Unspecified organic liquid mixture
RCRA Code:	Not reported
Disposal Method:	- Not reported
Quantity Tons:	0.187
Waste Quantity:	55
Quantity Unit:	G
Additional Code 1:	Not reported
Additional Code 2:	Not reported
Additional Code 3:	Not reported
Additional Code 4:	Not reported
Additional Code 5:	Not reported

Map ID  
Direction  
Distance  
Elevation

MAP FINDINGS

Site

Database(s)

EDR ID Number  
EPA ID Number

**SOUTHERN CALIFORNIA GAS CO (Continued)**

**S113005869**

Shipment Date: 19940711  
Creation Date: 3/26/1996 0:00:00  
Receipt Date: 19940711  
Manifest ID: 93181566  
Trans EPA ID: CAT000625137  
Trans Name: Not reported  
Trans 2 EPA ID: Not reported  
Trans 2 Name: Not reported  
TSDf EPA ID: CAT000625137  
Trans Name: Not reported  
TSDf Alt EPA ID: Not reported  
TSDf Alt Name: Not reported  
CA Waste Code: 135 - Unspecified aqueous solution  
RCRA Code: Not reported  
Disposal Method: - Not reported  
Quantity Tons: 0.231  
Waste Quantity: 55  
Quantity Unit: G  
Additional Code 1: Not reported  
Additional Code 2: Not reported  
Additional Code 3: Not reported  
Additional Code 4: Not reported  
Additional Code 5: Not reported

Shipment Date: 19940711  
Creation Date: 3/26/1996 0:00:00  
Receipt Date: 19940711  
Manifest ID: 93181567  
Trans EPA ID: CAT000625137  
Trans Name: Not reported  
Trans 2 EPA ID: Not reported  
Trans 2 Name: Not reported  
TSDf EPA ID: CAT000625137  
Trans Name: Not reported  
TSDf Alt EPA ID: Not reported  
TSDf Alt Name: Not reported  
CA Waste Code: 151 - Asbestos-containing waste  
RCRA Code: Not reported  
Disposal Method: D99 - Disposal, Other  
Quantity Tons: 0.0275  
Waste Quantity: 55  
Quantity Unit: P  
Additional Code 1: Not reported  
Additional Code 2: Not reported  
Additional Code 3: Not reported  
Additional Code 4: Not reported  
Additional Code 5: Not reported

Shipment Date: 19940711  
Creation Date: 3/26/1996 0:00:00  
Receipt Date: 19940711  
Manifest ID: 93181568  
Trans EPA ID: CAT000625137  
Trans Name: Not reported  
Trans 2 EPA ID: Not reported  
Trans 2 Name: Not reported  
TSDf EPA ID: CAT000625137

Map ID  
Direction  
Distance  
Elevation

MAP FINDINGS

Site

Database(s)

EDR ID Number  
EPA ID Number

**SOUTHERN CALIFORNIA GAS CO (Continued)**

**S113005869**

Trans Name:	Not reported
TSDF Alt EPA ID:	Not reported
TSDF Alt Name:	Not reported
CA Waste Code:	221 - Waste oil and mixed oil
RCRA Code:	Not reported
Disposal Method:	D99 - Disposal, Other
Quantity Tons:	0.209
Waste Quantity:	55
Quantity Unit:	G
Additional Code 1:	Not reported
Additional Code 2:	Not reported
Additional Code 3:	Not reported
Additional Code 4:	Not reported
Additional Code 5:	Not reported
Shipment Date:	19940711
Creation Date:	3/26/1996 0:00:00
Receipt Date:	19940711
Manifest ID:	93181566
Trans EPA ID:	CAT000625137
Trans Name:	Not reported
Trans 2 EPA ID:	Not reported
Trans 2 Name:	Not reported
TSDF EPA ID:	CAT000625137
Trans Name:	Not reported
TSDF Alt EPA ID:	Not reported
TSDF Alt Name:	Not reported
CA Waste Code:	611 - Contaminated soil from site clean-ups
RCRA Code:	Not reported
Disposal Method:	D99 - Disposal, Other
Quantity Tons:	0.0275
Waste Quantity:	55
Quantity Unit:	P
Additional Code 1:	Not reported
Additional Code 2:	Not reported
Additional Code 3:	Not reported
Additional Code 4:	Not reported
Additional Code 5:	Not reported
Shipment Date:	19940711
Creation Date:	3/26/1996 0:00:00
Receipt Date:	19940711
Manifest ID:	93181568
Trans EPA ID:	CAT000625137
Trans Name:	Not reported
Trans 2 EPA ID:	Not reported
Trans 2 Name:	Not reported
TSDF EPA ID:	CAT000625137
Trans Name:	Not reported
TSDF Alt EPA ID:	Not reported
TSDF Alt Name:	Not reported
CA Waste Code:	343 - Unspecified organic liquid mixture
RCRA Code:	Not reported
Disposal Method:	- Not reported
Quantity Tons:	0.187
Waste Quantity:	55
Quantity Unit:	G

Map ID  
Direction  
Distance  
Elevation

MAP FINDINGS

Site

Database(s)

EDR ID Number  
EPA ID Number

**SOUTHERN CALIFORNIA GAS CO (Continued)**

**S113005869**

Additional Code 1: Not reported  
Additional Code 2: Not reported  
Additional Code 3: Not reported  
Additional Code 4: Not reported  
Additional Code 5: Not reported

Additional Info:

Year: 1993  
Gen EPA ID: CAD981422033

Shipment Date: 19931228  
Creation Date: 9/14/1995 0:00:00  
Receipt Date: 19940103  
Manifest ID: 91040695  
Trans EPA ID: CAD059240713  
Trans Name: Not reported  
Trans 2 EPA ID: Not reported  
Trans 2 Name: Not reported  
TSDf EPA ID: CAD980887418  
Trans Name: Not reported  
TSDf Alt EPA ID: Not reported  
TSDf Alt Name: Not reported  
CA Waste Code: 221 - Waste oil and mixed oil  
RCRA Code: Not reported  
Disposal Method: R01 - Recycler  
Quantity Tons: 0.494  
Waste Quantity: 130  
Quantity Unit: G  
Additional Code 1: Not reported  
Additional Code 2: Not reported  
Additional Code 3: Not reported  
Additional Code 4: Not reported  
Additional Code 5: Not reported

Shipment Date: 19931007  
Creation Date: 9/13/1995 0:00:00  
Receipt Date: 19931011  
Manifest ID: 92422457  
Trans EPA ID: CAD059240713  
Trans Name: Not reported  
Trans 2 EPA ID: Not reported  
Trans 2 Name: Not reported  
TSDf EPA ID: CAD980887418  
Trans Name: Not reported  
TSDf Alt EPA ID: Not reported  
TSDf Alt Name: Not reported  
CA Waste Code: 221 - Waste oil and mixed oil  
RCRA Code: Not reported  
Disposal Method: R01 - Recycler  
Quantity Tons: 0.418  
Waste Quantity: 110  
Quantity Unit: G  
Additional Code 1: Not reported  
Additional Code 2: Not reported  
Additional Code 3: Not reported  
Additional Code 4: Not reported  
Additional Code 5: Not reported

Map ID  
Direction  
Distance  
Elevation

MAP FINDINGS

Site

Database(s)

EDR ID Number  
EPA ID Number

**SOUTHERN CALIFORNIA GAS CO (Continued)**

**S113005869**

Shipment Date: 19930713  
Creation Date: 9/11/1995 0:00:00  
Receipt Date: 19930713  
Manifest ID: 91040696  
Trans EPA ID: CAT000625137  
Trans Name: Not reported  
Trans 2 EPA ID: Not reported  
Trans 2 Name: Not reported  
TSDf EPA ID: CAT000625137  
Trans Name: Not reported  
TSDf Alt EPA ID: Not reported  
TSDf Alt Name: Not reported  
CA Waste Code: 343 - Unspecified organic liquid mixture  
RCRA Code: Not reported  
Disposal Method: D99 - Disposal, Other  
Quantity Tons: 0.374  
Waste Quantity: 110  
Quantity Unit: G  
Additional Code 1: Not reported  
Additional Code 2: Not reported  
Additional Code 3: Not reported  
Additional Code 4: Not reported  
Additional Code 5: Not reported

Shipment Date: 19930708  
Creation Date: 9/11/1995 0:00:00  
Receipt Date: 19930712  
Manifest ID: 91040697  
Trans EPA ID: CAD059240713  
Trans Name: Not reported  
Trans 2 EPA ID: Not reported  
Trans 2 Name: Not reported  
TSDf EPA ID: CAD980887418  
Trans Name: Not reported  
TSDf Alt EPA ID: Not reported  
TSDf Alt Name: Not reported  
CA Waste Code: 221 - Waste oil and mixed oil  
RCRA Code: Not reported  
Disposal Method: R01 - Recycler  
Quantity Tons: 0.627  
Waste Quantity: 165  
Quantity Unit: G  
Additional Code 1: Not reported  
Additional Code 2: Not reported  
Additional Code 3: Not reported  
Additional Code 4: Not reported  
Additional Code 5: Not reported

Shipment Date: 19930421  
Creation Date: 9/14/1995 0:00:00  
Receipt Date: Not reported  
Manifest ID: 91040653  
Trans EPA ID: CAD059240713  
Trans Name: Not reported  
Trans 2 EPA ID: Not reported  
Trans 2 Name: Not reported  
TSDf EPA ID: CAD980887418

Map ID  
Direction  
Distance  
Elevation

MAP FINDINGS

Site

Database(s)

EDR ID Number  
EPA ID Number

**SOUTHERN CALIFORNIA GAS CO (Continued)**

**S113005869**

Trans Name:	Not reported
TSDF Alt EPA ID:	Not reported
TSDF Alt Name:	Not reported
CA Waste Code:	221 - Waste oil and mixed oil
RCRA Code:	Not reported
Disposal Method:	- Not reported
Quantity Tons:	0.418
Waste Quantity:	110
Quantity Unit:	G
Additional Code 1:	Not reported
Additional Code 2:	Not reported
Additional Code 3:	Not reported
Additional Code 4:	Not reported
Additional Code 5:	Not reported
Shipment Date:	19930127
Creation Date:	9/15/1995 0:00:00
Receipt Date:	19930129
Manifest ID:	92422476
Trans EPA ID:	CAD059240713
Trans Name:	Not reported
Trans 2 EPA ID:	Not reported
Trans 2 Name:	Not reported
TSDF EPA ID:	CAD980887418
Trans Name:	Not reported
TSDF Alt EPA ID:	CAD980887418
TSDF Alt Name:	Not reported
CA Waste Code:	221 - Waste oil and mixed oil
RCRA Code:	Not reported
Disposal Method:	R01 - Recycler
Quantity Tons:	0.228
Waste Quantity:	60
Quantity Unit:	G
Additional Code 1:	Not reported
Additional Code 2:	Not reported
Additional Code 3:	Not reported
Additional Code 4:	Not reported
Additional Code 5:	Not reported
Additional Info:	
Year:	2002
Gen EPA ID:	CAD981422033
Shipment Date:	20021212
Creation Date:	3/27/2003 18:31:27
Receipt Date:	20021213
Manifest ID:	21298790
Trans EPA ID:	CAT000625137
Trans Name:	Not reported
Trans 2 EPA ID:	Not reported
Trans 2 Name:	Not reported
TSDF EPA ID:	CAT000625137
Trans Name:	Not reported
TSDF Alt EPA ID:	Not reported
TSDF Alt Name:	Not reported
CA Waste Code:	352 - Other organic solids
RCRA Code:	D001

Map ID  
Direction  
Distance  
Elevation

MAP FINDINGS

Site

Database(s)

EDR ID Number  
EPA ID Number

**SOUTHERN CALIFORNIA GAS CO (Continued)**

**S113005869**

Disposal Method:	D99 - Disposal, Other
Quantity Tons:	0.08
Waste Quantity:	160
Quantity Unit:	P
Additional Code 1:	Not reported
Additional Code 2:	Not reported
Additional Code 3:	Not reported
Additional Code 4:	Not reported
Additional Code 5:	Not reported
Shipment Date:	20021212
Creation Date:	3/27/2003 18:31:27
Receipt Date:	20021213
Manifest ID:	21298790
Trans EPA ID:	CAT000625137
Trans Name:	Not reported
Trans 2 EPA ID:	Not reported
Trans 2 Name:	Not reported
TSDf EPA ID:	CAT000625137
Trans Name:	Not reported
TSDf Alt EPA ID:	Not reported
TSDf Alt Name:	Not reported
CA Waste Code:	221 - Waste oil and mixed oil
RCRA Code:	Not reported
Disposal Method:	D99 - Disposal, Other
Quantity Tons:	0.209
Waste Quantity:	55
Quantity Unit:	G
Additional Code 1:	Not reported
Additional Code 2:	Not reported
Additional Code 3:	Not reported
Additional Code 4:	Not reported
Additional Code 5:	Not reported
Shipment Date:	20021122
Creation Date:	5/29/2003 18:38:44
Receipt Date:	Not reported
Manifest ID:	20872533
Trans EPA ID:	CAR000068793
Trans Name:	Not reported
Trans 2 EPA ID:	CAR000017657
Trans 2 Name:	Not reported
TSDf EPA ID:	CAD009007626
Trans Name:	Not reported
TSDf Alt EPA ID:	Not reported
TSDf Alt Name:	Not reported
CA Waste Code:	151 - Asbestos-containing waste
RCRA Code:	Not reported
Disposal Method:	D80 - Disposal, Land Fill
Quantity Tons:	0.33712
Waste Quantity:	0.4
Quantity Unit:	Y
Additional Code 1:	Not reported
Additional Code 2:	Not reported
Additional Code 3:	Not reported
Additional Code 4:	Not reported
Additional Code 5:	Not reported

Map ID  
Direction  
Distance  
Elevation

MAP FINDINGS

Site

Database(s)

EDR ID Number  
EPA ID Number

**SOUTHERN CALIFORNIA GAS CO (Continued)**

**S113005869**

Shipment Date: 20021107  
Creation Date: 2/21/2003 10:41:38  
Receipt Date: 20021108  
Manifest ID: 22138236  
Trans EPA ID: SCR000075150  
Trans Name: Not reported  
Trans 2 EPA ID: Not reported  
Trans 2 Name: Not reported  
TSDf EPA ID: CAT000613935  
Trans Name: Not reported  
TSDf Alt EPA ID: Not reported  
TSDf Alt Name: Not reported  
CA Waste Code: 134 - Aqueous solution with <10% total organic residues  
RCRA Code: Not reported  
Disposal Method: H01 - Transfer Station  
Quantity Tons: 0.063  
Waste Quantity: 15  
Quantity Unit: G  
Additional Code 1: Not reported  
Additional Code 2: Not reported  
Additional Code 3: Not reported  
Additional Code 4: Not reported  
Additional Code 5: Not reported

Shipment Date: 20021101  
Creation Date: 2/7/2003 18:31:45  
Receipt Date: 20021105  
Manifest ID: 21298656  
Trans EPA ID: CAT000625137  
Trans Name: Not reported  
Trans 2 EPA ID: Not reported  
Trans 2 Name: Not reported  
TSDf EPA ID: CAT000625137  
Trans Name: Not reported  
TSDf Alt EPA ID: Not reported  
TSDf Alt Name: Not reported  
CA Waste Code: 221 - Waste oil and mixed oil  
RCRA Code: Not reported  
Disposal Method: D99 - Disposal, Other  
Quantity Tons: 0.209  
Waste Quantity: 55  
Quantity Unit: G  
Additional Code 1: Not reported  
Additional Code 2: Not reported  
Additional Code 3: Not reported  
Additional Code 4: Not reported  
Additional Code 5: Not reported

Shipment Date: 20021101  
Creation Date: 2/7/2003 18:31:45  
Receipt Date: 20021105  
Manifest ID: 21298656  
Trans EPA ID: CAT000625137  
Trans Name: Not reported  
Trans 2 EPA ID: Not reported  
Trans 2 Name: Not reported  
TSDf EPA ID: CAT000625137



Map ID  
Direction  
Distance  
Elevation

MAP FINDINGS

Site

Database(s)

EDR ID Number  
EPA ID Number

**SOUTHERN CALIFORNIA GAS CO (Continued)**

**S113005869**

Trans Name:	Not reported
TSDf Alt EPA ID:	Not reported
TSDf Alt Name:	Not reported
CA Waste Code:	352 - Other organic solids
RCRA Code:	D018
Disposal Method:	D99 - Disposal, Other
Quantity Tons:	0.01
Waste Quantity:	20
Quantity Unit:	P
Additional Code 1:	Not reported
Additional Code 2:	Not reported
Additional Code 3:	Not reported
Additional Code 4:	Not reported
Additional Code 5:	Not reported
Shipment Date:	20021101
Creation Date:	2/7/2003 18:31:45
Receipt Date:	20021105
Manifest ID:	21298691
Trans EPA ID:	CAT000625137
Trans Name:	Not reported
Trans 2 EPA ID:	Not reported
Trans 2 Name:	Not reported
TSDf EPA ID:	CAT000625137
Trans Name:	Not reported
TSDf Alt EPA ID:	Not reported
TSDf Alt Name:	Not reported
CA Waste Code:	223 - Unspecified oil-containing waste
RCRA Code:	Not reported
Disposal Method:	D99 - Disposal, Other
Quantity Tons:	0.025
Waste Quantity:	50
Quantity Unit:	P
Additional Code 1:	Not reported
Additional Code 2:	Not reported
Additional Code 3:	Not reported
Additional Code 4:	Not reported
Additional Code 5:	Not reported
Shipment Date:	20021101
Creation Date:	2/7/2003 18:31:45
Receipt Date:	20021105
Manifest ID:	21298691
Trans EPA ID:	CAT000625137
Trans Name:	Not reported
Trans 2 EPA ID:	Not reported
Trans 2 Name:	Not reported
TSDf EPA ID:	CAT000625137
Trans Name:	Not reported
TSDf Alt EPA ID:	Not reported
TSDf Alt Name:	Not reported
CA Waste Code:	352 - Other organic solids
RCRA Code:	D001
Disposal Method:	D99 - Disposal, Other
Quantity Tons:	0.12
Waste Quantity:	240
Quantity Unit:	P

Map ID  
Direction  
Distance  
Elevation

MAP FINDINGS

Site

Database(s)

EDR ID Number  
EPA ID Number

**SOUTHERN CALIFORNIA GAS CO (Continued)**

**S113005869**

Additional Code 1: Not reported  
Additional Code 2: Not reported  
Additional Code 3: Not reported  
Additional Code 4: Not reported  
Additional Code 5: Not reported

Shipment Date: 20021101  
Creation Date: 2/7/2003 18:31:45  
Receipt Date: 20021105  
Manifest ID: 21298691  
Trans EPA ID: CAT000625137  
Trans Name: Not reported  
Trans 2 EPA ID: Not reported  
Trans 2 Name: Not reported  
TSDf EPA ID: CAT000625137  
Trans Name: Not reported  
TSDf Alt EPA ID: Not reported  
TSDf Alt Name: Not reported  
CA Waste Code: 221 - Waste oil and mixed oil  
RCRA Code: Not reported  
Disposal Method: D99 - Disposal, Other  
Quantity Tons: 0.019  
Waste Quantity: 5  
Quantity Unit: G  
Additional Code 1: Not reported  
Additional Code 2: Not reported  
Additional Code 3: Not reported  
Additional Code 4: Not reported  
Additional Code 5: Not reported

Shipment Date: 20021101  
Creation Date: 2/7/2003 18:31:45  
Receipt Date: 20021105  
Manifest ID: 21298689  
Trans EPA ID: CAT000625137  
Trans Name: Not reported  
Trans 2 EPA ID: Not reported  
Trans 2 Name: Not reported  
TSDf EPA ID: CAT000625137  
Trans Name: Not reported  
TSDf Alt EPA ID: Not reported  
TSDf Alt Name: Not reported  
CA Waste Code: 611 - Contaminated soil from site clean-ups  
RCRA Code: Not reported  
Disposal Method: D99 - Disposal, Other  
Quantity Tons: 0.02  
Waste Quantity: 40  
Quantity Unit: P  
Additional Code 1: Not reported  
Additional Code 2: Not reported  
Additional Code 3: Not reported  
Additional Code 4: Not reported  
Additional Code 5: Not reported

Additional Info:  
Year: 2001  
Gen EPA ID: CAD981422033

Map ID  
Direction  
Distance  
Elevation

MAP FINDINGS

Site

Database(s)

EDR ID Number  
EPA ID Number

**SOUTHERN CALIFORNIA GAS CO (Continued)**

**S113005869**

Shipment Date:	20011129
Creation Date:	1/16/2002 0:00:00
Receipt Date:	20011203
Manifest ID:	20453275
Trans EPA ID:	CAT000625137
Trans Name:	Not reported
Trans 2 EPA ID:	Not reported
Trans 2 Name:	Not reported
TSDf EPA ID:	CAT000625137
Trans Name:	Not reported
TSDf Alt EPA ID:	Not reported
TSDf Alt Name:	Not reported
CA Waste Code:	352 - Other organic solids
RCRA Code:	D001
Disposal Method:	D99 - Disposal, Other
Quantity Tons:	0.16
Waste Quantity:	320
Quantity Unit:	P
Additional Code 1:	Not reported
Additional Code 2:	Not reported
Additional Code 3:	Not reported
Additional Code 4:	Not reported
Additional Code 5:	Not reported
Shipment Date:	20011026
Creation Date:	1/16/2002 0:00:00
Receipt Date:	20011029
Manifest ID:	20453213
Trans EPA ID:	CAT000625137
Trans Name:	Not reported
Trans 2 EPA ID:	Not reported
Trans 2 Name:	Not reported
TSDf EPA ID:	CAT000625137
Trans Name:	Not reported
TSDf Alt EPA ID:	Not reported
TSDf Alt Name:	Not reported
CA Waste Code:	221 - Waste oil and mixed oil
RCRA Code:	Not reported
Disposal Method:	D99 - Disposal, Other
Quantity Tons:	0.418
Waste Quantity:	110
Quantity Unit:	G
Additional Code 1:	Not reported
Additional Code 2:	Not reported
Additional Code 3:	Not reported
Additional Code 4:	Not reported
Additional Code 5:	Not reported
Shipment Date:	20010917
Creation Date:	11/1/2001 0:00:00
Receipt Date:	20010917
Manifest ID:	21450721
Trans EPA ID:	SCR000075150
Trans Name:	Not reported
Trans 2 EPA ID:	Not reported
Trans 2 Name:	Not reported
TSDf EPA ID:	CAT000613935

Map ID  
Direction  
Distance  
Elevation

MAP FINDINGS

Site

Database(s)

EDR ID Number  
EPA ID Number

**SOUTHERN CALIFORNIA GAS CO (Continued)**

**S113005869**

Trans Name: Not reported  
TSDf Alt EPA ID: Not reported  
TSDf Alt Name: Not reported  
CA Waste Code: 134 - Aqueous solution with <10% total organic residues  
RCRA Code: D039  
Disposal Method: H01 - Transfer Station  
Quantity Tons: 0.042  
Waste Quantity: 10  
Quantity Unit: G  
Additional Code 1: Not reported  
Additional Code 2: Not reported  
Additional Code 3: Not reported  
Additional Code 4: Not reported  
Additional Code 5: Not reported

Shipment Date: 20010827  
Creation Date: 10/23/2001 0:00:00  
Receipt Date: 20010830  
Manifest ID: 20419042  
Trans EPA ID: CAT000625137  
Trans Name: Not reported  
Trans 2 EPA ID: Not reported  
Trans 2 Name: Not reported  
TSDf EPA ID: CAT000625137  
Trans Name: Not reported  
TSDf Alt EPA ID: CAT000625137  
TSDf Alt Name: Not reported  
CA Waste Code: 221 - Waste oil and mixed oil  
RCRA Code: Not reported  
Disposal Method: D99 - Disposal, Other  
Quantity Tons: 0.209  
Waste Quantity: 55  
Quantity Unit: G  
Additional Code 1: Not reported  
Additional Code 2: Not reported  
Additional Code 3: Not reported  
Additional Code 4: Not reported  
Additional Code 5: Not reported

Shipment Date: 20010827  
Creation Date: 10/23/2001 0:00:00  
Receipt Date: 20010830  
Manifest ID: 20419042  
Trans EPA ID: CAT000625137  
Trans Name: Not reported  
Trans 2 EPA ID: Not reported  
Trans 2 Name: Not reported  
TSDf EPA ID: CAT000625137  
Trans Name: Not reported  
TSDf Alt EPA ID: CAT000625137  
TSDf Alt Name: Not reported  
CA Waste Code: 352 - Other organic solids  
RCRA Code: D001  
Disposal Method: D99 - Disposal, Other  
Quantity Tons: 0.0505  
Waste Quantity: 101  
Quantity Unit: P

Map ID  
Direction  
Distance  
Elevation

MAP FINDINGS

Site

Database(s)

EDR ID Number  
EPA ID Number

**SOUTHERN CALIFORNIA GAS CO (Continued)**

**S113005869**

Additional Code 1: Not reported  
Additional Code 2: Not reported  
Additional Code 3: Not reported  
Additional Code 4: Not reported  
Additional Code 5: Not reported

Shipment Date: 20010810  
Creation Date: 10/1/2001 0:00:00  
Receipt Date: 20010814  
Manifest ID: 20419007  
Trans EPA ID: CAT000625137  
Trans Name: Not reported  
Trans 2 EPA ID: Not reported  
Trans 2 Name: Not reported  
TSDf EPA ID: CAT000625137  
Trans Name: Not reported  
TSDf Alt EPA ID: Not reported  
TSDf Alt Name: Not reported  
CA Waste Code: 352 - Other organic solids  
RCRA Code: D001  
Disposal Method: D99 - Disposal, Other  
Quantity Tons: 0.035  
Waste Quantity: 70  
Quantity Unit: P  
Additional Code 1: Not reported  
Additional Code 2: Not reported  
Additional Code 3: Not reported  
Additional Code 4: Not reported  
Additional Code 5: Not reported

Shipment Date: 20010810  
Creation Date: 10/1/2001 0:00:00  
Receipt Date: 20010814  
Manifest ID: 20419007  
Trans EPA ID: CAT000625137  
Trans Name: Not reported  
Trans 2 EPA ID: Not reported  
Trans 2 Name: Not reported  
TSDf EPA ID: CAT000625137  
Trans Name: Not reported  
TSDf Alt EPA ID: Not reported  
TSDf Alt Name: Not reported  
CA Waste Code: 352 - Other organic solids  
RCRA Code: D001  
Disposal Method: D99 - Disposal, Other  
Quantity Tons: 0.03  
Waste Quantity: 60  
Quantity Unit: P  
Additional Code 1: Not reported  
Additional Code 2: Not reported  
Additional Code 3: Not reported  
Additional Code 4: Not reported  
Additional Code 5: Not reported

Shipment Date: 20010724  
Creation Date: 10/1/2001 0:00:00  
Receipt Date: 20010731

Map ID  
Direction  
Distance  
Elevation

MAP FINDINGS

Site

Database(s)

EDR ID Number  
EPA ID Number

**SOUTHERN CALIFORNIA GAS CO (Continued)**

**S113005869**

Manifest ID: 20418987  
Trans EPA ID: CAT000625137  
Trans Name: Not reported  
Trans 2 EPA ID: Not reported  
Trans 2 Name: Not reported  
TSDf EPA ID: CAT000625137  
Trans Name: Not reported  
TSDf Alt EPA ID: Not reported  
TSDf Alt Name: Not reported  
CA Waste Code: 343 - Unspecified organic liquid mixture  
RCRA Code: Not reported  
Disposal Method: D99 - Disposal, Other  
Quantity Tons: 0.187  
Waste Quantity: 55  
Quantity Unit: G  
Additional Code 1: Not reported  
Additional Code 2: Not reported  
Additional Code 3: Not reported  
Additional Code 4: Not reported  
Additional Code 5: Not reported

Shipment Date: 20010718  
Creation Date: 10/1/2001 0:00:00  
Receipt Date: 20010718  
Manifest ID: 20418978  
Trans EPA ID: CAT000625137  
Trans Name: Not reported  
Trans 2 EPA ID: Not reported  
Trans 2 Name: Not reported  
TSDf EPA ID: CAT000625137  
Trans Name: Not reported  
TSDf Alt EPA ID: Not reported  
TSDf Alt Name: Not reported  
CA Waste Code: 352 - Other organic solids  
RCRA Code: D001  
Disposal Method: D99 - Disposal, Other  
Quantity Tons: 0.1  
Waste Quantity: 200  
Quantity Unit: P  
Additional Code 1: Not reported  
Additional Code 2: Not reported  
Additional Code 3: Not reported  
Additional Code 4: Not reported  
Additional Code 5: Not reported

Shipment Date: 20010625  
Creation Date: 8/29/2001 0:00:00  
Receipt Date: 20010625  
Manifest ID: 21132154  
Trans EPA ID: SCR000075150  
Trans Name: Not reported  
Trans 2 EPA ID: Not reported  
Trans 2 Name: Not reported  
TSDf EPA ID: CAT000613935  
Trans Name: Not reported  
TSDf Alt EPA ID: CAT000613935  
TSDf Alt Name: Not reported

Map ID  
Direction  
Distance  
Elevation

MAP FINDINGS

Site

Database(s)

EDR ID Number  
EPA ID Number

**SOUTHERN CALIFORNIA GAS CO (Continued)**

**S113005869**

CA Waste Code: 134 - Aqueous solution with <10% total organic residues  
RCRA Code: D039  
Disposal Method: H01 - Transfer Station  
Quantity Tons: 0.063  
Waste Quantity: 15  
Quantity Unit: G  
Additional Code 1: Not reported  
Additional Code 2: Not reported  
Additional Code 3: Not reported  
Additional Code 4: Not reported  
Additional Code 5: Not reported

Additional Info:

Year: 2004  
Gen EPA ID: CAD981422033

Shipment Date: 20041217  
Creation Date: 3/16/2005 18:31:03  
Receipt Date: 20041223  
Manifest ID: 24071239  
Trans EPA ID: CAT000625137  
Trans Name: SOUTHERN CALIFORNIA GAS COMPANY  
Trans 2 EPA ID: Not reported  
Trans 2 Name: Not reported  
TSDf EPA ID: CAT000625137  
Trans Name: SOUTHERN CALIFORNIA GAS COMPANY - PICO  
TSDf Alt EPA ID: CAT000625137  
TSDf Alt Name: Not reported  
CA Waste Code: 352 - Other organic solids  
RCRA Code: D001  
Disposal Method: D99 - Disposal, Other  
Quantity Tons: 0.08  
Waste Quantity: 160  
Quantity Unit: P  
Additional Code 1: Not reported  
Additional Code 2: Not reported  
Additional Code 3: Not reported  
Additional Code 4: Not reported  
Additional Code 5: Not reported

Shipment Date: 20041217  
Creation Date: 3/16/2005 18:31:03  
Receipt Date: 20041223  
Manifest ID: 24071239  
Trans EPA ID: CAT000625137  
Trans Name: SOUTHERN CALIFORNIA GAS COMPANY  
Trans 2 EPA ID: Not reported  
Trans 2 Name: Not reported  
TSDf EPA ID: CAT000625137  
Trans Name: SOUTHERN CALIFORNIA GAS COMPANY - PICO  
TSDf Alt EPA ID: CAT000625137  
TSDf Alt Name: Not reported  
CA Waste Code: 223 - Unspecified oil-containing waste  
RCRA Code: NONE  
Disposal Method: D99 - Disposal, Other  
Quantity Tons: 0.06  
Waste Quantity: 120

Map ID  
Direction  
Distance  
Elevation

MAP FINDINGS

Site

Database(s)

EDR ID Number  
EPA ID Number

**SOUTHERN CALIFORNIA GAS CO (Continued)**

**S113005869**

Quantity Unit:	P
Additional Code 1:	Not reported
Additional Code 2:	Not reported
Additional Code 3:	Not reported
Additional Code 4:	Not reported
Additional Code 5:	Not reported
Shipment Date:	20041217
Creation Date:	3/16/2005 18:31:03
Receipt Date:	20041223
Manifest ID:	24071239
Trans EPA ID:	CAT000625137
Trans Name:	SOUTHERN CALIFORNIA GAS COMPANY
Trans 2 EPA ID:	Not reported
Trans 2 Name:	Not reported
TSDf EPA ID:	CAT000625137
Trans Name:	SOUTHERN CALIFORNIA GAS COMPANY - PICO
TSDf Alt EPA ID:	CAT000625137
TSDf Alt Name:	Not reported
CA Waste Code:	221 - Waste oil and mixed oil
RCRA Code:	NONE
Disposal Method:	D99 - Disposal, Other
Quantity Tons:	0.038
Waste Quantity:	10
Quantity Unit:	G
Additional Code 1:	Not reported
Additional Code 2:	Not reported
Additional Code 3:	Not reported
Additional Code 4:	Not reported
Additional Code 5:	Not reported
Shipment Date:	20041202
Creation Date:	2/17/2005 18:31:05
Receipt Date:	20041203
Manifest ID:	23722904
Trans EPA ID:	TXR000050930
Trans Name:	SAFETY-KLEEN SYSTEMS INC
Trans 2 EPA ID:	Not reported
Trans 2 Name:	Not reported
TSDf EPA ID:	CAT000613935
Trans Name:	SAFETY-KLEEN SYSTEMS INC
TSDf Alt EPA ID:	CAT000613935
TSDf Alt Name:	Not reported
CA Waste Code:	134 - Aqueous solution with <10% total organic residues
RCRA Code:	D039
Disposal Method:	H01 - Transfer Station
Quantity Tons:	0.021
Waste Quantity:	5
Quantity Unit:	G
Additional Code 1:	Not reported
Additional Code 2:	Not reported
Additional Code 3:	Not reported
Additional Code 4:	Not reported
Additional Code 5:	Not reported
Shipment Date:	20041202
Creation Date:	2/17/2005 18:31:05



Map ID  
Direction  
Distance  
Elevation

MAP FINDINGS

Site

Database(s)

EDR ID Number  
EPA ID Number

**SOUTHERN CALIFORNIA GAS CO (Continued)**

**S113005869**

Receipt Date: 20041203  
Manifest ID: 23722904  
Trans EPA ID: TXR000050930  
Trans Name: SAFETY-KLEEN SYSTEMS INC  
Trans 2 EPA ID: Not reported  
Trans 2 Name: Not reported  
TSDf EPA ID: CAT000613935  
Trans Name: SAFETY-KLEEN SYSTEMS INC  
TSDf Alt EPA ID: CAT000613935  
TSDf Alt Name: Not reported  
CA Waste Code: 134 - Aqueous solution with <10% total organic residues  
RCRA Code: Not reported  
Disposal Method: H01 - Transfer Station  
Quantity Tons: 0.084  
Waste Quantity: 20  
Quantity Unit: G  
Additional Code 1: Not reported  
Additional Code 2: Not reported  
Additional Code 3: Not reported  
Additional Code 4: Not reported  
Additional Code 5: Not reported

Shipment Date: 20041015  
Creation Date: 12/31/2004 18:30:54  
Receipt Date: 20041019  
Manifest ID: 23893069  
Trans EPA ID: CAT000625137  
Trans Name: SOUTHERN CALIFORNIA GAS COMPANY  
Trans 2 EPA ID: Not reported  
Trans 2 Name: Not reported  
TSDf EPA ID: CAT000625137  
Trans Name: SOUTHERN CALIFORNIA GAS COMPANY - PICO  
TSDf Alt EPA ID: CAT000625137  
TSDf Alt Name: Not reported  
CA Waste Code: 352 - Other organic solids  
RCRA Code: D001  
Disposal Method: D99 - Disposal, Other  
Quantity Tons: 0.08  
Waste Quantity: 160  
Quantity Unit: P  
Additional Code 1: Not reported  
Additional Code 2: Not reported  
Additional Code 3: Not reported  
Additional Code 4: Not reported  
Additional Code 5: Not reported

Shipment Date: 20041015  
Creation Date: 12/31/2004 18:30:54  
Receipt Date: 20041019  
Manifest ID: 23893069  
Trans EPA ID: CAT000625137  
Trans Name: SOUTHERN CALIFORNIA GAS COMPANY  
Trans 2 EPA ID: Not reported  
Trans 2 Name: Not reported  
TSDf EPA ID: CAT000625137  
Trans Name: SOUTHERN CALIFORNIA GAS COMPANY - PICO  
TSDf Alt EPA ID: CAT000625137

Map ID  
Direction  
Distance  
Elevation

MAP FINDINGS

Site

Database(s)

EDR ID Number  
EPA ID Number

**SOUTHERN CALIFORNIA GAS CO (Continued)**

**S113005869**

TSDf Alt Name:	Not reported
CA Waste Code:	352 - Other organic solids
RCRA Code:	D018
Disposal Method:	D99 - Disposal, Other
Quantity Tons:	0.0025
Waste Quantity:	5
Quantity Unit:	P
Additional Code 1:	Not reported
Additional Code 2:	Not reported
Additional Code 3:	Not reported
Additional Code 4:	Not reported
Additional Code 5:	Not reported
Shipment Date:	20041015
Creation Date:	12/31/2004 18:30:54
Receipt Date:	20041019
Manifest ID:	23893069
Trans EPA ID:	CAT000625137
Trans Name:	SOUTHERN CALIFORNIA GAS COMPANY
Trans 2 EPA ID:	Not reported
Trans 2 Name:	Not reported
TSDf EPA ID:	CAT000625137
Trans Name:	SOUTHERN CALIFORNIA GAS COMPANY - PICO
TSDf Alt EPA ID:	CAT000625137
TSDf Alt Name:	Not reported
CA Waste Code:	223 - Unspecified oil-containing waste
RCRA Code:	NONE
Disposal Method:	D99 - Disposal, Other
Quantity Tons:	0.03
Waste Quantity:	60
Quantity Unit:	P
Additional Code 1:	Not reported
Additional Code 2:	Not reported
Additional Code 3:	Not reported
Additional Code 4:	Not reported
Additional Code 5:	Not reported
Shipment Date:	20041015
Creation Date:	12/31/2004 18:30:54
Receipt Date:	20041019
Manifest ID:	23893067
Trans EPA ID:	CAT000625137
Trans Name:	SOUTHERN CALIFORNIA GAS COMPANY
Trans 2 EPA ID:	Not reported
Trans 2 Name:	Not reported
TSDf EPA ID:	CAT000625137
Trans Name:	SOUTHERN CALIFORNIA GAS COMPANY - PICO
TSDf Alt EPA ID:	CAT000625137
TSDf Alt Name:	Not reported
CA Waste Code:	221 - Waste oil and mixed oil
RCRA Code:	NONE
Disposal Method:	D99 - Disposal, Other
Quantity Tons:	0.209
Waste Quantity:	55
Quantity Unit:	G
Additional Code 1:	Not reported
Additional Code 2:	Not reported

Map ID  
Direction  
Distance  
Elevation

MAP FINDINGS

Site

Database(s)

EDR ID Number  
EPA ID Number

**SOUTHERN CALIFORNIA GAS CO (Continued)**

**S113005869**

Additional Code 3: Not reported  
Additional Code 4: Not reported  
Additional Code 5: Not reported

Shipment Date: 20041015  
Creation Date: 12/31/2004 18:30:54  
Receipt Date: 20041019  
Manifest ID: 23893067  
Trans EPA ID: CAT000625137  
Trans Name: SOUTHERN CALIFORNIA GAS COMPANY  
Trans 2 EPA ID: Not reported  
Trans 2 Name: Not reported  
TSDf EPA ID: CAT000625137  
Trans Name: SOUTHERN CALIFORNIA GAS COMPANY - PICO  
TSDf Alt EPA ID: CAT000625137  
TSDf Alt Name: Not reported  
CA Waste Code: 221 - Waste oil and mixed oil  
RCRA Code: NONE  
Disposal Method: D99 - Disposal, Other  
Quantity Tons: 0.019  
Waste Quantity: 5  
Quantity Unit: G  
Additional Code 1: Not reported  
Additional Code 2: Not reported  
Additional Code 3: Not reported  
Additional Code 4: Not reported  
Additional Code 5: Not reported

Additional Info:

Year: 2012  
Gen EPA ID: CAD981422033

Shipment Date: 20120928  
Creation Date: 11/26/2012 22:16:15  
Receipt Date: 20120928  
Manifest ID: 008985180JJK  
Trans EPA ID: CAT000625137  
Trans Name: SOUTHERN CALIFORNIA GAS COMPANY  
Trans 2 EPA ID: Not reported  
Trans 2 Name: Not reported  
TSDf EPA ID: CAT000625137  
Trans Name: SOUTHERN CALIFORNIA GAS COMPANY - PICO RIVERA  
TSDf Alt EPA ID: Not reported  
TSDf Alt Name: Not reported  
CA Waste Code: 221 - Waste oil and mixed oil  
RCRA Code: Not reported  
Disposal Method: H141 - Storage, Bulking, And/Or Transfer Off Site--No Treatment/Reovery (H010-H129) Or (H131-H135)  
Quantity Tons: 0.209  
Waste Quantity: 55  
Quantity Unit: G  
Additional Code 1: Not reported  
Additional Code 2: Not reported  
Additional Code 3: Not reported  
Additional Code 4: Not reported  
Additional Code 5: Not reported

Map ID  
Direction  
Distance  
Elevation

MAP FINDINGS

Site

Database(s)

EDR ID Number  
EPA ID Number

**SOUTHERN CALIFORNIA GAS CO (Continued)**

**S113005869**

Shipment Date:	20120928
Creation Date:	11/26/2012 22:16:15
Receipt Date:	20120928
Manifest ID:	008985180JJK
Trans EPA ID:	CAT000625137
Trans Name:	SOUTHERN CALIFORNIA GAS COMPANY
Trans 2 EPA ID:	Not reported
Trans 2 Name:	Not reported
TSDf EPA ID:	CAT000625137
Trans Name:	SOUTHERN CALIFORNIA GAS COMPANY - PICO RIVERA
TSDf Alt EPA ID:	Not reported
TSDf Alt Name:	Not reported
CA Waste Code:	352 - Other organic solids
RCRA Code:	Not reported
Disposal Method:	H141 - Storage, Bulking, And/Or Transfer Off Site--No Treatment/Reovery (H010-H129) Or (H131-H135)
Quantity Tons:	0.1
Waste Quantity:	200
Quantity Unit:	P
Additional Code 1:	Not reported
Additional Code 2:	Not reported
Additional Code 3:	Not reported
Additional Code 4:	Not reported
Additional Code 5:	Not reported
Shipment Date:	20120810
Creation Date:	9/26/2012 22:15:10
Receipt Date:	20120810
Manifest ID:	008985047JJK
Trans EPA ID:	CAT000625137
Trans Name:	SOUTHERN CALIFORNIA GAS COMPANY
Trans 2 EPA ID:	Not reported
Trans 2 Name:	Not reported
TSDf EPA ID:	CAT000625137
Trans Name:	SOUTHERN CALIFORNIA GAS COMPANY - PICO RIVERA
TSDf Alt EPA ID:	Not reported
TSDf Alt Name:	Not reported
CA Waste Code:	221 - Waste oil and mixed oil
RCRA Code:	Not reported
Disposal Method:	H141 - Storage, Bulking, And/Or Transfer Off Site--No Treatment/Reovery (H010-H129) Or (H131-H135)
Quantity Tons:	0.209
Waste Quantity:	55
Quantity Unit:	G
Additional Code 1:	Not reported
Additional Code 2:	Not reported
Additional Code 3:	Not reported
Additional Code 4:	Not reported
Additional Code 5:	Not reported
Shipment Date:	20120810
Creation Date:	9/26/2012 22:15:10
Receipt Date:	20120810
Manifest ID:	008985047JJK
Trans EPA ID:	CAT000625137
Trans Name:	SOUTHERN CALIFORNIA GAS COMPANY
Trans 2 EPA ID:	Not reported

Map ID  
Direction  
Distance  
Elevation

MAP FINDINGS

Site

Database(s)

EDR ID Number  
EPA ID Number

**SOUTHERN CALIFORNIA GAS CO (Continued)**

**S113005869**

Trans 2 Name:	Not reported
TSDf EPA ID:	CAT000625137
Trans Name:	SOUTHERN CALIFORNIA GAS COMPANY - PICO RIVERA
TSDf Alt EPA ID:	Not reported
TSDf Alt Name:	Not reported
CA Waste Code:	352 - Other organic solids
RCRA Code:	Not reported
Disposal Method:	H141 - Storage, Bulking, And/Or Transfer Off Site--No Treatment/Reovery (H010-H129) Or (H131-H135)
Quantity Tons:	0.2
Waste Quantity:	400
Quantity Unit:	P
Additional Code 1:	Not reported
Additional Code 2:	Not reported
Additional Code 3:	Not reported
Additional Code 4:	Not reported
Additional Code 5:	Not reported
Shipment Date:	20120629
Creation Date:	9/17/2012 22:15:21
Receipt Date:	20120629
Manifest ID:	008983480JJK
Trans EPA ID:	CAT000625137
Trans Name:	SOUTHERN CALIFORNIA GAS COMPANY
Trans 2 EPA ID:	Not reported
Trans 2 Name:	Not reported
TSDf EPA ID:	CAT000625137
Trans Name:	SOUTHERN CALIFORNIA GAS COMPANY - PICO RIVERA
TSDf Alt EPA ID:	Not reported
TSDf Alt Name:	Not reported
CA Waste Code:	223 - Unspecified oil-containing waste
RCRA Code:	Not reported
Disposal Method:	H141 - Storage, Bulking, And/Or Transfer Off Site--No Treatment/Reovery (H010-H129) Or (H131-H135)
Quantity Tons:	0.02085
Waste Quantity:	5
Quantity Unit:	G
Additional Code 1:	Not reported
Additional Code 2:	Not reported
Additional Code 3:	Not reported
Additional Code 4:	Not reported
Additional Code 5:	Not reported
Shipment Date:	20120629
Creation Date:	9/17/2012 22:15:21
Receipt Date:	20120629
Manifest ID:	008983480JJK
Trans EPA ID:	CAT000625137
Trans Name:	SOUTHERN CALIFORNIA GAS COMPANY
Trans 2 EPA ID:	Not reported
Trans 2 Name:	Not reported
TSDf EPA ID:	CAT000625137
Trans Name:	SOUTHERN CALIFORNIA GAS COMPANY - PICO RIVERA
TSDf Alt EPA ID:	Not reported
TSDf Alt Name:	Not reported
CA Waste Code:	352 - Other organic solids
RCRA Code:	Not reported

Map ID  
Direction  
Distance  
Elevation

MAP FINDINGS

Site

Database(s)

EDR ID Number  
EPA ID Number

**SOUTHERN CALIFORNIA GAS CO (Continued)**

**S113005869**

Disposal Method:	H141 - Storage, Bulking, And/Or Transfer Off Site--No Treatment/Reovery (H010-H129) Or (H131-H135)
Quantity Tons:	0.1
Waste Quantity:	200
Quantity Unit:	P
Additional Code 1:	Not reported
Additional Code 2:	Not reported
Additional Code 3:	Not reported
Additional Code 4:	Not reported
Additional Code 5:	Not reported
Shipment Date:	20120515
Creation Date:	6/27/2012 20:30:19
Receipt Date:	20120516
Manifest ID:	008983353JJK
Trans EPA ID:	CAT000625137
Trans Name:	SOUTHERN CALIFORNIA GAS COMPANY
Trans 2 EPA ID:	Not reported
Trans 2 Name:	Not reported
TSDf EPA ID:	CAT000625137
Trans Name:	SOUTHERN CALIFORNIA GAS COMPANY - PICO RIVERA
TSDf Alt EPA ID:	Not reported
TSDf Alt Name:	Not reported
CA Waste Code:	352 - Other organic solids
RCRA Code:	Not reported
Disposal Method:	H141 - Storage, Bulking, And/Or Transfer Off Site--No Treatment/Reovery (H010-H129) Or (H131-H135)
Quantity Tons:	0.15
Waste Quantity:	300
Quantity Unit:	P
Additional Code 1:	Not reported
Additional Code 2:	Not reported
Additional Code 3:	Not reported
Additional Code 4:	Not reported
Additional Code 5:	Not reported
Shipment Date:	20120515
Creation Date:	6/27/2012 20:30:19
Receipt Date:	20120516
Manifest ID:	008983353JJK
Trans EPA ID:	CAT000625137
Trans Name:	SOUTHERN CALIFORNIA GAS COMPANY
Trans 2 EPA ID:	Not reported
Trans 2 Name:	Not reported
TSDf EPA ID:	CAT000625137
Trans Name:	SOUTHERN CALIFORNIA GAS COMPANY - PICO RIVERA
TSDf Alt EPA ID:	Not reported
TSDf Alt Name:	Not reported
CA Waste Code:	221 - Waste oil and mixed oil
RCRA Code:	Not reported
Disposal Method:	H141 - Storage, Bulking, And/Or Transfer Off Site--No Treatment/Reovery (H010-H129) Or (H131-H135)
Quantity Tons:	0.209
Waste Quantity:	55
Quantity Unit:	G
Additional Code 1:	Not reported
Additional Code 2:	Not reported

Map ID  
Direction  
Distance  
Elevation

MAP FINDINGS

Site

Database(s)

EDR ID Number  
EPA ID Number

**SOUTHERN CALIFORNIA GAS CO (Continued)**

**S113005869**

Additional Code 3:	Not reported
Additional Code 4:	Not reported
Additional Code 5:	Not reported
Shipment Date:	20120330
Creation Date:	5/10/2012 20:30:12
Receipt Date:	20120402
Manifest ID:	008983276JJK
Trans EPA ID:	CAT000625137
Trans Name:	SOUTHERN CALIFORNIA GAS COMPANY
Trans 2 EPA ID:	Not reported
Trans 2 Name:	Not reported
TSDf EPA ID:	CAT000625137
Trans Name:	SOUTHERN CALIFORNIA GAS COMPANY - PICO RIVERA
TSDf Alt EPA ID:	Not reported
TSDf Alt Name:	Not reported
CA Waste Code:	352 - Other organic solids
RCRA Code:	Not reported
Disposal Method:	H141 - Storage, Bulking, And/Or Transfer Off Site--No Treatment/Reovery (H010-H129) Or (H131-H135)
Quantity Tons:	0.1
Waste Quantity:	200
Quantity Unit:	P
Additional Code 1:	Not reported
Additional Code 2:	Not reported
Additional Code 3:	Not reported
Additional Code 4:	Not reported
Additional Code 5:	Not reported
Shipment Date:	20120330
Creation Date:	5/10/2012 20:30:12
Receipt Date:	20120402
Manifest ID:	008983276JJK
Trans EPA ID:	CAT000625137
Trans Name:	SOUTHERN CALIFORNIA GAS COMPANY
Trans 2 EPA ID:	Not reported
Trans 2 Name:	Not reported
TSDf EPA ID:	CAT000625137
Trans Name:	SOUTHERN CALIFORNIA GAS COMPANY - PICO RIVERA
TSDf Alt EPA ID:	Not reported
TSDf Alt Name:	Not reported
CA Waste Code:	352 - Other organic solids
RCRA Code:	D018
Disposal Method:	H141 - Storage, Bulking, And/Or Transfer Off Site--No Treatment/Reovery (H010-H129) Or (H131-H135)
Quantity Tons:	0.05
Waste Quantity:	100
Quantity Unit:	P
Additional Code 1:	Not reported
Additional Code 2:	Not reported
Additional Code 3:	Not reported
Additional Code 4:	Not reported
Additional Code 5:	Not reported
Additional Info:	
Year:	2013
Gen EPA ID:	CAD981422033

Map ID  
Direction  
Distance  
Elevation

MAP FINDINGS

Site

Database(s)

EDR ID Number  
EPA ID Number

**SOUTHERN CALIFORNIA GAS CO (Continued)**

**S113005869**

Shipment Date:	20131213
Creation Date:	1/12/2014 22:15:07
Receipt Date:	20131213
Manifest ID:	010097109JJK
Trans EPA ID:	CAT000625137
Trans Name:	SOUTHERN CALIFORNIA GAS COMPANY
Trans 2 EPA ID:	Not reported
Trans 2 Name:	Not reported
TSDf EPA ID:	CAT000625137
Trans Name:	SOUTHERN CALIFORNIA GAS COMPANY - PICO RIVERA
TSDf Alt EPA ID:	Not reported
TSDf Alt Name:	Not reported
CA Waste Code:	181 - Other inorganic solid waste Organics
RCRA Code:	Not reported
Disposal Method:	H141 - Storage, Bulking, And/Or Transfer Off Site--No Treatment/Reovery (H010-H129) Or (H131-H135)
Quantity Tons:	0.0025
Waste Quantity:	5
Quantity Unit:	P
Additional Code 1:	Not reported
Additional Code 2:	Not reported
Additional Code 3:	Not reported
Additional Code 4:	Not reported
Additional Code 5:	Not reported
Shipment Date:	20131213
Creation Date:	1/12/2014 22:15:07
Receipt Date:	20131213
Manifest ID:	010097085JJK
Trans EPA ID:	CAT000625137
Trans Name:	SOUTHERN CALIFORNIA GAS COMPANY
Trans 2 EPA ID:	Not reported
Trans 2 Name:	Not reported
TSDf EPA ID:	CAT000625137
Trans Name:	SOUTHERN CALIFORNIA GAS COMPANY - PICO RIVERA
TSDf Alt EPA ID:	Not reported
TSDf Alt Name:	Not reported
CA Waste Code:	181 - Other inorganic solid waste Organics
RCRA Code:	D008
Disposal Method:	H141 - Storage, Bulking, And/Or Transfer Off Site--No Treatment/Reovery (H010-H129) Or (H131-H135)
Quantity Tons:	0.1
Waste Quantity:	200
Quantity Unit:	P
Additional Code 1:	Not reported
Additional Code 2:	Not reported
Additional Code 3:	Not reported
Additional Code 4:	Not reported
Additional Code 5:	Not reported
Shipment Date:	20131004
Creation Date:	11/8/2013 22:15:06
Receipt Date:	20131004
Manifest ID:	010212436JJK
Trans EPA ID:	CAT000625137
Trans Name:	SOUTHERN CALIFORNIA GAS COMPANY
Trans 2 EPA ID:	Not reported



Map ID  
Direction  
Distance  
Elevation

MAP FINDINGS

Site

Database(s)

EDR ID Number  
EPA ID Number

**SOUTHERN CALIFORNIA GAS CO (Continued)**

**S113005869**

Trans 2 Name:	Not reported
TSDf EPA ID:	CAT000625137
Trans Name:	SOUTHERN CALIFORNIA GAS COMPANY - PICO RIVERA
TSDf Alt EPA ID:	Not reported
TSDf Alt Name:	Not reported
CA Waste Code:	221 - Waste oil and mixed oil
RCRA Code:	Not reported
Disposal Method:	H141 - Storage, Bulking, And/Or Transfer Off Site--No Treatment/Reovery (H010-H129) Or (H131-H135)
Quantity Tons:	0.019
Waste Quantity:	5
Quantity Unit:	G
Additional Code 1:	Not reported
Additional Code 2:	Not reported
Additional Code 3:	Not reported
Additional Code 4:	Not reported
Additional Code 5:	Not reported
Shipment Date:	20131004
Creation Date:	11/8/2013 22:15:06
Receipt Date:	20131004
Manifest ID:	010212416JJK
Trans EPA ID:	CAT000625137
Trans Name:	SOUTHERN CALIFORNIA GAS COMPANY
Trans 2 EPA ID:	Not reported
Trans 2 Name:	Not reported
TSDf EPA ID:	CAT000625137
Trans Name:	SOUTHERN CALIFORNIA GAS COMPANY - PICO RIVERA
TSDf Alt EPA ID:	Not reported
TSDf Alt Name:	Not reported
CA Waste Code:	134 - Aqueous solution with <10% total organic residues
RCRA Code:	Not reported
Disposal Method:	H141 - Storage, Bulking, And/Or Transfer Off Site--No Treatment/Reovery (H010-H129) Or (H131-H135)
Quantity Tons:	0.042
Waste Quantity:	10
Quantity Unit:	G
Additional Code 1:	Not reported
Additional Code 2:	Not reported
Additional Code 3:	Not reported
Additional Code 4:	Not reported
Additional Code 5:	Not reported
Shipment Date:	20131004
Creation Date:	11/8/2013 22:15:06
Receipt Date:	20131004
Manifest ID:	010212416JJK
Trans EPA ID:	CAT000625137
Trans Name:	SOUTHERN CALIFORNIA GAS COMPANY
Trans 2 EPA ID:	Not reported
Trans 2 Name:	Not reported
TSDf EPA ID:	CAT000625137
Trans Name:	SOUTHERN CALIFORNIA GAS COMPANY - PICO RIVERA
TSDf Alt EPA ID:	Not reported
TSDf Alt Name:	Not reported
CA Waste Code:	352 - Other organic solids
RCRA Code:	Not reported

Map ID  
Direction  
Distance  
Elevation

MAP FINDINGS

Site

Database(s)

EDR ID Number  
EPA ID Number

**SOUTHERN CALIFORNIA GAS CO (Continued)**

**S113005869**

Disposal Method:	H141 - Storage, Bulking, And/Or Transfer Off Site--No Treatment/Reovery (H010-H129) Or (H131-H135)
Quantity Tons:	0.075
Waste Quantity:	150
Quantity Unit:	P
Additional Code 1:	Not reported
Additional Code 2:	Not reported
Additional Code 3:	Not reported
Additional Code 4:	Not reported
Additional Code 5:	Not reported
Shipment Date:	20131004
Creation Date:	11/8/2013 22:15:06
Receipt Date:	20131004
Manifest ID:	010212436JJK
Trans EPA ID:	CAT000625137
Trans Name:	SOUTHERN CALIFORNIA GAS COMPANY
Trans 2 EPA ID:	Not reported
Trans 2 Name:	Not reported
TSDf EPA ID:	CAT000625137
Trans Name:	SOUTHERN CALIFORNIA GAS COMPANY - PICO RIVERA
TSDf Alt EPA ID:	Not reported
TSDf Alt Name:	Not reported
CA Waste Code:	352 - Other organic solids
RCRA Code:	D018
Disposal Method:	H141 - Storage, Bulking, And/Or Transfer Off Site--No Treatment/Reovery (H010-H129) Or (H131-H135)
Quantity Tons:	0.0075
Waste Quantity:	15
Quantity Unit:	P
Additional Code 1:	Not reported
Additional Code 2:	Not reported
Additional Code 3:	Not reported
Additional Code 4:	Not reported
Additional Code 5:	Not reported
Shipment Date:	20131004
Creation Date:	11/8/2013 22:15:06
Receipt Date:	20131004
Manifest ID:	010212436JJK
Trans EPA ID:	CAT000625137
Trans Name:	SOUTHERN CALIFORNIA GAS COMPANY
Trans 2 EPA ID:	Not reported
Trans 2 Name:	Not reported
TSDf EPA ID:	CAT000625137
Trans Name:	SOUTHERN CALIFORNIA GAS COMPANY - PICO RIVERA
TSDf Alt EPA ID:	Not reported
TSDf Alt Name:	Not reported
CA Waste Code:	221 - Waste oil and mixed oil
RCRA Code:	Not reported
Disposal Method:	H141 - Storage, Bulking, And/Or Transfer Off Site--No Treatment/Reovery (H010-H129) Or (H131-H135)
Quantity Tons:	0.209
Waste Quantity:	55
Quantity Unit:	G
Additional Code 1:	Not reported
Additional Code 2:	Not reported

Map ID  
Direction  
Distance  
Elevation

MAP FINDINGS

Site

Database(s)

EDR ID Number  
EPA ID Number

**SOUTHERN CALIFORNIA GAS CO (Continued)**

**S113005869**

Additional Code 3:	Not reported
Additional Code 4:	Not reported
Additional Code 5:	Not reported
Shipment Date:	20130719
Creation Date:	8/29/2013 22:15:18
Receipt Date:	20130719
Manifest ID:	010212215JJK
Trans EPA ID:	CAT000625137
Trans Name:	SOUTHERN CALIFORNIA GAS COMPANY
Trans 2 EPA ID:	Not reported
Trans 2 Name:	Not reported
TSDf EPA ID:	CAT000625137
Trans Name:	SOUTHERN CALIFORNIA GAS COMPANY - PICO RIVERA
TSDf Alt EPA ID:	Not reported
TSDf Alt Name:	Not reported
CA Waste Code:	352 - Other organic solids
RCRA Code:	Not reported
Disposal Method:	H141 - Storage, Bulking, And/Or Transfer Off Site--No Treatment/Reovery (H010-H129) Or (H131-H135)
Quantity Tons:	0.15
Waste Quantity:	300
Quantity Unit:	P
Additional Code 1:	Not reported
Additional Code 2:	Not reported
Additional Code 3:	Not reported
Additional Code 4:	Not reported
Additional Code 5:	Not reported
Shipment Date:	20130719
Creation Date:	8/29/2013 22:15:18
Receipt Date:	20130719
Manifest ID:	010212215JJK
Trans EPA ID:	CAT000625137
Trans Name:	SOUTHERN CALIFORNIA GAS COMPANY
Trans 2 EPA ID:	Not reported
Trans 2 Name:	Not reported
TSDf EPA ID:	CAT000625137
Trans Name:	SOUTHERN CALIFORNIA GAS COMPANY - PICO RIVERA
TSDf Alt EPA ID:	Not reported
TSDf Alt Name:	Not reported
CA Waste Code:	221 - Waste oil and mixed oil
RCRA Code:	Not reported
Disposal Method:	H141 - Storage, Bulking, And/Or Transfer Off Site--No Treatment/Reovery (H010-H129) Or (H131-H135)
Quantity Tons:	0.418
Waste Quantity:	110
Quantity Unit:	G
Additional Code 1:	Not reported
Additional Code 2:	Not reported
Additional Code 3:	Not reported
Additional Code 4:	Not reported
Additional Code 5:	Not reported
Shipment Date:	20130326
Creation Date:	5/3/2013 22:15:23
Receipt Date:	20130326

Map ID  
Direction  
Distance  
Elevation

MAP FINDINGS

Site

Database(s)

EDR ID Number  
EPA ID Number

**SOUTHERN CALIFORNIA GAS CO (Continued)**

**S113005869**

Manifest ID: 010212095JJK  
Trans EPA ID: CAT000625137  
Trans Name: SOUTHERN CALIFORNIA GAS COMPANY  
Trans 2 EPA ID: Not reported  
Trans 2 Name: Not reported  
TSDf EPA ID: CAT000625137  
Trans Name: SOUTHERN CALIFORNIA GAS COMPANY - PICO RIVERA  
TSDf Alt EPA ID: Not reported  
TSDf Alt Name: Not reported  
CA Waste Code: 352 - Other organic solids  
RCRA Code: Not reported  
Disposal Method: H141 - Storage, Bulking, And/Or Transfer Off Site--No Treatment/Reovery (H010-H129) Or (H131-H135)  
  
Quantity Tons: 0.225  
Waste Quantity: 450  
Quantity Unit: P  
Additional Code 1: Not reported  
Additional Code 2: Not reported  
Additional Code 3: Not reported  
Additional Code 4: Not reported  
Additional Code 5: Not reported

**HWTS:**

Name: SOUTHERN CALIFORNIA GAS CO  
Address: 2929 W 182ND ST  
Address 2: Not reported  
City,State,Zip: REDONDO BEACH, CA 90278  
EPA ID: CAD981422033  
Inactive Date: Not reported  
Create Date: 06/17/1988  
Last Act Date: 08/29/2019  
Mailing Name: Not reported  
Mailing Address: 8101 S. ROSEMEAD BLVD.  
Mailing Address 2: ML: SC723D ATTN: MARTY CASTILLO  
Mailing City,State,Zip: PICO RIVERA, CA 90660  
Owner Name: SOUTHERN CALIFORNIA GAS COMPANY  
Owner Address: 555 W. 5TH STREET  
Owner Address 2: Not reported  
Owner City,State,Zip: LOS ANGELES, CA 900131011  
Contact Name: NANCY LEE  
Contact Address: 8101 S. ROSEMEAD BLVD  
Contact Address 2: MAIL LOCATION SC721A ATTN:NANCY LEE  
City,State,Zip: PICO RIVERA, CA 90660

**NAICS:**

EPA ID: CAD981422033  
Create Date: 2005-09-27 15:01:35  
NAICS Code: 22121  
NAICS Description: Natural Gas Distribution  
Issued EPA ID Date: 1988-06-17 00:00:00  
Inactive Date: Not reported  
Facility Name: SOUTHERN CALIFORNIA GAS CO  
Facility Address: 2929 W 182ND ST  
Facility Address 2: Not reported  
Facility City: REDONDO BEACH  
Facility County: 19  
Facility State: CA

Map ID  
Direction  
Distance  
Elevation

MAP FINDINGS

Site

Database(s)

EDR ID Number  
EPA ID Number

**SOUTHERN CALIFORNIA GAS CO (Continued)**

**S113005869**

Facility Zip: 90278

**W134**  
**North**  
**1/8-1/4**  
**0.219 mi.**  
**1155 ft.**

**SO CAL GAS CO**  
**2929 W 182ND ST**  
**REDONDO BEACH, CA**

**SWEEPS UST**  
**CA FID UST**

**S101585201**  
**N/A**

**Site 2 of 6 in cluster W**

**Relative:**  
**Lower**  
**Actual:**  
**93 ft.**

**SWEEPS UST:**  
Name: SO CAL GAS CO  
Address: 2929 W 182ND ST  
City: REDONDO BEACH  
Status: Active  
Comp Number: 9733  
Number: 9  
Board Of Equalization: 44-008508  
Referral Date: 06-30-89  
Action Date: Not reported  
Created Date: 06-30-89  
Owner Tank Id: Not reported  
SWRCB Tank Id: 19-000-009733-000001  
Tank Status: A  
Capacity: Not reported  
Active Date: 06-30-89  
Tank Use: UNKNOWN  
STG: W  
Content: Not reported  
Number Of Tanks: 1

**CA FID UST:**  
Facility ID: 19020947  
Regulated By: UTNKA  
Regulated ID: 00007516  
Cortese Code: Not reported  
SIC Code: Not reported  
Facility Phone: 8180000000  
Mail To: Not reported  
Mailing Address: 2929 W BOX 3249 TERMINAL AN  
Mailing Address 2: Not reported  
Mailing City,St,Zip: REDONDO BEACH  
Contact: Not reported  
Contact Phone: Not reported  
DUNs Number: Not reported  
NPDES Number: Not reported  
EPA ID: Not reported  
Comments: Not reported  
Status: Active

Map ID  
Direction  
Distance  
Elevation

MAP FINDINGS

Site

Database(s)

EDR ID Number  
EPA ID Number

X135  
NNE  
1/8-1/4  
0.223 mi.  
1176 ft.

18405 BURIN AVE  
REDONDO BEACH, CA 90278

RCRA NonGen / NLR 1025861436  
CAC003042115

Site 1 of 5 in cluster X

Relative:  
Lower

RCRA NonGen / NLR:

Actual:  
101 ft.

Date form received by agency: 2019-11-06 00:00:00.0  
Facility name: Not reported  
Facility address: 18405 BURIN AVE  
REDONDO BEACH, CA 90278-4621  
EPA ID: CAC003042115  
Contact: DANNI INTHO  
Contact address: 18405 BURIN AVE  
REDONDO BEACH, CA 90278-4621  
Contact country: Not reported  
Contact telephone: 310-378-3303  
Contact email: MANIFEST.SIRRIS@GMAIL.COM  
EPA Region: 09  
Classification: Non-Generator  
Description: Handler: Non-Generators do not presently generate hazardous waste

Owner/Operator Summary:

Owner/operator name: DANNI INTHO  
Owner/operator address: 18405 BURIN AVE  
REDONDO BEACH, CA 90278  
Owner/operator country: Not reported  
Owner/operator telephone: 310-378-3303  
Owner/operator email: Not reported  
Owner/operator fax: Not reported  
Owner/operator extension: Not reported  
Legal status: Other  
Owner/Operator Type: Owner  
Owner/Op start date: Not reported  
Owner/Op end date: Not reported

Owner/operator name: DANNI INTHO  
Owner/operator address: 18405 BURIN AVE  
REDONDO BEACH, CA 90278  
Owner/operator country: Not reported  
Owner/operator telephone: 310-378-3303  
Owner/operator email: Not reported  
Owner/operator fax: Not reported  
Owner/operator extension: Not reported  
Legal status: Other  
Owner/Operator Type: Operator  
Owner/Op start date: Not reported  
Owner/Op end date: Not reported

Handler Activities Summary:

U.S. importer of hazardous waste: No  
Mixed waste (haz. and radioactive): Not reported  
Recycler of hazardous waste: No  
Transporter of hazardous waste: No  
Treater, storer or disposer of HW: No  
Underground injection activity: No  
On-site burner exemption: No  
Furnace exemption: No

Map ID  
Direction  
Distance  
Elevation

MAP FINDINGS

Site

Database(s)

EDR ID Number  
EPA ID Number

(Continued)

1025861436

Used oil fuel burner: No  
Used oil processor: No  
User oil refiner: No  
Used oil fuel marketer to burner: No  
Used oil Specification marketer: No  
Used oil transfer facility: No  
Used oil transporter: No

Violation Status: No violations found

Y136  
NNW  
1/8-1/4  
0.225 mi.  
1186 ft.

**CARS MUFFLER & AUTOMOTIVE INC**  
**2617 ARTESIA BLVD.**  
**REDONDO BEACH, CA 90278**

RCRA NonGen / NLR

1024791368  
CAL000104692

Site 1 of 2 in cluster Y

Relative:  
Higher

RCRA NonGen / NLR:

Actual:  
118 ft.

Date form received by agency: 1998-07-21 00:00:00.0  
Facility name: CARS MUFFLER & AUTOMOTIVE INC  
Facility address: 2617 ARTESIA BLVD.  
REDONDO BEACH, CA 90278-0000  
EPA ID: CAL000104692  
Contact: GILDA DYCKMAN/OWNER'S WIFE  
Contact address: 2617 ARTESIA BLVD.  
REDONDO BEACH, CA 90278  
Contact country: Not reported  
Contact telephone: 310-371-7055  
Contact email: DYCKMANTWINS@AOL.COM  
EPA Region: 09  
Classification: Non-Generator  
Description: Handler: Non-Generators do not presently generate hazardous waste

Owner/Operator Summary:

Owner/operator name: GILDA DYCKMAN/OWNER'S WIFE  
Owner/operator address: 2617 ARTESIA BLVD.  
REDONDO BEACH, CA 90278  
Owner/operator country: Not reported  
Owner/operator telephone: 310-371-7055  
Owner/operator email: Not reported  
Owner/operator fax: Not reported  
Owner/operator extension: Not reported  
Legal status: Other  
Owner/Operator Type: Operator  
Owner/Op start date: Not reported  
Owner/Op end date: Not reported

Owner/operator name: MICHAEL DYCKMAN  
Owner/operator address: 2617 ARTESIA BLVD.  
REDONDO BEACH, CA 90278  
Owner/operator country: Not reported  
Owner/operator telephone: 310-371-7055  
Owner/operator email: Not reported  
Owner/operator fax: Not reported  
Owner/operator extension: Not reported  
Legal status: Other  
Owner/Operator Type: Owner  
Owner/Op start date: Not reported  
Owner/Op end date: Not reported

Map ID  
 Direction  
 Distance  
 Elevation

MAP FINDINGS

Site

Database(s)

EDR ID Number  
 EPA ID Number

**CARS MUFFLER & AUTOMOTIVE INC (Continued)**

**1024791368**

Handler Activities Summary:

U.S. importer of hazardous waste: No  
 Mixed waste (haz. and radioactive): No  
 Recycler of hazardous waste: No  
 Transporter of hazardous waste: Yes  
 Treater, storer or disposer of HW: No  
 Underground injection activity: No  
 On-site burner exemption: No  
 Furnace exemption: No  
 Used oil fuel burner: No  
 Used oil processor: No  
 User oil refiner: No  
 Used oil fuel marketer to burner: No  
 Used oil Specification marketer: No  
 Used oil transfer facility: No  
 Used oil transporter: No

Violation Status: No violations found

**Y137  
 NNW  
 1/8-1/4  
 0.225 mi.  
 1186 ft.**

**CARS MUFFLER& AUTOMOTIVE CTR  
 2617 ARTESIA BLVD  
 REDONDO BEACH, CA 90278  
 Site 2 of 2 in cluster Y**

**CERS HAZ WASTE S113060778  
 HAZNET N/A  
 CERS  
 HWTS**

**Relative:  
 Higher  
 Actual:  
 118 ft.**

**CERS HAZ WASTE:**  
 Name: CARS MUFFLER& AUTOMOTIVE CTR  
 Address: 2617 ARTESIA BLVD  
 City,State,Zip: REDONDO BEACH, CA 90278  
 Site ID: 103376  
 CERS ID: 10300267  
 CERS Description: Hazardous Waste Generator

**HAZNET:**

Name: CARS MUFFLER & AUTOMOTIVE INC  
 Address: 2617 ARTESIA BLVD.  
 Address 2: Not reported  
 City,State,Zip: REDONDO BEACH, CA 902780000  
 Contact: GILDA DYCKMAN/OWNER'S WIFE  
 Telephone: 3103717055  
 Mailing Name: Not reported  
 Mailing Address: 2617 ARTESIA BLVD.

Year: 2017  
 Gepaid: CAL000104692  
 TSD EPA ID: CAD099452708  
 CA Waste Code: 221 - Waste oil and mixed oil  
 Disposal Method: H039 - Other Recovery Of Reclamation For Reuse Including Acid  
 Regeneration, Organics Recovery Ect  
 Tons: 1.045

Year: 2017  
 Gepaid: CAL000104692  
 TSD EPA ID: CAT080013352  
 CA Waste Code: 221 - Waste oil and mixed oil  
 Disposal Method: H039 - Other Recovery Of Reclamation For Reuse Including Acid  
 Regeneration, Organics Recovery Ect  
 Tons: 5.396



Map ID  
Direction  
Distance  
Elevation

MAP FINDINGS

Site

Database(s)

EDR ID Number  
EPA ID Number

**CARS MUFLER& AUTOMOTIVE CTR (Continued)**

**S113060778**

Year: 2016  
Gepaid: CAL000104692  
TSD EPA ID: CAD099452708  
CA Waste Code: 221 - Waste oil and mixed oil  
Disposal Method: H039 - Other Recovery Of Reclamation For Reuse Including Acid  
Regeneration, Organics Recovery Ect  
Tons: 4.066

Year: 2016  
Gepaid: CAL000104692  
TSD EPA ID: CAT080013352  
CA Waste Code: 221 - Waste oil and mixed oil  
Disposal Method: H039 - Other Recovery Of Reclamation For Reuse Including Acid  
Regeneration, Organics Recovery Ect  
Tons: 1.843

Year: 2015  
Gepaid: CAL000104692  
TSD EPA ID: CAD099452708  
CA Waste Code: 221 - Waste oil and mixed oil  
Disposal Method: H039 - Other Recovery Of Reclamation For Reuse Including Acid  
Regeneration, Organics Recovery Ect  
Tons: 4.18

Year: 1999  
Gepaid: CAL000104692  
TSD EPA ID: CAD099452708  
CA Waste Code: 134 - Aqueous solution with total organic residues less than 10 percent  
Disposal Method: R01 - Recycler  
Tons: 0.462

Year: 1999  
Gepaid: CAL000104692  
TSD EPA ID: CAD099452708  
CA Waste Code: 221 - Waste oil and mixed oil  
Disposal Method: R01 - Recycler  
Tons: 0.209

Year: 1998  
Gepaid: CAL000104692  
TSD EPA ID: CAT080013352  
CA Waste Code: 134 - Aqueous solution with total organic residues less than 10 percent  
Disposal Method: R01 - Recycler  
Tons: 0.462

**Additional Info:**

Year: 2015  
Gen EPA ID: CAL000104692

Shipment Date: 20151110  
Creation Date: 1/11/2016 22:16:05  
Receipt Date: 20151111  
Manifest ID: 002943224GBF  
Trans EPA ID: CAD982488470  
Trans Name: SWIFT OIL & VACUUM INC  
Trans 2 EPA ID: Not reported

Map ID  
Direction  
Distance  
Elevation

MAP FINDINGS

Site

Database(s)

EDR ID Number  
EPA ID Number

CARS MUFFLER& AUTOMOTIVE CTR (Continued)

S113060778

Trans 2 Name:	Not reported
TSDf EPA ID:	CAD099452708
Trans Name:	INDUSTRIAL SERVICE OIL CO INC
TSDf Alt EPA ID:	Not reported
TSDf Alt Name:	Not reported
CA Waste Code:	221 - Waste oil and mixed oil
RCRA Code:	Not reported
Disposal Method:	H039 - Other Recovery Of Reclamation For Reuse Including Acid Regeneration, Organics Recovery Ect
Quantity Tons:	1.045
Waste Quantity:	275
Quantity Unit:	G
Additional Code 1:	Not reported
Additional Code 2:	Not reported
Additional Code 3:	Not reported
Additional Code 4:	Not reported
Additional Code 5:	Not reported
Shipment Date:	20150917
Creation Date:	12/2/2015 22:15:28
Receipt Date:	20150917
Manifest ID:	002576908GBF
Trans EPA ID:	CAD982488470
Trans Name:	SWIFT OIL & VACUUM INC
Trans 2 EPA ID:	Not reported
Trans 2 Name:	Not reported
TSDf EPA ID:	CAD099452708
Trans Name:	INDUSTRIAL SERVICE OIL CO INC
TSDf Alt EPA ID:	Not reported
TSDf Alt Name:	Not reported
CA Waste Code:	221 - Waste oil and mixed oil
RCRA Code:	Not reported
Disposal Method:	H039 - Other Recovery Of Reclamation For Reuse Including Acid Regeneration, Organics Recovery Ect
Quantity Tons:	1.045
Waste Quantity:	275
Quantity Unit:	G
Additional Code 1:	Not reported
Additional Code 2:	Not reported
Additional Code 3:	Not reported
Additional Code 4:	Not reported
Additional Code 5:	Not reported
Shipment Date:	20150701
Creation Date:	9/25/2015 22:15:23
Receipt Date:	20150701
Manifest ID:	002576538GBF
Trans EPA ID:	CAD982488470
Trans Name:	SWIFT OIL & VACUUM INC
Trans 2 EPA ID:	Not reported
Trans 2 Name:	Not reported
TSDf EPA ID:	CAD099452708
Trans Name:	INDUSTRIAL SERVICE OIL CO INC
TSDf Alt EPA ID:	Not reported
TSDf Alt Name:	Not reported
CA Waste Code:	221 - Waste oil and mixed oil
RCRA Code:	Not reported

Map ID  
Direction  
Distance  
Elevation

MAP FINDINGS

Site

Database(s)

EDR ID Number  
EPA ID Number

**CARS MUFFLER& AUTOMOTIVE CTR (Continued)**

**S113060778**

Disposal Method: H039 - Other Recovery Of Reclamation For Reuse Including Acid  
Regeneration, Organics Recovery Ect  
Quantity Tons: 1.045  
Waste Quantity: 275  
Quantity Unit: G  
Additional Code 1: Not reported  
Additional Code 2: Not reported  
Additional Code 3: Not reported  
Additional Code 4: Not reported  
Additional Code 5: Not reported

Shipment Date: 20150508  
Creation Date: 8/10/2015 22:15:21  
Receipt Date: 20150508  
Manifest ID: 002576292GBF  
Trans EPA ID: CAD982488470  
Trans Name: SWIFT OIL & VACUUM INC  
Trans 2 EPA ID: Not reported  
Trans 2 Name: Not reported  
TSDf EPA ID: CAD099452708  
Trans Name: INDUSTRIAL SERVICE OIL CO INC  
TSDf Alt EPA ID: Not reported  
TSDf Alt Name: Not reported  
CA Waste Code: 221 - Waste oil and mixed oil  
RCRA Code: Not reported  
Disposal Method: H039 - Other Recovery Of Reclamation For Reuse Including Acid  
Regeneration, Organics Recovery Ect  
Quantity Tons: 1.045  
Waste Quantity: 275  
Quantity Unit: G  
Additional Code 1: Not reported  
Additional Code 2: Not reported  
Additional Code 3: Not reported  
Additional Code 4: Not reported  
Additional Code 5: Not reported

Additional Info:  
Year: 1999  
Gen EPA ID: CAL000104692

Shipment Date: 19991104  
Creation Date: 1/4/2000 0:00:00  
Receipt Date: 19991105  
Manifest ID: 99596750  
Trans EPA ID: CAD050099696  
Trans Name: Not reported  
Trans 2 EPA ID: Not reported  
Trans 2 Name: Not reported  
TSDf EPA ID: CAD099452708  
Trans Name: Not reported  
TSDf Alt EPA ID: CAD099452708  
TSDf Alt Name: Not reported  
CA Waste Code: 221 - Waste oil and mixed oil  
RCRA Code: Not reported  
Disposal Method: R01 - Recycler  
Quantity Tons: 0.209  
Waste Quantity: 55

Map ID  
Direction  
Distance  
Elevation

MAP FINDINGS

Site

Database(s)

EDR ID Number  
EPA ID Number

CARS MUFFLER& AUTOMOTIVE CTR (Continued)

S113060778

Quantity Unit: G  
Additional Code 1: Not reported  
Additional Code 2: Not reported  
Additional Code 3: Not reported  
Additional Code 4: Not reported  
Additional Code 5: Not reported

Shipment Date: 19990927  
Creation Date: 11/18/1999 0:00:00  
Receipt Date: 19990928  
Manifest ID: 99596593  
Trans EPA ID: CAD050099696  
Trans Name: Not reported  
Trans 2 EPA ID: Not reported  
Trans 2 Name: Not reported  
TSDf EPA ID: CAD099452708  
Trans Name: Not reported  
TSDf Alt EPA ID: CAD099452708  
TSDf Alt Name: Not reported  
CA Waste Code: 134 - Aqueous solution with <10% total organic residues  
RCRA Code: Not reported  
Disposal Method: R01 - Recycler  
Quantity Tons: 0.231  
Waste Quantity: 55  
Quantity Unit: G  
Additional Code 1: Not reported  
Additional Code 2: Not reported  
Additional Code 3: Not reported  
Additional Code 4: Not reported  
Additional Code 5: Not reported

Shipment Date: 19990623  
Creation Date: 8/16/1999 0:00:00  
Receipt Date: 19990624  
Manifest ID: 99088916  
Trans EPA ID: CAD050099696  
Trans Name: Not reported  
Trans 2 EPA ID: Not reported  
Trans 2 Name: Not reported  
TSDf EPA ID: CAD099452708  
Trans Name: Not reported  
TSDf Alt EPA ID: CAD099452708  
TSDf Alt Name: Not reported  
CA Waste Code: 134 - Aqueous solution with <10% total organic residues  
RCRA Code: Not reported  
Disposal Method: R01 - Recycler  
Quantity Tons: 0.231  
Waste Quantity: 55  
Quantity Unit: G  
Additional Code 1: Not reported  
Additional Code 2: Not reported  
Additional Code 3: Not reported  
Additional Code 4: Not reported  
Additional Code 5: Not reported

Additional Info:

Year: 2017

Map ID  
Direction  
Distance  
Elevation

MAP FINDINGS

Site

Database(s)

EDR ID Number  
EPA ID Number

**CARS MUFFLER& AUTOMOTIVE CTR (Continued)**

**S113060778**

Gen EPA ID:	CAL000104692
Shipment Date:	20171101
Creation Date:	8/12/2018 18:30:07
Receipt Date:	20171102
Manifest ID:	003417672GBF
Trans EPA ID:	CAD982488470
Trans Name:	SWIFT OIL & VACUUM INC
Trans 2 EPA ID:	Not reported
Trans 2 Name:	Not reported
TSDf EPA ID:	CAT080013352
Trans Name:	DEMENNO KERDOON
TSDf Alt EPA ID:	Not reported
TSDf Alt Name:	Not reported
CA Waste Code:	221 - Waste oil and mixed oil
RCRA Code:	Not reported
Disposal Method:	H039 - Other Recovery Of Reclamation For Reuse Including Acid Regeneration, Organics Recovery Ect
Quantity Tons:	1.045
Waste Quantity:	275
Quantity Unit:	G
Additional Code 1:	Not reported
Additional Code 2:	Not reported
Additional Code 3:	Not reported
Additional Code 4:	Not reported
Additional Code 5:	Not reported
Shipment Date:	20170823
Creation Date:	5/30/2018 18:33:30
Receipt Date:	20170823
Manifest ID:	003417400GBF
Trans EPA ID:	CAD982488470
Trans Name:	SWIFT OIL & VACUUM INC
Trans 2 EPA ID:	Not reported
Trans 2 Name:	Not reported
TSDf EPA ID:	CAT080013352
Trans Name:	DEMENNO KERDOON
TSDf Alt EPA ID:	Not reported
TSDf Alt Name:	Not reported
CA Waste Code:	221 - Waste oil and mixed oil
RCRA Code:	Not reported
Disposal Method:	H039 - Other Recovery Of Reclamation For Reuse Including Acid Regeneration, Organics Recovery Ect
Quantity Tons:	1.14
Waste Quantity:	300
Quantity Unit:	G
Additional Code 1:	Not reported
Additional Code 2:	Not reported
Additional Code 3:	Not reported
Additional Code 4:	Not reported
Additional Code 5:	Not reported
Shipment Date:	20170705
Creation Date:	5/17/2018 18:31:47
Receipt Date:	20170705
Manifest ID:	003417205GBF
Trans EPA ID:	CAD982488470

Map ID  
Direction  
Distance  
Elevation

MAP FINDINGS

Site

Database(s)

EDR ID Number  
EPA ID Number

CARS MUFFLER& AUTOMOTIVE CTR (Continued)

S113060778

Trans Name:	SWIFT OIL & VACUUM INC
Trans 2 EPA ID:	Not reported
Trans 2 Name:	Not reported
TSDf EPA ID:	CAT080013352
Trans Name:	DEMENNO KERDOON
TSDf Alt EPA ID:	Not reported
TSDf Alt Name:	Not reported
CA Waste Code:	221 - Waste oil and mixed oil
RCRA Code:	Not reported
Disposal Method:	H039 - Other Recovery Of Reclamation For Reuse Including Acid Regeneration, Organics Recovery Ect
Quantity Tons:	1.026
Waste Quantity:	270
Quantity Unit:	G
Additional Code 1:	Not reported
Additional Code 2:	Not reported
Additional Code 3:	Not reported
Additional Code 4:	Not reported
Additional Code 5:	Not reported
Shipment Date:	20170518
Creation Date:	6/13/2018 18:31:27
Receipt Date:	20170518
Manifest ID:	003417010GBF
Trans EPA ID:	CAD982488470
Trans Name:	SWIFT OIL & VACUUM INC
Trans 2 EPA ID:	Not reported
Trans 2 Name:	Not reported
TSDf EPA ID:	CAD099452708
Trans Name:	INDUSTRIAL SERVICE OIL CO INC
TSDf Alt EPA ID:	Not reported
TSDf Alt Name:	Not reported
CA Waste Code:	221 - Waste oil and mixed oil
RCRA Code:	Not reported
Disposal Method:	H039 - Other Recovery Of Reclamation For Reuse Including Acid Regeneration, Organics Recovery Ect
Quantity Tons:	1.045
Waste Quantity:	275
Quantity Unit:	G
Additional Code 1:	Not reported
Additional Code 2:	Not reported
Additional Code 3:	Not reported
Additional Code 4:	Not reported
Additional Code 5:	Not reported
Shipment Date:	20170317
Creation Date:	5/25/2017 18:30:52
Receipt Date:	20170321
Manifest ID:	003417967GBF
Trans EPA ID:	CAD982488470
Trans Name:	SWIFT OIL & VACUUM INC
Trans 2 EPA ID:	Not reported
Trans 2 Name:	Not reported
TSDf EPA ID:	CAT080013352
Trans Name:	DEMENNO KERDOON
TSDf Alt EPA ID:	Not reported
TSDf Alt Name:	Not reported

Map ID  
Direction  
Distance  
Elevation

MAP FINDINGS

Site

Database(s)

EDR ID Number  
EPA ID Number

**CARS MUFLER& AUTOMOTIVE CTR (Continued)**

**S113060778**

CA Waste Code: 221 - Waste oil and mixed oil  
RCRA Code: Not reported  
Disposal Method: H039 - Other Recovery Of Reclamation For Reuse Including Acid  
Regeneration, Organics Recovery Ect  
Quantity Tons: 1.14  
Waste Quantity: 300  
Quantity Unit: G  
Additional Code 1: Not reported  
Additional Code 2: Not reported  
Additional Code 3: Not reported  
Additional Code 4: Not reported  
Additional Code 5: Not reported

Shipment Date: 20170120  
Creation Date: 3/24/2017 18:31:58  
Receipt Date: 20170123  
Manifest ID: 003145279GBF  
Trans EPA ID: CAD982488470  
Trans Name: SWIFT OIL & VACUUM, INC.  
Trans 2 EPA ID: Not reported  
Trans 2 Name: Not reported  
TSDf EPA ID: CAT080013352  
Trans Name: INDUSTRIAL SERVICE OIL CO, INC.  
TSDf Alt EPA ID: Not reported  
TSDf Alt Name: Not reported  
CA Waste Code: 221 - Waste oil and mixed oil  
RCRA Code: Not reported  
Disposal Method: H039 - Other Recovery Of Reclamation For Reuse Including Acid  
Regeneration, Organics Recovery Ect  
Quantity Tons: 1.045  
Waste Quantity: 275  
Quantity Unit: G  
Additional Code 1: Not reported  
Additional Code 2: Not reported  
Additional Code 3: Not reported  
Additional Code 4: Not reported  
Additional Code 5: Not reported

Additional Info:  
Year: 1998  
Gen EPA ID: CAL000104692

Shipment Date: 19981202  
Creation Date: 2/26/1999 0:00:00  
Receipt Date: 19981209  
Manifest ID: 98589184  
Trans EPA ID: CAD050099696  
Trans Name: Not reported  
Trans 2 EPA ID: Not reported  
Trans 2 Name: Not reported  
TSDf EPA ID: CAT080013352  
Trans Name: Not reported  
TSDf Alt EPA ID: CAT080013352  
TSDf Alt Name: Not reported  
CA Waste Code: 134 - Aqueous solution with <10% total organic residues  
RCRA Code: Not reported  
Disposal Method: R01 - Recycler

Map ID  
Direction  
Distance  
Elevation

MAP FINDINGS

Site

Database(s)

EDR ID Number  
EPA ID Number

**CARS MUFLER& AUTOMOTIVE CTR (Continued)**

**S113060778**

Quantity Tons: 0.231  
Waste Quantity: 55  
Quantity Unit: G  
Additional Code 1: Not reported  
Additional Code 2: Not reported  
Additional Code 3: Not reported  
Additional Code 4: Not reported  
Additional Code 5: Not reported

Shipment Date: 19980916  
Creation Date: 12/10/1998 0:00:00  
Receipt Date: 19980917  
Manifest ID: 98588944  
Trans EPA ID: CAD050099696  
Trans Name: Not reported  
Trans 2 EPA ID: Not reported  
Trans 2 Name: Not reported  
TSDf EPA ID: CAT080013352  
Trans Name: Not reported  
TSDf Alt EPA ID: CAT080013352  
TSDf Alt Name: Not reported  
CA Waste Code: 134 - Aqueous solution with <10% total organic residues  
RCRA Code: Not reported  
Disposal Method: R01 - Recycler  
Quantity Tons: 0.231  
Waste Quantity: 55  
Quantity Unit: G  
Additional Code 1: Not reported  
Additional Code 2: Not reported  
Additional Code 3: Not reported  
Additional Code 4: Not reported  
Additional Code 5: Not reported

Additional Info:  
Year: 2016  
Gen EPA ID: CAL000104692

Shipment Date: 20151110  
Creation Date: 1/11/2016 22:16:05  
Receipt Date: 20151111  
Manifest ID: 002943224GBF  
Trans EPA ID: CAD982488470  
Trans Name: SWIFT OIL & VACUUM INC  
Trans 2 EPA ID: Not reported  
Trans 2 Name: Not reported  
TSDf EPA ID: CAD099452708  
Trans Name: INDUSTRIAL SERVICE OIL CO INC  
TSDf Alt EPA ID: Not reported  
TSDf Alt Name: Not reported  
CA Waste Code: 221 - Waste oil and mixed oil  
RCRA Code: Not reported  
Disposal Method: H039 - Other Recovery Of Reclamation For Reuse Including Acid  
Regeneration, Organics Recovery Ect  
Quantity Tons: 1.045  
Waste Quantity: 275  
Quantity Unit: G  
Additional Code 1: Not reported



Map ID  
Direction  
Distance  
Elevation

MAP FINDINGS

Site

Database(s)

EDR ID Number  
EPA ID Number

CARS MUFFLER& AUTOMOTIVE CTR (Continued)

S113060778

Additional Code 2:	Not reported
Additional Code 3:	Not reported
Additional Code 4:	Not reported
Additional Code 5:	Not reported
Shipment Date:	20150917
Creation Date:	12/2/2015 22:15:28
Receipt Date:	20150917
Manifest ID:	002576908GBF
Trans EPA ID:	CAD982488470
Trans Name:	SWIFT OIL & VACUUM INC
Trans 2 EPA ID:	Not reported
Trans 2 Name:	Not reported
TSDf EPA ID:	CAD099452708
Trans Name:	INDUSTRIAL SERVICE OIL CO INC
TSDf Alt EPA ID:	Not reported
TSDf Alt Name:	Not reported
CA Waste Code:	221 - Waste oil and mixed oil
RCRA Code:	Not reported
Disposal Method:	H039 - Other Recovery Of Reclamation For Reuse Including Acid Regeneration, Organics Recovery Ect
Quantity Tons:	1.045
Waste Quantity:	275
Quantity Unit:	G
Additional Code 1:	Not reported
Additional Code 2:	Not reported
Additional Code 3:	Not reported
Additional Code 4:	Not reported
Additional Code 5:	Not reported
Shipment Date:	20150701
Creation Date:	9/25/2015 22:15:23
Receipt Date:	20150701
Manifest ID:	002576538GBF
Trans EPA ID:	CAD982488470
Trans Name:	SWIFT OIL & VACUUM INC
Trans 2 EPA ID:	Not reported
Trans 2 Name:	Not reported
TSDf EPA ID:	CAD099452708
Trans Name:	INDUSTRIAL SERVICE OIL CO INC
TSDf Alt EPA ID:	Not reported
TSDf Alt Name:	Not reported
CA Waste Code:	221 - Waste oil and mixed oil
RCRA Code:	Not reported
Disposal Method:	H039 - Other Recovery Of Reclamation For Reuse Including Acid Regeneration, Organics Recovery Ect
Quantity Tons:	1.045
Waste Quantity:	275
Quantity Unit:	G
Additional Code 1:	Not reported
Additional Code 2:	Not reported
Additional Code 3:	Not reported
Additional Code 4:	Not reported
Additional Code 5:	Not reported
Shipment Date:	20150508
Creation Date:	8/10/2015 22:15:21

Map ID  
Direction  
Distance  
Elevation

MAP FINDINGS

Site

Database(s)

EDR ID Number  
EPA ID Number

**CARS MUFLER& AUTOMOTIVE CTR (Continued)**

**S113060778**

Receipt Date: 20150508  
Manifest ID: 002576292GBF  
Trans EPA ID: CAD982488470  
Trans Name: SWIFT OIL & VACUUM INC  
Trans 2 EPA ID: Not reported  
Trans 2 Name: Not reported  
TSDf EPA ID: CAD099452708  
Trans Name: INDUSTRIAL SERVICE OIL CO INC  
TSDf Alt EPA ID: Not reported  
TSDf Alt Name: Not reported  
CA Waste Code: 221 - Waste oil and mixed oil  
RCRA Code: Not reported  
Disposal Method: H039 - Other Recovery Of Reclamation For Reuse Including Acid  
Regeneration, Organics Recovery Ect  
  
Quantity Tons: 1.045  
Waste Quantity: 275  
Quantity Unit: G  
Additional Code 1: Not reported  
Additional Code 2: Not reported  
Additional Code 3: Not reported  
Additional Code 4: Not reported  
Additional Code 5: Not reported

**CERS:**

Name: CARS MUFLER& AUTOMOTIVE CTR  
Address: 2617 ARTESIA BLVD  
City,State,Zip: REDONDO BEACH, CA 90278  
Site ID: 103376  
CERS ID: 10300267  
CERS Description: Chemical Storage Facilities

**Violations:**

Site ID: 103376  
Site Name: CARS MUFLER& AUTOMOTIVE CTR  
Violation Date: 08-08-2017  
Citation: 22 CCR 12 66262.34(f) - California Code of Regulations, Title 22,  
Chapter 12, Section(s) 66262.34(f)  
Violation Description: Failure to properly label hazardous waste accumulation containers and  
portable tanks with the following requirements: "Hazardous Waste",  
name and address of the generator, physical and chemical  
characteristics of the Hazardous Waste, and starting accumulation  
date.  
Violation Notes: Returned to compliance on 08/08/2017. OBSERVATION: The following was  
observed without completed Hazardous Waste labels: Waste Antifreeze- 2  
x 55 gal. drums CORRECTIVE ACTION: Submit photos to the CUPA  
demonstrating that the container listed above has been properly  
labeled. Corrected on site. All labels provided.  
Violation Division: Los Angeles County Fire Department  
Violation Program: HW  
Violation Source: CERS

Site ID: 103376  
Site Name: CARS MUFLER& AUTOMOTIVE CTR  
Violation Date: 08-08-2017  
Citation: HSC 6.5 25250.22 - California Health and Safety Code, Chapter 6.5,  
Section(s) 25250.22  
Violation Description: Failure to properly manage used oil and/or fuel filters in accordance

Map ID  
Direction  
Distance  
Elevation

MAP FINDINGS

Site

Database(s)

EDR ID Number  
EPA ID Number

CARS MUFFLER& AUTOMOTIVE CTR (Continued)

S113060778

Violation Notes: with the requirements.  
Returned to compliance on 08/08/2017. OBSERVATION: OBSERVATION: The following was observed without completed Hazardous Waste labels: Used Oil- 1 x ~250 gal. tote Drained Used Oil Filters (paper)- 1 x 55 gal. drum Drained Used Oil Filters (metal) 1 x 55 gal. drum CORRECTIVE ACTION: Submit photos to the CUPA demonstrating that the used oil and fuel filters are being properly managed or submit a bill of lading to this department demonstrating proper disposal. Corrected on site. All labels provided.

Violation Division: Los Angeles County Fire Department  
Violation Program: HW  
Violation Source: CERS

Site ID: 103376  
Site Name: CARS MUFFLER& AUTOMOTIVE CTR  
Violation Date: 08-08-2017  
Citation: HSC 6.95 25508.2 - California Health and Safety Code, Chapter 6.95, Section(s) 25508.2

Violation Description: Failure to annually review and electronically certify that the business plan is complete and accurate on or before the annual due date.

Violation Notes: OBSERVATION: The business failed to electronically submit and certify that the business plan is complete, accurate, and in compliance with EPCRA on or before the annual due date. CORRECTIVE ACTION: Electronically submit and certify that the business plan is complete, accurate, and in compliance with EPCRA within 30 days. On an ongoing basis, electronically submit and certify the business plan annually on or before the annual due date. CERS ID 10300267

Violation Division: Los Angeles County Fire Department  
Violation Program: HMRRP  
Violation Source: CERS

Evaluation:  
Eval General Type: Compliance Evaluation Inspection  
Eval Date: 11-18-2014  
Violations Found: No  
Eval Type: Routine done by local agency  
Eval Notes: Michael Dyckman, owner. No significant violations observed at the time of inspection.

Eval Division: Los Angeles County Fire Department  
Eval Program: HW  
Eval Source: CERS

Eval General Type: Compliance Evaluation Inspection  
Eval Date: 08-08-2017  
Violations Found: Yes  
Eval Type: Routine done by local agency  
Eval Notes: Michael Dyckman, President

Eval Division: Los Angeles County Fire Department  
Eval Program: HW  
Eval Source: CERS

Eval General Type: Compliance Evaluation Inspection  
Eval Date: 08-08-2017  
Violations Found: Yes  
Eval Type: Routine done by local agency  
Eval Notes: Michael Dyckman, President

Map ID  
Direction  
Distance  
Elevation

MAP FINDINGS

Site

Database(s)

EDR ID Number  
EPA ID Number

**CARS MUFFLER& AUTOMOTIVE CTR (Continued)**

**S113060778**

Eval Division: Los Angeles County Fire Department  
Eval Program: HMRRP  
Eval Source: CERS

Coordinates:  
Site ID: 103376  
Facility Name: CARS MUFFLER& AUTOMOTIVE CTR  
Env Int Type Code: HWG  
Program ID: 10300267  
Coord Name: Not reported  
Ref Point Type Desc: Center of a facility or station.  
Latitude: 33.873170  
Longitude: -118.362820

Affiliation:  
Affiliation Type Desc: Environmental Contact  
Entity Name: michael dyckman  
Entity Title: Not reported  
Affiliation Address: 2617 artesia blvd  
Affiliation City: redondo beach  
Affiliation State: CA  
Affiliation Country: Not reported  
Affiliation Zip: 90278  
Affiliation Phone: Not reported

Affiliation Type Desc: Legal Owner  
Entity Name: michael dyckman  
Entity Title: Not reported  
Affiliation Address: 2617 ARTESIA BLVD  
Affiliation City: REDONDO BEACH  
Affiliation State: CA  
Affiliation Country: United States  
Affiliation Zip: 90278  
Affiliation Phone: (310) 371-7055

Affiliation Type Desc: Operator  
Entity Name: michael dyckman  
Entity Title: Not reported  
Affiliation Address: Not reported  
Affiliation City: Not reported  
Affiliation State: Not reported  
Affiliation Country: Not reported  
Affiliation Zip: Not reported  
Affiliation Phone: (310) 371-7055

Affiliation Type Desc: Facility Mailing Address  
Entity Name: Mailing Address  
Entity Title: Not reported  
Affiliation Address: 2617 ARTESIA BLVD  
Affiliation City: REDONDO BEACH  
Affiliation State: CA  
Affiliation Country: Not reported  
Affiliation Zip: 90278  
Affiliation Phone: Not reported

Affiliation Type Desc: Identification Signer

Map ID  
Direction  
Distance  
Elevation

MAP FINDINGS

Site

Database(s)

EDR ID Number  
EPA ID Number

**CARS MUFFLER& AUTOMOTIVE CTR (Continued)**

**S113060778**

Entity Name: michael dyckman  
Entity Title: owner  
Affiliation Address: Not reported  
Affiliation City: Not reported  
Affiliation State: Not reported  
Affiliation Country: Not reported  
Affiliation Zip: Not reported  
Affiliation Phone: Not reported

Affiliation Type Desc: Parent Corporation  
Entity Name: CARS MUFFLER& AUTOMOTIVE CTR  
Entity Title: Not reported  
Affiliation Address: Not reported  
Affiliation City: Not reported  
Affiliation State: Not reported  
Affiliation Country: Not reported  
Affiliation Zip: Not reported  
Affiliation Phone: Not reported

Affiliation Type Desc: Property Owner  
Entity Name: michael dyckman  
Entity Title: Not reported  
Affiliation Address: i411 east mape ave  
Affiliation City: el segundo  
Affiliation State: CA  
Affiliation Country: United States  
Affiliation Zip: 90245  
Affiliation Phone: (310) 640-0887

Affiliation Type Desc: CUPA District  
Entity Name: Los Angeles County Fire  
Entity Title: Not reported  
Affiliation Address: 5825 Rickenbacker Road  
Affiliation City: Commerce  
Affiliation State: CA  
Affiliation Country: Not reported  
Affiliation Zip: 90040-3027  
Affiliation Phone: (323) 890-4045

Affiliation Type Desc: Document Preparer  
Entity Name: michael dyckman  
Entity Title: Not reported  
Affiliation Address: Not reported  
Affiliation City: Not reported  
Affiliation State: Not reported  
Affiliation Country: Not reported  
Affiliation Zip: Not reported  
Affiliation Phone: Not reported

**HWTS:**

Name: CARS MUFFLER & AUTOMOTIVE INC  
Address: 2617 ARTESIA BLVD.  
Address 2: Not reported  
City,State,Zip: REDONDO BEACH, CA 902780000  
EPA ID: CAL000104692  
Inactive Date: Not reported

Map ID  
Direction  
Distance  
Elevation

MAP FINDINGS

Site

Database(s)

EDR ID Number  
EPA ID Number

**CARS MUFFLER& AUTOMOTIVE CTR (Continued)**

**S113060778**

Create Date: 07/21/1998  
Last Act Date: 08/25/2019  
Mailing Name: Not reported  
Mailing Address: 2617 ARTESIA BLVD.  
Mailing Address 2: Not reported  
Mailing City,State,Zip: REDONDO BEACH, CA 902780000  
Owner Name: MICHAEL DYCKMAN  
Owner Address: 2617 ARTESIA BLVD.  
Owner Address 2: Not reported  
Owner City,State,Zip: REDONDO BEACH, CA 902780000  
Contact Name: GILDA DYCKMAN/OWNER  
Contact Address: 2617 ARTESIA BLVD.  
Contact Address 2: Not reported  
City,State,Zip: REDONDO BEACH, CA 90278

**W138**  
**North**  
**1/8-1/4**  
**0.226 mi.**  
**1192 ft.**

**SO CA GAS CO 182ND ST BASE**  
**2929 W 182ND ST**  
**REDONDO BEACH, CA 90278**

**RCRA-SQG 1000166040**  
**FINDS CAD981422033**  
**ECHO**

**Site 3 of 6 in cluster W**

**Relative:**  
**Lower**

**RCRA-SQG:**

**Actual:**  
**94 ft.**

Date form received by agency: 2016-03-29 00:00:00.0  
Facility name: SOUTHERN CALIFORNIA GAS COMPANY  
Facility address: 2929 182ND ST  
REDONDO BEACH, CA 90278  
EPA ID: CAD981422033  
Mailing address: S ROSEMEAD BLVD  
ATTN NANCY LEE ML SC721A  
PICO RIVERA, CA 90660  
Contact: NANCY LEE  
Contact address: 182ND ST  
REDONDO BEACH, CA 90278  
Contact country: US  
Contact telephone: 562-806-4419  
Contact email: Not reported  
EPA Region: 09  
Classification: Small Small Quantity Generator  
Description: Handler: generates more than 100 and less than 1000 kg of hazardous waste during any calendar month and accumulates less than 6000 kg of hazardous waste at any time; or generates 100 kg or less of hazardous waste during any calendar month, and accumulates more than 1000 kg of hazardous waste at any time

**Owner/Operator Summary:**

Owner/operator name: SOUTHERN CA GAS CO  
Owner/operator address: 182ND ST  
REDONDO BEACH, CA 90278  
Owner/operator country: US  
Owner/operator telephone: 562-806-4419  
Owner/operator email: Not reported  
Owner/operator fax: Not reported  
Owner/operator extension: Not reported  
Legal status: Private  
Owner/Operator Type: Owner  
Owner/Op start date: 1988-06-17 00:00:00.  
Owner/Op end date: Not reported

Map ID  
Direction  
Distance  
Elevation

MAP FINDINGS

Site

Database(s)

EDR ID Number  
EPA ID Number

**SO CA GAS CO 182ND ST BASE (Continued)**

**1000166040**

Owner/operator name: SOUTHERN CA GAS CO  
Owner/operator address: Not reported  
Not reported  
Owner/operator country: US  
Owner/operator telephone: Not reported  
Owner/operator email: Not reported  
Owner/operator fax: Not reported  
Owner/operator extension: Not reported  
Legal status: Private  
Owner/Operator Type: Operator  
Owner/Op start date: 1988-06-17 00:00:00.  
Owner/Op end date: Not reported

Handler Activities Summary:

U.S. importer of hazardous waste: No  
Mixed waste (haz. and radioactive): No  
Recycler of hazardous waste: No  
Transporter of hazardous waste: No  
Treater, storer or disposer of HW: No  
Underground injection activity: No  
On-site burner exemption: No  
Furnace exemption: No  
Used oil fuel burner: No  
Used oil processor: No  
User oil refiner: No  
Used oil fuel marketer to burner: No  
Used oil Specification marketer: No  
Used oil transfer facility: No  
Used oil transporter: No

Historical Generators:

Date form received by agency: 1986-06-23 00:00:00.0  
Site name: SO CA GAS CO 182ND ST BASE  
Classification: Small Quantity Generator

Hazardous Waste Summary:

. Waste code: 122  
. Waste name: Alkaline solution without metals (pH > 12.5)  
  
. Waste code: 133  
. Waste name: Aqueous solution with 10% or more total organic residues  
  
. Waste code: 134  
. Waste name: Aqueous solution with <10% total organic residues  
  
. Waste code: 151  
. Waste name: Asbestos-containing waste  
  
. Waste code: 181  
. Waste name: Other inorganic solid waste  
  
. Waste code: 213  
. Waste name: Hydrocarbon solvents (benzene, hexane, Stoddard, etc.)  
  
. Waste code: 221

Map ID  
Direction  
Distance  
Elevation

MAP FINDINGS

Site

Database(s)

EDR ID Number  
EPA ID Number

**SO CA GAS CO 182ND ST BASE (Continued)**

**1000166040**

- . Waste name: Waste oil and mixed oil
- . Waste code: 223
- . Waste name: Unspecified oil-containing waste
- . Waste code: 261
- . Waste name: Polychlorinated biphenyls and material containing PCB's
- . Waste code: 331
- . Waste name: Off-specification, aged, or surplus organics
- . Waste code: 343
- . Waste name: Unspecified organic liquid mixture
- . Waste code: 352
- . Waste name: Other organic solids
- . Waste code: 611
- . Waste name: Contaminated soil from site clean-ups
- . Waste code: 731
- . Waste name: Liquids with polychlorinated biphenyls > 50 mg/l
- . Waste code: D001
- . Waste name: IGNITABLE WASTE
- . Waste code: D002
- . Waste name: CORROSIVE WASTE
- . Waste code: D003
- . Waste name: REACTIVE WASTE
- . Waste code: D004
- . Waste name: ARSENIC
- . Waste code: D005
- . Waste name: BARIUM
- . Waste code: D006
- . Waste name: CADMIUM
- . Waste code: D007
- . Waste name: CHROMIUM
- . Waste code: D008
- . Waste name: LEAD
- . Waste code: D009
- . Waste name: MERCURY
- . Waste code: D018
- . Waste name: BENZENE

Violation Status: No violations found

**FINDS:**

Registry ID: 110006470354  
Facility URL: [http://ofmpub.epa.gov/enviro/fii\\_query\\_detail.disp\\_program\\_facility?p\\_](http://ofmpub.epa.gov/enviro/fii_query_detail.disp_program_facility?p_)



Map ID  
 Direction  
 Distance  
 Elevation

MAP FINDINGS

Site

Database(s)

EDR ID Number  
 EPA ID Number

**SO CA GAS CO 182ND ST BASE (Continued)**

**1000166040**

registry\_id=110006470354

Environmental Interest/Information System:

California Hazardous Waste Tracking System - Datamart (HWTS-DATAMART) provides California with information on hazardous waste shipments for generators, transporters, and treatment, storage, and disposal facilities.

RCRAInfo is a national information system that supports the Resource Conservation and Recovery Act (RCRA) program through the tracking of events and activities related to facilities that generate, transport, and treat, store, or dispose of hazardous waste. RCRAInfo allows RCRA program staff to track the notification, permit, compliance, and corrective action activities required under RCRA.

STATE MASTER

[Click this hyperlink](#) while viewing on your computer to access additional FINDS: detail in the EDR Site Report.

ECHO:

Envid:	1000166040
Registry ID:	110006470354
DFR URL:	<a href="http://echo.epa.gov/detailed-facility-report?fid=110006470354">http://echo.epa.gov/detailed-facility-report?fid=110006470354</a>
Name:	SO CA GAS CO 182ND ST BASE
Address:	2929 W 182ND ST
City,State,Zip:	REDONDO BEACH, CA 90278

**W139**  
**North**  
**1/8-1/4**  
**0.226 mi.**  
**1192 ft.**

**182ND ST.**  
**2929 182ND ST**  
**REDONDO BEACH, CA 90278**  
**Site 4 of 6 in cluster W**

**HIST UST**    **U001563601**  
**N/A**

**Relative:**  
**Lower**  
**Actual:**  
**94 ft.**

<b>HIST UST:</b>	
Name:	182ND ST.
Address:	2929 182ND ST
City,State,Zip:	REDONDO BEACH, CA 90278
File Number:	Not reported
URL:	Not reported
Region:	STATE
Facility ID:	00000007516
Facility Type:	Other
Other Type:	PUBLIC UTILITY
Contact Name:	R. A. MERCER
Telephone:	2134192304
Owner Name:	SOUTHERN CALIF. GAS COMPANY
Owner Address:	BOX 3249 TERMINAL ANNEX
Owner City,St,Zip:	LOS ANGELES, CA 90051
Total Tanks:	0004
Tank Num:	001
Container Num:	DWEU200
Year Installed:	1980
Tank Capacity:	00012000
Tank Used for:	PRODUCT
Type of Fuel:	1
Container Construction Thickness:	.25
Leak Detection:	Stock Inventor
Tank Num:	002

Map ID  
Direction  
Distance  
Elevation

MAP FINDINGS

Site

Database(s)

EDR ID Number  
EPA ID Number

182ND ST. (Continued)

U001563601

Container Num: DWEU201  
Year Installed: 1952  
Tank Capacity: 00000000  
Tank Used for: PRODUCT  
Type of Fuel: 1  
Container Construction Thickness: Not reported  
Leak Detection: Stock Inventor

Tank Num: 003  
Container Num: DWEU202  
Year Installed: Not reported  
Tank Capacity: 00000000  
Tank Used for: WASTE  
Type of Fuel: 0  
Container Construction Thickness: 6  
Leak Detection: None

Tank Num: 004  
Container Num: DWEU203  
Year Installed: Not reported  
Tank Capacity: 00000250  
Tank Used for: WASTE  
Type of Fuel: 5  
Container Construction Thickness: 12.  
Leak Detection: None

W140  
North  
1/8-1/4  
0.226 mi.  
1192 ft.

SOUTHERN CALIFORNIA GAS COMPANY  
2929 182ND ST  
REDONDO BEACH, CA 90278

UST U004050937  
N/A

Site 5 of 6 in cluster W

Relative:  
Lower  
Actual:  
94 ft.

UST:  
Name: SOUTHERN CALIFORNIA GAS COMPANY  
Address: 2929 182ND ST  
City,State,Zip: REDONDO BEACH, CA 90278  
Facility ID: LACoFA0001078  
Permitting Agency: Los Angeles County Fire Department  
Latitude: 33.866199  
Longitude: -118.35482

Name: SOUTHERN CALIFORNIA GAS CO  
Address: 2929 182ND ST  
City,State,Zip: REDONDO BEACH, CA 90278  
Facility ID: 9733  
Permitting Agency: LOS ANGELES COUNTY  
Latitude: 33.867545  
Longitude: -118.353461

Map ID  
Direction  
Distance  
Elevation

MAP FINDINGS

Site

Database(s)

EDR ID Number  
EPA ID Number

**W141**  
**North**  
**1/8-1/4**  
**0.226 mi.**  
**1192 ft.**

**SOUTHERN CALIFORNIA GAS COMPANY**  
**2929 182ND ST**  
**REDONDO BEACH, CA 90278**

**CERS HAZ WASTE**  
**CERS TANKS**  
**LOS ANGELES CO. HMS**  
**CERS**

**S106024281**  
**N/A**

**Site 6 of 6 in cluster W**

**Relative:**  
**Lower**

**CERS HAZ WASTE:**

**Actual:**  
**94 ft.**

Name: SOUTHERN CALIFORNIA GAS COMPANY  
Address: 2929 182ND ST  
City,State,Zip: REDONDO BEACH, CA 90278  
Site ID: 69673  
CERS ID: 10131844  
CERS Description: Hazardous Waste Generator

**CERS TANKS:**

Name: SOUTHERN CALIFORNIA GAS COMPANY  
Address: 2929 182ND ST  
City,State,Zip: REDONDO BEACH, CA 90278  
Site ID: 69673  
CERS ID: 10131844  
CERS Description: Underground Storage Tank

**LOS ANGELES CO. HMS:**

Name: SOUTHERN CALIFORNIA GAS CO  
Address: 2929 182ND ST  
City,State,Zip: REDONDO BEACH, CA 902783922  
Region: LA  
Permit Category: T  
Facility Id: 009890-009733  
Facility Type: 0  
Facility Status: Permit  
Area: 2S  
Permit Number: 00001013T  
Permit Status: Permit

**CERS:**

Name: SOUTHERN CALIFORNIA GAS COMPANY  
Address: 2929 182ND ST  
City,State,Zip: REDONDO BEACH, CA 90278  
Site ID: 69673  
CERS ID: 10131844  
CERS Description: Chemical Storage Facilities

**Violations:**

Site ID: 69673  
Site Name: Southern California Gas Company  
Violation Date: 01-03-2017  
Citation: 23 CCR 16 2641(h) - California Code of Regulations, Title 23, Chapter 16, Section(s) 2641(h)  
Violation Description: Failure to have an approved UST Monitoring Plan.  
Violation Notes: Returned to compliance on 01/20/2017.  
Violation Division: Los Angeles County Department of Public Works  
Violation Program: UST  
Violation Source: CERS

Site ID: 69673  
Site Name: Southern California Gas Company  
Violation Date: 01-03-2017

Map ID  
Direction  
Distance  
Elevation

MAP FINDINGS

Site

Database(s)

EDR ID Number  
EPA ID Number

**SOUTHERN CALIFORNIA GAS COMPANY (Continued)**

**S106024281**

Citation: 23 CCR 6.7 25284, 25286 - California Code of Regulations, Title 23, Chapter 6.7, Section(s) 25284, 25286

Violation Description: Failure to submit a complete and accurate application for a permit to operate a UST, or for renewal of the permit.

Violation Notes: Returned to compliance on 01/20/2017.

Violation Division: Los Angeles County Department of Public Works

Violation Program: UST

Violation Source: CERS

Site ID: 69673

Site Name: Southern California Gas Company

Violation Date: 01-03-2017

Citation: 23 CCR 16 2712(i) - California Code of Regulations, Title 23, Chapter 16, Section(s) 2712(i)

Violation Description: Failure to have a UST Monitoring Plan available on site.

Violation Notes: Returned to compliance on 01/20/2017.

Violation Division: Los Angeles County Department of Public Works

Violation Program: UST

Violation Source: CERS

Site ID: 69673

Site Name: Southern California Gas Company

Violation Date: 01-02-2018

Citation: 23 CCR 16 2715(a) - California Code of Regulations, Title 23, Chapter 16, Section(s) 2715(a)

Violation Description: Failure to submit the UPA. of the designated operator (DO) identification and/or change of the DO within 30 days.

Violation Notes: Returned to compliance on 06/18/2018.

Violation Division: Los Angeles County Department of Public Works

Violation Program: UST

Violation Source: CERS

Site ID: 69673

Site Name: Southern California Gas Company

Violation Date: 01-04-2016

Citation: HSC 6.7 25286(a) - California Health and Safety Code, Chapter 6.7, Section(s) 25286(a)

Violation Description: Failure to submit an complete and accurate application for a permit to operate an underground storage tank, or for renewal of the permit.

Violation Notes: Returned to compliance on 05/23/2016.

Violation Division: Los Angeles County Department of Public Works

Violation Program: UST

Violation Source: CERS

Evaluation:

Eval General Type: Compliance Evaluation Inspection

Eval Date: 01-05-2015

Violations Found: No

Eval Type: Routine done by local agency

Eval Notes: ALL DOCS SUBMITTED/ON SITE;PANEL[TL350];SMPS/JDC[208];ANN[420];DW PIPES[AMERON];LLD[LD2000];OVERFILL[HLA]

Eval Division: Los Angeles County Department of Public Works

Eval Program: UST

Eval Source: CERS

Eval General Type: Compliance Evaluation Inspection

Eval Date: 05-31-2016

Map ID  
Direction  
Distance  
Elevation

MAP FINDINGS

Site

Database(s)

EDR ID Number  
EPA ID Number

**SOUTHERN CALIFORNIA GAS COMPANY (Continued)**

**S106024281**

Violations Found: No  
Eval Type: Routine done by local agency  
Eval Notes: Carey Downs, Environmental Advisor  
Eval Division: Los Angeles County Fire Department  
Eval Program: HW  
Eval Source: CERS

Eval General Type: Compliance Evaluation Inspection  
Eval Date: 01-02-2018  
Violations Found: Yes  
Eval Type: Routine done by local agency  
Eval Notes: VR TLS 350 +,208 SUMP/UDC SENSOR,TLM SUMP,LD2000,DW AMERON,SW VENT + VAPOR. CERS CORRECTIONS REQUIRED-OWNER&OP AGRMNT EXEMPT,FRCT,OSDO  
Eval Division: Los Angeles County Department of Public Works  
Eval Program: UST  
Eval Source: CERS

Eval General Type: Compliance Evaluation Inspection  
Eval Date: 05-15-2019  
Violations Found: No  
Eval Type: Routine done by local agency  
Eval Notes: Sherman Marshall, Distribution Team Lead  
Eval Division: Los Angeles County Fire Department  
Eval Program: HMRRP  
Eval Source: CERS

Eval General Type: Compliance Evaluation Inspection  
Eval Date: 01-03-2017  
Violations Found: Yes  
Eval Type: Routine done by local agency  
Eval Notes: CERS ERRORS:FACILITY INFO:PROPERTY & TANK OWNER AND TANK OPERATOR; ,MONITORING PLAN.ALL OTHER TESTS AND CERTIFICATIONS UP-TO-DATE  
Eval Division: Los Angeles County Department of Public Works  
Eval Program: UST  
Eval Source: CERS

Eval General Type: Compliance Evaluation Inspection  
Eval Date: 01-04-2016  
Violations Found: Yes  
Eval Type: Routine done by local agency  
Eval Notes: 87 FILL AND VAPOR BUCKETS FAILED. CHANGED AT TIME OF TESTING. PERMIT REQUIRED WITHIN 5 DAYS.  
Eval Division: Los Angeles County Department of Public Works  
Eval Program: UST  
Eval Source: CERS

Eval General Type: Compliance Evaluation Inspection  
Eval Date: 01-09-2019  
Violations Found: No  
Eval Type: Routine done by local agency  
Eval Notes: VR TLS-350 CERT 010919, SB989 010218, OVERFILL 082418. DW AMERON PIPING, LD-2000, 208 SUMP & UDC SENSORS, 420 ANNULAR, TLM SUMP W 208  
Eval Division: Los Angeles County Department of Public Works  
Eval Program: UST  
Eval Source: CERS

Eval General Type: Compliance Evaluation Inspection

Map ID  
Direction  
Distance  
Elevation

MAP FINDINGS

Site

Database(s)

EDR ID Number  
EPA ID Number

**SOUTHERN CALIFORNIA GAS COMPANY (Continued)**

**S106024281**

Eval Date: 05-15-2019  
Violations Found: No  
Eval Type: Routine done by local agency  
Eval Notes: Sherman Marshall, Distribution Team Lead  
Eval Division: Los Angeles County Fire Department  
Eval Program: HW  
Eval Source: CERS

Coordinates:

Site ID: 69673  
Facility Name: Southern California Gas Company  
Env Int Type Code: HWG  
Program ID: 10131844  
Coord Name: Not reported  
Ref Point Type Desc: Unknown  
Latitude: 33.865585  
Longitude: -118.356211

Affiliation:

Affiliation Type Desc: Facility Mailing Address  
Entity Name: Mailing Address  
Entity Title: Not reported  
Affiliation Address: 8141 GULANA AVE SC9585  
Affiliation City: PLAYA DEL REY  
Affiliation State: CA  
Affiliation Country: Not reported  
Affiliation Zip: 90293  
Affiliation Phone: Not reported

Affiliation Type Desc: Identification Signer  
Entity Name: Bryan Gordobn  
Entity Title: Technical Advisor Environmental  
Affiliation Address: Not reported  
Affiliation City: Not reported  
Affiliation State: Not reported  
Affiliation Country: Not reported  
Affiliation Zip: Not reported  
Affiliation Phone: Not reported

Affiliation Type Desc: Operator  
Entity Name: BRYAN GORDON - ENV COMPLIANCE  
Entity Title: Not reported  
Affiliation Address: Not reported  
Affiliation City: Not reported  
Affiliation State: Not reported  
Affiliation Country: Not reported  
Affiliation Zip: Not reported  
Affiliation Phone: (310) 578-2667

Affiliation Type Desc: CUPA District  
Entity Name: Los Angeles County Fire  
Entity Title: Not reported  
Affiliation Address: 5825 Rickenbacker Road  
Affiliation City: Commerce  
Affiliation State: CA  
Affiliation Country: Not reported

Map ID  
Direction  
Distance  
Elevation

MAP FINDINGS

Site

Database(s)

EDR ID Number  
EPA ID Number

**SOUTHERN CALIFORNIA GAS COMPANY (Continued)**

**S106024281**

Affiliation Zip: 90040-3027  
Affiliation Phone: (323) 890-4045

Affiliation Type Desc: Parent Corporation  
Entity Name: Southern California Gas Company  
Entity Title: Not reported  
Affiliation Address: Not reported  
Affiliation City: Not reported  
Affiliation State: Not reported  
Affiliation Country: Not reported  
Affiliation Zip: Not reported  
Affiliation Phone: Not reported

Affiliation Type Desc: UST Tank Operator  
Entity Name: Southern California Gas Company  
Entity Title: Not reported  
Affiliation Address: 8141 Gulana Ave. SC9585  
Affiliation City: Playa Del Rey  
Affiliation State: Ca  
Affiliation Country: United States  
Affiliation Zip: 90293-7930  
Affiliation Phone: (310) 578-2667

Affiliation Type Desc: UST Tank Owner  
Entity Name: SOUTHERN CALIFORNIA GAS CO  
Entity Title: Not reported  
Affiliation Address: 8141 Gulana Ave. SC9585  
Affiliation City: Playa Del Rey  
Affiliation State: CA  
Affiliation Country: United States  
Affiliation Zip: 90293-7930  
Affiliation Phone: (310) 578-2667

Affiliation Type Desc: Environmental Contact  
Entity Name: Bryan Gordon  
Entity Title: Not reported  
Affiliation Address: 8141 Gulana Ave. SC9585  
Affiliation City: Playa del Rey  
Affiliation State: CA  
Affiliation Country: Not reported  
Affiliation Zip: 90293-7930  
Affiliation Phone: Not reported

Affiliation Type Desc: Legal Owner  
Entity Name: SOUTHERN CALIFORNIA GAS CO  
Entity Title: Not reported  
Affiliation Address: 8141 GULANA AVE  
Affiliation City: PLAYA DEL REY  
Affiliation State: CA  
Affiliation Country: United States  
Affiliation Zip: 90293  
Affiliation Phone: (310) 578-2667

Affiliation Type Desc: Document Preparer  
Entity Name: Bryan Gordon  
Entity Title: Not reported  
Affiliation Address: Not reported

Map ID  
Direction  
Distance  
Elevation

MAP FINDINGS

Site

Database(s)

EDR ID Number  
EPA ID Number

**SOUTHERN CALIFORNIA GAS COMPANY (Continued)**

**S106024281**

Affiliation City: Not reported  
Affiliation State: Not reported  
Affiliation Country: Not reported  
Affiliation Zip: Not reported  
Affiliation Phone: Not reported

Affiliation Type Desc: UST Permit Applicant  
Entity Name: Bryan Gordon  
Entity Title: Technical Advisor Environmental  
Affiliation Address: Not reported  
Affiliation City: Not reported  
Affiliation State: Not reported  
Affiliation Country: Not reported  
Affiliation Zip: Not reported  
Affiliation Phone: (310) 578-2667

Affiliation Type Desc: UST Property Owner Name  
Entity Name: SOUTHERN CALIFORNIA GAS CO  
Entity Title: Not reported  
Affiliation Address: 8141 Gulana Ave. SC9585  
Affiliation City: Playa Del Rey  
Affiliation State: Ca  
Affiliation Country: United States  
Affiliation Zip: 90293-7930  
Affiliation Phone: (310) 578-2667

X142  
NE  
1/8-1/4  
0.229 mi.  
1210 ft.

**SH & SY CORPORATION DBA SMOG AND REGISTRATION**  
**18411 HAWTHORNE BLVD STE B**  
**TORRANCE, CA 90504**  
**Site 2 of 5 in cluster X**

RCRA NonGen / NLR

**1024838369**  
**CAL000385104**

**Relative:**  
**Lower**  
**Actual:**  
**103 ft.**

RCRA NonGen / NLR:  
Date form received by agency: 2013-05-06 00:00:00.0  
Facility name: SH & SY CORPORATION DBA SMOG AND REGISTRATION  
Facility address: 18411 HAWTHORNE BLVD STE B  
TORRANCE, CA 90504-4588  
EPA ID: CAL000385104  
Contact: SOUNG YOUNG MIN  
Contact address: 18411 HAWTHORNE BLVD STE B  
TORRANCE, CA 90504  
Contact country: Not reported  
Contact telephone: 310-303-7914  
Contact email: INFO@SMOGENREGISTRATION.COM  
EPA Region: 09  
Classification: Non-Generator  
Description: Handler: Non-Generators do not presently generate hazardous waste

Owner/Operator Summary:  
Owner/operator name: SOUNG YOUNG MIN  
Owner/operator address: 18411 HAWTHORNE BLVD STE B  
TORRANCE, CA 90504  
Owner/operator country: Not reported  
Owner/operator telephone: 310-303-7914  
Owner/operator email: Not reported  
Owner/operator fax: Not reported



Map ID  
Direction  
Distance  
Elevation

MAP FINDINGS

Site

Database(s)

EDR ID Number  
EPA ID Number

**SH & SY CORPORATION DBA SMOG AND REGISTRATION (Continued)**

**1024838369**

Owner/operator extension: Not reported  
Legal status: Other  
Owner/Operator Type: Operator  
Owner/Op start date: Not reported  
Owner/Op end date: Not reported

Owner/operator name: SH & SY CORPORATION  
Owner/operator address: 18411 HAWTHORNE BLVD STE B  
TORRANCE, CA 90504

Owner/operator country: Not reported  
Owner/operator telephone: 310-303-7914  
Owner/operator email: Not reported  
Owner/operator fax: Not reported  
Owner/operator extension: Not reported  
Legal status: Other  
Owner/Operator Type: Owner  
Owner/Op start date: Not reported  
Owner/Op end date: Not reported

Handler Activities Summary:

U.S. importer of hazardous waste: No  
Mixed waste (haz. and radioactive): No  
Recycler of hazardous waste: No  
Transporter of hazardous waste: Yes  
Treater, storer or disposer of HW: No  
Underground injection activity: No  
On-site burner exemption: No  
Furnace exemption: No  
Used oil fuel burner: No  
Used oil processor: No  
User oil refiner: No  
Used oil fuel marketer to burner: No  
Used oil Specification marketer: No  
Used oil transfer facility: No  
Used oil transporter: No

Violation Status: No violations found

X143  
NE  
1/8-1/4  
0.229 mi.  
1210 ft.

**PERFORMANCE TRANSM & AUTO REPAIR**  
**18411 HAWTHORNE BLVD #A**  
**TORRANCE, CA 90504**

**CERS HAZ WASTE S123536975**  
**N/A**

Site 3 of 5 in cluster X

Relative:  
Lower  
Actual:  
103 ft.

CERS HAZ WASTE:  
Name: PERFORMANCE TRANSM & AUTO REPAIR  
Address: 18411 HAWTHORNE BLVD #A  
City,State,Zip: TORRANCE, CA 90504  
Site ID: 142555  
CERS ID: 10156901  
CERS Description: Hazardous Waste Generator

Violations:

Site ID: 142555  
Site Name: PERFORMANCE TRANSM & AUTO REPAIR  
Violation Date: 03-24-2018  
Citation: HSC 6.95 25508(a)(1) - California Health and Safety Code, Chapter 6.95, Section(s) 25508(a)(1)  
Violation Description: Failure to complete and electronically submit hazardous material

Map ID  
Direction  
Distance  
Elevation

MAP FINDINGS

Site

Database(s)

EDR ID Number  
EPA ID Number

PERFORMANCE TRANSM & AUTO REPAIR (Continued)

S123536975

inventory information for all reportable hazardous materials on site at or above reportable quantities.

Violation Notes: Returned to compliance on 06/28/2018. Site has moved out  
Violation Division: Torrance Fire Department  
Violation Program: HMRRP  
Violation Source: CERS

Site ID: 142555  
Site Name: PERFORMANCE TRANSM & AUTO REPAIR  
Violation Date: 02-05-2016  
Citation: 22 CCR 12 66262.12 - California Code of Regulations, Title 22, Chapter 12, Section(s) 66262.12

Violation Description: Failure to obtain and/or maintain an Active EPA ID.  
Violation Notes: Returned to compliance on 02/19/2016. OBSERVATION: The facility generates hazardous waste, e.g., used oil, but DTSC's Hazardous Waste Tracking System shows that EPA ID #CAL000360959 is inactive as of 6/30/2015. A hazardous waste generator shall not treat, store, dispose of, transport or offer for transportation, hazardous waste without an active EPA ID number. CORRECTIVE ACTION: Immediately obtain an EPA ID number through DTSC to manage hazardous waste.

Violation Division: Los Angeles County Fire Department  
Violation Program: HW  
Violation Source: CERS

Site ID: 142555  
Site Name: PERFORMANCE TRANSM & AUTO REPAIR  
Violation Date: 03-24-2018  
Citation: HSC 6.95 25508(a)(1) - California Health and Safety Code, Chapter 6.95, Section(s) 25508(a)(1)

Violation Description: Failure to complete and electronically submit hazardous material inventory information for all reportable hazardous materials on site at or above reportable quantities.

Violation Notes: Returned to compliance on 06/28/2018. Site is vacant  
Violation Division: Torrance Fire Department  
Violation Program: HMRRP  
Violation Source: CERS

Site ID: 142555  
Site Name: PERFORMANCE TRANSM & AUTO REPAIR  
Violation Date: 02-05-2016  
Citation: HSC 6.5 Multiple - California Health and Safety Code, Chapter 6.5, Section(s) Multiple

Violation Description: Haz Waste Generator Program - Administration/Documentation - General  
Violation Notes: Returned to compliance on 02/05/2016. OBSERVATION: The Business Activities page submitted to the California Environmental Reporting System (CERS) on 4/12/2012 for CERS ID #10156901 indicated the facility generates hazardous waste, but did not include an EPA ID number. CORRECTIVE ACTION: None. The Business Activities page was revised to include EPA ID #CAL000360959 and submitted to CERS at the time of inspection.

Violation Division: Los Angeles County Fire Department  
Violation Program: HW  
Violation Source: CERS

Evaluation:  
Eval General Type: Other/Unknown  
Eval Date: 03-24-2018

Map ID  
Direction  
Distance  
Elevation

MAP FINDINGS

Site

Database(s)

EDR ID Number  
EPA ID Number

**PERFORMANCE TRANSM & AUTO REPAIR (Continued)**

**S123536975**

Violations Found: Yes  
Eval Type: Other, not routine, done by local agency  
Eval Notes: Failure to submit complete 2018 CERS Information  
Eval Division: Torrance Fire Department  
Eval Program: HMRRP  
Eval Source: CERS

Eval General Type: Compliance Evaluation Inspection  
Eval Date: 02-05-2016  
Violations Found: Yes  
Eval Type: Routine done by local agency  
Eval Notes: Guadalupe Rojas, President  
Eval Division: Los Angeles County Fire Department  
Eval Program: HW  
Eval Source: CERS

Eval General Type: Other/Unknown  
Eval Date: 03-09-2016  
Violations Found: No  
Eval Type: Other, not routine, done by local agency  
Eval Notes: Not reported  
Eval Division: Los Angeles County Fire Department  
Eval Program: HW  
Eval Source: CERS

Eval General Type: Compliance Evaluation Inspection  
Eval Date: 10-03-2018  
Violations Found: No  
Eval Type: Routine done by local agency  
Eval Notes: Steve Young Min, Owner Smog & Registration Facility is Out of Business.  
Eval Division: Los Angeles County Fire Department  
Eval Program: HW  
Eval Source: CERS

**Affiliation:**

Affiliation Type Desc: CUPA District  
Entity Name: Los Angeles County Fire  
Entity Title: Not reported  
Affiliation Address: 5825 Rickenbacker Road  
Affiliation City: Commerce  
Affiliation State: CA  
Affiliation Country: Not reported  
Affiliation Zip: 90040-3027  
Affiliation Phone: (323) 890-4045

Affiliation Type Desc: Identification Signer  
Entity Name: lupe rojas  
Entity Title: owner  
Affiliation Address: Not reported  
Affiliation City: Not reported  
Affiliation State: Not reported  
Affiliation Country: Not reported  
Affiliation Zip: Not reported  
Affiliation Phone: Not reported

Affiliation Type Desc: Legal Owner  
Entity Name: Lupe Rojas

Map ID  
Direction  
Distance  
Elevation

MAP FINDINGS

Site

Database(s)

EDR ID Number  
EPA ID Number

**PERFORMANCE TRANSM & AUTO REPAIR (Continued)**

**S123536975**

Entity Title: Not reported  
Affiliation Address: 8525 Guthrie Ave  
Affiliation City: Los Angeles  
Affiliation State: CA  
Affiliation Country: United States  
Affiliation Zip: 90034  
Affiliation Phone: (310) 936-8681

Affiliation Type Desc: Document Preparer  
Entity Name: lupe rojas  
Entity Title: Not reported  
Affiliation Address: Not reported  
Affiliation City: Not reported  
Affiliation State: Not reported  
Affiliation Country: Not reported  
Affiliation Zip: Not reported  
Affiliation Phone: Not reported

Affiliation Type Desc: Operator  
Entity Name: Performance Transmissions & Automotive Repair  
Entity Title: Not reported  
Affiliation Address: Not reported  
Affiliation City: Not reported  
Affiliation State: Not reported  
Affiliation Country: Not reported  
Affiliation Zip: Not reported  
Affiliation Phone: (310) 542-0032

Affiliation Type Desc: Facility Mailing Address  
Entity Name: Mailing Address  
Entity Title: Not reported  
Affiliation Address: 18411 Hawthorne Blvd  
Affiliation City: Torrance  
Affiliation State: CA  
Affiliation Country: Not reported  
Affiliation Zip: 90504  
Affiliation Phone: Not reported

Affiliation Type Desc: Environmental Contact  
Entity Name: Lupe Rojas  
Entity Title: Not reported  
Affiliation Address: 18411 Hawthorne Blvd  
Affiliation City: Torrance  
Affiliation State: CA  
Affiliation Country: Not reported  
Affiliation Zip: 90504  
Affiliation Phone: Not reported

Affiliation Type Desc: Parent Corporation  
Entity Name: Performance Transmissions & automotive repair  
Entity Title: Not reported  
Affiliation Address: Not reported  
Affiliation City: Not reported  
Affiliation State: Not reported  
Affiliation Country: Not reported  
Affiliation Zip: Not reported  
Affiliation Phone: Not reported

Map ID  
Direction  
Distance  
Elevation

MAP FINDINGS

Site

Database(s)

EDR ID Number  
EPA ID Number

X144  
NE  
1/8-1/4  
0.229 mi.  
1210 ft.

MASTER TECH AUTO REPAIR  
18411 HAWTHORNE BLVD #C  
TORRANCE, CA 90504

CERS HAZ WASTE S123536898  
N/A

Site 4 of 5 in cluster X

Relative:  
Lower

CERS HAZ WASTE:

Actual:  
103 ft.

Name: MASTER TECH AUTO REPAIR  
Address: 18411 HAWTHORNE BLVD #C  
City,State,Zip: TORRANCE, CA 90504  
Site ID: 133370  
CERS ID: 10300273  
CERS Description: Hazardous Waste Generator

Violations:

Site ID: 133370  
Site Name: MASTER TECH AUTO REPAIR  
Violation Date: 03-24-2018  
Citation: HSC 6.95 25508(a)(1) - California Health and Safety Code, Chapter 6.95, Section(s) 25508(a)(1)  
Violation Description: Failure to complete and electronically submit hazardous material inventory information for all reportable hazardous materials on site at or above reportable quantities.  
Violation Notes: Returned to compliance on 04/18/2018. submitted complete 2018 CERS Information  
Violation Division: Torrance Fire Department  
Violation Program: HMRRP  
Violation Source: CERS

Site ID: 133370  
Site Name: MASTER TECH AUTO REPAIR  
Violation Date: 02-05-2016  
Citation: HSC 6.5 Multiple - California Health and Safety Code, Chapter 6.5, Section(s) Multiple  
Violation Description: Haz Waste Generator Program - Administration/Documentation - General  
Violation Notes: Returned to compliance on 04/19/2016. OBSERVATION: The facility generates hazardous waste, e.g., the California environmental Reporting System (CERS) shows no submittals have been made for CERS ID #10300273 after the new busined owner became Toyo Master techSpecialty, Inc. CORRECTIVE ACTION: Report all unified program electronically using CERS.  
Violation Division: Los Angeles County Fire Department  
Violation Program: HW  
Violation Source: CERS

Site ID: 133370  
Site Name: MASTER TECH AUTO REPAIR  
Violation Date: 02-05-2016  
Citation: HSC 6.11 25404.1 - California Health and Safety Code, Chapter 6.11, Section(s) 25404.1  
Violation Description: Failure to obtain and/or maintain an active hazardous waste generator permit.  
Violation Notes: Returned to compliance on 04/19/2016. OBSERVATION: The Owner/Operator failed to obtain an active hazardous waste generator permit. CORRECTIVE ACTION: The Owner/Operator shall immediately apply to receive a new or renewed hazardous waste generator permit and maintain that permit as active as long as the facility is in operation and continues to generate hazardous waste.  
Violation Division: Los Angeles County Fire Department  
Violation Program: HW

Map ID  
Direction  
Distance  
Elevation

MAP FINDINGS

Site

Database(s)

EDR ID Number  
EPA ID Number

**MASTER TECH AUTO REPAIR (Continued)**

**S123536898**

Violation Source: CERS

Site ID: 133370  
Site Name: MASTER TECH AUTO REPAIR  
Violation Date: 02-05-2016  
Citation: 22 CCR 12 66262.12 - California Code of Regulations, Title 22, Chapter 12, Section(s) 66262.12

Violation Description: Failure to obtain and/or maintain an Active EPA ID.  
Violation Notes: Returned to compliance on 04/01/2016. OBSERVATION: This facility generates hazardous waste but not have a valid EPA ID number to manage hazardous waste. A hazardous waste generator shall not treat, store, dispose of, transport or offer for transportation, hazardous waste without an EPA ID number. CORRECTIVE ACTION: Immediately obtain an EPA ID number through DTSC to manage hazardous waste and submit evidence to the CUPA by [date, 30 days from now].

Violation Division: Los Angeles County Fire Department  
Violation Program: HW  
Violation Source: CERS

Evaluation:

Eval General Type: Compliance Evaluation Inspection  
Eval Date: 01-04-2018  
Violations Found: No  
Eval Type: Routine done by local agency  
Eval Notes: E93A 100 gallons oil  
Eval Division: Torrance Fire Department  
Eval Program: HMRRP  
Eval Source: CERS

Eval General Type: Compliance Evaluation Inspection  
Eval Date: 02-05-2016  
Violations Found: Yes  
Eval Type: Routine done by local agency  
Eval Notes: Herbert Mejia, President  
Eval Division: Los Angeles County Fire Department  
Eval Program: HW  
Eval Source: CERS

Eval General Type: Compliance Evaluation Inspection  
Eval Date: 03-19-2019  
Violations Found: No  
Eval Type: Routine done by local agency  
Eval Notes: Authorized by Herbert Mejia  
Eval Division: Torrance Fire Department  
Eval Program: HMRRP  
Eval Source: CERS

Eval General Type: Other/Unknown  
Eval Date: 03-24-2016  
Violations Found: No  
Eval Type: Other, not routine, done by local agency  
Eval Notes: Not reported  
Eval Division: Los Angeles County Fire Department  
Eval Program: HW  
Eval Source: CERS

Eval General Type: Compliance Evaluation Inspection

Map ID  
Direction  
Distance  
Elevation

MAP FINDINGS

Site

Database(s)

EDR ID Number  
EPA ID Number

**MASTER TECH AUTO REPAIR (Continued)**

**S123536898**

Eval Date: 02-11-2019  
Violations Found: No  
Eval Type: Routine done by local agency  
Eval Notes: Herbert Mejia  
Eval Division: Los Angeles County Fire Department  
Eval Program: HW  
Eval Source: CERS

Eval General Type: Compliance Evaluation Inspection  
Eval Date: 03-24-2018  
Violations Found: Yes  
Eval Type: Routine done by local agency  
Eval Notes: Failure to submit complete 2018 CERS Information  
Eval Division: Torrance Fire Department  
Eval Program: HMRRP  
Eval Source: CERS

**Affiliation:**

Affiliation Type Desc: Facility Mailing Address  
Entity Name: Mailing Address  
Entity Title: Not reported  
Affiliation Address: 18411 HAWTHORNE BLVD #C  
Affiliation City: TORRANCE  
Affiliation State: CA  
Affiliation Country: Not reported  
Affiliation Zip: 90504  
Affiliation Phone: Not reported

Affiliation Type Desc: Identification Signer  
Entity Name: HERBERT MEJIA  
Entity Title: PRESIDENT  
Affiliation Address: Not reported  
Affiliation City: Not reported  
Affiliation State: Not reported  
Affiliation Country: Not reported  
Affiliation Zip: Not reported  
Affiliation Phone: Not reported

Affiliation Type Desc: Operator  
Entity Name: HERBERT MEJIA  
Entity Title: Not reported  
Affiliation Address: Not reported  
Affiliation City: Not reported  
Affiliation State: Not reported  
Affiliation Country: Not reported  
Affiliation Zip: Not reported  
Affiliation Phone: (323) 434-6607

Affiliation Type Desc: Parent Corporation  
Entity Name: Toyo Master Tech Specialty Inc.  
Entity Title: Not reported  
Affiliation Address: Not reported  
Affiliation City: Not reported  
Affiliation State: Not reported  
Affiliation Country: Not reported  
Affiliation Zip: Not reported  
Affiliation Phone: Not reported

Map ID  
Direction  
Distance  
Elevation

MAP FINDINGS

Site

Database(s)

EDR ID Number  
EPA ID Number

**MASTER TECH AUTO REPAIR (Continued)**

**S123536898**

Affiliation Type Desc: CUPA District  
Entity Name: Los Angeles County Fire  
Entity Title: Not reported  
Affiliation Address: 5825 Rickenbacker Road  
Affiliation City: Commerce  
Affiliation State: CA  
Affiliation Country: Not reported  
Affiliation Zip: 90040-3027  
Affiliation Phone: (323) 890-4045

Affiliation Type Desc: Document Preparer  
Entity Name: HERBERT MEJIA  
Entity Title: Not reported  
Affiliation Address: Not reported  
Affiliation City: Not reported  
Affiliation State: Not reported  
Affiliation Country: Not reported  
Affiliation Zip: Not reported  
Affiliation Phone: Not reported

Affiliation Type Desc: Environmental Contact  
Entity Name: HERBERT MEJIA  
Entity Title: Not reported  
Affiliation Address: 18411 HAWTHORNE BLVD. #C  
Affiliation City: TORRANCE  
Affiliation State: CA  
Affiliation Country: Not reported  
Affiliation Zip: 90504  
Affiliation Phone: Not reported

Affiliation Type Desc: Legal Owner  
Entity Name: TOYO MASTER TECH SPECIALITY INC.  
Entity Title: Not reported  
Affiliation Address: 18411 HAWTHORNE BLVD #C  
Affiliation City: TORRANCE  
Affiliation State: CA  
Affiliation Country: United States  
Affiliation Zip: 90504  
Affiliation Phone: (310) 371-8208

**X145  
NE  
1/8-1/4  
0.231 mi.  
1220 ft.**

**IDC  
18413 HAWTHORNE BLVD  
TORRANCE, CA 90504  
Site 5 of 5 in cluster X**

**CERS HAZ WASTE S113161929  
HAZNET N/A  
HWTS**

**Relative:  
Lower  
Actual:  
103 ft.**

CERS HAZ WASTE:  
Name: SMOG AND REGISTRATION  
Address: 18413 HAWTHORNE BLVD  
City,State,Zip: TORRANCE, CA 90504  
Site ID: 367720  
CERS ID: 10302178  
CERS Description: Hazardous Waste Generator  
Violations:  
Site ID: 367720  
Site Name: SMOG AND REGISTRATION



Map ID  
Direction  
Distance  
Elevation

MAP FINDINGS

Site

Database(s)

EDR ID Number  
EPA ID Number

**IDC (Continued)**

**S113161929**

Violation Date: 02-05-2016  
Citation: HSC 6.5 Multiple - California Health and Safety Code, Chapter 6.5, Section(s) Multiple  
Violation Description: Haz Waste Generator Program - Administration/Documentation - General  
Violation Notes: Returned to compliance on 03/31/2016. OBSERVATION: The California Environmental Reporting System (CERS) shows the operator has entered information using CERS ID #10473457 with facility address 18411 Hawthorne Blvd. #B, Torrance, CA 90504, but the facility address is 18413 Hawthorne Blvd. Torrance, CA 90504. In addition, the facility has reportable amounts of hazardous materials, e.g., used oil, but has not submitted a hazardous materials business plan using CERS  
CORRECTIVE ACTION: Report all unified program information for the correct facility using CERS.  
Violation Division: Los Angeles County Fire Department  
Violation Program: HW  
Violation Source: CERS

Site ID: 367720  
Site Name: SMOG AND REGISTRATION  
Violation Date: 10-03-2018  
Citation: HSC 6.5 25250.22 - California Health and Safety Code, Chapter 6.5, Section(s) 25250.22  
Violation Description: Failure to properly manage used oil and/or fuel filters in accordance with the requirements.  
Violation Notes: Returned to compliance on 10/03/2018. OBSERVATION: The following containers were missing completed hazardous waste labels: Used Oil - 1 x 250 gal. AST Used Oil- 1 x 55 gal. drum Used fuel Filters- 3 x 55 gal. drums CORRECTIVE ACTION: Submit photos to the CUPA demonstrating that the used oil and fuel filters are being properly managed or submit a bill of lading to this department demonstrating proper disposal. Corrected on site  
Violation Division: Los Angeles County Fire Department  
Violation Program: HW  
Violation Source: CERS

Site ID: 367720  
Site Name: SMOG AND REGISTRATION  
Violation Date: 11-20-2013  
Citation: HSC 6.11 25404.1 - California Health and Safety Code, Chapter 6.11, Section(s) 25404.1  
Violation Description: Failure to obtain and/or maintain an active hazardous waste generator permit.  
Violation Notes: Not reported  
Violation Division: Los Angeles County Fire Department  
Violation Program: HW  
Violation Source: CERS

Site ID: 367720  
Site Name: SMOG AND REGISTRATION  
Violation Date: 11-20-2013  
Citation: HSC 6.67 Multiple - California Health and Safety Code, Chapter 6.67, Section(s) Multiple  
Violation Description: Haz Waste Generator Program - Administration/Documentation - General  
Violation Notes: Failure to report program data electronically using CERS.  
Violation Division: Los Angeles County Fire Department  
Violation Program: HW  
Violation Source: CERS

Map ID  
Direction  
Distance  
Elevation

MAP FINDINGS

Site

Database(s)

EDR ID Number  
EPA ID Number

**IDC (Continued)**

**S113161929**

Site ID: 367720  
Site Name: SMOG AND REGISTRATION  
Violation Date: 10-03-2018  
Citation: 22 CCR 12 66262.34(f) - California Code of Regulations, Title 22, Chapter 12, Section(s) 66262.34(f)  
Violation Description: Failure to properly label hazardous waste accumulation containers and portable tanks with the following requirements: "Hazardous Waste", name and address of the generator, physical and chemical characteristics of the Hazardous Waste, and starting accumulation date.  
Violation Notes: Returned to compliance on 10/03/2018. OBSERVATION: The following containers were missing completed hazardous waste labels: Waste Antifreeze- 1 x 55 gal. drum CORRECTIVE ACTION: Submit photos to the CUPA demonstrating that the container listed above has been properly labeled. Corrected on Site  
Violation Division: Los Angeles County Fire Department  
Violation Program: HW  
Violation Source: CERS

Evaluation:  
Eval General Type: Compliance Evaluation Inspection  
Eval Date: 02-05-2016  
Violations Found: Yes  
Eval Type: Routine done by local agency  
Eval Notes: Steve Min, CEO  
Eval Division: Los Angeles County Fire Department  
Eval Program: HW  
Eval Source: CERS

Eval General Type: Compliance Evaluation Inspection  
Eval Date: 11-20-2013  
Violations Found: Yes  
Eval Type: Routine done by local agency  
Eval Notes: Inspected by S. Uyehara. Consent given by Soung Min.  
Eval Division: Los Angeles County Fire Department  
Eval Program: HW  
Eval Source: CERS

Eval General Type: Other/Unknown  
Eval Date: 03-07-2014  
Violations Found: No  
Eval Type: Other, not routine, done by local agency  
Eval Notes: Not reported  
Eval Division: Los Angeles County Fire Department  
Eval Program: HW  
Eval Source: CERS

Eval General Type: Compliance Evaluation Inspection  
Eval Date: 11-20-2013  
Violations Found: No  
Eval Type: Routine done by local agency  
Eval Notes: Not reported  
Eval Division: Los Angeles County Fire Department  
Eval Program: HW  
Eval Source: CERS

Eval General Type: Compliance Evaluation Inspection

Map ID  
Direction  
Distance  
Elevation

MAP FINDINGS

Site

Database(s)

EDR ID Number  
EPA ID Number

**IDC (Continued)**

**S113161929**

Eval Date: 10-03-2018  
Violations Found: Yes  
Eval Type: Routine done by local agency  
Eval Notes: Soung Young, Owner  
Eval Division: Los Angeles County Fire Department  
Eval Program: HW  
Eval Source: CERS

Eval General Type: Other/Unknown  
Eval Date: 03-31-2016  
Violations Found: No  
Eval Type: Other, not routine, done by local agency  
Eval Notes: Not reported  
Eval Division: Los Angeles County Fire Department  
Eval Program: HW  
Eval Source: CERS

Coordinates:  
Site ID: 367720  
Facility Name: SMOG AND REGISTRATION  
Env Int Type Code: HWG  
Program ID: 10302178  
Coord Name: Not reported  
Ref Point Type Desc: Center of a facility or station.  
Latitude: 33.863580  
Longitude: -118.352750

Affiliation:  
Affiliation Type Desc: CUPA District  
Entity Name: Los Angeles County Fire  
Entity Title: Not reported  
Affiliation Address: 5825 Rickenbacker Road  
Affiliation City: Commerce  
Affiliation State: CA  
Affiliation Country: Not reported  
Affiliation Zip: 90040-3027  
Affiliation Phone: (323) 890-4045

Affiliation Type Desc: Document Preparer  
Entity Name: Steve Min  
Entity Title: Not reported  
Affiliation Address: Not reported  
Affiliation City: Not reported  
Affiliation State: Not reported  
Affiliation Country: Not reported  
Affiliation Zip: Not reported  
Affiliation Phone: Not reported

Affiliation Type Desc: Environmental Contact  
Entity Name: steve min  
Entity Title: Not reported  
Affiliation Address: 18411 Hawthorne Blvd B  
Affiliation City: TORRANCE  
Affiliation State: CA  
Affiliation Country: Not reported  
Affiliation Zip: 90504

Map ID  
Direction  
Distance  
Elevation

MAP FINDINGS

Site

Database(s)

EDR ID Number  
EPA ID Number

**IDC (Continued)**

**S113161929**

Affiliation Phone: Not reported

Affiliation Type Desc: Parent Corporation  
Entity Name: smog & registration  
Entity Title: Not reported  
Affiliation Address: Not reported  
Affiliation City: Not reported  
Affiliation State: Not reported  
Affiliation Country: Not reported  
Affiliation Zip: Not reported  
Affiliation Phone: Not reported

Affiliation Type Desc: Facility Mailing Address  
Entity Name: Mailing Address  
Entity Title: Not reported  
Affiliation Address: 18411 Hawthorne Blvd B  
Affiliation City: Torrance  
Affiliation State: CA  
Affiliation Country: Not reported  
Affiliation Zip: 90504  
Affiliation Phone: Not reported

Affiliation Type Desc: Identification Signer  
Entity Name: steve min  
Entity Title: ceo  
Affiliation Address: Not reported  
Affiliation City: Not reported  
Affiliation State: Not reported  
Affiliation Country: Not reported  
Affiliation Zip: Not reported  
Affiliation Phone: Not reported

Affiliation Type Desc: Legal Owner  
Entity Name: SH AND SY CORPORATION  
Entity Title: Not reported  
Affiliation Address: info@smognregistration.com  
Affiliation City: TORRANCE  
Affiliation State: CA  
Affiliation Country: United States  
Affiliation Zip: 90504  
Affiliation Phone: (310) 303-7914

Affiliation Type Desc: Operator  
Entity Name: steve min  
Entity Title: Not reported  
Affiliation Address: Not reported  
Affiliation City: Not reported  
Affiliation State: Not reported  
Affiliation Country: Not reported  
Affiliation Zip: Not reported  
Affiliation Phone: (310) 303-7914

**HAZNET:**

Name: IDC  
Address: 18413 HAWTHORNE BLVD  
Address 2: Not reported

Map ID  
Direction  
Distance  
Elevation

MAP FINDINGS

Site

Database(s)

EDR ID Number  
EPA ID Number

**IDC (Continued)**

**S113161929**

City,State,Zip: TORRANCE, CA 905044512  
Contact: DAVID REINE  
Telephone: 3107932100  
Mailing Name: Not reported  
Mailing Address: 18413 HAWTHORNE BLVD  
  
Year: 2011  
Gepaid: CAL000364749  
TSD EPA ID: CAT000613893  
CA Waste Code: 212 - Oxygenated solvents (acetone, butanol, ethyl acetate, etc.)  
Disposal Method: H141 - Storage, Bulking, And/Or Transfer Off Site--No  
Treatment/Reovery (H010-H129) Or (H131-H135)  
Tons: 0.04

**Additional Info:**

Year: 2011  
Gen EPA ID: CAL000364749  
  
Shipment Date: 20110728  
Creation Date: 1/12/2012 18:30:25  
Receipt Date: 20110802  
Manifest ID: 002801902SKS  
Trans EPA ID: TXR000050930  
Trans Name: SAFETY-KLEEN SYSTEMS INC  
Trans 2 EPA ID: Not reported  
Trans 2 Name: Not reported  
TSD EPA ID: CAT000613893  
Trans Name: SAFETY-KLEEN SYSTEMS INC  
TSD Alt EPA ID: Not reported  
TSD Alt Name: Not reported  
CA Waste Code: 212 - Oxygenated solvents (acetone, butanol, ethyl acetate, etc.)  
RCRA Code: D018  
Disposal Method: H141 - Storage, Bulking, And/Or Transfer Off Site--No  
Treatment/Reovery (H010-H129) Or (H131-H135)  
Quantity Tons: 0.04  
Waste Quantity: 80  
Quantity Unit: P  
Additional Code 1: D008  
Additional Code 2: D001  
Additional Code 3: Not reported  
Additional Code 4: Not reported  
Additional Code 5: Not reported

**HWTS:**

Name: IDC  
Address: 18413 HAWTHORNE BLVD  
Address 2: Not reported  
City,State,Zip: TORRANCE, CA 905044512  
EPA ID: CAL000364749  
Inactive Date: 06/30/2013  
Create Date: 06/22/2011  
Last Act Date: 03/26/2014  
Mailing Name: Not reported  
Mailing Address: 18413 HAWTHORNE BLVD  
Mailing Address 2: Not reported

Map ID  
Direction  
Distance  
Elevation

MAP FINDINGS

Site

Database(s)

EDR ID Number  
EPA ID Number

**IDC (Continued)**

**S113161929**

Mailing City,State,Zip: TORRANCE, CA 905044512  
Owner Name: DAVID REINE  
Owner Address: 18413 HAWTHORNE BLVD  
Owner Address 2: Not reported  
Owner City,State,Zip: TORRANCE, CA 905044512  
Contact Name: DAVID REINE  
Contact Address: 18413 HAWTHORNE BLVD  
Contact Address 2: Not reported  
City,State,Zip: TORRANCE, CA 905044512

**NAICS:**

EPA ID: CAL000364749  
Create Date: 2011-06-22 14:46:00  
NAICS Code: 811111  
NAICS Description: General Automotive Repair  
Issued EPA ID Date: 2011-06-22 14:46:00  
Inactive Date: 2013-06-30 00:00:00  
Facility Name: IDC  
Facility Address: 18413 HAWTHORNE BLVD  
Facility Address 2: Not reported  
Facility City: TORRANCE  
Facility County: 19  
Facility State: CA  
Facility Zip: 905044512

**146**  
**South**  
**1/8-1/4**  
**0.234 mi.**  
**1234 ft.**

**BILL WOLF**  
**4553 CADISON STREET**  
**TORRANCE, CA 90503**

**RCRA NonGen / NLR** **1024745730**  
**CAC002965501**

**Relative:**  
**Lower**  
**Actual:**  
**99 ft.**

**RCRA NonGen / NLR:**  
Date form received by agency: 2018-06-07 00:00:00.0  
Facility name: BILL WOLF  
Facility address: 4553 CADISON STREET  
TORRANCE, CA 90503  
EPA ID: CAC002965501  
Contact: BILL WOLF  
Contact address: 4553 CADISON STREET  
TORRANCE, CA 90503  
Contact country: Not reported  
Contact telephone: 310-343-9374  
Contact email: LUPE@FRESHAIRENVIRONMENTAL.COM  
EPA Region: 09  
Classification: Non-Generator  
Description: Handler: Non-Generators do not presently generate hazardous waste

**Owner/Operator Summary:**

Owner/operator name: BILL WOLF  
Owner/operator address: 4553 CADISON STREET  
TORRANCE, CA 90503  
Owner/operator country: Not reported  
Owner/operator telephone: 310-343-9374  
Owner/operator email: Not reported  
Owner/operator fax: Not reported  
Owner/operator extension: Not reported  
Legal status: Other

Map ID  
Direction  
Distance  
Elevation

MAP FINDINGS

Site

Database(s)

EDR ID Number  
EPA ID Number

**BILL WOLF (Continued)**

**1024745730**

Owner/Operator Type: Operator  
Owner/Op start date: Not reported  
Owner/Op end date: Not reported

Owner/operator name: BILL WOLF  
Owner/operator address: 4553 CADISON STREET  
TORRANCE, CA 90503

Owner/operator country: Not reported  
Owner/operator telephone: 310-343-9374  
Owner/operator email: Not reported  
Owner/operator fax: Not reported  
Owner/operator extension: Not reported  
Legal status: Other  
Owner/Operator Type: Owner  
Owner/Op start date: Not reported  
Owner/Op end date: Not reported

Handler Activities Summary:

U.S. importer of hazardous waste: No  
Mixed waste (haz. and radioactive): No  
Recycler of hazardous waste: No  
Transporter of hazardous waste: Yes  
Treater, storer or disposer of HW: No  
Underground injection activity: No  
On-site burner exemption: No  
Furnace exemption: No  
Used oil fuel burner: No  
Used oil processor: No  
User oil refiner: No  
Used oil fuel marketer to burner: No  
Used oil Specification marketer: No  
Used oil transfer facility: No  
Used oil transporter: No

Violation Status: No violations found

Z147  
North  
1/8-1/4  
0.234 mi.  
1237 ft.

**BATH & BODY WORKS 3787**  
**1815 HAWTHORNE BLVD SPACE 246**  
**REDONDO BEACH, CA 90277**

**RCRA NonGen / NLR 1024859850**  
**CAL000427504**

**Site 1 of 10 in cluster Z**

**Relative:**  
**Lower**  
**Actual:**  
**96 ft.**

RCRA NonGen / NLR:  
Date form received by agency: 2017-05-08 00:00:00.0  
Facility name: BATH & BODY WORKS 3787  
Facility address: 1815 HAWTHORNE BLVD SPACE 246  
REDONDO BEACH, CA 90277  
EPA ID: CAL000427504  
Mailing address: 2 LIMITED PKWY  
COLUMBUS, OH 43230  
Contact: MIKE RYAN  
Contact address: 2 LIMITED PKWY  
COLUMBUS, OH 43230  
Contact country: Not reported  
Contact telephone: 614-415-1769  
Contact email: MRYAN@LB.COM  
EPA Region: 09  
Classification: Non-Generator

Map ID  
Direction  
Distance  
Elevation

MAP FINDINGS

Site

Database(s)

EDR ID Number  
EPA ID Number

**BATH & BODY WORKS 3787 (Continued)**

**1024859850**

Description: Handler: Non-Generators do not presently generate hazardous waste

Owner/Operator Summary:

Owner/operator name: BATH & BODY WORKS LLC  
Owner/operator address: 7 LIMITED PKWY  
REYNOLDSBURG, OH 43068

Owner/operator country: Not reported  
Owner/operator telephone: 614-856-6000  
Owner/operator email: Not reported  
Owner/operator fax: Not reported  
Owner/operator extension: Not reported  
Legal status: Other  
Owner/Operator Type: Owner  
Owner/Op start date: Not reported  
Owner/Op end date: Not reported

Owner/operator name: MIKE RYAN  
Owner/operator address: 2 LIMITED PKWY  
COLUMBUS, OH 43230

Owner/operator country: Not reported  
Owner/operator telephone: 614-415-1769  
Owner/operator email: Not reported  
Owner/operator fax: Not reported  
Owner/operator extension: Not reported  
Legal status: Other  
Owner/Operator Type: Operator  
Owner/Op start date: Not reported  
Owner/Op end date: Not reported

Handler Activities Summary:

U.S. importer of hazardous waste: No  
Mixed waste (haz. and radioactive): No  
Recycler of hazardous waste: No  
Transporter of hazardous waste: Yes  
Treater, storer or disposer of HW: No  
Underground injection activity: No  
On-site burner exemption: No  
Furnace exemption: No  
Used oil fuel burner: No  
Used oil processor: No  
User oil refiner: No  
Used oil fuel marketer to burner: No  
Used oil Specification marketer: No  
Used oil transfer facility: No  
Used oil transporter: No

Violation Status: No violations found



MAP FINDINGS

Map ID  
 Direction  
 Distance  
 Elevation

Site

Database(s)

EDR ID Number  
 EPA ID Number

**Z148**      **SOUTH BAY SOUTHERN SHOPPING C**  
**North**      **1815 HAWTHORNE BLVD #201**  
**1/8-1/4**      **REDONDO BEACH, CA 90278**  
**0.234 mi.**  
**1237 ft.**      **Site 2 of 10 in cluster Z**

**CPS-SLIC**      **S106716097**  
**CERS**      **N/A**

**Relative:**      CPS-SLIC:  
**Lower**      Name:      SOUTH BAY SOUTHERN SHOPPING C  
                  Address:      1815 HAWTHORNE BLVD #201  
**Actual:**      City,State,Zip:      REDONDO BEACH, CA 90278  
**96 ft.**      Region:      STATE  
                  **Facility Status:**      **Open - Inactive**  
                  Status Date:      01/29/2015  
                  Global Id:      T0603702651  
                  Lead Agency:      LOS ANGELES RWQCB (REGION 4)  
                  Lead Agency Case Number:      Not reported  
                  Latitude:      33.8687381  
                  Longitude:      -118.3528384  
                  Case Type:      Cleanup Program Site  
                  Case Worker:      Not reported  
                  Local Agency:      Not reported  
                  RB Case Number:      Not reported  
                  File Location:      Not reported  
                  Potential Media Affected:      Aquifer used for drinking water supply  
                  Potential Contaminants of Concern:      Gasoline  
                  Site History:      Not reported

[Click here to access the California GeoTracker records for this facility:](#)

**CERS:**  
 Name:      SOUTH BAY SOUTHERN SHOPPING C  
 Address:      1815 HAWTHORNE BLVD #201  
 City,State,Zip:      REDONDO BEACH, CA 90278  
 Site ID:      229401  
 CERS ID:      T0603702651  
 CERS Description:      Cleanup Program Site

**Z149**      **ABERCROMBIE KIDS**  
**North**      **1815 HAWTHORNE BLVD**  
**1/8-1/4**      **REDONDO BEACH, CA 90278**  
**0.234 mi.**  
**1237 ft.**      **Site 3 of 10 in cluster Z**

**RCRA NonGen / NLR**      **1024831114**  
**CAL000367187**

**Relative:**      RCRA NonGen / NLR:  
**Lower**      Date form received by agency: 2011-09-06 00:00:00.0  
**Actual:**      Facility name:      ABERCROMBIE KIDS  
**96 ft.**      Facility address:      1815 HAWTHORNE BLVD  
                       REDONDO BEACH, CA 90278-3420  
                  EPA ID:      CAL000367187  
                  Mailing address:      6301 FITCH PATH  
                       NEW ALBANY, OH 43054-0000  
                  Contact:      IAN KUPFERBERG  
                  Contact address:      6301 FITCH PATH  
                       NEW ALBANY, OH 43054  
                  Contact country:      Not reported  
                  Contact telephone:      614-283-7930  
                  Contact email:      IAN\_KUPFERBERG@ANFCORP.COM  
                  EPA Region:      09  
                  Classification:      Non-Generator

Map ID  
Direction  
Distance  
Elevation

MAP FINDINGS

Site

Database(s)

EDR ID Number  
EPA ID Number

**ABERCROMBIE KIDS (Continued)**

**1024831114**

Description: Handler: Non-Generators do not presently generate hazardous waste

Owner/Operator Summary:

Owner/operator name: IAN KUPFERBERG  
Owner/operator address: 6301 FITCH PATH  
NEW ALBANY, OH 43054

Owner/operator country: Not reported  
Owner/operator telephone: 614-283-7930  
Owner/operator email: Not reported  
Owner/operator fax: Not reported  
Owner/operator extension: Not reported  
Legal status: Other  
Owner/Operator Type: Operator  
Owner/Op start date: Not reported  
Owner/Op end date: Not reported

Owner/operator name: ABERCROMBIE & FITCH CO & SUBSIDIAR  
Owner/operator address: 6301 FITCH PATH  
NEW ALBANY, OH 43054

Owner/operator country: Not reported  
Owner/operator telephone: 614-283-6500  
Owner/operator email: Not reported  
Owner/operator fax: Not reported  
Owner/operator extension: Not reported  
Legal status: Other  
Owner/Operator Type: Owner  
Owner/Op start date: Not reported  
Owner/Op end date: Not reported

Handler Activities Summary:

U.S. importer of hazardous waste: No  
Mixed waste (haz. and radioactive): No  
Recycler of hazardous waste: No  
Transporter of hazardous waste: Yes  
Treater, storer or disposer of HW: No  
Underground injection activity: No  
On-site burner exemption: No  
Furnace exemption: No  
Used oil fuel burner: No  
Used oil processor: No  
User oil refiner: No  
Used oil fuel marketer to burner: No  
Used oil Specification marketer: No  
Used oil transfer facility: No  
Used oil transporter: No

Violation Status: No violations found

MAP FINDINGS

Map ID Direction Distance Elevation		Database(s)	EDR ID Number EPA ID Number
--	--	-------------	--------------------------------

<b>Z150</b> <b>North</b> <b>1/8-1/4</b> <b>0.234 mi.</b> <b>1237 ft.</b>	<b>VICTORIAS SECRET STORE 81</b> <b>1815 HAWTHORNE BLVD SPACE 186</b> <b>REDONDO BEACH, CA 90278</b>  <b>Site 4 of 10 in cluster Z</b>	<b>RCRA NonGen / NLR</b>	<b>1024859259</b> <b>CAL000426199</b>
--	--	--------------------------	--

<b>Relative:</b>	RCRA NonGen / NLR:		
<b>Lower</b>	Date form received by agency: 2017-03-24 00:00:00.0		
<b>Actual:</b>	Facility name: VICTORIAS SECRET STORE 81		
<b>96 ft.</b>	Facility address: 1815 HAWTHORNE BLVD SPACE 186 REDONDO BEACH, CA 90278		
	EPA ID: CAL000426199		
	Mailing address: 2 LIMITED PKWY COLUMBUS, OH 43230		
	Contact: MIKE RYAN		
	Contact address: 2 LIMITED PKWY COLUMBUS, OH 43230		
	Contact country: Not reported		
	Contact telephone: 614-415-1769		
	Contact email: MRYAN@LB.COM		
	EPA Region: 09		
	Classification: Non-Generator		
	Description: Handler: Non-Generators do not presently generate hazardous waste		

**Owner/Operator Summary:**

Owner/operator name:	VICTORIAS SECRET LLC
Owner/operator address:	4 LIMITED PKWY REYNOLDSBURG, OH 43068
Owner/operator country:	Not reported
Owner/operator telephone:	614-577-7000
Owner/operator email:	Not reported
Owner/operator fax:	Not reported
Owner/operator extension:	Not reported
Legal status:	Other
Owner/Operator Type:	Owner
Owner/Op start date:	Not reported
Owner/Op end date:	Not reported

Owner/operator name:	MIKE RYAN
Owner/operator address:	2 LIMITED PKWY COLUMBUS, OH 43230
Owner/operator country:	Not reported
Owner/operator telephone:	614-415-1769
Owner/operator email:	Not reported
Owner/operator fax:	Not reported
Owner/operator extension:	Not reported
Legal status:	Other
Owner/Operator Type:	Operator
Owner/Op start date:	Not reported
Owner/Op end date:	Not reported

**Handler Activities Summary:**

U.S. importer of hazardous waste:	No
Mixed waste (haz. and radioactive):	No
Recycler of hazardous waste:	No
Transporter of hazardous waste:	Yes
Treater, storer or disposer of HW:	No
Underground injection activity:	No

Map ID  
Direction  
Distance  
Elevation

MAP FINDINGS

Site

Database(s)

EDR ID Number  
EPA ID Number

**VICTORIAS SECRET STORE 81 (Continued)**

**1024859259**

On-site burner exemption: No  
Furnace exemption: No  
Used oil fuel burner: No  
Used oil processor: No  
User oil refiner: No  
Used oil fuel marketer to burner: No  
Used oil Specification marketer: No  
Used oil transfer facility: No  
Used oil transporter: No

Violation Status: No violations found

**Z151**  
**North**  
**1/8-1/4**  
**0.234 mi.**  
**1237 ft.**

**LENSCRAFTERS #819**  
**1815 HAWTHORNE BLVD**  
**REDONDO BEACH, CA 90278**

**RCRA NonGen / NLR**

**1024795971**  
**CAL000171720**

**Site 5 of 10 in cluster Z**

**Relative:**  
**Lower**  
**Actual:**  
**96 ft.**

RCRA NonGen / NLR:  
Date form received by agency: 1997-10-27 00:00:00.0  
Facility name: LENCRAFTERS #819  
Facility address: 1815 HAWTHORNE BLVD  
REDONDO BEACH, CA 90278-0000  
EPA ID: CAL000171720  
Mailing address: 4000 LUXOTTICA PL  
RX GLOBAL OPERATIONS  
MASON, OH 45040-8114  
Contact: JACKIE RICHARDSON  
Contact address: 4000 LUXOTTICA PLACE  
MASON, OH 45040  
Contact country: Not reported  
Contact telephone: 513-765-4311  
Contact email: JRICHARD@LUXOTTICARETAIL.COM  
EPA Region: 09  
Classification: Non-Generator  
Description: Handler: Non-Generators do not presently generate hazardous waste

Owner/Operator Summary:  
Owner/operator name: JACKIE RICHARDSON  
Owner/operator address: 4000 LUXOTTICA PLACE  
MASON, OH 45040  
Owner/operator country: Not reported  
Owner/operator telephone: 513-765-4311  
Owner/operator email: Not reported  
Owner/operator fax: Not reported  
Owner/operator extension: Not reported  
Legal status: Other  
Owner/Operator Type: Operator  
Owner/Op start date: Not reported  
Owner/Op end date: Not reported  
Owner/operator name: LUXOTTICA RETAIL NA  
Owner/operator address: 4000 LUXOTTICA PL  
MASON, OH 45040  
Owner/operator country: Not reported  
Owner/operator telephone: 513-765-6000  
Owner/operator email: Not reported  
Owner/operator fax: Not reported

Map ID  
Direction  
Distance  
Elevation

MAP FINDINGS

Site

Database(s)

EDR ID Number  
EPA ID Number

**LENSCRAFTERS #819 (Continued)**

**1024795971**

Owner/operator extension: Not reported  
Legal status: Other  
Owner/Operator Type: Owner  
Owner/Op start date: Not reported  
Owner/Op end date: Not reported

Handler Activities Summary:

U.S. importer of hazardous waste: No  
Mixed waste (haz. and radioactive): No  
Recycler of hazardous waste: No  
Transporter of hazardous waste: Yes  
Treater, storer or disposer of HW: No  
Underground injection activity: No  
On-site burner exemption: No  
Furnace exemption: No  
Used oil fuel burner: No  
Used oil processor: No  
User oil refiner: No  
Used oil fuel marketer to burner: No  
Used oil Specification marketer: No  
Used oil transfer facility: No  
Used oil transporter: No

Violation Status: No violations found

**Z152**  
**North**  
**1/8-1/4**  
**0.234 mi.**  
**1237 ft.**

**EXPRESS 917**  
**1815 HAWTHORNE BLVD**  
**REDONDO BEACH, CA 90278**  
**Site 6 of 10 in cluster Z**

**RCRA NonGen / NLR** **1024859371**  
**CAL000426392**

**Relative:**  
**Lower**  
**Actual:**  
**96 ft.**

RCRA NonGen / NLR:  
Date form received by agency: 2017-03-29 00:00:00.0  
Facility name: EXPRESS 917  
Facility address: 1815 HAWTHORNE BLVD  
REDONDO BEACH, CA 90278  
EPA ID: CAL000426392  
Mailing address: 8585 PYOTT RD STE 100  
LAKE IN THE HILLS, IL 60156  
Contact: JESSICA OTTO  
Contact address: 8585 PYOTT RD STE 100  
LAKE IN THE HILLS, IL 60156  
Contact country: Not reported  
Contact telephone: 224-858-4583  
Contact email: JESSICA.OTTO@G2REV.COM  
EPA Region: 09  
Classification: Non-Generator  
Description: Handler: Non-Generators do not presently generate hazardous waste

Owner/Operator Summary:

Owner/operator name: JESSICA OTTO  
Owner/operator address: 8585 PYOTT RD STE 100  
LAKE IN THE HILLS, IL 60156  
Owner/operator country: Not reported  
Owner/operator telephone: 224-858-4583  
Owner/operator email: Not reported  
Owner/operator fax: Not reported  
Owner/operator extension: Not reported

Map ID  
Direction  
Distance  
Elevation

MAP FINDINGS

Site

Database(s)

EDR ID Number  
EPA ID Number

**EXPRESS 917 (Continued)**

**1024859371**

Legal status: Other  
Owner/Operator Type: Operator  
Owner/Op start date: Not reported  
Owner/Op end date: Not reported  
  
Owner/operator name: EXPRESS FASHION OPERATIONS LLC  
Owner/operator address: 1 EXPRESS DR  
COLUMBUS, OH 43230  
  
Owner/operator country: Not reported  
Owner/operator telephone: 614-474-7000  
Owner/operator email: Not reported  
Owner/operator fax: Not reported  
Owner/operator extension: Not reported  
Legal status: Other  
Owner/Operator Type: Owner  
Owner/Op start date: Not reported  
Owner/Op end date: Not reported

Handler Activities Summary:

U.S. importer of hazardous waste: No  
Mixed waste (haz. and radioactive): No  
Recycler of hazardous waste: No  
Transporter of hazardous waste: Yes  
Treater, storer or disposer of HW: No  
Underground injection activity: No  
On-site burner exemption: No  
Furnace exemption: No  
Used oil fuel burner: No  
Used oil processor: No  
User oil refiner: No  
Used oil fuel marketer to burner: No  
Used oil Specification marketer: No  
Used oil transfer facility: No  
Used oil transporter: No

Violation Status: No violations found

**Z153**  
**North**  
**1/8-1/4**  
**0.234 mi.**  
**1237 ft.**

**ABERCROMBIE & FITCH**  
**1815 HAWTHORNE BLVD STE 168**  
**REDONDO BEACH, CA 90278**

**RCRA NonGen / NLR** **1024818656**  
**CAL000326541**

**Site 7 of 10 in cluster Z**

**Relative:**  
**Lower**

RCRA NonGen / NLR:

**Actual:**  
**96 ft.**

Date form received by agency: 2007-11-09 00:00:00.0  
Facility name: ABERCROMBIE & FITCH  
Facility address: 1815 HAWTHORNE BLVD STE 168  
REDONDO BEACH, CA 90278  
  
EPA ID: CAL000326541  
Mailing address: 6301 FITCH PATH  
NEW ALBANY, OH 43054-0000  
  
Contact: IAN KUPFERBERG  
Contact address: 6301 FITCH PATH  
NEW ALBANY, OH 43054  
  
Contact country: Not reported  
Contact telephone: 614-283-7930  
Contact email: IAN\_KUPFERBERG@ANFCORP.COM  
EPA Region: 09

Map ID  
Direction  
Distance  
Elevation

MAP FINDINGS

Site

Database(s)

EDR ID Number  
EPA ID Number

**ABERCROMBIE & FITCH (Continued)**

**1024818656**

Classification: Non-Generator  
Description: Handler: Non-Generators do not presently generate hazardous waste

Owner/Operator Summary:

Owner/operator name: IAN KUPFERBERG  
Owner/operator address: 6301 FITCH PATH  
NEW ALBANY, OH 43054  
Owner/operator country: Not reported  
Owner/operator telephone: 614-283-7930  
Owner/operator email: Not reported  
Owner/operator fax: Not reported  
Owner/operator extension: Not reported  
Legal status: Other  
Owner/Operator Type: Operator  
Owner/Op start date: Not reported  
Owner/Op end date: Not reported

Owner/operator name: ABERCROMBIE & FITCH CO & SUBSIDIAR  
Owner/operator address: 6301 FITCH PATH  
NEW ALBANY, OH 43054  
Owner/operator country: Not reported  
Owner/operator telephone: 614-283-6500  
Owner/operator email: Not reported  
Owner/operator fax: Not reported  
Owner/operator extension: Not reported  
Legal status: Other  
Owner/Operator Type: Owner  
Owner/Op start date: Not reported  
Owner/Op end date: Not reported

Handler Activities Summary:

U.S. importer of hazardous waste: No  
Mixed waste (haz. and radioactive): No  
Recycler of hazardous waste: No  
Transporter of hazardous waste: Yes  
Treater, storer or disposer of HW: No  
Underground injection activity: No  
On-site burner exemption: No  
Furnace exemption: No  
Used oil fuel burner: No  
Used oil processor: No  
User oil refiner: No  
Used oil fuel marketer to burner: No  
Used oil Specification marketer: No  
Used oil transfer facility: No  
Used oil transporter: No

Violation Status: No violations found





Map ID  
Direction  
Distance  
Elevation

MAP FINDINGS

Site

Database(s)

EDR ID Number  
EPA ID Number

**KITS CAMERA 1 HOUR NO 68 (Continued)**

**1000856991**

Owner/operator address: 6711 RITZ WAY  
BELTSVILLE, MD 20705  
Owner/operator country: Not reported  
Owner/operator telephone: 301-419-0000  
Owner/operator email: Not reported  
Owner/operator fax: Not reported  
Owner/operator extension: Not reported  
Legal status: Private  
Owner/Operator Type: Owner  
Owner/Op start date: Not reported  
Owner/Op end date: Not reported

Handler Activities Summary:

U.S. importer of hazardous waste: No  
Mixed waste (haz. and radioactive): No  
Recycler of hazardous waste: No  
Transporter of hazardous waste: No  
Treater, storer or disposer of HW: No  
Underground injection activity: No  
On-site burner exemption: No  
Furnace exemption: No  
Used oil fuel burner: No  
Used oil processor: No  
User oil refiner: No  
Used oil fuel marketer to burner: No  
Used oil Specification marketer: No  
Used oil transfer facility: No  
Used oil transporter: No

Historical Generators:

Date form received by agency: 1993-09-27 00:00:00  
Site name: KITS CAMERA 1 HOUR NO 68  
Classification: Small Quantity Generator

Hazardous Waste Summary:

. Waste code: D002  
. Waste name: CORROSIVE WASTE  
  
. Waste code: D011  
. Waste name: SILVER

Violation Status: No violations found

FINDS:

Registry ID: 110002610764  
Facility URL: [http://ofmpub.epa.gov/enviro/fii\\_query\\_detail.disp\\_program\\_facility?p\\_registry\\_id=110002610764](http://ofmpub.epa.gov/enviro/fii_query_detail.disp_program_facility?p_registry_id=110002610764)

Environmental Interest/Information System:

RCRAInfo is a national information system that supports the Resource Conservation and Recovery Act (RCRA) program through the tracking of events and activities related to facilities that generate, transport, and treat, store, or dispose of hazardous waste. RCRAInfo allows RCRA program staff to track the notification, permit, compliance, and corrective action activities required under RCRA.

Map ID  
 Direction  
 Distance  
 Elevation

MAP FINDINGS

Site

Database(s)

EDR ID Number  
 EPA ID Number

**KITS CAMERA 1 HOUR NO 68 (Continued)**

**1000856991**

[Click this hyperlink](#) while viewing on your computer to access additional FINDS: detail in the EDR Site Report.

ECHO:  
 Envid: 1000856991  
 Registry ID: 110002610764  
 DFR URL: <http://echo.epa.gov/detailed-facility-report?fid=110002610764>  
 Name: KITS CAMERA 1 HOUR NO 68  
 Address: 1815 HAWTHORNE BLVD STE 196  
 City,State,Zip: REDONDO BEACH, CA 90278

**Z156**  
**North**  
**1/8-1/4**  
**0.234 mi.**  
**1237 ft.**

**LENSCRAFTERS #819**  
**1815 HAWTHORNE BOULEVARD #236**  
**REDONDO BEACH, CA 90278**  
**Site 10 of 10 in cluster Z**

**CERS HAZ WASTE** **S113090200**  
**CERS** **N/A**  
**HWTS**

**Relative:**  
**Lower**  
**Actual:**  
**96 ft.**

CERS HAZ WASTE:  
 Name: BATH & BODY WORKS #787  
 Address: 1815 HAWTHORNE BLVD STE 246  
 City,State,Zip: REDONDO BEACH, CA 90278  
 Site ID: 427030  
 CERS ID: 10746115  
 CERS Description: Hazardous Waste Generator

Name: VICTORIA SECRET STORE #81  
 Address: 1815 HAWTHORNE BLVD STE 186  
 City,State,Zip: REDONDO BEACH, CA 90278  
 Site ID: 427565  
 CERS ID: 10746250  
 CERS Description: Hazardous Waste Generator

Name: LENS CRAFTERS #819  
 Address: 1815 HAWTHORNE BOULEVARD #236  
 City,State,Zip: REDONDO BEACH, CA 90278  
 Site ID: 44038  
 CERS ID: 10421686  
 CERS Description: Hazardous Waste Onsite Treatment

Name: EXPRESS 917  
 Address: 1815 HAWTHORNE BLVD  
 City,State,Zip: REDONDO BEACH, CA 90278  
 Site ID: 422027  
 CERS ID: 10735255  
 CERS Description: Hazardous Waste Generator

Name: ABERCROMBIE & FITCH  
 Address: 1815 HAWTHORNE BLVD STE 168  
 City,State,Zip: REDONDO BEACH, CA 90278  
 Site ID: 446394  
 CERS ID: 10779010  
 CERS Description: Hazardous Waste Generator

Name: LENS CRAFTERS #819  
 Address: 1815 HAWTHORNE BOULEVARD #236  
 City,State,Zip: REDONDO BEACH, CA 90278  
 Site ID: 44038

Map ID  
Direction  
Distance  
Elevation

MAP FINDINGS

Site

Database(s)

EDR ID Number  
EPA ID Number

**LENSCRAFTERS #819 (Continued)**

**S113090200**

CERS ID: 10421686  
CERS Description: Hazardous Waste Generator

CERS:  
Name: BATH & BODY WORKS #787  
Address: 1815 HAWTHORNE BLVD STE 246  
City,State,Zip: REDONDO BEACH, CA 90278  
Site ID: 427030  
CERS ID: 10746115  
CERS Description: Chemical Storage Facilities

Violations:  
Site ID: 427030  
Site Name: BATH & BODY WORKS #787  
Violation Date: 05-02-2018  
Citation: HSC 6.95 25508(a)(1) - California Health and Safety Code, Chapter 6.95, Section(s) 25508(a)(1)  
Violation Description: Failure to complete and electronically submit a site map with all required content.  
Violation Notes: OBSERVATION: The business failed to complete and electronically submit a site map with all required content. CORRECTIVE ACTION: Complete and electronically submit a site map with all required content.  
Violation Division: Los Angeles County Fire Department  
Violation Program: HMRRP  
Violation Source: CERS

Evaluation:  
Eval General Type: Compliance Evaluation Inspection  
Eval Date: 05-02-2018  
Violations Found: No  
Eval Type: Routine done by local agency  
Eval Notes: Maria Lopez, Manager  
Eval Division: Los Angeles County Fire Department  
Eval Program: HW  
Eval Source: CERS

Eval General Type: Compliance Evaluation Inspection  
Eval Date: 05-02-2018  
Violations Found: Yes  
Eval Type: Routine done by local agency  
Eval Notes: Maria Lopez, Manager  
Eval Division: Los Angeles County Fire Department  
Eval Program: HMRRP  
Eval Source: CERS

Affiliation:  
Affiliation Type Desc: Environmental Contact  
Entity Name: Mike Ryan  
Entity Title: Not reported  
Affiliation Address: 2 LIMITED PARKWAY  
Affiliation City: COLUMBUS  
Affiliation State: OH  
Affiliation Country: Not reported  
Affiliation Zip: 43230  
Affiliation Phone: Not reported

Map ID  
Direction  
Distance  
Elevation

MAP FINDINGS

Site

Database(s)

EDR ID Number  
EPA ID Number

LENSCRAFTERS #819 (Continued)

S113090200

Affiliation Type Desc: Parent Corporation  
Entity Name: L Brands  
Entity Title: Not reported  
Affiliation Address: Not reported  
Affiliation City: Not reported  
Affiliation State: Not reported  
Affiliation Country: Not reported  
Affiliation Zip: Not reported  
Affiliation Phone: Not reported

Affiliation Type Desc: Document Preparer  
Entity Name: ASHLEY CAMPBELL  
Entity Title: Not reported  
Affiliation Address: Not reported  
Affiliation City: Not reported  
Affiliation State: Not reported  
Affiliation Country: Not reported  
Affiliation Zip: Not reported  
Affiliation Phone: Not reported

Affiliation Type Desc: Facility Mailing Address  
Entity Name: Mailing Address  
Entity Title: Not reported  
Affiliation Address: 2 LIMITED PARKWAY/ATTN: MIKE RYAN  
Affiliation City: COLUMBUS  
Affiliation State: OH  
Affiliation Country: Not reported  
Affiliation Zip: 43230  
Affiliation Phone: Not reported

Affiliation Type Desc: Identification Signer  
Entity Name: Ashley Campbell  
Entity Title: COMPLIANCE & REGULATORY AFFAIRS SPEC  
Affiliation Address: Not reported  
Affiliation City: Not reported  
Affiliation State: Not reported  
Affiliation Country: Not reported  
Affiliation Zip: Not reported  
Affiliation Phone: Not reported

Affiliation Type Desc: Legal Owner  
Entity Name: Bath & Body Works, LLC  
Entity Title: Not reported  
Affiliation Address: 7 LIMITED PARKWAY  
Affiliation City: REYNOLDSBURG  
Affiliation State: OH  
Affiliation Country: United States  
Affiliation Zip: 43068  
Affiliation Phone: (614) 856-6000

Affiliation Type Desc: Operator  
Entity Name: BATH & BODY WORKS #787  
Entity Title: Not reported  
Affiliation Address: Not reported  
Affiliation City: Not reported  
Affiliation State: Not reported  
Affiliation Country: Not reported

Map ID  
Direction  
Distance  
Elevation

MAP FINDINGS

Site

Database(s)

EDR ID Number  
EPA ID Number

LENSCRAFTERS #819 (Continued)

S113090200

Affiliation Zip: Not reported  
Affiliation Phone: (310) 214-8038

Affiliation Type Desc: CUPA District  
Entity Name: Los Angeles County Fire  
Entity Title: Not reported  
Affiliation Address: 5825 Rickenbacker Road  
Affiliation City: Commerce  
Affiliation State: CA  
Affiliation Country: Not reported  
Affiliation Zip: 90040-3027  
Affiliation Phone: (323) 890-4045

Name: CALIFORNIA PIZZA KITCHEN  
Address: 1815 HAWTHORNE BLVD # 146  
City,State,Zip: REDONDO BEACH, CA 90278  
Site ID: 444856  
CERS ID: 10300246  
CERS Description: Chemical Storage Facilities

Violations:

Site ID: 444856  
Site Name: CALIFORNIA PIZZA KITCHEN  
Violation Date: 10-10-2013  
Citation: HSC 6.95 25505(a) - California Health and Safety Code, Chapter 6.95, Section(s) 25505(a)  
Violation Description: Owner/Operator failed to complete and/or submit a Hazardous Materials Business Plan when storing hazardous materials at or above the thresholds quantities of 55 gallons/500 lbs/200 cubic feet.  
Violation Notes: Not reported  
Violation Division: Redondo Beach Fire Department  
Violation Program: HMRRP  
Violation Source: CERS

Site ID: 444856  
Site Name: CALIFORNIA PIZZA KITCHEN  
Violation Date: 10-10-2013  
Citation: 19 CCR 4 2729.2(a)(3) - California Code of Regulations, Title 19, Chapter 4, Section(s) 2729.2(a)(3)  
Violation Description: Failure to complete and/or submit an annotated site map if required by CUPA.  
Violation Notes: Not reported  
Violation Division: Redondo Beach Fire Department  
Violation Program: HMRRP  
Violation Source: CERS

Site ID: 444856  
Site Name: CALIFORNIA PIZZA KITCHEN  
Violation Date: 04-27-2018  
Citation: HSC 6.95 25508.2 - California Health and Safety Code, Chapter 6.95, Section(s) 25508.2  
Violation Description: Failure to annually review and electronically certify that the business plan is complete and accurate on or before the annual due date.  
Violation Notes: OBSERVATION: The business failed to electronically submit and certify that the business plan is complete, accurate, and in compliance with EPCRA on or before the annual due date. CORRECTIVE ACTION:

Map ID  
Direction  
Distance  
Elevation

MAP FINDINGS

Site

Database(s)

EDR ID Number  
EPA ID Number

LENSCRAFTERS #819 (Continued)

S113090200

Electronically submit and certify that the business plan is complete, accurate, and in compliance with EPCRA on or before the annual due date. Please use CERS ID # 10300246

Violation Division: Los Angeles County Fire Department  
Violation Program: HMRRP  
Violation Source: CERS

Site ID: 444856  
Site Name: CALIFORNIA PIZZA KITCHEN  
Violation Date: 10-10-2013  
Citation: 19 CCR 4 2729.2(a)(1) - California Code of Regulations, Title 19, Chapter 4, Section(s) 2729.2(a)(1)  
Violation Description: Owner/Operator failed to complete and/or submit the Business Activities Page and/or Business Owner Operator Identification Page.  
Violation Notes: Not reported  
Violation Division: Redondo Beach Fire Department  
Violation Program: HMRRP  
Violation Source: CERS

Site ID: 444856  
Site Name: CALIFORNIA PIZZA KITCHEN  
Violation Date: 10-10-2013  
Citation: HSC 6.95 25504(c) - California Health and Safety Code, Chapter 6.95, Section(s) 25504(c)  
Violation Description: Failure to include an adequate training program in the business plan, which is reasonable and appropriate for the size of the business and the nature of the hazardous material handled.  
Violation Notes: Not reported  
Violation Division: Redondo Beach Fire Department  
Violation Program: HMRRP  
Violation Source: CERS

Site ID: 444856  
Site Name: CALIFORNIA PIZZA KITCHEN  
Violation Date: 10-10-2013  
Citation: HSC 6.95 25504(a) - California Health and Safety Code, Chapter 6.95, Section(s) 25504(a)  
Violation Description: Failure to complete and/or submit hazardous material inventory forms for all reportable hazardous materials on site.  
Violation Notes: Not reported  
Violation Division: Redondo Beach Fire Department  
Violation Program: HMRRP  
Violation Source: CERS

Evaluation:  
Eval General Type: Compliance Evaluation Inspection  
Eval Date: 10-10-2013  
Violations Found: Yes  
Eval Type: Routine done by local agency  
Eval Notes: Must submit Hazardous Materials Information into C.E.R.S. within 30 days (by 11/09/2013).  
Eval Division: Redondo Beach Fire Department  
Eval Program: HMRRP  
Eval Source: CERS

Eval General Type: Compliance Evaluation Inspection  
Eval Date: 04-27-2018

Map ID  
Direction  
Distance  
Elevation

MAP FINDINGS

Site

Database(s)

EDR ID Number  
EPA ID Number

**LENSCRAFTERS #819 (Continued)**

**S113090200**

Violations Found: Yes  
Eval Type: Routine done by local agency  
Eval Notes: Leon Asuncion, General Manager  
Eval Division: Los Angeles County Fire Department  
Eval Program: HMRRP  
Eval Source: CERS

Affiliation:

Affiliation Type Desc: Operator  
Entity Name: Leon Asuncion  
Entity Title: Not reported  
Affiliation Address: Not reported  
Affiliation City: Not reported  
Affiliation State: Not reported  
Affiliation Country: Not reported  
Affiliation Zip: Not reported  
Affiliation Phone: (310) 370-9931

Affiliation Type Desc: Parent Corporation  
Entity Name: California Pizza Kitchen  
Entity Title: Not reported  
Affiliation Address: Not reported  
Affiliation City: Not reported  
Affiliation State: Not reported  
Affiliation Country: Not reported  
Affiliation Zip: Not reported  
Affiliation Phone: Not reported

Affiliation Type Desc: CUPA District  
Entity Name: Los Angeles County Fire  
Entity Title: Not reported  
Affiliation Address: 5825 Rickenbacker Road  
Affiliation City: Commerce  
Affiliation State: CA  
Affiliation Country: Not reported  
Affiliation Zip: 90040-3027  
Affiliation Phone: (323) 890-4045

Affiliation Type Desc: Facility Mailing Address  
Entity Name: Mailing Address  
Entity Title: Not reported  
Affiliation Address: 1815 HAWTHORNE BLVD #146  
Affiliation City: REDONDO BEACH  
Affiliation State: CA  
Affiliation Country: Not reported  
Affiliation Zip: 90278  
Affiliation Phone: Not reported

Affiliation Type Desc: Identification Signer  
Entity Name: Chelsea Avilez  
Entity Title: Legal Assistant  
Affiliation Address: Not reported  
Affiliation City: Not reported  
Affiliation State: Not reported  
Affiliation Country: Not reported  
Affiliation Zip: Not reported  
Affiliation Phone: Not reported

Map ID  
Direction  
Distance  
Elevation

MAP FINDINGS

Site

Database(s)

EDR ID Number  
EPA ID Number

LENSCRAFTERS #819 (Continued)

S113090200

Affiliation Type Desc: Environmental Contact  
Entity Name: Asuncion Leon/ South coast air quality  
Entity Title: Not reported  
Affiliation Address: 1815 hawthorne Blvd  
Affiliation City: Redondo Beach  
Affiliation State: CA  
Affiliation Country: Not reported  
Affiliation Zip: 90278  
Affiliation Phone: Not reported

Affiliation Type Desc: Document Preparer  
Entity Name: Chelsea Avilez  
Entity Title: Not reported  
Affiliation Address: Not reported  
Affiliation City: Not reported  
Affiliation State: Not reported  
Affiliation Country: Not reported  
Affiliation Zip: Not reported  
Affiliation Phone: Not reported

Affiliation Type Desc: Legal Owner  
Entity Name: CALIFORNIA PIZZA KITCHEN INC  
Entity Title: Not reported  
Affiliation Address: 12181 Bluff Creek Drive, 5th Floor  
Affiliation City: Playa Vista  
Affiliation State: CA  
Affiliation Country: United States  
Affiliation Zip: 90094  
Affiliation Phone: (310) 370-9931

HWTS:

Name: EXPRESS 917  
Address: 1815 HAWTHORNE BLVD  
Address 2: Not reported  
City,State,Zip: REDONDO BEACH, CA 90278  
EPA ID: CAL000426392  
Inactive Date: Not reported  
Create Date: 03/29/2017  
Last Act Date: 08/30/2019  
Mailing Name: Not reported  
Mailing Address: 8585 PYOTT RD STE 100  
Mailing Address 2: Not reported  
Mailing City,State,Zip: LAKE IN THE HILLS, IL 60156  
Owner Name: EXPRESS FASHION OPERATIONS LLC  
Owner Address: 1 EXPRESS DR  
Owner Address 2: Not reported  
Owner City,State,Zip: COLUMBUS, OH 43230  
Contact Name: JESSICA OTTO  
Contact Address: 8585 PYOTT RD STE 100  
Contact Address 2: Not reported  
City,State,Zip: LAKE IN THE HILLS, IL 60156

NAICS:

EPA ID: CAL000426392  
Create Date: 2017-03-29 15:08:43  
NAICS Code: 44812



Map ID  
Direction  
Distance  
Elevation

MAP FINDINGS

Site

Database(s)

EDR ID Number  
EPA ID Number

**LENSCRAFTERS #819 (Continued)**

**S113090200**

NAICS Description: Womens Clothing Stores  
Issued EPA ID Date: 2017-03-29 15:08:43  
Inactive Date: Not reported  
Facility Name: EXPRESS 917  
Facility Address: 1815 hawthorne blvd  
Facility Address 2: Not reported  
Facility City: REDONDO BEACH  
Facility County: 19  
Facility State: CA  
Facility Zip: 90278

Name: ABERCROMBIE & FITCH  
Address: 1815 HAWTHORNE BLVD STE 168  
Address 2: Not reported  
City,State,Zip: REDONDO BEACH, CA 90278  
EPA ID: CAL000326541  
Inactive Date: Not reported  
Create Date: 11/09/2007  
Last Act Date: 08/06/2019  
Mailing Name: IAN KUPFERBERG  
Mailing Address: 6301 FITCH PATH  
Mailing Address 2: Not reported  
Mailing City,State,Zip: NEW ALBANY, OH 430540000  
Owner Name: ABERCROMBIE & FITCH CO & SUBSIDIAR  
Owner Address: 6301 FITCH PATH  
Owner Address 2: Not reported  
Owner City,State,Zip: NEW ALBANY, OH 430540000  
Contact Name: IAN KUPFERBERG  
Contact Address: 6301 FITCH PATH  
Contact Address 2: Not reported  
City,State,Zip: NEW ALBANY, OH 43054

**NAICS:**

EPA ID: CAL000326541  
Create Date: 2007-11-09 08:05:51  
NAICS Code: 44819  
NAICS Description: Other Clothing Stores  
Issued EPA ID Date: 2007-11-09 08:05:51  
Inactive Date: Not reported  
Facility Name: ABERCROMBIE & FITCH  
Facility Address: 1815 HAWTHORNE BLVD STE 168  
Facility Address 2: Not reported  
Facility City: REDONDO BEACH  
Facility County: 19  
Facility State: CA  
Facility Zip: 90278

Map ID  
 Direction  
 Distance  
 Elevation

MAP FINDINGS

Site

Database(s)

EDR ID Number  
 EPA ID Number

**157**  
**SSE**  
**1/8-1/4**  
**0.241 mi.**  
**1271 ft.**

**HAGER PACIFIC PROPERTY**  
**19500 HAWTHORNE BLVD**  
**TORRANCE, CA 90503**

**ENVIROSTOR** **S117038671**  
**VCP** **N/A**  
**DEED**

**Relative:**  
**Lower**  
**Actual:**  
**96 ft.**

**ENVIROSTOR:**  
 Name: HAGER PACIFIC PROPERTY  
 Address: 19500 HAWTHORNE BLVD  
 City,State,Zip: TORRANCE, CA 90503  
 Facility ID: 60002023  
 Status: Certified O&M - Land Use Restrictions Only  
 Status Date: 10/30/2017  
 Site Code: 401676  
 Site Type: Voluntary Cleanup  
 Site Type Detailed: Voluntary Cleanup  
 Acres: 4  
 NPL: NO  
 Regulatory Agencies: HWMP  
 Lead Agency: HWMP  
 Program Manager: Aslam Shareef  
 Supervisor: Shahir Haddad  
 Division Branch: Southern California Schools & Brownfields Outreach  
 Assembly: 66  
 Senate: 26  
 Special Program: Voluntary Cleanup Program  
 Restricted Use: YES  
 Site Mgmt Req: NONE SPECIFIED  
 Funding: Responsible Party  
 Latitude: 33.85423  
 Longitude: -118.3536  
 APN: NONE SPECIFIED  
 Past Use: NONE SPECIFIED  
 Potential COC: NONE SPECIFIED  
 Confirmed COC: NONE SPECIFIED  
 Potential Description: NONE SPECIFIED  
 Alias Name: 401676  
 Alias Type: Project Code (Site Code)  
 Alias Name: 60002023  
 Alias Type: Envirostor ID Number

**Completed Info:**  
 Completed Area Name: PROJECT WIDE  
 Completed Sub Area Name: Not reported  
 Completed Document Type: Other Report  
 Completed Date: 10/21/2014  
 Comments: DTSC Processed FA Letter

Completed Area Name: PROJECT WIDE  
 Completed Sub Area Name: Not reported  
 Completed Document Type: Preliminary Endangerment Assessment Report  
 Completed Date: 08/18/2016  
 Comments: DTSC approved the PEA with a Further Action determination for LUC

Completed Area Name: PROJECT WIDE  
 Completed Sub Area Name: Not reported  
 Completed Document Type: Preliminary Endangerment Assessment Workplan  
 Completed Date: 05/13/2015  
 Comments: DTSC approved TM

Map ID  
Direction  
Distance  
Elevation

MAP FINDINGS

Site

Database(s)

EDR ID Number  
EPA ID Number

**HAGER PACIFIC PROPERTY (Continued)**

**S117038671**

Completed Area Name: PROJECT WIDE  
Completed Sub Area Name: Not reported  
Completed Document Type: Land Use Restriction Monitoring Report  
Completed Date: 03/20/2018  
Comments: DTSC processed Annual Inspection Approval for LUC

Completed Area Name: PROJECT WIDE  
Completed Sub Area Name: Not reported  
Completed Document Type: Voluntary Cleanup Agreement  
Completed Date: 08/19/2014  
Comments: An original fully executed VCA sent (FedEx) to Proponent.

Completed Area Name: PROJECT WIDE  
Completed Sub Area Name: Not reported  
Completed Document Type: Land Use Restriction  
Completed Date: 10/30/2017  
Comments: DTSC recorded LUC and sent a copy of LUC to the RP

Completed Area Name: PROJECT WIDE  
Completed Sub Area Name: Not reported  
Completed Document Type: Annual Oversight Cost Estimate  
Completed Date: 09/19/2016  
Comments: Annual Cost Estimate letter, dated 9/19/16, sent to RP.

Completed Area Name: PROJECT WIDE  
Completed Sub Area Name: Not reported  
Completed Document Type: Annual Oversight Cost Estimate  
Completed Date: 09/07/2017  
Comments: Annual cost estimate letter sent 9/7/17.

Completed Area Name: PROJECT WIDE  
Completed Sub Area Name: Not reported  
Completed Document Type: Annual Oversight Cost Estimate  
Completed Date: 09/18/2015  
Comments: Annual Cost Estimate letter, dated 9/18/16, sent to RP.

Completed Area Name: PROJECT WIDE  
Completed Sub Area Name: Not reported  
Completed Document Type: Annual Oversight Cost Estimate  
Completed Date: 08/22/2018  
Comments: FY 1819 Cost Estimate: \$2,055

Completed Area Name: PROJECT WIDE  
Completed Sub Area Name: Not reported  
Completed Document Type: Annual Oversight Cost Estimate  
Completed Date: 09/06/2019  
Comments: Not reported

Future Area Name: Not reported  
Future Sub Area Name: Not reported  
Future Document Type: Not reported  
Future Due Date: Not reported  
Schedule Area Name: Not reported  
Schedule Sub Area Name: Not reported  
Schedule Document Type: Not reported  
Schedule Due Date: Not reported  
Schedule Revised Date: Not reported

Map ID  
Direction  
Distance  
Elevation

MAP FINDINGS

Site

Database(s)

EDR ID Number  
EPA ID Number

**HAGER PACIFIC PROPERTY (Continued)**

**S117038671**

VCP:

Name: HAGER PACIFIC PROPERTY  
Address: 19500 HAWTHORNE BLVD  
City,State,Zip: TORRANCE, CA 90503  
Facility ID: 60002023  
Site Type: Voluntary Cleanup  
Site Type Detail: Voluntary Cleanup  
Site Mgmt. Req.: NONE SPECIFIED  
Acres: 4  
National Priorities List: NO  
Cleanup Oversight Agencies: HWMP  
Lead Agency: HWMP  
Lead Agency Description: DTSC - Hazardous Waste Management Program  
Project Manager: Aslam Shareef  
Supervisor: Shahir Haddad  
Division Branch: Southern California Schools & Brownfields Outreach  
Site Code: 401676  
Assembly: 66  
Senate: 26  
Special Programs Code: Voluntary Cleanup Program  
Status: Certified O&M - Land Use Restrictions Only  
Status Date: 10/30/2017  
Restricted Use: YES  
Funding: Responsible Party  
Lat/Long: 33.85423 / -118.3536  
APN: NONE SPECIFIED  
Past Use: NONE SPECIFIED  
Potential COC: NONE SPECIFIED  
Confirmed COC: NONE SPECIFIED  
Potential Description: NONE SPECIFIED  
Alias Name: 401676  
Alias Type: Project Code (Site Code)  
Alias Name: 60002023  
Alias Type: Envirostor ID Number

Completed Info:

Completed Area Name: PROJECT WIDE  
Completed Sub Area Name: Not reported  
Completed Document Type: Other Report  
Completed Date: 10/21/2014  
Comments: DTSC Processed FA Letter

Completed Area Name: PROJECT WIDE  
Completed Sub Area Name: Not reported  
Completed Document Type: Preliminary Endangerment Assessment Report  
Completed Date: 08/18/2016  
Comments: DTSC approved the PEA with a Further Action determination for LUC

Completed Area Name: PROJECT WIDE  
Completed Sub Area Name: Not reported  
Completed Document Type: Preliminary Endangerment Assessment Workplan  
Completed Date: 05/13/2015  
Comments: DTSC approved TM

Completed Area Name: PROJECT WIDE  
Completed Sub Area Name: Not reported  
Completed Document Type: Land Use Restriction Monitoring Report

Map ID  
Direction  
Distance  
Elevation

MAP FINDINGS

Site

Database(s)

EDR ID Number  
EPA ID Number

**HAGER PACIFIC PROPERTY (Continued)**

**S117038671**

Completed Date: 03/20/2018  
Comments: DTSC processed Annual Inspection Approval for LUC

Completed Area Name: PROJECT WIDE  
Completed Sub Area Name: Not reported  
Completed Document Type: Voluntary Cleanup Agreement  
Completed Date: 08/19/2014  
Comments: An original fully executed VCA sent (FedEx) to Proponent.

Completed Area Name: PROJECT WIDE  
Completed Sub Area Name: Not reported  
Completed Document Type: Land Use Restriction  
Completed Date: 10/30/2017  
Comments: DTSC recorded LUC and sent a copy of LUC to the RP

Completed Area Name: PROJECT WIDE  
Completed Sub Area Name: Not reported  
Completed Document Type: Annual Oversight Cost Estimate  
Completed Date: 09/19/2016  
Comments: Annual Cost Estimate letter, dated 9/19/16, sent to RP.

Completed Area Name: PROJECT WIDE  
Completed Sub Area Name: Not reported  
Completed Document Type: Annual Oversight Cost Estimate  
Completed Date: 09/07/2017  
Comments: Annual cost estimate letter sent 9/7/17.

Completed Area Name: PROJECT WIDE  
Completed Sub Area Name: Not reported  
Completed Document Type: Annual Oversight Cost Estimate  
Completed Date: 09/18/2015  
Comments: Annual Cost Estimate letter, dated 9/18/16, sent to RP.

Completed Area Name: PROJECT WIDE  
Completed Sub Area Name: Not reported  
Completed Document Type: Annual Oversight Cost Estimate  
Completed Date: 08/22/2018  
Comments: FY 1819 Cost Estimate: \$2,055

Completed Area Name: PROJECT WIDE  
Completed Sub Area Name: Not reported  
Completed Document Type: Annual Oversight Cost Estimate  
Completed Date: 09/06/2019  
Comments: Not reported

Future Area Name: Not reported  
Future Sub Area Name: Not reported  
Future Document Type: Not reported  
Future Due Date: Not reported  
Schedule Area Name: Not reported  
Schedule Sub Area Name: Not reported  
Schedule Document Type: Not reported  
Schedule Due Date: Not reported  
Schedule Revised Date: Not reported

DEED:

Name: HAGER PACIFIC PROPERTY

Map ID  
Direction  
Distance  
Elevation

MAP FINDINGS

Site

Database(s)

EDR ID Number  
EPA ID Number

**HAGER PACIFIC PROPERTY (Continued)**

**S117038671**

Address: 19500 HAWTHORNE BLVD  
City,State,Zip: TORRANCE, CA 90503  
Envirostor ID: 60002023  
Area: PROJECT WIDE  
Sub Area: Not reported  
Site Type: VOLUNTARY CLEANUP  
Status: CERTIFIED O&M - LAND USE RESTRICTIONS ONLY  
Agency: Not reported  
Covenant Uploaded: Not reported  
Deed Date(s): Not reported  
File Name: Envirostor Land Use Restrictions

158  
SE  
1/8-1/4  
0.249 mi.  
1317 ft.

**VARIAN S I TORRANCE**  
**3547 VOYAGER ST SUITES 102**  
**TORRANCE, CA 90503**

**RCRA-SQG 1001967493**  
**CAR000069724**

**Relative:**  
**Lower**

RCRA-SQG:

**Actual:**  
**98 ft.**

Date form received by agency: 2002-03-18 00:00:00.0  
Facility name: VARIAN S I TORRANCE  
Facility address: 3547 VOYAGER ST SUITES 102  
TORRANCE, CA 90503  
EPA ID: CAR000069724  
Mailing address: 3547 VOYAGER ST SUITE 102  
TORRANCE, CA 90503  
Contact: NICOLE DOUMAS  
Contact address: 25200 COMMERCENTRE DR  
LAKE FOREST, CA 92630  
Contact country: US  
Contact telephone: 949-770-9381  
Contact email: Not reported  
EPA Region: 09  
Classification: Small Small Quantity Generator  
Description: Handler: generates more than 100 and less than 1000 kg of hazardous waste during any calendar month and accumulates less than 6000 kg of hazardous waste at any time; or generates 100 kg or less of hazardous waste during any calendar month, and accumulates more than 1000 kg of hazardous waste at any time

Owner/Operator Summary:

Owner/operator name: VARIAN INC  
Owner/operator address: 3120 HANSEN WAY  
PALO ALTO, CA 94304  
Owner/operator country: Not reported  
Owner/operator telephone: 949-213-8000  
Owner/operator email: Not reported  
Owner/operator fax: Not reported  
Owner/operator extension: Not reported  
Legal status: Private  
Owner/Operator Type: Owner  
Owner/Op start date: Not reported  
Owner/Op end date: Not reported

Handler Activities Summary:

U.S. importer of hazardous waste: No  
Mixed waste (haz. and radioactive): No

Map ID  
Direction  
Distance  
Elevation

MAP FINDINGS

Site

Database(s)

EDR ID Number  
EPA ID Number

**VARIAN S I TORRANCE (Continued)**

**1001967493**

Recycler of hazardous waste: No  
Transporter of hazardous waste: No  
Treater, storer or disposer of HW: No  
Underground injection activity: No  
On-site burner exemption: No  
Furnace exemption: No  
Used oil fuel burner: No  
Used oil processor: No  
User oil refiner: No  
Used oil fuel marketer to burner: No  
Used oil Specification marketer: No  
Used oil transfer facility: No  
Used oil transporter: No

Hazardous Waste Summary:

- . Waste code: D001
- . Waste name: IGNITABLE WASTE
  
- . Waste code: D002
- . Waste name: CORROSIVE WASTE
  
- . Waste code: D003
- . Waste name: REACTIVE WASTE
  
- . Waste code: D035
- . Waste name: METHYL ETHYL KETONE
  
- . Waste code: F002
- . Waste name: THE FOLLOWING SPENT HALOGENATED SOLVENTS: TETRACHLOROETHYLENE, METHYLENE CHLORIDE, TRICHLOROETHYLENE, 1,1,1-TRICHLOROETHANE, CHLOROBENZENE, 1,1,2-TRICHLORO-1,2,2-TRIFLUOROETHANE, ORTHO-DICHLOROBENZENE, TRICHLOROFLUOROMETHANE, AND 1,1,2, TRICHLOROETHANE; ALL SPENT SOLVENT MIXTURES/BLENDS CONTAINING, BEFORE USE, A TOTAL OF TEN PERCENT OR MORE (BY VOLUME) OF ONE OR MORE OF THE ABOVE HALOGENATED SOLVENTS OR THOSE SOLVENTS LISTED IN F001, F004, AND F005; AND STILL BOTTOMS FROM THE RECOVERY OF THESE SPENT SOLVENTS AND SPENT SOLVENT MIXTURES.
  
- . Waste code: F003
- . Waste name: THE FOLLOWING SPENT NONHALOGENATED SOLVENTS: XYLENE, ACETONE, ETHYL ACETATE, ETHYL BENZENE, ETHYL ETHER, METHYL ISOBUTYL KETONE, N-BUTYL ALCOHOL, CYCLOHEXANONE, AND METHANOL; ALL SPENT SOLVENT MIXTURES/BLENDS CONTAINING, BEFORE USE, ONLY THE ABOVE SPENT NONHALOGENATED SOLVENTS; AND ALL SPENT SOLVENT MIXTURES/BLENDS CONTAINING, BEFORE USE, ONE OR MORE OF THE ABOVE NONHALOGENATED SOLVENTS, AND A TOTAL OF TEN PERCENT OR MORE (BY VOLUME) OF ONE OR MORE OF THOSE SOLVENTS LISTED IN F001, F002, F004, AND F005; AND STILL BOTTOMS FROM THE RECOVERY OF THESE SPENT SOLVENTS AND SPENT SOLVENT MIXTURES.
  
- . Waste code: F005
- . Waste name: THE FOLLOWING SPENT NONHALOGENATED SOLVENTS: TOLUENE, METHYL ETHYL KETONE, CARBON DISULFIDE, ISOBUTANOL, PYRIDINE, BENZENE, 2-ETHOXYETHANOL, AND 2-NITROPROPANE; ALL SPENT SOLVENT MIXTURES/BLENDS CONTAINING, BEFORE USE, A TOTAL OF TEN PERCENT OR MORE (BY VOLUME) OF ONE OR MORE OF THE ABOVE NONHALOGENATED SOLVENTS OR THOSE SOLVENTS

Map ID  
 Direction  
 Distance  
 Elevation

MAP FINDINGS

Site

Database(s)

EDR ID Number  
 EPA ID Number

**VARIAN S I TORRANCE (Continued)**

**1001967493**

LISTED IN F001, F002, OR F004; AND STILL BOTTOMS FROM THE RECOVERY OF THESE SPENT SOLVENTS AND SPENT SOLVENT MIXTURES.

Violation Status: No violations found

**159**  
**ESE**  
**1/4-1/2**  
**0.296 mi.**  
**1563 ft.**

**STANDARD BRANDS**  
**4100 WEST 190TH STREET**  
**TORRANCE, CA 90503**

**ENVIROSTOR** **S102278881**  
**VCP** **N/A**

**Relative:**  
**Lower**  
**Actual:**  
**80 ft.**

**ENVIROSTOR:**  
 Name: STANDARD BRANDS  
 Address: 4100 WEST 190TH STREET  
 City,State,Zip: TORRANCE, CA 90503  
 Facility ID: 19420033  
 Status: No Further Action  
 Status Date: 09/17/1996  
 Site Code: 400606  
 Site Type: Voluntary Cleanup  
 Site Type Detailed: Voluntary Cleanup  
 Acres: 10  
 NPL: NO  
 Regulatory Agencies: SMBRP  
 Lead Agency: SMBRP  
 Program Manager: Shahir Haddad  
 Supervisor: Sayareh Amirebrahimi  
 Division Branch: Cleanup Chatsworth  
 Assembly: 66  
 Senate: 35  
 Special Program: Voluntary Cleanup Program  
 Restricted Use: NO  
 Site Mgmt Req: NONE SPECIFIED  
 Funding: Responsible Party  
 Latitude: 33.85731  
 Longitude: -118.3451  
 APN: 7352-001-012, 7352001012  
 Past Use: PAINT MANUFACTURING  
 Potential COC: \* Asbestos and Naturally Occurring Asbestos (NOA Lead)  
 Confirmed COC: NONE SPECIFIED  
 Potential Description: SOIL  
 Alias Name: STANDARD BRANDS - EAST WAREHOUSE  
 Alias Type: Alternate Name  
 Alias Name: TRANSAMERICA REALTY SERVICES  
 Alias Type: Alternate Name  
 Alias Name: 7352-001-012  
 Alias Type: APN  
 Alias Name: 7352001012  
 Alias Type: APN  
 Alias Name: 110033617851  
 Alias Type: EPA (FRS #)  
 Alias Name: 400606  
 Alias Type: Project Code (Site Code)  
 Alias Name: 19420033  
 Alias Type: Envirostor ID Number

**Completed Info:**  
 Completed Area Name: PROJECT WIDE  
 Completed Sub Area Name: Not reported



Map ID  
Direction  
Distance  
Elevation

MAP FINDINGS

Site

Database(s)

EDR ID Number  
EPA ID Number

**STANDARD BRANDS (Continued)**

**S102278881**

Completed Document Type: Preliminary Endangerment Assessment Report  
Completed Date: 09/12/1996  
Comments: DTSC reviewed the Preliminary Endangerment Assessment submitted under the Voluntary Cleanup Agreement and concurred with the determination that based on the data and information presented "no further action" is warranted since hazardous constituents at the site do not pose a threat to human health or the environment.

Completed Area Name: PROJECT WIDE  
Completed Sub Area Name: Not reported  
Completed Document Type: Voluntary Cleanup Agreement  
Completed Date: 08/23/1996  
Comments: On 08/23/1996 DTSC and the Transamerica Realty Services on behalf of the Standard Brands Liquidating Trust executed a Voluntary Cleanup Agreement for a PEA on the "East Warehouse" site in Torrance.

Future Area Name: Not reported  
Future Sub Area Name: Not reported  
Future Document Type: Not reported  
Future Due Date: Not reported  
Schedule Area Name: Not reported  
Schedule Sub Area Name: Not reported  
Schedule Document Type: Not reported  
Schedule Due Date: Not reported  
Schedule Revised Date: Not reported

VCP:

Name: STANDARD BRANDS  
Address: 4100 WEST 190TH STREET  
City,State,Zip: TORRANCE, CA 90503  
Facility ID: 19420033  
Site Type: Voluntary Cleanup  
Site Type Detail: Voluntary Cleanup  
Site Mgmt. Req.: NONE SPECIFIED  
Acres: 10  
National Priorities List: NO  
Cleanup Oversight Agencies: SMBRP  
Lead Agency: SMBRP  
Lead Agency Description: DTSC - Site Cleanup Program  
Project Manager: Shahir Haddad  
Supervisor: Sayareh Amirebrahimi  
Division Branch: Cleanup Chatsworth  
Site Code: 400606  
Assembly: 66  
Senate: 35  
Special Programs Code: Voluntary Cleanup Program  
Status: No Further Action  
Status Date: 09/17/1996  
Restricted Use: NO  
Funding: Responsible Party  
Lat/Long: 33.85731 / -118.3451  
APN: 7352-001-012, 7352001012  
Past Use: PAINT MANUFACTURING  
Potential COC: 30002, 30013  
Confirmed COC: NONE SPECIFIED  
Potential Description: SOIL  
Alias Name: STANDARD BRANDS - EAST WAREHOUSE

Map ID  
 Direction  
 Distance  
 Elevation

MAP FINDINGS

Site

Database(s)

EDR ID Number  
 EPA ID Number

**STANDARD BRANDS (Continued)**

**S102278881**

Alias Type: Alternate Name  
 Alias Name: TRANSAMERICA REALTY SERVICES  
 Alias Type: Alternate Name  
 Alias Name: 7352-001-012  
 Alias Type: APN  
 Alias Name: 7352001012  
 Alias Type: APN  
 Alias Name: 110033617851  
 Alias Type: EPA (FRS #)  
 Alias Name: 400606  
 Alias Type: Project Code (Site Code)  
 Alias Name: 19420033  
 Alias Type: Envirostor ID Number

Completed Info:

Completed Area Name: PROJECT WIDE  
 Completed Sub Area Name: Not reported  
 Completed Document Type: Preliminary Endangerment Assessment Report  
 Completed Date: 09/12/1996  
 Comments: DTSC reviewed the Preliminary Endangerment Assessment submitted under the Voluntary Cleanup Agreement and concurred with the determination that based on the data and information presented "no further action" is warranted since hazardous constituents at the site do not pose a threat to human health or the environment.

Completed Area Name: PROJECT WIDE  
 Completed Sub Area Name: Not reported  
 Completed Document Type: Voluntary Cleanup Agreement  
 Completed Date: 08/23/1996  
 Comments: On 08/23/1996 DTSC and the Transamerica Realty Services on behalf of the Standard Brands Liquidating Trust executed a Voluntary Cleanup Agreement for a PEA on the "East Warehouse" site in Torrance.

Future Area Name: Not reported  
 Future Sub Area Name: Not reported  
 Future Document Type: Not reported  
 Future Due Date: Not reported  
 Schedule Area Name: Not reported  
 Schedule Sub Area Name: Not reported  
 Schedule Document Type: Not reported  
 Schedule Due Date: Not reported  
 Schedule Revised Date: Not reported

**160**  
**SSE**  
**1/4-1/2**  
**0.315 mi.**  
**1663 ft.**

**PHOTO WORLD**  
**19800 HAWTHORNE BLVD # 218**  
**TORRANCE, CA 90503**

**SWRCY S118233096**  
**CERS HAZ WASTE N/A**

**Relative:**  
**Lower**  
**Actual:**  
**107 ft.**

SWRCY:  
 Name: PONCE RECYCLING  
 Address: 19800 HAWTHORNE BLVD  
 City,State,Zip: TORRANCE, CA 90503  
 Reg Id: Not reported  
 Cert Id: RC276633.001  
 Mailing Address: 5425 W 64th St  
 Mailing City: Los Angeles  
 Mailing State: CA

Map ID  
Direction  
Distance  
Elevation

MAP FINDINGS

Site

Database(s)

EDR ID Number  
EPA ID Number

**PHOTO WORLD (Continued)**

**S118233096**

Mailing Zip Code: 90056  
Website: Not reported  
Email: poncerecycling@aol.com  
Phone Number: (323) 533-4862  
Rural: N  
Operation Begin Date: 11/01/2018  
Aluminium: Not reported  
Glass: Not reported  
Plastic: Not reported  
Bimetal: Not reported  
Hours of Operation: Mon - Sun 9:00 am - 5:00 pm  
Organization ID: Not reported  
Organization Name: Ponce Recycling Inc

**CERS HAZ WASTE:**

Name: ROSS DRESS FOR LESS #0040  
Address: 19800 HAWTHORNE BLVD STE 150  
City,State,Zip: TORRANCE, CA 90503  
Site ID: 149037  
CERS ID: 10505830  
CERS Description: Hazardous Waste Generator

**Evaluation:**

Eval General Type: Compliance Evaluation Inspection  
Eval Date: 02-17-2017  
Violations Found: No  
Eval Type: Routine done by local agency  
Eval Notes: Brian Lau, Manager The inspection was conducted on 2/16/17 and 2/17/17.  
Eval Division: Los Angeles County Fire Department  
Eval Program: HW  
Eval Source: CERS

**Affiliation:**

Affiliation Type Desc: CUPA District  
Entity Name: Los Angeles County Fire  
Entity Title: Not reported  
Affiliation Address: 5825 Rickenbacker Road  
Affiliation City: Commerce  
Affiliation State: CA  
Affiliation Country: Not reported  
Affiliation Zip: 90040-3027  
Affiliation Phone: (323) 890-4045

Affiliation Type Desc: Environmental Contact  
Entity Name: ASHLEY CAMPBELL  
Entity Title: Not reported  
Affiliation Address: 5151 San Felipe St, Suite 1000  
Affiliation City: Houston  
Affiliation State: TX  
Affiliation Country: Not reported  
Affiliation Zip: 77056  
Affiliation Phone: Not reported

Affiliation Type Desc: Facility Mailing Address  
Entity Name: Mailing Address  
Entity Title: Not reported

Map ID  
Direction  
Distance  
Elevation

MAP FINDINGS

Site

Database(s)

EDR ID Number  
EPA ID Number

PHOTO WORLD (Continued)

S118233096

Affiliation Address: 5130 Hacienda Dr  
Affiliation City: Dublin  
Affiliation State: CA  
Affiliation Country: Not reported  
Affiliation Zip: 94568-7579  
Affiliation Phone: Not reported

Affiliation Type Desc: Document Preparer  
Entity Name: ASHLEY CAMPBELL  
Entity Title: Not reported  
Affiliation Address: Not reported  
Affiliation City: Not reported  
Affiliation State: Not reported  
Affiliation Country: Not reported  
Affiliation Zip: Not reported  
Affiliation Phone: Not reported

Affiliation Type Desc: Operator  
Entity Name: Ross Dress For Less Inc.  
Entity Title: Not reported  
Affiliation Address: Not reported  
Affiliation City: Not reported  
Affiliation State: Not reported  
Affiliation Country: Not reported  
Affiliation Zip: Not reported  
Affiliation Phone: (925) 965-4831

Affiliation Type Desc: Legal Owner  
Entity Name: Ross Dress For Less Inc.  
Entity Title: Not reported  
Affiliation Address: 5130 Hacienda Dr  
Affiliation City: Dublin  
Affiliation State: CA  
Affiliation Country: United States  
Affiliation Zip: 94568-7579  
Affiliation Phone: (925) 965-4831

Affiliation Type Desc: Parent Corporation  
Entity Name: Ross Stores, Inc.  
Entity Title: Not reported  
Affiliation Address: Not reported  
Affiliation City: Not reported  
Affiliation State: Not reported  
Affiliation Country: Not reported  
Affiliation Zip: Not reported  
Affiliation Phone: Not reported

Affiliation Type Desc: Identification Signer  
Entity Name: Ashley Campbell  
Entity Title: ENVIRONMENTAL COMPLIANCE SPECIALIST  
Affiliation Address: Not reported  
Affiliation City: Not reported  
Affiliation State: Not reported  
Affiliation Country: Not reported  
Affiliation Zip: Not reported  
Affiliation Phone: Not reported

Map ID  
Direction  
Distance  
Elevation

MAP FINDINGS

Site

Database(s)

EDR ID Number  
EPA ID Number

**PHOTO WORLD (Continued)**

**S118233096**

Name: OFFICE DEPOT #878  
Address: 19800 HAWTHORNE BLVD STE 248  
City,State,Zip: TORRANCE, CA 90503  
Site ID: 408888  
CERS ID: 10706836  
CERS Description: Hazardous Waste Generator

Evaluation:  
Eval General Type: Compliance Evaluation Inspection  
Eval Date: 07-10-2017  
Violations Found: No  
Eval Type: Routine done by local agency  
Eval Notes: Fermin Fermin, Store Manager  
Eval Division: Los Angeles County Fire Department  
Eval Program: HW  
Eval Source: CERS

Affiliation:  
Affiliation Type Desc: CUPA District  
Entity Name: Los Angeles County Fire  
Entity Title: Not reported  
Affiliation Address: 5825 Rickenbacker Road  
Affiliation City: Commerce  
Affiliation State: CA  
Affiliation Country: Not reported  
Affiliation Zip: 90040-3027  
Affiliation Phone: (323) 890-4045

Affiliation Type Desc: Document Preparer  
Entity Name: Steven Osesek  
Entity Title: Not reported  
Affiliation Address: Not reported  
Affiliation City: Not reported  
Affiliation State: Not reported  
Affiliation Country: Not reported  
Affiliation Zip: Not reported  
Affiliation Phone: Not reported

Affiliation Type Desc: Environmental Contact  
Entity Name: Wendi Lane  
Entity Title: Not reported  
Affiliation Address: 6600 N. Military Trail, Mail Code C492  
Affiliation City: Boca Raton  
Affiliation State: FL  
Affiliation Country: Not reported  
Affiliation Zip: 33496  
Affiliation Phone: Not reported

Affiliation Type Desc: Operator  
Entity Name: Office Depot, Inc.  
Entity Title: Not reported  
Affiliation Address: Not reported  
Affiliation City: Not reported  
Affiliation State: Not reported  
Affiliation Country: Not reported  
Affiliation Zip: Not reported  
Affiliation Phone: (310) 214-9179

Map ID  
Direction  
Distance  
Elevation

MAP FINDINGS

Site

Database(s)

EDR ID Number  
EPA ID Number

PHOTO WORLD (Continued)

S118233096

Affiliation Type Desc: Facility Mailing Address  
Entity Name: Mailing Address  
Entity Title: Not reported  
Affiliation Address: 6600 N. Military Trail C415P  
Affiliation City: Boca Raton  
Affiliation State: FL  
Affiliation Country: Not reported  
Affiliation Zip: 33496  
Affiliation Phone: Not reported

Affiliation Type Desc: Identification Signer  
Entity Name: Steven Ossek  
Entity Title: Consultant acting for Office Depot  
Affiliation Address: Not reported  
Affiliation City: Not reported  
Affiliation State: Not reported  
Affiliation Country: Not reported  
Affiliation Zip: Not reported  
Affiliation Phone: Not reported

Affiliation Type Desc: Legal Owner  
Entity Name: Office Depot, Inc.  
Entity Title: Not reported  
Affiliation Address: 6600 N. Military Trail  
Affiliation City: Boca Raton  
Affiliation State: FL  
Affiliation Country: United States  
Affiliation Zip: 33496  
Affiliation Phone: (561) 438-4800

Affiliation Type Desc: Parent Corporation  
Entity Name: Office Depot, Inc.  
Entity Title: Not reported  
Affiliation Address: Not reported  
Affiliation City: Not reported  
Affiliation State: Not reported  
Affiliation Country: Not reported  
Affiliation Zip: Not reported  
Affiliation Phone: Not reported

Affiliation Type Desc: Property Owner  
Entity Name: Kir Torrance, LP  
Entity Title: Not reported  
Affiliation Address: 3333 New Hyde Park Road Ste 310  
Affiliation City: New Hyde Park  
Affiliation State: NY  
Affiliation Country: United States  
Affiliation Zip: 11042-1205  
Affiliation Phone: (516) 869-9000

Name: MARSHALLS 0114  
Address: 19800 HAWTHORNE BLVD STE 100  
City,State,Zip: TORRANCE, CA 90503  
Site ID: 46781  
CERS ID: 10486564  
CERS Description: Hazardous Waste Generator

Map ID  
Direction  
Distance  
Elevation

MAP FINDINGS

Site

Database(s)

EDR ID Number  
EPA ID Number

PHOTO WORLD (Continued)

S118233096

Violations:

Site ID: 46781  
Site Name: Marshalls 0114  
Violation Date: 08-28-2014  
Citation: 22 CCR 31 67100.8 - California Code of Regulations, Title 22, Chapter 31, Section(s) 67100.8  
Violation Description: Failure of the generator to prepare a hazardous waste management performance report every four years. The report shall contain sufficient detail to convey an understanding of the hazardous waste management approaches used at the site, using narratives, photographs, illustrations, figures or data as necessary, which includes, at a minimum, all of the following: 1) Name and location of the site 2) Four digit SIC code(s) for the site 3) All of the following information for each waste stream identified: A) An estimate, in pounds, of the quantity of hazardous waste generated and the quantity of hazardous waste managed, both onsite and offsite, during the current reporting year and the baseline year; B) A description of current hazardous waste management approaches and identification of all approaches implemented since the baseline year; C) An assessment of the effect, since the baseline year, of each implemented hazardous waste management approach on the weight of hazardous waste generated, the properties which cause it to be classified as a hazardous waste and/or the onsite and offsite management of hazardous waste. The report shall consider, but shall not be limited to all of the following approaches: 1. Source reduction; 2. Onsite or offsite recycling; 3. Onsite or offsite treatment; and D) A description of factors during the current reporting year that have affected hazardous waste generation and onsite and offsite hazardous waste management since the baseline year, including, but not limited to, any of the following: 1. Changes in business activity; 2. Changes in waste classification; 3. Natural phenomena and; 4. Other factors that have affected either the quantity of hazardous waste generated or onsite and offsite hazardous waste management requirements.  
Violation Notes: Returned to compliance on 01/27/2015. OBSERVATION: A container for waste aerosol cans had a label that was not marked with the physical state and hazardous properties and had an incorrect accumulation start date. All hazardous waste containers shall be marked with the following information: 1) the words G Hazardous WasteG ; 2) name and address of generator; 3) hazardous properties; 4) physical state; 5) composition (contents); 6) accumulation start date. CORRECTIVE ACTION: Immediately label these containers and ensure that all hazardous waste containers are marked with all the required information.  
Violation Division: Los Angeles County Fire Department  
Violation Program: HW  
Violation Source: CERS

Site ID: 46781  
Site Name: Marshalls 0114  
Violation Date: 11-19-2014  
Citation: 22 CCR 12 66262.34(f) - California Code of Regulations, Title 22, Chapter 12, Section(s) 66262.34(f)  
Violation Description: Failure to properly label hazardous waste accumulation containers with the following requirements: "Hazardous Waste", name and address of the generator, physical and chemical characteristics of the Hazardous Waste, and starting accumulation date.  
Violation Notes: Returned to compliance on 01/27/2015. OBSERVATION: A container for waste aerosol cans had a label not marked with the physical state and

Map ID  
Direction  
Distance  
Elevation

MAP FINDINGS

Site

Database(s)

EDR ID Number  
EPA ID Number

PHOTO WORLD (Continued)

S118233096

hazardous waste propertie. All hazardous waste containers shall be marked with the following requirements: "Hazardous Waste", name and address of the generator, physical and chemical characteristics of the hazardous waste, contents/composition, and starting accumulation date. CORRECTIVE ACTION: Immediately label these containers and ensure that all hazardous waste containers are marked with all the required information.

Violation Division: Los Angeles County Fire Department  
Violation Program: HW  
Violation Source: CERS

Evaluation:  
Eval General Type: Other/Unknown  
Eval Date: 11-19-2014  
Violations Found: Yes  
Eval Type: Other, not routine, done by local agency  
Eval Notes: Michelle Urrea, Store Manager  
Eval Division: Los Angeles County Fire Department  
Eval Program: HW  
Eval Source: CERS

Eval General Type: Compliance Evaluation Inspection  
Eval Date: 08-28-2014  
Violations Found: Yes  
Eval Type: Routine done by local agency  
Eval Notes: Andrea Carter, Store Manager  
Eval Division: Los Angeles County Fire Department  
Eval Program: HW  
Eval Source: CERS

Eval General Type: Compliance Evaluation Inspection  
Eval Date: 09-28-2016  
Violations Found: No  
Eval Type: Routine done by local agency  
Eval Notes: Barry Polk, Store Manager  
Eval Division: Los Angeles County Fire Department  
Eval Program: HW  
Eval Source: CERS

Eval General Type: Compliance Evaluation Inspection  
Eval Date: 11-08-2019  
Violations Found: No  
Eval Type: Routine done by local agency  
Eval Notes: Joe Aquino, Store Manager  
Eval Division: Los Angeles County Fire Department  
Eval Program: HW  
Eval Source: CERS

Eval General Type: Other/Unknown  
Eval Date: 12-03-2014  
Violations Found: No  
Eval Type: Other, not routine, done by local agency  
Eval Notes: Not reported  
Eval Division: Los Angeles County Fire Department  
Eval Program: HW  
Eval Source: CERS



Map ID  
Direction  
Distance  
Elevation

MAP FINDINGS

Site

Database(s)

EDR ID Number  
EPA ID Number

**PHOTO WORLD (Continued)**

**S118233096**

Eval General Type: Other/Unknown  
Eval Date: 01-27-2015  
Violations Found: No  
Eval Type: Other, not routine, done by local agency  
Eval Notes: Not reported  
Eval Division: Los Angeles County Fire Department  
Eval Program: HW  
Eval Source: CERS

**Enforcement Action:**

Site ID: 46781  
Site Name: Marshalls 0114  
Site Address: 19800 HAWTHORNE BLVD STE 100  
Site City: TORRANCE  
Site Zip: 90503  
Enf Action Date: 08-28-2014  
Enf Action Type: Notice of Violation (Unified Program)  
Enf Action Description: Notice of Violation Issued by the Inspector at the Time of Inspection  
Enf Action Notes: Not reported  
Enf Action Division: Los Angeles County Fire Department  
Enf Action Program: HW  
Enf Action Source: CERS

**Affiliation:**

Affiliation Type Desc: CUPA District  
Entity Name: Los Angeles County Fire  
Entity Title: Not reported  
Affiliation Address: 5825 Rickenbacker Road  
Affiliation City: Commerce  
Affiliation State: CA  
Affiliation Country: Not reported  
Affiliation Zip: 90040-3027  
Affiliation Phone: (323) 890-4045

Affiliation Type Desc: Document Preparer  
Entity Name: Susan Allen  
Entity Title: Not reported  
Affiliation Address: Not reported  
Affiliation City: Not reported  
Affiliation State: Not reported  
Affiliation Country: Not reported  
Affiliation Zip: Not reported  
Affiliation Phone: Not reported

Affiliation Type Desc: Facility Mailing Address  
Entity Name: Mailing Address  
Entity Title: Not reported  
Affiliation Address: 770 Cochituate Road  
Affiliation City: Framingham  
Affiliation State: MA  
Affiliation Country: Not reported  
Affiliation Zip: 01701  
Affiliation Phone: Not reported

Affiliation Type Desc: Legal Owner  
Entity Name: Marshalls of CA, LLC

Map ID  
Direction  
Distance  
Elevation

MAP FINDINGS

Site

Database(s)

EDR ID Number  
EPA ID Number

PHOTO WORLD (Continued)

S118233096

Entity Title: Not reported  
Affiliation Address: 770 Cochituate Road  
Affiliation City: Framingham  
Affiliation State: MA  
Affiliation Country: United States  
Affiliation Zip: 01701  
Affiliation Phone: (774) 308-3651

Affiliation Type Desc: Parent Corporation  
Entity Name: The TJX Companies, Inc.  
Entity Title: Not reported  
Affiliation Address: Not reported  
Affiliation City: Not reported  
Affiliation State: Not reported  
Affiliation Country: Not reported  
Affiliation Zip: Not reported  
Affiliation Phone: Not reported

Affiliation Type Desc: Environmental Contact  
Entity Name: Paul Kangas  
Entity Title: Not reported  
Affiliation Address: 770 Cochituate Road  
Affiliation City: Framingham  
Affiliation State: MA  
Affiliation Country: Not reported  
Affiliation Zip: 01701  
Affiliation Phone: Not reported

Affiliation Type Desc: Property Owner  
Entity Name: KIR TORRANCE, L.P. KIMCO REALTY CORPORATION  
Entity Title: Not reported  
Affiliation Address: 3333 NEW HYDE PARK ROAD P.O. BOX 5020  
Affiliation City: NEW HYDE PARK  
Affiliation State: NY  
Affiliation Country: United States  
Affiliation Zip: 11042  
Affiliation Phone: (516) 869-9000

Affiliation Type Desc: Identification Signer  
Entity Name: Paul Kangas  
Entity Title: SVP, Chief Compliance Officer  
Affiliation Address: Not reported  
Affiliation City: Not reported  
Affiliation State: Not reported  
Affiliation Country: Not reported  
Affiliation Zip: Not reported  
Affiliation Phone: Not reported

Affiliation Type Desc: Operator  
Entity Name: Marshalls  
Entity Title: Not reported  
Affiliation Address: Not reported  
Affiliation City: Not reported  
Affiliation State: Not reported  
Affiliation Country: Not reported  
Affiliation Zip: Not reported  
Affiliation Phone: (774) 308-3651

Map ID  
Direction  
Distance  
Elevation

MAP FINDINGS

Site

Database(s)

EDR ID Number  
EPA ID Number

**PHOTO WORLD (Continued)**

**S118233096**

Name: BURLINGTON STORE #1077  
Address: 19800 HAWTHORNE BLVD STE 280  
City,State,Zip: TORRANCE, CA 90503  
Site ID: 432057  
CERS ID: 10753624  
CERS Description: Hazardous Waste Generator

Violations:

Site ID: 432057  
Site Name: BURLINGTON STORE #1077  
Violation Date: 12-05-2017  
Citation: Un-Specified  
Violation Description: Hazardous Waste Generator Program - Administration/Documentation - General Local Ordinance

Violation Notes: OBSERVATION: The facility generates hazardous waste, but failed to obtain a valid active unified program facility permit for the hazardous waste generator program. Every person, business, or business concern within the jurisdiction of the LACoCUPA and subject to the requirements of one or more of the program elements shall be required to pay the applicable annual fees and any applicable late payment penalty and apply for and obtain from the LACoCUPA a unified program facility permit for the program elements applicable to such facility prior to the commencement of any business or activity related to any of the program elements. Upon receipt of full payment from a unified program facility for all the annual fees, including previous unpaid annual fees, any late payment penalties and the state imposed service charge, assessed pursuant to this chapter and provided all of the applicable regulatory requirements for the permit have been met, the LACoCUPA shall issue a consolidated [Truncated]

Violation Division: Los Angeles County Fire Department  
Violation Program: HW  
Violation Source: CERS

Site ID: 432057  
Site Name: BURLINGTON STORE #1077  
Violation Date: 12-05-2017  
Citation: 22 CCR 12 66262.34(f) - California Code of Regulations, Title 22, Chapter 12, Section(s) 66262.34(f)  
Violation Description: Failure to properly label hazardous waste accumulation containers and portable tanks with the following requirements: "Hazardous Waste", name and address of the generator, physical and chemical characteristics of the Hazardous Waste, and starting accumulation date.

Violation Notes: Returned to compliance on 12/05/2017. OBSERVATION: A container of waste cosmetics had a hazardous waste label that did not indicate the name/address of the generator, physical state, composition (contents), and accumulation start date. All hazardous waste containers shall be marked with the following information: 1) the words G Hazardous WasteG ; 2) name and address of generator; 3) hazardous properties; 4) physical state; 5) composition (contents); and 6) accumulation start date. CORRECTIVE ACTION: Noen. The container was marked with all the required information at the time of inspection.

Violation Division: Los Angeles County Fire Department  
Violation Program: HW  
Violation Source: CERS

Site ID: 432057  
Site Name: BURLINGTON STORE #1077

Map ID  
Direction  
Distance  
Elevation

MAP FINDINGS

Site

Database(s)

EDR ID Number  
EPA ID Number

**PHOTO WORLD (Continued)**

**S118233096**

Violation Date: 12-05-2017  
Citation: HSC 6.5 Multiple - California Health and Safety Code, Chapter 6.5, Section(s) Multiple  
Violation Description: Hazardous Waste Generator Program - Administration/Documentation - General  
Violation Notes: Returned to compliance on 02/08/2018. OBSERVATION: The facility generates hazardous waste, but failed to report required information to the statewide information management system, i.e., the California Environmental Reporting System (CERS). No later than three years after the statewide information management system is established, each CUPA, PA, and regulated business shall report program data electronically. [HSC 25404(e)(4)] CORRECTIVE ACTION: Properly report all required information using CERS, i.e., <https://cers.calepa.ca.gov/>.  
Violation Division: Los Angeles County Fire Department  
Violation Program: HW  
Violation Source: CERS

Evaluation:  
Eval General Type: Compliance Evaluation Inspection  
Eval Date: 12-05-2017  
Violations Found: Yes  
Eval Type: Routine done by local agency  
Eval Notes: Ruby Tidwell, Store Manager  
Eval Division: Los Angeles County Fire Department  
Eval Program: HW  
Eval Source: CERS

Eval General Type: Compliance Evaluation Inspection  
Eval Date: 02-28-2019  
Violations Found: No  
Eval Type: Routine done by local agency  
Eval Notes: Not reported  
Eval Division: Torrance Fire Department  
Eval Program: HMRRP  
Eval Source: CERS

Affiliation:  
Affiliation Type Desc: Environmental Contact  
Entity Name: ASHLEY CAMPBELL  
Entity Title: Not reported  
Affiliation Address: 5151 SAN FELIPE STREET, STE 1000  
Affiliation City: HOUSTON  
Affiliation State: TX  
Affiliation Country: Not reported  
Affiliation Zip: 77056  
Affiliation Phone: Not reported

Affiliation Type Desc: Operator  
Entity Name: BURLINGTON STORE #1077  
Entity Title: Not reported  
Affiliation Address: Not reported  
Affiliation City: Not reported  
Affiliation State: Not reported  
Affiliation Country: Not reported  
Affiliation Zip: Not reported  
Affiliation Phone: (310) 214-4057

Map ID  
Direction  
Distance  
Elevation

MAP FINDINGS

Site

Database(s)

EDR ID Number  
EPA ID Number

**PHOTO WORLD (Continued)**

**S118233096**

Affiliation Type Desc: Document Preparer  
Entity Name: ASHLEY CAMPBELL  
Entity Title: Not reported  
Affiliation Address: Not reported  
Affiliation City: Not reported  
Affiliation State: Not reported  
Affiliation Country: Not reported  
Affiliation Zip: Not reported  
Affiliation Phone: Not reported

Affiliation Type Desc: Identification Signer  
Entity Name: Ashley Campbell  
Entity Title: COMPLIANCE & REGULATORY AFFAIRS SPEC  
Affiliation Address: Not reported  
Affiliation City: Not reported  
Affiliation State: Not reported  
Affiliation Country: Not reported  
Affiliation Zip: Not reported  
Affiliation Phone: Not reported

Affiliation Type Desc: Legal Owner  
Entity Name: BURLINGTON STORE  
Entity Title: Not reported  
Affiliation Address: 1830 ROUTE 130 NORTH  
Affiliation City: BURLINGTON  
Affiliation State: NJ  
Affiliation Country: United States  
Affiliation Zip: 08016  
Affiliation Phone: (609) 387-7800

Affiliation Type Desc: Parent Corporation  
Entity Name: Burlington Stores  
Entity Title: Not reported  
Affiliation Address: Not reported  
Affiliation City: Not reported  
Affiliation State: Not reported  
Affiliation Country: Not reported  
Affiliation Zip: Not reported  
Affiliation Phone: Not reported

Affiliation Type Desc: CUPA District  
Entity Name: Los Angeles County Fire  
Entity Title: Not reported  
Affiliation Address: 5825 Rickenbacker Road  
Affiliation City: Commerce  
Affiliation State: CA  
Affiliation Country: Not reported  
Affiliation Zip: 90040-3027  
Affiliation Phone: (323) 890-4045

Affiliation Type Desc: Facility Mailing Address  
Entity Name: Mailing Address  
Entity Title: Not reported  
Affiliation Address: 1830 ROUTE 130 NORTH  
Affiliation City: BURLINGTON  
Affiliation State: NJ  
Affiliation Country: Not reported

Map ID  
Direction  
Distance  
Elevation

MAP FINDINGS

Site

Database(s)

EDR ID Number  
EPA ID Number

**PHOTO WORLD (Continued)**

**S118233096**

Affiliation Zip: 08016  
Affiliation Phone: Not reported

Name: PHOTO WORLD  
Address: 19800 HAWTHORNE BLVD # 218  
City,State,Zip: TORRANCE, CA 90503  
Site ID: 57471  
CERS ID: 10301074  
CERS Description: Hazardous Waste Generator

Evaluation:  
Eval General Type: Compliance Evaluation Inspection  
Eval Date: 01-24-2014  
Violations Found: No  
Eval Type: Routine done by local agency  
Eval Notes: Not reported  
Eval Division: Los Angeles County Fire Department  
Eval Program: HW  
Eval Source: CERS

Eval General Type: Compliance Evaluation Inspection  
Eval Date: 11-08-2019  
Violations Found: No  
Eval Type: Routine done by local agency  
Eval Notes: Chun Sung Han, Owner  
Eval Division: Los Angeles County Fire Department  
Eval Program: HW  
Eval Source: CERS

Eval General Type: Compliance Evaluation Inspection  
Eval Date: 07-05-2016  
Violations Found: No  
Eval Type: Routine done by local agency  
Eval Notes: Chun Sung Han, Owner  
Eval Division: Los Angeles County Fire Department  
Eval Program: HW  
Eval Source: CERS

Eval General Type: Compliance Evaluation Inspection  
Eval Date: 01-24-2014  
Violations Found: No  
Eval Type: Routine done by local agency  
Eval Notes: Inspected by S. Uyehara.  
Eval Division: Los Angeles County Fire Department  
Eval Program: HW  
Eval Source: CERS

Affiliation:  
Affiliation Type Desc: Document Preparer  
Entity Name: Chun-Sung Han  
Entity Title: Not reported  
Affiliation Address: Not reported  
Affiliation City: Not reported  
Affiliation State: Not reported  
Affiliation Country: Not reported  
Affiliation Zip: Not reported

Map ID  
Direction  
Distance  
Elevation

MAP FINDINGS

Site

Database(s)

EDR ID Number  
EPA ID Number

PHOTO WORLD (Continued)

S118233096

Affiliation Phone:	Not reported
Affiliation Type Desc:	Identification Signer
Entity Name:	Chun-Sung Han
Entity Title:	Owner
Affiliation Address:	Not reported
Affiliation City:	Not reported
Affiliation State:	Not reported
Affiliation Country:	Not reported
Affiliation Zip:	Not reported
Affiliation Phone:	Not reported
Affiliation Type Desc:	Parent Corporation
Entity Name:	PHOTO WORLD
Entity Title:	Not reported
Affiliation Address:	Not reported
Affiliation City:	Not reported
Affiliation State:	Not reported
Affiliation Country:	Not reported
Affiliation Zip:	Not reported
Affiliation Phone:	Not reported
Affiliation Type Desc:	CUPA District
Entity Name:	Los Angeles County Fire
Entity Title:	Not reported
Affiliation Address:	5825 Rickenbacker Road
Affiliation City:	Commerce
Affiliation State:	CA
Affiliation Country:	Not reported
Affiliation Zip:	90040-3027
Affiliation Phone:	(323) 890-4045
Affiliation Type Desc:	Environmental Contact
Entity Name:	Chun-Sung Han
Entity Title:	Not reported
Affiliation Address:	1652 Begonia Way
Affiliation City:	Gardena
Affiliation State:	CA
Affiliation Country:	Not reported
Affiliation Zip:	90248
Affiliation Phone:	Not reported
Affiliation Type Desc:	Facility Mailing Address
Entity Name:	Mailing Address
Entity Title:	Not reported
Affiliation Address:	19800 HAWTHORNE BLVD #218
Affiliation City:	TORRANCE
Affiliation State:	CA
Affiliation Country:	Not reported
Affiliation Zip:	90503
Affiliation Phone:	Not reported
Affiliation Type Desc:	Legal Owner
Entity Name:	CHUN SUNG HAN
Entity Title:	Not reported
Affiliation Address:	19800 HAWTHORNE BLVD # 218
Affiliation City:	TORRANCE

Map ID  
Direction  
Distance  
Elevation

MAP FINDINGS

Site

Database(s)

EDR ID Number  
EPA ID Number

**PHOTO WORLD (Continued)**

**S118233096**

Affiliation State: CA  
Affiliation Country: United States  
Affiliation Zip: 90503  
Affiliation Phone: (310) 218-2511

Affiliation Type Desc: Operator  
Entity Name: Chun-Sung Han  
Entity Title: Not reported  
Affiliation Address: Not reported  
Affiliation City: Not reported  
Affiliation State: Not reported  
Affiliation Country: Not reported  
Affiliation Zip: Not reported  
Affiliation Phone: (310) 218-2511

**AA161**  
**North**  
**1/4-1/2**  
**0.323 mi.**  
**1705 ft.**

**CLASSIC CLEANERS/SOUTHBAY PLACE**  
**4427 REDONDO BEACH BLVD.**  
**LAWNDALE, CA 90260**  
**Site 1 of 2 in cluster AA**

**ENVIROSTOR** **S106167015**  
**DRYCLEANERS** **N/A**  
**LA Co. Site Mitigation**

**Relative:**  
**Lower**  
**Actual:**  
**102 ft.**

**ENVIROSTOR:**  
Name: CLASSIC CLEANERS/SOUTHBAY PLACE  
Address: 4427 REDONDO BEACH BLVD.  
City,State,Zip: LAWNDALE, CA 90260  
Facility ID: 19720047  
Status: Refer: 1248 Local Agency  
Status Date: 02/02/2000  
Site Code: Not reported  
Site Type: Evaluation  
Site Type Detailed: Evaluation  
Acres: 0  
NPL: NO  
Regulatory Agencies: LOS ANGELES COUNTY  
Lead Agency: LOS ANGELES COUNTY  
Program Manager: Not reported  
Supervisor: Referred - Not Assigned  
Division Branch: Cleanup Cypress  
Assembly: 62  
Senate: 35  
Special Program: Not reported  
Restricted Use: NO  
Site Mgmt Req: NONE SPECIFIED  
Funding: Not Applicable  
Latitude: 33.87387  
Longitude: -118.3532  
APN: 4081027049  
Past Use: NONE SPECIFIED  
Potential COC: NONE SPECIFIED  
Confirmed COC: NONE SPECIFIED  
Potential Description: NONE SPECIFIED  
Alias Name: 4081027049  
Alias Type: APN  
Alias Name: 19720047  
Alias Type: Envirostor ID Number

Completed Info:



Map ID  
Direction  
Distance  
Elevation

MAP FINDINGS

Site

Database(s)

EDR ID Number  
EPA ID Number

**CLASSIC CLEANERS/SOUTHBAY PLACE (Continued)**

**S106167015**

Completed Area Name: PROJECT WIDE  
Completed Sub Area Name: Not reported  
Completed Document Type: SB 1248 Notification  
Completed Date: 01/27/2000  
Comments: DTSC is not involved with this project.

Future Area Name: Not reported  
Future Sub Area Name: Not reported  
Future Document Type: Not reported  
Future Due Date: Not reported  
Schedule Area Name: Not reported  
Schedule Sub Area Name: Not reported  
Schedule Document Type: Not reported  
Schedule Due Date: Not reported  
Schedule Revised Date: Not reported

**DRYCLEANERS:**

Name: CLASSIC CLEANERS  
Address: 4427 REDONDO BEACH BLVD  
City,State,Zip: LAWNDALE, CA 902603465  
EPA Id: CAL000024265  
NAICS Code: 81232  
NAICS Description: Drycleaning and Laundry Services (except Coin-Operated)  
SIC Code: 7211  
SIC Description: Power Laundries, Family and Commercial  
Create Date: 05/09/1990  
Facility Active: No  
Inactive Date: 06/30/2015  
Facility Addr2: Not reported  
Owner Name: CLASSIC CLEANERS  
Owner Address: 7004 CALLE QUIETA  
Owner Address 2: Not reported  
Owner Telephone: 3108564100  
Contact Name: DANIEL GONZALAZ  
Contact Address: 4427 REDONDO BEACH BLVD  
Contact Address 2: Not reported  
Contact Telephone: 3103704180  
Mailing Name: Not reported  
Mailing Address 1: 4427 REDONDO BEACH BLVD  
Mailing Address 2: Not reported  
Mailing City: LAWNDALE  
Mailing State: CA  
Mailing Zip: 902600000  
Owner Fax: 3108564107  
Region Code: 3

**LA Co. Site Mitigation:**

Name: SOUTH BAY PL / CLASSIC CLNR. #2  
Address: 4427 REDONDO BEACH BLVD  
City,State,Zip: LAWNDALE, CA 90260  
Facility ID: Not reported  
Status: Not reported  
Site ID: SD0000132  
Jurisdiction: State  
Case ID: RO0000138  
Abated: Yes

Map ID  
Direction  
Distance  
Elevation

MAP FINDINGS

Site

Database(s)

EDR ID Number  
EPA ID Number

**CLASSIC CLEANERS/SOUTHBAY PLACE (Continued)**

**S106167015**

Assigned To: Kim Clark  
Entered Date: 11/29/2004  
Abated Date: 01/04/2001

Name: SOUTH BAY PL/CLASSIC CLEANERS  
Address: 4427 REDONDO BEACH BLVD  
City,State,Zip: LAWNDALE, CA 90260  
Facility ID: FA0021745  
Status: Not reported  
Site ID: SD0010002  
Jurisdiction: State  
Case ID: RO0010002  
Abated: Yes  
Assigned To: Kim Clark  
Entered Date: 05/11/2004  
Abated Date: 03/30/2000

162  
NNE  
1/4-1/2  
0.325 mi.  
1714 ft.

**CHEVRON #9-7824**  
**18201 HAWTHORNE BLVD**  
**TORRANCE, CA 90504**

**LUST** **S102427380**  
**HIST CORTESE** **N/A**  
**CERS**

**Relative:**  
**Lower**  
**Actual:**  
**92 ft.**

LUST:  
Name: CHEVRON #9-7824  
Address: 18201 HAWTHORNE BLVD  
City,State,Zip: TORRANCE, CA 90504  
Lead Agency: LOS ANGELES RWQCB (REGION 4)  
Case Type: LUST Cleanup Site  
Geo Track: [http://geotracker.waterboards.ca.gov/profile\\_report.asp?global\\_id=T0603701487](http://geotracker.waterboards.ca.gov/profile_report.asp?global_id=T0603701487)  
Global Id: T0603701487  
Latitude: 33.865239  
Longitude: -118.353063  
Status: Completed - Case Closed  
Status Date: 09/20/1995  
Case Worker: YR  
RB Case Number: 905040134  
Local Agency: TORRANCE, CITY OF  
File Location: Not reported  
Local Case Number: Not reported  
Potential Media Affect: Aquifer used for drinking water supply  
Potential Contaminants of Concern: Gasoline  
Site History: Not reported

LUST:  
Global Id: T0603701487  
Contact Type: Local Agency Caseworker  
Contact Name: RICHARD V. BONGARD  
Organization Name: TORRANCE, CITY OF  
Address: Not reported  
City: R4 UNKNOWN  
Email: Not reported  
Phone Number: 3106182973  
  
Global Id: T0603701487  
Contact Type: Regional Board Caseworker  
Contact Name: YUE RONG  
Organization Name: LOS ANGELES RWQCB (REGION 4)

Map ID  
Direction  
Distance  
Elevation

MAP FINDINGS

Site

Database(s)

EDR ID Number  
EPA ID Number

**CHEVRON #9-7824 (Continued)**

**S102427380**

Address: 320 W. 4TH ST., SUITE 200  
City: Los Angeles  
Email: yrong@waterboards.ca.gov  
Phone Number: Not reported

**LUST:**

Global Id: T0603701487  
Action Type: Other  
Date: 12/23/1991  
Action: Leak Discovery

Global Id: T0603701487  
Action Type: Other  
Date: 04/01/1992  
Action: Leak Reported

**LUST:**

Global Id: T0603701487  
Status: Open - Case Begin Date  
Status Date: 12/23/1991

Global Id: T0603701487  
Status: Open - Site Assessment  
Status Date: 04/01/1992

Global Id: T0603701487  
Status: Completed - Case Closed  
Status Date: 09/20/1995

**LUST REG 4:**

Region: 4  
Regional Board: 04  
County: Los Angeles  
Facility Id: 905040134  
Status: Case Closed  
Substance: Gasoline  
Substance Quantity: Not reported  
Local Case No: Not reported  
Case Type: Groundwater  
Abatement Method Used at the Site: Not reported  
Global ID: T0603701487  
W Global ID: Not reported  
Staff: UNK  
Local Agency: 19038  
Cross Street: 182ND ST.  
Enforcement Type: Not reported  
Date Leak Discovered: 12/23/1991  
Date Leak First Reported: 4/1/1992  
Date Leak Record Entered: 4/24/1992  
Date Confirmation Began: Not reported  
Date Leak Stopped: Not reported  
Date Case Last Changed on Database: 9/20/1995  
Date the Case was Closed: 9/20/1995  
How Leak Discovered: Subsurface Monitoring  
How Leak Stopped: Not reported

Map ID  
Direction  
Distance  
Elevation

MAP FINDINGS

Site

Database(s)

EDR ID Number  
EPA ID Number

**CHEVRON #9-7824 (Continued)**

**S102427380**

Cause of Leak: Structure Failure  
Leak Source: Tank  
Operator: Not reported  
Water System: Not reported  
Well Name: Not reported  
Approx. Dist To Production Well (ft): 4206.3793971514367267968724461  
Source of Cleanup Funding: Tank  
Preliminary Site Assessment Workplan Submitted: Not reported  
Preliminary Site Assessment Began: Not reported  
Pollution Characterization Began: 4/1/1992  
Remediation Plan Submitted: Not reported  
Remedial Action Underway: Not reported  
Post Remedial Action Monitoring Began: Not reported  
Enforcement Action Date: Not reported  
Historical Max MTBE Date: Not reported  
Hist Max MTBE Conc in Groundwater: Not reported  
Hist Max MTBE Conc in Soil: Not reported  
Significant Interim Remedial Action Taken: Not reported  
GW Qualifier: Not reported  
Soil Qualifier: Not reported  
Organization: Not reported  
Owner Contact: Not reported  
Responsible Party: WELLS FARGO REAL EST. NEG.  
RP Address: SAME AS ABOVE  
Program: LUST  
Lat/Long: 33.8655042 / -1  
Local Agency Staff: RVB  
Beneficial Use: Not reported  
Priority: Not reported  
Cleanup Fund Id: Not reported  
Suspended: Not reported  
Assigned Name: Not reported  
Summary: TORRANCE REFERRED CASE O/A GW CONTAMINATION.

**HIST CORTESE:**

edr\_fname: CHEVRON #9-7824  
edr\_fadd1: 18201 HAWTHORNE  
City,State,Zip: TORRANCE, CA 90504  
Region: CORTESE  
Facility County Code: 19  
Reg By: LTNKA  
Reg Id: 905040134

**CERS:**

Name: CHEVRON #9-7824  
Address: 18201 HAWTHORNE BLVD  
City,State,Zip: TORRANCE, CA 90504  
Site ID: 216648  
CERS ID: T0603701487  
CERS Description: Leaking Underground Storage Tank Cleanup Site

**Affiliation:**

Affiliation Type Desc: Regional Board Caseworker  
Entity Name: YUE RONG - LOS ANGELES RWQCB (REGION 4)  
Entity Title: Not reported  
Affiliation Address: 320 W. 4TH ST., SUITE 200  
Affiliation City: Los Angeles

Map ID  
Direction  
Distance  
Elevation

MAP FINDINGS

Site

Database(s)

EDR ID Number  
EPA ID Number

**CHEVRON #9-7824 (Continued)**

**S102427380**

Affiliation State: CA  
Affiliation Country: Not reported  
Affiliation Zip: Not reported  
Affiliation Phone: Not reported  
  
Affiliation Type Desc: Local Agency Caseworker  
Entity Name: RICHARD V. BONGARD - TORRANCE, CITY OF  
Entity Title: Not reported  
Affiliation Address: Not reported  
Affiliation City: R4 UNKNOWN  
Affiliation State: CA  
Affiliation Country: Not reported  
Affiliation Zip: Not reported  
Affiliation Phone: 3106182973

163  
NNE  
1/4-1/2  
0.331 mi.  
1747 ft.

**RALPHS SUPERMARKET**  
**1413 HAWTHORNE**  
**REDONDO BEACH, CA 90278**

**CPS-SLIC**  
**CERS HAZ WASTE**  
**CERS**

**S104404834**  
**N/A**

**Relative:**  
**Lower**  
  
**Actual:**  
**93 ft.**

**CPS-SLIC:**  
Name: RALPHS SUPERMARKET  
Address: 1413 HAWTHORNE BLVD  
City,State,Zip: REDONDO BEACH, CA 90278  
Region: STATE  
**Facility Status: Completed - Case Closed**  
Status Date: 10/18/1997  
Global Id: SLT43601599  
Lead Agency: LOS ANGELES RWQCB (REGION 4)  
Lead Agency Case Number: Not reported  
Latitude: 33.8581424274924  
Longitude: -118.376922795569  
Case Type: Cleanup Program Site  
Case Worker: Not reported  
Local Agency: Not reported  
RB Case Number: 0717  
File Location: Not reported  
Potential Media Affected: Not reported  
Potential Contaminants of Concern: Not reported  
Site History: Not reported

[Click here to access the California GeoTracker records for this facility:](#)

**SLIC REG 4:**  
Region: 4  
Facility Status: No further action required  
SLIC: 0717  
Substance: TPH  
Staff: Not reported

**CERS HAZ WASTE:**  
Name: RALPHS GROCERY #120  
Address: 1413 HAWTHORNE BLVD  
City,State,Zip: REDONDO BEACH, CA 90278  
Site ID: 146264

Map ID  
Direction  
Distance  
Elevation

MAP FINDINGS

Site

Database(s)

EDR ID Number  
EPA ID Number

**RALPHS SUPERMARKET (Continued)**

**S104404834**

CERS ID: 10160167  
CERS Description: Hazardous Waste Generator

CERS:  
Name: RALPHS SUPERMARKET  
Address: 1413 HAWTHORNE BLVD  
City,State,Zip: REDONDO BEACH, CA 90278  
Site ID: 244922  
CERS ID: SLT43601599  
CERS Description: Cleanup Program Site

Name: RALPHS GROCERY #120  
Address: 1413 HAWTHORNE BLVD  
City,State,Zip: REDONDO BEACH, CA 90278  
Site ID: 146264  
CERS ID: 10160167  
CERS Description: Chemical Storage Facilities

Violations:  
Site ID: 146264  
Site Name: RALPHS GROCERY #120  
Violation Date: 05-21-2018  
Citation: HSC 6.95 25508(a)(1) - California Health and Safety Code, Chapter 6.95, Section(s) 25508(a)(1)  
Violation Description: Failure to complete and electronically submit a site map with all required content.  
Violation Notes: Returned to compliance on 07/13/2018. OBSERVATION: The business failed to complete and electronically submit a site map with all required content including: north orientation, loading area, internal roads, adjacent streets, storm and sewer drains, access and exit points, emergency shut offs, evacuation staging area, hazardous materials/waste storage areas and emergency response equipment. Observation: Your Hazardous Materials Inventory was not accepted, Site Map is missing information on map. Need location of each emergency response equipment. CORRECTIVE ACTION: Complete and electronically submit a site map with all required content.  
Violation Division: Los Angeles County Fire Department  
Violation Program: HMRRP  
Violation Source: CERS

Evaluation:  
Eval General Type: Compliance Evaluation Inspection  
Eval Date: 05-21-2018  
Violations Found: No  
Eval Type: Routine done by local agency  
Eval Notes: Helena Contreras No violation observed.  
Eval Division: Los Angeles County Fire Department  
Eval Program: HW  
Eval Source: CERS

Eval General Type: Compliance Evaluation Inspection  
Eval Date: 07-07-2015  
Violations Found: No  
Eval Type: Routine done by local agency  
Eval Notes: Howie Vinberg, Sales Manager  
Eval Division: Los Angeles County Fire Department  
Eval Program: HW

Map ID  
Direction  
Distance  
Elevation

MAP FINDINGS

Site

Database(s)

EDR ID Number  
EPA ID Number

**RALPHS SUPERMARKET (Continued)**

**S104404834**

Eval Source: CERS  
  
Eval General Type: Other/Unknown  
Eval Date: 03-22-2019  
Violations Found: No  
Eval Type: Other, not routine, done by local agency  
Eval Notes: Not reported  
Eval Division: Los Angeles County Fire Department  
Eval Program: HMRRP  
Eval Source: CERS

Eval General Type: Compliance Evaluation Inspection  
Eval Date: 10-10-2013  
Violations Found: No  
Eval Type: Routine done by local agency  
Eval Notes: NO VIOLATIONS NOTED  
Eval Division: Redondo Beach Fire Department  
Eval Program: HMRRP  
Eval Source: CERS

Eval General Type: Compliance Evaluation Inspection  
Eval Date: 05-21-2018  
Violations Found: Yes  
Eval Type: Routine done by local agency  
Eval Notes: Helena Contreras  
Eval Division: Los Angeles County Fire Department  
Eval Program: HMRRP  
Eval Source: CERS

Eval General Type: Compliance Evaluation Inspection  
Eval Date: 01-14-2014  
Violations Found: No  
Eval Type: Routine done by local agency  
Eval Notes: NO VIOLATIONS NOTED  
Eval Division: Redondo Beach Fire Department  
Eval Program: HMRRP  
Eval Source: CERS

Coordinates:  
Site ID: 146264  
Facility Name: RALPHS GROCERY #120  
Env Int Type Code: HWG  
Program ID: 10160167  
Coord Name: Not reported  
Ref Point Type Desc: Center of a facility or station.  
Latitude: 33.866760  
Longitude: -118.353550

Affiliation:  
Affiliation Type Desc: CUPA District  
Entity Name: Los Angeles County Fire  
Entity Title: Not reported  
Affiliation Address: 5825 Rickenbacker Road  
Affiliation City: Commerce  
Affiliation State: CA  
Affiliation Country: Not reported

Map ID  
Direction  
Distance  
Elevation

MAP FINDINGS

Site

Database(s)

EDR ID Number  
EPA ID Number

**RALPHS SUPERMARKET (Continued)**

**S104404834**

Affiliation Zip: 90040-3027  
Affiliation Phone: (323) 890-4045

Affiliation Type Desc: Environmental Contact  
Entity Name: Matthew Eaton  
Entity Title: Not reported  
Affiliation Address: P.O. Box 54143  
Affiliation City: Los Angeles  
Affiliation State: CA  
Affiliation Country: Not reported  
Affiliation Zip: 90054-0143  
Affiliation Phone: Not reported

Affiliation Type Desc: Legal Owner  
Entity Name: Ralphs Grocery Company  
Entity Title: Not reported  
Affiliation Address: P.O. Box 54143  
Affiliation City: Los Angeles  
Affiliation State: CA  
Affiliation Country: United States  
Affiliation Zip: 90054-0143  
Affiliation Phone: (310) 884-9000

Affiliation Type Desc: Parent Corporation  
Entity Name: Ralphs Grocery Company  
Entity Title: Not reported  
Affiliation Address: Not reported  
Affiliation City: Not reported  
Affiliation State: Not reported  
Affiliation Country: Not reported  
Affiliation Zip: Not reported  
Affiliation Phone: Not reported

Affiliation Type Desc: Document Preparer  
Entity Name: Ralphs Grocery Company  
Entity Title: Not reported  
Affiliation Address: Not reported  
Affiliation City: Not reported  
Affiliation State: Not reported  
Affiliation Country: Not reported  
Affiliation Zip: Not reported  
Affiliation Phone: Not reported

Affiliation Type Desc: Facility Mailing Address  
Entity Name: Mailing Address  
Entity Title: Not reported  
Affiliation Address: P.O. Box 54143  
Affiliation City: Los Angeles  
Affiliation State: CA  
Affiliation Country: Not reported  
Affiliation Zip: 90054-0143  
Affiliation Phone: Not reported

Affiliation Type Desc: Identification Signer  
Entity Name: Matthew Eaton  
Entity Title: Manager Environmental Affairs  
Affiliation Address: Not reported



Map ID  
 Direction  
 Distance  
 Elevation

MAP FINDINGS

Site

Database(s)

EDR ID Number  
 EPA ID Number

**RALPHS SUPERMARKET (Continued)**

**S104404834**

Affiliation City: Not reported  
 Affiliation State: Not reported  
 Affiliation Country: Not reported  
 Affiliation Zip: Not reported  
 Affiliation Phone: Not reported

Affiliation Type Desc: Operator  
 Entity Name: Ralphs Grocery Company  
 Entity Title: Not reported  
 Affiliation Address: Not reported  
 Affiliation City: Not reported  
 Affiliation State: Not reported  
 Affiliation Country: Not reported  
 Affiliation Zip: Not reported  
 Affiliation Phone: (310) 884-9000

Affiliation Type Desc: Property Owner  
 Entity Name: Redondo Capital, LLC c/o Safco Capital Corp.  
 Entity Title: Not reported  
 Affiliation Address: 1850 S. Sepulveda Blvd  
 Affiliation City: Los Angeles  
 Affiliation State: CA  
 Affiliation Country: United States  
 Affiliation Zip: 90025-  
 Affiliation Phone: (310) 473-9500

**AA164**  
**North**  
**1/4-1/2**  
**0.333 mi.**  
**1759 ft.**

**TRIANGLE SHOPPING CENTER**  
**2323 HAWTHORNE BLVD**  
**REDONDO BEACH, CA 90278**

**Site 2 of 2 in cluster AA**

**LUST** **S104234278**  
**HIST CORTESE** **N/A**  
**CERS**

**Relative:**  
**Lower**  
**Actual:**  
**100 ft.**

**LUST:**  
 Name: TRIANGLE SHOPPING CENTER  
 Address: 2323 HAWTHORNE BLVD  
 City,State,Zip: REDONDO BEACH, CA 90278  
 Lead Agency: LOS ANGELES RWQCB (REGION 4)  
 Case Type: LUST Cleanup Site  
 Geo Track: [http://geotracker.waterboards.ca.gov/profile\\_report.asp?global\\_id=T0603701319](http://geotracker.waterboards.ca.gov/profile_report.asp?global_id=T0603701319)  
 Global Id: T0603701319  
 Latitude: 33.873712  
 Longitude: -118.353032  
 Status: Completed - Case Closed  
 Status Date: 10/22/1999  
 Case Worker: Not reported  
 RB Case Number: 902780043  
 Local Agency: LOS ANGELES COUNTY  
 File Location: Not reported  
 Local Case Number: Not reported  
 Potential Media Affect: Soil  
 Potential Contaminants of Concern: Gasoline  
 Site History: Not reported

**LUST:**  
 Global Id: T0603701319  
 Contact Type: Local Agency Caseworker  
 Contact Name: JOHN AWUJO

Map ID  
Direction  
Distance  
Elevation

MAP FINDINGS

Site

Database(s)

EDR ID Number  
EPA ID Number

**TRIANGLE SHOPPING CENTER (Continued)**

**S104234278**

Organization Name: LOS ANGELES COUNTY  
Address: 900 S FREMONT AVE  
City: ALHAMBRA  
Email: jawujo@dpw.lacounty.gov  
Phone Number: 6264583507

LUST:

Global Id: T0603701319  
Action Type: Other  
Date: 07/27/1999  
Action: Leak Discovery

Global Id: T0603701319  
Action Type: Other  
Date: 01/07/1976  
Action: Leak Stopped

Global Id: T0603701319  
Action Type: Other  
Date: 09/07/1999  
Action: Leak Reported

LUST:

Global Id: T0603701319  
Status: Open - Case Begin Date  
Status Date: 01/07/1976

Global Id: T0603701319  
Status: Open - Site Assessment  
Status Date: 08/20/1999

Global Id: T0603701319  
Status: Completed - Case Closed  
Status Date: 10/22/1999

LUST REG 4:

Region: 4  
Regional Board: 04  
County: Los Angeles  
Facility Id: 902780043  
Status: Case Closed  
Substance: Gasoline  
Substance Quantity: Not reported  
Local Case No: Not reported  
Case Type: Soil  
Abatement Method Used at the Site: No Action Required  
Global ID: T0603701319  
W Global ID: Not reported  
Staff: MSH  
Local Agency: 19000  
Cross Street: REDONDO BEACH  
Enforcement Type: Not reported  
Date Leak Discovered: 7/27/1999  
Date Leak First Reported: 9/7/1999  
Date Leak Record Entered: Not reported

Map ID  
Direction  
Distance  
Elevation

MAP FINDINGS

Site

Database(s)

EDR ID Number  
EPA ID Number

**TRIANGLE SHOPPING CENTER (Continued)**

**S104234278**

Date Confirmation Began: Not reported  
Date Leak Stopped: 1/7/1976  
Date Case Last Changed on Database: 10/5/1999  
Date the Case was Closed: 10/22/1999  
How Leak Discovered: Subsurface Monitoring  
How Leak Stopped: Not reported  
Cause of Leak: UNK  
Leak Source: UNK  
Operator: Not reported  
Water System: Not reported  
Well Name: Not reported  
Approx. Dist To Production Well (ft): 3902.2329274145465122205286002  
Source of Cleanup Funding: UNK  
Preliminary Site Assessment Workplan Submitted: Not reported  
Preliminary Site Assessment Began: Not reported  
Pollution Characterization Began: 8/20/1999  
Remediation Plan Submitted: Not reported  
Remedial Action Underway: Not reported  
Post Remedial Action Monitoring Began: Not reported  
Enforcement Action Date: Not reported  
Historical Max MTBE Date: Not reported  
Hist Max MTBE Conc in Groundwater: Not reported  
Hist Max MTBE Conc in Soil: Not reported  
Significant Interim Remedial Action Taken: Not reported  
GW Qualifier: Not reported  
Soil Qualifier: Not reported  
Organization: Not reported  
Owner Contact: Not reported  
Responsible Party: 2300 HAWTHORNE BLVD CORP.  
RP Address: 4385 POPLAR AVE., MEMPHIS, TN 38138  
Program: LUST  
Lat/Long: 33.8687741 / -1  
Local Agency Staff: Not reported  
Beneficial Use: Not reported  
Priority: 3A1  
Cleanup Fund Id: Not reported  
Suspended: Not reported  
Assigned Name: Not reported  
Summary: FIVE (5) USTS WERE REMOVED IN 1976 PER CITY BUILDING PERMIT DOCUMENT.  
PROPERTY IS CURRENTLY OCCUPIED BY "TURNERS OUTDOORSMAN" RETAIL STORE.  
THE CURRENT PROPERTY OWNER IS 2300 HAWTHORNE BLVD. CORP.

**HIST CORTESE:**

edr\_fname: TRIANGLE SHOPPING CENTER  
edr\_fadd1: 2323 HAWTHORNE  
City,State,Zip: REDONDO BEACH, CA 90278  
Region: CORTESE  
Facility County Code: 19  
Reg By: LTNKA  
Reg Id: 902780043

**CERS:**

Name: TRIANGLE SHOPPING CENTER  
Address: 2323 HAWTHORNE BLVD  
City,State,Zip: REDONDO BEACH, CA 90278  
Site ID: 209855

Map ID  
Direction  
Distance  
Elevation

MAP FINDINGS

Site

Database(s)

EDR ID Number  
EPA ID Number

**TRIANGLE SHOPPING CENTER (Continued)**

**S104234278**

CERS ID: T0603701319  
CERS Description: Leaking Underground Storage Tank Cleanup Site  
Affiliation:  
Affiliation Type Desc: Local Agency Caseworker  
Entity Name: JOHN AWUJO - LOS ANGELES COUNTY  
Entity Title: Not reported  
Affiliation Address: 900 S FREMONT AVE  
Affiliation City: ALHAMBRA  
Affiliation State: CA  
Affiliation Country: Not reported  
Affiliation Zip: Not reported  
Affiliation Phone: 6264583507

165  
NNE  
1/4-1/2  
0.342 mi.  
1807 ft.

**SOUTH BAY SOUTHERN SHOPPING C  
1501 HAWTHORNE BLVD  
REDONDO BEACH, CA 90278**

**LUST S104891046  
CERS N/A**

**Relative:  
Lower  
Actual:  
93 ft.**

LUST:  
Name: SOUTH BAY GALLERIA SOUTH LOT  
Address: 1501 HAWTHORNE BLVD  
City,State,Zip: REDONDO BEACH, CA 90278  
Lead Agency: LOS ANGELES RWQCB (REGION 4)  
Case Type: LUST Cleanup Site  
Geo Track: [http://geotracker.waterboards.ca.gov/profile\\_report.asp?global\\_id=T0603791330](http://geotracker.waterboards.ca.gov/profile_report.asp?global_id=T0603791330)  
Global Id: T0603791330  
Latitude: 33.8678098760295  
Longitude: -118.353272080421  
Status: Completed - Case Closed  
Status Date: 06/05/2009  
Case Worker: DMB  
RB Case Number: 902780061  
Local Agency: LOS ANGELES COUNTY  
File Location: Regional Board  
Local Case Number: Not reported  
Potential Media Affect: Aquifer used for drinking water supply  
Potential Contaminants of Concern: Gasoline  
Site History: Not reported

LUST:  
Global Id: T0603791330  
Contact Type: Regional Board Caseworker  
Contact Name: DAVID M. BJOSTAD  
Organization Name: LOS ANGELES RWQCB (REGION 4)  
Address: 320 W. 4th Street, Suite 200  
City: Los Angeles  
Email: dave.bjostad@waterboards.ca.gov  
Phone Number: Not reported  
  
Global Id: T0603791330  
Contact Type: Local Agency Caseworker  
Contact Name: JOHN AWUJO  
Organization Name: LOS ANGELES COUNTY  
Address: 900 S FREMONT AVE  
City: ALHAMBRA  
Email: jawujo@dpw.lacounty.gov

Map ID  
Direction  
Distance  
Elevation

MAP FINDINGS

Site

Database(s)

EDR ID Number  
EPA ID Number

**SOUTH BAY SOUTHERN SHOPPING C (Continued)**

**S104891046**

Phone Number: 6264583507

LUST:

Global Id: T0603791330  
Action Type: RESPONSE  
Date: 02/01/2008  
Action: Soil and Water Investigation Workplan

Global Id: T0603791330  
Action Type: RESPONSE  
Date: 01/15/2008  
Action: Unknown

Global Id: T0603791330  
Action Type: RESPONSE  
Date: 05/13/1996  
Action: Request for Closure

Global Id: T0603791330  
Action Type: RESPONSE  
Date: 02/01/2008  
Action: Soil and Water Investigation Workplan

Global Id: T0603791330  
Action Type: RESPONSE  
Date: 01/15/2008  
Action: Unknown

Global Id: T0603791330  
Action Type: ENFORCEMENT  
Date: 05/29/2009  
Action: Site Visit / Inspection / Sampling

Global Id: T0603791330  
Action Type: RESPONSE  
Date: 01/15/2009  
Action: Monitoring Report - Quarterly

Global Id: T0603791330  
Action Type: RESPONSE  
Date: 04/15/2009  
Action: Monitoring Report - Quarterly

Global Id: T0603791330  
Action Type: RESPONSE  
Date: 05/30/2008  
Action: Well Installation Report

Global Id: T0603791330  
Action Type: ENFORCEMENT  
Date: 06/05/2009  
Action: Closure/No Further Action Letter

Global Id: T0603791330  
Action Type: RESPONSE  
Date: 02/29/2008  
Action: Other Report / Document

Map ID  
Direction  
Distance  
Elevation

MAP FINDINGS

Site

Database(s)

EDR ID Number  
EPA ID Number

**SOUTH BAY SOUTHERN SHOPPING C (Continued)**

**S104891046**

Global Id: T0603791330  
Action Type: RESPONSE  
Date: 07/15/2008  
Action: Monitoring Report - Quarterly

Global Id: T0603791330  
Action Type: RESPONSE  
Date: 03/04/2009  
Action: Request for Closure

Global Id: T0603791330  
Action Type: Other  
Date: 01/30/1996  
Action: Leak Discovery

Global Id: T0603791330  
Action Type: ENFORCEMENT  
Date: 11/28/2007  
Action: Staff Letter

Global Id: T0603791330  
Action Type: ENFORCEMENT  
Date: 05/11/2001  
Action: Staff Letter

Global Id: T0603791330  
Action Type: Other  
Date: 01/08/1984  
Action: Leak Stopped

Global Id: T0603791330  
Action Type: ENFORCEMENT  
Date: 01/23/2008  
Action: Site Visit / Inspection / Sampling

Global Id: T0603791330  
Action Type: ENFORCEMENT  
Date: 02/14/2008  
Action: Staff Letter

Global Id: T0603791330  
Action Type: RESPONSE  
Date: 04/15/2008  
Action: Monitoring Report - Quarterly

Global Id: T0603791330  
Action Type: Other  
Date: 02/01/1996  
Action: Leak Reported

**LUST:**

Global Id: T0603791330  
Status: Open - Case Begin Date  
Status Date: 01/08/1984

Global Id: T0603791330  
Status: Open - Site Assessment

Map ID  
Direction  
Distance  
Elevation

MAP FINDINGS

Site

Database(s)

EDR ID Number  
EPA ID Number

**SOUTH BAY SOUTHERN SHOPPING C (Continued)**

**S104891046**

Status Date: 01/02/1996

Global Id: T0603791330  
Status: Open - Remediation  
Status Date: 02/02/1996

Global Id: T0603791330  
Status: Open - Site Assessment  
Status Date: 01/25/2008

Global Id: T0603791330  
Status: Open - Site Assessment  
Status Date: 03/25/2008

Global Id: T0603791330  
Status: Completed - Case Closed  
Status Date: 06/05/2009

**LUST REG 4:**

Region: 4  
Regional Board: 04  
County: Los Angeles  
Facility Id: 902780061  
Status: Remedial action (cleanup) Underway  
Substance: Gasoline  
Substance Quantity: Not reported  
Local Case No: Not reported  
Case Type: Groundwater  
Abatement Method Used at the Site: Not reported  
Global ID: T0603791330  
W Global ID: Not reported  
Staff: TCS  
Local Agency: 19000  
Cross Street: Not reported  
Enforcement Type: Not reported  
Date Leak Discovered: 1/30/1996  
Date Leak First Reported: 2/1/1996  
Date Leak Record Entered: 2/13/1996  
Date Confirmation Began: Not reported  
Date Leak Stopped: 1/8/1984  
Date Case Last Changed on Database: 11/7/2000  
Date the Case was Closed: Not reported  
How Leak Discovered: Subsurface Monitoring  
How Leak Stopped: Not reported  
Cause of Leak: UNK  
Leak Source: Tank  
Operator: SOUTH BAY ASSOCIATES  
Water System: Not reported  
Well Name: Not reported  
Approx. Dist To Production Well (ft): 4047.5188941790665058445109539  
Source of Cleanup Funding: Tank  
Preliminary Site Assessment Workplan Submitted: Not reported  
Preliminary Site Assessment Began: 1/2/1996  
Pollution Characterization Began: Not reported  
Remediation Plan Submitted: Not reported  
Remedial Action Underway: 2/2/1996

Map ID  
Direction  
Distance  
Elevation

MAP FINDINGS

Site

Database(s)

EDR ID Number  
EPA ID Number

**SOUTH BAY SOUTHERN SHOPPING C (Continued)**

**S104891046**

Post Remedial Action Monitoring Began: Not reported  
Enforcement Action Date: Not reported  
Historical Max MTBE Date: 1/1/1965  
Hist Max MTBE Conc in Groundwater: 25  
Hist Max MTBE Conc in Soil: .25  
Significant Interim Remedial Action Taken: Not reported  
GW Qualifier: <  
Soil Qualifier: <  
Organization: Not reported  
Owner Contact: Not reported  
Responsible Party: SOUTH BAY ASSOCIATES  
RP Address: AS ABOVE  
Program: LUST  
Lat/Long: 33.867602 / -1  
Local Agency Staff: Not reported  
Beneficial Use: Not reported  
Priority: Not reported  
Cleanup Fund Id: Not reported  
Suspended: Not reported  
Assigned Name: Not reported  
Summary: 2/1/96 URF FAXED FROM OWNER; 5/13/96 REQUEST FOR STIE CLOSURE; SEE URF FOR SITE ADDRESS

**CERS:**

Name: SOUTH BAY GALLERIA SOUTH LOT  
Address: 1501 HAWTHORNE BLVD  
City,State,Zip: REDONDO BEACH, CA 90278  
Site ID: 191882  
CERS ID: T0603791330  
CERS Description: Leaking Underground Storage Tank Cleanup Site

**Affiliation:**

Affiliation Type Desc: Regional Board Caseworker  
Entity Name: DAVID M. BJOSTAD - LOS ANGELES RWQCB (REGION 4)  
Entity Title: Not reported  
Affiliation Address: 320 W. 4th Street, Suite 200  
Affiliation City: Los Angeles  
Affiliation State: CA  
Affiliation Country: Not reported  
Affiliation Zip: Not reported  
Affiliation Phone: Not reported

Affiliation Type Desc: Local Agency Caseworker  
Entity Name: JOHN AWUJO - LOS ANGELES COUNTY  
Entity Title: Not reported  
Affiliation Address: 900 S FREMONT AVE  
Affiliation City: ALHAMBRA  
Affiliation State: CA  
Affiliation Country: Not reported  
Affiliation Zip: Not reported  
Affiliation Phone: 6264583507



Map ID  
Direction  
Distance  
Elevation

MAP FINDINGS

Site

Database(s)

EDR ID Number  
EPA ID Number

166  
North  
1/4-1/2  
0.348 mi.  
1837 ft.

**GALLERIA CARWASH (FORMER)**  
17111 HAWTHORNE BL  
LAWNDALE, CA 90260

LUST  
HIST CORTESE  
LOS ANGELES CO. HMS  
CERS

S103281905  
N/A

Relative:  
Lower  
Actual:  
100 ft.

LUST:

Name: LAWNDALE CARWASH  
Address: 17111 HAWTHORNE BOULEVARD  
City,State,Zip: LAWNDALE, CA 90260  
Lead Agency: LOS ANGELES COUNTY  
Case Type: LUST Cleanup Site  
Geo Track: [http://geotracker.waterboards.ca.gov/profile\\_report.asp?global\\_id=T0603746244](http://geotracker.waterboards.ca.gov/profile_report.asp?global_id=T0603746244)  
Global Id: T0603746244  
Latitude: 33.875274  
Longitude: -118.352692  
Status: Completed - Case Closed  
Status Date: 08/28/2006  
Case Worker: TS  
RB Case Number: Not reported  
Local Agency: LOS ANGELES COUNTY  
File Location: Not reported  
Local Case Number: 6033-25921  
Potential Media Affect: Under Investigation  
Potential Contaminants of Concern: Gasoline  
Site History: Not reported

LUST:

Global Id: T0603746244  
Contact Type: Local Agency Caseworker  
Contact Name: TIM SMITH  
Organization Name: LOS ANGELES COUNTY  
Address: 900 S. FREMONT AVE.  
City: ALHAMBRA  
Email: [tsmith@dpw.lacounty.gov](mailto:tsmith@dpw.lacounty.gov)  
Phone Number: Not reported

Global Id: T0603746244  
Contact Type: Regional Board Caseworker  
Contact Name: YUE RONG  
Organization Name: LOS ANGELES RWQCB (REGION 4)  
Address: 320 W. 4TH ST., SUITE 200  
City: Los Angeles  
Email: [yrong@waterboards.ca.gov](mailto:yrong@waterboards.ca.gov)  
Phone Number: Not reported

LUST:

Global Id: T0603746244  
Action Type: ENFORCEMENT  
Date: 08/28/2006  
Action: Closure/No Further Action Letter

Global Id: T0603746244  
Action Type: Other  
Date: 11/01/2002  
Action: Leak Discovery

Global Id: T0603746244  
Action Type: REMEDIATION

Map ID  
Direction  
Distance  
Elevation

MAP FINDINGS

Site

Database(s)

EDR ID Number  
EPA ID Number

**GALLERIA CARWASH (FORMER) (Continued)**

**S103281905**

Date: 04/05/2005  
Action: Other (Use Description Field)

Global Id: T0603746244  
Action Type: Other  
Date: 11/01/2002  
Action: Leak Reported

**LUST:**

Global Id: T0603746244  
Status: Open - Case Begin Date  
Status Date: 11/01/2002

Global Id: T0603746244  
Status: Open - Site Assessment  
Status Date: 04/05/2005

Global Id: T0603746244  
Status: Completed - Case Closed  
Status Date: 08/28/2006

Name: GALLERIA CARWASH (FORMER)  
Address: 17111 HAWTHORNE BL  
City,State,Zip: LAWNDALE, CA 90260  
Lead Agency: LOS ANGELES RWQCB (REGION 4)  
Case Type: LUST Cleanup Site  
Geo Track: [http://geotracker.waterboards.ca.gov/profile\\_report.asp?global\\_id=T0603703184](http://geotracker.waterboards.ca.gov/profile_report.asp?global_id=T0603703184)  
Global Id: T0603703184  
Latitude: 33.8755828  
Longitude: -118.352711  
Status: Completed - Case Closed  
Status Date: 09/11/1998  
Case Worker: Not reported  
RB Case Number: I-06248  
Local Agency: LOS ANGELES COUNTY  
File Location: Not reported  
Local Case Number: Not reported  
Potential Media Affect: Soil  
Potential Contaminants of Concern: Gasoline  
Site History: Not reported

**LUST:**

Global Id: T0603703184  
Contact Type: Local Agency Caseworker  
Contact Name: JOHN AWUJO  
Organization Name: LOS ANGELES COUNTY  
Address: 900 S FREMONT AVE  
City: ALHAMBRA  
Email: [jawujo@dpw.lacounty.gov](mailto:jawujo@dpw.lacounty.gov)  
Phone Number: 6264583507

**LUST:**

Global Id: T0603703184  
Action Type: Other  
Date: 09/21/1993  
Action: Leak Discovery

Map ID  
Direction  
Distance  
Elevation

MAP FINDINGS

Site

Database(s)

EDR ID Number  
EPA ID Number

**GALLERIA CARWASH (FORMER) (Continued)**

**S103281905**

Global Id: T0603703184  
Action Type: Other  
Date: 09/21/1993  
Action: Leak Reported

LUST:

Global Id: T0603703184  
Status: Open - Case Begin Date  
Status Date: 09/08/1993

Global Id: T0603703184  
Status: Open - Site Assessment  
Status Date: 09/08/1993

Global Id: T0603703184  
Status: Completed - Case Closed  
Status Date: 09/11/1998

LUST REG 4:

Region: 4  
Regional Board: 04  
County: Los Angeles  
Facility Id: I-06248  
Status: Case Closed  
Substance: Gasoline  
Substance Quantity: Not reported  
Local Case No: Not reported  
Case Type: Soil  
Abatement Method Used at the Site: Not reported  
Global ID: T0603703184  
W Global ID: Not reported  
Staff: JT  
Local Agency: 19000  
Cross Street: REDONDO BEACH BLVD  
Enforcement Type: Not reported  
Date Leak Discovered: 9/21/1993  
Date Leak First Reported: 9/21/1993  
Date Leak Record Entered: 7/10/1996  
Date Confirmation Began: 9/8/1993  
Date Leak Stopped: Not reported  
Date Case Last Changed on Database: 8/26/1998  
Date the Case was Closed: 9/11/1998  
How Leak Discovered: Not reported  
How Leak Stopped: Not reported  
Cause of Leak: Not reported  
Leak Source: Not reported  
Operator: Not reported  
Water System: Not reported  
Well Name: Not reported  
Approx. Dist To Production Well (ft): 3328.6776881295811908977078585  
Source of Cleanup Funding: Not reported  
Preliminary Site Assessment Workplan Submitted: Not reported  
Preliminary Site Assessment Began: Not reported  
Pollution Characterization Began: Not reported  
Remediation Plan Submitted: Not reported

Map ID  
Direction  
Distance  
Elevation

MAP FINDINGS

Site

Database(s)

EDR ID Number  
EPA ID Number

**GALLERIA CARWASH (FORMER) (Continued)**

**S103281905**

Remedial Action Underway: Not reported  
Post Remedial Action Monitoring Began: Not reported  
Enforcement Action Date: Not reported  
Historical Max MTBE Date: Not reported  
Hist Max MTBE Conc in Groundwater: Not reported  
Hist Max MTBE Conc in Soil: Not reported  
Significant Interim Remedial Action Taken: Not reported  
GW Qualifier: Not reported  
Soil Qualifier: Not reported  
Organization: Not reported  
Owner Contact: Not reported  
Responsible Party: LAWNDALE CARWASH  
RP Address: 17111 HAWTHORNE BL., LAWNDALE, CA 90260  
Program: LUST  
Lat/Long: 33.875556 / -1  
Local Agency Staff: Not reported  
Beneficial Use: Not reported  
Priority: LOP/LOW - MINOR OR NO POTENTIAL WATER RESOURCE IMPACT  
Cleanup Fund Id: Not reported  
Suspended: Not reported  
Assigned Name: Not reported  
Summary: LOW-RISK SITE FOR CLOSURE.

**HIST CORTESE:**

edr\_fname: GALLERIA CARWASH (FORMER)  
edr\_fadd1: 17111 HAWTHORNE  
City,State,Zip: LAWNDALE, CA 90213  
Region: CORTESE  
Facility County Code: 19  
Reg By: LTNKA  
Reg Id: I-06248

**LOS ANGELES CO. HMS:**

Name: GALLERIA CARWASH  
Address: 17111 HAWTHORNE BLVD  
City,State,Zip: LAWNDALE, CA 902603304  
Region: LA  
Permit Category: T  
Facility Id: 006033-006248  
Facility Type: 0  
Facility Status: Closed  
Area: 2W  
Permit Number: 00004612T  
Permit Status: Closed

**CERS:**

Name: LAWNDALE CARWASH  
Address: 17111 HAWTHORNE BOULEVARD  
City,State,Zip: LAWNDALE, CA 90260  
Site ID: 226294  
CERS ID: T0603746244  
CERS Description: Leaking Underground Storage Tank Cleanup Site

**Affiliation:**

Affiliation Type Desc: Local Agency Caseworker  
Entity Name: TIM SMITH - LOS ANGELES COUNTY

Map ID  
 Direction  
 Distance  
 Elevation

MAP FINDINGS

Site

Database(s)

EDR ID Number  
 EPA ID Number

**GALLERIA CARWASH (FORMER) (Continued)**

**S103281905**

Entity Title: Not reported  
 Affiliation Address: 900 S. FREMONT AVE.  
 Affiliation City: ALHAMBRA  
 Affiliation State: CA  
 Affiliation Country: Not reported  
 Affiliation Zip: Not reported  
 Affiliation Phone: Not reported

Affiliation Type Desc: Regional Board Caseworker  
 Entity Name: YUE RONG - LOS ANGELES RWQCB (REGION 4)  
 Entity Title: Not reported  
 Affiliation Address: 320 W. 4TH ST., SUITE 200  
 Affiliation City: Los Angeles  
 Affiliation State: CA  
 Affiliation Country: Not reported  
 Affiliation Zip: Not reported  
 Affiliation Phone: Not reported

Name: GALLERIA CARWASH (FORMER)  
 Address: 17111 HAWTHORNE BL  
 City,State,Zip: LAWNDAL, CA 90260  
 Site ID: 250112  
 CERS ID: T0603703184  
 CERS Description: Leaking Underground Storage Tank Cleanup Site

Affiliation:  
 Affiliation Type Desc: Local Agency Caseworker  
 Entity Name: JOHN AWUJO - LOS ANGELES COUNTY  
 Entity Title: Not reported  
 Affiliation Address: 900 S FREMONT AVE  
 Affiliation City: ALHAMBRA  
 Affiliation State: CA  
 Affiliation Country: Not reported  
 Affiliation Zip: Not reported  
 Affiliation Phone: 6264583507

**167**  
**SW**  
**1/4-1/2**  
**0.373 mi.**  
**1968 ft.**

**CONN, PHILLIP L & CHRISTI**  
**4726 TOWERS**  
**TORRANCE, CA 90503**

**HIST CORTESE** **S105027087**  
**N/A**

**Relative:**  
**Higher**  
**Actual:**  
**108 ft.**

HIST CORTESE:  
 edr\_fname: CONN, PHILLIP L & CHRISTI  
 edr\_fadd1: 4726 TOWERS  
 City,State,Zip: TORRANCE, CA 90503  
 Region: CORTESE  
 Facility County Code: 18  
 Reg By: WBC&D  
 Reg Id: 6A189011N95

Map ID  
Direction  
Distance  
Elevation

MAP FINDINGS

Site

Database(s)

EDR ID Number  
EPA ID Number

168 UNOCAL #6394  
NE 4373 182ND ST W  
1/4-1/2 TORRANCE, CA 90504  
0.398 mi.  
2101 ft.

LUST S101298299  
HIST CORTESE N/A  
CERS

Relative:  
Lower  
Actual:  
92 ft.

LUST:  
Name: UNOCAL #6394  
Address: 4373 182ND ST W  
City,State,Zip: TORRANCE, CA 90504  
Lead Agency: LOS ANGELES RWQCB (REGION 4)  
Case Type: LUST Cleanup Site  
Geo Track: [http://geotracker.waterboards.ca.gov/profile\\_report.asp?global\\_id=T0603701485](http://geotracker.waterboards.ca.gov/profile_report.asp?global_id=T0603701485)  
Global Id: T0603701485  
Latitude: 33.865786  
Longitude: -118.351977  
Status: Completed - Case Closed  
Status Date: 07/17/1996  
Case Worker: YR  
RB Case Number: 905040116  
Local Agency: TORRANCE, CITY OF  
File Location: Not reported  
Local Case Number: Not reported  
Potential Media Affect: Aquifer used for drinking water supply  
Potential Contaminants of Concern: Gasoline  
Site History: Not reported

LUST:  
Global Id: T0603701485  
Contact Type: Local Agency Caseworker  
Contact Name: RICHARD V. BONGARD  
Organization Name: TORRANCE, CITY OF  
Address: Not reported  
City: R4 UNKNOWN  
Email: Not reported  
Phone Number: 3106182973

Global Id: T0603701485  
Contact Type: Regional Board Caseworker  
Contact Name: YUE RONG  
Organization Name: LOS ANGELES RWQCB (REGION 4)  
Address: 320 W. 4TH ST., SUITE 200  
City: Los Angeles  
Email: [yrong@waterboards.ca.gov](mailto:yrong@waterboards.ca.gov)  
Phone Number: Not reported

LUST:  
Global Id: T0603701485  
Action Type: Other  
Date: 08/20/1986  
Action: Leak Discovery

Global Id: T0603701485  
Action Type: Other  
Date: 09/26/1986  
Action: Leak Reported

LUST:  
Global Id: T0603701485

Map ID  
Direction  
Distance  
Elevation

MAP FINDINGS

Site

Database(s)

EDR ID Number  
EPA ID Number

**UNOCAL #6394 (Continued)**

**S101298299**

Status: Open - Case Begin Date  
Status Date: 08/20/1986  
  
Global Id: T0603701485  
Status: Open - Site Assessment  
Status Date: 04/22/1991  
  
Global Id: T0603701485  
Status: Completed - Case Closed  
Status Date: 07/17/1996

**LUST REG 4:**

Region: 4  
Regional Board: 04  
County: Los Angeles  
Facility Id: 905040116  
Status: Case Closed  
Substance: Gasoline  
Substance Quantity: Not reported  
Local Case No: Not reported  
Case Type: Groundwater  
Abatement Method Used at the Site: Not reported  
Global ID: T0603701485  
W Global ID: Not reported  
Staff: UNK  
Local Agency: 19038  
Cross Street: HAWTHORNE  
Enforcement Type: Not reported  
Date Leak Discovered: 8/20/1986  
Date Leak First Reported: 9/26/1986  
Date Leak Record Entered: 12/31/1986  
Date Confirmation Began: Not reported  
Date Leak Stopped: Not reported  
Date Case Last Changed on Database: 11/20/1996  
Date the Case was Closed: 7/17/1996  
How Leak Discovered: Subsurface Monitoring  
How Leak Stopped: Not reported  
Cause of Leak: Overfill  
Leak Source: UNK  
Operator: VARTANIAN, SAMUEL  
Water System: Not reported  
Well Name: Not reported  
Approx. Dist To Production Well (ft): 4456.0200563048953348944926121  
Source of Cleanup Funding: UNK  
Preliminary Site Assessment Workplan Submitted: Not reported  
Preliminary Site Assessment Began: Not reported  
Pollution Characterization Began: 4/22/1991  
Remediation Plan Submitted: Not reported  
Remedial Action Underway: Not reported  
Post Remedial Action Monitoring Began: Not reported  
Enforcement Action Date: Not reported  
Historical Max MTBE Date: Not reported  
Hist Max MTBE Conc in Groundwater: Not reported  
Hist Max MTBE Conc in Soil: Not reported  
Significant Interim Remedial Action Taken: Not reported  
GW Qualifier: Not reported

Map ID  
Direction  
Distance  
Elevation

MAP FINDINGS

Site

Database(s)

EDR ID Number  
EPA ID Number

**UNOCAL #6394 (Continued)**

**S101298299**

Soil Qualifier: Not reported  
Organization: Not reported  
Owner Contact: Not reported  
Responsible Party: UNOCAL CORPORATION  
RP Address: 376 S VALENCIA AVE, RM F-107, BREA CA 92621  
Program: LUST  
Lat/Long: 33.8656442 / -1  
Local Agency Staff: RVB  
Beneficial Use: Not reported  
Priority: Not reported  
Cleanup Fund Id: Not reported  
Suspended: Not reported  
Assigned Name: Not reported  
Summary: TANKS AND LINES TESTED TIGHT. VAPORS WERE DETECTED ON METER.

**HIST CORTESE:**

edr\_fname: UNOCAL #6394  
edr\_fadd1: 4373 182ND  
City,State,Zip: TORRANCE, CA 90504  
Region: CORTESE  
Facility County Code: 19  
Reg By: LTNKA  
Reg Id: 905040116

**CERS:**

Name: UNOCAL #6394  
Address: 4373 182ND ST W  
City,State,Zip: TORRANCE, CA 90504  
Site ID: 223675  
CERS ID: T0603701485  
CERS Description: Leaking Underground Storage Tank Cleanup Site

**Affiliation:**

Affiliation Type Desc: Regional Board Caseworker  
Entity Name: YUE RONG - LOS ANGELES RWQCB (REGION 4)  
Entity Title: Not reported  
Affiliation Address: 320 W. 4TH ST., SUITE 200  
Affiliation City: Los Angeles  
Affiliation State: CA  
Affiliation Country: Not reported  
Affiliation Zip: Not reported  
Affiliation Phone: Not reported

Affiliation Type Desc: Local Agency Caseworker  
Entity Name: RICHARD V. BONGARD - TORRANCE, CITY OF  
Entity Title: Not reported  
Affiliation Address: Not reported  
Affiliation City: R4 UNKNOWN  
Affiliation State: CA  
Affiliation Country: Not reported  
Affiliation Zip: Not reported  
Affiliation Phone: 3106182973



MAP FINDINGS

Map ID  
 Direction  
 Distance  
 Elevation

Site

Database(s)

EDR ID Number  
 EPA ID Number

**AB169**      **UNITED OIL CO**  
**North**      **16926 HAWTHORNE**  
**1/4-1/2**      **LAWNDALE, CA 90260**  
**0.413 mi.**  
**2179 ft.**      **Site 1 of 2 in cluster AB**

**LUST**      **S102439635**  
**HIST CORTESE**      **N/A**  
**LOS ANGELES CO. HMS**  
**CERS**

**Relative:**  
**Lower**  
**Actual:**  
**84 ft.**

**LUST:**  
 Name: UNITED OIL #4  
 Address: 16926 HAWTHORNE BLVD  
 City,State,Zip: LAWNDALE, CA 90260  
 Lead Agency: LOS ANGELES RWQCB (REGION 4)  
 Case Type: LUST Cleanup Site  
 Geo Track: [http://geotracker.waterboards.ca.gov/profile\\_report.asp?global\\_id=T0603705403](http://geotracker.waterboards.ca.gov/profile_report.asp?global_id=T0603705403)  
 Global Id: T0603705403  
 Latitude: 33.877284  
 Longitude: -118.3521625  
 Status: Completed - Case Closed  
 Status Date: 06/18/2015  
 Case Worker: AT  
 RB Case Number: R-23452  
 Local Agency: LOS ANGELES COUNTY  
 File Location: Regional Board  
 Local Case Number: Not reported  
 Potential Media Affect: Aquifer used for drinking water supply  
 Potential Contaminants of Concern: Gasoline  
 Site History: Not reported

**LUST:**  
 Global Id: T0603705403  
 Contact Type: Regional Board Caseworker  
 Contact Name: ARMAN TOUMARI  
 Organization Name: LOS ANGELES RWQCB (REGION 4)  
 Address: 320 WEST 4TH STREET, SUITE 200  
 City: LOS ANGELES  
 Email: atoumari@waterboards.ca.gov  
 Phone Number: 2135766708

**LUST:**  
 Global Id: T0603705403  
 Contact Type: Local Agency Caseworker  
 Contact Name: JOHN AWUJO  
 Organization Name: LOS ANGELES COUNTY  
 Address: 900 S FREMONT AVE  
 City: ALHAMBRA  
 Email: jawujo@dpw.lacounty.gov  
 Phone Number: 6264583507

**LUST:**  
 Global Id: T0603705403  
 Action Type: RESPONSE  
 Date: 10/15/2006  
 Action: Monitoring Report - Quarterly

**LUST:**  
 Global Id: T0603705403  
 Action Type: RESPONSE  
 Date: 07/15/2013  
 Action: Monitoring Report - Semi-Annually

**LUST:**  
 Global Id: T0603705403  
 Action Type: ENFORCEMENT

Map ID  
Direction  
Distance  
Elevation

MAP FINDINGS

Site

Database(s)

EDR ID Number  
EPA ID Number

**UNITED OIL CO (Continued)**

**S102439635**

Date: 11/05/2012  
Action: Staff Letter

Global Id: T0603705403  
Action Type: RESPONSE  
Date: 10/15/2008  
Action: Monitoring Report - Quarterly

Global Id: T0603705403  
Action Type: RESPONSE  
Date: 01/15/2009  
Action: Monitoring Report - Quarterly

Global Id: T0603705403  
Action Type: RESPONSE  
Date: 07/15/2008  
Action: Monitoring Report - Quarterly

Global Id: T0603705403  
Action Type: RESPONSE  
Date: 07/15/2007  
Action: Monitoring Report - Quarterly

Global Id: T0603705403  
Action Type: RESPONSE  
Date: 04/15/2007  
Action: Monitoring Report - Quarterly

Global Id: T0603705403  
Action Type: ENFORCEMENT  
Date: 06/15/2009  
Action: Staff Letter

Global Id: T0603705403  
Action Type: RESPONSE  
Date: 01/15/2009  
Action: Remedial Progress Report

Global Id: T0603705403  
Action Type: RESPONSE  
Date: 10/15/2008  
Action: Remedial Progress Report

Global Id: T0603705403  
Action Type: RESPONSE  
Date: 10/15/2007  
Action: Monitoring Report - Quarterly

Global Id: T0603705403  
Action Type: RESPONSE  
Date: 10/15/2004  
Action: Monitoring Report - Quarterly

Global Id: T0603705403  
Action Type: ENFORCEMENT  
Date: 01/03/2000  
Action: Staff Letter

Map ID  
Direction  
Distance  
Elevation

MAP FINDINGS

Site

Database(s)

EDR ID Number  
EPA ID Number

**UNITED OIL CO (Continued)**

**S102439635**

Global Id:	T0603705403
Action Type:	ENFORCEMENT
Date:	06/18/2015
Action:	Closure/No Further Action Letter
Global Id:	T0603705403
Action Type:	RESPONSE
Date:	01/15/2010
Action:	Monitoring Report - Semi-Annually
Global Id:	T0603705403
Action Type:	RESPONSE
Date:	01/18/2005
Action:	Soil and Water Investigation Report
Global Id:	T0603705403
Action Type:	RESPONSE
Date:	07/15/2005
Action:	Monitoring Report - Quarterly
Global Id:	T0603705403
Action Type:	RESPONSE
Date:	04/15/2008
Action:	Monitoring Report - Quarterly
Global Id:	T0603705403
Action Type:	ENFORCEMENT
Date:	09/16/2014
Action:	Notification - Preclosure
Global Id:	T0603705403
Action Type:	ENFORCEMENT
Date:	09/24/2009
Action:	Clean Up Fund - Case Closure Review Summary Report (RSR)
Global Id:	T0603705403
Action Type:	ENFORCEMENT
Date:	03/30/2012
Action:	Clean Up Fund - Case Closure Review Summary Report (RSR)
Global Id:	T0603705403
Action Type:	ENFORCEMENT
Date:	04/27/2011
Action:	Clean Up Fund - Case Closure Review Summary Report (RSR)
Global Id:	T0603705403
Action Type:	RESPONSE
Date:	04/15/2009
Action:	Monitoring Report - Quarterly
Global Id:	T0603705403
Action Type:	RESPONSE
Date:	04/15/2009
Action:	Remedial Progress Report
Global Id:	T0603705403
Action Type:	RESPONSE

Map ID  
Direction  
Distance  
Elevation

MAP FINDINGS

Site

Database(s)

EDR ID Number  
EPA ID Number

**UNITED OIL CO (Continued)**

**S102439635**

Date: 01/15/2003  
Action: Monitoring Report - Quarterly

Global Id: T0603705403  
Action Type: RESPONSE  
Date: 07/15/2010  
Action: Monitoring Report - Semi-Annually

Global Id: T0603705403  
Action Type: RESPONSE  
Date: 04/16/2015  
Action: Well Destruction Report

Global Id: T0603705403  
Action Type: RESPONSE  
Date: 04/15/2003  
Action: Monitoring Report - Quarterly

Global Id: T0603705403  
Action Type: RESPONSE  
Date: 07/15/2003  
Action: Monitoring Report - Quarterly

Global Id: T0603705403  
Action Type: RESPONSE  
Date: 10/15/2010  
Action: Soil and Water Investigation Workplan

Global Id: T0603705403  
Action Type: ENFORCEMENT  
Date: 05/10/2005  
Action: Staff Letter

Global Id: T0603705403  
Action Type: ENFORCEMENT  
Date: 07/28/2011  
Action: Staff Letter

Global Id: T0603705403  
Action Type: Other  
Date: 11/16/1995  
Action: Leak Discovery

Global Id: T0603705403  
Action Type: RESPONSE  
Date: 01/15/2004  
Action: Monitoring Report - Quarterly

Global Id: T0603705403  
Action Type: RESPONSE  
Date: 04/15/2004  
Action: Monitoring Report - Quarterly

Global Id: T0603705403  
Action Type: RESPONSE  
Date: 04/15/2004  
Action: Soil and Water Investigation Report

Map ID  
Direction  
Distance  
Elevation

MAP FINDINGS

Site

Database(s)

EDR ID Number  
EPA ID Number

**UNITED OIL CO (Continued)**

**S102439635**

Global Id: T0603705403  
Action Type: RESPONSE  
Date: 02/26/2004  
Action: Soil and Water Investigation Workplan

Global Id: T0603705403  
Action Type: RESPONSE  
Date: 10/15/2003  
Action: Monitoring Report - Quarterly

Global Id: T0603705403  
Action Type: RESPONSE  
Date: 01/15/2011  
Action: Monitoring Report - Semi-Annually

Global Id: T0603705403  
Action Type: Other  
Date: 11/17/1995  
Action: Leak Stopped

Global Id: T0603705403  
Action Type: RESPONSE  
Date: 10/15/2004  
Action: Soil and Water Investigation Report

Global Id: T0603705403  
Action Type: RESPONSE  
Date: 01/15/2005  
Action: Monitoring Report - Quarterly

Global Id: T0603705403  
Action Type: RESPONSE  
Date: 01/15/2005  
Action: Soil and Water Investigation Report

Global Id: T0603705403  
Action Type: RESPONSE  
Date: 07/15/2004  
Action: Monitoring Report - Quarterly

Global Id: T0603705403  
Action Type: RESPONSE  
Date: 06/15/2005  
Action: Other Report / Document

Global Id: T0603705403  
Action Type: RESPONSE  
Date: 03/25/2005  
Action: Interim Remedial Action Plan

Global Id: T0603705403  
Action Type: RESPONSE  
Date: 10/15/2011  
Action: Well Installation Report

Global Id: T0603705403  
Action Type: RESPONSE

Map ID  
Direction  
Distance  
Elevation

MAP FINDINGS

Site

Database(s)

EDR ID Number  
EPA ID Number

**UNITED OIL CO (Continued)**

**S102439635**

Date: 01/15/2012  
Action: Monitoring Report - Semi-Annually

Global Id: T0603705403  
Action Type: REMEDIATION  
Date: 03/01/1996  
Action: Excavation

Global Id: T0603705403  
Action Type: REMEDIATION  
Date: 07/06/2006  
Action: Soil Vapor Extraction (SVE)

Global Id: T0603705403  
Action Type: REMEDIATION  
Date: 10/01/2003  
Action: Free Product Removal

Global Id: T0603705403  
Action Type: RESPONSE  
Date: 04/15/2005  
Action: Monitoring Report - Quarterly

Global Id: T0603705403  
Action Type: RESPONSE  
Date: 10/15/2005  
Action: Monitoring Report - Quarterly

Global Id: T0603705403  
Action Type: RESPONSE  
Date: 01/15/2006  
Action: Monitoring Report - Quarterly

Global Id: T0603705403  
Action Type: RESPONSE  
Date: 07/15/2012  
Action: Monitoring Report - Semi-Annually

Global Id: T0603705403  
Action Type: Other  
Date: 12/11/1995  
Action: Leak Reported

Global Id: T0603705403  
Action Type: RESPONSE  
Date: 03/08/2006  
Action: Well Installation Report

Global Id: T0603705403  
Action Type: RESPONSE  
Date: 01/15/2007  
Action: Monitoring Report - Quarterly

Global Id: T0603705403  
Action Type: RESPONSE  
Date: 07/15/2006  
Action: Monitoring Report - Quarterly

Map ID  
Direction  
Distance  
Elevation

MAP FINDINGS

Site

Database(s)

EDR ID Number  
EPA ID Number

**UNITED OIL CO (Continued)**

**S102439635**

Global Id: T0603705403  
Action Type: RESPONSE  
Date: 04/15/2006  
Action: Monitoring Report - Quarterly

Global Id: T0603705403  
Action Type: RESPONSE  
Date: 09/27/2012  
Action: Well Installation Workplan

Global Id: T0603705403  
Action Type: RESPONSE  
Date: 01/15/2013  
Action: Monitoring Report - Semi-Annually

Global Id: T0603705403  
Action Type: RESPONSE  
Date: 01/15/2013  
Action: Well Installation Report

**LUST:**

Global Id: T0603705403  
Status: Open - Case Begin Date  
Status Date: 11/16/1995

Global Id: T0603705403  
Status: Open - Site Assessment  
Status Date: 12/11/1995

Global Id: T0603705403  
Status: Open - Site Assessment  
Status Date: 01/12/1998

Global Id: T0603705403  
Status: Open - Site Assessment  
Status Date: 02/26/2004

Global Id: T0603705403  
Status: Open - Remediation  
Status Date: 03/23/2005

Global Id: T0603705403  
Status: Open - Eligible for Closure  
Status Date: 06/20/2013

Global Id: T0603705403  
Status: Completed - Case Closed  
Status Date: 06/18/2015

**HIST CORTESE:**

edr\_fname: UNITED OIL CO  
edr\_fadd1: 16926 HAWTHORNE  
City,State,Zip: LAWNSDALE, CA 90260  
Region: CORTESE  
Facility County Code: 19

Map ID  
Direction  
Distance  
Elevation

MAP FINDINGS

Site

Database(s)

EDR ID Number  
EPA ID Number

**UNITED OIL CO (Continued)**

**S102439635**

Reg By: LTNKA  
Reg Id: R-23452

**LOS ANGELES CO. HMS:**

Name: UNITED OIL #04 (CHEVRON)  
Address: 16926 HAWTHORNE BLVD  
City,State,Zip: LAWNDALE, CA 902603215  
Region: LA  
Permit Category: T  
Facility Id: 003465-023452  
Facility Type: 0  
Facility Status: Closed  
Area: 2W  
Permit Number: 000158071  
Permit Status: Closed

Name: UNITED OIL #104 (UNION 76)  
Address: 16926 HAWTHORNE BLVD  
City,State,Zip: LAWNDALE, CA 902603215  
Region: LA  
Permit Category: T  
Facility Id: 003465-059714  
Facility Type: 0  
Facility Status: Permit  
Area: 2W  
Permit Number: 000798102  
Permit Status: Permit

**CERS:**

Name: UNITED OIL #4  
Address: 16926 HAWTHORNE BLVD  
City,State,Zip: LAWNDALE, CA 90260  
Site ID: 211433  
CERS ID: T0603705403  
CERS Description: Leaking Underground Storage Tank Cleanup Site

**Affiliation:**

Affiliation Type Desc: Local Agency Caseworker  
Entity Name: JOHN AWUJO - LOS ANGELES COUNTY  
Entity Title: Not reported  
Affiliation Address: 900 S FREMONT AVE  
Affiliation City: ALHAMBRA  
Affiliation State: CA  
Affiliation Country: Not reported  
Affiliation Zip: Not reported  
Affiliation Phone: 6264583507

Affiliation Type Desc: Regional Board Caseworker  
Entity Name: ARMAN TOUMARI - LOS ANGELES RWQCB (REGION 4)  
Entity Title: Not reported  
Affiliation Address: 320 WEST 4TH STREET, SUITE 200  
Affiliation City: LOS ANGELES  
Affiliation State: CA  
Affiliation Country: Not reported  
Affiliation Zip: Not reported  
Affiliation Phone: 2135766708



Map ID  
 Direction  
 Distance  
 Elevation

MAP FINDINGS

Site

Database(s)

EDR ID Number  
 EPA ID Number

**AB170**      **UNITED OIL CO**  
**North**      **16926 HAWTHORNE BLVD**  
**1/4-1/2**      **LAWNDALE, CA 90260**  
**0.413 mi.**  
**2179 ft.**      **Site 2 of 2 in cluster AB**

**LUST**      **U003777516**  
**UST**      **N/A**

**Relative:**  
**Lower**  
**Actual:**  
**84 ft.**

**Relative:**      LUST REG 4:  
**Lower**            Region:                            4  
                       Regional Board:                04  
**Actual:**            County:                            Los Angeles  
**84 ft.**                Facility Id:                        R-23452  
                           Status:                            Pollution Characterization  
                           Substance:                        Gasoline  
                           Substance Quantity:            Not reported  
                           Local Case No:                   Not reported  
                           Case Type:                        Groundwater  
                           Abatement Method Used at the Site:                            OT  
                           Global ID:                        T0603705403  
                           W Global ID:                      Not reported  
                           Staff:                             AT  
                           Local Agency:                    19000  
                           Cross Street:                    170TH ST  
                           Enforcement Type:              None Taken  
                           Date Leak Discovered:         11/16/1995  
                           Date Leak First Reported:    12/11/1995  
                           Date Leak Record Entered:    2/29/1996  
                           Date Confirmation Began:      12/11/1995  
                           Date Leak Stopped:             11/17/1995  
                           Date Case Last Changed on Database:                            9/6/2002  
                           Date the Case was Closed:    Not reported  
                           How Leak Discovered:           Inventory Control  
                           How Leak Stopped:              Not reported  
                           Cause of Leak:                   UNK  
                           Leak Source:                    Piping  
                           Operator:                        Not reported  
                           Water System:                   Not reported  
                           Well Name:                       Not reported  
                           Approx. Dist To Production Well (ft):                            3160.9083448530023639070014449  
                           Source of Cleanup Funding:    Piping  
                           Preliminary Site Assessment Workplan Submitted:            Not reported  
                           Preliminary Site Assessment Began:                                Not reported  
                           Pollution Characterization Began:                                    2/26/2004  
                           Remediation Plan Submitted:                                        Not reported  
                           Remedial Action Underway:    Not reported  
                           Post Remedial Action Monitoring Began:                            Not reported  
                           Enforcement Action Date:    Not reported  
                           Historical Max MTBE Date:    1/1/1965  
                           Hist Max MTBE Conc in Groundwater:                                10300  
                           Hist Max MTBE Conc in Soil:    .26  
                           Significant Interim Remedial Action Taken:                        Not reported  
                           GW Qualifier:                    Not reported  
                           Soil Qualifier:                    =  
                           Organization:                    Not reported  
                           Owner Contact:                   Not reported  
                           Responsible Party:               JEFF APPEL  
                           RP Address:                       17311 S. MAIN ST.  
                           Program:                         LUST  
                           Lat/Long:                        33.877284 / -1  
                           Local Agency Staff:             Not reported

Map ID  
 Direction  
 Distance  
 Elevation

MAP FINDINGS

Site

Database(s)

EDR ID Number  
 EPA ID Number

**UNITED OIL CO (Continued)**

**U003777516**

Beneficial Use: Not reported  
 Priority: Not reported  
 Cleanup Fund Id: Not reported  
 Suspended: Not reported  
 Assigned Name: Not reported  
 Summary: OLD CASE R-03584; 9/28/00 3RD QTR GW MON RPT 2000; 12/29/00 4TH QTR  
 GW MON RPT 2000; 4/10/01 1ST QTR GW MON RPT 2001

**UST:**

Name: UNITED OIL CO  
 Address: 16926 HAWTHORNE BLVD  
 City,State,Zip: LAWNDALE, CA 90260  
 Facility ID: 23452  
 Permitting Agency: LOS ANGELES COUNTY  
 Latitude: 33.878176  
 Longitude: -118.3507

**171**  
**WSW**  
**1/4-1/2**  
**0.463 mi.**  
**2443 ft.**

**LEE'S CLEANERS**  
**4958 W.190TH ST.**  
**TORRANCE, CA 90503**

**ENVIROSTOR S105773394**  
**DRYCLEANERS N/A**

**Relative:**  
**Lower**  
**Actual:**  
**106 ft.**

**ENVIROSTOR:**  
 Name: LEE'S CLEANERS  
 Address: 4958 W.190TH ST.  
 City,State,Zip: TORRANCE, CA 90503  
 Facility ID: 60000162  
 Status: Refer: 1248 Local Agency  
 Status Date: 05/01/2002  
 Site Code: Not reported  
 Site Type: Evaluation  
 Site Type Detailed: Evaluation  
 Acres: Not reported  
 NPL: NO  
 Regulatory Agencies: LA CNTY FIRE DEPT. (BILLING AND UST), LOS ANGELES COUNTY  
 Lead Agency: NONE SPECIFIED  
 Program Manager: Not reported  
 Supervisor: \* Greg Holmes  
 Division Branch: Cleanup Cypress  
 Assembly: 53  
 Senate: Not reported  
 Special Program: Not reported  
 Restricted Use: NO  
 Site Mgmt Req: NONE SPECIFIED  
 Funding: Not Applicable  
 Latitude: 33.85797  
 Longitude: -118.3633  
 APN: NONE SPECIFIED  
 Past Use: NONE SPECIFIED  
 Potential COC: NONE SPECIFIED  
 Confirmed COC: NONE SPECIFIED  
 Potential Description: NONE SPECIFIED  
 Alias Name: 60000162  
 Alias Type: Envirostor ID Number

**Completed Info:**  
 Completed Area Name: Not reported

Map ID  
Direction  
Distance  
Elevation

MAP FINDINGS

Site

Database(s)

EDR ID Number  
EPA ID Number

**LEE'S CLEANERS (Continued)**

**S105773394**

Completed Sub Area Name: Not reported  
Completed Document Type: Not reported  
Completed Date: Not reported  
Comments: Not reported

Future Area Name: Not reported  
Future Sub Area Name: Not reported  
Future Document Type: Not reported  
Future Due Date: Not reported  
Schedule Area Name: Not reported  
Schedule Sub Area Name: Not reported  
Schedule Document Type: Not reported  
Schedule Due Date: Not reported  
Schedule Revised Date: Not reported

**DRYCLEANERS:**

Name: SPRING CLEANERS  
Address: 4958 W 190TH ST  
City,State,Zip: TORRANCE, CA 90503  
EPA Id: CAL000264285  
NAICS Code: 81232  
NAICS Description: Drycleaning and Laundry Services (except Coin-Operated)  
SIC Code: 7211  
SIC Description: Power Laundries, Family and Commercial  
Create Date: 01/02/2003  
Facility Active: No  
Inactive Date: 06/30/2003  
Facility Addr2: Not reported  
Owner Name: MIKE MOALEM  
Owner Address: 4958 W 190TH ST  
Owner Address 2: Not reported  
Owner Telephone: 3106473438  
Contact Name: MIKE MOALEM  
Contact Address: 4958 W 190TH ST  
Contact Address 2: Not reported  
Contact Telephone: 3106473438  
Mailing Name: Not reported  
Mailing Address 1: 4958 W 190TH ST  
Mailing Address 2: Not reported  
Mailing City: TORRANCE  
Mailing State: CA  
Mailing Zip: 90503  
Owner Fax: Not reported  
Region Code: 3

Name: SPRING CLEANERS  
Address: 4958 W 190TH ST  
City,State,Zip: TORRANCE, CA 90503  
EPA Id: CAL000298013  
NAICS Code: 81232  
NAICS Description: Drycleaning and Laundry Services (except Coin-Operated)  
SIC Code: 7211  
SIC Description: Power Laundries, Family and Commercial  
Create Date: 08/29/2005  
Facility Active: No  
Inactive Date: 06/30/2015  
Facility Addr2: Not reported

Map ID  
Direction  
Distance  
Elevation

MAP FINDINGS

Site

Database(s)

EDR ID Number  
EPA ID Number

**LEE'S CLEANERS (Continued)**

**S105773394**

Owner Name: OK SOON CHA  
Owner Address: 4958 W 190TH ST  
Owner Address 2: Not reported  
Owner Telephone: 3103707772  
Contact Name: CHARLIE CHA  
Contact Address: 4958 W 190TH ST  
Contact Address 2: Not reported  
Contact Telephone: 3103707772  
Mailing Name: Not reported  
Mailing Address 1: 4958 W 190TH ST  
Mailing Address 2: Not reported  
Mailing City: TORRANCE  
Mailing State: CA  
Mailing Zip: 905030000  
Owner Fax: 0000000000  
Region Code: 3

172  
SSE  
1/2-1  
0.539 mi.  
2845 ft.

**UNION CARBIDE CORPORATION**  
**3651 DEL AMO BLVD**  
**TORRANCE, CA 90503**

**ENVIROSTOR** U001564166  
**VCP** N/A  
**HIST UST**

**Relative:**  
**Lower**  
**Actual:**  
**98 ft.**

ENVIROSTOR:  
Name: UNION CARBIDE, TORRANCE  
Address: 3651 DEL AMO BLVD  
City,State,Zip: TORRANCE, CA 90503  
Facility ID: 19290033  
Status: Certified  
Status Date: 08/17/1982  
Site Code: 400483  
Site Type: Voluntary Cleanup  
Site Type Detailed: Voluntary Cleanup  
Acres: 100  
NPL: NO  
Regulatory Agencies: HWMP  
Lead Agency: HWMP  
Program Manager: Not reported  
Supervisor: Haissam Salloum  
Division Branch: Cleanup Cypress  
Assembly: 66  
Senate: 35  
Special Program: Voluntary Cleanup Program  
Restricted Use: NO  
Site Mgmt Req: NONE SPECIFIED  
Funding: Responsible Party  
Latitude: 33.84833  
Longitude: -118.3488  
APN: NONE SPECIFIED  
Past Use: MANUFACTURING - CHEMICALS  
Potential COC: \* HOUSEHOLD WASTES \* HYDROCARBON SOLVENTS \* ACID SOLUTION 2>PH WITH METALS Asbestos Containing Materials (ACM \* UNSPECIFIED ACID SOLUTION \* WASTE OIL & MIXED OIL \* OTHER SPENT CATALYST \* POLYMERIC RESIN WASTE Polychlorinated biphenyls (PCBs)  
Confirmed COC: NONE SPECIFIED  
Potential Description: OTH, SOIL  
Alias Name: GENERAL PETROLEUM CORPORATION  
Alias Type: Alternate Name

Map ID  
Direction  
Distance  
Elevation

MAP FINDINGS

Site

Database(s)

EDR ID Number  
EPA ID Number

**UNION CARBIDE CORPORATION (Continued)**

**U001564166**

Alias Name: MOBIL OIL (UNTIL 1950S)  
Alias Type: Alternate Name  
Alias Name: OLD TOWN MALL & K-MART(IN 1969)  
Alias Type: Alternate Name  
Alias Name: UNION CARBIDE CORP - TORRANCE PLANT  
Alias Type: Alternate Name  
Alias Name: W & B BUILDERS, INC  
Alias Type: Alternate Name  
Alias Name: 110033608914  
Alias Type: EPA (FRS #)  
Alias Name: 400483  
Alias Type: Project Code (Site Code)  
Alias Name: 19290033  
Alias Type: Envirostor ID Number

Completed Info:

Completed Area Name: PROJECT WIDE  
Completed Sub Area Name: Not reported  
Completed Document Type: Site Screening  
Completed Date: 06/29/1989  
Comments: Site Screening Done: RWQCB site.

Completed Area Name: PROJECT WIDE  
Completed Sub Area Name: Not reported  
Completed Document Type: Certification  
Completed Date: 08/17/1982  
Comments: Certified. Enforcement actions DHS acknowledges site clean. 52,000 tons of contaminated soil and six drums of waste was removed. Note: there is a discrepancy between this description and the comment of 08/01/85.

Completed Area Name: PROJECT WIDE  
Completed Sub Area Name: Not reported  
Completed Document Type: \* Discovery  
Completed Date: 08/10/1980  
Comments: Facility Identified: Eckhardt's Survey (Questionnaire received).

Future Area Name: Not reported  
Future Sub Area Name: Not reported  
Future Document Type: Not reported  
Future Due Date: Not reported  
Schedule Area Name: Not reported  
Schedule Sub Area Name: Not reported  
Schedule Document Type: Not reported  
Schedule Due Date: Not reported  
Schedule Revised Date: Not reported

VCP:

Name: UNION CARBIDE, TORRANCE  
Address: 3651 DEL AMO BLVD  
City,State,Zip: TORRANCE, CA 90503  
Facility ID: 19290033  
Site Type: Voluntary Cleanup  
Site Type Detail: Voluntary Cleanup  
Site Mgmt. Req.: NONE SPECIFIED  
Acres: 100  
National Priorities List: NO

Map ID  
Direction  
Distance  
Elevation

MAP FINDINGS

Site

Database(s)

EDR ID Number  
EPA ID Number

**UNION CARBIDE CORPORATION (Continued)**

**U001564166**

Cleanup Oversight Agencies: HWMP  
Lead Agency: HWMP  
Lead Agency Description: DTSC - Hazardous Waste Management Program  
Project Manager: Not reported  
Supervisor: Haissam Salloum  
Division Branch: Cleanup Cypress  
Site Code: 400483  
Assembly: 66  
Senate: 35  
Special Programs Code: Voluntary Cleanup Program  
Status: Certified  
Status Date: 08/17/1982  
Restricted Use: NO  
Funding: Responsible Party  
Lat/Long: 33.84833 / -118.3488  
APN: NONE SPECIFIED  
Past Use: MANUFACTURING - CHEMICALS  
Potential COC: 10008, 10009, 10119, 40001, 10193, 10199, 20013, 20015, 30018  
Confirmed COC: NONE SPECIFIED  
Potential Description: OTH, SOIL  
Alias Name: GENERAL PETROLEUM CORPORATION  
Alias Type: Alternate Name  
Alias Name: MOBIL OIL (UNTIL 1950S)  
Alias Type: Alternate Name  
Alias Name: OLD TOWN MALL & K-MART(IN 1969)  
Alias Type: Alternate Name  
Alias Name: UNION CARBIDE CORP - TORRANCE PLANT  
Alias Type: Alternate Name  
Alias Name: W & B BUILDERS, INC  
Alias Type: Alternate Name  
Alias Name: 110033608914  
Alias Type: EPA (FRS #)  
Alias Name: 400483  
Alias Type: Project Code (Site Code)  
Alias Name: 19290033  
Alias Type: Envirostor ID Number

Completed Info:

Completed Area Name: PROJECT WIDE  
Completed Sub Area Name: Not reported  
Completed Document Type: Site Screening  
Completed Date: 06/29/1989  
Comments: Site Screening Done: RWQCB site.

Completed Area Name: PROJECT WIDE  
Completed Sub Area Name: Not reported  
Completed Document Type: Certification  
Completed Date: 08/17/1982  
Comments: Certified. Enforcement actions DHS acknowledges site clean. 52,000 tons of contaminated soil and six drums of waste was removed. Note: there is a discrepancy between this description and the comment of 08/01/85.

Completed Area Name: PROJECT WIDE  
Completed Sub Area Name: Not reported  
Completed Document Type: \* Discovery  
Completed Date: 08/10/1980  
Comments: Facility Identified: Eckhardt's Survey (Questionnaire received).

Map ID  
Direction  
Distance  
Elevation

MAP FINDINGS

Site

Database(s)

EDR ID Number  
EPA ID Number

**UNION CARBIDE CORPORATION (Continued)**

**U001564166**

Future Area Name: Not reported  
Future Sub Area Name: Not reported  
Future Document Type: Not reported  
Future Due Date: Not reported  
Schedule Area Name: Not reported  
Schedule Sub Area Name: Not reported  
Schedule Document Type: Not reported  
Schedule Due Date: Not reported  
Schedule Revised Date: Not reported

**HIST UST:**

Name: UNION CARBIDE CORPORATION  
Address: 3651 DEL AMO BLVD  
City,State,Zip: TORRANCE, CA 90503  
File Number: 00028E8A  
URL: <http://geotracker.waterboards.ca.gov/ustpdfs/pdf/00028E8A.pdf>  
Region: STATE  
Facility ID: 00000017594  
Facility Type: Other  
Other Type: CHEM. DISTRIBUTION T  
Contact Name: J.H. GOBLE  
Telephone: 2132145269  
Owner Name: UNION CARBIDE CORPORATION  
Owner Address: 3651 DEL AMO BLVD.  
Owner City,St,Zip: TORRANCE, CA 90503  
Total Tanks: 0010

Tank Num: 001  
Container Num: 18  
Year Installed: 1960  
Tank Capacity: 00042000  
Tank Used for: PRODUCT  
Type of Fuel: Not reported  
Container Construction Thickness: 1125  
Leak Detection: Stock Inventor

Tank Num: 002  
Container Num: 19  
Year Installed: 1957  
Tank Capacity: 00042000  
Tank Used for: PRODUCT  
Type of Fuel: Not reported  
Container Construction Thickness: 1125  
Leak Detection: Stock Inventor

Tank Num: 003  
Container Num: 20  
Year Installed: 1955  
Tank Capacity: 00042000  
Tank Used for: PRODUCT  
Type of Fuel: Not reported  
Container Construction Thickness: 1125  
Leak Detection: Stock Inventor

Tank Num: 004  
Container Num: 21  
Year Installed: 1955

Map ID  
Direction  
Distance  
Elevation

MAP FINDINGS

Site

Database(s)

EDR ID Number  
EPA ID Number

**UNION CARBIDE CORPORATION (Continued)**

**U001564166**

Tank Capacity: 00042000  
Tank Used for: PRODUCT  
Type of Fuel: Not reported  
Container Construction Thickness: 1125  
Leak Detection: Stock Inventor

Tank Num: 005  
Container Num: 22  
Year Installed: 1955  
Tank Capacity: 00042000  
Tank Used for: PRODUCT  
Type of Fuel: Not reported  
Container Construction Thickness: 1125  
Leak Detection: Stock Inventor

Tank Num: 006  
Container Num: 23  
Year Installed: 1955  
Tank Capacity: 00042000  
Tank Used for: PRODUCT  
Type of Fuel: Not reported  
Container Construction Thickness: 1125  
Leak Detection: Stock Inventor

Tank Num: 007  
Container Num: 24  
Year Installed: 1955  
Tank Capacity: 00042000  
Tank Used for: PRODUCT  
Type of Fuel: Not reported  
Container Construction Thickness: 1125  
Leak Detection: Stock Inventor

Tank Num: 008  
Container Num: 25  
Year Installed: 1955  
Tank Capacity: 00042000  
Tank Used for: PRODUCT  
Type of Fuel: Not reported  
Container Construction Thickness: 1125  
Leak Detection: Stock Inventor

Tank Num: 009  
Container Num: 80  
Year Installed: 1962  
Tank Capacity: 00010000  
Tank Used for: PRODUCT  
Type of Fuel: Not reported  
Container Construction Thickness: 0.25  
Leak Detection: Stock Inventor

Tank Num: 010  
Container Num: PP  
Year Installed: 1972  
Tank Capacity: 00100000  
Tank Used for: WASTE  
Type of Fuel: Not reported



Map ID  
 Direction  
 Distance  
 Elevation

MAP FINDINGS

Site

Database(s)

EDR ID Number  
 EPA ID Number

**UNION CARBIDE CORPORATION (Continued)**

**U001564166**

Container Construction Thickness: Not reported  
 Leak Detection: Visual

[Click here for Geo Tracker PDF:](#)

**AC173**  
**NNE**  
**1/2-1**  
**0.665 mi.**  
**3512 ft.**

**TORRANCE CITY AIRPORT**

**FUDS 1024903911**  
**N/A**

**TORRANCE, CA**

**Site 1 of 2 in cluster AC**

**Relative:**  
**Lower**

**FUDS:**

**Actual:**  
**76 ft.**

EPA Region: 9  
 Installation ID: CA99799F996900  
 Congressional District Number: 43  
 Facility Name: TORRANCE CITY AIRPORT  
 FUDS Number: J09CA7146  
 City: TORRANCE  
 State: CA  
 County: LOS ANGELES  
 USACE District: Los Angeles District (SPL)  
 Status: Properties without projects  
 Current Owner: Private Sector  
 EMS Map Link: <https://fudsportal.usace.army.mil/ems/ems/inventory/map/map?id=54264>  
 Eligibility: Ineligible  
 Has Projects: No  
 NPL Status: Not Listed  
 X Coord: -118.34722222000001  
 Y Coord: 33.873611109999999  
 Latitude: 33.873611109999999  
 Longitude: -118.34722222000001

**AC174**  
**NNE**  
**1/2-1**  
**0.666 mi.**  
**3519 ft.**

**TORRANCE CITY AIRPORT**

**ENVIROSTOR S107737452**  
**N/A**

**TORRANCE, CA**

**Site 2 of 2 in cluster AC**

**Relative:**  
**Lower**

**ENVIROSTOR:**

**Actual:**  
**76 ft.**

Name: TORRANCE CITY AIRPORT  
 Address: Not reported  
 City, State, Zip: TORRANCE, CA  
 Facility ID: 80000848  
 Status: Inactive - Needs Evaluation  
 Status Date: 07/01/2005  
 Site Code: Not reported  
 Site Type: Military Evaluation  
 Site Type Detailed: FUDS  
 Acres: 0  
 NPL: NO  
 Regulatory Agencies: SMBRP  
 Lead Agency: SMBRP  
 Program Manager: Not reported  
 Supervisor: Douglas Bautista  
 Division Branch: Cleanup Cypress  
 Assembly: 66

Map ID  
 Direction  
 Distance  
 Elevation

MAP FINDINGS

Site

Database(s)

EDR ID Number  
 EPA ID Number

**TORRANCE CITY AIRPORT (Continued)**

**S107737452**

Senate: 35  
 Special Program: Not reported  
 Restricted Use: NO  
 Site Mgmt Req: NONE SPECIFIED  
 Funding: DERA  
 Latitude: 33.87361  
 Longitude: -118.3472  
 APN: NONE SPECIFIED  
 Past Use: NONE SPECIFIED  
 Potential COC: NONE SPECIFIED  
 Confirmed COC: NONE SPECIFIED  
 Potential Description: NONE SPECIFIED  
 Alias Name: CA99799F996900  
 Alias Type: Federal Facility ID  
 Alias Name: J09CA7146  
 Alias Type: INPR  
 Alias Name: 80000848  
 Alias Type: Envirostor ID Number

Completed Info:

Completed Area Name: PROJECT WIDE  
 Completed Sub Area Name: Not reported  
 Completed Document Type: Inventory Project Report (INPR)  
 Completed Date: 09/21/1999  
 Comments: Not reported

Future Area Name: Not reported  
 Future Sub Area Name: Not reported  
 Future Document Type: Not reported  
 Future Due Date: Not reported  
 Schedule Area Name: Not reported  
 Schedule Sub Area Name: Not reported  
 Schedule Document Type: Not reported  
 Schedule Due Date: Not reported  
 Schedule Revised Date: Not reported

175  
 SE  
 1/2-1  
 0.844 mi.  
 4458 ft.

**CITY OF TORRANCE  
 20500 MADRONA AVE.  
 TORRANCE, CA 90503**

**ENVIROSTOR S103866447  
 SWF/LF N/A  
 LUST  
 HIST CORTESE  
 NPDES  
 CIWQS  
 CERS**

Relative:  
 Higher

Actual:  
 119 ft.

ENVIROSTOR:  
 Name: TORRANCE LANDFILL  
 Address: 20500 MADRONA STREET  
 City,State,Zip: TORRANCE, CA 90503  
 Facility ID: 19490048  
 Status: Refer: Other Agency  
 Status Date: 08/15/1989  
 Site Code: Not reported  
 Site Type: Historical  
 Site Type Detailed: \* Historical  
 Acres: Not reported  
 NPL: NO  
 Regulatory Agencies: NONE SPECIFIED  
 Lead Agency: NONE SPECIFIED

Map ID  
Direction  
Distance  
Elevation

MAP FINDINGS

Site

Database(s)

EDR ID Number  
EPA ID Number

**CITY OF TORRANCE (Continued)**

**S103866447**

Program Manager: Not reported  
Supervisor: Referred - Not Assigned  
Division Branch: Cleanup Cypress  
Assembly: 66  
Senate: 35  
Special Program: Not reported  
Restricted Use: NO  
Site Mgmt Req: NONE SPECIFIED  
Funding: Not reported  
Latitude: 33.84581  
Longitude: -118.3430  
APN: NONE SPECIFIED  
Past Use: NONE SPECIFIED  
Potential COC: NONE SPECIFIED  
Confirmed COC: NONE SPECIFIED  
Potential Description: NONE SPECIFIED  
Alias Name: DELTHORNE PARK  
Alias Type: Alternate Name  
Alias Name: TORRANCE MUNICIPAL DUMP  
Alias Type: Alternate Name  
Alias Name: CAD980499040  
Alias Type: EPA Identification Number  
Alias Name: 19490048  
Alias Type: Envirostor ID Number

Completed Info:

Completed Area Name: PROJECT WIDE  
Completed Sub Area Name: Not reported  
Completed Document Type: Site Screening  
Completed Date: 08/15/1989  
Comments: EPA completed SSI and recommend Listing Site Inspection, therefore EPA is lead agency for the site.

Completed Area Name: PROJECT WIDE  
Completed Sub Area Name: Not reported  
Completed Document Type: \* Discovery  
Completed Date: 10/19/1981  
Comments: Facility Identified: Los Angeles County 630-series Base Coordinate Maps (1973). Inactive Class II waste disposal facility; group unknown.  
Not reported

Future Area Name: Not reported  
Future Sub Area Name: Not reported  
Future Document Type: Not reported  
Future Due Date: Not reported  
Schedule Area Name: Not reported  
Schedule Sub Area Name: Not reported  
Schedule Document Type: Not reported  
Schedule Due Date: Not reported  
Schedule Revised Date: Not reported

SWF/LF (SWIS):

Name: TORRANCE CITY SERVICES FACILITY  
Address: 20500 MADRONA AVENUE  
City,State,Zip: TORRANCE, CA  
Facility ID: 19-AA-1045  
Lat/Long: 33.84582 / -118.34361

Map ID  
Direction  
Distance  
Elevation

MAP FINDINGS

Site

Database(s)

EDR ID Number  
EPA ID Number

**CITY OF TORRANCE (Continued)**

**S103866447**

Owner Name: City of Torrance  
Owner Telephone: 3107817140  
Owner Address: Not reported  
Owner Address2: 20500 Madrona Avenue  
Owner City,St,Zip: Torrance, CA 90503  
Operational Status: Active  
Operator: City of Torrance  
Operator Phone: 3107817140  
Operator Address: Not reported  
Operator Address2: 20500 Madrona Avenue  
Operator City,St,Zip: Torrance, CA 90503  
Permit Date: 11/14/2001  
Permit Status: Notification  
Permitted Acreage: Not reported  
Activity: Limited Volume Transfer Operation  
Regulation Status: Notification  
Landuse Name: Not reported  
GIS Source: Map  
Category: Transfer/Processing  
Unit Number: 01  
Inspection Frequency: Quarterly  
Accepted Waste: Construction/demolition,Inert,Mixed municipal  
Closure Date: Not reported  
Closure Type: Not reported  
Disposal Acreage: Not reported  
SWIS Num: 19-AA-1045  
Waste Discharge Requirement Num: Not reported  
Program Type: Not reported  
Permitted Throughput with Units: 7  
Actual Throughput with Units: Cu Yards/day  
Permitted Capacity with Units: 1808  
Remaining Capacity: Not reported  
Remaining Capacity with Units: Cu Yards/year  
Lat/Long: 33.84582 / -118.34361

**LOS ANGELES CO. LF:**

Name: CITY OF TORRANCE  
Address: 20500 MADRONA AVE.  
City,State,Zip: TORRANCE, CA 90503  
Site ID: 280  
Alt. Address: Not reported  
Site Contact: Not reported  
Site Contact Phone: Not reported  
Site Email: Not reported  
Site Website: Not reported  
Site Type: Waste Hauler  
Site SWIS Number: 19-AS-0382  
Beginning Operation Date: Not reported  
Ending Operation Date: Not reported  
Local Enforcement Agency: Not reported  
Maximun Depth Fill(Ft): Not reported  
Permitted Capacity: Not reported  
Present Use: Not reported  
Remaining Capacity(Million): Not reported  
Status: Active  
Waste Accepted: Not reported  
Hours of Operation: Not reported

Map ID  
Direction  
Distance  
Elevation

MAP FINDINGS

Site

Database(s)

EDR ID Number  
EPA ID Number

**CITY OF TORRANCE (Continued)**

**S103866447**

Disposal Area (Acre): Not reported  
Detail As Of 01/2014:  
Operator Name: City of Torrance  
Operator Address: 20500 Madrona AVE.  
Operator City/State/Zip: Torrance, CA 90251-5036  
Operator Contact: Rob Beste  
Operator Telephone: (310) 781-6900  
Operator Email: mknapp@torranceca.gov  
Owner Name: Unknown  
Owner Address: Not reported  
Owner City/State/Zip: Not reported  
Owner Contact: Not reported  
Owner Telephone: Not reported  
Owner Email: Not reported

LUST:

Name: TRANSIT FACILITY  
Address: 20500 MADRONA AVE  
City,State,Zip: TORRANCE, CA 90503  
Lead Agency: TORRANCE, CITY OF  
Case Type: LUST Cleanup Site  
Geo Track: [http://geotracker.waterboards.ca.gov/profile\\_report.asp?global\\_id=T0603701465](http://geotracker.waterboards.ca.gov/profile_report.asp?global_id=T0603701465)  
Global Id: T0603701465  
Latitude: 33.845707  
Longitude: -118.343032  
Status: Completed - Case Closed  
Status Date: 04/14/1997  
Case Worker: RVB  
RB Case Number: 905030070  
Local Agency: TORRANCE, CITY OF  
File Location: Not reported  
Local Case Number: Not reported  
Potential Media Affect: Soil  
Potential Contaminants of Concern: Diesel  
Site History: Not reported

LUST:

Global Id: T0603701465  
Contact Type: Local Agency Caseworker  
Contact Name: RICHARD V. BONGARD  
Organization Name: TORRANCE, CITY OF  
Address: Not reported  
City: R4 UNKNOWN  
Email: Not reported  
Phone Number: 3106182973  
  
Global Id: T0603701465  
Contact Type: Regional Board Caseworker  
Contact Name: YUE RONG  
Organization Name: LOS ANGELES RWQCB (REGION 4)  
Address: 320 W. 4TH ST., SUITE 200  
City: Los Angeles  
Email: yrong@waterboards.ca.gov  
Phone Number: Not reported

LUST:

Map ID  
Direction  
Distance  
Elevation

MAP FINDINGS

Site

Database(s)

EDR ID Number  
EPA ID Number

**CITY OF TORRANCE (Continued)**

**S103866447**

Global Id: T0603701465  
Action Type: Other  
Date: 04/14/1997  
Action: Leak Discovery

Global Id: T0603701465  
Action Type: Other  
Date: 04/14/1997  
Action: Leak Stopped

Global Id: T0603701465  
Action Type: Other  
Date: 04/14/1997  
Action: Leak Reported

**LUST:**

Global Id: T0603701465  
Status: Completed - Case Closed  
Status Date: 04/14/1997

Global Id: T0603701465  
Status: Open - Case Begin Date  
Status Date: 04/14/1997

**HIST CORTESE:**

edr\_fname: TRANSIT FACILITY  
edr\_fadd1: 20500 MADRONA  
City,State,Zip: TORRANCE, CA 90503  
Region: CORTESE  
Facility County Code: 19  
Reg By: LTNKA  
Reg Id: 905030070

**NPDES:**

Name: TORRANCE CITY SERVICES FACILITY  
Address: 20500 MADRONA AVE  
City,State,Zip: TORRANCE, CA 90503  
Facility Status: Not reported  
NPDES Number: Not reported  
Region: Not reported  
Agency Number: Not reported  
Regulatory Measure ID: Not reported  
Place ID: Not reported  
Order Number: Not reported  
WDID: 4 19I000130  
Regulatory Measure Type: Industrial  
Program Type: Not reported  
Adoption Date Of Regulatory Measure: Not reported  
Effective Date Of Regulatory Measure: Not reported  
Termination Date Of Regulatory Measure: Not reported  
Expiration Date Of Regulatory Measure: Not reported  
Discharge Address: Not reported  
Discharge Name: Not reported  
Discharge City: Not reported  
Discharge State: Not reported

Map ID  
Direction  
Distance  
Elevation

MAP FINDINGS

Site

Database(s)

EDR ID Number  
EPA ID Number

**CITY OF TORRANCE (Continued)**

**S103866447**

Discharge Zip:	Not reported
Status:	Active
Status Date:	02/24/1992
Operator Name:	City of Torrance
Operator Address:	3031 TORRANCE BLVD
Operator City:	Torrance
Operator State:	California
Operator Zip:	90503
NPDES as of 03/2018:	
NPDES Number:	Not reported
Status:	Not reported
Agency Number:	Not reported
Region:	4
Regulatory Measure ID:	188554
Order Number:	Not reported
Regulatory Measure Type:	Industrial
Place ID:	Not reported
WDID:	4 19I000130
Program Type:	Not reported
Adoption Date Of Regulatory Measure:	Not reported
Effective Date Of Regulatory Measure:	Not reported
Expiration Date Of Regulatory Measure:	Not reported
Termination Date Of Regulatory Measure:	Not reported
Discharge Name:	Not reported
Discharge Address:	Not reported
Discharge City:	Not reported
Discharge State:	Not reported
Discharge Zip:	Not reported
Received Date:	05/09/2008
Processed Date:	02/24/1992
Status:	Active
Status Date:	02/24/1992
Place Size:	24
Place Size Unit:	Acres
Contact:	John Drakodaidis
Contact Title:	City Services Facility Manager
Contact Phone:	310-618-6283
Contact Phone Ext:	Not reported
Contact Email:	jdrakodaidis@torranceca.gov
Operator Name:	City of Torrance
Operator Address:	3031 TORRANCE BLVD
Operator City:	Torrance
Operator State:	California
Operator Zip:	90503
Operator Contact:	Robert Beste
Operator Contact Title:	Not reported
Operator Contact Phone:	310-781-6900
Operator Contact Phone Ext:	Not reported
Operator Contact Email:	rbeste@torranceca.gov
Operator Type:	City/Town Agency
Developer:	Not reported
Developer Address:	Not reported
Developer City:	Not reported
Developer State:	California
Developer Zip:	Not reported
Developer Contact:	Not reported
Developer Contact Title:	Not reported

Map ID  
Direction  
Distance  
Elevation

MAP FINDINGS

Site

Database(s)

EDR ID Number  
EPA ID Number

**CITY OF TORRANCE (Continued)**

**S103866447**

Constype Linear Utility Ind:	Not reported
Emergency Phone:	949-637-7327
Emergency Phone Ext:	Not reported
Constype Above Ground Ind:	Not reported
Constype Below Ground Ind:	Not reported
Constype Cable Line Ind:	Not reported
Constype Comm Line Ind:	Not reported
Constype Commercial Ind:	Not reported
Constype Electrical Line Ind:	Not reported
Constype Gas Line Ind:	Not reported
Constype Industrial Ind:	Not reported
Constype Other Description:	Not reported
Constype Other Ind:	Not reported
Constype Recons Ind:	Not reported
Constype Residential Ind:	Not reported
Constype Transport Ind:	Not reported
Constype Utility Description:	Not reported
Constype Utility Ind:	Not reported
Constype Water Sewer Ind:	Not reported
Dir Discharge Uswater Ind:	N
Receiving Water Name:	Pacific Ocean
Certifier:	Robert Beste
Certifier Title:	Public Works Director
Certification Date:	03-FEB-15
Primary Sic:	4111-Local and Suburban Transit
Secondary Sic:	4212-Local Trucking Without Storage
Tertiary Sic:	4173-Terminal and Service Facilities for Motor Vehicle Passenger Transportation
NPDES Number:	CAS000001
Status:	Active
Agency Number:	0
Region:	4
Regulatory Measure ID:	188554
Order Number:	97-03-DWQ
Regulatory Measure Type:	Enrollee
Place ID:	Not reported
WDID:	4 19I000130
Program Type:	Industrial
Adoption Date Of Regulatory Measure:	Not reported
Effective Date Of Regulatory Measure:	02/24/1992
Expiration Date Of Regulatory Measure:	Not reported
Termination Date Of Regulatory Measure:	Not reported
Discharge Name:	City of Torrance
Discharge Address:	3031 TORRANCE BLVD
Discharge City:	Torrance
Discharge State:	California
Discharge Zip:	90503
Received Date:	Not reported
Processed Date:	Not reported
Status:	Not reported
Status Date:	Not reported
Place Size:	Not reported
Place Size Unit:	Not reported
Contact:	Not reported
Contact Title:	Not reported
Contact Phone:	Not reported



Map ID  
Direction  
Distance  
Elevation

MAP FINDINGS

Site

Database(s)

EDR ID Number  
EPA ID Number

**CITY OF TORRANCE (Continued)**

**S103866447**

Contact Phone Ext: Not reported  
Contact Email: Not reported  
Operator Name: Not reported  
Operator Address: Not reported  
Operator City: Not reported  
Operator State: Not reported  
Operator Zip: Not reported  
Operator Contact: Not reported  
Operator Contact Title: Not reported  
Operator Contact Phone: Not reported  
Operator Contact Phone Ext: Not reported  
Operator Contact Email: Not reported  
Operator Type: Not reported  
Developer: Not reported  
Developer Address: Not reported  
Developer City: Not reported  
Developer State: Not reported  
Developer Zip: Not reported  
Developer Contact: Not reported  
Developer Contact Title: Not reported  
Constype Linear Utility Ind: Not reported  
Emergency Phone: Not reported  
Emergency Phone Ext: Not reported  
Constype Above Ground Ind: Not reported  
Constype Below Ground Ind: Not reported  
Constype Cable Line Ind: Not reported  
Constype Comm Line Ind: Not reported  
Constype Commercial Ind: Not reported  
Constype Electrical Line Ind: Not reported  
Constype Gas Line Ind: Not reported  
Constype Industrial Ind: Not reported  
Constype Other Description: Not reported  
Constype Other Ind: Not reported  
Constype Recons Ind: Not reported  
Constype Residential Ind: Not reported  
Constype Transport Ind: Not reported  
Constype Utility Description: Not reported  
Constype Utility Ind: Not reported  
Constype Water Sewer Ind: Not reported  
Dir Discharge Uswater Ind: Not reported  
Receiving Water Name: Not reported  
Certifier: Not reported  
Certifier Title: Not reported  
Certification Date: Not reported  
Primary Sic: Not reported  
Secondary Sic: Not reported  
Tertiary Sic: Not reported

Name: TORRANCE CITY SERVICES FACILITY  
Address: 20500 MADRONA AVE  
City,State,Zip: TORRANCE, CA 90503  
Facility Status: Active  
NPDES Number: CAS000001  
Region: 4  
Agency Number: 0  
Regulatory Measure ID: 188554

Map ID  
Direction  
Distance  
Elevation

MAP FINDINGS

Site

Database(s)

EDR ID Number  
EPA ID Number

**CITY OF TORRANCE (Continued)**

**S103866447**

Place ID: Not reported  
Order Number: 97-03-DWQ  
WDID: 4 19I000130  
Regulatory Measure Type: Enrollee  
Program Type: Industrial  
Adoption Date Of Regulatory Measure: Not reported  
Effective Date Of Regulatory Measure: 02/24/1992  
Termination Date Of Regulatory Measure: Not reported  
Expiration Date Of Regulatory Measure: Not reported  
Discharge Address: 3031 TORRANCE BLVD  
Discharge Name: City of Torrance  
Discharge City: Torrance  
Discharge State: California  
Discharge Zip: 90503  
Status: Not reported  
Status Date: Not reported  
Operator Name: Not reported  
Operator Address: Not reported  
Operator City: Not reported  
Operator State: Not reported  
Operator Zip: Not reported

NPDES as of 03/2018:

NPDES Number: Not reported  
Status: Not reported  
Agency Number: Not reported  
Region: 4  
Regulatory Measure ID: 188554  
Order Number: Not reported  
Regulatory Measure Type: Industrial  
Place ID: Not reported  
WDID: 4 19I000130  
Program Type: Not reported  
Adoption Date Of Regulatory Measure: Not reported  
Effective Date Of Regulatory Measure: Not reported  
Expiration Date Of Regulatory Measure: Not reported  
Termination Date Of Regulatory Measure: Not reported  
Discharge Name: Not reported  
Discharge Address: Not reported  
Discharge City: Not reported  
Discharge State: Not reported  
Discharge Zip: Not reported  
Received Date: 05/09/2008  
Processed Date: 02/24/1992  
Status: Active  
Status Date: 02/24/1992  
Place Size: 24  
Place Size Unit: Acres  
Contact: John Drakodaidis  
Contact Title: City Services Facility Manager  
Contact Phone: 310-618-6283  
Contact Phone Ext: Not reported  
Contact Email: jdrakodaidis@torranceca.gov  
Operator Name: City of Torrance  
Operator Address: 3031 TORRANCE BLVD  
Operator City: Torrance  
Operator State: California  
Operator Zip: 90503

Map ID  
Direction  
Distance  
Elevation

MAP FINDINGS

Site

Database(s)

EDR ID Number  
EPA ID Number

**CITY OF TORRANCE (Continued)**

**S103866447**

Operator Contact:	Robert Beste
Operator Contact Title:	Not reported
Operator Contact Phone:	310-781-6900
Operator Contact Phone Ext:	Not reported
Operator Contact Email:	rbeste@torranceca.gov
Operator Type:	City/Town Agency
Developer:	Not reported
Developer Address:	Not reported
Developer City:	Not reported
Developer State:	California
Developer Zip:	Not reported
Developer Contact:	Not reported
Developer Contact Title:	Not reported
Constype Linear Utility Ind:	Not reported
Emergency Phone:	949-637-7327
Emergency Phone Ext:	Not reported
Constype Above Ground Ind:	Not reported
Constype Below Ground Ind:	Not reported
Constype Cable Line Ind:	Not reported
Constype Comm Line Ind:	Not reported
Constype Commercial Ind:	Not reported
Constype Electrical Line Ind:	Not reported
Constype Gas Line Ind:	Not reported
Constype Industrial Ind:	Not reported
Constype Other Description:	Not reported
Constype Other Ind:	Not reported
Constype Recons Ind:	Not reported
Constype Residential Ind:	Not reported
Constype Transport Ind:	Not reported
Constype Utility Description:	Not reported
Constype Utility Ind:	Not reported
Constype Water Sewer Ind:	Not reported
Dir Discharge Uswater Ind:	N
Receiving Water Name:	Pacific Ocean
Certifier:	Robert Beste
Certifier Title:	Public Works Director
Certification Date:	03-FEB-15
Primary Sic:	4111-Local and Suburban Transit
Secondary Sic:	4212-Local Trucking Without Storage
Tertiary Sic:	4173-Terminal and Service Facilities for Motor Vehicle Passenger Transportation
NPDES Number:	CAS000001
Status:	Active
Agency Number:	0
Region:	4
Regulatory Measure ID:	188554
Order Number:	97-03-DWQ
Regulatory Measure Type:	Enrollee
Place ID:	Not reported
WDID:	4 19I000130
Program Type:	Industrial
Adoption Date Of Regulatory Measure:	Not reported
Effective Date Of Regulatory Measure:	02/24/1992
Expiration Date Of Regulatory Measure:	Not reported
Termination Date Of Regulatory Measure:	Not reported
Discharge Name:	City of Torrance

Map ID  
Direction  
Distance  
Elevation

MAP FINDINGS

Site

Database(s)

EDR ID Number  
EPA ID Number

**CITY OF TORRANCE (Continued)**

**S103866447**

Discharge Address:	3031 TORRANCE BLVD
Discharge City:	Torrance
Discharge State:	California
Discharge Zip:	90503
Received Date:	Not reported
Processed Date:	Not reported
Status:	Not reported
Status Date:	Not reported
Place Size:	Not reported
Place Size Unit:	Not reported
Contact:	Not reported
Contact Title:	Not reported
Contact Phone:	Not reported
Contact Phone Ext:	Not reported
Contact Email:	Not reported
Operator Name:	Not reported
Operator Address:	Not reported
Operator City:	Not reported
Operator State:	Not reported
Operator Zip:	Not reported
Operator Contact:	Not reported
Operator Contact Title:	Not reported
Operator Contact Phone:	Not reported
Operator Contact Phone Ext:	Not reported
Operator Contact Email:	Not reported
Operator Type:	Not reported
Developer:	Not reported
Developer Address:	Not reported
Developer City:	Not reported
Developer State:	Not reported
Developer Zip:	Not reported
Developer Contact:	Not reported
Developer Contact Title:	Not reported
Constype Linear Utility Ind:	Not reported
Emergency Phone:	Not reported
Emergency Phone Ext:	Not reported
Constype Above Ground Ind:	Not reported
Constype Below Ground Ind:	Not reported
Constype Cable Line Ind:	Not reported
Constype Comm Line Ind:	Not reported
Constype Commercial Ind:	Not reported
Constype Electrical Line Ind:	Not reported
Constype Gas Line Ind:	Not reported
Constype Industrial Ind:	Not reported
Constype Other Description:	Not reported
Constype Other Ind:	Not reported
Constype Recons Ind:	Not reported
Constype Residential Ind:	Not reported
Constype Transport Ind:	Not reported
Constype Utility Description:	Not reported
Constype Utility Ind:	Not reported
Constype Water Sewer Ind:	Not reported
Dir Discharge Uswater Ind:	Not reported
Receiving Water Name:	Not reported
Certifier:	Not reported
Certifier Title:	Not reported
Certification Date:	Not reported

Map ID  
Direction  
Distance  
Elevation

MAP FINDINGS

Site

Database(s)

EDR ID Number  
EPA ID Number

**CITY OF TORRANCE (Continued)**

**S103866447**

Primary Sic: Not reported  
Secondary Sic: Not reported  
Tertiary Sic: Not reported

**CIWQS:**

Name: TORRANCE CITY SERVICES FACILITY  
Address: 20500 MADRONA AVE  
City,State,Zip: TORRANCE, CA 90503  
Agency: City of Torrance  
Agency Address: 3031 TORRANCE BLVD, Torrance, CA 90503  
Place/Project Type: Industrial - Local and Suburban Transit  
SIC/NAICS: 4111(+)  
Region: 4  
Program: INDSTW  
Regulatory Measure Status: Active  
Regulatory Measure Type: Storm water industrial  
Order Number: 2014-0057-DWQ  
WDID: 4 19I000130  
NPDES Number: CAS000001  
Adoption Date: Not reported  
Effective Date: 02/24/1992  
Termination Date: Not reported  
Expiration/Review Date: Not reported  
Design Flow: Not reported  
Major/Minor: Not reported  
Complexity: Not reported  
TTWQ: Not reported  
Enforcement Actions within 5 years: 0  
Violations within 5 years: 0  
Latitude: 33.8452  
Longitude: -118.34466

**CERS:**

Name: TORRANCE CITY SERVICES FACILITY  
Address: 20500 MADRONA AVE  
City,State,Zip: TORRANCE, CA 90503  
Site ID: 544580  
CERS ID: 217782  
CERS Description: Industrial Facility Storm Water

**Violations:**

Site ID: 544580  
Site Name: Torrance City Services Facility  
Violation Date: 09-26-2006  
Citation: 2014-0057-DWQ - Industrial General Permit  
Violation Description: SW - Deficient BMP Implementation  
Violation Notes: Inspection 9/26/06: Inadequate secondary containment in the hazardous waste storage area.  
Violation Division: Water Boards  
Violation Program: INDSTW  
Violation Source: SMARTS  
  
Site ID: 544580  
Site Name: Torrance City Services Facility  
Violation Date: 12-16-2005  
Citation: 2014-0057-DWQ - Industrial General Permit

Map ID  
Direction  
Distance  
Elevation

MAP FINDINGS

Site

Database(s)

EDR ID Number  
EPA ID Number

**CITY OF TORRANCE (Continued)**

**S103866447**

Violation Description: SW - Deficient BMP Implementation  
Violation Notes: Inspection 12/16/05: Failure to implement chemical container storage BMPs.  
Violation Division: Water Boards  
Violation Program: INDSTW  
Violation Source: SMARTS

Site ID: 544580  
Site Name: Torrance City Services Facility  
Violation Date: 07-02-1998  
Citation: 2014-0057-DWQ - Industrial General Permit  
Violation Description: SW - Late Report  
Violation Notes: Failure to submit a 1997-1998 Annual Report.  
Violation Division: Water Boards  
Violation Program: INDSTW  
Violation Source: SMARTS

Site ID: 544580  
Site Name: Torrance City Services Facility  
Violation Date: 09-26-2006  
Citation: 2014-0057-DWQ - Industrial General Permit  
Violation Description: Unauthorized Discharge  
Violation Notes: Inspection 9/26/06: Unauthorized non-stormwater discharge to the storm drain.  
Violation Division: Water Boards  
Violation Program: INDSTW  
Violation Source: SMARTS

Site ID: 544580  
Site Name: Torrance City Services Facility  
Violation Date: 08-29-2006  
Citation: 2014-0057-DWQ - Industrial General Permit  
Violation Description: SW - Deficient BMP Implementation  
Violation Notes: Inspection 8/29/06: Inadequate containment BMPs in the street sweeping transfer & storage area.  
Violation Division: Water Boards  
Violation Program: INDSTW  
Violation Source: SMARTS

Site ID: 544580  
Site Name: Torrance City Services Facility  
Violation Date: 08-29-2006  
Citation: 2014-0057-DWQ - Industrial General Permit  
Violation Description: Unauthorized Discharge  
Violation Notes: Inspection 8/29/06: Unauthorized non-stormwater discharge.  
Violation Division: Water Boards  
Violation Program: INDSTW  
Violation Source: SMARTS

Site ID: 544580  
Site Name: Torrance City Services Facility  
Violation Date: 12-16-2005  
Citation: 2014-0057-DWQ - Industrial General Permit  
Violation Description: Unauthorized Discharge  
Violation Notes: Inspection 12/16/05: Discharge of vehicle wash water into storm drain from wash rack.  
Violation Division: Water Boards

Map ID  
Direction  
Distance  
Elevation

MAP FINDINGS

Site

Database(s)

EDR ID Number  
EPA ID Number

**CITY OF TORRANCE (Continued)**

**S103866447**

Violation Program: INDSTW  
Violation Source: SMARTS

Site ID: 544580  
Site Name: Torrance City Services Facility  
Violation Date: 07-02-1996  
Citation: 2014-0057-DWQ - Industrial General Permit  
Violation Description: SW - Late Report  
Violation Notes: Failure to submit a 1995-1996 Annual Report.  
Violation Division: Water Boards  
Violation Program: INDSTW  
Violation Source: SMARTS

Site ID: 544580  
Site Name: Torrance City Services Facility  
Violation Date: 02-05-2009  
Citation: 2014-0057-DWQ - Industrial General Permit  
Violation Description: SW - Deficient BMP Implementation  
Violation Notes: Analytical results for Total Suspended Solids (TSS), Specific Conductance (SC) and Total Organic Carbon (TOC) exceed benchmark levels.  
Violation Division: Water Boards  
Violation Program: INDSTW  
Violation Source: SMARTS

Site ID: 544580  
Site Name: Torrance City Services Facility  
Violation Date: 06-30-1993  
Citation: 2014-0057-DWQ - Industrial General Permit  
Violation Description: Unauthorized Discharge  
Violation Notes: Permittee sent a notice of violations to the RB. - unpermitted runoff from the vehicle wash.  
Violation Division: Water Boards  
Violation Program: INDSTW  
Violation Source: SMARTS

Site ID: 544580  
Site Name: Torrance City Services Facility  
Violation Date: 04-26-2007  
Citation: 2014-0057-DWQ - Industrial General Permit  
Violation Description: SW - Deficient BMP Implementation  
Violation Notes: Inspection 4/26/07 - Ineffective BMPs: drums, rusted materials, stored without cover/containment. Poor housekeeping, oily discharge next to storm drain inlet.  
Violation Division: Water Boards  
Violation Program: INDSTW  
Violation Source: SMARTS

Site ID: 544580  
Site Name: Torrance City Services Facility  
Violation Date: 07-02-1999  
Citation: 2014-0057-DWQ - Industrial General Permit  
Violation Description: SW - Late Report  
Violation Notes: Non-submittal of Annual Report. Due 7//1/1999  
Violation Division: Water Boards  
Violation Program: INDSTW  
Violation Source: SMARTS

Map ID  
Direction  
Distance  
Elevation

MAP FINDINGS

Site

Database(s)

EDR ID Number  
EPA ID Number

**CITY OF TORRANCE (Continued)**

**S103866447**

Site ID: 544580  
Site Name: Torrance City Services Facility  
Violation Date: 12-16-2005  
Citation: 2014-0057-DWQ - Industrial General Permit  
Violation Description: SWPPP  
Violation Notes: Inspection 12/16/05: No SWPPP, monitoring plan or other documents available.  
Violation Division: Water Boards  
Violation Program: INDSTW  
Violation Source: SMARTS

Site ID: 544580  
Site Name: Torrance City Services Facility  
Violation Date: 11-14-2008  
Citation: 2014-0057-DWQ - Industrial General Permit  
Violation Description: SW - Deficient BMP Implementation  
Violation Notes: Inspection 11/14/08: A standing pool of dark, oderiferous water was discharging from the street sweeping transfer area approximately 50 feet from the containment area.  
Violation Division: Water Boards  
Violation Program: INDSTW  
Violation Source: SMARTS

Evaluation:  
Eval General Type: Case Development Inspection  
Eval Date: 06-21-2007  
Violations Found: No  
Eval Type: Industrial Storm Water Enforcement Follow-up  
Eval Notes: Inspection 6/21/07: Facility was in compliance.  
Eval Division: Water Boards  
Eval Program: INDSTW  
Eval Source: SMARTS

Eval General Type: Compliance Evaluation Inspection  
Eval Date: 08-27-2008  
Violations Found: No  
Eval Type: Industrial Storm Water Compliance Evaluation  
Eval Notes: Regional Board staff met on site Mr. Joh Dettle, Mr. Shant Megerdician of City of Torrance. No BMPs violations were observed. Site improvement project was proposed and was I pending for full implementation. The site was in full compliance.  
Eval Division: Water Boards  
Eval Program: INDSTW  
Eval Source: SMARTS

Eval General Type: Case Development Inspection  
Eval Date: 08-29-2006  
Violations Found: No  
Eval Type: Industrial Storm Water Enforcement Follow-up  
Eval Notes: Inspection 8/29/06: Failure to implement BMPs in the treet sweeping transfer & storage area. Unauthorized non-stormwater discharge.  
Eval Division: Water Boards  
Eval Program: INDSTW  
Eval Source: SMARTS

Eval General Type: Compliance Evaluation Inspection  
Eval Date: 11-14-2008



Map ID  
Direction  
Distance  
Elevation

MAP FINDINGS

Site

Database(s)

EDR ID Number  
EPA ID Number

**CITY OF TORRANCE (Continued)**

**S103866447**

Violations Found: No  
Eval Type: Industrial Storm Water Compliance Evaluation  
Eval Notes: Inspection 11/14/08: Standing pool of dark, odiferous water within the street sweeping transfer area was discharging approximately 50 feet from the designated containment area.  
  
Eval Division: Water Boards  
Eval Program: INDSTW  
Eval Source: SMARTS

**Enforcement Action:**

Site ID: 544580  
Site Name: Torrance City Services Facility  
Site Address: 20500 MADRONA AVE  
Site City: TORRANCE  
Site Zip: 90503  
Enf Action Date: 01-06-2006  
Enf Action Type: Notice of Violation  
Enf Action Description: Notice of Violation  
Enf Action Notes: NOV sent 1/6/06 for numerous violations of INDSTW permit.  
Enf Action Division: Water Boards  
Enf Action Program: INDSTW  
Enf Action Source: SMARTS

Site ID: 544580  
Site Name: Torrance City Services Facility  
Site Address: 20500 MADRONA AVE  
Site City: TORRANCE  
Site Zip: 90503  
Enf Action Date: 01-30-2009  
Enf Action Type: Industrial Storm Water Enforcement  
Enf Action Description: Industrial Storm Water Enforcement  
Enf Action Notes: - ACL Complaint R4-2009-0001 for \$87,455 issued 1/30/09 for multiple BMP violations & unauthorized non-stormwater discharges.  
Enf Action Division: Water Boards  
Enf Action Program: INDSTW  
Enf Action Source: SMARTS

Site ID: 544580  
Site Name: Torrance City Services Facility  
Site Address: 20500 MADRONA AVE  
Site City: TORRANCE  
Site Zip: 90503  
Enf Action Date: 02-06-1997  
Enf Action Type: Industrial Storm Water Enforcement  
Enf Action Description: Industrial Storm Water Enforcement  
Enf Action Notes: Ordered to submit a 1995-1996 Annual Report.  
Enf Action Division: Water Boards  
Enf Action Program: INDSTW  
Enf Action Source: SMARTS

Site ID: 544580  
Site Name: Torrance City Services Facility  
Site Address: 20500 MADRONA AVE  
Site City: TORRANCE  
Site Zip: 90503  
Enf Action Date: 05-11-2007  
Enf Action Type: Notice of Violation

Map ID  
Direction  
Distance  
Elevation

MAP FINDINGS

Site

Database(s)

EDR ID Number  
EPA ID Number

**CITY OF TORRANCE (Continued)**

**S103866447**

Enf Action Description: Notice of Violation  
Enf Action Notes: NOV sent 5/11/07 for ineffective BMPs: drums, rusted materials, stored without cover/containment. Poor housekeeping, oily discharge next to storm drain inlet.

Enf Action Division: Water Boards  
Enf Action Program: INDSTW  
Enf Action Source: SMARTS

Site ID: 544580  
Site Name: Torrance City Services Facility  
Site Address: 20500 MADRONA AVE  
Site City: TORRANCE  
Site Zip: 90503  
Enf Action Date: 08-17-1998  
Enf Action Type: Industrial Storm Water Enforcement  
Enf Action Description: Industrial Storm Water Enforcement  
Enf Action Notes: Ordered to submit a 1997-1998 Annual Report.  
Enf Action Division: Water Boards  
Enf Action Program: INDSTW  
Enf Action Source: SMARTS

Site ID: 544580  
Site Name: Torrance City Services Facility  
Site Address: 20500 MADRONA AVE  
Site City: TORRANCE  
Site Zip: 90503  
Enf Action Date: 10-06-2006  
Enf Action Type: Notice of Violation  
Enf Action Description: Notice of Violation  
Enf Action Notes: NOV sent 10/6/06 for BMP violations & unauthorized non-stormwater discharge.  
Enf Action Division: Water Boards  
Enf Action Program: INDSTW  
Enf Action Source: SMARTS

Site ID: 544580  
Site Name: Torrance City Services Facility  
Site Address: 20500 MADRONA AVE  
Site City: TORRANCE  
Site Zip: 90503  
Enf Action Date: 10-26-1999  
Enf Action Type: Notice of Violation  
Enf Action Description: Notice of Violation  
Enf Action Notes: Notice of Violation for non-submittal of Annual Report  
Enf Action Division: Water Boards  
Enf Action Program: INDSTW  
Enf Action Source: SMARTS

Site ID: 544580  
Site Name: Torrance City Services Facility  
Site Address: 20500 MADRONA AVE  
Site City: TORRANCE  
Site Zip: 90503  
Enf Action Date: 12-01-1999  
Enf Action Type: Notice of Violation  
Enf Action Description: Notice of Violation  
Enf Action Notes: Second Notice of Violation for non-submittal of Annual Report

Map ID  
Direction  
Distance  
Elevation

MAP FINDINGS

Site

Database(s)

EDR ID Number  
EPA ID Number

**CITY OF TORRANCE (Continued)**

**S103866447**

Enf Action Division: Water Boards  
Enf Action Program: INDSTW  
Enf Action Source: SMARTS

Site ID: 544580  
Site Name: Torrance City Services Facility  
Site Address: 20500 MADRONA AVE  
Site City: TORRANCE  
Site Zip: 90503  
Enf Action Date: 12-10-2009  
Enf Action Type: Staff Enforcement Letter  
Enf Action Description: Staff Enforcement Letter  
Enf Action Notes: The letter, AR Review - Benchmark Exceedance, was sent to ensure that the permittee will develop and implement the BMPs to reduce or prevent pollutants in SW discharges. Letter also required permittee to submit evidence of implemented additional BMPs and SWPPP amendments if the permittee is already implementing the BMPs.

Enf Action Division: Water Boards  
Enf Action Program: INDSTW  
Enf Action Source: SMARTS

Affiliation:  
Affiliation Type Desc: Owner/Operator  
Entity Name: City of Torrance  
Entity Title: Operator  
Affiliation Address: 3031 TORRANCE BLVD  
Affiliation City: Torrance  
Affiliation State: CA  
Affiliation Country: Not reported  
Affiliation Zip: 90503  
Affiliation Phone: Not reported

Name: TRANSIT FACILITY  
Address: 20500 MADRONA AVE  
City,State,Zip: TORRANCE, CA 90503  
Site ID: 204775  
CERS ID: T0603701465  
CERS Description: Leaking Underground Storage Tank Cleanup Site

Affiliation:  
Affiliation Type Desc: Regional Board Caseworker  
Entity Name: YUE RONG - LOS ANGELES RWQCB (REGION 4)  
Entity Title: Not reported  
Affiliation Address: 320 W. 4TH ST., SUITE 200  
Affiliation City: Los Angeles  
Affiliation State: CA  
Affiliation Country: Not reported  
Affiliation Zip: Not reported  
Affiliation Phone: Not reported

Affiliation Type Desc: Local Agency Caseworker  
Entity Name: RICHARD V. BONGARD - TORRANCE, CITY OF  
Entity Title: Not reported  
Affiliation Address: Not reported  
Affiliation City: R4 UNKNOWN  
Affiliation State: CA

Map ID  
Direction  
Distance  
Elevation

MAP FINDINGS

Site

Database(s)

EDR ID Number  
EPA ID Number

**CITY OF TORRANCE (Continued)**

**S103866447**

Affiliation Country: Not reported  
Affiliation Zip: Not reported  
Affiliation Phone: 3106182973

Name: TORRANCE CITY SERVICES FACILITY  
Address: 20500 MADRONA AVENUE  
City,State,Zip: TORRANCE, CA  
Site ID: 512432  
CERS ID: 19-AA-1045  
CERS Description: Solid Waste and Recycle Sites

**Affiliation:**

Affiliation Type Desc: Legal Operator  
Entity Name: CITY OF TORRANCE  
Entity Title: Not reported  
Affiliation Address: Not reported  
Affiliation City: Torrance  
Affiliation State: CA  
Affiliation Country: Not reported  
Affiliation Zip: 90503  
Affiliation Phone: 3107817140

Affiliation Type Desc: Legal Owner  
Entity Name: CITY OF TORRANCE  
Entity Title: Not reported  
Affiliation Address: Not reported  
Affiliation City: Torrance  
Affiliation State: CA  
Affiliation Country: Not reported  
Affiliation Zip: 90503  
Affiliation Phone: 3107817140

**AD176**    **MANHATTAN BEACON RADAR SITE**  
**NW**  
**1/2-1**    **MANHATTAN BEACH, CA**  
**0.926 mi.**  
**4891 ft.**    **Site 1 of 2 in cluster AD**

**FUDS**    **1024903586**  
**N/A**

**Relative:**  
**Higher**

**FUDS:**

**Actual:**  
**117 ft.**

EPA Region: 9  
Installation ID: CA99799F551300  
Congressional District Number: 33  
Facility Name: MANHATTAN BEACON RADAR SITE  
FUDS Number: J09CA0474  
City: MANHATTAN BEACH  
State: CA  
County: LOS ANGELES  
USACE District: Los Angeles District (SPL)  
Status: Properties without projects  
Current Owner: Other  
EMS Map Link: <https://fudsportal.usace.army.mil/ems/ems/inventory/map/map?id=61116>  
Eligibility: Ineligible  
Has Projects: No  
NPL Status: Not Listed  
X Coord: -118.375  
Y Coord: 33.875

Map ID  
 Direction  
 Distance  
 Elevation

MAP FINDINGS

Site

Database(s)

EDR ID Number  
 EPA ID Number

**MANHATTAN BEACON RADAR SITE (Continued)**

**1024903586**

Latitude: 33.875  
 Longitude: -118.375

**AD177  
 NW  
 1/2-1  
 0.926 mi.  
 4891 ft.**

**MANHATTAN BEA RAD SITE  
 MANHATTAN BEACH, CA  
 Site 2 of 2 in cluster AD**

**ENVIROSTOR S107736659  
 N/A**

**Relative:  
 Higher  
 Actual:  
 117 ft.**

ENVIROSTOR:  
 Name: MANHATTAN BEA RAD SITE  
 Address: Not reported  
 City,State,Zip: MANHATTAN BEACH, CA  
 Facility ID: 80000312  
 Status: Inactive - Needs Evaluation  
 Status Date: 08/15/2018  
 Site Code: Not reported  
 Site Type: Military Evaluation  
 Site Type Detailed: FUDS  
 Acres: 20  
 NPL: NO  
 Regulatory Agencies: SMBRP  
 Lead Agency: SMBRP  
 Program Manager: Not reported  
 Supervisor: Patrick Hsieh  
 Division Branch: Cleanup Cypress  
 Assembly: 66  
 Senate: 26  
 Special Program: Not reported  
 Restricted Use: NO  
 Site Mgmt Req: NONE SPECIFIED  
 Funding: DERA  
 Latitude: 33.875  
 Longitude: -118.375  
 APN: NONE SPECIFIED  
 Past Use: NONE SPECIFIED  
 Potential COC: NONE SPECIFIED  
 Confirmed COC: NONE SPECIFIED  
 Potential Description: NONE SPECIFIED  
 Alias Name: CA99799F551300  
 Alias Type: Federal Facility ID  
 Alias Name: J09CA0474  
 Alias Type: INPR  
 Alias Name: 80000312  
 Alias Type: Envirostor ID Number

Completed Info:  
 Completed Area Name: PROJECT WIDE  
 Completed Sub Area Name: Not reported  
 Completed Document Type: Inventory Project Report (INPR)  
 Completed Date: 09/10/1992  
 Comments: Not reported  
 Future Area Name: PROJECT WIDE  
 Future Sub Area Name: Not reported  
 Future Document Type: Site Screening  
 Future Due Date: 2020  
 Schedule Area Name: Not reported

Map ID  
Direction  
Distance  
Elevation

MAP FINDINGS

Site

Database(s)

EDR ID Number  
EPA ID Number

**MANHATTAN BEA RAD SITE (Continued)**

**S107736659**

Schedule Sub Area Name: Not reported  
Schedule Document Type: Not reported  
Schedule Due Date: Not reported  
Schedule Revised Date: Not reported

**178  
SE  
1/2-1  
0.986 mi.  
5207 ft.**

**AMP INCORPORATED  
435,455 & 365 MAPLE AV  
TORRANCE, CA 90503**

**ENVIROSTOR  
EMI  
HIST CORTESE**

**S100939715  
N/A**

**Relative:  
Higher  
Actual:  
108 ft.**

ENVIROSTOR:  
Name: AMP, INC., C/O TYCO ELECTRONICS  
Address: 435 MAPLE AVENUE  
City,State,Zip: TORRANCE, CA 90503  
Facility ID: 71002237  
Status: Refer: Other Agency  
Status Date: Not reported  
Site Code: Not reported  
Site Type: Tiered Permit  
Site Type Detailed: Tiered Permit  
Acres: Not reported  
NPL: NO  
Regulatory Agencies: NONE SPECIFIED  
Lead Agency: NONE SPECIFIED  
Program Manager: Not reported  
Supervisor: Not reported  
Division Branch: Cleanup Chatsworth  
Assembly: 66  
Senate: 35  
Special Program: Not reported  
Restricted Use: NO  
Site Mgmt Req: NONE SPECIFIED  
Funding: Not reported  
Latitude: 33.84511  
Longitude: -118.3407  
APN: NONE SPECIFIED  
Past Use: NONE SPECIFIED  
Potential COC: NONE SPECIFIED  
Confirmed COC: NONE SPECIFIED  
Potential Description: NONE SPECIFIED  
Alias Name: CAD008495327  
Alias Type: EPA Identification Number  
Alias Name: 110018978613  
Alias Type: EPA (FRS #)  
Alias Name: 71002237  
Alias Type: Envirostor ID Number

Completed Info:  
Completed Area Name: PROJECT WIDE  
Completed Sub Area Name: Not reported  
Completed Document Type: Phase I Verification  
Completed Date: 06/02/1998  
Comments: Referred to local CUPA  
  
Future Area Name: Not reported  
Future Sub Area Name: Not reported  
Future Document Type: Not reported

Map ID  
Direction  
Distance  
Elevation

MAP FINDINGS

Site

Database(s)

EDR ID Number  
EPA ID Number

**AMP INCORPORATED (Continued)**

**S100939715**

Future Due Date: Not reported  
Schedule Area Name: Not reported  
Schedule Sub Area Name: Not reported  
Schedule Document Type: Not reported  
Schedule Due Date: Not reported  
Schedule Revised Date: Not reported

**EMI:**

Name: MATRIX SCIENCE CORP UNIT NO.01  
Address: 435 MAPLE AVE  
City,State,Zip: TORRANCE, CA 905033808  
Year: 1987  
County Code: 19  
Air Basin: SC  
Facility ID: 16508  
Air District Name: SC  
SIC Code: 2631  
Air District Name: SOUTH COAST AQMD  
Community Health Air Pollution Info System: Not reported  
Consolidated Emission Reporting Rule: Not reported  
Total Organic Hydrocarbon Gases Tons/Yr: 23  
Reactive Organic Gases Tons/Yr: 5  
Carbon Monoxide Emissions Tons/Yr: 0  
NOX - Oxides of Nitrogen Tons/Yr: 0  
SOX - Oxides of Sulphur Tons/Yr: 0  
Particulate Matter Tons/Yr: 0  
Part. Matter 10 Micrometers and Smlr Tons/Yr:0

Name: MATRIX SCIENCE CORP UNIT NO.01  
Address: 435 MAPLE AVE  
City,State,Zip: TORRANCE, CA 905033808  
Year: 1990  
County Code: 19  
Air Basin: SC  
Facility ID: 16508  
Air District Name: SC  
SIC Code: 2631  
Air District Name: SOUTH COAST AQMD  
Community Health Air Pollution Info System: Not reported  
Consolidated Emission Reporting Rule: Not reported  
Total Organic Hydrocarbon Gases Tons/Yr: 2  
Reactive Organic Gases Tons/Yr: 0  
Carbon Monoxide Emissions Tons/Yr: 0  
NOX - Oxides of Nitrogen Tons/Yr: 0  
SOX - Oxides of Sulphur Tons/Yr: 0  
Particulate Matter Tons/Yr: 0  
Part. Matter 10 Micrometers and Smlr Tons/Yr:0

Name: AMP INCORPORATED  
Address: 435,455 & 365 MAPLE AV  
City,State,Zip: TORRANCE, CA 905033808  
Year: 1993  
County Code: 19  
Air Basin: SC  
Facility ID: 800304  
Air District Name: SC  
SIC Code: 9999

Map ID  
Direction  
Distance  
Elevation

MAP FINDINGS

Site

Database(s)

EDR ID Number  
EPA ID Number

**AMP INCORPORATED (Continued)**

**S100939715**

Air District Name: SOUTH COAST AQMD  
Community Health Air Pollution Info System: Not reported  
Consolidated Emission Reporting Rule: Not reported  
Total Organic Hydrocarbon Gases Tons/Yr: 2  
Reactive Organic Gases Tons/Yr: 2  
Carbon Monoxide Emissions Tons/Yr: 0  
NOX - Oxides of Nitrogen Tons/Yr: 1  
SOX - Oxides of Sulphur Tons/Yr: 0  
Particulate Matter Tons/Yr: 0  
Part. Matter 10 Micrometers and Smlr Tons/Yr:0

Name: AMP INCORPORATED  
Address: 435,455 & 365 MAPLE AV  
City,State,Zip: TORRANCE, CA 905033808  
Year: 1995  
County Code: 19  
Air Basin: SC  
Facility ID: 800304  
Air District Name: SC  
SIC Code: 9999  
Air District Name: SOUTH COAST AQMD  
Community Health Air Pollution Info System: Not reported  
Consolidated Emission Reporting Rule: Not reported  
Total Organic Hydrocarbon Gases Tons/Yr: 2  
Reactive Organic Gases Tons/Yr: 2  
Carbon Monoxide Emissions Tons/Yr: 0  
NOX - Oxides of Nitrogen Tons/Yr: 1  
SOX - Oxides of Sulphur Tons/Yr: 0  
Particulate Matter Tons/Yr: 0  
Part. Matter 10 Micrometers and Smlr Tons/Yr:0

**HIST CORTESE:**

edr\_fname: Federal Corrections Insti  
edr\_fadd1: 435 MAPLE  
City,State,Zip: CA 90503  
Region: CORTESE  
Facility County Code: 19  
Reg By: LTNKA  
Reg Id: 3154



Count: 5 records.

ORPHAN SUMMARY

City	EDR ID	Site Name	Site Address	Zip	Database(s)
LOS ANGELES COUNTY	S107530249		190TH ST E, EAST AVE I		CDL
REDONDO BEACH	S111075950	INGLEWOOD AND 156TH STREET	15708 INGLEWOOD AVENUE		SWF/LF
TORRANCE	S121465102	SPRING VALUE CLEANERS	7532 HAWTHORNE BLVD	90504	DRYCLEANERS
TORRANCE	S106893783	FRMR MONTGOMERY WARDS AUTO SERVICE	NEAR FASHION WAY AND MADRONA A	90503	ENVIROSTOR
TORRANCE	S125639007	PRAIRIE AVENUE PROPERTY	PRAIRIE AVENUE	90504	CPS-SLIC

# GOVERNMENT RECORDS SEARCHED / DATA CURRENCY TRACKING

To maintain currency of the following federal and state databases, EDR contacts the appropriate governmental agency on a monthly or quarterly basis, as required.

**Number of Days to Update:** Provides confirmation that EDR is reporting records that have been updated within 90 days from the date the government agency made the information available to the public.

## **STANDARD ENVIRONMENTAL RECORDS**

### ***Federal NPL site list***

#### **NPL: National Priority List**

National Priorities List (Superfund). The NPL is a subset of CERCLIS and identifies over 1,200 sites for priority cleanup under the Superfund Program. NPL sites may encompass relatively large areas. As such, EDR provides polygon coverage for over 1,000 NPL site boundaries produced by EPA's Environmental Photographic Interpretation Center (EPIC) and regional EPA offices.

Date of Government Version: 01/30/2020	Source: EPA
Date Data Arrived at EDR: 02/05/2020	Telephone: N/A
Date Made Active in Reports: 02/14/2020	Last EDR Contact: 03/25/2020
Number of Days to Update: 9	Next Scheduled EDR Contact: 07/13/2020
	Data Release Frequency: Quarterly

#### **NPL Site Boundaries**

##### **Sources:**

EPA's Environmental Photographic Interpretation Center (EPIC)  
Telephone: 202-564-7333

EPA Region 1  
Telephone 617-918-1143

EPA Region 6  
Telephone: 214-655-6659

EPA Region 3  
Telephone 215-814-5418

EPA Region 7  
Telephone: 913-551-7247

EPA Region 4  
Telephone 404-562-8033

EPA Region 8  
Telephone: 303-312-6774

EPA Region 5  
Telephone 312-886-6686

EPA Region 9  
Telephone: 415-947-4246

EPA Region 10  
Telephone 206-553-8665

#### **Proposed NPL: Proposed National Priority List Sites**

A site that has been proposed for listing on the National Priorities List through the issuance of a proposed rule in the Federal Register. EPA then accepts public comments on the site, responds to the comments, and places on the NPL those sites that continue to meet the requirements for listing.

Date of Government Version: 01/30/2020	Source: EPA
Date Data Arrived at EDR: 02/05/2020	Telephone: N/A
Date Made Active in Reports: 02/14/2020	Last EDR Contact: 04/02/2020
Number of Days to Update: 9	Next Scheduled EDR Contact: 07/13/2020
	Data Release Frequency: Quarterly

#### **NPL LIENS: Federal Superfund Liens**

Federal Superfund Liens. Under the authority granted the USEPA by CERCLA of 1980, the USEPA has the authority to file liens against real property in order to recover remedial action expenditures or when the property owner received notification of potential liability. USEPA compiles a listing of filed notices of Superfund Liens.

# GOVERNMENT RECORDS SEARCHED / DATA CURRENCY TRACKING

Date of Government Version: 10/15/1991  
Date Data Arrived at EDR: 02/02/1994  
Date Made Active in Reports: 03/30/1994  
Number of Days to Update: 56

Source: EPA  
Telephone: 202-564-4267  
Last EDR Contact: 08/15/2011  
Next Scheduled EDR Contact: 11/28/2011  
Data Release Frequency: No Update Planned

## ***Federal Delisted NPL site list***

Delisted NPL: National Priority List Deletions

The National Oil and Hazardous Substances Pollution Contingency Plan (NCP) establishes the criteria that the EPA uses to delete sites from the NPL. In accordance with 40 CFR 300.425.(e), sites may be deleted from the NPL where no further response is appropriate.

Date of Government Version: 01/30/2020  
Date Data Arrived at EDR: 02/05/2020  
Date Made Active in Reports: 02/14/2020  
Number of Days to Update: 9

Source: EPA  
Telephone: N/A  
Last EDR Contact: 04/02/2020  
Next Scheduled EDR Contact: 07/13/2020  
Data Release Frequency: Quarterly

## ***Federal CERCLIS list***

FEDERAL FACILITY: Federal Facility Site Information listing

A listing of National Priority List (NPL) and Base Realignment and Closure (BRAC) sites found in the Comprehensive Environmental Response, Compensation and Liability Information System (CERCLIS) Database where EPA Federal Facilities Restoration and Reuse Office is involved in cleanup activities.

Date of Government Version: 04/03/2019  
Date Data Arrived at EDR: 04/05/2019  
Date Made Active in Reports: 05/14/2019  
Number of Days to Update: 39

Source: Environmental Protection Agency  
Telephone: 703-603-8704  
Last EDR Contact: 04/03/2020  
Next Scheduled EDR Contact: 07/13/2020  
Data Release Frequency: Varies

SEMS: Superfund Enterprise Management System

SEMS (Superfund Enterprise Management System) tracks hazardous waste sites, potentially hazardous waste sites, and remedial activities performed in support of EPA's Superfund Program across the United States. The list was formerly known as CERCLIS, renamed to SEMS by the EPA in 2015. The list contains data on potentially hazardous waste sites that have been reported to the USEPA by states, municipalities, private companies and private persons, pursuant to Section 103 of the Comprehensive Environmental Response, Compensation, and Liability Act (CERCLA). This dataset also contains sites which are either proposed to or on the National Priorities List (NPL) and the sites which are in the screening and assessment phase for possible inclusion on the NPL.

Date of Government Version: 01/30/2020  
Date Data Arrived at EDR: 02/05/2020  
Date Made Active in Reports: 02/14/2020  
Number of Days to Update: 9

Source: EPA  
Telephone: 800-424-9346  
Last EDR Contact: 04/02/2020  
Next Scheduled EDR Contact: 07/27/2020  
Data Release Frequency: Quarterly

## ***Federal CERCLIS NFRAP site list***

SEMS-ARCHIVE: Superfund Enterprise Management System Archive

# GOVERNMENT RECORDS SEARCHED / DATA CURRENCY TRACKING

SEMS-ARCHIVE (Superfund Enterprise Management System Archive) tracks sites that have no further interest under the Federal Superfund Program based on available information. The list was formerly known as the CERCLIS-NFRAP, renamed to SEMS ARCHIVE by the EPA in 2015. EPA may perform a minimal level of assessment work at a site while it is archived if site conditions change and/or new information becomes available. Archived sites have been removed and archived from the inventory of SEMS sites. Archived status indicates that, to the best of EPA's knowledge, assessment at a site has been completed and that EPA has determined no further steps will be taken to list the site on the National Priorities List (NPL), unless information indicates this decision was not appropriate or other considerations require a recommendation for listing at a later time. The decision does not necessarily mean that there is no hazard associated with a given site; it only means that, based upon available information, the location is not judged to be potential NPL site.

Date of Government Version: 01/30/2020	Source: EPA
Date Data Arrived at EDR: 02/05/2020	Telephone: 800-424-9346
Date Made Active in Reports: 02/14/2020	Last EDR Contact: 04/02/2020
Number of Days to Update: 9	Next Scheduled EDR Contact: 07/27/2020
	Data Release Frequency: Quarterly

## ***Federal RCRA CORRACTS facilities list***

CORRACTS: Corrective Action Report

CORRACTS identifies hazardous waste handlers with RCRA corrective action activity.

Date of Government Version: 12/16/2019	Source: EPA
Date Data Arrived at EDR: 12/16/2019	Telephone: 800-424-9346
Date Made Active in Reports: 12/20/2019	Last EDR Contact: 03/25/2020
Number of Days to Update: 4	Next Scheduled EDR Contact: 07/06/2020
	Data Release Frequency: Quarterly

## ***Federal RCRA non-CORRACTS TSD facilities list***

RCRA-TSDF: RCRA - Treatment, Storage and Disposal

RCRAInfo is EPA's comprehensive information system, providing access to data supporting the Resource Conservation and Recovery Act (RCRA) of 1976 and the Hazardous and Solid Waste Amendments (HSWA) of 1984. The database includes selective information on sites which generate, transport, store, treat and/or dispose of hazardous waste as defined by the Resource Conservation and Recovery Act (RCRA). Transporters are individuals or entities that move hazardous waste from the generator offsite to a facility that can recycle, treat, store, or dispose of the waste. TSDFs treat, store, or dispose of the waste.

Date of Government Version: 12/16/2019	Source: Environmental Protection Agency
Date Data Arrived at EDR: 12/16/2019	Telephone: (415) 495-8895
Date Made Active in Reports: 12/20/2019	Last EDR Contact: 03/25/2020
Number of Days to Update: 4	Next Scheduled EDR Contact: 07/06/2020
	Data Release Frequency: Quarterly

## ***Federal RCRA generators list***

RCRA-LQG: RCRA - Large Quantity Generators

RCRAInfo is EPA's comprehensive information system, providing access to data supporting the Resource Conservation and Recovery Act (RCRA) of 1976 and the Hazardous and Solid Waste Amendments (HSWA) of 1984. The database includes selective information on sites which generate, transport, store, treat and/or dispose of hazardous waste as defined by the Resource Conservation and Recovery Act (RCRA). Large quantity generators (LQGs) generate over 1,000 kilograms (kg) of hazardous waste, or over 1 kg of acutely hazardous waste per month.

Date of Government Version: 12/16/2019	Source: Environmental Protection Agency
Date Data Arrived at EDR: 12/16/2019	Telephone: (415) 495-8895
Date Made Active in Reports: 12/20/2019	Last EDR Contact: 03/25/2020
Number of Days to Update: 4	Next Scheduled EDR Contact: 07/06/2020
	Data Release Frequency: Quarterly

# GOVERNMENT RECORDS SEARCHED / DATA CURRENCY TRACKING

## RCRA-SQG: RCRA - Small Quantity Generators

RCRAInfo is EPA's comprehensive information system, providing access to data supporting the Resource Conservation and Recovery Act (RCRA) of 1976 and the Hazardous and Solid Waste Amendments (HSWA) of 1984. The database includes selective information on sites which generate, transport, store, treat and/or dispose of hazardous waste as defined by the Resource Conservation and Recovery Act (RCRA). Small quantity generators (SQGs) generate between 100 kg and 1,000 kg of hazardous waste per month.

Date of Government Version: 12/16/2019	Source: Environmental Protection Agency
Date Data Arrived at EDR: 12/16/2019	Telephone: (415) 495-8895
Date Made Active in Reports: 12/20/2019	Last EDR Contact: 03/25/2020
Number of Days to Update: 4	Next Scheduled EDR Contact: 07/06/2020
	Data Release Frequency: Quarterly

## RCRA-VSQG: RCRA - Very Small Quantity Generators (Formerly Conditionally Exempt Small Quantity Generators)

RCRAInfo is EPA's comprehensive information system, providing access to data supporting the Resource Conservation and Recovery Act (RCRA) of 1976 and the Hazardous and Solid Waste Amendments (HSWA) of 1984. The database includes selective information on sites which generate, transport, store, treat and/or dispose of hazardous waste as defined by the Resource Conservation and Recovery Act (RCRA). Very small quantity generators (VSQGs) generate less than 100 kg of hazardous waste, or less than 1 kg of acutely hazardous waste per month.

Date of Government Version: 12/16/2019	Source: Environmental Protection Agency
Date Data Arrived at EDR: 12/16/2019	Telephone: (415) 495-8895
Date Made Active in Reports: 12/20/2019	Last EDR Contact: 03/25/2020
Number of Days to Update: 4	Next Scheduled EDR Contact: 07/06/2020
	Data Release Frequency: Quarterly

## ***Federal institutional controls / engineering controls registries***

### LUCIS: Land Use Control Information System

LUCIS contains records of land use control information pertaining to the former Navy Base Realignment and Closure properties.

Date of Government Version: 11/04/2019	Source: Department of the Navy
Date Data Arrived at EDR: 11/13/2019	Telephone: 843-820-7326
Date Made Active in Reports: 01/28/2020	Last EDR Contact: 02/10/2020
Number of Days to Update: 76	Next Scheduled EDR Contact: 05/25/2020
	Data Release Frequency: Varies

### US ENG CONTROLS: Engineering Controls Sites List

A listing of sites with engineering controls in place. Engineering controls include various forms of caps, building foundations, liners, and treatment methods to create pathway elimination for regulated substances to enter environmental media or effect human health.

Date of Government Version: 11/22/2019	Source: Environmental Protection Agency
Date Data Arrived at EDR: 11/22/2019	Telephone: 703-603-0695
Date Made Active in Reports: 01/28/2020	Last EDR Contact: 02/20/2020
Number of Days to Update: 67	Next Scheduled EDR Contact: 06/08/2020
	Data Release Frequency: Varies

### US INST CONTROLS: Institutional Controls Sites List

A listing of sites with institutional controls in place. Institutional controls include administrative measures, such as groundwater use restrictions, construction restrictions, property use restrictions, and post remediation care requirements intended to prevent exposure to contaminants remaining on site. Deed restrictions are generally required as part of the institutional controls.

Date of Government Version: 11/22/2019	Source: Environmental Protection Agency
Date Data Arrived at EDR: 11/22/2019	Telephone: 703-603-0695
Date Made Active in Reports: 01/28/2020	Last EDR Contact: 02/20/2020
Number of Days to Update: 67	Next Scheduled EDR Contact: 06/08/2020
	Data Release Frequency: Varies

# GOVERNMENT RECORDS SEARCHED / DATA CURRENCY TRACKING

## ***Federal ERNS list***

ERNS: Emergency Response Notification System

Emergency Response Notification System. ERNS records and stores information on reported releases of oil and hazardous substances.

Date of Government Version: 12/16/2019

Date Data Arrived at EDR: 12/19/2019

Date Made Active in Reports: 03/06/2020

Number of Days to Update: 78

Source: National Response Center, United States Coast Guard

Telephone: 202-267-2180

Last EDR Contact: 03/24/2020

Next Scheduled EDR Contact: 07/06/2020

Data Release Frequency: Quarterly

## ***State- and tribal - equivalent NPL***

RESPONSE: State Response Sites

Identifies confirmed release sites where DTSC is involved in remediation, either in a lead or oversight capacity. These confirmed release sites are generally high-priority and high potential risk.

Date of Government Version: 01/27/2020

Date Data Arrived at EDR: 01/28/2020

Date Made Active in Reports: 04/09/2020

Number of Days to Update: 72

Source: Department of Toxic Substances Control

Telephone: 916-323-3400

Last EDR Contact: 01/28/2020

Next Scheduled EDR Contact: 05/11/2020

Data Release Frequency: Quarterly

## ***State- and tribal - equivalent CERCLIS***

ENVIROSTOR: EnviroStor Database

The Department of Toxic Substances Control's (DTSC's) Site Mitigation and Brownfields Reuse Program's (SMBRP's) EnviroStor database identifies sites that have known contamination or sites for which there may be reasons to investigate further. The database includes the following site types: Federal Superfund sites (National Priorities List (NPL)); State Response, including Military Facilities and State Superfund; Voluntary Cleanup; and School sites. EnviroStor provides similar information to the information that was available in CalSites, and provides additional site information, including, but not limited to, identification of formerly-contaminated properties that have been released for reuse, properties where environmental deed restrictions have been recorded to prevent inappropriate land uses, and risk characterization information that is used to assess potential impacts to public health and the environment at contaminated sites.

Date of Government Version: 01/27/2020

Date Data Arrived at EDR: 01/28/2020

Date Made Active in Reports: 04/09/2020

Number of Days to Update: 72

Source: Department of Toxic Substances Control

Telephone: 916-323-3400

Last EDR Contact: 01/28/2020

Next Scheduled EDR Contact: 05/11/2020

Data Release Frequency: Quarterly

## ***State and tribal landfill and/or solid waste disposal site lists***

SWF/LF (SWIS): Solid Waste Information System

Active, Closed and Inactive Landfills. SWF/LF records typically contain an inventory of solid waste disposal facilities or landfills. These may be active or inactive facilities or open dumps that failed to meet RCRA Section 4004 criteria for solid waste landfills or disposal sites.

Date of Government Version: 02/10/2020

Date Data Arrived at EDR: 02/11/2020

Date Made Active in Reports: 04/20/2020

Number of Days to Update: 69

Source: Department of Resources Recycling and Recovery

Telephone: 916-341-6320

Last EDR Contact: 02/11/2020

Next Scheduled EDR Contact: 05/25/2020

Data Release Frequency: Quarterly

## ***State and tribal leaking storage tank lists***

# GOVERNMENT RECORDS SEARCHED / DATA CURRENCY TRACKING

## LUST REG 9: Leaking Underground Storage Tank Report

Orange, Riverside, San Diego counties. For more current information, please refer to the State Water Resources Control Board's LUST database.

Date of Government Version: 03/01/2001  
Date Data Arrived at EDR: 04/23/2001  
Date Made Active in Reports: 05/21/2001  
Number of Days to Update: 28

Source: California Regional Water Quality Control Board San Diego Region (9)  
Telephone: 858-637-5595  
Last EDR Contact: 09/26/2011  
Next Scheduled EDR Contact: 01/09/2012  
Data Release Frequency: No Update Planned

## LUST REG 8: Leaking Underground Storage Tanks

California Regional Water Quality Control Board Santa Ana Region (8). For more current information, please refer to the State Water Resources Control Board's LUST database.

Date of Government Version: 02/14/2005  
Date Data Arrived at EDR: 02/15/2005  
Date Made Active in Reports: 03/28/2005  
Number of Days to Update: 41

Source: California Regional Water Quality Control Board Santa Ana Region (8)  
Telephone: 909-782-4496  
Last EDR Contact: 08/15/2011  
Next Scheduled EDR Contact: 11/28/2011  
Data Release Frequency: No Update Planned

## LUST REG 7: Leaking Underground Storage Tank Case Listing

Leaking Underground Storage Tank locations. Imperial, Riverside, San Diego, Santa Barbara counties.

Date of Government Version: 02/26/2004  
Date Data Arrived at EDR: 02/26/2004  
Date Made Active in Reports: 03/24/2004  
Number of Days to Update: 27

Source: California Regional Water Quality Control Board Colorado River Basin Region (7)  
Telephone: 760-776-8943  
Last EDR Contact: 08/01/2011  
Next Scheduled EDR Contact: 11/14/2011  
Data Release Frequency: No Update Planned

## LUST REG 5: Leaking Underground Storage Tank Database

Leaking Underground Storage Tank locations. Alameda, Alpine, Amador, Butte, Colusa, Contra Costa, Calveras, El Dorado, Fresno, Glenn, Kern, Kings, Lake, Lassen, Madera, Mariposa, Merced, Modoc, Napa, Nevada, Placer, Plumas, Sacramento, San Joaquin, Shasta, Solano, Stanislaus, Sutter, Tehama, Tulare, Tuolumne, Yolo, Yuba counties.

Date of Government Version: 07/01/2008  
Date Data Arrived at EDR: 07/22/2008  
Date Made Active in Reports: 07/31/2008  
Number of Days to Update: 9

Source: California Regional Water Quality Control Board Central Valley Region (5)  
Telephone: 916-464-4834  
Last EDR Contact: 07/01/2011  
Next Scheduled EDR Contact: 10/17/2011  
Data Release Frequency: No Update Planned

## LUST REG 4: Underground Storage Tank Leak List

Los Angeles, Ventura counties. For more current information, please refer to the State Water Resources Control Board's LUST database.

Date of Government Version: 09/07/2004  
Date Data Arrived at EDR: 09/07/2004  
Date Made Active in Reports: 10/12/2004  
Number of Days to Update: 35

Source: California Regional Water Quality Control Board Los Angeles Region (4)  
Telephone: 213-576-6710  
Last EDR Contact: 09/06/2011  
Next Scheduled EDR Contact: 12/19/2011  
Data Release Frequency: No Update Planned

## LUST REG 3: Leaking Underground Storage Tank Database

Leaking Underground Storage Tank locations. Monterey, San Benito, San Luis Obispo, Santa Barbara, Santa Cruz counties.

Date of Government Version: 05/19/2003  
Date Data Arrived at EDR: 05/19/2003  
Date Made Active in Reports: 06/02/2003  
Number of Days to Update: 14

Source: California Regional Water Quality Control Board Central Coast Region (3)  
Telephone: 805-542-4786  
Last EDR Contact: 07/18/2011  
Next Scheduled EDR Contact: 10/31/2011  
Data Release Frequency: No Update Planned

# GOVERNMENT RECORDS SEARCHED / DATA CURRENCY TRACKING

## LUST REG 2: Fuel Leak List

Leaking Underground Storage Tank locations. Alameda, Contra Costa, Marin, Napa, San Francisco, San Mateo, Santa Clara, Solano, Sonoma counties.

Date of Government Version: 09/30/2004  
Date Data Arrived at EDR: 10/20/2004  
Date Made Active in Reports: 11/19/2004  
Number of Days to Update: 30

Source: California Regional Water Quality Control Board San Francisco Bay Region (2)  
Telephone: 510-622-2433  
Last EDR Contact: 09/19/2011  
Next Scheduled EDR Contact: 01/02/2012  
Data Release Frequency: No Update Planned

## LUST REG 1: Active Toxic Site Investigation

Del Norte, Humboldt, Lake, Mendocino, Modoc, Siskiyou, Sonoma, Trinity counties. For more current information, please refer to the State Water Resources Control Board's LUST database.

Date of Government Version: 02/01/2001  
Date Data Arrived at EDR: 02/28/2001  
Date Made Active in Reports: 03/29/2001  
Number of Days to Update: 29

Source: California Regional Water Quality Control Board North Coast (1)  
Telephone: 707-570-3769  
Last EDR Contact: 08/01/2011  
Next Scheduled EDR Contact: 11/14/2011  
Data Release Frequency: No Update Planned

## LUST REG 6V: Leaking Underground Storage Tank Case Listing

Leaking Underground Storage Tank locations. Inyo, Kern, Los Angeles, Mono, San Bernardino counties.

Date of Government Version: 06/07/2005  
Date Data Arrived at EDR: 06/07/2005  
Date Made Active in Reports: 06/29/2005  
Number of Days to Update: 22

Source: California Regional Water Quality Control Board Victorville Branch Office (6)  
Telephone: 760-241-7365  
Last EDR Contact: 09/12/2011  
Next Scheduled EDR Contact: 12/26/2011  
Data Release Frequency: No Update Planned

## LUST REG 6L: Leaking Underground Storage Tank Case Listing

For more current information, please refer to the State Water Resources Control Board's LUST database.

Date of Government Version: 09/09/2003  
Date Data Arrived at EDR: 09/10/2003  
Date Made Active in Reports: 10/07/2003  
Number of Days to Update: 27

Source: California Regional Water Quality Control Board Lahontan Region (6)  
Telephone: 530-542-5572  
Last EDR Contact: 09/12/2011  
Next Scheduled EDR Contact: 12/26/2011  
Data Release Frequency: No Update Planned

## LUST: Leaking Underground Fuel Tank Report (GEOTRACKER)

Leaking Underground Storage Tank (LUST) Sites included in GeoTracker. GeoTracker is the Water Boards data management system for sites that impact, or have the potential to impact, water quality in California, with emphasis on groundwater.

Date of Government Version: 12/09/2019  
Date Data Arrived at EDR: 12/10/2019  
Date Made Active in Reports: 02/14/2020  
Number of Days to Update: 66

Source: State Water Resources Control Board  
Telephone: see region list  
Last EDR Contact: 03/10/2020  
Next Scheduled EDR Contact: 06/22/2020  
Data Release Frequency: Quarterly

## INDIAN LUST R1: Leaking Underground Storage Tanks on Indian Land

A listing of leaking underground storage tank locations on Indian Land.

Date of Government Version: 10/01/2019  
Date Data Arrived at EDR: 12/04/2019  
Date Made Active in Reports: 02/10/2020  
Number of Days to Update: 68

Source: EPA Region 1  
Telephone: 617-918-1313  
Last EDR Contact: 04/24/2020  
Next Scheduled EDR Contact: 08/03/2020  
Data Release Frequency: Varies

## INDIAN LUST R5: Leaking Underground Storage Tanks on Indian Land

Leaking underground storage tanks located on Indian Land in Michigan, Minnesota and Wisconsin.



# GOVERNMENT RECORDS SEARCHED / DATA CURRENCY TRACKING

Date of Government Version: 10/01/2019  
Date Data Arrived at EDR: 12/04/2019  
Date Made Active in Reports: 02/10/2020  
Number of Days to Update: 68

Source: EPA, Region 5  
Telephone: 312-886-7439  
Last EDR Contact: 04/24/2020  
Next Scheduled EDR Contact: 08/03/2020  
Data Release Frequency: Varies

**INDIAN LUST R6: Leaking Underground Storage Tanks on Indian Land**  
LUSTs on Indian land in New Mexico and Oklahoma.

Date of Government Version: 10/02/2019  
Date Data Arrived at EDR: 12/04/2019  
Date Made Active in Reports: 02/10/2020  
Number of Days to Update: 68

Source: EPA Region 6  
Telephone: 214-665-6597  
Last EDR Contact: 04/24/2020  
Next Scheduled EDR Contact: 08/03/2020  
Data Release Frequency: Varies

**INDIAN LUST R8: Leaking Underground Storage Tanks on Indian Land**  
LUSTs on Indian land in Colorado, Montana, North Dakota, South Dakota, Utah and Wyoming.

Date of Government Version: 10/03/2019  
Date Data Arrived at EDR: 12/04/2019  
Date Made Active in Reports: 02/14/2020  
Number of Days to Update: 72

Source: EPA Region 8  
Telephone: 303-312-6271  
Last EDR Contact: 04/24/2020  
Next Scheduled EDR Contact: 08/03/2020  
Data Release Frequency: Varies

**INDIAN LUST R4: Leaking Underground Storage Tanks on Indian Land**  
LUSTs on Indian land in Florida, Mississippi and North Carolina.

Date of Government Version: 10/10/2019  
Date Data Arrived at EDR: 12/05/2019  
Date Made Active in Reports: 02/10/2020  
Number of Days to Update: 67

Source: EPA Region 4  
Telephone: 404-562-8677  
Last EDR Contact: 04/24/2020  
Next Scheduled EDR Contact: 08/03/2020  
Data Release Frequency: Varies

**INDIAN LUST R7: Leaking Underground Storage Tanks on Indian Land**  
LUSTs on Indian land in Iowa, Kansas, and Nebraska

Date of Government Version: 10/15/2019  
Date Data Arrived at EDR: 12/17/2019  
Date Made Active in Reports: 02/10/2020  
Number of Days to Update: 55

Source: EPA Region 7  
Telephone: 913-551-7003  
Last EDR Contact: 04/24/2020  
Next Scheduled EDR Contact: 08/03/2020  
Data Release Frequency: Varies

**INDIAN LUST R10: Leaking Underground Storage Tanks on Indian Land**  
LUSTs on Indian land in Alaska, Idaho, Oregon and Washington.

Date of Government Version: 10/11/2019  
Date Data Arrived at EDR: 12/04/2019  
Date Made Active in Reports: 02/10/2020  
Number of Days to Update: 68

Source: EPA Region 10  
Telephone: 206-553-2857  
Last EDR Contact: 04/23/2020  
Next Scheduled EDR Contact: 08/02/2020  
Data Release Frequency: Varies

**INDIAN LUST R9: Leaking Underground Storage Tanks on Indian Land**  
LUSTs on Indian land in Arizona, California, New Mexico and Nevada

Date of Government Version: 10/04/2019  
Date Data Arrived at EDR: 12/04/2019  
Date Made Active in Reports: 02/27/2020  
Number of Days to Update: 85

Source: Environmental Protection Agency  
Telephone: 415-972-3372  
Last EDR Contact: 04/24/2020  
Next Scheduled EDR Contact: 08/03/2020  
Data Release Frequency: Varies

# GOVERNMENT RECORDS SEARCHED / DATA CURRENCY TRACKING

## CPS-SLIC: Statewide SLIC Cases (GEOTRACKER)

Cleanup Program Sites (CPS; also known as Site Cleanups [SC] and formerly known as Spills, Leaks, Investigations, and Cleanups [SLIC] sites) included in GeoTracker. GeoTracker is the Water Boards data management system for sites that impact, or have the potential to impact, water quality in California, with emphasis on groundwater.

Date of Government Version: 12/09/2019	Source: State Water Resources Control Board
Date Data Arrived at EDR: 12/10/2019	Telephone: 866-480-1028
Date Made Active in Reports: 02/18/2020	Last EDR Contact: 03/10/2020
Number of Days to Update: 70	Next Scheduled EDR Contact: 06/22/2020
	Data Release Frequency: Varies

## SLIC REG 1: Active Toxic Site Investigations

The SLIC (Spills, Leaks, Investigations and Cleanup) program is designed to protect and restore water quality from spills, leaks, and similar discharges.

Date of Government Version: 04/03/2003	Source: California Regional Water Quality Control Board, North Coast Region (1)
Date Data Arrived at EDR: 04/07/2003	Telephone: 707-576-2220
Date Made Active in Reports: 04/25/2003	Last EDR Contact: 08/01/2011
Number of Days to Update: 18	Next Scheduled EDR Contact: 11/14/2011
	Data Release Frequency: No Update Planned

## SLIC REG 2: Spills, Leaks, Investigation & Cleanup Cost Recovery Listing

The SLIC (Spills, Leaks, Investigations and Cleanup) program is designed to protect and restore water quality from spills, leaks, and similar discharges.

Date of Government Version: 09/30/2004	Source: Regional Water Quality Control Board San Francisco Bay Region (2)
Date Data Arrived at EDR: 10/20/2004	Telephone: 510-286-0457
Date Made Active in Reports: 11/19/2004	Last EDR Contact: 09/19/2011
Number of Days to Update: 30	Next Scheduled EDR Contact: 01/02/2012
	Data Release Frequency: No Update Planned

## SLIC REG 3: Spills, Leaks, Investigation & Cleanup Cost Recovery Listing

The SLIC (Spills, Leaks, Investigations and Cleanup) program is designed to protect and restore water quality from spills, leaks, and similar discharges.

Date of Government Version: 05/18/2006	Source: California Regional Water Quality Control Board Central Coast Region (3)
Date Data Arrived at EDR: 05/18/2006	Telephone: 805-549-3147
Date Made Active in Reports: 06/15/2006	Last EDR Contact: 07/18/2011
Number of Days to Update: 28	Next Scheduled EDR Contact: 10/31/2011
	Data Release Frequency: No Update Planned

## SLIC REG 4: Spills, Leaks, Investigation & Cleanup Cost Recovery Listing

The SLIC (Spills, Leaks, Investigations and Cleanup) program is designed to protect and restore water quality from spills, leaks, and similar discharges.

Date of Government Version: 11/17/2004	Source: Region Water Quality Control Board Los Angeles Region (4)
Date Data Arrived at EDR: 11/18/2004	Telephone: 213-576-6600
Date Made Active in Reports: 01/04/2005	Last EDR Contact: 07/01/2011
Number of Days to Update: 47	Next Scheduled EDR Contact: 10/17/2011
	Data Release Frequency: No Update Planned

## SLIC REG 5: Spills, Leaks, Investigation & Cleanup Cost Recovery Listing

The SLIC (Spills, Leaks, Investigations and Cleanup) program is designed to protect and restore water quality from spills, leaks, and similar discharges.

Date of Government Version: 04/01/2005	Source: Regional Water Quality Control Board Central Valley Region (5)
Date Data Arrived at EDR: 04/05/2005	Telephone: 916-464-3291
Date Made Active in Reports: 04/21/2005	Last EDR Contact: 09/12/2011
Number of Days to Update: 16	Next Scheduled EDR Contact: 12/26/2011
	Data Release Frequency: No Update Planned

# GOVERNMENT RECORDS SEARCHED / DATA CURRENCY TRACKING

## SLIC REG 6V: Spills, Leaks, Investigation & Cleanup Cost Recovery Listing

The SLIC (Spills, Leaks, Investigations and Cleanup) program is designed to protect and restore water quality from spills, leaks, and similar discharges.

Date of Government Version: 05/24/2005  
Date Data Arrived at EDR: 05/25/2005  
Date Made Active in Reports: 06/16/2005  
Number of Days to Update: 22

Source: Regional Water Quality Control Board, Victorville Branch  
Telephone: 619-241-6583  
Last EDR Contact: 08/15/2011  
Next Scheduled EDR Contact: 11/28/2011  
Data Release Frequency: No Update Planned

## SLIC REG 6L: SLIC Sites

The SLIC (Spills, Leaks, Investigations and Cleanup) program is designed to protect and restore water quality from spills, leaks, and similar discharges.

Date of Government Version: 09/07/2004  
Date Data Arrived at EDR: 09/07/2004  
Date Made Active in Reports: 10/12/2004  
Number of Days to Update: 35

Source: California Regional Water Quality Control Board, Lahontan Region  
Telephone: 530-542-5574  
Last EDR Contact: 08/15/2011  
Next Scheduled EDR Contact: 11/28/2011  
Data Release Frequency: No Update Planned

## SLIC REG 7: SLIC List

The SLIC (Spills, Leaks, Investigations and Cleanup) program is designed to protect and restore water quality from spills, leaks, and similar discharges.

Date of Government Version: 11/24/2004  
Date Data Arrived at EDR: 11/29/2004  
Date Made Active in Reports: 01/04/2005  
Number of Days to Update: 36

Source: California Regional Quality Control Board, Colorado River Basin Region  
Telephone: 760-346-7491  
Last EDR Contact: 08/01/2011  
Next Scheduled EDR Contact: 11/14/2011  
Data Release Frequency: No Update Planned

## SLIC REG 8: Spills, Leaks, Investigation & Cleanup Cost Recovery Listing

The SLIC (Spills, Leaks, Investigations and Cleanup) program is designed to protect and restore water quality from spills, leaks, and similar discharges.

Date of Government Version: 04/03/2008  
Date Data Arrived at EDR: 04/03/2008  
Date Made Active in Reports: 04/14/2008  
Number of Days to Update: 11

Source: California Region Water Quality Control Board Santa Ana Region (8)  
Telephone: 951-782-3298  
Last EDR Contact: 09/12/2011  
Next Scheduled EDR Contact: 12/26/2011  
Data Release Frequency: No Update Planned

## SLIC REG 9: Spills, Leaks, Investigation & Cleanup Cost Recovery Listing

The SLIC (Spills, Leaks, Investigations and Cleanup) program is designed to protect and restore water quality from spills, leaks, and similar discharges.

Date of Government Version: 09/10/2007  
Date Data Arrived at EDR: 09/11/2007  
Date Made Active in Reports: 09/28/2007  
Number of Days to Update: 17

Source: California Regional Water Quality Control Board San Diego Region (9)  
Telephone: 858-467-2980  
Last EDR Contact: 08/08/2011  
Next Scheduled EDR Contact: 11/21/2011  
Data Release Frequency: No Update Planned

## **State and tribal registered storage tank lists**

### FEMA UST: Underground Storage Tank Listing

A listing of all FEMA owned underground storage tanks.

Date of Government Version: 08/27/2019  
Date Data Arrived at EDR: 08/28/2019  
Date Made Active in Reports: 11/11/2019  
Number of Days to Update: 75

Source: FEMA  
Telephone: 202-646-5797  
Last EDR Contact: 03/19/2020  
Next Scheduled EDR Contact: 07/20/2020  
Data Release Frequency: Varies

# GOVERNMENT RECORDS SEARCHED / DATA CURRENCY TRACKING

## UST CLOSURE: Proposed Closure of Underground Storage Tank (UST) Cases

UST cases that are being considered for closure by either the State Water Resources Control Board or the Executive Director have been posted for a 60-day public comment period. UST Case Closures being proposed for consideration by the State Water Resources Control Board. These are primarily UST cases that meet closure criteria under the decisional framework in State Water Board Resolution No. 92-49 and other Board orders. UST Case Closures proposed for consideration by the Executive Director pursuant to State Water Board Resolution No. 2012-0061. These are cases that meet the criteria of the Low-Threat UST Case Closure Policy. UST Case Closure Review Denials and Approved Orders.

Date of Government Version: 12/06/2019	Source: State Water Resources Control Board
Date Data Arrived at EDR: 12/10/2019	Telephone: 916-327-7844
Date Made Active in Reports: 02/25/2020	Last EDR Contact: 03/11/2020
Number of Days to Update: 77	Next Scheduled EDR Contact: 06/22/2020
	Data Release Frequency: Varies

## MILITARY UST SITES: Military UST Sites (GEOTRACKER)

Military ust sites

Date of Government Version: 12/09/2019	Source: State Water Resources Control Board
Date Data Arrived at EDR: 12/10/2019	Telephone: 866-480-1028
Date Made Active in Reports: 02/18/2020	Last EDR Contact: 03/10/2020
Number of Days to Update: 70	Next Scheduled EDR Contact: 06/22/2020
	Data Release Frequency: Varies

## UST: Active UST Facilities

Active UST facilities gathered from the local regulatory agencies

Date of Government Version: 12/09/2019	Source: SWRCB
Date Data Arrived at EDR: 12/10/2019	Telephone: 916-341-5851
Date Made Active in Reports: 02/21/2020	Last EDR Contact: 03/10/2020
Number of Days to Update: 73	Next Scheduled EDR Contact: 06/22/2020
	Data Release Frequency: Semi-Annually

## AST: Aboveground Petroleum Storage Tank Facilities

A listing of aboveground storage tank petroleum storage tank locations.

Date of Government Version: 07/06/2016	Source: California Environmental Protection Agency
Date Data Arrived at EDR: 07/12/2016	Telephone: 916-327-5092
Date Made Active in Reports: 09/19/2016	Last EDR Contact: 03/12/2020
Number of Days to Update: 69	Next Scheduled EDR Contact: 06/29/2020
	Data Release Frequency: Varies

## INDIAN UST R10: Underground Storage Tanks on Indian Land

The Indian Underground Storage Tank (UST) database provides information about underground storage tanks on Indian land in EPA Region 10 (Alaska, Idaho, Oregon, Washington, and Tribal Nations).

Date of Government Version: 10/11/2019	Source: EPA Region 10
Date Data Arrived at EDR: 12/04/2019	Telephone: 206-553-2857
Date Made Active in Reports: 02/10/2020	Last EDR Contact: 04/24/2020
Number of Days to Update: 68	Next Scheduled EDR Contact: 08/03/2020
	Data Release Frequency: Varies

## INDIAN UST R1: Underground Storage Tanks on Indian Land

The Indian Underground Storage Tank (UST) database provides information about underground storage tanks on Indian land in EPA Region 1 (Connecticut, Maine, Massachusetts, New Hampshire, Rhode Island, Vermont and ten Tribal Nations).

Date of Government Version: 10/01/2019	Source: EPA, Region 1
Date Data Arrived at EDR: 12/04/2019	Telephone: 617-918-1313
Date Made Active in Reports: 02/10/2020	Last EDR Contact: 04/24/2020
Number of Days to Update: 68	Next Scheduled EDR Contact: 08/03/2020
	Data Release Frequency: Varies

# GOVERNMENT RECORDS SEARCHED / DATA CURRENCY TRACKING

## INDIAN UST R4: Underground Storage Tanks on Indian Land

The Indian Underground Storage Tank (UST) database provides information about underground storage tanks on Indian land in EPA Region 4 (Alabama, Florida, Georgia, Kentucky, Mississippi, North Carolina, South Carolina, Tennessee and Tribal Nations)

Date of Government Version: 10/10/2019	Source: EPA Region 4
Date Data Arrived at EDR: 12/05/2019	Telephone: 404-562-9424
Date Made Active in Reports: 02/10/2020	Last EDR Contact: 04/24/2020
Number of Days to Update: 67	Next Scheduled EDR Contact: 08/03/2020
	Data Release Frequency: Varies

## INDIAN UST R5: Underground Storage Tanks on Indian Land

The Indian Underground Storage Tank (UST) database provides information about underground storage tanks on Indian land in EPA Region 5 (Michigan, Minnesota and Wisconsin and Tribal Nations).

Date of Government Version: 10/01/2019	Source: EPA Region 5
Date Data Arrived at EDR: 12/04/2019	Telephone: 312-886-6136
Date Made Active in Reports: 02/10/2020	Last EDR Contact: 04/24/2020
Number of Days to Update: 68	Next Scheduled EDR Contact: 08/03/2020
	Data Release Frequency: Varies

## INDIAN UST R6: Underground Storage Tanks on Indian Land

The Indian Underground Storage Tank (UST) database provides information about underground storage tanks on Indian land in EPA Region 6 (Louisiana, Arkansas, Oklahoma, New Mexico, Texas and 65 Tribes).

Date of Government Version: 10/02/2019	Source: EPA Region 6
Date Data Arrived at EDR: 12/04/2019	Telephone: 214-665-7591
Date Made Active in Reports: 02/10/2020	Last EDR Contact: 04/24/2020
Number of Days to Update: 68	Next Scheduled EDR Contact: 08/03/2020
	Data Release Frequency: Varies

## INDIAN UST R7: Underground Storage Tanks on Indian Land

The Indian Underground Storage Tank (UST) database provides information about underground storage tanks on Indian land in EPA Region 7 (Iowa, Kansas, Missouri, Nebraska, and 9 Tribal Nations).

Date of Government Version: 10/11/2019	Source: EPA Region 7
Date Data Arrived at EDR: 12/04/2019	Telephone: 913-551-7003
Date Made Active in Reports: 02/10/2020	Last EDR Contact: 04/24/2020
Number of Days to Update: 68	Next Scheduled EDR Contact: 08/03/2020
	Data Release Frequency: Varies

## INDIAN UST R8: Underground Storage Tanks on Indian Land

The Indian Underground Storage Tank (UST) database provides information about underground storage tanks on Indian land in EPA Region 8 (Colorado, Montana, North Dakota, South Dakota, Utah, Wyoming and 27 Tribal Nations).

Date of Government Version: 10/03/2019	Source: EPA Region 8
Date Data Arrived at EDR: 12/04/2019	Telephone: 303-312-6137
Date Made Active in Reports: 02/14/2020	Last EDR Contact: 04/24/2020
Number of Days to Update: 72	Next Scheduled EDR Contact: 08/03/2020
	Data Release Frequency: Varies

## INDIAN UST R9: Underground Storage Tanks on Indian Land

The Indian Underground Storage Tank (UST) database provides information about underground storage tanks on Indian land in EPA Region 9 (Arizona, California, Hawaii, Nevada, the Pacific Islands, and Tribal Nations).

Date of Government Version: 10/04/2019	Source: EPA Region 9
Date Data Arrived at EDR: 12/04/2019	Telephone: 415-972-3368
Date Made Active in Reports: 02/27/2020	Last EDR Contact: 04/24/2020
Number of Days to Update: 85	Next Scheduled EDR Contact: 08/03/2020
	Data Release Frequency: Varies

# GOVERNMENT RECORDS SEARCHED / DATA CURRENCY TRACKING

## ***State and tribal voluntary cleanup sites***

### VCP: Voluntary Cleanup Program Properties

Contains low threat level properties with either confirmed or unconfirmed releases and the project proponents have request that DTSC oversee investigation and/or cleanup activities and have agreed to provide coverage for DTSC's costs.

Date of Government Version: 01/27/2020	Source: Department of Toxic Substances Control
Date Data Arrived at EDR: 01/28/2020	Telephone: 916-323-3400
Date Made Active in Reports: 04/09/2020	Last EDR Contact: 01/28/2020
Number of Days to Update: 72	Next Scheduled EDR Contact: 05/11/2020
	Data Release Frequency: Quarterly

### INDIAN VCP R1: Voluntary Cleanup Priority Listing

A listing of voluntary cleanup priority sites located on Indian Land located in Region 1.

Date of Government Version: 07/27/2015	Source: EPA, Region 1
Date Data Arrived at EDR: 09/29/2015	Telephone: 617-918-1102
Date Made Active in Reports: 02/18/2016	Last EDR Contact: 03/18/2020
Number of Days to Update: 142	Next Scheduled EDR Contact: 07/06/2020
	Data Release Frequency: Varies

### INDIAN VCP R7: Voluntary Cleanup Priority Listing

A listing of voluntary cleanup priority sites located on Indian Land located in Region 7.

Date of Government Version: 03/20/2008	Source: EPA, Region 7
Date Data Arrived at EDR: 04/22/2008	Telephone: 913-551-7365
Date Made Active in Reports: 05/19/2008	Last EDR Contact: 04/20/2009
Number of Days to Update: 27	Next Scheduled EDR Contact: 07/20/2009
	Data Release Frequency: Varies

## ***State and tribal Brownfields sites***

### BROWNFIELDS: Considered Brownfields Sites Listing

A listing of sites the SWRCB considers to be Brownfields since these are sites have come to them through the MOA Process.

Date of Government Version: 12/18/2019	Source: State Water Resources Control Board
Date Data Arrived at EDR: 12/19/2019	Telephone: 916-323-7905
Date Made Active in Reports: 02/19/2020	Last EDR Contact: 03/24/2020
Number of Days to Update: 62	Next Scheduled EDR Contact: 07/06/2020
	Data Release Frequency: Quarterly

## **ADDITIONAL ENVIRONMENTAL RECORDS**

### ***Local Brownfield lists***

### US BROWNFIELDS: A Listing of Brownfields Sites

Brownfields are real property, the expansion, redevelopment, or reuse of which may be complicated by the presence or potential presence of a hazardous substance, pollutant, or contaminant. Cleaning up and reinvesting in these properties takes development pressures off of undeveloped, open land, and both improves and protects the environment. Assessment, Cleanup and Redevelopment Exchange System (ACRES) stores information reported by EPA Brownfields grant recipients on brownfields properties assessed or cleaned up with grant funding as well as information on Targeted Brownfields Assessments performed by EPA Regions. A listing of ACRES Brownfield sites is obtained from Cleanups in My Community. Cleanups in My Community provides information on Brownfields properties for which information is reported back to EPA, as well as areas served by Brownfields grant programs.

Date of Government Version: 12/02/2019	Source: Environmental Protection Agency
Date Data Arrived at EDR: 12/16/2019	Telephone: 202-566-2777
Date Made Active in Reports: 03/06/2020	Last EDR Contact: 03/17/2020
Number of Days to Update: 81	Next Scheduled EDR Contact: 06/29/2020
	Data Release Frequency: Semi-Annually

# GOVERNMENT RECORDS SEARCHED / DATA CURRENCY TRACKING

## **Local Lists of Landfill / Solid Waste Disposal Sites**

### **WMUDS/SWAT: Waste Management Unit Database**

Waste Management Unit Database System. WMUDS is used by the State Water Resources Control Board staff and the Regional Water Quality Control Boards for program tracking and inventory of waste management units. WMUDS is composed of the following databases: Facility Information, Scheduled Inspections Information, Waste Management Unit Information, SWAT Program Information, SWAT Report Summary Information, SWAT Report Summary Data, Chapter 15 (formerly Subchapter 15) Information, Chapter 15 Monitoring Parameters, TPCA Program Information, RCRA Program Information, Closure Information, and Interested Parties Information.

Date of Government Version: 04/01/2000	Source: State Water Resources Control Board
Date Data Arrived at EDR: 04/10/2000	Telephone: 916-227-4448
Date Made Active in Reports: 05/10/2000	Last EDR Contact: 04/16/2020
Number of Days to Update: 30	Next Scheduled EDR Contact: 08/10/2020
	Data Release Frequency: No Update Planned

### **SWRCY: Recycler Database**

A listing of recycling facilities in California.

Date of Government Version: 12/09/2019	Source: Department of Conservation
Date Data Arrived at EDR: 12/10/2019	Telephone: 916-323-3836
Date Made Active in Reports: 02/19/2020	Last EDR Contact: 03/10/2020
Number of Days to Update: 71	Next Scheduled EDR Contact: 06/22/2020
	Data Release Frequency: Quarterly

### **HAULERS: Registered Waste Tire Haulers Listing**

A listing of registered waste tire haulers.

Date of Government Version: 11/15/2019	Source: Integrated Waste Management Board
Date Data Arrived at EDR: 11/15/2019	Telephone: 916-341-6422
Date Made Active in Reports: 01/23/2020	Last EDR Contact: 02/07/2020
Number of Days to Update: 69	Next Scheduled EDR Contact: 05/25/2020
	Data Release Frequency: Varies

### **INDIAN ODI: Report on the Status of Open Dumps on Indian Lands**

Location of open dumps on Indian land.

Date of Government Version: 12/31/1998	Source: Environmental Protection Agency
Date Data Arrived at EDR: 12/03/2007	Telephone: 703-308-8245
Date Made Active in Reports: 01/24/2008	Last EDR Contact: 04/16/2020
Number of Days to Update: 52	Next Scheduled EDR Contact: 08/10/2020
	Data Release Frequency: Varies

### **ODI: Open Dump Inventory**

An open dump is defined as a disposal facility that does not comply with one or more of the Part 257 or Part 258 Subtitle D Criteria.

Date of Government Version: 06/30/1985	Source: Environmental Protection Agency
Date Data Arrived at EDR: 08/09/2004	Telephone: 800-424-9346
Date Made Active in Reports: 09/17/2004	Last EDR Contact: 06/09/2004
Number of Days to Update: 39	Next Scheduled EDR Contact: N/A
	Data Release Frequency: No Update Planned

### **DEBRIS REGION 9: Torres Martinez Reservation Illegal Dump Site Locations**

A listing of illegal dump sites location on the Torres Martinez Indian Reservation located in eastern Riverside County and northern Imperial County, California.

Date of Government Version: 01/12/2009	Source: EPA, Region 9
Date Data Arrived at EDR: 05/07/2009	Telephone: 415-947-4219
Date Made Active in Reports: 09/21/2009	Last EDR Contact: 04/09/2020
Number of Days to Update: 137	Next Scheduled EDR Contact: 08/03/2020
	Data Release Frequency: No Update Planned

# GOVERNMENT RECORDS SEARCHED / DATA CURRENCY TRACKING

## IHS OPEN DUMPS: Open Dumps on Indian Land

A listing of all open dumps located on Indian Land in the United States.

Date of Government Version: 04/01/2014	Source: Department of Health & Human Services, Indian Health Service
Date Data Arrived at EDR: 08/06/2014	Telephone: 301-443-1452
Date Made Active in Reports: 01/29/2015	Last EDR Contact: 01/31/2020
Number of Days to Update: 176	Next Scheduled EDR Contact: 05/11/2020
	Data Release Frequency: Varies

## Local Lists of Hazardous waste / Contaminated Sites

### US HIST CDL: National Clandestine Laboratory Register

A listing of clandestine drug lab locations that have been removed from the DEAs National Clandestine Laboratory Register.

Date of Government Version: 06/11/2019	Source: Drug Enforcement Administration
Date Data Arrived at EDR: 06/13/2019	Telephone: 202-307-1000
Date Made Active in Reports: 09/03/2019	Last EDR Contact: 02/21/2020
Number of Days to Update: 82	Next Scheduled EDR Contact: 06/08/2020
	Data Release Frequency: No Update Planned

### HIST CAL-SITES: Calsites Database

The Calsites database contains potential or confirmed hazardous substance release properties. In 1996, California EPA reevaluated and significantly reduced the number of sites in the Calsites database. No longer updated by the state agency. It has been replaced by ENVIROSTOR.

Date of Government Version: 08/08/2005	Source: Department of Toxic Substance Control
Date Data Arrived at EDR: 08/03/2006	Telephone: 916-323-3400
Date Made Active in Reports: 08/24/2006	Last EDR Contact: 02/23/2009
Number of Days to Update: 21	Next Scheduled EDR Contact: 05/25/2009
	Data Release Frequency: No Update Planned

### SCH: School Property Evaluation Program

This category contains proposed and existing school sites that are being evaluated by DTSC for possible hazardous materials contamination. In some cases, these properties may be listed in the CalSites category depending on the level of threat to public health and safety or the environment they pose.

Date of Government Version: 01/27/2020	Source: Department of Toxic Substances Control
Date Data Arrived at EDR: 01/28/2020	Telephone: 916-323-3400
Date Made Active in Reports: 04/09/2020	Last EDR Contact: 01/28/2020
Number of Days to Update: 72	Next Scheduled EDR Contact: 05/11/2020
	Data Release Frequency: Quarterly

### CDL: Clandestine Drug Labs

A listing of drug lab locations. Listing of a location in this database does not indicate that any illegal drug lab materials were or were not present there, and does not constitute a determination that the location either requires or does not require additional cleanup work.

Date of Government Version: 12/31/2018	Source: Department of Toxic Substances Control
Date Data Arrived at EDR: 02/05/2020	Telephone: 916-255-6504
Date Made Active in Reports: 04/15/2020	Last EDR Contact: 04/20/2020
Number of Days to Update: 70	Next Scheduled EDR Contact: 07/20/2020
	Data Release Frequency: Varies

### CERS HAZ WASTE: CERS HAZ WASTE

List of sites in the California Environmental Protection Agency (CalEPA) Regulated Site Portal which fall under the Hazardous Chemical Management, Hazardous Waste Onsite Treatment, Household Hazardous Waste Collection, Hazardous Waste Generator, and RCRA LQ HW Generator programs.



# GOVERNMENT RECORDS SEARCHED / DATA CURRENCY TRACKING

Date of Government Version: 01/21/2020  
Date Data Arrived at EDR: 01/22/2020  
Date Made Active in Reports: 04/01/2020  
Number of Days to Update: 70

Source: CalEPA  
Telephone: 916-323-2514  
Last EDR Contact: 04/21/2020  
Next Scheduled EDR Contact: 08/03/2020  
Data Release Frequency: Quarterly

## TOXIC PITS: Toxic Pits Cleanup Act Sites

Toxic PITS Cleanup Act Sites. TOXIC PITS identifies sites suspected of containing hazardous substances where cleanup has not yet been completed.

Date of Government Version: 07/01/1995  
Date Data Arrived at EDR: 08/30/1995  
Date Made Active in Reports: 09/26/1995  
Number of Days to Update: 27

Source: State Water Resources Control Board  
Telephone: 916-227-4364  
Last EDR Contact: 01/26/2009  
Next Scheduled EDR Contact: 04/27/2009  
Data Release Frequency: No Update Planned

## US CDL: Clandestine Drug Labs

A listing of clandestine drug lab locations. The U.S. Department of Justice ("the Department") provides this web site as a public service. It contains addresses of some locations where law enforcement agencies reported they found chemicals or other items that indicated the presence of either clandestine drug laboratories or dumpsites. In most cases, the source of the entries is not the Department, and the Department has not verified the entry and does not guarantee its accuracy. Members of the public must verify the accuracy of all entries by, for example, contacting local law enforcement and local health departments.

Date of Government Version: 06/11/2019  
Date Data Arrived at EDR: 06/13/2019  
Date Made Active in Reports: 09/03/2019  
Number of Days to Update: 82

Source: Drug Enforcement Administration  
Telephone: 202-307-1000  
Last EDR Contact: 02/21/2020  
Next Scheduled EDR Contact: 06/08/2020  
Data Release Frequency: Quarterly

## PFAS: PFAS Contamination Site Location Listing

A listing of PFAS contaminated sites included in the GeoTracker database.

Date of Government Version: 12/09/2019  
Date Data Arrived at EDR: 12/10/2019  
Date Made Active in Reports: 02/19/2020  
Number of Days to Update: 71

Source: State Water Resources Control Board  
Telephone: 866-480-1028  
Last EDR Contact: 03/10/2020  
Next Scheduled EDR Contact: 06/22/2020  
Data Release Frequency: Varies

## **Local Lists of Registered Storage Tanks**

### SWEEPS UST: SWEEPS UST Listing

Statewide Environmental Evaluation and Planning System. This underground storage tank listing was updated and maintained by a company contacted by the SWRCB in the early 1990's. The listing is no longer updated or maintained. The local agency is the contact for more information on a site on the SWEEPS list.

Date of Government Version: 06/01/1994  
Date Data Arrived at EDR: 07/07/2005  
Date Made Active in Reports: 08/11/2005  
Number of Days to Update: 35

Source: State Water Resources Control Board  
Telephone: N/A  
Last EDR Contact: 06/03/2005  
Next Scheduled EDR Contact: N/A  
Data Release Frequency: No Update Planned

### UST MENDOCINO: Mendocino County UST Database

A listing of underground storage tank locations in Mendocino County.

Date of Government Version: 12/19/2019  
Date Data Arrived at EDR: 12/23/2019  
Date Made Active in Reports: 02/21/2020  
Number of Days to Update: 60

Source: Department of Public Health  
Telephone: 707-463-4466  
Last EDR Contact: 02/21/2020  
Next Scheduled EDR Contact: 06/08/2020  
Data Release Frequency: Annually

# GOVERNMENT RECORDS SEARCHED / DATA CURRENCY TRACKING

## HIST UST: Hazardous Substance Storage Container Database

The Hazardous Substance Storage Container Database is a historical listing of UST sites. Refer to local/county source for current data.

Date of Government Version: 10/15/1990	Source: State Water Resources Control Board
Date Data Arrived at EDR: 01/25/1991	Telephone: 916-341-5851
Date Made Active in Reports: 02/12/1991	Last EDR Contact: 07/26/2001
Number of Days to Update: 18	Next Scheduled EDR Contact: N/A
	Data Release Frequency: No Update Planned

## SAN FRANCISCO AST: Aboveground Storage Tank Site Listing

Aboveground storage tank sites

Date of Government Version: 08/01/2019	Source: San Francisco County Department of Public Health
Date Data Arrived at EDR: 08/02/2019	Telephone: 415-252-3896
Date Made Active in Reports: 10/11/2019	Last EDR Contact: 04/23/2020
Number of Days to Update: 70	Next Scheduled EDR Contact: 08/17/2020
	Data Release Frequency: Varies

## CA FID UST: Facility Inventory Database

The Facility Inventory Database (FID) contains a historical listing of active and inactive underground storage tank locations from the State Water Resource Control Board. Refer to local/county source for current data.

Date of Government Version: 10/31/1994	Source: California Environmental Protection Agency
Date Data Arrived at EDR: 09/05/1995	Telephone: 916-341-5851
Date Made Active in Reports: 09/29/1995	Last EDR Contact: 12/28/1998
Number of Days to Update: 24	Next Scheduled EDR Contact: N/A
	Data Release Frequency: No Update Planned

## CERS TANKS: California Environmental Reporting System (CERS) Tanks

List of sites in the California Environmental Protection Agency (CalEPA) Regulated Site Portal which fall under the Aboveground Petroleum Storage and Underground Storage Tank regulatory programs.

Date of Government Version: 01/21/2020	Source: California Environmental Protection Agency
Date Data Arrived at EDR: 01/22/2020	Telephone: 916-323-2514
Date Made Active in Reports: 04/01/2020	Last EDR Contact: 04/21/2020
Number of Days to Update: 70	Next Scheduled EDR Contact: 08/03/2020
	Data Release Frequency: Quarterly

## **Local Land Records**

### LIENS: Environmental Liens Listing

A listing of property locations with environmental liens for California where DTSC is a lien holder.

Date of Government Version: 12/02/2019	Source: Department of Toxic Substances Control
Date Data Arrived at EDR: 12/04/2019	Telephone: 916-323-3400
Date Made Active in Reports: 02/04/2020	Last EDR Contact: 02/27/2020
Number of Days to Update: 62	Next Scheduled EDR Contact: 06/15/2020
	Data Release Frequency: Varies

### LIENS 2: CERCLA Lien Information

A Federal CERCLA ('Superfund') lien can exist by operation of law at any site or property at which EPA has spent Superfund monies. These monies are spent to investigate and address releases and threatened releases of contamination. CERCLIS provides information as to the identity of these sites and properties.

Date of Government Version: 01/30/2020	Source: Environmental Protection Agency
Date Data Arrived at EDR: 02/05/2020	Telephone: 202-564-6023
Date Made Active in Reports: 02/14/2020	Last EDR Contact: 04/02/2020
Number of Days to Update: 9	Next Scheduled EDR Contact: 07/13/2020
	Data Release Frequency: Semi-Annually

# GOVERNMENT RECORDS SEARCHED / DATA CURRENCY TRACKING

## DEED: Deed Restriction Listing

Site Mitigation and Brownfields Reuse Program Facility Sites with Deed Restrictions & Hazardous Waste Management Program Facility Sites with Deed / Land Use Restriction. The DTSC Site Mitigation and Brownfields Reuse Program (SMBRP) list includes sites cleaned up under the program's oversight and generally does not include current or former hazardous waste facilities that required a hazardous waste facility permit. The list represents deed restrictions that are active. Some sites have multiple deed restrictions. The DTSC Hazardous Waste Management Program (HWMP) has developed a list of current or former hazardous waste facilities that have a recorded land use restriction at the local county recorder's office. The land use restrictions on this list were required by the DTSC HWMP as a result of the presence of hazardous substances that remain on site after the facility (or part of the facility) has been closed or cleaned up. The types of land use restriction include deed notice, deed restriction, or a land use restriction that binds current and future owners.

Date of Government Version: 12/03/2019	Source: DTSC and SWRCB
Date Data Arrived at EDR: 12/04/2019	Telephone: 916-323-3400
Date Made Active in Reports: 02/04/2020	Last EDR Contact: 03/03/2020
Number of Days to Update: 62	Next Scheduled EDR Contact: 06/15/2020
	Data Release Frequency: Semi-Annually

## **Records of Emergency Release Reports**

### HMIRS: Hazardous Materials Information Reporting System

Hazardous Materials Incident Report System. HMIRS contains hazardous material spill incidents reported to DOT.

Date of Government Version: 12/05/2019	Source: U.S. Department of Transportation
Date Data Arrived at EDR: 12/06/2019	Telephone: 202-366-4555
Date Made Active in Reports: 02/14/2020	Last EDR Contact: 03/24/2020
Number of Days to Update: 70	Next Scheduled EDR Contact: 07/06/2020
	Data Release Frequency: Quarterly

### CHMIRS: California Hazardous Material Incident Report System

California Hazardous Material Incident Reporting System. CHMIRS contains information on reported hazardous material incidents (accidental releases or spills).

Date of Government Version: 12/24/2019	Source: Office of Emergency Services
Date Data Arrived at EDR: 01/22/2020	Telephone: 916-845-8400
Date Made Active in Reports: 03/30/2020	Last EDR Contact: 04/21/2020
Number of Days to Update: 68	Next Scheduled EDR Contact: 08/03/2020
	Data Release Frequency: Semi-Annually

### LDS: Land Disposal Sites Listing (GEOTRACKER)

Land Disposal sites (Landfills) included in GeoTracker. GeoTracker is the Water Boards data management system for sites that impact, or have the potential to impact, water quality in California, with emphasis on groundwater.

Date of Government Version: 12/09/2019	Source: State Water Quality Control Board
Date Data Arrived at EDR: 12/10/2019	Telephone: 866-480-1028
Date Made Active in Reports: 02/14/2020	Last EDR Contact: 03/10/2020
Number of Days to Update: 66	Next Scheduled EDR Contact: 06/22/2020
	Data Release Frequency: Quarterly

### MCS: Military Cleanup Sites Listing (GEOTRACKER)

Military sites (consisting of: Military UST sites; Military Privatized sites; and Military Cleanup sites [formerly known as DoD non UST]) included in GeoTracker. GeoTracker is the Water Boards data management system for sites that impact, or have the potential to impact, water quality in California, with emphasis on groundwater.

Date of Government Version: 12/09/2019	Source: State Water Resources Control Board
Date Data Arrived at EDR: 12/10/2019	Telephone: 866-480-1028
Date Made Active in Reports: 02/18/2020	Last EDR Contact: 03/10/2020
Number of Days to Update: 70	Next Scheduled EDR Contact: 06/22/2020
	Data Release Frequency: Quarterly

# GOVERNMENT RECORDS SEARCHED / DATA CURRENCY TRACKING

## SPILLS 90: SPILLS90 data from FirstSearch

Spills 90 includes those spill and release records available exclusively from FirstSearch databases. Typically, they may include chemical, oil and/or hazardous substance spills recorded after 1990. Duplicate records that are already included in EDR incident and release records are not included in Spills 90.

Date of Government Version: 06/06/2012	Source: FirstSearch
Date Data Arrived at EDR: 01/03/2013	Telephone: N/A
Date Made Active in Reports: 02/22/2013	Last EDR Contact: 01/03/2013
Number of Days to Update: 50	Next Scheduled EDR Contact: N/A
	Data Release Frequency: No Update Planned

## Other Ascertainable Records

### RCRA NonGen / NLR: RCRA - Non Generators / No Longer Regulated

RCRAInfo is EPA's comprehensive information system, providing access to data supporting the Resource Conservation and Recovery Act (RCRA) of 1976 and the Hazardous and Solid Waste Amendments (HSWA) of 1984. The database includes selective information on sites which generate, transport, store, treat and/or dispose of hazardous waste as defined by the Resource Conservation and Recovery Act (RCRA). Non-Generators do not presently generate hazardous waste.

Date of Government Version: 12/16/2019	Source: Environmental Protection Agency
Date Data Arrived at EDR: 12/16/2019	Telephone: (415) 495-8895
Date Made Active in Reports: 12/20/2019	Last EDR Contact: 03/25/2020
Number of Days to Update: 4	Next Scheduled EDR Contact: 07/06/2020
	Data Release Frequency: Quarterly

### FUDS: Formerly Used Defense Sites

The listing includes locations of Formerly Used Defense Sites properties where the US Army Corps of Engineers is actively working or will take necessary cleanup actions.

Date of Government Version: 11/12/2019	Source: U.S. Army Corps of Engineers
Date Data Arrived at EDR: 11/19/2019	Telephone: 202-528-4285
Date Made Active in Reports: 01/28/2020	Last EDR Contact: 02/19/2020
Number of Days to Update: 70	Next Scheduled EDR Contact: 06/01/2020
	Data Release Frequency: Varies

### DOD: Department of Defense Sites

This data set consists of federally owned or administered lands, administered by the Department of Defense, that have any area equal to or greater than 640 acres of the United States, Puerto Rico, and the U.S. Virgin Islands.

Date of Government Version: 12/31/2005	Source: USGS
Date Data Arrived at EDR: 11/10/2006	Telephone: 888-275-8747
Date Made Active in Reports: 01/11/2007	Last EDR Contact: 04/10/2020
Number of Days to Update: 62	Next Scheduled EDR Contact: 07/20/2020
	Data Release Frequency: Semi-Annually

### FEDLAND: Federal and Indian Lands

Federally and Indian administrated lands of the United States. Lands included are administrated by: Army Corps of Engineers, Bureau of Reclamation, National Wild and Scenic River, National Wildlife Refuge, Public Domain Land, Wilderness, Wilderness Study Area, Wildlife Management Area, Bureau of Indian Affairs, Bureau of Land Management, Department of Justice, Forest Service, Fish and Wildlife Service, National Park Service.

Date of Government Version: 04/02/2018	Source: U.S. Geological Survey
Date Data Arrived at EDR: 04/11/2018	Telephone: 888-275-8747
Date Made Active in Reports: 11/06/2019	Last EDR Contact: 04/06/2020
Number of Days to Update: 574	Next Scheduled EDR Contact: 07/20/2020
	Data Release Frequency: N/A

### SCRD DRYCLEANERS: State Coalition for Remediation of Drycleaners Listing

The State Coalition for Remediation of Drycleaners was established in 1998, with support from the U.S. EPA Office of Superfund Remediation and Technology Innovation. It is comprised of representatives of states with established drycleaner remediation programs. Currently the member states are Alabama, Connecticut, Florida, Illinois, Kansas, Minnesota, Missouri, North Carolina, Oregon, South Carolina, Tennessee, Texas, and Wisconsin.

# GOVERNMENT RECORDS SEARCHED / DATA CURRENCY TRACKING

Date of Government Version: 01/01/2017  
Date Data Arrived at EDR: 02/03/2017  
Date Made Active in Reports: 04/07/2017  
Number of Days to Update: 63

Source: Environmental Protection Agency  
Telephone: 615-532-8599  
Last EDR Contact: 02/13/2020  
Next Scheduled EDR Contact: 05/25/2020  
Data Release Frequency: Varies

## US FIN ASSUR: Financial Assurance Information

All owners and operators of facilities that treat, store, or dispose of hazardous waste are required to provide proof that they will have sufficient funds to pay for the clean up, closure, and post-closure care of their facilities.

Date of Government Version: 12/16/2019  
Date Data Arrived at EDR: 12/19/2019  
Date Made Active in Reports: 02/27/2020  
Number of Days to Update: 70

Source: Environmental Protection Agency  
Telephone: 202-566-1917  
Last EDR Contact: 03/24/2020  
Next Scheduled EDR Contact: 07/06/2020  
Data Release Frequency: Quarterly

## EPA WATCH LIST: EPA WATCH LIST

EPA maintains a "Watch List" to facilitate dialogue between EPA, state and local environmental agencies on enforcement matters relating to facilities with alleged violations identified as either significant or high priority. Being on the Watch List does not mean that the facility has actually violated the law only that an investigation by EPA or a state or local environmental agency has led those organizations to allege that an unproven violation has in fact occurred. Being on the Watch List does not represent a higher level of concern regarding the alleged violations that were detected, but instead indicates cases requiring additional dialogue between EPA, state and local agencies - primarily because of the length of time the alleged violation has gone unaddressed or unresolved.

Date of Government Version: 08/30/2013  
Date Data Arrived at EDR: 03/21/2014  
Date Made Active in Reports: 06/17/2014  
Number of Days to Update: 88

Source: Environmental Protection Agency  
Telephone: 617-520-3000  
Last EDR Contact: 02/03/2020  
Next Scheduled EDR Contact: 05/18/2020  
Data Release Frequency: Quarterly

## 2020 COR ACTION: 2020 Corrective Action Program List

The EPA has set ambitious goals for the RCRA Corrective Action program by creating the 2020 Corrective Action Universe. This RCRA cleanup baseline includes facilities expected to need corrective action. The 2020 universe contains a wide variety of sites. Some properties are heavily contaminated while others were contaminated but have since been cleaned up. Still others have not been fully investigated yet, and may require little or no remediation. Inclusion in the 2020 Universe does not necessarily imply failure on the part of a facility to meet its RCRA obligations.

Date of Government Version: 09/30/2017  
Date Data Arrived at EDR: 05/08/2018  
Date Made Active in Reports: 07/20/2018  
Number of Days to Update: 73

Source: Environmental Protection Agency  
Telephone: 703-308-4044  
Last EDR Contact: 02/07/2020  
Next Scheduled EDR Contact: 05/18/2020  
Data Release Frequency: Varies

## TSCA: Toxic Substances Control Act

Toxic Substances Control Act. TSCA identifies manufacturers and importers of chemical substances included on the TSCA Chemical Substance Inventory list. It includes data on the production volume of these substances by plant site.

Date of Government Version: 12/31/2016  
Date Data Arrived at EDR: 06/21/2017  
Date Made Active in Reports: 01/05/2018  
Number of Days to Update: 198

Source: EPA  
Telephone: 202-260-5521  
Last EDR Contact: 03/20/2020  
Next Scheduled EDR Contact: 06/29/2020  
Data Release Frequency: Every 4 Years

## TRIS: Toxic Chemical Release Inventory System

Toxic Release Inventory System. TRIS identifies facilities which release toxic chemicals to the air, water and land in reportable quantities under SARA Title III Section 313.

# GOVERNMENT RECORDS SEARCHED / DATA CURRENCY TRACKING

Date of Government Version: 12/31/2018  
Date Data Arrived at EDR: 02/05/2020  
Date Made Active in Reports: 04/24/2020  
Number of Days to Update: 79

Source: EPA  
Telephone: 202-566-0250  
Last EDR Contact: 02/05/2020  
Next Scheduled EDR Contact: 06/01/2020  
Data Release Frequency: Annually

## SSTS: Section 7 Tracking Systems

Section 7 of the Federal Insecticide, Fungicide and Rodenticide Act, as amended (92 Stat. 829) requires all registered pesticide-producing establishments to submit a report to the Environmental Protection Agency by March 1st each year. Each establishment must report the types and amounts of pesticides, active ingredients and devices being produced, and those having been produced and sold or distributed in the past year.

Date of Government Version: 05/01/2019  
Date Data Arrived at EDR: 10/23/2019  
Date Made Active in Reports: 01/15/2020  
Number of Days to Update: 84

Source: EPA  
Telephone: 202-564-4203  
Last EDR Contact: 04/21/2020  
Next Scheduled EDR Contact: 08/03/2020  
Data Release Frequency: Annually

## ROD: Records Of Decision

Record of Decision. ROD documents mandate a permanent remedy at an NPL (Superfund) site containing technical and health information to aid in the cleanup.

Date of Government Version: 01/30/2020  
Date Data Arrived at EDR: 02/05/2020  
Date Made Active in Reports: 02/14/2020  
Number of Days to Update: 9

Source: EPA  
Telephone: 703-416-0223  
Last EDR Contact: 04/02/2020  
Next Scheduled EDR Contact: 06/15/2020  
Data Release Frequency: Annually

## RMP: Risk Management Plans

When Congress passed the Clean Air Act Amendments of 1990, it required EPA to publish regulations and guidance for chemical accident prevention at facilities using extremely hazardous substances. The Risk Management Program Rule (RMP Rule) was written to implement Section 112(r) of these amendments. The rule, which built upon existing industry codes and standards, requires companies of all sizes that use certain flammable and toxic substances to develop a Risk Management Program, which includes a(n): Hazard assessment that details the potential effects of an accidental release, an accident history of the last five years, and an evaluation of worst-case and alternative accidental releases; Prevention program that includes safety precautions and maintenance, monitoring, and employee training measures; and Emergency response program that spells out emergency health care, employee training measures and procedures for informing the public and response agencies (e.g the fire department) should an accident occur.

Date of Government Version: 11/05/2019  
Date Data Arrived at EDR: 11/20/2019  
Date Made Active in Reports: 04/17/2020  
Number of Days to Update: 149

Source: Environmental Protection Agency  
Telephone: 202-564-8600  
Last EDR Contact: 04/15/2020  
Next Scheduled EDR Contact: 08/03/2020  
Data Release Frequency: Varies

## RAATS: RCRA Administrative Action Tracking System

RCRA Administration Action Tracking System. RAATS contains records based on enforcement actions issued under RCRA pertaining to major violators and includes administrative and civil actions brought by the EPA. For administration actions after September 30, 1995, data entry in the RAATS database was discontinued. EPA will retain a copy of the database for historical records. It was necessary to terminate RAATS because a decrease in agency resources made it impossible to continue to update the information contained in the database.

Date of Government Version: 04/17/1995  
Date Data Arrived at EDR: 07/03/1995  
Date Made Active in Reports: 08/07/1995  
Number of Days to Update: 35

Source: EPA  
Telephone: 202-564-4104  
Last EDR Contact: 06/02/2008  
Next Scheduled EDR Contact: 09/01/2008  
Data Release Frequency: No Update Planned

# GOVERNMENT RECORDS SEARCHED / DATA CURRENCY TRACKING

## PRP: Potentially Responsible Parties

A listing of verified Potentially Responsible Parties

Date of Government Version: 01/30/2020	Source: EPA
Date Data Arrived at EDR: 02/06/2020	Telephone: 202-564-6023
Date Made Active in Reports: 02/14/2020	Last EDR Contact: 04/02/2020
Number of Days to Update: 8	Next Scheduled EDR Contact: 05/18/2020
	Data Release Frequency: Quarterly

## PADS: PCB Activity Database System

PCB Activity Database. PADS Identifies generators, transporters, commercial storers and/or brokers and disposers of PCB's who are required to notify the EPA of such activities.

Date of Government Version: 10/09/2019	Source: EPA
Date Data Arrived at EDR: 10/11/2019	Telephone: 202-566-0500
Date Made Active in Reports: 12/20/2019	Last EDR Contact: 04/10/2020
Number of Days to Update: 70	Next Scheduled EDR Contact: 07/20/2020
	Data Release Frequency: Annually

## ICIS: Integrated Compliance Information System

The Integrated Compliance Information System (ICIS) supports the information needs of the national enforcement and compliance program as well as the unique needs of the National Pollutant Discharge Elimination System (NPDES) program.

Date of Government Version: 11/18/2016	Source: Environmental Protection Agency
Date Data Arrived at EDR: 11/23/2016	Telephone: 202-564-2501
Date Made Active in Reports: 02/10/2017	Last EDR Contact: 03/26/2020
Number of Days to Update: 79	Next Scheduled EDR Contact: 07/20/2020
	Data Release Frequency: Quarterly

## FTTS: FIFRA/ TSCA Tracking System - FIFRA (Federal Insecticide, Fungicide, & Rodenticide Act)/TSCA (Toxic Substances Control Act)

FTTS tracks administrative cases and pesticide enforcement actions and compliance activities related to FIFRA, TSCA and EPCRA (Emergency Planning and Community Right-to-Know Act). To maintain currency, EDR contacts the Agency on a quarterly basis.

Date of Government Version: 04/09/2009	Source: EPA/Office of Prevention, Pesticides and Toxic Substances
Date Data Arrived at EDR: 04/16/2009	Telephone: 202-566-1667
Date Made Active in Reports: 05/11/2009	Last EDR Contact: 08/18/2017
Number of Days to Update: 25	Next Scheduled EDR Contact: 12/04/2017
	Data Release Frequency: No Update Planned

## FTTS INSP: FIFRA/ TSCA Tracking System - FIFRA (Federal Insecticide, Fungicide, & Rodenticide Act)/TSCA (Toxic Substances Control Act)

A listing of FIFRA/TSCA Tracking System (FTTS) inspections and enforcements.

Date of Government Version: 04/09/2009	Source: EPA
Date Data Arrived at EDR: 04/16/2009	Telephone: 202-566-1667
Date Made Active in Reports: 05/11/2009	Last EDR Contact: 08/18/2017
Number of Days to Update: 25	Next Scheduled EDR Contact: 12/04/2017
	Data Release Frequency: No Update Planned

## MLTS: Material Licensing Tracking System

MLTS is maintained by the Nuclear Regulatory Commission and contains a list of approximately 8,100 sites which possess or use radioactive materials and which are subject to NRC licensing requirements. To maintain currency, EDR contacts the Agency on a quarterly basis.

Date of Government Version: 10/25/2019	Source: Nuclear Regulatory Commission
Date Data Arrived at EDR: 10/25/2019	Telephone: 301-415-7169
Date Made Active in Reports: 01/15/2020	Last EDR Contact: 04/10/2020
Number of Days to Update: 82	Next Scheduled EDR Contact: 08/03/2020
	Data Release Frequency: Quarterly

# GOVERNMENT RECORDS SEARCHED / DATA CURRENCY TRACKING

## COAL ASH DOE: Steam-Electric Plant Operation Data

A listing of power plants that store ash in surface ponds.

Date of Government Version: 12/31/2018	Source: Department of Energy
Date Data Arrived at EDR: 12/04/2019	Telephone: 202-586-8719
Date Made Active in Reports: 01/15/2020	Last EDR Contact: 03/06/2020
Number of Days to Update: 42	Next Scheduled EDR Contact: 06/15/2020
	Data Release Frequency: Varies

## COAL ASH EPA: Coal Combustion Residues Surface Impoundments List

A listing of coal combustion residues surface impoundments with high hazard potential ratings.

Date of Government Version: 01/12/2017	Source: Environmental Protection Agency
Date Data Arrived at EDR: 03/05/2019	Telephone: N/A
Date Made Active in Reports: 11/11/2019	Last EDR Contact: 02/27/2020
Number of Days to Update: 251	Next Scheduled EDR Contact: 06/15/2020
	Data Release Frequency: Varies

## PCB TRANSFORMER: PCB Transformer Registration Database

The database of PCB transformer registrations that includes all PCB registration submittals.

Date of Government Version: 09/13/2019	Source: Environmental Protection Agency
Date Data Arrived at EDR: 11/06/2019	Telephone: 202-566-0517
Date Made Active in Reports: 02/10/2020	Last EDR Contact: 02/07/2020
Number of Days to Update: 96	Next Scheduled EDR Contact: 05/18/2020
	Data Release Frequency: Varies

## RADINFO: Radiation Information Database

The Radiation Information Database (RADINFO) contains information about facilities that are regulated by U.S. Environmental Protection Agency (EPA) regulations for radiation and radioactivity.

Date of Government Version: 07/01/2019	Source: Environmental Protection Agency
Date Data Arrived at EDR: 07/01/2019	Telephone: 202-343-9775
Date Made Active in Reports: 09/23/2019	Last EDR Contact: 07/01/2019
Number of Days to Update: 84	Next Scheduled EDR Contact: 07/13/2020
	Data Release Frequency: Quarterly

## HIST FTTS: FIFRA/TSCA Tracking System Administrative Case Listing

A complete administrative case listing from the FIFRA/TSCA Tracking System (FTTS) for all ten EPA regions. The information was obtained from the National Compliance Database (NCDB). NCDB supports the implementation of FIFRA (Federal Insecticide, Fungicide, and Rodenticide Act) and TSCA (Toxic Substances Control Act). Some EPA regions are now closing out records. Because of that, and the fact that some EPA regions are not providing EPA Headquarters with updated records, it was decided to create a HIST FTTS database. It included records that may not be included in the newer FTTS database updates. This database is no longer updated.

Date of Government Version: 10/19/2006	Source: Environmental Protection Agency
Date Data Arrived at EDR: 03/01/2007	Telephone: 202-564-2501
Date Made Active in Reports: 04/10/2007	Last EDR Contact: 12/17/2007
Number of Days to Update: 40	Next Scheduled EDR Contact: 03/17/2008
	Data Release Frequency: No Update Planned

## HIST FTTS INSP: FIFRA/TSCA Tracking System Inspection & Enforcement Case Listing

A complete inspection and enforcement case listing from the FIFRA/TSCA Tracking System (FTTS) for all ten EPA regions. The information was obtained from the National Compliance Database (NCDB). NCDB supports the implementation of FIFRA (Federal Insecticide, Fungicide, and Rodenticide Act) and TSCA (Toxic Substances Control Act). Some EPA regions are now closing out records. Because of that, and the fact that some EPA regions are not providing EPA Headquarters with updated records, it was decided to create a HIST FTTS database. It included records that may not be included in the newer FTTS database updates. This database is no longer updated.



# GOVERNMENT RECORDS SEARCHED / DATA CURRENCY TRACKING

Date of Government Version: 10/19/2006  
Date Data Arrived at EDR: 03/01/2007  
Date Made Active in Reports: 04/10/2007  
Number of Days to Update: 40

Source: Environmental Protection Agency  
Telephone: 202-564-2501  
Last EDR Contact: 12/17/2008  
Next Scheduled EDR Contact: 03/17/2008  
Data Release Frequency: No Update Planned

## DOT OPS: Incident and Accident Data

Department of Transportation, Office of Pipeline Safety Incident and Accident data.

Date of Government Version: 01/02/2020  
Date Data Arrived at EDR: 01/28/2020  
Date Made Active in Reports: 04/17/2020  
Number of Days to Update: 80

Source: Department of Transportation, Office of Pipeline Safety  
Telephone: 202-366-4595  
Last EDR Contact: 01/28/2020  
Next Scheduled EDR Contact: 05/11/2020  
Data Release Frequency: Quarterly

## CONSENT: Superfund (CERCLA) Consent Decrees

Major legal settlements that establish responsibility and standards for cleanup at NPL (Superfund) sites. Released periodically by United States District Courts after settlement by parties to litigation matters.

Date of Government Version: 12/31/2019  
Date Data Arrived at EDR: 01/17/2020  
Date Made Active in Reports: 03/06/2020  
Number of Days to Update: 49

Source: Department of Justice, Consent Decree Library  
Telephone: Varies  
Last EDR Contact: 03/26/2020  
Next Scheduled EDR Contact: 07/20/2020  
Data Release Frequency: Varies

## BRS: Biennial Reporting System

The Biennial Reporting System is a national system administered by the EPA that collects data on the generation and management of hazardous waste. BRS captures detailed data from two groups: Large Quantity Generators (LQG) and Treatment, Storage, and Disposal Facilities.

Date of Government Version: 12/31/2015  
Date Data Arrived at EDR: 02/22/2017  
Date Made Active in Reports: 09/28/2017  
Number of Days to Update: 218

Source: EPA/NTIS  
Telephone: 800-424-9346  
Last EDR Contact: 03/25/2020  
Next Scheduled EDR Contact: 07/06/2020  
Data Release Frequency: Biennially

## INDIAN RESERV: Indian Reservations

This map layer portrays Indian administered lands of the United States that have any area equal to or greater than 640 acres.

Date of Government Version: 12/31/2014  
Date Data Arrived at EDR: 07/14/2015  
Date Made Active in Reports: 01/10/2017  
Number of Days to Update: 546

Source: USGS  
Telephone: 202-208-3710  
Last EDR Contact: 04/10/2020  
Next Scheduled EDR Contact: 07/20/2020  
Data Release Frequency: Semi-Annually

## FUSRAP: Formerly Utilized Sites Remedial Action Program

DOE established the Formerly Utilized Sites Remedial Action Program (FUSRAP) in 1974 to remediate sites where radioactive contamination remained from Manhattan Project and early U.S. Atomic Energy Commission (AEC) operations.

Date of Government Version: 08/08/2017  
Date Data Arrived at EDR: 09/11/2018  
Date Made Active in Reports: 09/14/2018  
Number of Days to Update: 3

Source: Department of Energy  
Telephone: 202-586-3559  
Last EDR Contact: 01/31/2020  
Next Scheduled EDR Contact: 05/18/2020  
Data Release Frequency: Varies

## UMTRA: Uranium Mill Tailings Sites

Uranium ore was mined by private companies for federal government use in national defense programs. When the mills shut down, large piles of the sand-like material (mill tailings) remain after uranium has been extracted from the ore. Levels of human exposure to radioactive materials from the piles are low; however, in some cases tailings were used as construction materials before the potential health hazards of the tailings were recognized.

# GOVERNMENT RECORDS SEARCHED / DATA CURRENCY TRACKING

Date of Government Version: 08/30/2019  
Date Data Arrived at EDR: 11/15/2019  
Date Made Active in Reports: 01/28/2020  
Number of Days to Update: 74

Source: Department of Energy  
Telephone: 505-845-0011  
Last EDR Contact: 02/21/2020  
Next Scheduled EDR Contact: 06/01/2020  
Data Release Frequency: Varies

## LEAD SMELTER 1: Lead Smelter Sites

A listing of former lead smelter site locations.

Date of Government Version: 01/30/2020  
Date Data Arrived at EDR: 02/05/2020  
Date Made Active in Reports: 02/14/2020  
Number of Days to Update: 9

Source: Environmental Protection Agency  
Telephone: 703-603-8787  
Last EDR Contact: 04/02/2020  
Next Scheduled EDR Contact: 07/13/2020  
Data Release Frequency: Varies

## LEAD SMELTER 2: Lead Smelter Sites

A list of several hundred sites in the U.S. where secondary lead smelting was done from 1931 and 1964. These sites may pose a threat to public health through ingestion or inhalation of contaminated soil or dust

Date of Government Version: 04/05/2001  
Date Data Arrived at EDR: 10/27/2010  
Date Made Active in Reports: 12/02/2010  
Number of Days to Update: 36

Source: American Journal of Public Health  
Telephone: 703-305-6451  
Last EDR Contact: 12/02/2009  
Next Scheduled EDR Contact: N/A  
Data Release Frequency: No Update Planned

## US AIRS (AFS): Aerometric Information Retrieval System Facility Subsystem (AFS)

The database is a sub-system of Aerometric Information Retrieval System (AIRS). AFS contains compliance data on air pollution point sources regulated by the U.S. EPA and/or state and local air regulatory agencies. This information comes from source reports by various stationary sources of air pollution, such as electric power plants, steel mills, factories, and universities, and provides information about the air pollutants they produce. Action, air program, air program pollutant, and general level plant data. It is used to track emissions and compliance data from industrial plants.

Date of Government Version: 10/12/2016  
Date Data Arrived at EDR: 10/26/2016  
Date Made Active in Reports: 02/03/2017  
Number of Days to Update: 100

Source: EPA  
Telephone: 202-564-2496  
Last EDR Contact: 09/26/2017  
Next Scheduled EDR Contact: 01/08/2018  
Data Release Frequency: Annually

## US AIRS MINOR: Air Facility System Data

A listing of minor source facilities.

Date of Government Version: 10/12/2016  
Date Data Arrived at EDR: 10/26/2016  
Date Made Active in Reports: 02/03/2017  
Number of Days to Update: 100

Source: EPA  
Telephone: 202-564-2496  
Last EDR Contact: 09/26/2017  
Next Scheduled EDR Contact: 01/08/2018  
Data Release Frequency: Annually

## MINES VIOLATIONS: MSHA Violation Assessment Data

Mines violation and assessment information. Department of Labor, Mine Safety & Health Administration.

Date of Government Version: 12/03/2019  
Date Data Arrived at EDR: 12/03/2019  
Date Made Active in Reports: 01/28/2020  
Number of Days to Update: 56

Source: DOL, Mine Safety & Health Administration  
Telephone: 202-693-9424  
Last EDR Contact: 03/02/2020  
Next Scheduled EDR Contact: 06/15/2020  
Data Release Frequency: Quarterly

## US MINES: Mines Master Index File

Contains all mine identification numbers issued for mines active or opened since 1971. The data also includes violation information.

# GOVERNMENT RECORDS SEARCHED / DATA CURRENCY TRACKING

Date of Government Version: 11/06/2019  
Date Data Arrived at EDR: 11/25/2019  
Date Made Active in Reports: 01/28/2020  
Number of Days to Update: 64

Source: Department of Labor, Mine Safety and Health Administration  
Telephone: 303-231-5959  
Last EDR Contact: 02/25/2020  
Next Scheduled EDR Contact: 06/08/2020  
Data Release Frequency: Semi-Annually

## US MINES 2: Ferrous and Nonferrous Metal Mines Database Listing

This map layer includes ferrous (ferrous metal mines are facilities that extract ferrous metals, such as iron ore or molybdenum) and nonferrous (Nonferrous metal mines are facilities that extract nonferrous metals, such as gold, silver, copper, zinc, and lead) metal mines in the United States.

Date of Government Version: 12/05/2005  
Date Data Arrived at EDR: 02/29/2008  
Date Made Active in Reports: 04/18/2008  
Number of Days to Update: 49

Source: USGS  
Telephone: 703-648-7709  
Last EDR Contact: 02/28/2020  
Next Scheduled EDR Contact: 06/08/2020  
Data Release Frequency: Varies

## US MINES 3: Active Mines & Mineral Plants Database Listing

Active Mines and Mineral Processing Plant operations for commodities monitored by the Minerals Information Team of the USGS.

Date of Government Version: 04/14/2011  
Date Data Arrived at EDR: 06/08/2011  
Date Made Active in Reports: 09/13/2011  
Number of Days to Update: 97

Source: USGS  
Telephone: 703-648-7709  
Last EDR Contact: 02/28/2020  
Next Scheduled EDR Contact: 06/08/2020  
Data Release Frequency: Varies

## ABANDONED MINES: Abandoned Mines

An inventory of land and water impacted by past mining (primarily coal mining) is maintained by OSMRE to provide information needed to implement the Surface Mining Control and Reclamation Act of 1977 (SMCRA). The inventory contains information on the location, type, and extent of AML impacts, as well as, information on the cost associated with the reclamation of those problems. The inventory is based upon field surveys by State, Tribal, and OSMRE program officials. It is dynamic to the extent that it is modified as new problems are identified and existing problems are reclaimed.

Date of Government Version: 12/09/2019  
Date Data Arrived at EDR: 12/11/2019  
Date Made Active in Reports: 02/27/2020  
Number of Days to Update: 78

Source: Department of Interior  
Telephone: 202-208-2609  
Last EDR Contact: 03/05/2020  
Next Scheduled EDR Contact: 06/22/2020  
Data Release Frequency: Quarterly

## FINDS: Facility Index System/Facility Registry System

Facility Index System. FINDS contains both facility information and 'pointers' to other sources that contain more detail. EDR includes the following FINDS databases in this report: PCS (Permit Compliance System), AIRS (Aerometric Information Retrieval System), DOCKET (Enforcement Docket used to manage and track information on civil judicial enforcement cases for all environmental statutes), FURS (Federal Underground Injection Control), C-DOCKET (Criminal Docket System used to track criminal enforcement actions for all environmental statutes), FFIS (Federal Facilities Information System), STATE (State Environmental Laws and Statutes), and PADS (PCB Activity Data System).

Date of Government Version: 11/22/2019  
Date Data Arrived at EDR: 12/04/2019  
Date Made Active in Reports: 03/02/2020  
Number of Days to Update: 89

Source: EPA  
Telephone: (415) 947-8000  
Last EDR Contact: 03/03/2020  
Next Scheduled EDR Contact: 06/15/2020  
Data Release Frequency: Quarterly

## UXO: Unexploded Ordnance Sites

A listing of unexploded ordnance site locations

Date of Government Version: 12/31/2017  
Date Data Arrived at EDR: 01/17/2019  
Date Made Active in Reports: 04/01/2019  
Number of Days to Update: 74

Source: Department of Defense  
Telephone: 703-704-1564  
Last EDR Contact: 04/03/2020  
Next Scheduled EDR Contact: 07/27/2020  
Data Release Frequency: Varies

# GOVERNMENT RECORDS SEARCHED / DATA CURRENCY TRACKING

## DOCKET HWC: Hazardous Waste Compliance Docket Listing

A complete list of the Federal Agency Hazardous Waste Compliance Docket Facilities.

Date of Government Version: 05/31/2018	Source: Environmental Protection Agency
Date Data Arrived at EDR: 07/26/2018	Telephone: 202-564-0527
Date Made Active in Reports: 10/05/2018	Last EDR Contact: 02/21/2020
Number of Days to Update: 71	Next Scheduled EDR Contact: 06/08/2020
	Data Release Frequency: Varies

## ECHO: Enforcement & Compliance History Information

ECHO provides integrated compliance and enforcement information for about 800,000 regulated facilities nationwide.

Date of Government Version: 01/05/2020	Source: Environmental Protection Agency
Date Data Arrived at EDR: 01/07/2020	Telephone: 202-564-2280
Date Made Active in Reports: 03/06/2020	Last EDR Contact: 04/07/2020
Number of Days to Update: 59	Next Scheduled EDR Contact: 07/20/2020
	Data Release Frequency: Quarterly

## FUELS PROGRAM: EPA Fuels Program Registered Listing

This listing includes facilities that are registered under the Part 80 (Code of Federal Regulations) EPA Fuels Programs. All companies now are required to submit new and updated registrations.

Date of Government Version: 11/18/2019	Source: EPA
Date Data Arrived at EDR: 11/19/2019	Telephone: 800-385-6164
Date Made Active in Reports: 01/28/2020	Last EDR Contact: 02/19/2020
Number of Days to Update: 70	Next Scheduled EDR Contact: 06/01/2020
	Data Release Frequency: Quarterly

## CA BOND EXP. PLAN: Bond Expenditure Plan

Department of Health Services developed a site-specific expenditure plan as the basis for an appropriation of Hazardous Substance Cleanup Bond Act funds. It is not updated.

Date of Government Version: 01/01/1989	Source: Department of Health Services
Date Data Arrived at EDR: 07/27/1994	Telephone: 916-255-2118
Date Made Active in Reports: 08/02/1994	Last EDR Contact: 05/31/1994
Number of Days to Update: 6	Next Scheduled EDR Contact: N/A
	Data Release Frequency: No Update Planned

## CORTESE: "Cortese" Hazardous Waste & Substances Sites List

The sites for the list are designated by the State Water Resource Control Board (LUST), the Integrated Waste Board (SWF/LS), and the Department of Toxic Substances Control (Cal-Sites).

Date of Government Version: 12/18/2019	Source: CAL EPA/Office of Emergency Information
Date Data Arrived at EDR: 12/20/2019	Telephone: 916-323-3400
Date Made Active in Reports: 02/20/2020	Last EDR Contact: 03/24/2020
Number of Days to Update: 62	Next Scheduled EDR Contact: 07/06/2020
	Data Release Frequency: Quarterly

## CUPA SAN FRANCISCO CO: CUPA Facility Listing

Cupa facilities

Date of Government Version: 02/03/2020	Source: San Francisco County Department of Environmental Health
Date Data Arrived at EDR: 02/04/2020	Telephone: 415-252-3896
Date Made Active in Reports: 04/09/2020	Last EDR Contact: 04/23/2020
Number of Days to Update: 65	Next Scheduled EDR Contact: 08/17/2020
	Data Release Frequency: Varies

## CUPA LIVERMORE-PLEASANTON: CUPA Facility Listing

list of facilities associated with the various CUPA programs in Livermore-Pleasanton

# GOVERNMENT RECORDS SEARCHED / DATA CURRENCY TRACKING

Date of Government Version: 05/01/2019  
Date Data Arrived at EDR: 05/14/2019  
Date Made Active in Reports: 07/17/2019  
Number of Days to Update: 64

Source: Livermore-Pleasanton Fire Department  
Telephone: 925-454-2361  
Last EDR Contact: 02/14/2020  
Next Scheduled EDR Contact: 05/25/2020  
Data Release Frequency: Varies

## DRYCLEAN SOUTH COAST: South Coast Air Quality Management District Drycleaner Listing A listing of dry cleaners in the South Coast Air Quality Management District

Date of Government Version: 01/31/2020  
Date Data Arrived at EDR: 01/31/2020  
Date Made Active in Reports: 04/09/2020  
Number of Days to Update: 69

Source: South Coast Air Quality Management District  
Telephone: 909-396-3211  
Last EDR Contact: 02/21/2020  
Next Scheduled EDR Contact: 06/08/2020  
Data Release Frequency: Varies

## DRYCLEANERS: Cleaner Facilities

A list of drycleaner related facilities that have EPA ID numbers. These are facilities with certain SIC codes: power laundries, family and commercial; garment pressing and cleaner's agents; linen supply; coin-operated laundries and cleaning; drycleaning plants, except rugs; carpet and upholster cleaning; industrial launderers; laundry and garment services.

Date of Government Version: 12/04/2019  
Date Data Arrived at EDR: 01/29/2020  
Date Made Active in Reports: 04/09/2020  
Number of Days to Update: 71

Source: Department of Toxic Substance Control  
Telephone: 916-327-4498  
Last EDR Contact: 02/27/2020  
Next Scheduled EDR Contact: 06/15/2020  
Data Release Frequency: Annually

## DRYCLEAN AVAQMD: Antelope Valley Air Quality Management District Drycleaner Listing A listing of dry cleaners in the Antelope Valley Air Quality Management District.

Date of Government Version: 12/02/2019  
Date Data Arrived at EDR: 12/03/2019  
Date Made Active in Reports: 02/04/2020  
Number of Days to Update: 63

Source: Antelope Valley Air Quality Management District  
Telephone: 661-723-8070  
Last EDR Contact: 02/27/2020  
Next Scheduled EDR Contact: 06/15/2020  
Data Release Frequency: Varies

## EMI: Emissions Inventory Data

Toxics and criteria pollutant emissions data collected by the ARB and local air pollution agencies.

Date of Government Version: 12/31/2017  
Date Data Arrived at EDR: 06/24/2019  
Date Made Active in Reports: 08/22/2019  
Number of Days to Update: 59

Source: California Air Resources Board  
Telephone: 916-322-2990  
Last EDR Contact: 03/20/2020  
Next Scheduled EDR Contact: 06/29/2020  
Data Release Frequency: Varies

## ENF: Enforcement Action Listing

A listing of Water Board Enforcement Actions. Formal is everything except Oral/Verbal Communication, Notice of Violation, Expedited Payment Letter, and Staff Enforcement Letter.

Date of Government Version: 04/03/2020  
Date Data Arrived at EDR: 04/07/2020  
Date Made Active in Reports: 04/15/2020  
Number of Days to Update: 8

Source: State Water Resources Control Board  
Telephone: 916-445-9379  
Last EDR Contact: 04/03/2020  
Next Scheduled EDR Contact: 08/03/2020  
Data Release Frequency: Varies

## Financial Assurance 1: Financial Assurance Information Listing Financial Assurance information

Date of Government Version: 01/21/2020  
Date Data Arrived at EDR: 01/23/2020  
Date Made Active in Reports: 04/01/2020  
Number of Days to Update: 69

Source: Department of Toxic Substances Control  
Telephone: 916-255-3628  
Last EDR Contact: 04/09/2020  
Next Scheduled EDR Contact: 08/03/2020  
Data Release Frequency: Varies

# GOVERNMENT RECORDS SEARCHED / DATA CURRENCY TRACKING

## Financial Assurance 2: Financial Assurance Information Listing

A listing of financial assurance information for solid waste facilities. Financial assurance is intended to ensure that resources are available to pay for the cost of closure, post-closure care, and corrective measures if the owner or operator of a regulated facility is unable or unwilling to pay.

Date of Government Version: 02/19/2020	Source: California Integrated Waste Management Board
Date Data Arrived at EDR: 02/20/2020	Telephone: 916-341-6066
Date Made Active in Reports: 04/24/2020	Last EDR Contact: 02/07/2020
Number of Days to Update: 64	Next Scheduled EDR Contact: 05/25/2020
	Data Release Frequency: Varies

## HAZNET: Facility and Manifest Data

Facility and Manifest Data. The data is extracted from the copies of hazardous waste manifests received each year by the DTSC. The annual volume of manifests is typically 700,000 - 1,000,000 annually, representing approximately 350,000 - 500,000 shipments. Data are from the manifests submitted without correction, and therefore many contain some invalid values for data elements such as generator ID, TSD ID, waste category, and disposal method. This database begins with calendar year 1993.

Date of Government Version: 12/31/2017	Source: California Environmental Protection Agency
Date Data Arrived at EDR: 05/29/2019	Telephone: 916-255-1136
Date Made Active in Reports: 07/22/2019	Last EDR Contact: 04/15/2020
Number of Days to Update: 54	Next Scheduled EDR Contact: 07/20/2020
	Data Release Frequency: Annually

## ICE: ICE

Contains data pertaining to the Permitted Facilities with Inspections / Enforcements sites tracked in Envirostor.

Date of Government Version: 02/18/2020	Source: Department of Toxic Substances Control
Date Data Arrived at EDR: 02/19/2020	Telephone: 877-786-9427
Date Made Active in Reports: 04/24/2020	Last EDR Contact: 02/19/2020
Number of Days to Update: 65	Next Scheduled EDR Contact: 06/01/2020
	Data Release Frequency: Quarterly

## HIST CORTESE: Hazardous Waste & Substance Site List

The sites for the list are designated by the State Water Resource Control Board [LUST], the Integrated Waste Board [SWF/LS], and the Department of Toxic Substances Control [CALSITES]. This listing is no longer updated by the state agency.

Date of Government Version: 04/01/2001	Source: Department of Toxic Substances Control
Date Data Arrived at EDR: 01/22/2009	Telephone: 916-323-3400
Date Made Active in Reports: 04/08/2009	Last EDR Contact: 01/22/2009
Number of Days to Update: 76	Next Scheduled EDR Contact: N/A
	Data Release Frequency: No Update Planned

## HWP: EnviroStor Permitted Facilities Listing

Detailed information on permitted hazardous waste facilities and corrective action ("cleanups") tracked in EnviroStor.

Date of Government Version: 02/18/2020	Source: Department of Toxic Substances Control
Date Data Arrived at EDR: 02/19/2020	Telephone: 916-323-3400
Date Made Active in Reports: 04/24/2020	Last EDR Contact: 02/19/2020
Number of Days to Update: 65	Next Scheduled EDR Contact: 06/01/2020
	Data Release Frequency: Quarterly

## HWT: Registered Hazardous Waste Transporter Database

A listing of hazardous waste transporters. In California, unless specifically exempted, it is unlawful for any person to transport hazardous wastes unless the person holds a valid registration issued by DTSC. A hazardous waste transporter registration is valid for one year and is assigned a unique registration number.

Date of Government Version: 01/06/2020	Source: Department of Toxic Substances Control
Date Data Arrived at EDR: 01/07/2020	Telephone: 916-440-7145
Date Made Active in Reports: 03/05/2020	Last EDR Contact: 04/09/2020
Number of Days to Update: 58	Next Scheduled EDR Contact: 07/20/2020
	Data Release Frequency: Quarterly

# GOVERNMENT RECORDS SEARCHED / DATA CURRENCY TRACKING

## MINES: Mines Site Location Listing

A listing of mine site locations from the Office of Mine Reclamation.

Date of Government Version: 12/09/2019	Source: Department of Conservation
Date Data Arrived at EDR: 12/10/2019	Telephone: 916-322-1080
Date Made Active in Reports: 02/24/2020	Last EDR Contact: 03/10/2020
Number of Days to Update: 76	Next Scheduled EDR Contact: 06/22/2020
	Data Release Frequency: Quarterly

## MWMP: Medical Waste Management Program Listing

The Medical Waste Management Program (MWMP) ensures the proper handling and disposal of medical waste by permitting and inspecting medical waste Offsite Treatment Facilities (PDF) and Transfer Stations (PDF) throughout the state. MWMP also oversees all Medical Waste Transporters.

Date of Government Version: 11/22/2019	Source: Department of Public Health
Date Data Arrived at EDR: 12/04/2019	Telephone: 916-558-1784
Date Made Active in Reports: 02/04/2020	Last EDR Contact: 03/03/2020
Number of Days to Update: 62	Next Scheduled EDR Contact: 06/15/2020
	Data Release Frequency: Varies

## NPDES: NPDES Permits Listing

A listing of NPDES permits, including stormwater.

Date of Government Version: 02/10/2020	Source: State Water Resources Control Board
Date Data Arrived at EDR: 02/11/2020	Telephone: 916-445-9379
Date Made Active in Reports: 04/20/2020	Last EDR Contact: 02/11/2020
Number of Days to Update: 69	Next Scheduled EDR Contact: 05/25/2020
	Data Release Frequency: Quarterly

## PEST LIC: Pesticide Regulation Licenses Listing

A listing of licenses and certificates issued by the Department of Pesticide Regulation. The DPR issues licenses and/or certificates to: Persons and businesses that apply or sell pesticides; Pest control dealers and brokers; Persons who advise on agricultural pesticide applications.

Date of Government Version: 12/03/2019	Source: Department of Pesticide Regulation
Date Data Arrived at EDR: 12/04/2019	Telephone: 916-445-4038
Date Made Active in Reports: 02/04/2020	Last EDR Contact: 03/03/2020
Number of Days to Update: 62	Next Scheduled EDR Contact: 06/15/2020
	Data Release Frequency: Quarterly

## PROC: Certified Processors Database

A listing of certified processors.

Date of Government Version: 12/09/2019	Source: Department of Conservation
Date Data Arrived at EDR: 12/10/2019	Telephone: 916-323-3836
Date Made Active in Reports: 02/19/2020	Last EDR Contact: 03/10/2020
Number of Days to Update: 71	Next Scheduled EDR Contact: 06/22/2020
	Data Release Frequency: Quarterly

## NOTIFY 65: Proposition 65 Records

Listings of all Proposition 65 incidents reported to counties by the State Water Resources Control Board and the Regional Water Quality Control Board. This database is no longer updated by the reporting agency.

Date of Government Version: 12/11/2019	Source: State Water Resources Control Board
Date Data Arrived at EDR: 12/12/2019	Telephone: 916-445-3846
Date Made Active in Reports: 02/21/2020	Last EDR Contact: 03/12/2020
Number of Days to Update: 71	Next Scheduled EDR Contact: 06/29/2020
	Data Release Frequency: No Update Planned

# GOVERNMENT RECORDS SEARCHED / DATA CURRENCY TRACKING

## UIC: UIC Listing

A listing of wells identified as underground injection wells, in the California Oil and Gas Wells database.

Date of Government Version: 12/06/2019	Source: Department of Conservation
Date Data Arrived at EDR: 12/10/2019	Telephone: 916-445-2408
Date Made Active in Reports: 02/19/2020	Last EDR Contact: 03/10/2020
Number of Days to Update: 71	Next Scheduled EDR Contact: 06/22/2020
	Data Release Frequency: Varies

## UIC GEO: Underground Injection Control Sites (GEOTRACKER)

Underground control injection sites

Date of Government Version: 12/09/2019	Source: State Water Resource Control Board
Date Data Arrived at EDR: 12/10/2019	Telephone: 866-480-1028
Date Made Active in Reports: 02/18/2020	Last EDR Contact: 03/10/2020
Number of Days to Update: 70	Next Scheduled EDR Contact: 06/22/2020
	Data Release Frequency: Varies

## WASTEWATER PITS: Oil Wastewater Pits Listing

Water officials discovered that oil producers have been dumping chemical-laden wastewater into hundreds of unlined pits that are operating without proper permits. Inspections completed by the Central Valley Regional Water Quality Control Board revealed the existence of previously unidentified waste sites. The water boards review found that more than one-third of the region's active disposal pits are operating without permission.

Date of Government Version: 11/19/2019	Source: RWQCB, Central Valley Region
Date Data Arrived at EDR: 01/07/2020	Telephone: 559-445-5577
Date Made Active in Reports: 03/09/2020	Last EDR Contact: 04/10/2020
Number of Days to Update: 62	Next Scheduled EDR Contact: 07/20/2020
	Data Release Frequency: Varies

## WDS: Waste Discharge System

Sites which have been issued waste discharge requirements.

Date of Government Version: 06/19/2007	Source: State Water Resources Control Board
Date Data Arrived at EDR: 06/20/2007	Telephone: 916-341-5227
Date Made Active in Reports: 06/29/2007	Last EDR Contact: 02/14/2020
Number of Days to Update: 9	Next Scheduled EDR Contact: 06/01/2020
	Data Release Frequency: No Update Planned

## WIP: Well Investigation Program Case List

Well Investigation Program case in the San Gabriel and San Fernando Valley area.

Date of Government Version: 07/03/2009	Source: Los Angeles Water Quality Control Board
Date Data Arrived at EDR: 07/21/2009	Telephone: 213-576-6726
Date Made Active in Reports: 08/03/2009	Last EDR Contact: 03/18/2020
Number of Days to Update: 13	Next Scheduled EDR Contact: 07/06/2020
	Data Release Frequency: No Update Planned

## MILITARY PRIV SITES: Military Privatized Sites (GEOTRACKER)

Military privatized sites

Date of Government Version: 12/09/2019	Source: State Water Resources Control Board
Date Data Arrived at EDR: 12/10/2019	Telephone: 866-480-1028
Date Made Active in Reports: 02/18/2020	Last EDR Contact: 03/10/2020
Number of Days to Update: 70	Next Scheduled EDR Contact: 06/22/2020
	Data Release Frequency: Varies

## PROJECT: Project Sites (GEOTRACKER)

Projects sites



# GOVERNMENT RECORDS SEARCHED / DATA CURRENCY TRACKING

Date of Government Version: 12/09/2019  
Date Data Arrived at EDR: 12/10/2019  
Date Made Active in Reports: 02/18/2020  
Number of Days to Update: 70

Source: State Water Resources Control Board  
Telephone: 866-480-1028  
Last EDR Contact: 03/10/2020  
Next Scheduled EDR Contact: 06/22/2020  
Data Release Frequency: Varies

## WDR: Waste Discharge Requirements Listing

In general, the Waste Discharge Requirements (WDRs) Program (sometimes also referred to as the "Non Chapter 15 (Non 15) Program") regulates point discharges that are exempt pursuant to Subsection 20090 of Title 27 and not subject to the Federal Water Pollution Control Act. Exemptions from Title 27 may be granted for nine categories of discharges (e.g., sewage, wastewater, etc.) that meet, and continue to meet, the preconditions listed for each specific exemption. The scope of the WDRs Program also includes the discharge of wastes classified as inert, pursuant to section 20230 of Title 27.

Date of Government Version: 12/09/2019  
Date Data Arrived at EDR: 12/10/2019  
Date Made Active in Reports: 02/19/2020  
Number of Days to Update: 71

Source: State Water Resources Control Board  
Telephone: 916-341-5810  
Last EDR Contact: 03/10/2020  
Next Scheduled EDR Contact: 06/22/2020  
Data Release Frequency: Quarterly

## CIWQS: California Integrated Water Quality System

The California Integrated Water Quality System (CIWQS) is a computer system used by the State and Regional Water Quality Control Boards to track information about places of environmental interest, manage permits and other orders, track inspections, and manage violations and enforcement activities.

Date of Government Version: 12/03/2019  
Date Data Arrived at EDR: 12/04/2019  
Date Made Active in Reports: 02/04/2020  
Number of Days to Update: 62

Source: State Water Resources Control Board  
Telephone: 866-794-4977  
Last EDR Contact: 03/03/2020  
Next Scheduled EDR Contact: 06/15/2020  
Data Release Frequency: Varies

## CERS: CalEPA Regulated Site Portal Data

The CalEPA Regulated Site Portal database combines data about environmentally regulated sites and facilities in California into a single database. It combines data from a variety of state and federal databases, and provides an overview of regulated activities across the spectrum of environmental programs for any given location in California. These activities include hazardous materials and waste, state and federal cleanups, impacted ground and surface waters, and toxic materials

Date of Government Version: 01/21/2020  
Date Data Arrived at EDR: 01/22/2020  
Date Made Active in Reports: 04/01/2020  
Number of Days to Update: 70

Source: California Environmental Protection Agency  
Telephone: 916-323-2514  
Last EDR Contact: 04/21/2020  
Next Scheduled EDR Contact: 08/03/2020  
Data Release Frequency: Varies

## NON-CASE INFO: Non-Case Information Sites (GEOTRACKER)

Non-Case Information sites

Date of Government Version: 12/09/2019  
Date Data Arrived at EDR: 12/10/2019  
Date Made Active in Reports: 02/18/2020  
Number of Days to Update: 70

Source: State Water Resources Control Board  
Telephone: 866-480-1028  
Last EDR Contact: 03/10/2020  
Next Scheduled EDR Contact: 06/22/2020  
Data Release Frequency: Varies

## OTHER OIL GAS: Other Oil & Gas Projects Sites (GEOTRACKER)

Other Oil & Gas Projects sites

Date of Government Version: 12/09/2019  
Date Data Arrived at EDR: 12/10/2019  
Date Made Active in Reports: 02/18/2020  
Number of Days to Update: 70

Source: State Water Resources Control Board  
Telephone: 866-480-1028  
Last EDR Contact: 03/10/2020  
Next Scheduled EDR Contact: 06/22/2020  
Data Release Frequency: Varies

# GOVERNMENT RECORDS SEARCHED / DATA CURRENCY TRACKING

## PROD WATER PONDS: Produced Water Ponds Sites (GEOTRACKER)

Produced water ponds sites

Date of Government Version: 12/09/2019  
Date Data Arrived at EDR: 12/10/2019  
Date Made Active in Reports: 02/18/2020  
Number of Days to Update: 70

Source: State Water Resources Control Board  
Telephone: 866-480-1028  
Last EDR Contact: 03/10/2020  
Next Scheduled EDR Contact: 06/22/2020  
Data Release Frequency: Varies

## SAMPLING POINT: Sampling Point ? Public Sites (GEOTRACKER)

Sampling point - public sites

Date of Government Version: 12/09/2019  
Date Data Arrived at EDR: 12/10/2019  
Date Made Active in Reports: 02/18/2020  
Number of Days to Update: 70

Source: State Water Resources Control Board  
Telephone: 866-480-1028  
Last EDR Contact: 03/10/2020  
Next Scheduled EDR Contact: 06/22/2020  
Data Release Frequency: Varies

## WELL STIM PROJ: Well Stimulation Project (GEOTRACKER)

Includes areas of groundwater monitoring plans, a depiction of the monitoring network, and the facilities, boundaries, and subsurface characteristics of the oilfield and the features (oil and gas wells, produced water ponds, UIC wells, water supply wells, etc?) being monitored

Date of Government Version: 12/09/2019  
Date Data Arrived at EDR: 12/10/2019  
Date Made Active in Reports: 02/18/2020  
Number of Days to Update: 70

Source: State Water Resources Control Board  
Telephone: 866-480-1028  
Last EDR Contact: 03/10/2020  
Next Scheduled EDR Contact: 06/22/2020  
Data Release Frequency: Varies

## MINES MRDS: Mineral Resources Data System

Mineral Resources Data System

Date of Government Version: 04/06/2018  
Date Data Arrived at EDR: 10/21/2019  
Date Made Active in Reports: 10/24/2019  
Number of Days to Update: 3

Source: USGS  
Telephone: 703-648-6533  
Last EDR Contact: 02/28/2020  
Next Scheduled EDR Contact: 06/08/2020  
Data Release Frequency: Varies

## HWTS: Hazardous Waste Tracking System

The Hazardous Waste Tracking System (HWTS) is the Department of Toxic Substances Control's data repository for hazardous waste Identification (ID) numbers and manifest information. HWTS generates reports on hazardous waste shipments for generators, transporters, and TSDFs.

Date of Government Version: 10/15/2019  
Date Data Arrived at EDR: 11/14/2019  
Date Made Active in Reports: 02/07/2020  
Number of Days to Update: 85

Source: Department of Toxic Substances Control  
Telephone: 916-324-2444  
Last EDR Contact: 03/26/2020  
Next Scheduled EDR Contact: 07/20/2020  
Data Release Frequency: Varies

## EDR HIGH RISK HISTORICAL RECORDS

### ***EDR Exclusive Records***

#### EDR MGP: EDR Proprietary Manufactured Gas Plants

The EDR Proprietary Manufactured Gas Plant Database includes records of coal gas plants (manufactured gas plants) compiled by EDR's researchers. Manufactured gas sites were used in the United States from the 1800's to 1950's to produce a gas that could be distributed and used as fuel. These plants used whale oil, rosin, coal, or a mixture of coal, oil, and water that also produced a significant amount of waste. Many of the byproducts of the gas production, such as coal tar (oily waste containing volatile and non-volatile chemicals), sludges, oils and other compounds are potentially hazardous to human health and the environment. The byproduct from this process was frequently disposed of directly at the plant site and can remain or spread slowly, serving as a continuous source of soil and groundwater contamination.

# GOVERNMENT RECORDS SEARCHED / DATA CURRENCY TRACKING

Date of Government Version: N/A  
Date Data Arrived at EDR: N/A  
Date Made Active in Reports: N/A  
Number of Days to Update: N/A

Source: EDR, Inc.  
Telephone: N/A  
Last EDR Contact: N/A  
Next Scheduled EDR Contact: N/A  
Data Release Frequency: No Update Planned

## EDR Hist Auto: EDR Exclusive Historical Auto Stations

EDR has searched selected national collections of business directories and has collected listings of potential gas station/filling station/service station sites that were available to EDR researchers. EDR's review was limited to those categories of sources that might, in EDR's opinion, include gas station/filling station/service station establishments. The categories reviewed included, but were not limited to gas, gas station, gasoline station, filling station, auto, automobile repair, auto service station, service station, etc. This database falls within a category of information EDR classifies as "High Risk Historical Records", or HRHR. EDR's HRHR effort presents unique and sometimes proprietary data about past sites and operations that typically create environmental concerns, but may not show up in current government records searches.

Date of Government Version: N/A  
Date Data Arrived at EDR: N/A  
Date Made Active in Reports: N/A  
Number of Days to Update: N/A

Source: EDR, Inc.  
Telephone: N/A  
Last EDR Contact: N/A  
Next Scheduled EDR Contact: N/A  
Data Release Frequency: Varies

## EDR Hist Cleaner: EDR Exclusive Historical Cleaners

EDR has searched selected national collections of business directories and has collected listings of potential dry cleaner sites that were available to EDR researchers. EDR's review was limited to those categories of sources that might, in EDR's opinion, include dry cleaning establishments. The categories reviewed included, but were not limited to dry cleaners, cleaners, laundry, laundromat, cleaning/laundry, wash & dry etc. This database falls within a category of information EDR classifies as "High Risk Historical Records", or HRHR. EDR's HRHR effort presents unique and sometimes proprietary data about past sites and operations that typically create environmental concerns, but may not show up in current government records searches.

Date of Government Version: N/A  
Date Data Arrived at EDR: N/A  
Date Made Active in Reports: N/A  
Number of Days to Update: N/A

Source: EDR, Inc.  
Telephone: N/A  
Last EDR Contact: N/A  
Next Scheduled EDR Contact: N/A  
Data Release Frequency: Varies

## EDR RECOVERED GOVERNMENT ARCHIVES

### *Exclusive Recovered Govt. Archives*

#### RGA LF: Recovered Government Archive Solid Waste Facilities List

The EDR Recovered Government Archive Landfill database provides a list of landfills derived from historical databases and includes many records that no longer appear in current government lists. Compiled from Records formerly available from the Department of Resources Recycling and Recovery in California.

Date of Government Version: N/A  
Date Data Arrived at EDR: 07/01/2013  
Date Made Active in Reports: 01/13/2014  
Number of Days to Update: 196

Source: Department of Resources Recycling and Recovery  
Telephone: N/A  
Last EDR Contact: 06/01/2012  
Next Scheduled EDR Contact: N/A  
Data Release Frequency: Varies

#### RGA LUST: Recovered Government Archive Leaking Underground Storage Tank

The EDR Recovered Government Archive Leaking Underground Storage Tank database provides a list of LUST incidents derived from historical databases and includes many records that no longer appear in current government lists. Compiled from Records formerly available from the State Water Resources Control Board in California.

Date of Government Version: N/A  
Date Data Arrived at EDR: 07/01/2013  
Date Made Active in Reports: 12/30/2013  
Number of Days to Update: 182

Source: State Water Resources Control Board  
Telephone: N/A  
Last EDR Contact: 06/01/2012  
Next Scheduled EDR Contact: N/A  
Data Release Frequency: Varies

# GOVERNMENT RECORDS SEARCHED / DATA CURRENCY TRACKING

## COUNTY RECORDS

### ALAMEDA COUNTY:

#### CS ALAMEDA: Contaminated Sites

A listing of contaminated sites overseen by the Toxic Release Program (oil and groundwater contamination from chemical releases and spills) and the Leaking Underground Storage Tank Program (soil and ground water contamination from leaking petroleum USTs).

Date of Government Version: 01/09/2019  
Date Data Arrived at EDR: 01/11/2019  
Date Made Active in Reports: 03/05/2019  
Number of Days to Update: 53

Source: Alameda County Environmental Health Services  
Telephone: 510-567-6700  
Last EDR Contact: 03/26/2020  
Next Scheduled EDR Contact: 07/20/2020  
Data Release Frequency: Semi-Annually

#### UST ALAMEDA: Underground Tanks

Underground storage tank sites located in Alameda county.

Date of Government Version: 01/06/2020  
Date Data Arrived at EDR: 01/07/2020  
Date Made Active in Reports: 03/06/2020  
Number of Days to Update: 59

Source: Alameda County Environmental Health Services  
Telephone: 510-567-6700  
Last EDR Contact: 04/20/2020  
Next Scheduled EDR Contact: 07/20/2020  
Data Release Frequency: Semi-Annually

### AMADOR COUNTY:

#### CUPA AMADOR: CUPA Facility List

Cupa Facility List

Date of Government Version: 09/06/2019  
Date Data Arrived at EDR: 09/10/2019  
Date Made Active in Reports: 10/31/2019  
Number of Days to Update: 51

Source: Amador County Environmental Health  
Telephone: 209-223-6439  
Last EDR Contact: 02/27/2020  
Next Scheduled EDR Contact: 06/15/2020  
Data Release Frequency: Varies

### BUTTE COUNTY:

#### CUPA BUTTE: CUPA Facility Listing

Cupa facility list.

Date of Government Version: 04/21/2017  
Date Data Arrived at EDR: 04/25/2017  
Date Made Active in Reports: 08/09/2017  
Number of Days to Update: 106

Source: Public Health Department  
Telephone: 530-538-7149  
Last EDR Contact: 03/26/2020  
Next Scheduled EDR Contact: 07/20/2020  
Data Release Frequency: No Update Planned

### CALVERAS COUNTY:

#### CUPA CALVERAS: CUPA Facility Listing

Cupa Facility Listing

Date of Government Version: 12/02/2019  
Date Data Arrived at EDR: 12/03/2019  
Date Made Active in Reports: 02/04/2020  
Number of Days to Update: 63

Source: Calveras County Environmental Health  
Telephone: 209-754-6399  
Last EDR Contact: 03/18/2020  
Next Scheduled EDR Contact: 07/06/2020  
Data Release Frequency: Quarterly

### COLUSA COUNTY:

# GOVERNMENT RECORDS SEARCHED / DATA CURRENCY TRACKING

## CUPA COLUSA: CUPA Facility List Cupa facility list.

Date of Government Version: 08/14/2019  
Date Data Arrived at EDR: 08/20/2019  
Date Made Active in Reports: 10/18/2019  
Number of Days to Update: 59

Source: Health & Human Services  
Telephone: 530-458-0396  
Last EDR Contact: 04/06/2020  
Next Scheduled EDR Contact: 08/17/2020  
Data Release Frequency: Semi-Annually

## CONTRA COSTA COUNTY:

### SL CONTRA COSTA: Site List

List includes sites from the underground tank, hazardous waste generator and business plan/2185 programs.

Date of Government Version: 02/14/2020  
Date Data Arrived at EDR: 02/18/2020  
Date Made Active in Reports: 04/24/2020  
Number of Days to Update: 66

Source: Contra Costa Health Services Department  
Telephone: 925-646-2286  
Last EDR Contact: 04/16/2020  
Next Scheduled EDR Contact: 08/10/2020  
Data Release Frequency: Semi-Annually

## DEL NORTE COUNTY:

### CUPA DEL NORTE: CUPA Facility List Cupa Facility list

Date of Government Version: 12/27/2019  
Date Data Arrived at EDR: 01/28/2020  
Date Made Active in Reports: 04/09/2020  
Number of Days to Update: 72

Source: Del Norte County Environmental Health Division  
Telephone: 707-465-0426  
Last EDR Contact: 04/16/2020  
Next Scheduled EDR Contact: 08/10/2020  
Data Release Frequency: Varies

## EL DORADO COUNTY:

### CUPA EL DORADO: CUPA Facility List CUPA facility list.

Date of Government Version: 12/31/2019  
Date Data Arrived at EDR: 01/03/2020  
Date Made Active in Reports: 03/05/2020  
Number of Days to Update: 62

Source: El Dorado County Environmental Management Department  
Telephone: 530-621-6623  
Last EDR Contact: 04/15/2020  
Next Scheduled EDR Contact: 08/09/2020  
Data Release Frequency: Varies

## FRESNO COUNTY:

### CUPA FRESNO: CUPA Resources List

Certified Unified Program Agency. CUPA's are responsible for implementing a unified hazardous materials and hazardous waste management regulatory program. The agency provides oversight of businesses that deal with hazardous materials, operate underground storage tanks or aboveground storage tanks.

Date of Government Version: 10/08/2019  
Date Data Arrived at EDR: 10/10/2019  
Date Made Active in Reports: 12/11/2019  
Number of Days to Update: 62

Source: Dept. of Community Health  
Telephone: 559-445-3271  
Last EDR Contact: 03/31/2020  
Next Scheduled EDR Contact: 07/13/2020  
Data Release Frequency: Semi-Annually

## GLENN COUNTY:

# GOVERNMENT RECORDS SEARCHED / DATA CURRENCY TRACKING

CUPA GLENN: CUPA Facility List  
Cupa facility list

Date of Government Version: 01/22/2018  
Date Data Arrived at EDR: 01/24/2018  
Date Made Active in Reports: 03/14/2018  
Number of Days to Update: 49

Source: Glenn County Air Pollution Control District  
Telephone: 830-934-6500  
Last EDR Contact: 04/09/2020  
Next Scheduled EDR Contact: 08/03/2020  
Data Release Frequency: No Update Planned

HUMBOLDT COUNTY:

CUPA HUMBOLDT: CUPA Facility List  
CUPA facility list.

Date of Government Version: 11/13/2019  
Date Data Arrived at EDR: 11/14/2019  
Date Made Active in Reports: 01/23/2020  
Number of Days to Update: 70

Source: Humboldt County Environmental Health  
Telephone: N/A  
Last EDR Contact: 03/26/2020  
Next Scheduled EDR Contact: 06/01/2020  
Data Release Frequency: Semi-Annually

IMPERIAL COUNTY:

CUPA IMPERIAL: CUPA Facility List  
Cupa facility list.

Date of Government Version: 01/21/2020  
Date Data Arrived at EDR: 01/23/2020  
Date Made Active in Reports: 03/30/2020  
Number of Days to Update: 67

Source: San Diego Border Field Office  
Telephone: 760-339-2777  
Last EDR Contact: 04/09/2020  
Next Scheduled EDR Contact: 08/03/2020  
Data Release Frequency: Varies

INYO COUNTY:

CUPA INYO: CUPA Facility List  
Cupa facility list.

Date of Government Version: 04/02/2018  
Date Data Arrived at EDR: 04/03/2018  
Date Made Active in Reports: 06/14/2018  
Number of Days to Update: 72

Source: Inyo County Environmental Health Services  
Telephone: 760-878-0238  
Last EDR Contact: 02/13/2020  
Next Scheduled EDR Contact: 06/01/2020  
Data Release Frequency: Varies

KERN COUNTY:

UST KERN: Underground Storage Tank Sites & Tank Listing  
Kern County Sites and Tanks Listing.

Date of Government Version: 01/31/2020  
Date Data Arrived at EDR: 02/05/2020  
Date Made Active in Reports: 04/15/2020  
Number of Days to Update: 70

Source: Kern County Environment Health Services Department  
Telephone: 661-862-8700  
Last EDR Contact: 04/23/2020  
Next Scheduled EDR Contact: 08/17/2020  
Data Release Frequency: Quarterly

KINGS COUNTY:

# GOVERNMENT RECORDS SEARCHED / DATA CURRENCY TRACKING

## CUPA KINGS: CUPA Facility List

A listing of sites included in the county's Certified Unified Program Agency database. California's Secretary for Environmental Protection established the unified hazardous materials and hazardous waste regulatory program as required by chapter 6.11 of the California Health and Safety Code. The Unified Program consolidates the administration, permits, inspections, and enforcement activities.

Date of Government Version: 02/13/2020  
Date Data Arrived at EDR: 02/14/2020  
Date Made Active in Reports: 04/24/2020  
Number of Days to Update: 70

Source: Kings County Department of Public Health  
Telephone: 559-584-1411  
Last EDR Contact: 02/13/2020  
Next Scheduled EDR Contact: 06/01/2020  
Data Release Frequency: Varies

## LAKE COUNTY:

### CUPA LAKE: CUPA Facility List

Cupa facility list

Date of Government Version: 01/15/2020  
Date Data Arrived at EDR: 01/16/2020  
Date Made Active in Reports: 04/01/2020  
Number of Days to Update: 76

Source: Lake County Environmental Health  
Telephone: 707-263-1164  
Last EDR Contact: 04/13/2020  
Next Scheduled EDR Contact: 07/27/2020  
Data Release Frequency: Varies

## LASSEN COUNTY:

### CUPA LASSEN: CUPA Facility List

Cupa facility list

Date of Government Version: 01/30/2020  
Date Data Arrived at EDR: 01/31/2020  
Date Made Active in Reports: 04/09/2020  
Number of Days to Update: 69

Source: Lassen County Environmental Health  
Telephone: 530-251-8528  
Last EDR Contact: 04/09/2020  
Next Scheduled EDR Contact: 08/03/2020  
Data Release Frequency: Varies

## LOS ANGELES COUNTY:

### AOCONCERN: Key Areas of Concerns in Los Angeles County

San Gabriel Valley areas where VOC contamination is at or above the MCL as designated by region 9 EPA office. Date of Government Version: 3/30/2009 Exide Site area is a cleanup plan of lead-impacted soil surrounding the former Exide Facility as designated by the DTSC. Date of Government Version: 7/17/2017

Date of Government Version: 03/30/2009  
Date Data Arrived at EDR: 03/31/2009  
Date Made Active in Reports: 10/23/2009  
Number of Days to Update: 206

Source: N/A  
Telephone: N/A  
Last EDR Contact: 03/12/2020  
Next Scheduled EDR Contact: 06/29/2020  
Data Release Frequency: No Update Planned

### HMS LOS ANGELES: HMS: Street Number List

Industrial Waste and Underground Storage Tank Sites.

Date of Government Version: 01/15/2020  
Date Data Arrived at EDR: 01/16/2020  
Date Made Active in Reports: 02/07/2020  
Number of Days to Update: 22

Source: Department of Public Works  
Telephone: 626-458-3517  
Last EDR Contact: 03/26/2020  
Next Scheduled EDR Contact: 07/20/2020  
Data Release Frequency: Semi-Annually

# GOVERNMENT RECORDS SEARCHED / DATA CURRENCY TRACKING

LF LOS ANGELES: List of Solid Waste Facilities  
Solid Waste Facilities in Los Angeles County.

Date of Government Version: 01/13/2020	Source: La County Department of Public Works
Date Data Arrived at EDR: 01/14/2020	Telephone: 818-458-5185
Date Made Active in Reports: 03/24/2020	Last EDR Contact: 04/14/2020
Number of Days to Update: 70	Next Scheduled EDR Contact: 07/27/2020
	Data Release Frequency: Varies

LF LOS ANGELES CITY: City of Los Angeles Landfills  
Landfills owned and maintained by the City of Los Angeles.

Date of Government Version: 01/01/2019	Source: Engineering & Construction Division
Date Data Arrived at EDR: 01/15/2019	Telephone: 213-473-7869
Date Made Active in Reports: 03/07/2019	Last EDR Contact: 04/02/2020
Number of Days to Update: 51	Next Scheduled EDR Contact: 07/27/2020
	Data Release Frequency: Varies

LOS ANGELES AST: Active & Inactive AST Inventory  
A listing of active & inactive above ground petroleum storage tank site locations, located in the City of Los Angeles.

Date of Government Version: 06/01/2019	Source: Los Angeles Fire Department
Date Data Arrived at EDR: 06/25/2019	Telephone: 213-978-3800
Date Made Active in Reports: 08/22/2019	Last EDR Contact: 03/27/2020
Number of Days to Update: 58	Next Scheduled EDR Contact: 07/06/2020
	Data Release Frequency: Varies

LOS ANGELES CO LF METHANE: Methane Producing Landfills  
This data was created on April 30, 2012 to represent known disposal sites in Los Angeles County that may produce and emanate methane gas. The shapefile contains disposal sites within Los Angeles County that once accepted degradable refuse material. Information used to create this data was extracted from a landfill survey performed by County Engineers (Major Waste System Map, 1973) as well as historical records from CalRecycle, Regional Water Quality Control Board, and Los Angeles County Department of Public Health

Date of Government Version: 04/30/2012	Source: Los Angeles County Department of Public Works
Date Data Arrived at EDR: 04/17/2019	Telephone: 626-458-6973
Date Made Active in Reports: 05/29/2019	Last EDR Contact: 04/17/2020
Number of Days to Update: 42	Next Scheduled EDR Contact: 07/27/2020
	Data Release Frequency: No Update Planned

LOS ANGELES HM: Active & Inactive Hazardous Materials Inventory  
A listing of active & inactive hazardous materials facility locations, located in the City of Los Angeles.

Date of Government Version: 06/01/2019	Source: Los Angeles Fire Department
Date Data Arrived at EDR: 06/25/2019	Telephone: 213-978-3800
Date Made Active in Reports: 08/22/2019	Last EDR Contact: 03/27/2020
Number of Days to Update: 58	Next Scheduled EDR Contact: 07/06/2020
	Data Release Frequency: Varies

LOS ANGELES UST: Active & Inactive UST Inventory  
A listing of active & inactive underground storage tank site locations and underground storage tank historical sites, located in the City of Los Angeles.

Date of Government Version: 06/01/2019	Source: Los Angeles Fire Department
Date Data Arrived at EDR: 06/25/2019	Telephone: 213-978-3800
Date Made Active in Reports: 08/22/2019	Last EDR Contact: 03/27/2020
Number of Days to Update: 58	Next Scheduled EDR Contact: 07/06/2020
	Data Release Frequency: Varies



# GOVERNMENT RECORDS SEARCHED / DATA CURRENCY TRACKING

## SITE MIT LOS ANGELES: Site Mitigation List

Industrial sites that have had some sort of spill or complaint.

Date of Government Version: 12/31/2019	Source: Community Health Services
Date Data Arrived at EDR: 01/14/2020	Telephone: 323-890-7806
Date Made Active in Reports: 03/24/2020	Last EDR Contact: 04/14/2020
Number of Days to Update: 70	Next Scheduled EDR Contact: 07/27/2020
	Data Release Frequency: Annually

## UST EL SEGUNDO: City of El Segundo Underground Storage Tank

Underground storage tank sites located in El Segundo city.

Date of Government Version: 01/21/2017	Source: City of El Segundo Fire Department
Date Data Arrived at EDR: 04/19/2017	Telephone: 310-524-2236
Date Made Active in Reports: 05/10/2017	Last EDR Contact: 04/02/2020
Number of Days to Update: 21	Next Scheduled EDR Contact: 07/27/2020
	Data Release Frequency: No Update Planned

## UST LONG BEACH: City of Long Beach Underground Storage Tank

Underground storage tank sites located in the city of Long Beach.

Date of Government Version: 04/22/2019	Source: City of Long Beach Fire Department
Date Data Arrived at EDR: 04/23/2019	Telephone: 562-570-2563
Date Made Active in Reports: 06/27/2019	Last EDR Contact: 04/09/2020
Number of Days to Update: 65	Next Scheduled EDR Contact: 08/03/2020
	Data Release Frequency: Varies

## UST TORRANCE: City of Torrance Underground Storage Tank

Underground storage tank sites located in the city of Torrance.

Date of Government Version: 06/27/2019	Source: City of Torrance Fire Department
Date Data Arrived at EDR: 07/30/2019	Telephone: 310-618-2973
Date Made Active in Reports: 10/02/2019	Last EDR Contact: 04/09/2020
Number of Days to Update: 64	Next Scheduled EDR Contact: 08/03/2020
	Data Release Frequency: Semi-Annually

## MADERA COUNTY:

### CUPA MADERA: CUPA Facility List

A listing of sites included in the county's Certified Unified Program Agency database. California's Secretary for Environmental Protection established the unified hazardous materials and hazardous waste regulatory program as required by chapter 6.11 of the California Health and Safety Code. The Unified Program consolidates the administration, permits, inspections, and enforcement activities.

Date of Government Version: 11/18/2019	Source: Madera County Environmental Health
Date Data Arrived at EDR: 11/20/2019	Telephone: 559-675-7823
Date Made Active in Reports: 01/27/2020	Last EDR Contact: 02/14/2020
Number of Days to Update: 68	Next Scheduled EDR Contact: 06/01/2020
	Data Release Frequency: Varies

## MARIN COUNTY:

### UST MARIN: Underground Storage Tank Sites

Currently permitted USTs in Marin County.

Date of Government Version: 09/26/2018	Source: Public Works Department Waste Management
Date Data Arrived at EDR: 10/04/2018	Telephone: 415-473-6647
Date Made Active in Reports: 11/02/2018	Last EDR Contact: 03/20/2020
Number of Days to Update: 29	Next Scheduled EDR Contact: 07/13/2020
	Data Release Frequency: Semi-Annually

## MERCED COUNTY:

# GOVERNMENT RECORDS SEARCHED / DATA CURRENCY TRACKING

## CUPA MERCED: CUPA Facility List CUPA facility list.

Date of Government Version: 11/18/2019  
Date Data Arrived at EDR: 11/20/2019  
Date Made Active in Reports: 01/03/2020  
Number of Days to Update: 44

Source: Merced County Environmental Health  
Telephone: 209-381-1094  
Last EDR Contact: 02/13/2020  
Next Scheduled EDR Contact: 06/01/2020  
Data Release Frequency: Varies

## MONO COUNTY:

### CUPA MONO: CUPA Facility List CUPA Facility List

Date of Government Version: 11/20/2019  
Date Data Arrived at EDR: 12/02/2019  
Date Made Active in Reports: 02/07/2020  
Number of Days to Update: 67

Source: Mono County Health Department  
Telephone: 760-932-5580  
Last EDR Contact: 02/21/2020  
Next Scheduled EDR Contact: 06/08/2020  
Data Release Frequency: Varies

## MONTEREY COUNTY:

### CUPA MONTEREY: CUPA Facility Listing CUPA Program listing from the Environmental Health Division.

Date of Government Version: 11/06/2019  
Date Data Arrived at EDR: 11/07/2019  
Date Made Active in Reports: 01/08/2020  
Number of Days to Update: 62

Source: Monterey County Health Department  
Telephone: 831-796-1297  
Last EDR Contact: 04/13/2020  
Next Scheduled EDR Contact: 07/13/2020  
Data Release Frequency: Varies

## NAPA COUNTY:

### LUST NAPA: Sites With Reported Contamination A listing of leaking underground storage tank sites located in Napa county.

Date of Government Version: 01/09/2017  
Date Data Arrived at EDR: 01/11/2017  
Date Made Active in Reports: 03/02/2017  
Number of Days to Update: 50

Source: Napa County Department of Environmental Management  
Telephone: 707-253-4269  
Last EDR Contact: 02/21/2020  
Next Scheduled EDR Contact: 06/08/2020  
Data Release Frequency: No Update Planned

### UST NAPA: Closed and Operating Underground Storage Tank Sites Underground storage tank sites located in Napa county.

Date of Government Version: 09/05/2019  
Date Data Arrived at EDR: 09/09/2019  
Date Made Active in Reports: 10/31/2019  
Number of Days to Update: 52

Source: Napa County Department of Environmental Management  
Telephone: 707-253-4269  
Last EDR Contact: 03/05/2020  
Next Scheduled EDR Contact: 06/08/2020  
Data Release Frequency: No Update Planned

## NEVADA COUNTY:

### CUPA NEVADA: CUPA Facility List CUPA facility list.

# GOVERNMENT RECORDS SEARCHED / DATA CURRENCY TRACKING

Date of Government Version: 02/05/2020  
Date Data Arrived at EDR: 02/06/2020  
Date Made Active in Reports: 04/15/2020  
Number of Days to Update: 69

Source: Community Development Agency  
Telephone: 530-265-1467  
Last EDR Contact: 04/16/2020  
Next Scheduled EDR Contact: 08/10/2020  
Data Release Frequency: Varies

## ORANGE COUNTY:

IND\_SITE ORANGE: List of Industrial Site Cleanups  
Petroleum and non-petroleum spills.

Date of Government Version: 01/02/2020  
Date Data Arrived at EDR: 02/05/2020  
Date Made Active in Reports: 04/15/2020  
Number of Days to Update: 70

Source: Health Care Agency  
Telephone: 714-834-3446  
Last EDR Contact: 02/03/2020  
Next Scheduled EDR Contact: 05/18/2020  
Data Release Frequency: Annually

LUST ORANGE: List of Underground Storage Tank Cleanups  
Orange County Underground Storage Tank Cleanups (LUST).

Date of Government Version: 01/02/2020  
Date Data Arrived at EDR: 02/05/2020  
Date Made Active in Reports: 04/15/2020  
Number of Days to Update: 70

Source: Health Care Agency  
Telephone: 714-834-3446  
Last EDR Contact: 02/03/2020  
Next Scheduled EDR Contact: 05/18/2020  
Data Release Frequency: Quarterly

UST ORANGE: List of Underground Storage Tank Facilities  
Orange County Underground Storage Tank Facilities (UST).

Date of Government Version: 01/02/2020  
Date Data Arrived at EDR: 02/04/2020  
Date Made Active in Reports: 04/10/2020  
Number of Days to Update: 66

Source: Health Care Agency  
Telephone: 714-834-3446  
Last EDR Contact: 02/04/2020  
Next Scheduled EDR Contact: 05/18/2020  
Data Release Frequency: Quarterly

## PLACER COUNTY:

MS PLACER: Master List of Facilities  
List includes aboveground tanks, underground tanks and cleanup sites.

Date of Government Version: 12/02/2019  
Date Data Arrived at EDR: 12/03/2019  
Date Made Active in Reports: 02/07/2020  
Number of Days to Update: 66

Source: Placer County Health and Human Services  
Telephone: 530-745-2363  
Last EDR Contact: 02/27/2020  
Next Scheduled EDR Contact: 06/15/2020  
Data Release Frequency: Semi-Annually

## PLUMAS COUNTY:

CUPA PLUMAS: CUPA Facility List  
Plumas County CUPA Program facilities.

Date of Government Version: 03/31/2019  
Date Data Arrived at EDR: 04/23/2019  
Date Made Active in Reports: 06/26/2019  
Number of Days to Update: 64

Source: Plumas County Environmental Health  
Telephone: 530-283-6355  
Last EDR Contact: 04/09/2020  
Next Scheduled EDR Contact: 08/03/2020  
Data Release Frequency: Varies

## RIVERSIDE COUNTY:

# GOVERNMENT RECORDS SEARCHED / DATA CURRENCY TRACKING

## LUST RIVERSIDE: Listing of Underground Tank Cleanup Sites

Riverside County Underground Storage Tank Cleanup Sites (LUST).

Date of Government Version: 10/17/2019  
Date Data Arrived at EDR: 10/22/2019  
Date Made Active in Reports: 12/13/2019  
Number of Days to Update: 52

Source: Department of Environmental Health  
Telephone: 951-358-5055  
Last EDR Contact: 02/10/2020  
Next Scheduled EDR Contact: 06/29/2020  
Data Release Frequency: Quarterly

## UST RIVERSIDE: Underground Storage Tank Tank List

Underground storage tank sites located in Riverside county.

Date of Government Version: 10/17/2019  
Date Data Arrived at EDR: 10/22/2019  
Date Made Active in Reports: 01/03/2020  
Number of Days to Update: 73

Source: Department of Environmental Health  
Telephone: 951-358-5055  
Last EDR Contact: 02/10/2020  
Next Scheduled EDR Contact: 06/29/2020  
Data Release Frequency: Quarterly

## SACRAMENTO COUNTY:

### CS SACRAMENTO: Toxic Site Clean-Up List

List of sites where unauthorized releases of potentially hazardous materials have occurred.

Date of Government Version: 11/14/2019  
Date Data Arrived at EDR: 12/23/2019  
Date Made Active in Reports: 02/20/2020  
Number of Days to Update: 59

Source: Sacramento County Environmental Management  
Telephone: 916-875-8406  
Last EDR Contact: 03/31/2020  
Next Scheduled EDR Contact: 07/13/2020  
Data Release Frequency: Quarterly

### ML SACRAMENTO: Master Hazardous Materials Facility List

Any business that has hazardous materials on site - hazardous material storage sites, underground storage tanks, waste generators.

Date of Government Version: 11/14/2019  
Date Data Arrived at EDR: 12/23/2019  
Date Made Active in Reports: 02/21/2020  
Number of Days to Update: 60

Source: Sacramento County Environmental Management  
Telephone: 916-875-8406  
Last EDR Contact: 03/31/2020  
Next Scheduled EDR Contact: 07/13/2020  
Data Release Frequency: Quarterly

## SAN BENITO COUNTY:

### CUPA SAN BENITO: CUPA Facility List

Cupa facility list

Date of Government Version: 02/12/2020  
Date Data Arrived at EDR: 02/13/2020  
Date Made Active in Reports: 04/23/2020  
Number of Days to Update: 70

Source: San Benito County Environmental Health  
Telephone: N/A  
Last EDR Contact: 04/23/2020  
Next Scheduled EDR Contact: 08/17/2020  
Data Release Frequency: Varies

## SAN BERNARDINO COUNTY:

### PERMITS SAN BERNARDINO: Hazardous Material Permits

This listing includes underground storage tanks, medical waste handlers/generators, hazardous materials handlers, hazardous waste generators, and waste oil generators/handlers.

# GOVERNMENT RECORDS SEARCHED / DATA CURRENCY TRACKING

Date of Government Version: 11/26/2019  
Date Data Arrived at EDR: 11/27/2019  
Date Made Active in Reports: 02/04/2020  
Number of Days to Update: 69

Source: San Bernardino County Fire Department Hazardous Materials Division  
Telephone: 909-387-3041  
Last EDR Contact: 04/23/2020  
Next Scheduled EDR Contact: 08/17/2020  
Data Release Frequency: Quarterly

## SAN DIEGO COUNTY:

### HMMD SAN DIEGO: Hazardous Materials Management Division Database

The database includes: HE58 - This report contains the business name, site address, business phone number, establishment 'H' permit number, type of permit, and the business status. HE17 - In addition to providing the same information provided in the HE58 listing, HE17 provides inspection dates, violations received by the establishment, hazardous waste generated, the quantity, method of storage, treatment/disposal of waste and the hauler, and information on underground storage tanks. Unauthorized Release List - Includes a summary of environmental contamination cases in San Diego County (underground tank cases, non-tank cases, groundwater contamination, and soil contamination are included.)

Date of Government Version: 12/03/2019  
Date Data Arrived at EDR: 12/04/2019  
Date Made Active in Reports: 02/04/2020  
Number of Days to Update: 62

Source: Hazardous Materials Management Division  
Telephone: 619-338-2268  
Last EDR Contact: 03/03/2020  
Next Scheduled EDR Contact: 06/15/2020  
Data Release Frequency: Quarterly

### LF SAN DIEGO: Solid Waste Facilities

San Diego County Solid Waste Facilities.

Date of Government Version: 04/18/2018  
Date Data Arrived at EDR: 04/24/2018  
Date Made Active in Reports: 06/19/2018  
Number of Days to Update: 56

Source: Department of Health Services  
Telephone: 619-338-2209  
Last EDR Contact: 04/09/2020  
Next Scheduled EDR Contact: 08/03/2020  
Data Release Frequency: Varies

### SAN DIEGO CO LOP: Local Oversight Program Listing

A listing of all LOP release sites that are or were under the County of San Diego's jurisdiction. Included are closed or transferred cases, open cases, and cases that did not have a case type indicated. The cases without a case type are mostly complaints; however, some of them could be LOP cases.

Date of Government Version: 12/26/2019  
Date Data Arrived at EDR: 01/22/2020  
Date Made Active in Reports: 04/01/2020  
Number of Days to Update: 70

Source: Department of Environmental Health  
Telephone: 858-505-6874  
Last EDR Contact: 04/09/2020  
Next Scheduled EDR Contact: 08/03/2020  
Data Release Frequency: Varies

### SAN DIEGO CO SAM: Environmental Case Listing

The listing contains all underground tank release cases and projects pertaining to properties contaminated with hazardous substances that are actively under review by the Site Assessment and Mitigation Program.

Date of Government Version: 03/23/2010  
Date Data Arrived at EDR: 06/15/2010  
Date Made Active in Reports: 07/09/2010  
Number of Days to Update: 24

Source: San Diego County Department of Environmental Health  
Telephone: 619-338-2371  
Last EDR Contact: 02/27/2020  
Next Scheduled EDR Contact: 06/15/2020  
Data Release Frequency: No Update Planned

## SAN FRANCISCO COUNTY:

### LUST SAN FRANCISCO: Local Oversight Facilities

A listing of leaking underground storage tank sites located in San Francisco county.

# GOVERNMENT RECORDS SEARCHED / DATA CURRENCY TRACKING

Date of Government Version: 09/19/2008  
Date Data Arrived at EDR: 09/19/2008  
Date Made Active in Reports: 09/29/2008  
Number of Days to Update: 10

Source: Department Of Public Health San Francisco County  
Telephone: 415-252-3920  
Last EDR Contact: 04/23/2020  
Next Scheduled EDR Contact: 08/17/2020  
Data Release Frequency: No Update Planned

## UST SAN FRANCISCO: Underground Storage Tank Information

Underground storage tank sites located in San Francisco county.

Date of Government Version: 01/08/2020  
Date Data Arrived at EDR: 01/09/2020  
Date Made Active in Reports: 03/06/2020  
Number of Days to Update: 57

Source: Department of Public Health  
Telephone: 415-252-3920  
Last EDR Contact: 04/23/2020  
Next Scheduled EDR Contact: 08/17/2020  
Data Release Frequency: Quarterly

## SAN JOAQUIN COUNTY:

### UST SAN JOAQUIN: San Joaquin Co. UST

A listing of underground storage tank locations in San Joaquin county.

Date of Government Version: 06/22/2018  
Date Data Arrived at EDR: 06/26/2018  
Date Made Active in Reports: 07/11/2018  
Number of Days to Update: 15

Source: Environmental Health Department  
Telephone: N/A  
Last EDR Contact: 03/12/2020  
Next Scheduled EDR Contact: 06/29/2020  
Data Release Frequency: Semi-Annually

## SAN LUIS OBISPO COUNTY:

### CUPA SAN LUIS OBISPO: CUPA Facility List

Cupa Facility List.

Date of Government Version: 02/18/2020  
Date Data Arrived at EDR: 02/20/2020  
Date Made Active in Reports: 04/24/2020  
Number of Days to Update: 64

Source: San Luis Obispo County Public Health Department  
Telephone: 805-781-5596  
Last EDR Contact: 02/14/2020  
Next Scheduled EDR Contact: 06/01/2020  
Data Release Frequency: Varies

## SAN MATEO COUNTY:

### BI SAN MATEO: Business Inventory

List includes Hazardous Materials Business Plan, hazardous waste generators, and underground storage tanks.

Date of Government Version: 02/20/2020  
Date Data Arrived at EDR: 02/20/2020  
Date Made Active in Reports: 04/24/2020  
Number of Days to Update: 64

Source: San Mateo County Environmental Health Services Division  
Telephone: 650-363-1921  
Last EDR Contact: 02/20/2020  
Next Scheduled EDR Contact: 06/22/2020  
Data Release Frequency: Annually

### LUST SAN MATEO: Fuel Leak List

A listing of leaking underground storage tank sites located in San Mateo county.

Date of Government Version: 03/29/2019  
Date Data Arrived at EDR: 03/29/2019  
Date Made Active in Reports: 05/29/2019  
Number of Days to Update: 61

Source: San Mateo County Environmental Health Services Division  
Telephone: 650-363-1921  
Last EDR Contact: 03/05/2020  
Next Scheduled EDR Contact: 06/22/2020  
Data Release Frequency: Semi-Annually

## SANTA BARBARA COUNTY:

# GOVERNMENT RECORDS SEARCHED / DATA CURRENCY TRACKING

## CUPA SANTA BARBARA: CUPA Facility Listing

CUPA Program Listing from the Environmental Health Services division.

Date of Government Version: 09/08/2011  
Date Data Arrived at EDR: 09/09/2011  
Date Made Active in Reports: 10/07/2011  
Number of Days to Update: 28

Source: Santa Barbara County Public Health Department  
Telephone: 805-686-8167  
Last EDR Contact: 02/14/2020  
Next Scheduled EDR Contact: 06/01/2020  
Data Release Frequency: No Update Planned

## SANTA CLARA COUNTY:

### CUPA SANTA CLARA: Cupa Facility List

Cupa facility list

Date of Government Version: 02/14/2020  
Date Data Arrived at EDR: 02/19/2020  
Date Made Active in Reports: 04/24/2020  
Number of Days to Update: 65

Source: Department of Environmental Health  
Telephone: 408-918-1973  
Last EDR Contact: 02/14/2020  
Next Scheduled EDR Contact: 06/01/2020  
Data Release Frequency: Varies

### HIST LUST SANTA CLARA: HIST LUST - Fuel Leak Site Activity Report

A listing of open and closed leaking underground storage tanks. This listing is no longer updated by the county. Leaking underground storage tanks are now handled by the Department of Environmental Health.

Date of Government Version: 03/29/2005  
Date Data Arrived at EDR: 03/30/2005  
Date Made Active in Reports: 04/21/2005  
Number of Days to Update: 22

Source: Santa Clara Valley Water District  
Telephone: 408-265-2600  
Last EDR Contact: 03/23/2009  
Next Scheduled EDR Contact: 06/22/2009  
Data Release Frequency: No Update Planned

### LUST SANTA CLARA: LOP Listing

A listing of leaking underground storage tanks located in Santa Clara county.

Date of Government Version: 03/03/2014  
Date Data Arrived at EDR: 03/05/2014  
Date Made Active in Reports: 03/18/2014  
Number of Days to Update: 13

Source: Department of Environmental Health  
Telephone: 408-918-3417  
Last EDR Contact: 02/21/2020  
Next Scheduled EDR Contact: 06/08/2020  
Data Release Frequency: No Update Planned

### SAN JOSE HAZMAT: Hazardous Material Facilities

Hazardous material facilities, including underground storage tank sites.

Date of Government Version: 10/30/2019  
Date Data Arrived at EDR: 11/01/2019  
Date Made Active in Reports: 01/08/2020  
Number of Days to Update: 68

Source: City of San Jose Fire Department  
Telephone: 408-535-7694  
Last EDR Contact: 04/23/2020  
Next Scheduled EDR Contact: 08/17/2020  
Data Release Frequency: Annually

## SANTA CRUZ COUNTY:

### CUPA SANTA CRUZ: CUPA Facility List

CUPA facility listing.

Date of Government Version: 01/21/2017  
Date Data Arrived at EDR: 02/22/2017  
Date Made Active in Reports: 05/23/2017  
Number of Days to Update: 90

Source: Santa Cruz County Environmental Health  
Telephone: 831-464-2761  
Last EDR Contact: 02/14/2020  
Next Scheduled EDR Contact: 06/01/2020  
Data Release Frequency: Varies

## SHASTA COUNTY:

# GOVERNMENT RECORDS SEARCHED / DATA CURRENCY TRACKING

## CUPA SHASTA: CUPA Facility List Cupa Facility List.

Date of Government Version: 06/15/2017  
Date Data Arrived at EDR: 06/19/2017  
Date Made Active in Reports: 08/09/2017  
Number of Days to Update: 51

Source: Shasta County Department of Resource Management  
Telephone: 530-225-5789  
Last EDR Contact: 02/14/2020  
Next Scheduled EDR Contact: 06/01/2020  
Data Release Frequency: Varies

## SOLANO COUNTY:

### LUST SOLANO: Leaking Underground Storage Tanks

A listing of leaking underground storage tank sites located in Solano county.

Date of Government Version: 06/04/2019  
Date Data Arrived at EDR: 06/06/2019  
Date Made Active in Reports: 08/13/2019  
Number of Days to Update: 68

Source: Solano County Department of Environmental Management  
Telephone: 707-784-6770  
Last EDR Contact: 02/27/2020  
Next Scheduled EDR Contact: 06/15/2020  
Data Release Frequency: Quarterly

### UST SOLANO: Underground Storage Tanks

Underground storage tank sites located in Solano county.

Date of Government Version: 12/09/2019  
Date Data Arrived at EDR: 12/11/2019  
Date Made Active in Reports: 02/21/2020  
Number of Days to Update: 72

Source: Solano County Department of Environmental Management  
Telephone: 707-784-6770  
Last EDR Contact: 02/27/2020  
Next Scheduled EDR Contact: 06/15/2020  
Data Release Frequency: Quarterly

## SONOMA COUNTY:

### CUPA SONOMA: Cupa Facility List Cupa Facility list

Date of Government Version: 02/25/2020  
Date Data Arrived at EDR: 02/26/2020  
Date Made Active in Reports: 03/11/2020  
Number of Days to Update: 14

Source: County of Sonoma Fire & Emergency Services Department  
Telephone: 707-565-1174  
Last EDR Contact: 03/18/2020  
Next Scheduled EDR Contact: 07/06/2020  
Data Release Frequency: Varies

### LUST SONOMA: Leaking Underground Storage Tank Sites

A listing of leaking underground storage tank sites located in Sonoma county.

Date of Government Version: 01/02/2020  
Date Data Arrived at EDR: 01/03/2020  
Date Made Active in Reports: 03/05/2020  
Number of Days to Update: 62

Source: Department of Health Services  
Telephone: 707-565-6565  
Last EDR Contact: 04/06/2020  
Next Scheduled EDR Contact: 07/06/2020  
Data Release Frequency: Quarterly

## STANISLAUS COUNTY:

### CUPA STANISLAUS: CUPA Facility List Cupa facility list

Date of Government Version: 02/04/2020  
Date Data Arrived at EDR: 02/05/2020  
Date Made Active in Reports: 04/15/2020  
Number of Days to Update: 70

Source: Stanislaus County Department of Environmental Protection  
Telephone: 209-525-6751  
Last EDR Contact: 04/02/2020  
Next Scheduled EDR Contact: 07/27/2020  
Data Release Frequency: Varies

## SUTTER COUNTY:



# GOVERNMENT RECORDS SEARCHED / DATA CURRENCY TRACKING

## UST SUTTER: Underground Storage Tanks

Underground storage tank sites located in Sutter county.

Date of Government Version: 12/02/2019  
Date Data Arrived at EDR: 12/03/2019  
Date Made Active in Reports: 02/07/2020  
Number of Days to Update: 66

Source: Sutter County Environmental Health Services  
Telephone: 530-822-7500  
Last EDR Contact: 02/27/2020  
Next Scheduled EDR Contact: 06/15/2020  
Data Release Frequency: Semi-Annually

## TEHAMA COUNTY:

### CUPA TEHAMA: CUPA Facility List

Cupa facilities

Date of Government Version: 05/20/2019  
Date Data Arrived at EDR: 05/21/2019  
Date Made Active in Reports: 07/18/2019  
Number of Days to Update: 58

Source: Tehama County Department of Environmental Health  
Telephone: 530-527-8020  
Last EDR Contact: 03/17/2020  
Next Scheduled EDR Contact: 05/18/2020  
Data Release Frequency: Varies

## TRINITY COUNTY:

### CUPA TRINITY: CUPA Facility List

Cupa facility list

Date of Government Version: 01/21/2020  
Date Data Arrived at EDR: 01/23/2020  
Date Made Active in Reports: 03/30/2020  
Number of Days to Update: 67

Source: Department of Toxic Substances Control  
Telephone: 760-352-0381  
Last EDR Contact: 04/09/2020  
Next Scheduled EDR Contact: 08/03/2020  
Data Release Frequency: Varies

## TULARE COUNTY:

### CUPA TULARE: CUPA Facility List

Cupa program facilities

Date of Government Version: 02/10/2020  
Date Data Arrived at EDR: 02/11/2020  
Date Made Active in Reports: 04/20/2020  
Number of Days to Update: 69

Source: Tulare County Environmental Health Services Division  
Telephone: 559-624-7400  
Last EDR Contact: 04/23/2020  
Next Scheduled EDR Contact: 08/17/2020  
Data Release Frequency: Varies

## TUOLUMNE COUNTY:

### CUPA TUOLUMNE: CUPA Facility List

Cupa facility list

Date of Government Version: 04/23/2018  
Date Data Arrived at EDR: 04/25/2018  
Date Made Active in Reports: 06/25/2018  
Number of Days to Update: 61

Source: Division of Environmental Health  
Telephone: 209-533-5633  
Last EDR Contact: 04/09/2020  
Next Scheduled EDR Contact: 08/03/2020  
Data Release Frequency: Varies

## VENTURA COUNTY:

# GOVERNMENT RECORDS SEARCHED / DATA CURRENCY TRACKING

## BWT VENTURA: Business Plan, Hazardous Waste Producers, and Operating Underground Tanks

The BWT list indicates by site address whether the Environmental Health Division has Business Plan (B), Waste Producer (W), and/or Underground Tank (T) information.

Date of Government Version: 12/26/2019	Source: Ventura County Environmental Health Division
Date Data Arrived at EDR: 01/24/2020	Telephone: 805-654-2813
Date Made Active in Reports: 04/01/2020	Last EDR Contact: 04/20/2020
Number of Days to Update: 68	Next Scheduled EDR Contact: 08/03/2020
	Data Release Frequency: Quarterly

## LF VENTURA: Inventory of Illegal Abandoned and Inactive Sites

Ventura County Inventory of Closed, Illegal Abandoned, and Inactive Sites.

Date of Government Version: 12/01/2011	Source: Environmental Health Division
Date Data Arrived at EDR: 12/01/2011	Telephone: 805-654-2813
Date Made Active in Reports: 01/19/2012	Last EDR Contact: 03/20/2020
Number of Days to Update: 49	Next Scheduled EDR Contact: 07/13/2020
	Data Release Frequency: No Update Planned

## LUST VENTURA: Listing of Underground Tank Cleanup Sites

Ventura County Underground Storage Tank Cleanup Sites (LUST).

Date of Government Version: 05/29/2008	Source: Environmental Health Division
Date Data Arrived at EDR: 06/24/2008	Telephone: 805-654-2813
Date Made Active in Reports: 07/31/2008	Last EDR Contact: 02/07/2020
Number of Days to Update: 37	Next Scheduled EDR Contact: 05/25/2020
	Data Release Frequency: No Update Planned

## MED WASTE VENTURA: Medical Waste Program List

To protect public health and safety and the environment from potential exposure to disease causing agents, the Environmental Health Division Medical Waste Program regulates the generation, handling, storage, treatment and disposal of medical waste throughout the County.

Date of Government Version: 12/26/2019	Source: Ventura County Resource Management Agency
Date Data Arrived at EDR: 01/24/2020	Telephone: 805-654-2813
Date Made Active in Reports: 04/01/2020	Last EDR Contact: 04/20/2020
Number of Days to Update: 68	Next Scheduled EDR Contact: 08/03/2020
	Data Release Frequency: Quarterly

## UST VENTURA: Underground Tank Closed Sites List

Ventura County Operating Underground Storage Tank Sites (UST)/Underground Tank Closed Sites List.

Date of Government Version: 11/26/2019	Source: Environmental Health Division
Date Data Arrived at EDR: 12/10/2019	Telephone: 805-654-2813
Date Made Active in Reports: 02/21/2020	Last EDR Contact: 03/10/2020
Number of Days to Update: 73	Next Scheduled EDR Contact: 06/22/2020
	Data Release Frequency: Quarterly

## YOLO COUNTY:

### UST YOLO: Underground Storage Tank Comprehensive Facility Report

Underground storage tank sites located in Yolo county.

Date of Government Version: 12/12/2019	Source: Yolo County Department of Health
Date Data Arrived at EDR: 01/15/2020	Telephone: 530-666-8646
Date Made Active in Reports: 03/25/2020	Last EDR Contact: 03/20/2020
Number of Days to Update: 70	Next Scheduled EDR Contact: 07/13/2020
	Data Release Frequency: Annually

## YUBA COUNTY:

# GOVERNMENT RECORDS SEARCHED / DATA CURRENCY TRACKING

## CUPA YUBA: CUPA Facility List

CUPA facility listing for Yuba County.

Date of Government Version: 01/27/2020  
Date Data Arrived at EDR: 02/12/2020  
Date Made Active in Reports: 04/23/2020  
Number of Days to Update: 71

Source: Yuba County Environmental Health Department  
Telephone: 530-749-7523  
Last EDR Contact: 04/16/2020  
Next Scheduled EDR Contact: 08/10/2020  
Data Release Frequency: Varies

## OTHER DATABASE(S)

Depending on the geographic area covered by this report, the data provided in these specialty databases may or may not be complete. For example, the existence of wetlands information data in a specific report does not mean that all wetlands in the area covered by the report are included. Moreover, the absence of any reported wetlands information does not necessarily mean that wetlands do not exist in the area covered by the report.

## CT MANIFEST: Hazardous Waste Manifest Data

Facility and manifest data. Manifest is a document that lists and tracks hazardous waste from the generator through transporters to a tsd facility.

Date of Government Version: 01/30/2020  
Date Data Arrived at EDR: 01/30/2020  
Date Made Active in Reports: 03/09/2020  
Number of Days to Update: 39

Source: Department of Energy & Environmental Protection  
Telephone: 860-424-3375  
Last EDR Contact: 01/30/2020  
Next Scheduled EDR Contact: 05/25/2020  
Data Release Frequency: No Update Planned

## NJ MANIFEST: Manifest Information

Hazardous waste manifest information.

Date of Government Version: 12/31/2018  
Date Data Arrived at EDR: 04/10/2019  
Date Made Active in Reports: 05/16/2019  
Number of Days to Update: 36

Source: Department of Environmental Protection  
Telephone: N/A  
Last EDR Contact: 04/10/2020  
Next Scheduled EDR Contact: 07/20/2020  
Data Release Frequency: Annually

## NY MANIFEST: Facility and Manifest Data

Manifest is a document that lists and tracks hazardous waste from the generator through transporters to a TSD facility.

Date of Government Version: 01/01/2019  
Date Data Arrived at EDR: 05/01/2019  
Date Made Active in Reports: 06/21/2019  
Number of Days to Update: 51

Source: Department of Environmental Conservation  
Telephone: 518-402-8651  
Last EDR Contact: 01/31/2020  
Next Scheduled EDR Contact: 05/11/2020  
Data Release Frequency: Quarterly

## PA MANIFEST: Manifest Information

Hazardous waste manifest information.

Date of Government Version: 06/30/2018  
Date Data Arrived at EDR: 07/19/2019  
Date Made Active in Reports: 09/10/2019  
Number of Days to Update: 53

Source: Department of Environmental Protection  
Telephone: 717-783-8990  
Last EDR Contact: 04/02/2020  
Next Scheduled EDR Contact: 07/27/2020  
Data Release Frequency: Annually

## RI MANIFEST: Manifest information

Hazardous waste manifest information

Date of Government Version: 12/31/2018  
Date Data Arrived at EDR: 10/02/2019  
Date Made Active in Reports: 12/10/2019  
Number of Days to Update: 69

Source: Department of Environmental Management  
Telephone: 401-222-2797  
Last EDR Contact: 02/18/2020  
Next Scheduled EDR Contact: 06/01/2020  
Data Release Frequency: Annually

# GOVERNMENT RECORDS SEARCHED / DATA CURRENCY TRACKING

## WI MANIFEST: Manifest Information

Hazardous waste manifest information.

Date of Government Version: 05/31/2018  
Date Data Arrived at EDR: 06/19/2019  
Date Made Active in Reports: 09/03/2019  
Number of Days to Update: 76

Source: Department of Natural Resources  
Telephone: N/A  
Last EDR Contact: 03/09/2020  
Next Scheduled EDR Contact: 06/22/2020  
Data Release Frequency: Annually

## Oil/Gas Pipelines

Source: Endeavor Business Media

Petroleum Bundle (Crude Oil, Refined Products, Petrochemicals, Gas Liquids (LPG/NGL), and Specialty Gases (Miscellaneous)) N = Natural Gas Bundle (Natural Gas, Gas Liquids (LPG/NGL), and Specialty Gases (Miscellaneous)). This map includes information copyrighted by Endeavor Business Media. This information is provided on a best effort basis and Endeavor Business Media does not guarantee its accuracy nor warrant its fitness for any particular purpose. Such information has been reprinted with the permission of Endeavor Business Media.

## Electric Power Transmission Line Data

Source: Endeavor Business Media

This map includes information copyrighted by Endeavor Business Media. This information is provided on a best effort basis and Endeavor Business Media does not guarantee its accuracy nor warrant its fitness for any particular purpose. Such information has been reprinted with the permission of Endeavor Business Media.

**Sensitive Receptors:** There are individuals deemed sensitive receptors due to their fragile immune systems and special sensitivity to environmental discharges. These sensitive receptors typically include the elderly, the sick, and children. While the location of all sensitive receptors cannot be determined, EDR indicates those buildings and facilities - schools, daycares, hospitals, medical centers, and nursing homes - where individuals who are sensitive receptors are likely to be located.

## AHA Hospitals:

Source: American Hospital Association, Inc.  
Telephone: 312-280-5991

The database includes a listing of hospitals based on the American Hospital Association's annual survey of hospitals.

## Medical Centers: Provider of Services Listing

Source: Centers for Medicare & Medicaid Services  
Telephone: 410-786-3000

A listing of hospitals with Medicare provider number, produced by Centers of Medicare & Medicaid Services, a federal agency within the U.S. Department of Health and Human Services.

## Nursing Homes

Source: National Institutes of Health  
Telephone: 301-594-6248

Information on Medicare and Medicaid certified nursing homes in the United States.

## Public Schools

Source: National Center for Education Statistics  
Telephone: 202-502-7300

The National Center for Education Statistics' primary database on elementary and secondary public education in the United States. It is a comprehensive, annual, national statistical database of all public elementary and secondary schools and school districts, which contains data that are comparable across all states.

## Private Schools

Source: National Center for Education Statistics  
Telephone: 202-502-7300

The National Center for Education Statistics' primary database on private school locations in the United States.

## Daycare Centers: Licensed Facilities

Source: Department of Social Services  
Telephone: 916-657-4041

**Flood Zone Data:** This data was obtained from the Federal Emergency Management Agency (FEMA). It depicts 100-year and 500-year flood zones as defined by FEMA. It includes the National Flood Hazard Layer (NFHL) which incorporates Flood Insurance Rate Map (FIRM) data and Q3 data from FEMA in areas not covered by NFHL.

Source: FEMA  
Telephone: 877-336-2627  
Date of Government Version: 2003, 2015

## GOVERNMENT RECORDS SEARCHED / DATA CURRENCY TRACKING

NWI: National Wetlands Inventory. This data, available in select counties across the country, was obtained by EDR in 2002, 2005 and 2010 from the U.S. Fish and Wildlife Service.

State Wetlands Data: Wetland Inventory  
Source: Department of Fish and Wildlife  
Telephone: 916-445-0411

Current USGS 7.5 Minute Topographic Map  
Source: U.S. Geological Survey

### **STREET AND ADDRESS INFORMATION**

© 2015 TomTom North America, Inc. All rights reserved. This material is proprietary and the subject of copyright protection and other intellectual property rights owned by or licensed to Tele Atlas North America, Inc. The use of this material is subject to the terms of a license agreement. You will be held liable for any unauthorized copying or disclosure of this material.

## GEOCHECK® - PHYSICAL SETTING SOURCE ADDENDUM

### TARGET PROPERTY ADDRESS

GREEN LINE EXTENSION TO TORRANCE ALT 1  
ALT 1\_172ND STREET TO 190TH STREET  
REDONDO BEACH, CA 90278

### TARGET PROPERTY COORDINATES

Latitude (North): 33.860751 - 33° 51' 38.70"  
Longitude (West): 118.355698 - 118° 21' 20.51"  
Universal Transverse Mercator: Zone 11  
UTM X (Meters): 374593.0  
UTM Y (Meters): 3747349.2  
Elevation: 108 ft. above sea level

### USGS TOPOGRAPHIC MAP

Target Property Map: 5633779 TORRANCE, CA  
Version Date: 2012

Northeast Map: 5640440 INGLEWOOD, CA  
Version Date: 2012

Southwest Map: 5633767 REDONDO BEACH, CA  
Version Date: 2012

Northwest Map: 5640438 VENICE, CA  
Version Date: 2012

EDR's GeoCheck Physical Setting Source Addendum is provided to assist the environmental professional in forming an opinion about the impact of potential contaminant migration.

Assessment of the impact of contaminant migration generally has two principle investigative components:

1. Groundwater flow direction, and
2. Groundwater flow velocity.

Groundwater flow direction may be impacted by surface topography, hydrology, hydrogeology, characteristics of the soil, and nearby wells. Groundwater flow velocity is generally impacted by the nature of the geologic strata.

# GEOCHECK® - PHYSICAL SETTING SOURCE SUMMARY

## GROUNDWATER FLOW DIRECTION INFORMATION

Groundwater flow direction for a particular site is best determined by a qualified environmental professional using site-specific well data. If such data is not reasonably ascertainable, it may be necessary to rely on other sources of information, such as surface topographic information, hydrologic information, hydrogeologic data collected on nearby properties, and regional groundwater flow information (from deep aquifers).

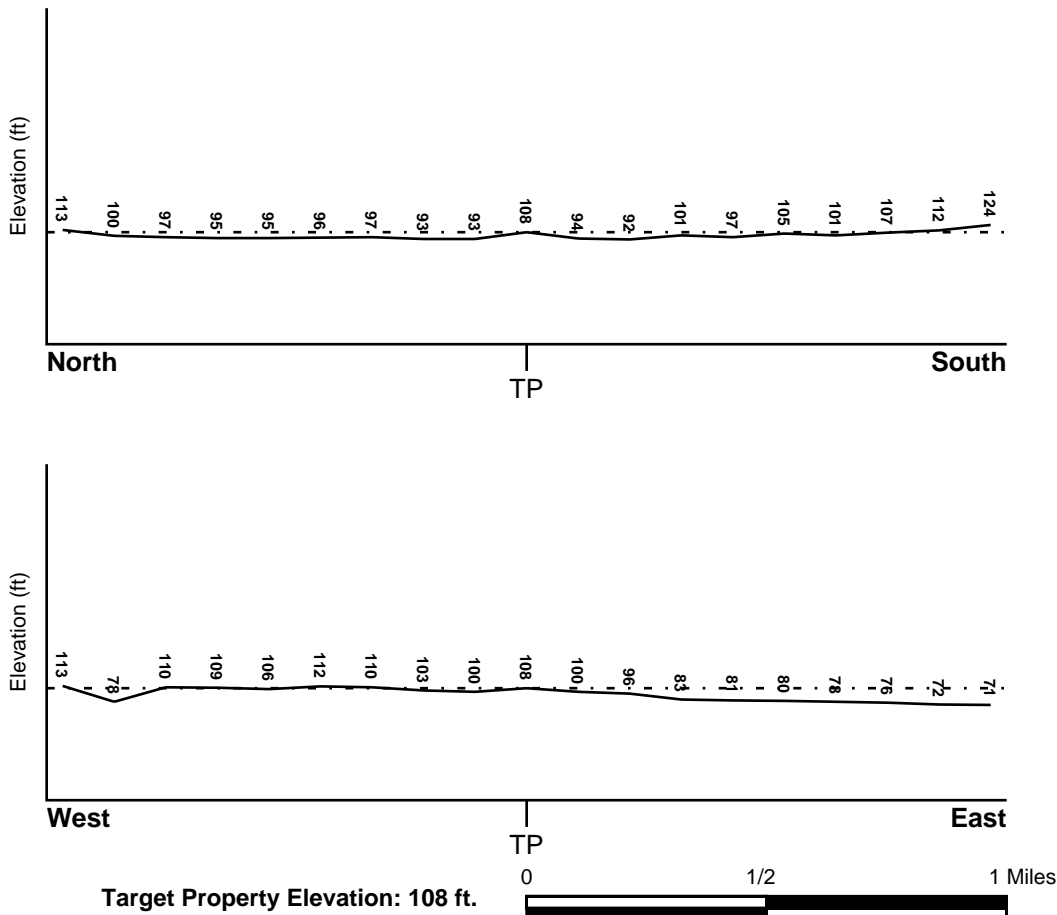
## TOPOGRAPHIC INFORMATION

Surface topography may be indicative of the direction of surficial groundwater flow. This information can be used to assist the environmental professional in forming an opinion about the impact of nearby contaminated properties or, should contamination exist on the target property, what downgradient sites might be impacted.

## TARGET PROPERTY TOPOGRAPHY

General Topographic Gradient: General East

## SURROUNDING TOPOGRAPHY: ELEVATION PROFILES



Source: Topography has been determined from the USGS 7.5' Digital Elevation Model and should be evaluated on a relative (not an absolute) basis. Relative elevation information between sites of close proximity should be field verified.

# GEOCHECK® - PHYSICAL SETTING SOURCE SUMMARY

## HYDROLOGIC INFORMATION

Surface water can act as a hydrologic barrier to groundwater flow. Such hydrologic information can be used to assist the environmental professional in forming an opinion about the impact of nearby contaminated properties or, should contamination exist on the target property, what downgradient sites might be impacted.

Refer to the Physical Setting Source Map following this summary for hydrologic information (major waterways and bodies of water).

## **FEMA FLOOD ZONE**

<u>Flood Plain Panel at Target Property</u>	<u>FEMA Source Type</u>
06037C1930F	FEMA FIRM Flood data
<u>Additional Panels in search area:</u>	<u>FEMA Source Type</u>
06037C1790F	FEMA FIRM Flood data

## **NATIONAL WETLAND INVENTORY**

<u>NWI Quad at Target Property</u>	<u>NWI Electronic Data Coverage</u>
TORRANCE	YES - refer to the Overview Map and Detail Map

## HYDROGEOLOGIC INFORMATION

Hydrogeologic information obtained by installation of wells on a specific site can often be an indicator of groundwater flow direction in the immediate area. Such hydrogeologic information can be used to assist the environmental professional in forming an opinion about the impact of nearby contaminated properties or, should contamination exist on the target property, what downgradient sites might be impacted.

### ***Site-Specific Hydrogeological Data\*:***

Search Radius:	1.25 miles
Location Relative to TP:	1/2 - 1 Mile SE
Site Name:	Torrance Ldfl
Site EPA ID Number:	CAD980499040
Groundwater Flow Direction:	South
Measured Depth to Water:	not available.
Hydraulic Connection:	The three uppermost aquifers underlying the site are interconnected approximately 1.5 miles southeast of the site.
Sole Source Aquifer:	No information about a sole source aquifer is available
Data Quality:	Information is inferred in the CERCLIS investigation report(s)

## **AQUIFLOW®**

Search Radius: 1.000 Mile.

EDR has developed the AQUIFLOW Information System to provide data on the general direction of groundwater flow at specific points. EDR has reviewed reports submitted by environmental professionals to regulatory authorities at select sites and has extracted the date of the report, groundwater flow direction as determined hydrogeologically, and the depth to water table.

<u>MAP ID</u>	<u>LOCATION FROM TP</u>	<u>GENERAL DIRECTION GROUNDWATER FLOW</u>
Not Reported		



# GEOCHECK® - PHYSICAL SETTING SOURCE SUMMARY

## GROUNDWATER FLOW VELOCITY INFORMATION

Groundwater flow velocity information for a particular site is best determined by a qualified environmental professional using site specific geologic and soil strata data. If such data are not reasonably ascertainable, it may be necessary to rely on other sources of information, including geologic age identification, rock stratigraphic unit and soil characteristics data collected on nearby properties and regional soil information. In general, contaminant plumes move more quickly through sandy-gravelly types of soils than silty-clayey types of soils.

## GEOLOGIC INFORMATION IN GENERAL AREA OF TARGET PROPERTY

Geologic information can be used by the environmental professional in forming an opinion about the relative speed at which contaminant migration may be occurring.

### ROCK STRATIGRAPHIC UNIT

Era: Cenozoic  
System: Quaternary  
Series: Quaternary  
Code: Q (*decoded above as Era, System & Series*)

### GEOLOGIC AGE IDENTIFICATION

Category: Stratified Sequence

Geologic Age and Rock Stratigraphic Unit Source: P.G. Schruben, R.E. Arndt and W.J. Bawiec, Geology of the Conterminous U.S. at 1:2,500,000 Scale - a digital representation of the 1974 P.B. King and H.M. Beikman Map, USGS Digital Data Series DDS - 11 (1994).

## DOMINANT SOIL COMPOSITION IN GENERAL AREA OF TARGET PROPERTY

The U.S. Department of Agriculture's (USDA) Soil Conservation Service (SCS) leads the National Cooperative Soil Survey (NCSS) and is responsible for collecting, storing, maintaining and distributing soil survey information for privately owned lands in the United States. A soil map in a soil survey is a representation of soil patterns in a landscape. Soil maps for STATSGO are compiled by generalizing more detailed (SSURGO) soil survey maps. The following information is based on Soil Conservation Service STATSGO data.

Soil Component Name: DELHI  
Soil Surface Texture: sand  
Hydrologic Group: Class A - High infiltration rates. Soils are deep, well drained to excessively drained sands and gravels.  
Soil Drainage Class: Somewhat excessive. Soils have high hydraulic conductivity and low water holding capacity. Depth to water table is more than 6 feet.  
Hydric Status: Soil does not meet the requirements for a hydric soil.  
Corrosion Potential - Uncoated Steel: MODERATE  
Depth to Bedrock Min: > 60 inches  
Depth to Bedrock Max: > 60 inches

## GEOCHECK® - PHYSICAL SETTING SOURCE SUMMARY

Soil Layer Information							
Layer	Boundary		Soil Texture Class	Classification		Permeability Rate (in/hr)	Soil Reaction (pH)
	Upper	Lower		AASHTO Group	Unified Soil		
1	0 inches	10 inches	sand	Granular materials (35 pct. or less passing No. 200), Stone Fragments, Gravel and Sand.	COARSE-GRAINED SOILS, Sands, Clean Sands, Poorly graded sand. COARSE-GRAINED SOILS, Sands, Sands with fines, Silty Sand.	Max: 20.00 Min: 6.00	Max: 7.80 Min: 6.10
2	10 inches	30 inches	sand	Granular materials (35 pct. or less passing No. 200), Stone Fragments, Gravel and Sand.	COARSE-GRAINED SOILS, Sands, Clean Sands, Poorly graded sand. COARSE-GRAINED SOILS, Sands, Sands with fines, Silty Sand.	Max: 20.00 Min: 6.00	Max: 7.80 Min: 6.10
3	30 inches	50 inches	loamy sand	Granular materials (35 pct. or less passing No. 200), Silty, or Clayey Gravel and Sand.	COARSE-GRAINED SOILS, Sands, Sands with fines, Silty Sand.	Max: 20.00 Min: 6.00	Max: 7.80 Min: 6.10
4	50 inches	70 inches	sand	Granular materials (35 pct. or less passing No. 200), Stone Fragments, Gravel and Sand.	COARSE-GRAINED SOILS, Sands, Clean Sands, Poorly graded sand. COARSE-GRAINED SOILS, Sands, Sands with fines, Silty Sand.	Max: 20.00 Min: 6.00	Max: 7.80 Min: 6.10

### OTHER SOIL TYPES IN AREA

Based on Soil Conservation Service STATSGO data, the following additional subordinant soil types may appear within the general area of target property.

Soil Surface Textures: coarse sand  
silt loam  
sandy loam  
gravelly - sand  
loamy sand  
clay

Surficial Soil Types: coarse sand  
silt loam  
sandy loam  
gravelly - sand  
loamy sand

# GEOCHECK® - PHYSICAL SETTING SOURCE SUMMARY

clay

Shallow Soil Types:    fine sandy loam  
                                   gravelly - loam  
                                   sandy clay loam  
                                   sandy clay

Deeper Soil Types:    coarse sand  
                                   silty clay loam  
                                   gravelly - fine sandy loam  
                                   stratified  
                                   gravelly - sandy loam  
                                   weathered bedrock  
                                   clay loam

## LOCAL / REGIONAL WATER AGENCY RECORDS

EDR Local/Regional Water Agency records provide water well information to assist the environmental professional in assessing sources that may impact ground water flow direction, and in forming an opinion about the impact of contaminant migration on nearby drinking water wells.

## WELL SEARCH DISTANCE INFORMATION

<u>DATABASE</u>	<u>SEARCH DISTANCE (miles)</u>
Federal USGS	1.000
Federal FRDS PWS	Nearest PWS within 1 mile
State Database	1.000

## **FEDERAL USGS WELL INFORMATION**

<u>MAP ID</u>	<u>WELL ID</u>	<u>LOCATION FROM TP</u>
A2	USGS40000138637	1/2 - 1 Mile ESE
A3	USGS40000138638	1/2 - 1 Mile ESE
A4	USGS40000138639	1/2 - 1 Mile ESE
A5	USGS40000138636	1/2 - 1 Mile ESE
A6	USGS40000138634	1/2 - 1 Mile ESE
A7	USGS40000138635	1/2 - 1 Mile ESE
11	USGS40000138709	1/2 - 1 Mile NW
12	USGS40000138566	1/2 - 1 Mile South

## **FEDERAL FRDS PUBLIC WATER SUPPLY SYSTEM INFORMATION**

<u>MAP ID</u>	<u>WELL ID</u>	<u>LOCATION FROM TP</u>
1	CA2400008	1/4 - 1/2 Mile NW

Note: PWS System location is not always the same as well location.

# GEOCHECK® - PHYSICAL SETTING SOURCE SUMMARY

## STATE DATABASE WELL INFORMATION

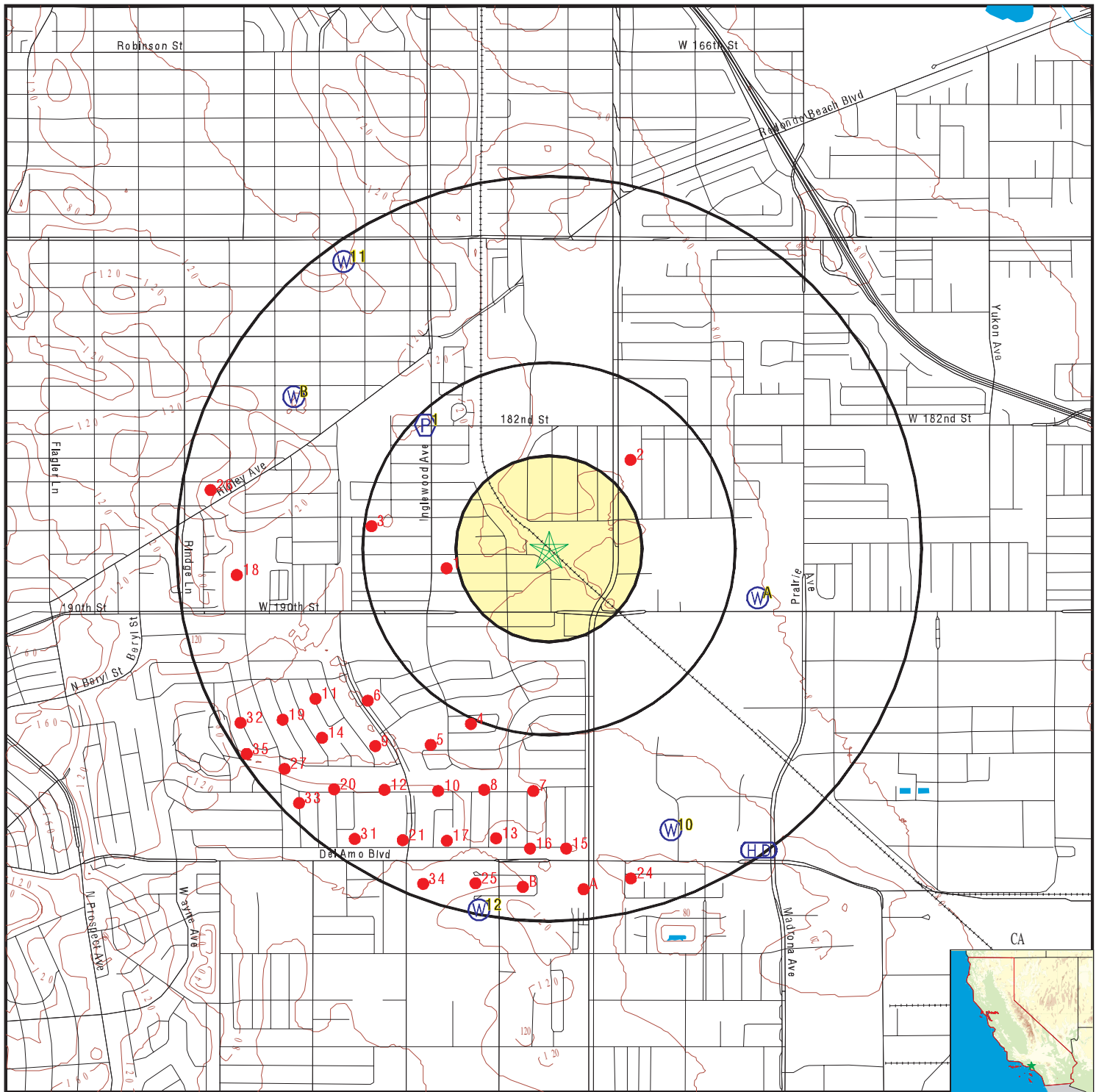
<u>MAP ID</u>	<u>WELL ID</u>	<u>LOCATION FROM TP</u>
B8	14332	1/2 - 1 Mile WNW
B9	4202	1/2 - 1 Mile WNW
10	CADWR8000005860	1/2 - 1 Mile SSE

## OTHER STATE DATABASE INFORMATION

## STATE OIL/GAS WELL INFORMATION

<u>MAP ID</u>	<u>WELL ID</u>	<u>LOCATION FROM TP</u>
1	CAOG13000005540	1/4 - 1/2 Mile West
2	CAOG13000005360	1/4 - 1/2 Mile NE
3	CAOG13000005464	1/4 - 1/2 Mile West
4	CAOG13000220097	1/2 - 1 Mile SSW
5	CAOG13000219775	1/2 - 1 Mile SSW
6	CAOG13000219776	1/2 - 1 Mile SW
7	CAOG13000219767	1/2 - 1 Mile South
8	CAOG13000219766	1/2 - 1 Mile SSW
9	CAOG13000219769	1/2 - 1 Mile SW
10	CAOG13000219770	1/2 - 1 Mile SSW
11	CAOG13000219768	1/2 - 1 Mile WSW
12	CAOG13000219406	1/2 - 1 Mile SW
13	CAOG13000219763	1/2 - 1 Mile South
14	CAOG13000219762	1/2 - 1 Mile SW
15	CAOG13000219765	1/2 - 1 Mile South
16	CAOG13000219764	1/2 - 1 Mile South
17	CAOG13000219771	1/2 - 1 Mile SSW
18	CAOG13000220054	1/2 - 1 Mile West
19	CAOG13000219777	1/2 - 1 Mile WSW
20	CAOG13000219761	1/2 - 1 Mile SW
21	CAOG13000219772	1/2 - 1 Mile SSW
A22	CAOG13000220268	1/2 - 1 Mile South
B23	CAOG13000219426	1/2 - 1 Mile South
24	CAOG13000219427	1/2 - 1 Mile SSE
25	CAOG13000219874	1/2 - 1 Mile SSW
26	CAOG13000220442	1/2 - 1 Mile West
27	CAOG13000219560	1/2 - 1 Mile SW
B28	CAOG13000219428	1/2 - 1 Mile South
A29	CAOG13000219425	1/2 - 1 Mile South
A30	CAOG13000219436	1/2 - 1 Mile South
31	CAOG13000219773	1/2 - 1 Mile SW
32	CAOG13000219638	1/2 - 1 Mile WSW
33	CAOG13000219559	1/2 - 1 Mile SW
34	CAOG13000220018	1/2 - 1 Mile SSW
35	CAOG13000219628	1/2 - 1 Mile SW

# PHYSICAL SETTING SOURCE MAP - 6050225.11s



- County Boundary
- Major Roads
- Contour Lines
- Earthquake Fault Lines
- Earthquake epicenter, Richter 5 or greater
- Water Wells
- Public Water Supply Wells
- Cluster of Multiple Icons

- Groundwater Flow Direction
- Indeterminate Groundwater Flow at Location
- Groundwater Flow Varies at Location
- Closest Hydrogeological Data
- Oil, gas or related wells



SITE NAME: Green Line Extension To Torrance Alt 1  
 ADDRESS: Alt 1\_172nd Street To 190th Street  
 Redondo Beach CA 90278  
 LAT/LONG: 33.860751 / 118.355698

CLIENT: Diaz-Yourman & Associates  
 CONTACT: Diaz Yourman & Associates  
 INQUIRY #: 6050225.11s  
 DATE: April 27, 2020 1:38 pm

# GEOCHECK® - PHYSICAL SETTING SOURCE MAP FINDINGS

Map ID  
Direction  
Distance  
Elevation

Database      EDR ID Number

**1**  
**NW**  
**1/4 - 1/2 Mile**  
**Lower**

**FRDS PWS      CA2400008**

Epa region:	09	State:	CA
Pwsid:	CA2400008	Pwsname:	Vista Livestock
Cityserved:	Not Reported	Stateserved:	CA
Ziperved:	Not Reported	Fipscounty:	06047
Status:	Closed	Retpopsrvd:	45
Pwssvconn:	15	Psource longname:	Groundwater
Pwstype:	CWS	Owner:	Private
Contact:	Bruce Burroughs	Contactorgname:	VISTA LIVESTOCK
Contactphone:	2098749446	Contactaddress1:	22323 E Monte Vista Ave
Contactaddress2:	Not Reported	Contactcity:	Denair
Contactstate:	CA	Contactzip:	95316
Pwsactivitycode:	I		
PWS ID:	CA2400008	PWS name:	VISTA LIVESTOCK COMPANY
Address:	Not Reported	Care of:	Not Reported
City:	DENAIR	State:	CA
Zip:	95316	Owner:	VISTA LIVESTOCK COMPANY
Source code:	Ground water	Population:	30
PWS ID:	CA2400008	PWS type:	System Owner/Responsible Party
PWS name:	VISTA LIVESTOCK COMPANY	PWS address:	Not Reported
PWS city:	DENAIR	PWS state:	CA
PWS zip:	95316	PWS ID:	CA2400008
Activity status:	Active	Date system activated:	7706
Date system deactivated:	Not Reported	Retail population:	00000050
System name:	VISTA LIVESTOCK COMPANY	System address:	VISTA LIVESTOCK COMPANY
System address:	22323 E MONTE VISTA AV	System city:	DENAIR
System state:	CA	System zip:	95316
Population served:	Under 101 Persons	Treatment:	Untreated
Latitude:	335156	Longitude:	1182138

**A2**  
**ESE**  
**1/2 - 1 Mile**  
**Lower**

**FED USGS      USGS40000138637**

Organization ID:	USGS-CA		
Organization Name:	USGS California Water Science Center		
Monitor Location:	003S014W33R008S	Type:	Well
Description:	Not Reported	HUC:	Not Reported
Drainage Area:	Not Reported	Drainage Area Units:	Not Reported
Contrib Drainage Area:	Not Reported	Contrib Drainage Area Unts:	Not Reported
Aquifer:	California Coastal Basin aquifers		
Formation Type:	Not Reported	Aquifer Type:	Not Reported
Construction Date:	20090504	Well Depth:	600
Well Depth Units:	ft	Well Hole Depth:	1509
Well Hole Depth Units:	ft		

## GEOCHECK® - PHYSICAL SETTING SOURCE MAP FINDINGS

Map ID  
 Direction  
 Distance  
 Elevation

Database      EDR ID Number

**A3**  
**ESE**  
**1/2 - 1 Mile**  
**Lower**

**FED USGS      USGS40000138638**

Organization ID:	USGS-CA		
Organization Name:	USGS California Water Science Center		
Monitor Location:	003S014W33R009S	Type:	Well
Description:	Not Reported	HUC:	Not Reported
Drainage Area:	Not Reported	Drainage Area Units:	Not Reported
Contrib Drainage Area:	Not Reported	Contrib Drainage Area Unts:	Not Reported
Aquifer:	California Coastal Basin aquifers		
Formation Type:	Not Reported	Aquifer Type:	Not Reported
Construction Date:	20090504	Well Depth:	340
Well Depth Units:	ft	Well Hole Depth:	1509
Well Hole Depth Units:	ft		

**A4**  
**ESE**  
**1/2 - 1 Mile**  
**Lower**

**FED USGS      USGS40000138639**

Organization ID:	USGS-CA		
Organization Name:	USGS California Water Science Center		
Monitor Location:	003S014W33R010S	Type:	Well
Description:	Not Reported	HUC:	Not Reported
Drainage Area:	Not Reported	Drainage Area Units:	Not Reported
Contrib Drainage Area:	Not Reported	Contrib Drainage Area Unts:	Not Reported
Aquifer:	California Coastal Basin aquifers		
Formation Type:	Not Reported	Aquifer Type:	Not Reported
Construction Date:	20090504	Well Depth:	160
Well Depth Units:	ft	Well Hole Depth:	1509
Well Hole Depth Units:	ft		

**A5**  
**ESE**  
**1/2 - 1 Mile**  
**Lower**

**FED USGS      USGS40000138636**

Organization ID:	USGS-CA		
Organization Name:	USGS California Water Science Center		
Monitor Location:	003S014W33R007S	Type:	Well
Description:	Not Reported	HUC:	Not Reported
Drainage Area:	Not Reported	Drainage Area Units:	Not Reported
Contrib Drainage Area:	Not Reported	Contrib Drainage Area Unts:	Not Reported
Aquifer:	California Coastal Basin aquifers		
Formation Type:	Not Reported	Aquifer Type:	Not Reported
Construction Date:	20090504	Well Depth:	790
Well Depth Units:	ft	Well Hole Depth:	1509
Well Hole Depth Units:	ft		

## GEOCHECK® - PHYSICAL SETTING SOURCE MAP FINDINGS

Map ID  
Direction  
Distance  
Elevation

Database      EDR ID Number

**A6**  
**ESE**  
**1/2 - 1 Mile**  
**Lower**

**FED USGS      USGS40000138634**

Organization ID:	USGS-CA		
Organization Name:	USGS California Water Science Center		
Monitor Location:	003S014W33R005S	Type:	Well
Description:	Not Reported	HUC:	Not Reported
Drainage Area:	Not Reported	Drainage Area Units:	Not Reported
Contrib Drainage Area:	Not Reported	Contrib Drainage Area Unts:	Not Reported
Aquifer:	California Coastal Basin aquifers		
Formation Type:	Not Reported	Aquifer Type:	Not Reported
Construction Date:	20090504	Well Depth:	1480
Well Depth Units:	ft	Well Hole Depth:	1509
Well Hole Depth Units:	ft		

**A7**  
**ESE**  
**1/2 - 1 Mile**  
**Lower**

**FED USGS      USGS40000138635**

Organization ID:	USGS-CA		
Organization Name:	USGS California Water Science Center		
Monitor Location:	003S014W33R006S	Type:	Well
Description:	Not Reported	HUC:	Not Reported
Drainage Area:	Not Reported	Drainage Area Units:	Not Reported
Contrib Drainage Area:	Not Reported	Contrib Drainage Area Unts:	Not Reported
Aquifer:	California Coastal Basin aquifers		
Formation Type:	Not Reported	Aquifer Type:	Not Reported
Construction Date:	20090504	Well Depth:	960
Well Depth Units:	ft	Well Hole Depth:	1509
Well Hole Depth Units:	ft		

**B8**  
**WNW**  
**1/2 - 1 Mile**  
**Lower**

**CA WELLS      14332**

Seq:	14332	Prim sta c:	1910134-009
Frds no:	1910134009	County:	19
District:	15	User id:	MET
System no:	1910134	Water type:	G
Source nam:	WELL 08-02 - FE & MN TREATMENT-EFFLUENT		
Station ty:	WELL/AMBNT/SUPPLY	Latitude:	335200.0
Longitude:	1182200.0	Precision:	Not Reported
Status:	AT	Comment 1:	Not Reported
Comment 2:	Not Reported	Comment 3:	Not Reported
Comment 4:	Not Reported	Comment 5:	Not Reported
Comment 6:	Not Reported	Comment 7:	Not Reported
System no:	1910134	System nam:	California Water Service Co. - Herm/Redo
Hqname:	CALIFORNIA WTR SERV CO	Address:	1720 NORTH FIRST ST.
City:	SAN JOSE	State:	CA
Zip:	95112	Zip ext:	Not Reported
Pop serv:	90460	Connection:	24674



## GEOCHECK® - PHYSICAL SETTING SOURCE MAP FINDINGS

Area serve:	HERMOSA REDONDO		
Sample date:	11-JAN-17	Finding:	133.2
Chemical:	BORON	Report units:	UG/L
Dir:	100.		
Sample date:	08-DEC-16	Finding:	123.3
Chemical:	BORON	Report units:	UG/L
Dir:	100.		
Sample date:	16-NOV-16	Finding:	127.8
Chemical:	BORON	Report units:	UG/L
Dir:	100.		
Sample date:	16-NOV-16	Finding:	8.332
Chemical:	POTASSIUM	Report units:	MG/L
Dir:	0.		
Sample date:	16-NOV-16	Finding:	39.42
Chemical:	MAGNESIUM	Report units:	MG/L
Dir:	0.		
Sample date:	12-OCT-16	Finding:	125.5
Chemical:	BORON	Report units:	UG/L
Dir:	100.		
Sample date:	17-AUG-16	Finding:	120.9
Chemical:	BORON	Report units:	UG/L
Dir:	100.		
Sample date:	17-AUG-16	Finding:	36.4
Chemical:	MAGNESIUM	Report units:	MG/L
Dir:	0.		
Sample date:	26-JUL-16	Finding:	127.4
Chemical:	SODIUM	Report units:	MG/L
Dir:	0.		
Sample date:	26-JUL-16	Finding:	126.5
Chemical:	BORON	Report units:	UG/L
Dir:	100.		
Sample date:	26-JUL-16	Finding:	7.524
Chemical:	POTASSIUM	Report units:	MG/L
Dir:	0.		
Sample date:	26-JUL-16	Finding:	33.77
Chemical:	MAGNESIUM	Report units:	MG/L
Dir:	0.		
Sample date:	15-JUN-16	Finding:	37.08
Chemical:	MAGNESIUM	Report units:	MG/L
Dir:	0.		
Sample date:	15-JUN-16	Finding:	126.
Chemical:	BORON	Report units:	UG/L
Dir:	100.		
Sample date:	12-MAY-16	Finding:	129.4
Chemical:	BORON	Report units:	UG/L
Dir:	100.		

## GEOCHECK® - PHYSICAL SETTING SOURCE MAP FINDINGS

Sample date:	12-MAY-16	Finding:	6.775
Chemical:	POTASSIUM	Report units:	MG/L
Dir:	0.		
Sample date:	12-MAY-16	Finding:	30.56
Chemical:	MAGNESIUM	Report units:	MG/L
Dir:	0.		
Sample date:	09-MAR-16	Finding:	40.01
Chemical:	MAGNESIUM	Report units:	MG/L
Dir:	0.		
Sample date:	09-MAR-16	Finding:	8.561
Chemical:	POTASSIUM	Report units:	MG/L
Dir:	0.		
Sample date:	09-MAR-16	Finding:	126.9
Chemical:	BORON	Report units:	UG/L
Dir:	100.		
Sample date:	09-DEC-15	Finding:	126.7
Chemical:	BORON	Report units:	UG/L
Dir:	100.		
Sample date:	18-NOV-15	Finding:	127.5
Chemical:	BORON	Report units:	UG/L
Dir:	100.		
Sample date:	21-OCT-15	Finding:	127.4
Chemical:	BORON	Report units:	UG/L
Dir:	100.		
Sample date:	15-JUL-15	Finding:	3.773
Chemical:	IRON	Report units:	UG/L
Dir:	100.		
Sample date:	07-JUL-15	Finding:	7.3
Chemical:	PH, FIELD	Report units:	Not Reported
Dir:	0.		
Sample date:	07-JUL-15	Finding:	22.4
Chemical:	SOURCE TEMPERATURE C	Report units:	C
Dir:	0.		
Sample date:	03-JUN-15	Finding:	3.658
Chemical:	IRON	Report units:	UG/L
Dir:	100.		
Sample date:	02-JUN-15	Finding:	7.4
Chemical:	PH, FIELD	Report units:	Not Reported
Dir:	0.		
Sample date:	02-JUN-15	Finding:	23.7
Chemical:	SOURCE TEMPERATURE C	Report units:	C
Dir:	0.		
Sample date:	06-MAY-15	Finding:	3.81
Chemical:	IRON	Report units:	UG/L
Dir:	100.		
Sample date:	04-MAY-15	Finding:	22.8
Chemical:	SOURCE TEMPERATURE C	Report units:	C

## GEOCHECK® - PHYSICAL SETTING SOURCE MAP FINDINGS

Dir:	0.		
Sample date:	04-MAY-15	Finding:	7.3
Chemical:	PH, FIELD	Report units:	Not Reported
Dir:	0.		
Sample date:	08-APR-15	Finding:	7.5
Chemical:	PH, FIELD	Report units:	Not Reported
Dir:	0.		
Sample date:	08-APR-15	Finding:	22.1
Chemical:	SOURCE TEMPERATURE C	Report units:	C
Dir:	0.		
Sample date:	01-APR-15	Finding:	7.5e-002
Chemical:	MANGANESE	Report units:	UG/L
Dir:	20.		
Sample date:	02-MAR-15	Finding:	7.3
Chemical:	PH, FIELD	Report units:	Not Reported
Dir:	0.		
Sample date:	02-MAR-15	Finding:	22.9
Chemical:	SOURCE TEMPERATURE C	Report units:	C
Dir:	0.		
Sample date:	04-FEB-15	Finding:	9.306
Chemical:	IRON	Report units:	UG/L
Dir:	100.		
Sample date:	02-FEB-15	Finding:	22.4
Chemical:	SOURCE TEMPERATURE C	Report units:	C
Dir:	0.		
Sample date:	02-FEB-15	Finding:	7.4
Chemical:	PH, FIELD	Report units:	Not Reported
Dir:	0.		
Sample date:	05-JAN-15	Finding:	7.3
Chemical:	PH, FIELD	Report units:	Not Reported
Dir:	0.		
Sample date:	05-JAN-15	Finding:	22.1
Chemical:	SOURCE TEMPERATURE C	Report units:	C
Dir:	0.		
Sample date:	03-DEC-14	Finding:	6.622
Chemical:	IRON	Report units:	UG/L
Dir:	100.		
Sample date:	01-DEC-14	Finding:	7.3
Chemical:	PH, FIELD	Report units:	Not Reported
Dir:	0.		
Sample date:	01-DEC-14	Finding:	22.3
Chemical:	SOURCE TEMPERATURE C	Report units:	C
Dir:	0.		
Sample date:	05-NOV-14	Finding:	258.
Chemical:	IRON	Report units:	UG/L
Dir:	100.		

## GEOCHECK® - PHYSICAL SETTING SOURCE MAP FINDINGS

Sample date:	03-NOV-14	Finding:	7.4
Chemical:	PH, FIELD	Report units:	Not Reported
Dir:	0.		
Sample date:	03-NOV-14	Finding:	22.3
Chemical:	SOURCE TEMPERATURE C	Report units:	C
Dir:	0.		
Sample date:	08-OCT-14	Finding:	2.069
Chemical:	IRON	Report units:	UG/L
Dir:	100.		
Sample date:	06-OCT-14	Finding:	25.3
Chemical:	SOURCE TEMPERATURE C	Report units:	C
Dir:	0.		
Sample date:	06-OCT-14	Finding:	7.4
Chemical:	PH, FIELD	Report units:	Not Reported
Dir:	0.		
Sample date:	02-SEP-14	Finding:	7.3
Chemical:	PH, FIELD	Report units:	Not Reported
Dir:	0.		
Sample date:	05-AUG-14	Finding:	7.67
Chemical:	PH, FIELD	Report units:	Not Reported
Dir:	0.		
Sample date:	09-JUL-14	Finding:	2.086
Chemical:	IRON	Report units:	UG/L
Dir:	100.		
Sample date:	02-JUL-14	Finding:	7.1
Chemical:	PH, FIELD	Report units:	Not Reported
Dir:	0.		
Sample date:	11-JUN-14	Finding:	2.804
Chemical:	IRON	Report units:	UG/L
Dir:	100.		
Sample date:	02-JUN-14	Finding:	7.3
Chemical:	PH, FIELD	Report units:	Not Reported
Dir:	0.		
Sample date:	05-MAY-14	Finding:	7.6
Chemical:	PH, FIELD	Report units:	Not Reported
Dir:	0.		
Sample date:	05-MAR-14	Finding:	6.735
Chemical:	IRON	Report units:	UG/L
Dir:	100.		
Sample date:	04-MAR-14	Finding:	6.8
Chemical:	PH, FIELD	Report units:	Not Reported
Dir:	0.		
Sample date:	05-FEB-14	Finding:	7.2
Chemical:	PH, FIELD	Report units:	Not Reported
Dir:	0.		
Sample date:	05-FEB-14	Finding:	21.9
Chemical:	SOURCE TEMPERATURE C	Report units:	C

## GEOCHECK® - PHYSICAL SETTING SOURCE MAP FINDINGS

Dir:	0.		
Sample date:	04-FEB-14	Finding:	7.4
Chemical:	PH, FIELD	Report units:	Not Reported
Dir:	0.		
Sample date:	08-JAN-14	Finding:	4.8
Chemical:	IRON	Report units:	UG/L
Dir:	100.		
Sample date:	06-JAN-14	Finding:	6.9
Chemical:	PH, FIELD	Report units:	Not Reported
Dir:	0.		
Sample date:	04-DEC-13	Finding:	7.2
Chemical:	IRON	Report units:	UG/L
Dir:	100.		
Sample date:	02-DEC-13	Finding:	7.2
Chemical:	PH, FIELD	Report units:	Not Reported
Dir:	0.		
Sample date:	04-NOV-13	Finding:	7.2
Chemical:	PH, FIELD	Report units:	Not Reported
Dir:	0.		
Sample date:	04-NOV-13	Finding:	3.8
Chemical:	IRON	Report units:	UG/L
Dir:	100.		
Sample date:	09-OCT-13	Finding:	2.9
Chemical:	IRON	Report units:	UG/L
Dir:	100.		
Sample date:	07-OCT-13	Finding:	7.1
Chemical:	PH, FIELD	Report units:	Not Reported
Dir:	0.		
Sample date:	10-SEP-13	Finding:	23.3
Chemical:	SOURCE TEMPERATURE C	Report units:	C
Dir:	0.		
Sample date:	10-SEP-13	Finding:	6.8
Chemical:	PH, FIELD	Report units:	Not Reported
Dir:	0.		
Sample date:	10-SEP-13	Finding:	3.9
Chemical:	IRON	Report units:	UG/L
Dir:	100.		
Sample date:	04-SEP-13	Finding:	7.1
Chemical:	PH, FIELD	Report units:	Not Reported
Dir:	0.		
Sample date:	07-AUG-13	Finding:	20.2
Chemical:	IRON	Report units:	UG/L
Dir:	100.		
Sample date:	05-AUG-13	Finding:	6.6
Chemical:	PH, FIELD	Report units:	Not Reported
Dir:	0.		

## GEOCHECK® - PHYSICAL SETTING SOURCE MAP FINDINGS

Sample date:	10-JUL-13	Finding:	3.4
Chemical:	IRON	Report units:	UG/L
Dir:	100.		
Sample date:	01-JUL-13	Finding:	6.8
Chemical:	PH, FIELD	Report units:	Not Reported
Dir:	0.		
Sample date:	12-JUN-13	Finding:	3.1
Chemical:	IRON	Report units:	UG/L
Dir:	100.		
Sample date:	05-JUN-13	Finding:	7.6
Chemical:	PH, FIELD	Report units:	Not Reported
Dir:	0.		
Sample date:	14-MAY-13	Finding:	3.1
Chemical:	IRON	Report units:	UG/L
Dir:	100.		
Sample date:	08-MAY-13	Finding:	4.
Chemical:	IRON	Report units:	UG/L
Dir:	100.		
Sample date:	06-MAY-13	Finding:	7.3
Chemical:	PH, FIELD	Report units:	Not Reported
Dir:	0.		
Sample date:	01-MAY-13	Finding:	2.7
Chemical:	IRON	Report units:	UG/L
Dir:	100.		
Sample date:	03-APR-13	Finding:	3.1
Chemical:	IRON	Report units:	UG/L
Dir:	100.		
Sample date:	02-APR-13	Finding:	7.4
Chemical:	PH, FIELD	Report units:	Not Reported
Dir:	0.		
Sample date:	27-MAR-13	Finding:	7.2
Chemical:	IRON	Report units:	UG/L
Dir:	100.		
Sample date:	13-MAR-13	Finding:	2.6
Chemical:	IRON	Report units:	UG/L
Dir:	100.		
Sample date:	04-MAR-13	Finding:	7.2
Chemical:	PH, FIELD	Report units:	Not Reported
Dir:	0.		
Sample date:	27-FEB-13	Finding:	3.9
Chemical:	IRON	Report units:	UG/L
Dir:	100.		
Sample date:	20-FEB-13	Finding:	3.3
Chemical:	IRON	Report units:	UG/L
Dir:	100.		
Sample date:	06-FEB-13	Finding:	5.
Chemical:	IRON	Report units:	UG/L

## GEOCHECK® - PHYSICAL SETTING SOURCE MAP FINDINGS

Dir:	100.		
Sample date:	05-FEB-13	Finding:	7.2
Chemical:	PH, FIELD	Report units:	Not Reported
Dir:	0.		
Sample date:	07-JAN-13	Finding:	7.6
Chemical:	PH, FIELD	Report units:	Not Reported
Dir:	0.		
Sample date:	04-DEC-12	Finding:	8.1
Chemical:	PH, FIELD	Report units:	Not Reported
Dir:	0.		
Sample date:	20-NOV-12	Finding:	3.4
Chemical:	MANGANESE	Report units:	UG/L
Dir:	20.		
Sample date:	07-NOV-12	Finding:	3.5
Chemical:	IRON	Report units:	UG/L
Dir:	100.		
Sample date:	06-NOV-12	Finding:	7.3
Chemical:	PH, FIELD	Report units:	Not Reported
Dir:	0.		
Sample date:	02-NOV-12	Finding:	6.7
Chemical:	PH, FIELD	Report units:	Not Reported
Dir:	0.		
Sample date:	24-OCT-12	Finding:	2.5
Chemical:	IRON	Report units:	UG/L
Dir:	100.		
Sample date:	10-OCT-12	Finding:	3.4
Chemical:	IRON	Report units:	UG/L
Dir:	100.		
Sample date:	03-OCT-12	Finding:	19.2
Chemical:	IRON	Report units:	UG/L
Dir:	100.		
Sample date:	02-OCT-12	Finding:	7.5
Chemical:	PH, FIELD	Report units:	Not Reported
Dir:	0.		
Sample date:	26-SEP-12	Finding:	19.9
Chemical:	IRON	Report units:	UG/L
Dir:	100.		
Sample date:	19-SEP-12	Finding:	22.3
Chemical:	IRON	Report units:	UG/L
Dir:	100.		
Sample date:	12-SEP-12	Finding:	14.9
Chemical:	IRON	Report units:	UG/L
Dir:	100.		
Sample date:	05-SEP-12	Finding:	7.
Chemical:	PH, FIELD	Report units:	Not Reported
Dir:	0.		

## GEOCHECK® - PHYSICAL SETTING SOURCE MAP FINDINGS

Sample date:	15-AUG-12	Finding:	4.4
Chemical:	IRON	Report units:	UG/L
Dir:	100.		
Sample date:	08-AUG-12	Finding:	5.3
Chemical:	IRON	Report units:	UG/L
Dir:	100.		
Sample date:	06-AUG-12	Finding:	7.5
Chemical:	PH, FIELD	Report units:	Not Reported
Dir:	0.		
Sample date:	25-JUL-12	Finding:	2.5
Chemical:	IRON	Report units:	UG/L
Dir:	100.		
Sample date:	18-JUL-12	Finding:	6.6
Chemical:	IRON	Report units:	UG/L
Dir:	100.		
Sample date:	11-JUL-12	Finding:	9.3
Chemical:	IRON	Report units:	UG/L
Dir:	100.		
Sample date:	02-JUL-12	Finding:	7.
Chemical:	PH, FIELD	Report units:	Not Reported
Dir:	0.		
Sample date:	20-JUN-12	Finding:	5.3
Chemical:	IRON	Report units:	UG/L
Dir:	100.		
Sample date:	13-JUN-12	Finding:	2.8
Chemical:	IRON	Report units:	UG/L
Dir:	100.		
Sample date:	06-JUN-12	Finding:	2.
Chemical:	IRON	Report units:	UG/L
Dir:	100.		
Sample date:	04-JUN-12	Finding:	7.2
Chemical:	PH, FIELD	Report units:	Not Reported
Dir:	0.		
Sample date:	07-MAY-12	Finding:	6.8
Chemical:	PH, FIELD	Report units:	Not Reported
Dir:	0.		
Sample date:	04-APR-12	Finding:	5.5
Chemical:	IRON	Report units:	UG/L
Dir:	100.		
Sample date:	02-APR-12	Finding:	7.2
Chemical:	PH, FIELD	Report units:	Not Reported
Dir:	0.		
Sample date:	28-MAR-12	Finding:	3.3
Chemical:	IRON	Report units:	UG/L
Dir:	100.		
Sample date:	14-MAR-12	Finding:	2.6
Chemical:	IRON	Report units:	UG/L



## GEOCHECK® - PHYSICAL SETTING SOURCE MAP FINDINGS

Dir:	100.		
Sample date:	07-MAR-12	Finding:	2.2
Chemical:	IRON	Report units:	UG/L
Dir:	100.		
Sample date:	06-MAR-12	Finding:	7.1
Chemical:	PH, FIELD	Report units:	Not Reported
Dir:	0.		
Sample date:	29-FEB-12	Finding:	4.9
Chemical:	IRON	Report units:	UG/L
Dir:	100.		
Sample date:	15-FEB-12	Finding:	6.9
Chemical:	IRON	Report units:	UG/L
Dir:	100.		
Sample date:	15-FEB-12	Finding:	22.3
Chemical:	SOURCE TEMPERATURE C	Report units:	C
Dir:	0.		
Sample date:	06-FEB-12	Finding:	7.1
Chemical:	PH, FIELD	Report units:	Not Reported
Dir:	0.		
Sample date:	11-JAN-12	Finding:	3.7
Chemical:	IRON	Report units:	UG/L
Dir:	100.		
Sample date:	04-JAN-12	Finding:	7.2
Chemical:	PH, FIELD	Report units:	Not Reported
Dir:	0.		
Sample date:	04-JAN-12	Finding:	5.7
Chemical:	IRON	Report units:	UG/L
Dir:	100.		

**B9  
WNW  
1/2 - 1 Mile  
Lower**

**CA WELLS 4202**

Seq:	4202	Prim sta c:	03S/14W-32A02 S
Frds no:	1910134001	County:	19
District:	15	User id:	MET
System no:	1910134	Water type:	G
Source nam:	WELL 08-02	Station ty:	WELL/AMBNT/MUN/INTAKE/SUPPLY
Latitude:	335200.0	Longitude:	1182200.0
Precision:	8	Status:	AR
Comment 1:	Not Reported	Comment 2:	Not Reported
Comment 3:	Not Reported	Comment 4:	Not Reported
Comment 5:	Not Reported	Comment 6:	Not Reported
Comment 7:	Not Reported		
System no:	1910134	System nam:	California Water Service Co. - Herm/Redo
Hqname:	CALIFORNIA WTR SERV CO	Address:	1720 NORTH FIRST ST.
City:	SAN JOSE	State:	CA
Zip:	95112	Zip ext:	Not Reported
Pop serv:	90460	Connection:	24674
Area serve:	HERMOSA REDONDO		

## GEOCHECK® - PHYSICAL SETTING SOURCE MAP FINDINGS

Sample date:	11-JAN-17	Finding:	131.8
Chemical:	BORON	Report units:	UG/L
Dir:	100.		
Sample date:	11-JAN-17	Finding:	77.27
Chemical:	MANGANESE	Report units:	UG/L
Dir:	20.		
Sample date:	11-JAN-17	Finding:	22.
Chemical:	SOURCE TEMPERATURE C	Report units:	C
Dir:	0.		
Sample date:	11-JAN-17	Finding:	1200.
Chemical:	TOTAL DISSOLVED SOLIDS	Report units:	MG/L
Dir:	0.		
Sample date:	11-JAN-17	Finding:	7.1
Chemical:	PH, FIELD	Report units:	Not Reported
Dir:	0.		
Sample date:	11-JAN-17	Finding:	390.
Chemical:	CHLORIDE	Report units:	MG/L
Dir:	0.		
Sample date:	11-JAN-17	Finding:	1800.
Chemical:	SPECIFIC CONDUCTANCE	Report units:	US
Dir:	0.		
Sample date:	28-DEC-16	Finding:	22.
Chemical:	SOURCE TEMPERATURE C	Report units:	C
Dir:	0.		
Sample date:	28-DEC-16	Finding:	0.26
Chemical:	GROSS ALPHA COUNTING ERROR	Report units:	PCI/L
Dir:	0.		
Sample date:	28-DEC-16	Finding:	5.4
Chemical:	GROSS ALPHA	Report units:	PCI/L
Dir:	3.		
Sample date:	28-DEC-16	Finding:	1.1
Chemical:	GROSS ALPHA MDA95	Report units:	PCI/L
Dir:	0.		
Sample date:	28-DEC-16	Finding:	7.6
Chemical:	PH, FIELD	Report units:	Not Reported
Dir:	0.		
Sample date:	08-DEC-16	Finding:	211.7
Chemical:	IRON	Report units:	UG/L
Dir:	100.		
Sample date:	08-DEC-16	Finding:	123.7
Chemical:	BORON	Report units:	UG/L
Dir:	100.		
Sample date:	16-NOV-16	Finding:	190.6
Chemical:	IRON	Report units:	UG/L
Dir:	100.		
Sample date:	16-NOV-16	Finding:	39.3
Chemical:	MAGNESIUM	Report units:	MG/L

## GEOCHECK® - PHYSICAL SETTING SOURCE MAP FINDINGS

Dir:	0.		
Sample date:	16-NOV-16	Finding:	8.273
Chemical:	POTASSIUM	Report units:	MG/L
Dir:	0.		
Sample date:	16-NOV-16	Finding:	126.5
Chemical:	BORON	Report units:	UG/L
Dir:	100.		
Sample date:	12-OCT-16	Finding:	24.
Chemical:	SOURCE TEMPERATURE C	Report units:	C
Dir:	0.		
Sample date:	12-OCT-16	Finding:	125.9
Chemical:	BORON	Report units:	UG/L
Dir:	100.		
Sample date:	12-OCT-16	Finding:	23.5
Chemical:	SOURCE TEMPERATURE C	Report units:	C
Dir:	0.		
Sample date:	12-OCT-16	Finding:	7.7
Chemical:	PH, FIELD	Report units:	Not Reported
Dir:	0.		
Sample date:	12-OCT-16	Finding:	380.
Chemical:	CHLORIDE	Report units:	MG/L
Dir:	0.		
Sample date:	12-OCT-16	Finding:	7.7
Chemical:	PH, FIELD	Report units:	Not Reported
Dir:	0.		
Sample date:	12-OCT-16	Finding:	1800.
Chemical:	SPECIFIC CONDUCTANCE	Report units:	US
Dir:	0.		
Sample date:	12-OCT-16	Finding:	1200.
Chemical:	TOTAL DISSOLVED SOLIDS	Report units:	MG/L
Dir:	0.		
Sample date:	05-OCT-16	Finding:	0.32
Chemical:	RADIUM 226 MDA95	Report units:	PCI/L
Dir:	0.		
Sample date:	05-OCT-16	Finding:	0.29
Chemical:	RADIUM 228 COUNTING ERROR	Report units:	PCI/L
Dir:	0.		
Sample date:	05-OCT-16	Finding:	1.2
Chemical:	RADIUM 228	Report units:	PCI/L
Dir:	1.		
Sample date:	05-OCT-16	Finding:	0.13
Chemical:	RADIUM 226 COUNTING ERROR	Report units:	PCI/L
Dir:	0.		
Sample date:	05-OCT-16	Finding:	0.51
Chemical:	RADIUM 228 MDA95	Report units:	PCI/L
Dir:	0.		

## GEOCHECK® - PHYSICAL SETTING SOURCE MAP FINDINGS

Sample date:	05-OCT-16	Finding:	7.3
Chemical:	PH, FIELD	Report units:	Not Reported
Dir:	0.		
Sample date:	05-OCT-16	Finding:	22.
Chemical:	SOURCE TEMPERATURE C	Report units:	C
Dir:	0.		
Sample date:	05-OCT-16	Finding:	1.2
Chemical:	RADIUM 226	Report units:	PCI/L
Dir:	1.		
Sample date:	27-SEP-16	Finding:	199.9
Chemical:	IRON	Report units:	UG/L
Dir:	100.		
Sample date:	17-AUG-16	Finding:	189.7
Chemical:	IRON	Report units:	UG/L
Dir:	100.		
Sample date:	17-AUG-16	Finding:	119.4
Chemical:	BORON	Report units:	UG/L
Dir:	100.		
Sample date:	17-AUG-16	Finding:	36.83
Chemical:	MAGNESIUM	Report units:	MG/L
Dir:	0.		
Sample date:	26-JUL-16	Finding:	109.6
Chemical:	IRON	Report units:	UG/L
Dir:	100.		
Sample date:	26-JUL-16	Finding:	128.
Chemical:	BORON	Report units:	UG/L
Dir:	100.		
Sample date:	26-JUL-16	Finding:	7.593
Chemical:	POTASSIUM	Report units:	MG/L
Dir:	0.		
Sample date:	26-JUL-16	Finding:	34.12
Chemical:	MAGNESIUM	Report units:	MG/L
Dir:	0.		
Sample date:	06-JUL-16	Finding:	1100.
Chemical:	TOTAL DISSOLVED SOLIDS	Report units:	MG/L
Dir:	0.		
Sample date:	06-JUL-16	Finding:	370.
Chemical:	CHLORIDE	Report units:	MG/L
Dir:	0.		
Sample date:	06-JUL-16	Finding:	1700.
Chemical:	SPECIFIC CONDUCTANCE	Report units:	US
Dir:	0.		
Sample date:	06-JUL-16	Finding:	23.
Chemical:	SOURCE TEMPERATURE C	Report units:	C
Dir:	0.		
Sample date:	06-JUL-16	Finding:	7.13
Chemical:	PH, FIELD	Report units:	Not Reported

## GEOCHECK® - PHYSICAL SETTING SOURCE MAP FINDINGS

Dir:	0.		
Sample date:	06-JUL-16	Finding:	23.3
Chemical:	SOURCE TEMPERATURE C	Report units:	C
Dir:	0.		
Sample date:	06-JUL-16	Finding:	7.1
Chemical:	PH, FIELD	Report units:	Not Reported
Dir:	0.		
Sample date:	15-JUN-16	Finding:	125.6
Chemical:	BORON	Report units:	UG/L
Dir:	100.		
Sample date:	15-JUN-16	Finding:	35.46
Chemical:	MAGNESIUM	Report units:	MG/L
Dir:	0.		
Sample date:	08-JUN-16	Finding:	0.27
Chemical:	GROSS ALPHA COUNTING ERROR	Report units:	PCI/L
Dir:	0.		
Sample date:	08-JUN-16	Finding:	7.6
Chemical:	GROSS ALPHA	Report units:	PCI/L
Dir:	3.		
Sample date:	08-JUN-16	Finding:	1.4
Chemical:	GROSS ALPHA MDA95	Report units:	PCI/L
Dir:	0.		
Sample date:	12-MAY-16	Finding:	127.3
Chemical:	BORON	Report units:	UG/L
Dir:	100.		
Sample date:	12-MAY-16	Finding:	7.116
Chemical:	POTASSIUM	Report units:	MG/L
Dir:	0.		
Sample date:	12-MAY-16	Finding:	31.68
Chemical:	MAGNESIUM	Report units:	MG/L
Dir:	0.		
Sample date:	12-MAY-16	Finding:	67.81
Chemical:	MANGANESE	Report units:	UG/L
Dir:	20.		
Sample date:	09-MAR-16	Finding:	0.92
Chemical:	TOTAL ORGANIC CARBON (TOC)	Report units:	MG/L
Dir:	0.3		
Sample date:	09-MAR-16	Finding:	0.29
Chemical:	AMMONIA (NH3-N)	Report units:	MG/L
Dir:	0.		
Sample date:	09-MAR-16	Finding:	38.85
Chemical:	MAGNESIUM	Report units:	MG/L
Dir:	0.		
Sample date:	09-MAR-16	Finding:	126.8
Chemical:	BORON	Report units:	UG/L
Dir:	100.		

## GEOCHECK® - PHYSICAL SETTING SOURCE MAP FINDINGS

Sample date:	09-MAR-16	Finding:	223.
Chemical:	IRON	Report units:	UG/L
Dir:	100.		
Sample date:	09-MAR-16	Finding:	8.226
Chemical:	POTASSIUM	Report units:	MG/L
Dir:	0.		
Sample date:	03-FEB-16	Finding:	218.4
Chemical:	IRON	Report units:	UG/L
Dir:	100.		
Sample date:	06-JAN-16	Finding:	7.3
Chemical:	PH, FIELD	Report units:	Not Reported
Dir:	0.		
Sample date:	06-JAN-16	Finding:	21.
Chemical:	SOURCE TEMPERATURE C	Report units:	C
Dir:	0.		
Sample date:	06-JAN-16	Finding:	236.2
Chemical:	IRON	Report units:	UG/L
Dir:	100.		
Sample date:	06-JAN-16	Finding:	380.
Chemical:	CHLORIDE	Report units:	MG/L
Dir:	0.		
Sample date:	06-JAN-16	Finding:	1000.
Chemical:	TOTAL DISSOLVED SOLIDS	Report units:	MG/L
Dir:	0.		
Sample date:	06-JAN-16	Finding:	1700.
Chemical:	SPECIFIC CONDUCTANCE	Report units:	US
Dir:	0.		
Sample date:	09-DEC-15	Finding:	219.9
Chemical:	IRON	Report units:	UG/L
Dir:	100.		
Sample date:	09-DEC-15	Finding:	125.1
Chemical:	BORON	Report units:	UG/L
Dir:	100.		
Sample date:	09-DEC-15	Finding:	1.
Chemical:	TOTAL ORGANIC CARBON (TOC)	Report units:	MG/L
Dir:	0.3		
Sample date:	09-DEC-15	Finding:	0.25
Chemical:	AMMONIA (NH3-N)	Report units:	MG/L
Dir:	0.		
Sample date:	18-NOV-15	Finding:	241.5
Chemical:	IRON	Report units:	UG/L
Dir:	100.		
Sample date:	18-NOV-15	Finding:	124.6
Chemical:	BORON	Report units:	UG/L
Dir:	100.		
Sample date:	21-OCT-15	Finding:	239.4
Chemical:	IRON	Report units:	UG/L

## GEOCHECK® - PHYSICAL SETTING SOURCE MAP FINDINGS

Dir:	100.		
Sample date:	21-OCT-15	Finding:	128.1
Chemical:	BORON	Report units:	UG/L
Dir:	100.		
Sample date:	21-OCT-15	Finding:	1000.
Chemical:	TOTAL DISSOLVED SOLIDS	Report units:	MG/L
Dir:	0.		
Sample date:	21-OCT-15	Finding:	360.
Chemical:	CHLORIDE	Report units:	MG/L
Dir:	0.		
Sample date:	21-OCT-15	Finding:	7.2
Chemical:	PH, FIELD	Report units:	Not Reported
Dir:	0.		
Sample date:	21-OCT-15	Finding:	23.
Chemical:	SOURCE TEMPERATURE C	Report units:	C
Dir:	0.		
Sample date:	21-OCT-15	Finding:	1700.
Chemical:	SPECIFIC CONDUCTANCE	Report units:	US
Dir:	0.		
Sample date:	02-SEP-15	Finding:	1.
Chemical:	TOTAL ORGANIC CARBON (TOC)	Report units:	MG/L
Dir:	0.3		
Sample date:	02-SEP-15	Finding:	0.27
Chemical:	AMMONIA (NH3-N)	Report units:	MG/L
Dir:	0.		
Sample date:	02-SEP-15	Finding:	155.
Chemical:	IRON	Report units:	UG/L
Dir:	100.		
Sample date:	06-AUG-15	Finding:	0.3
Chemical:	GROSS ALPHA COUNTING ERROR	Report units:	PCI/L
Dir:	0.		
Sample date:	06-AUG-15	Finding:	6.2
Chemical:	GROSS ALPHA	Report units:	PCI/L
Dir:	3.		
Sample date:	06-AUG-15	Finding:	7.4
Chemical:	PH, FIELD	Report units:	Not Reported
Dir:	0.		
Sample date:	06-AUG-15	Finding:	24.
Chemical:	SOURCE TEMPERATURE C	Report units:	C
Dir:	0.		
Sample date:	06-AUG-15	Finding:	0.63
Chemical:	GROSS ALPHA MDA95	Report units:	PCI/L
Dir:	0.		
Sample date:	05-AUG-15	Finding:	251.5
Chemical:	IRON	Report units:	UG/L
Dir:	100.		

## GEOCHECK® - PHYSICAL SETTING SOURCE MAP FINDINGS

Sample date:	22-JUL-15	Finding:	350.
Chemical:	CHLORIDE	Report units:	MG/L
Dir:	0.		
Sample date:	22-JUL-15	Finding:	7.3
Chemical:	PH, FIELD	Report units:	Not Reported
Dir:	0.		
Sample date:	22-JUL-15	Finding:	1700.
Chemical:	SPECIFIC CONDUCTANCE	Report units:	US
Dir:	0.		
Sample date:	22-JUL-15	Finding:	24.
Chemical:	SOURCE TEMPERATURE C	Report units:	C
Dir:	0.		
Sample date:	22-JUL-15	Finding:	1100.
Chemical:	TOTAL DISSOLVED SOLIDS	Report units:	MG/L
Dir:	0.		
Sample date:	15-JUL-15	Finding:	258.6
Chemical:	IRON	Report units:	UG/L
Dir:	100.		
Sample date:	07-JUL-15	Finding:	7.3
Chemical:	PH, FIELD	Report units:	Not Reported
Dir:	0.		
Sample date:	07-JUL-15	Finding:	22.4
Chemical:	SOURCE TEMPERATURE C	Report units:	C
Dir:	0.		
Sample date:	17-JUN-15	Finding:	2.e-002
Chemical:	NITRATE (AS NO3)	Report units:	MG/L
Dir:	2.		
Sample date:	10-JUN-15	Finding:	0.28
Chemical:	AMMONIA (NH3-N)	Report units:	MG/L
Dir:	0.		
Sample date:	10-JUN-15	Finding:	23.
Chemical:	SOURCE TEMPERATURE C	Report units:	C
Dir:	0.		
Sample date:	10-JUN-15	Finding:	7.4
Chemical:	PH, FIELD	Report units:	Not Reported
Dir:	0.		
Sample date:	10-JUN-15	Finding:	1.
Chemical:	TOTAL ORGANIC CARBON (TOC)	Report units:	MG/L
Dir:	0.3		
Sample date:	03-JUN-15	Finding:	248.9
Chemical:	IRON	Report units:	UG/L
Dir:	100.		
Sample date:	02-JUN-15	Finding:	7.3
Chemical:	PH, FIELD	Report units:	Not Reported
Dir:	0.		
Sample date:	02-JUN-15	Finding:	24.3
Chemical:	SOURCE TEMPERATURE C	Report units:	C



## GEOCHECK® - PHYSICAL SETTING SOURCE MAP FINDINGS

Dir:	0.		
Sample date:	06-MAY-15	Finding:	22.
Chemical:	SOURCE TEMPERATURE C	Report units:	C
Dir:	0.		
Sample date:	06-MAY-15	Finding:	264.9
Chemical:	IRON	Report units:	UG/L
Dir:	100.		
Sample date:	06-MAY-15	Finding:	1100.
Chemical:	TOTAL DISSOLVED SOLIDS	Report units:	MG/L
Dir:	0.		
Sample date:	06-MAY-15	Finding:	390.
Chemical:	CHLORIDE	Report units:	MG/L
Dir:	0.		
Sample date:	06-MAY-15	Finding:	7.2
Chemical:	PH, FIELD	Report units:	Not Reported
Dir:	0.		
Sample date:	06-MAY-15	Finding:	1700.
Chemical:	SPECIFIC CONDUCTANCE	Report units:	US
Dir:	0.		
Sample date:	04-MAY-15	Finding:	22.8
Chemical:	SOURCE TEMPERATURE C	Report units:	C
Dir:	0.		
Sample date:	04-MAY-15	Finding:	7.3
Chemical:	PH, FIELD	Report units:	Not Reported
Dir:	0.		
Sample date:	08-APR-15	Finding:	7.4
Chemical:	PH, FIELD	Report units:	Not Reported
Dir:	0.		
Sample date:	08-APR-15	Finding:	21.4
Chemical:	SOURCE TEMPERATURE C	Report units:	C
Dir:	0.		
Sample date:	08-APR-15	Finding:	7.4
Chemical:	PH, FIELD	Report units:	Not Reported
Dir:	0.		
Sample date:	08-APR-15	Finding:	21.4
Chemical:	SOURCE TEMPERATURE C	Report units:	C
Dir:	0.		
Sample date:	08-APR-15	Finding:	1100.
Chemical:	TOTAL DISSOLVED SOLIDS	Report units:	MG/L
Dir:	0.		
Sample date:	08-APR-15	Finding:	380.
Chemical:	CHLORIDE	Report units:	MG/L
Dir:	0.		
Sample date:	08-APR-15	Finding:	1800.
Chemical:	SPECIFIC CONDUCTANCE	Report units:	US
Dir:	0.		

## GEOCHECK® - PHYSICAL SETTING SOURCE MAP FINDINGS

Sample date:	01-APR-15	Finding:	265.6
Chemical:	IRON	Report units:	UG/L
Dir:	100.		
Sample date:	11-MAR-15	Finding:	0.31
Chemical:	AMMONIA (NH3-N)	Report units:	MG/L
Dir:	0.		
Sample date:	11-MAR-15	Finding:	22.6
Chemical:	SOURCE TEMPERATURE C	Report units:	C
Dir:	0.		
Sample date:	11-MAR-15	Finding:	7.4
Chemical:	PH, FIELD	Report units:	Not Reported
Dir:	0.		
Sample date:	11-MAR-15	Finding:	23.
Chemical:	SOURCE TEMPERATURE C	Report units:	C
Dir:	0.		
Sample date:	11-MAR-15	Finding:	7.4
Chemical:	PH, FIELD	Report units:	Not Reported
Dir:	0.		
Sample date:	11-MAR-15	Finding:	1.08
Chemical:	TOTAL ORGANIC CARBON (TOC)	Report units:	MG/L
Dir:	0.3		
Sample date:	04-MAR-15	Finding:	208.6
Chemical:	IRON	Report units:	UG/L
Dir:	100.		
Sample date:	02-MAR-15	Finding:	7.3
Chemical:	PH, FIELD	Report units:	Not Reported
Dir:	0.		
Sample date:	02-MAR-15	Finding:	22.9
Chemical:	SOURCE TEMPERATURE C	Report units:	C
Dir:	0.		
Sample date:	04-FEB-15	Finding:	223.4
Chemical:	IRON	Report units:	UG/L
Dir:	100.		
Sample date:	07-JAN-15	Finding:	1200.
Chemical:	TOTAL DISSOLVED SOLIDS	Report units:	MG/L
Dir:	0.		
Sample date:	07-JAN-15	Finding:	360.
Chemical:	CHLORIDE	Report units:	MG/L
Dir:	0.		
Sample date:	07-JAN-15	Finding:	1800.
Chemical:	SPECIFIC CONDUCTANCE	Report units:	US
Dir:	0.		
Sample date:	07-JAN-15	Finding:	248.6
Chemical:	IRON	Report units:	UG/L
Dir:	100.		
Sample date:	05-JAN-15	Finding:	7.3
Chemical:	PH, FIELD	Report units:	Not Reported

## GEOCHECK® - PHYSICAL SETTING SOURCE MAP FINDINGS

Dir:	0.		
Sample date:	05-JAN-15	Finding:	22.1
Chemical:	SOURCE TEMPERATURE C	Report units:	C
Dir:	0.		
Sample date:	03-DEC-14	Finding:	0.89
Chemical:	TOTAL ORGANIC CARBON (TOC)	Report units:	MG/L
Dir:	0.3		
Sample date:	03-DEC-14	Finding:	7.4
Chemical:	PH, FIELD	Report units:	Not Reported
Dir:	0.		
Sample date:	03-DEC-14	Finding:	22.
Chemical:	SOURCE TEMPERATURE C	Report units:	C
Dir:	0.		
Sample date:	03-DEC-14	Finding:	7.4
Chemical:	PH, FIELD	Report units:	Not Reported
Dir:	0.		
Sample date:	03-DEC-14	Finding:	22.4
Chemical:	SOURCE TEMPERATURE C	Report units:	C
Dir:	0.		
Sample date:	03-DEC-14	Finding:	0.26
Chemical:	AMMONIA (NH3-N)	Report units:	MG/L
Dir:	0.		
Sample date:	03-DEC-14	Finding:	260.1
Chemical:	IRON	Report units:	UG/L
Dir:	100.		
Sample date:	01-DEC-14	Finding:	22.3
Chemical:	SOURCE TEMPERATURE C	Report units:	C
Dir:	0.		
Sample date:	01-DEC-14	Finding:	7.3
Chemical:	PH, FIELD	Report units:	Not Reported
Dir:	0.		
Sample date:	19-NOV-14	Finding:	290.
Chemical:	IRON	Report units:	UG/L
Dir:	100.		
Sample date:	05-NOV-14	Finding:	261.3
Chemical:	IRON	Report units:	UG/L
Dir:	100.		
Sample date:	03-NOV-14	Finding:	22.3
Chemical:	SOURCE TEMPERATURE C	Report units:	C
Dir:	0.		
Sample date:	03-NOV-14	Finding:	7.4
Chemical:	PH, FIELD	Report units:	Not Reported
Dir:	0.		
Sample date:	08-OCT-14	Finding:	7.4
Chemical:	PH, FIELD	Report units:	Not Reported
Dir:	0.		

## GEOCHECK® - PHYSICAL SETTING SOURCE MAP FINDINGS

Sample date:	08-OCT-14	Finding:	360.
Chemical:	CHLORIDE	Report units:	MG/L
Dir:	0.		
Sample date:	08-OCT-14	Finding:	269.4
Chemical:	IRON	Report units:	UG/L
Dir:	100.		
Sample date:	08-OCT-14	Finding:	23.3
Chemical:	SOURCE TEMPERATURE C	Report units:	C
Dir:	0.		
Sample date:	08-OCT-14	Finding:	7.4
Chemical:	PH, FIELD	Report units:	Not Reported
Dir:	0.		
Sample date:	08-OCT-14	Finding:	1300.
Chemical:	TOTAL DISSOLVED SOLIDS	Report units:	MG/L
Dir:	0.		
Sample date:	08-OCT-14	Finding:	1800.
Chemical:	SPECIFIC CONDUCTANCE	Report units:	US
Dir:	0.		
Sample date:	08-OCT-14	Finding:	23.
Chemical:	SOURCE TEMPERATURE C	Report units:	C
Dir:	0.		
Sample date:	06-OCT-14	Finding:	24.4
Chemical:	SOURCE TEMPERATURE C	Report units:	C
Dir:	0.		
Sample date:	06-OCT-14	Finding:	7.5
Chemical:	PH, FIELD	Report units:	Not Reported
Dir:	0.		
Sample date:	22-SEP-14	Finding:	7.4
Chemical:	PH, FIELD	Report units:	Not Reported
Dir:	0.		
Sample date:	22-SEP-14	Finding:	24.2
Chemical:	SOURCE TEMPERATURE C	Report units:	C
Dir:	0.		
Sample date:	16-SEP-14	Finding:	7.5
Chemical:	PH, FIELD	Report units:	Not Reported
Dir:	0.		
Sample date:	16-SEP-14	Finding:	23.2
Chemical:	SOURCE TEMPERATURE C	Report units:	C
Dir:	0.		
Sample date:	10-SEP-14	Finding:	0.24
Chemical:	AMMONIA (NH3-N)	Report units:	MG/L
Dir:	0.		
Sample date:	10-SEP-14	Finding:	24.
Chemical:	SOURCE TEMPERATURE C	Report units:	C
Dir:	0.		
Sample date:	10-SEP-14	Finding:	7.4
Chemical:	PH, FIELD	Report units:	Not Reported

## GEOCHECK® - PHYSICAL SETTING SOURCE MAP FINDINGS

Dir:	0.		
Sample date:	10-SEP-14	Finding:	262.5
Chemical:	IRON	Report units:	UG/L
Dir:	100.		
Sample date:	10-SEP-14	Finding:	0.91
Chemical:	TOTAL ORGANIC CARBON (TOC)	Report units:	MG/L
Dir:	0.3		
Sample date:	08-SEP-14	Finding:	7.5
Chemical:	PH, FIELD	Report units:	Not Reported
Dir:	0.		
Sample date:	08-SEP-14	Finding:	23.
Chemical:	SOURCE TEMPERATURE C	Report units:	C
Dir:	0.		
Sample date:	02-SEP-14	Finding:	7.4
Chemical:	PH, FIELD	Report units:	Not Reported
Dir:	0.		
Sample date:	21-AUG-14	Finding:	7.5
Chemical:	PH, FIELD	Report units:	Not Reported
Dir:	0.		
Sample date:	21-AUG-14	Finding:	23.8
Chemical:	SOURCE TEMPERATURE C	Report units:	C
Dir:	0.		
Sample date:	06-AUG-14	Finding:	261.3
Chemical:	IRON	Report units:	UG/L
Dir:	100.		
Sample date:	05-AUG-14	Finding:	7.68
Chemical:	PH, FIELD	Report units:	Not Reported
Dir:	0.		
Sample date:	09-JUL-14	Finding:	1200.
Chemical:	TOTAL DISSOLVED SOLIDS	Report units:	MG/L
Dir:	0.		
Sample date:	09-JUL-14	Finding:	266.1
Chemical:	IRON	Report units:	UG/L
Dir:	100.		
Sample date:	09-JUL-14	Finding:	23.8
Chemical:	SOURCE TEMPERATURE C	Report units:	C
Dir:	0.		
Sample date:	09-JUL-14	Finding:	7.5
Chemical:	PH, FIELD	Report units:	Not Reported
Dir:	0.		
Sample date:	09-JUL-14	Finding:	24.
Chemical:	SOURCE TEMPERATURE C	Report units:	C
Dir:	0.		
Sample date:	09-JUL-14	Finding:	1800.
Chemical:	SPECIFIC CONDUCTANCE	Report units:	US
Dir:	0.		

## GEOCHECK® - PHYSICAL SETTING SOURCE MAP FINDINGS

Sample date:	09-JUL-14	Finding:	7.5
Chemical:	PH, FIELD	Report units:	Not Reported
Dir:	0.		
Sample date:	09-JUL-14	Finding:	370.
Chemical:	CHLORIDE	Report units:	MG/L
Dir:	0.		
Sample date:	09-JUL-14	Finding:	1200.
Chemical:	TOTAL DISSOLVED SOLIDS	Report units:	MG/L
Dir:	0.		
Sample date:	02-JUL-14	Finding:	7.1
Chemical:	PH, FIELD	Report units:	Not Reported
Dir:	0.		
Sample date:	11-JUN-14	Finding:	160.
Chemical:	CALCIUM	Report units:	MG/L
Dir:	0.		
Sample date:	11-JUN-14	Finding:	41.
Chemical:	MAGNESIUM	Report units:	MG/L
Dir:	0.		
Sample date:	11-JUN-14	Finding:	140.
Chemical:	SODIUM	Report units:	MG/L
Dir:	0.		
Sample date:	11-JUN-14	Finding:	8.6
Chemical:	POTASSIUM	Report units:	MG/L
Dir:	0.		
Sample date:	11-JUN-14	Finding:	170.
Chemical:	SULFATE	Report units:	MG/L
Dir:	0.5		
Sample date:	11-JUN-14	Finding:	0.27
Chemical:	FLUORIDE (F) (NATURAL-SOURCE)	Report units:	MG/L
Dir:	0.1		
Sample date:	11-JUN-14	Finding:	280.
Chemical:	BARIUM	Report units:	UG/L
Dir:	100.		
Sample date:	11-JUN-14	Finding:	300.
Chemical:	IRON	Report units:	UG/L
Dir:	100.		
Sample date:	11-JUN-14	Finding:	6.5
Chemical:	SELENIUM	Report units:	UG/L
Dir:	5.		
Sample date:	11-JUN-14	Finding:	1100.
Chemical:	TOTAL DISSOLVED SOLIDS	Report units:	MG/L
Dir:	0.		
Sample date:	11-JUN-14	Finding:	0.79
Chemical:	LANGELIER INDEX @ 60 C	Report units:	Not Reported
Dir:	0.		
Sample date:	11-JUN-14	Finding:	0.85
Chemical:	TURBIDITY, LABORATORY	Report units:	NTU

## GEOCHECK® - PHYSICAL SETTING SOURCE MAP FINDINGS

Dir:	0.1		
Sample date:	11-JUN-14	Finding:	13.
Chemical:	AGGRSSIVE INDEX (CORROSIVITY)	Report units:	Not Reported
Dir:	0.		
Sample date:	11-JUN-14	Finding:	580.
Chemical:	HARDNESS (TOTAL) AS CaCO3	Report units:	MG/L
Dir:	0.		
Sample date:	11-JUN-14	Finding:	180.
Chemical:	BICARBONATE ALKALINITY	Report units:	MG/L
Dir:	0.		
Sample date:	11-JUN-14	Finding:	150.
Chemical:	ALKALINITY (TOTAL) AS CaCO3	Report units:	MG/L
Dir:	0.		
Sample date:	11-JUN-14	Finding:	7.4
Chemical:	PH, LABORATORY	Report units:	Not Reported
Dir:	0.		
Sample date:	11-JUN-14	Finding:	1700.
Chemical:	SPECIFIC CONDUCTANCE	Report units:	US
Dir:	0.		
Sample date:	11-JUN-14	Finding:	5.
Chemical:	COLOR	Report units:	UNITS
Dir:	0.		
Sample date:	11-JUN-14	Finding:	233.6
Chemical:	IRON	Report units:	UG/L
Dir:	100.		
Sample date:	11-JUN-14	Finding:	0.25
Chemical:	AMMONIA (NH3-N)	Report units:	MG/L
Dir:	0.		
Sample date:	11-JUN-14	Finding:	7.4
Chemical:	PH, FIELD	Report units:	Not Reported
Dir:	0.		
Sample date:	11-JUN-14	Finding:	23.
Chemical:	SOURCE TEMPERATURE C	Report units:	C
Dir:	0.		
Sample date:	11-JUN-14	Finding:	7.4
Chemical:	PH, FIELD	Report units:	Not Reported
Dir:	0.		
Sample date:	11-JUN-14	Finding:	23.4
Chemical:	SOURCE TEMPERATURE C	Report units:	C
Dir:	0.		
Sample date:	11-JUN-14	Finding:	0.9
Chemical:	TOTAL ORGANIC CARBON (TOC)	Report units:	MG/L
Dir:	0.3		
Sample date:	11-JUN-14	Finding:	7.4
Chemical:	PH, FIELD	Report units:	Not Reported
Dir:	0.		

## GEOCHECK® - PHYSICAL SETTING SOURCE MAP FINDINGS

Sample date:	11-JUN-14	Finding:	23.
Chemical:	SOURCE TEMPERATURE C	Report units:	C
Dir:	0.		
Sample date:	11-JUN-14	Finding:	7.4
Chemical:	PH, FIELD	Report units:	Not Reported
Dir:	0.		
Sample date:	11-JUN-14	Finding:	23.4
Chemical:	SOURCE TEMPERATURE C	Report units:	C
Dir:	0.		
Sample date:	11-JUN-14	Finding:	7.4
Chemical:	PH, FIELD	Report units:	Not Reported
Dir:	0.		
Sample date:	11-JUN-14	Finding:	23.
Chemical:	SOURCE TEMPERATURE C	Report units:	C
Dir:	0.		
Sample date:	11-JUN-14	Finding:	390.
Chemical:	CHLORIDE	Report units:	MG/L
Dir:	0.		
Sample date:	02-JUN-14	Finding:	7.4
Chemical:	PH, FIELD	Report units:	Not Reported
Dir:	0.		
Sample date:	21-MAY-14	Finding:	238.2
Chemical:	IRON	Report units:	UG/L
Dir:	100.		
Sample date:	05-MAY-14	Finding:	7.5
Chemical:	PH, FIELD	Report units:	Not Reported
Dir:	0.		
Sample date:	16-APR-14	Finding:	200.
Chemical:	MANGANESE	Report units:	UG/L
Dir:	20.		
Sample date:	16-APR-14	Finding:	290.
Chemical:	IRON	Report units:	UG/L
Dir:	100.		
Sample date:	09-APR-14	Finding:	22.
Chemical:	SOURCE TEMPERATURE C	Report units:	C
Dir:	0.		
Sample date:	09-APR-14	Finding:	1800.
Chemical:	SPECIFIC CONDUCTANCE	Report units:	US
Dir:	0.		
Sample date:	09-APR-14	Finding:	7.7
Chemical:	PH, FIELD	Report units:	Not Reported
Dir:	0.		
Sample date:	09-APR-14	Finding:	370.
Chemical:	CHLORIDE	Report units:	MG/L
Dir:	0.		
Sample date:	09-APR-14	Finding:	270.
Chemical:	IRON	Report units:	UG/L



## GEOCHECK® - PHYSICAL SETTING SOURCE MAP FINDINGS

Dir:	100.		
Sample date:	09-APR-14	Finding:	1100.
Chemical:	TOTAL DISSOLVED SOLIDS	Report units:	MG/L
Dir:	0.		
Sample date:	12-MAR-14	Finding:	0.24
Chemical:	AMMONIA (NH3-N)	Report units:	MG/L
Dir:	0.		
Sample date:	12-MAR-14	Finding:	7.4
Chemical:	PH, FIELD	Report units:	Not Reported
Dir:	0.		
Sample date:	12-MAR-14	Finding:	22.
Chemical:	SOURCE TEMPERATURE C	Report units:	C
Dir:	0.		
Sample date:	12-MAR-14	Finding:	1.1
Chemical:	TOTAL ORGANIC CARBON (TOC)	Report units:	MG/L
Dir:	0.3		
Sample date:	05-MAR-14	Finding:	237.6
Chemical:	IRON	Report units:	UG/L
Dir:	100.		
Sample date:	04-MAR-14	Finding:	6.8
Chemical:	PH, FIELD	Report units:	Not Reported
Dir:	0.		
Sample date:	05-FEB-14	Finding:	21.6
Chemical:	SOURCE TEMPERATURE C	Report units:	C
Dir:	0.		
Sample date:	05-FEB-14	Finding:	244.1
Chemical:	IRON	Report units:	UG/L
Dir:	100.		
Sample date:	05-FEB-14	Finding:	7.3
Chemical:	PH, FIELD	Report units:	Not Reported
Dir:	0.		
Sample date:	04-FEB-14	Finding:	7.2
Chemical:	PH, FIELD	Report units:	Not Reported
Dir:	0.		
Sample date:	15-JAN-14	Finding:	7.2
Chemical:	PH, FIELD	Report units:	Not Reported
Dir:	0.		
Sample date:	15-JAN-14	Finding:	1100.
Chemical:	TOTAL DISSOLVED SOLIDS	Report units:	MG/L
Dir:	0.		
Sample date:	15-JAN-14	Finding:	260.
Chemical:	IRON	Report units:	UG/L
Dir:	100.		
Sample date:	15-JAN-14	Finding:	370.
Chemical:	CHLORIDE	Report units:	MG/L
Dir:	0.		

## GEOCHECK® - PHYSICAL SETTING SOURCE MAP FINDINGS

Sample date:	15-JAN-14	Finding:	24.
Chemical:	SOURCE TEMPERATURE C	Report units:	C
Dir:	0.		
Sample date:	08-JAN-14	Finding:	252.2
Chemical:	IRON	Report units:	UG/L
Dir:	100.		
Sample date:	06-JAN-14	Finding:	6.9
Chemical:	PH, FIELD	Report units:	Not Reported
Dir:	0.		
Sample date:	04-DEC-13	Finding:	0.32
Chemical:	AMMONIA (NH3-N)	Report units:	MG/L
Dir:	0.		
Sample date:	04-DEC-13	Finding:	198.1
Chemical:	IRON	Report units:	UG/L
Dir:	100.		
Sample date:	04-DEC-13	Finding:	0.97
Chemical:	TOTAL ORGANIC CARBON (TOC)	Report units:	MG/L
Dir:	0.3		
Sample date:	02-DEC-13	Finding:	7.2
Chemical:	PH, FIELD	Report units:	Not Reported
Dir:	0.		
Sample date:	04-NOV-13	Finding:	7.2
Chemical:	PH, FIELD	Report units:	Not Reported
Dir:	0.		
Sample date:	04-NOV-13	Finding:	284.2
Chemical:	IRON	Report units:	UG/L
Dir:	100.		
Sample date:	09-OCT-13	Finding:	390.
Chemical:	CHLORIDE	Report units:	MG/L
Dir:	0.		
Sample date:	09-OCT-13	Finding:	1800.
Chemical:	SPECIFIC CONDUCTANCE	Report units:	US
Dir:	0.		
Sample date:	09-OCT-13	Finding:	292.4
Chemical:	IRON	Report units:	UG/L
Dir:	100.		
Sample date:	09-OCT-13	Finding:	1100.
Chemical:	TOTAL DISSOLVED SOLIDS	Report units:	MG/L
Dir:	0.		
Sample date:	07-OCT-13	Finding:	7.1
Chemical:	PH, FIELD	Report units:	Not Reported
Dir:	0.		
Sample date:	10-SEP-13	Finding:	6.3
Chemical:	PH, FIELD	Report units:	Not Reported
Dir:	0.		
Sample date:	10-SEP-13	Finding:	260.6
Chemical:	IRON	Report units:	UG/L

## GEOCHECK® - PHYSICAL SETTING SOURCE MAP FINDINGS

Dir:	100.		
Sample date:	10-SEP-13	Finding:	23.5
Chemical:	SOURCE TEMPERATURE C	Report units:	C
Dir:	0.		
Sample date:	04-SEP-13	Finding:	0.9
Chemical:	TOTAL ORGANIC CARBON (TOC)	Report units:	MG/L
Dir:	0.3		
Sample date:	04-SEP-13	Finding:	7.1
Chemical:	PH, FIELD	Report units:	Not Reported
Dir:	0.		
Sample date:	04-SEP-13	Finding:	0.27
Chemical:	AMMONIA (NH3-N)	Report units:	MG/L
Dir:	0.		
Sample date:	21-AUG-13	Finding:	1100.
Chemical:	TOTAL DISSOLVED SOLIDS	Report units:	MG/L
Dir:	0.		
Sample date:	21-AUG-13	Finding:	380.
Chemical:	CHLORIDE	Report units:	MG/L
Dir:	0.		
Sample date:	21-AUG-13	Finding:	1700.
Chemical:	SPECIFIC CONDUCTANCE	Report units:	US
Dir:	0.		
Sample date:	07-AUG-13	Finding:	259.8
Chemical:	IRON	Report units:	UG/L
Dir:	100.		
Sample date:	05-AUG-13	Finding:	6.6
Chemical:	PH, FIELD	Report units:	Not Reported
Dir:	0.		
Sample date:	10-JUL-13	Finding:	262.7
Chemical:	IRON	Report units:	UG/L
Dir:	100.		
Sample date:	01-JUL-13	Finding:	6.8
Chemical:	PH, FIELD	Report units:	Not Reported
Dir:	0.		
Sample date:	12-JUN-13	Finding:	277.5
Chemical:	IRON	Report units:	UG/L
Dir:	100.		
Sample date:	05-JUN-13	Finding:	7.6
Chemical:	PH, FIELD	Report units:	Not Reported
Dir:	0.		
Sample date:	05-JUN-13	Finding:	7.6
Chemical:	PH, FIELD	Report units:	Not Reported
Dir:	0.		
Sample date:	05-JUN-13	Finding:	22.1
Chemical:	SOURCE TEMPERATURE C	Report units:	C
Dir:	0.		

## GEOCHECK® - PHYSICAL SETTING SOURCE MAP FINDINGS

Sample date:	05-JUN-13	Finding:	7.6
Chemical:	PH, FIELD	Report units:	Not Reported
Dir:	0.		
Sample date:	05-JUN-13	Finding:	259.8
Chemical:	IRON	Report units:	UG/L
Dir:	100.		
Sample date:	05-JUN-13	Finding:	0.26
Chemical:	AMMONIA (NH3-N)	Report units:	MG/L
Dir:	0.		
Sample date:	05-JUN-13	Finding:	22.1
Chemical:	SOURCE TEMPERATURE C	Report units:	C
Dir:	0.		
Sample date:	05-JUN-13	Finding:	7.6
Chemical:	PH, FIELD	Report units:	Not Reported
Dir:	0.		
Sample date:	05-JUN-13	Finding:	1.
Chemical:	TOTAL ORGANIC CARBON (TOC)	Report units:	MG/L
Dir:	0.3		
Sample date:	05-JUN-13	Finding:	22.1
Chemical:	SOURCE TEMPERATURE C	Report units:	C
Dir:	0.		
Sample date:	29-MAY-13	Finding:	268.9
Chemical:	IRON	Report units:	UG/L
Dir:	100.		
Sample date:	22-MAY-13	Finding:	270.7
Chemical:	IRON	Report units:	UG/L
Dir:	100.		
Sample date:	14-MAY-13	Finding:	258.6
Chemical:	IRON	Report units:	UG/L
Dir:	100.		
Sample date:	08-MAY-13	Finding:	273.2
Chemical:	IRON	Report units:	UG/L
Dir:	100.		
Sample date:	06-MAY-13	Finding:	7.3
Chemical:	PH, FIELD	Report units:	Not Reported
Dir:	0.		
Sample date:	01-MAY-13	Finding:	266.8
Chemical:	IRON	Report units:	UG/L
Dir:	100.		
Sample date:	25-APR-13	Finding:	269.7
Chemical:	IRON	Report units:	UG/L
Dir:	100.		
Sample date:	17-APR-13	Finding:	261.
Chemical:	IRON	Report units:	UG/L
Dir:	100.		
Sample date:	10-APR-13	Finding:	1000.
Chemical:	TOTAL DISSOLVED SOLIDS	Report units:	MG/L

## GEOCHECK® - PHYSICAL SETTING SOURCE MAP FINDINGS

Dir:	0.		
Sample date:	10-APR-13	Finding:	1800.
Chemical:	SPECIFIC CONDUCTANCE	Report units:	US
Dir:	0.		
Sample date:	10-APR-13	Finding:	262.7
Chemical:	IRON	Report units:	UG/L
Dir:	100.		
Sample date:	10-APR-13	Finding:	370.
Chemical:	CHLORIDE	Report units:	MG/L
Dir:	0.		
Sample date:	03-APR-13	Finding:	269.3
Chemical:	IRON	Report units:	UG/L
Dir:	100.		
Sample date:	02-APR-13	Finding:	7.4
Chemical:	PH, FIELD	Report units:	Not Reported
Dir:	0.		
Sample date:	27-MAR-13	Finding:	267.9
Chemical:	IRON	Report units:	UG/L
Dir:	100.		
Sample date:	20-MAR-13	Finding:	262.8
Chemical:	IRON	Report units:	UG/L
Dir:	100.		
Sample date:	13-MAR-13	Finding:	265.5
Chemical:	IRON	Report units:	UG/L
Dir:	100.		
Sample date:	06-MAR-13	Finding:	219.3
Chemical:	IRON	Report units:	UG/L
Dir:	100.		
Sample date:	06-MAR-13	Finding:	0.25
Chemical:	AMMONIA (NH3-N)	Report units:	MG/L
Dir:	0.		
Sample date:	06-MAR-13	Finding:	1.
Chemical:	TOTAL ORGANIC CARBON (TOC)	Report units:	MG/L
Dir:	0.3		
Sample date:	04-MAR-13	Finding:	7.2
Chemical:	PH, FIELD	Report units:	Not Reported
Dir:	0.		
Sample date:	27-FEB-13	Finding:	259.1
Chemical:	IRON	Report units:	UG/L
Dir:	100.		
Sample date:	20-FEB-13	Finding:	249.4
Chemical:	IRON	Report units:	UG/L
Dir:	100.		
Sample date:	13-FEB-13	Finding:	237.5
Chemical:	IRON	Report units:	UG/L
Dir:	100.		

## GEOCHECK® - PHYSICAL SETTING SOURCE MAP FINDINGS

Sample date:	06-FEB-13	Finding:	158.6
Chemical:	IRON	Report units:	UG/L
Dir:	100.		
Sample date:	05-FEB-13	Finding:	7.2
Chemical:	PH, FIELD	Report units:	Not Reported
Dir:	0.		
Sample date:	31-JAN-13	Finding:	15.4
Chemical:	IRON	Report units:	UG/L
Dir:	100.		
Sample date:	31-JAN-13	Finding:	32.1
Chemical:	MANGANESE	Report units:	UG/L
Dir:	20.		
Sample date:	16-JAN-13	Finding:	268.7
Chemical:	IRON	Report units:	UG/L
Dir:	100.		
Sample date:	09-JAN-13	Finding:	269.4
Chemical:	IRON	Report units:	UG/L
Dir:	100.		
Sample date:	09-JAN-13	Finding:	380.
Chemical:	CHLORIDE	Report units:	MG/L
Dir:	0.		
Sample date:	09-JAN-13	Finding:	1000.
Chemical:	TOTAL DISSOLVED SOLIDS	Report units:	MG/L
Dir:	0.		
Sample date:	09-JAN-13	Finding:	1800.
Chemical:	SPECIFIC CONDUCTANCE	Report units:	US
Dir:	0.		
Sample date:	07-JAN-13	Finding:	7.6
Chemical:	PH, FIELD	Report units:	Not Reported
Dir:	0.		
Sample date:	02-JAN-13	Finding:	268.
Chemical:	IRON	Report units:	UG/L
Dir:	100.		
Sample date:	27-DEC-12	Finding:	0.39
Chemical:	AMMONIA (NH3-N)	Report units:	MG/L
Dir:	0.		
Sample date:	27-DEC-12	Finding:	1.4
Chemical:	TOTAL ORGANIC CARBON (TOC)	Report units:	MG/L
Dir:	0.3		
Sample date:	26-DEC-12	Finding:	254.1
Chemical:	IRON	Report units:	UG/L
Dir:	100.		
Sample date:	18-DEC-12	Finding:	248.5
Chemical:	IRON	Report units:	UG/L
Dir:	100.		
Sample date:	12-DEC-12	Finding:	280.8
Chemical:	IRON	Report units:	UG/L

## GEOCHECK® - PHYSICAL SETTING SOURCE MAP FINDINGS

Dir:	100.		
Sample date:	05-DEC-12	Finding:	269.6
Chemical:	IRON	Report units:	UG/L
Dir:	100.		
Sample date:	04-DEC-12	Finding:	7.9
Chemical:	PH, FIELD	Report units:	Not Reported
Dir:	0.		
Sample date:	28-NOV-12	Finding:	239.5
Chemical:	IRON	Report units:	UG/L
Dir:	100.		
Sample date:	20-NOV-12	Finding:	92.2
Chemical:	MANGANESE	Report units:	UG/L
Dir:	20.		
Sample date:	20-NOV-12	Finding:	20.
Chemical:	IRON	Report units:	UG/L
Dir:	100.		
Sample date:	07-NOV-12	Finding:	270.8
Chemical:	IRON	Report units:	UG/L
Dir:	100.		
Sample date:	06-NOV-12	Finding:	7.3
Chemical:	PH, FIELD	Report units:	Not Reported
Dir:	0.		
Sample date:	02-NOV-12	Finding:	6.6
Chemical:	PH, FIELD	Report units:	Not Reported
Dir:	0.		
Sample date:	31-OCT-12	Finding:	273.8
Chemical:	IRON	Report units:	UG/L
Dir:	100.		
Sample date:	26-OCT-12	Finding:	7.3
Chemical:	PH, FIELD	Report units:	Not Reported
Dir:	0.		
Sample date:	24-OCT-12	Finding:	281.2
Chemical:	IRON	Report units:	UG/L
Dir:	100.		
Sample date:	18-OCT-12	Finding:	1300.
Chemical:	TOTAL DISSOLVED SOLIDS	Report units:	MG/L
Dir:	0.		
Sample date:	18-OCT-12	Finding:	380.
Chemical:	CHLORIDE	Report units:	MG/L
Dir:	0.		
Sample date:	18-OCT-12	Finding:	1600.
Chemical:	SPECIFIC CONDUCTANCE	Report units:	US
Dir:	0.		
Sample date:	17-OCT-12	Finding:	288.5
Chemical:	IRON	Report units:	UG/L
Dir:	100.		

## GEOCHECK® - PHYSICAL SETTING SOURCE MAP FINDINGS

Sample date:	10-OCT-12	Finding:	279.7
Chemical:	IRON	Report units:	UG/L
Dir:	100.		
Sample date:	03-OCT-12	Finding:	242.7
Chemical:	IRON	Report units:	UG/L
Dir:	100.		
Sample date:	02-OCT-12	Finding:	7.5
Chemical:	PH, FIELD	Report units:	Not Reported
Dir:	0.		
Sample date:	26-SEP-12	Finding:	231.3
Chemical:	IRON	Report units:	UG/L
Dir:	100.		
Sample date:	19-SEP-12	Finding:	237.2
Chemical:	IRON	Report units:	UG/L
Dir:	100.		
Sample date:	12-SEP-12	Finding:	236.5
Chemical:	IRON	Report units:	UG/L
Dir:	100.		
Sample date:	12-SEP-12	Finding:	1.
Chemical:	TOTAL ORGANIC CARBON (TOC)	Report units:	MG/L
Dir:	0.3		
Sample date:	12-SEP-12	Finding:	0.39
Chemical:	AMMONIA (NH3-N)	Report units:	MG/L
Dir:	0.		
Sample date:	05-SEP-12	Finding:	7.1
Chemical:	PH, FIELD	Report units:	Not Reported
Dir:	0.		
Sample date:	05-SEP-12	Finding:	248.2
Chemical:	IRON	Report units:	UG/L
Dir:	100.		
Sample date:	29-AUG-12	Finding:	243.9
Chemical:	IRON	Report units:	UG/L
Dir:	100.		
Sample date:	23-AUG-12	Finding:	252.7
Chemical:	IRON	Report units:	UG/L
Dir:	100.		
Sample date:	15-AUG-12	Finding:	274.
Chemical:	IRON	Report units:	UG/L
Dir:	100.		
Sample date:	08-AUG-12	Finding:	259.3
Chemical:	IRON	Report units:	UG/L
Dir:	100.		
Sample date:	06-AUG-12	Finding:	7.5
Chemical:	PH, FIELD	Report units:	Not Reported
Dir:	0.		
Sample date:	01-AUG-12	Finding:	270.3
Chemical:	IRON	Report units:	UG/L



## GEOCHECK® - PHYSICAL SETTING SOURCE MAP FINDINGS

Dir:	100.		
Sample date:	25-JUL-12	Finding:	380.
Chemical:	CHLORIDE	Report units:	MG/L
Dir:	0.		
Sample date:	25-JUL-12	Finding:	1700.
Chemical:	SPECIFIC CONDUCTANCE	Report units:	US
Dir:	0.		
Sample date:	25-JUL-12	Finding:	275.4
Chemical:	IRON	Report units:	UG/L
Dir:	100.		
Sample date:	25-JUL-12	Finding:	1200.
Chemical:	TOTAL DISSOLVED SOLIDS	Report units:	MG/L
Dir:	0.		
Sample date:	18-JUL-12	Finding:	272.5
Chemical:	IRON	Report units:	UG/L
Dir:	100.		
Sample date:	11-JUL-12	Finding:	236.
Chemical:	IRON	Report units:	UG/L
Dir:	100.		
Sample date:	05-JUL-12	Finding:	284.1
Chemical:	IRON	Report units:	UG/L
Dir:	100.		
Sample date:	02-JUL-12	Finding:	7.
Chemical:	PH, FIELD	Report units:	Not Reported
Dir:	0.		
Sample date:	27-JUN-12	Finding:	282.
Chemical:	IRON	Report units:	UG/L
Dir:	100.		
Sample date:	20-JUN-12	Finding:	282.
Chemical:	IRON	Report units:	UG/L
Dir:	100.		
Sample date:	18-JUN-12	Finding:	1.2
Chemical:	TOTAL ORGANIC CARBON (TOC)	Report units:	MG/L
Dir:	0.3		
Sample date:	18-JUN-12	Finding:	0.37
Chemical:	AMMONIA (NH3-N)	Report units:	MG/L
Dir:	0.		
Sample date:	13-JUN-12	Finding:	294.8
Chemical:	IRON	Report units:	UG/L
Dir:	100.		
Sample date:	11-JUN-12	Finding:	2.8e-002
Chemical:	NITRATE (AS NO3)	Report units:	MG/L
Dir:	2.		
Sample date:	06-JUN-12	Finding:	300.8
Chemical:	IRON	Report units:	UG/L
Dir:	100.		

## GEOCHECK® - PHYSICAL SETTING SOURCE MAP FINDINGS

Sample date:	06-JUN-12	Finding:	205.1
Chemical:	MANGANESE	Report units:	UG/L
Dir:	20.		
Sample date:	04-JUN-12	Finding:	7.2
Chemical:	PH, FIELD	Report units:	Not Reported
Dir:	0.		
Sample date:	30-MAY-12	Finding:	279.
Chemical:	IRON	Report units:	UG/L
Dir:	100.		
Sample date:	23-MAY-12	Finding:	270.
Chemical:	IRON	Report units:	UG/L
Dir:	100.		
Sample date:	16-MAY-12	Finding:	260.
Chemical:	IRON	Report units:	UG/L
Dir:	100.		
Sample date:	09-MAY-12	Finding:	251.4
Chemical:	IRON	Report units:	UG/L
Dir:	100.		
Sample date:	07-MAY-12	Finding:	8.7
Chemical:	PH, FIELD	Report units:	Not Reported
Dir:	0.		
Sample date:	02-MAY-12	Finding:	248.1
Chemical:	IRON	Report units:	UG/L
Dir:	100.		
Sample date:	25-APR-12	Finding:	279.3
Chemical:	IRON	Report units:	UG/L
Dir:	100.		
Sample date:	18-APR-12	Finding:	269.3
Chemical:	IRON	Report units:	UG/L
Dir:	100.		
Sample date:	17-APR-12	Finding:	1700.
Chemical:	SPECIFIC CONDUCTANCE	Report units:	US
Dir:	0.		
Sample date:	17-APR-12	Finding:	1200.
Chemical:	TOTAL DISSOLVED SOLIDS	Report units:	MG/L
Dir:	0.		
Sample date:	17-APR-12	Finding:	380.
Chemical:	CHLORIDE	Report units:	MG/L
Dir:	0.		
Sample date:	11-APR-12	Finding:	258.2
Chemical:	IRON	Report units:	UG/L
Dir:	100.		
Sample date:	04-APR-12	Finding:	251.1
Chemical:	IRON	Report units:	UG/L
Dir:	100.		
Sample date:	02-APR-12	Finding:	7.2
Chemical:	PH, FIELD	Report units:	Not Reported

## GEOCHECK® - PHYSICAL SETTING SOURCE MAP FINDINGS

Dir:	0.		
Sample date:	28-MAR-12	Finding:	252.7
Chemical:	IRON	Report units:	UG/L
Dir:	100.		
Sample date:	21-MAR-12	Finding:	241.3
Chemical:	IRON	Report units:	UG/L
Dir:	100.		
Sample date:	15-MAR-12	Finding:	1.
Chemical:	TOTAL ORGANIC CARBON (TOC)	Report units:	MG/L
Dir:	0.3		
Sample date:	15-MAR-12	Finding:	0.33
Chemical:	AMMONIA (NH3-N)	Report units:	MG/L
Dir:	0.		
Sample date:	14-MAR-12	Finding:	287.6
Chemical:	IRON	Report units:	UG/L
Dir:	100.		
Sample date:	07-MAR-12	Finding:	279.3
Chemical:	IRON	Report units:	UG/L
Dir:	100.		
Sample date:	06-MAR-12	Finding:	7.1
Chemical:	PH, FIELD	Report units:	Not Reported
Dir:	0.		
Sample date:	29-FEB-12	Finding:	291.4
Chemical:	IRON	Report units:	UG/L
Dir:	100.		
Sample date:	22-FEB-12	Finding:	291.2
Chemical:	IRON	Report units:	UG/L
Dir:	100.		
Sample date:	15-FEB-12	Finding:	22.3
Chemical:	SOURCE TEMPERATURE C	Report units:	C
Dir:	0.		
Sample date:	15-FEB-12	Finding:	286.4
Chemical:	IRON	Report units:	UG/L
Dir:	100.		
Sample date:	08-FEB-12	Finding:	289.5
Chemical:	IRON	Report units:	UG/L
Dir:	100.		
Sample date:	08-FEB-12	Finding:	201.
Chemical:	MANGANESE	Report units:	UG/L
Dir:	20.		
Sample date:	06-FEB-12	Finding:	7.1
Chemical:	PH, FIELD	Report units:	Not Reported
Dir:	0.		
Sample date:	01-FEB-12	Finding:	285.8
Chemical:	IRON	Report units:	UG/L
Dir:	100.		

## GEOCHECK® - PHYSICAL SETTING SOURCE MAP FINDINGS

Sample date:	25-JAN-12	Finding:	274.8
Chemical:	IRON	Report units:	UG/L
Dir:	100.		
Sample date:	18-JAN-12	Finding:	279.7
Chemical:	IRON	Report units:	UG/L
Dir:	100.		
Sample date:	18-JAN-12	Finding:	1200.
Chemical:	TOTAL DISSOLVED SOLIDS	Report units:	MG/L
Dir:	0.		
Sample date:	18-JAN-12	Finding:	380.
Chemical:	CHLORIDE	Report units:	MG/L
Dir:	0.		
Sample date:	18-JAN-12	Finding:	1700.
Chemical:	SPECIFIC CONDUCTANCE	Report units:	US
Dir:	0.		
Sample date:	11-JAN-12	Finding:	293.9
Chemical:	IRON	Report units:	UG/L
Dir:	100.		
Sample date:	04-JAN-12	Finding:	277.5
Chemical:	IRON	Report units:	UG/L
Dir:	100.		
Sample date:	04-JAN-12	Finding:	7.2
Chemical:	PH, FIELD	Report units:	Not Reported
Dir:	0.		

**10  
SSE  
1/2 - 1 Mile  
Lower**

**CA WELLS      CADWR8000005860**

State Well #:	04S14W04Q002S	Station ID:	46585
Well Name:	Mariner_2	Well Use:	Observation
Well Type:	Part of a nested/multi-completion well		
Well Depth:	550	Basin Name:	West Coast
Well Completion Rpt #:	e0137343		

**11  
NW  
1/2 - 1 Mile  
Lower**

**FED USGS      USGS40000138709**

Organization ID:	USGS-CA		
Organization Name:	USGS California Water Science Center		
Monitor Location:	003S014W32A002S	Type:	Well
Description:	Not Reported	HUC:	Not Reported
Drainage Area:	Not Reported	Drainage Area Units:	Not Reported
Contrib Drainage Area:	Not Reported	Contrib Drainage Area Unts:	Not Reported
Aquifer:	California Coastal Basin aquifers		
Formation Type:	Not Reported	Aquifer Type:	Not Reported
Construction Date:	19710215	Well Depth:	350
Well Depth Units:	ft	Well Hole Depth:	Not Reported
Well Hole Depth Units:	Not Reported		

## GEOCHECK® - PHYSICAL SETTING SOURCE MAP FINDINGS

Map ID  
 Direction  
 Distance  
 Elevation

Database      EDR ID Number

**12**  
**South**  
**1/2 - 1 Mile**  
**Higher**

**FED USGS      USGS40000138566**

Organization ID:	USGS-CA		
Organization Name:	USGS California Water Science Center		
Monitor Location:	004S014W09D001S	Type:	Well
Description:	SOUNDED 646.5 9/1/95	HUC:	18070104
Drainage Area:	Not Reported	Drainage Area Units:	Not Reported
Contrib Drainage Area:	Not Reported	Contrib Drainage Area Unts:	Not Reported
Aquifer:	California Coastal Basin aquifers		
Formation Type:	Not Reported	Aquifer Type:	Not Reported
Construction Date:	Not Reported	Well Depth:	655
Well Depth Units:	ft	Well Hole Depth:	Not Reported
Well Hole Depth Units:	Not Reported		

Ground water levels,Number of Measurements:	1	Level reading date:	1995-09-01
Feet below surface:	114.21	Feet to sea level:	Not Reported
Note:	Not Reported		

# GEOCHECK® - PHYSICAL SETTING SOURCE MAP FINDINGS

Map ID  
Direction  
Distance

Database EDR ID Number

**1**

**West**

**1/4 - 1/2 Mile**

**OIL\_GAS**

**CAOG13000005540**

API #:	0403705886	Well #:	1
Well Status:	Plugged	Well Type:	DH
Operator Name:	Shell Western E&P Inc.	Lease Name:	Lloyd-Dabney
Field Name:	Any Field	Area Name:	Any Area
GIS Source:	hud	Confidential Well:	N
Directionally Drilled:	N	SPUD Date:	Not Reported

**2**

**NE**

**1/4 - 1/2 Mile**

**OIL\_GAS**

**CAOG13000005360**

API #:	0403705580	Well #:	1
Well Status:	Plugged	Well Type:	DH
Operator Name:	J. I. Listle	Lease Name:	Shell-Mckenna
Field Name:	Any Field	Area Name:	Any Area
GIS Source:	hud	Confidential Well:	N
Directionally Drilled:	N	SPUD Date:	Not Reported

**3**

**West**

**1/4 - 1/2 Mile**

**OIL\_GAS**

**CAOG13000005464**

API #:	0403705768	Well #:	1
Well Status:	Plugged	Well Type:	OG
Operator Name:	Petroleum Securities Co.	Lease Name:	Schuchow
Field Name:	Any Field	Area Name:	Any Area
GIS Source:	hud	Confidential Well:	N
Directionally Drilled:	N	SPUD Date:	Not Reported

**4**

**SSW**

**1/2 - 1 Mile**

**OIL\_GAS**

**CAOG13000220097**

API #:	0403716590	Well #:	2-18
Well Status:	Plugged	Well Type:	OG
Operator Name:	Exxon Mobil Corporation	Lease Name:	Dominguez
Field Name:	Torrance	Area Name:	Onshore
GIS Source:	hud	Confidential Well:	N
Directionally Drilled:	N	SPUD Date:	Not Reported

## GEOCHECK® - PHYSICAL SETTING SOURCE MAP FINDINGS

Map ID  
Direction  
Distance

Database      EDR ID Number

**5**

**SSW**  
**1/2 - 1 Mile**

**OIL\_GAS      CAOG13000219775**

API #:	0403716899	Well #:	M1-11
Well Status:	Plugged	Well Type:	OG
Operator Name:	Dominguez Properties	Lease Name:	Lease by Dominguez Properties
Field Name:	Torrance	Area Name:	Onshore
GIS Source:	hud	Confidential Well:	N
Directionally Drilled:	N	SPUD Date:	Not Reported

**6**

**SW**  
**1/2 - 1 Mile**

**OIL\_GAS      CAOG13000219776**

API #:	0403716900	Well #:	M1-12
Well Status:	Plugged	Well Type:	OG
Operator Name:	Dominguez Properties	Lease Name:	Lease by Dominguez Properties
Field Name:	Torrance	Area Name:	Onshore
GIS Source:	hud	Confidential Well:	N
Directionally Drilled:	N	SPUD Date:	Not Reported

**7**

**South**  
**1/2 - 1 Mile**

**OIL\_GAS      CAOG13000219767**

API #:	0403716891	Well #:	M2-5
Well Status:	Plugged	Well Type:	OG
Operator Name:	Dominguez Properties	Lease Name:	Lease by Dominguez Properties
Field Name:	Torrance	Area Name:	Onshore
GIS Source:	hud	Confidential Well:	N
Directionally Drilled:	N	SPUD Date:	Not Reported

**8**

**SSW**  
**1/2 - 1 Mile**

**OIL\_GAS      CAOG13000219766**

API #:	0403716890	Well #:	M2-4
Well Status:	Plugged	Well Type:	OG
Operator Name:	Dominguez Properties	Lease Name:	Lease by Dominguez Properties
Field Name:	Torrance	Area Name:	Onshore
GIS Source:	hud	Confidential Well:	N
Directionally Drilled:	N	SPUD Date:	Not Reported

## GEOCHECK® - PHYSICAL SETTING SOURCE MAP FINDINGS

Map ID  
Direction  
Distance

Database EDR ID Number

**9**  
**SW**  
**1/2 - 1 Mile**

**OIL\_GAS CAOG13000219769**

API #:	0403716893	Well #:	M1-4
Well Status:	Plugged	Well Type:	OG
Operator Name:	Dominguez Properties	Lease Name:	Lease by Dominguez Properties
Field Name:	Torrance	Area Name:	Onshore
GIS Source:	hud	Confidential Well:	N
Directionally Drilled:	N	SPUD Date:	Not Reported

**10**  
**SSW**  
**1/2 - 1 Mile**

**OIL\_GAS CAOG13000219770**

API #:	0403716894	Well #:	M1-6
Well Status:	Plugged	Well Type:	OG
Operator Name:	Dominguez Properties	Lease Name:	Lease by Dominguez Properties
Field Name:	Torrance	Area Name:	Onshore
GIS Source:	hud	Confidential Well:	N
Directionally Drilled:	N	SPUD Date:	Not Reported

**11**  
**WSW**  
**1/2 - 1 Mile**

**OIL\_GAS CAOG13000219768**

API #:	0403716892	Well #:	M1-3
Well Status:	Plugged	Well Type:	OG
Operator Name:	Dominguez Properties	Lease Name:	Lease by Dominguez Properties
Field Name:	Torrance	Area Name:	Onshore
GIS Source:	hud	Confidential Well:	N
Directionally Drilled:	N	SPUD Date:	Not Reported

**12**  
**SW**  
**1/2 - 1 Mile**

**OIL\_GAS CAOG13000219406**

API #:	0403718801	Well #:	M1-5
Well Status:	Plugged	Well Type:	OG
Operator Name:	Dominguez Properties	Lease Name:	Lease by Dominguez Properties
Field Name:	Torrance	Area Name:	Onshore
GIS Source:	hud	Confidential Well:	N
Directionally Drilled:	N	SPUD Date:	Not Reported



## GEOCHECK® - PHYSICAL SETTING SOURCE MAP FINDINGS

Map ID  
Direction  
Distance

Database EDR ID Number

**13**  
**South**  
**1/2 - 1 Mile**

**OIL\_GAS CAOG13000219763**

API #:	0403716887	Well #:	M2-1
Well Status:	Plugged	Well Type:	OG
Operator Name:	Dominguez Properties	Lease Name:	Lease by Dominguez Properties
Field Name:	Torrance	Area Name:	Onshore
GIS Source:	hud	Confidential Well:	N
Directionally Drilled:	N	SPUD Date:	Not Reported

**14**  
**SW**  
**1/2 - 1 Mile**

**OIL\_GAS CAOG13000219762**

API #:	0403716886	Well #:	M1-2
Well Status:	Plugged	Well Type:	OG
Operator Name:	Dominguez Properties	Lease Name:	Lease by Dominguez Properties
Field Name:	Torrance	Area Name:	Onshore
GIS Source:	hud	Confidential Well:	N
Directionally Drilled:	N	SPUD Date:	Not Reported

**15**  
**South**  
**1/2 - 1 Mile**

**OIL\_GAS CAOG13000219765**

API #:	0403716889	Well #:	M2-3
Well Status:	Plugged	Well Type:	OG
Operator Name:	Dominguez Properties	Lease Name:	Lease by Dominguez Properties
Field Name:	Torrance	Area Name:	Onshore
GIS Source:	hud	Confidential Well:	N
Directionally Drilled:	N	SPUD Date:	Not Reported

**16**  
**South**  
**1/2 - 1 Mile**

**OIL\_GAS CAOG13000219764**

API #:	0403716888	Well #:	M2-2
Well Status:	Plugged	Well Type:	OG
Operator Name:	Dominguez Properties	Lease Name:	Lease by Dominguez Properties
Field Name:	Torrance	Area Name:	Onshore
GIS Source:	hud	Confidential Well:	N
Directionally Drilled:	N	SPUD Date:	Not Reported

## GEOCHECK® - PHYSICAL SETTING SOURCE MAP FINDINGS

Map ID  
Direction  
Distance

Database EDR ID Number

**17**  
**SSW**  
**1/2 - 1 Mile**

**OIL\_GAS CAOG13000219771**

API #:	0403716895	Well #:	M1-7
Well Status:	Plugged	Well Type:	OG
Operator Name:	Dominguez Properties	Lease Name:	Lease by Dominguez Properties
Field Name:	Torrance	Area Name:	Onshore
GIS Source:	hud	Confidential Well:	N
Directionally Drilled:	N	SPUD Date:	Not Reported

**18**  
**West**  
**1/2 - 1 Mile**

**OIL\_GAS CAOG13000220054**

API #:	0403717193	Well #:	1
Well Status:	Plugged	Well Type:	OG
Operator Name:	Dumm Bros. Petroleum Corp.	Field Name:	Torrance
Lease Name:	Redondo	GIS Source:	hud
Area Name:	Onshore	Directionally Drilled:	N
Confidential Well:	N		
SPUD Date:	Not Reported		

**19**  
**WSW**  
**1/2 - 1 Mile**

**OIL\_GAS CAOG13000219777**

API #:	0403716901	Well #:	J-1
Well Status:	Plugged	Well Type:	OG
Operator Name:	Dominguez Properties	Lease Name:	Lease by Dominguez Properties
Field Name:	Torrance	Area Name:	Onshore
GIS Source:	hud	Confidential Well:	N
Directionally Drilled:	N	SPUD Date:	Not Reported

**20**  
**SW**  
**1/2 - 1 Mile**

**OIL\_GAS CAOG13000219761**

API #:	0403716885	Well #:	M1-1
Well Status:	Plugged	Well Type:	OG
Operator Name:	Dominguez Properties	Lease Name:	Lease by Dominguez Properties
Field Name:	Torrance	Area Name:	Onshore
GIS Source:	hud	Confidential Well:	N
Directionally Drilled:	N	SPUD Date:	Not Reported

## GEOCHECK® - PHYSICAL SETTING SOURCE MAP FINDINGS

Map ID  
Direction  
Distance

Database      EDR ID Number

**21**  
**SSW**  
**1/2 - 1 Mile**

**OIL\_GAS      CAOG13000219772**

API #:	0403716896	Well #:	M1-8
Well Status:	Plugged	Well Type:	OG
Operator Name:	Dominguez Properties	Lease Name:	Lease by Dominguez Properties
Field Name:	Torrance	Area Name:	Onshore
GIS Source:	hud	Confidential Well:	N
Directionally Drilled:	N	SPUD Date:	Not Reported

**A22**  
**South**  
**1/2 - 1 Mile**

**OIL\_GAS      CAOG13000220268**

API #:	0403717440	Well #:	1
Well Status:	Plugged	Well Type:	OG
Operator Name:	Pacific American Oil Co	Lease Name:	Steel
Field Name:	Torrance	Area Name:	Onshore
GIS Source:	hud	Confidential Well:	N
Directionally Drilled:	N	SPUD Date:	Not Reported

**B23**  
**South**  
**1/2 - 1 Mile**

**OIL\_GAS      CAOG13000219426**

API #:	0403717848	Well #:	2
Well Status:	Plugged	Well Type:	OG
Operator Name:	South Bay Oil Development Co.	Field Name:	Torrance
Lease Name:	Ajax	GIS Source:	hud
Area Name:	Onshore	Directionally Drilled:	N
Confidential Well:	N		
SPUD Date:	Not Reported		

**24**  
**SSE**  
**1/2 - 1 Mile**

**OIL\_GAS      CAOG13000219427**

API #:	0403717849	Well #:	3
Well Status:	Plugged	Well Type:	OG
Operator Name:	South Bay Oil Development Co.	Field Name:	Torrance
Lease Name:	Ajax	GIS Source:	hud
Area Name:	Onshore	Directionally Drilled:	N
Confidential Well:	N		
SPUD Date:	Not Reported		

## GEOCHECK® - PHYSICAL SETTING SOURCE MAP FINDINGS

Map ID  
Direction  
Distance

Database      EDR ID Number

**25**  
**SSW**  
**1/2 - 1 Mile**

**OIL\_GAS      CAOG13000219874**

API #:	0403716999	Well #:	1
Well Status:	Plugged	Well Type:	OG
Operator Name:	Del Amo-Earl Properties	Lease Name:	Del Amo
Field Name:	Torrance	Area Name:	Onshore
GIS Source:	hud	Confidential Well:	N
Directionally Drilled:	N	SPUD Date:	Not Reported

**26**  
**West**  
**1/2 - 1 Mile**

**OIL\_GAS      CAOG13000220442**

API #:	0403717308	Well #:	1
Well Status:	Plugged	Well Type:	OG
Operator Name:	H. J. Crawford	Lease Name:	Redondo
Field Name:	Torrance	Area Name:	Onshore
GIS Source:	hud	Confidential Well:	N
Directionally Drilled:	N	SPUD Date:	Not Reported

**27**  
**SW**  
**1/2 - 1 Mile**

**OIL\_GAS      CAOG13000219560**

API #:	0403718465	Well #:	2-34
Well Status:	Plugged	Well Type:	OG
Operator Name:	Dominguez Properties	Lease Name:	Dominguez
Field Name:	Torrance	Area Name:	Onshore
GIS Source:	hud	Confidential Well:	N
Directionally Drilled:	N	SPUD Date:	Not Reported

**B28**  
**South**  
**1/2 - 1 Mile**

**OIL\_GAS      CAOG13000219428**

API #:	0403717850	Well #:	4
Well Status:	Plugged	Well Type:	OG
Operator Name:	Southbay Oil Dev. Inc.	Lease Name:	Ajax
Field Name:	Torrance	Area Name:	Onshore
GIS Source:	hud	Confidential Well:	N
Directionally Drilled:	N	SPUD Date:	Not Reported

## GEOCHECK® - PHYSICAL SETTING SOURCE MAP FINDINGS

Map ID  
Direction  
Distance

Database      EDR ID Number

**A29**  
**South**  
**1/2 - 1 Mile**

**OIL\_GAS      CAOG13000219425**

API #:	0403717847	Well #:	1
Well Status:	Plugged	Well Type:	OG
Operator Name:	Don A. and Jean Robinson Irrevocable Trust, Dated May 8th, 1997		
Lease Name:	Ajax	Field Name:	Torrance
Area Name:	Onshore	GIS Source:	Operator
Confidential Well:	N	Directionally Drilled:	N
SPUD Date:	Not Reported		

**A30**  
**South**  
**1/2 - 1 Mile**

**OIL\_GAS      CAOG13000219436**

API #:	0403717862	Well #:	7
Well Status:	Plugged	Well Type:	OG
Operator Name:	Southbay Oil Dev. Inc.		
Field Name:	Torrance	Lease Name:	Ajax
GIS Source:	hud	Area Name:	Onshore
Directionally Drilled:	N	Confidential Well:	N
		SPUD Date:	Not Reported

**31**  
**SW**  
**1/2 - 1 Mile**

**OIL\_GAS      CAOG13000219773**

API #:	0403716897	Well #:	M1-9
Well Status:	Plugged	Well Type:	OG
Operator Name:	Dominguez Properties		
Field Name:	Torrance	Lease Name:	Lease by Dominguez Properties
GIS Source:	hud	Area Name:	Onshore
Directionally Drilled:	N	Confidential Well:	N
		SPUD Date:	Not Reported

**32**  
**WSW**  
**1/2 - 1 Mile**

**OIL\_GAS      CAOG13000219638**

API #:	0403718718	Well #:	WC-7
Well Status:	Plugged	Well Type:	OG
Operator Name:	Dominguez Properties		
Field Name:	Torrance	Lease Name:	Lease by Dominguez Properties
GIS Source:	hud	Area Name:	Onshore
Directionally Drilled:	N	Confidential Well:	N
		SPUD Date:	Not Reported

## GEOCHECK® - PHYSICAL SETTING SOURCE MAP FINDINGS

Map ID  
Direction  
Distance

Database      EDR ID Number

**33**  
**SW**  
**1/2 - 1 Mile**

**OIL\_GAS      CAOG13000219559**

API #:	0403718464	Well #:	1-34
Well Status:	Plugged	Well Type:	OG
Operator Name:	Dominguez Properties	Lease Name:	Dominguez
Field Name:	Torrance	Area Name:	Onshore
GIS Source:	hud	Confidential Well:	N
Directionally Drilled:	N	SPUD Date:	Not Reported

**34**  
**SSW**  
**1/2 - 1 Mile**

**OIL\_GAS      CAOG13000220018**

API #:	0403717154	Well #:	1
Well Status:	Plugged	Well Type:	OG
Operator Name:	C. N. Cake	Lease Name:	Community Two
Field Name:	Torrance	Area Name:	Onshore
GIS Source:	hud	Confidential Well:	N
Directionally Drilled:	N	SPUD Date:	Not Reported

**35**  
**SW**  
**1/2 - 1 Mile**

**OIL\_GAS      CAOG13000219628**

API #:	0403718708	Well #:	WC-8
Well Status:	Plugged	Well Type:	OG
Operator Name:	Dominguez Properties	Lease Name:	Lease by Dominguez Properties
Field Name:	Torrance	Area Name:	Onshore
GIS Source:	hud	Confidential Well:	N
Directionally Drilled:	N	SPUD Date:	Not Reported

# GEOCHECK® - PHYSICAL SETTING SOURCE MAP FINDINGS RADON

## AREA RADON INFORMATION

State Database: CA Radon

### Radon Test Results

Zipcode	Num Tests	> 4 pCi/L
90278	51	0

Federal EPA Radon Zone for LOS ANGELES County: 2

- Note: Zone 1 indoor average level > 4 pCi/L.  
 : Zone 2 indoor average level >= 2 pCi/L and <= 4 pCi/L.  
 : Zone 3 indoor average level < 2 pCi/L.

---

### Federal Area Radon Information for LOS ANGELES COUNTY, CA

Number of sites tested: 63

Area	Average Activity	% <4 pCi/L	% 4-20 pCi/L	% >20 pCi/L
Living Area - 1st Floor	0.711 pCi/L	98%	2%	0%
Living Area - 2nd Floor	Not Reported	Not Reported	Not Reported	Not Reported
Basement	0.933 pCi/L	100%	0%	0%

# PHYSICAL SETTING SOURCE RECORDS SEARCHED

## TOPOGRAPHIC INFORMATION

### USGS 7.5' Digital Elevation Model (DEM)

Source: United States Geologic Survey

EDR acquired the USGS 7.5' Digital Elevation Model in 2002 and updated it in 2006. The 7.5 minute DEM corresponds to the USGS 1:24,000- and 1:25,000-scale topographic quadrangle maps. The DEM provides elevation data with consistent elevation units and projection.

### Current USGS 7.5 Minute Topographic Map

Source: U.S. Geological Survey

## HYDROLOGIC INFORMATION

Flood Zone Data: This data was obtained from the Federal Emergency Management Agency (FEMA). It depicts 100-year and 500-year flood zones as defined by FEMA. It includes the National Flood Hazard Layer (NFHL) which incorporates Flood Insurance Rate Map (FIRM) data and Q3 data from FEMA in areas not covered by NFHL.

Source: FEMA

Telephone: 877-336-2627

Date of Government Version: 2003, 2015

NWI: National Wetlands Inventory. This data, available in select counties across the country, was obtained by EDR in 2002, 2005 and 2010 from the U.S. Fish and Wildlife Service.

### State Wetlands Data: Wetland Inventory

Source: Department of Fish and Wildlife

Telephone: 916-445-0411

## HYDROGEOLOGIC INFORMATION

### AQUIFLOW<sup>R</sup> Information System

Source: EDR proprietary database of groundwater flow information

EDR has developed the AQUIFLOW Information System (AIS) to provide data on the general direction of groundwater flow at specific points. EDR has reviewed reports submitted to regulatory authorities at select sites and has extracted the date of the report, hydrogeologically determined groundwater flow direction and depth to water table information.

## GEOLOGIC INFORMATION

### Geologic Age and Rock Stratigraphic Unit

Source: P.G. Schruben, R.E. Arndt and W.J. Bawiec, Geology of the Conterminous U.S. at 1:2,500,000 Scale - A digital representation of the 1974 P.B. King and H.M. Beikman Map, USGS Digital Data Series DDS - 11 (1994).

### STATSGO: State Soil Geographic Database

Source: Department of Agriculture, Natural Resources Conservation Service (NRCS)

The U.S. Department of Agriculture's (USDA) Natural Resources Conservation Service (NRCS) leads the national Conservation Soil Survey (NCSS) and is responsible for collecting, storing, maintaining and distributing soil survey information for privately owned lands in the United States. A soil map in a soil survey is a representation of soil patterns in a landscape. Soil maps for STATSGO are compiled by generalizing more detailed (SSURGO) soil survey maps.

### SSURGO: Soil Survey Geographic Database

Source: Department of Agriculture, Natural Resources Conservation Service (NRCS)

Telephone: 800-672-5559

SSURGO is the most detailed level of mapping done by the Natural Resources Conservation Service, mapping scales generally range from 1:12,000 to 1:63,360. Field mapping methods using national standards are used to construct the soil maps in the Soil Survey Geographic (SSURGO) database. SSURGO digitizing duplicates the original soil survey maps. This level of mapping is designed for use by landowners, townships and county natural resource planning and management.



# PHYSICAL SETTING SOURCE RECORDS SEARCHED

## LOCAL / REGIONAL WATER AGENCY RECORDS

### FEDERAL WATER WELLS

#### PWS: Public Water Systems

Source: EPA/Office of Drinking Water

Telephone: 202-564-3750

Public Water System data from the Federal Reporting Data System. A PWS is any water system which provides water to at least 25 people for at least 60 days annually. PWSs provide water from wells, rivers and other sources.

#### PWS ENF: Public Water Systems Violation and Enforcement Data

Source: EPA/Office of Drinking Water

Telephone: 202-564-3750

Violation and Enforcement data for Public Water Systems from the Safe Drinking Water Information System (SDWIS) after August 1995. Prior to August 1995, the data came from the Federal Reporting Data System (FRDS).

#### USGS Water Wells: USGS National Water Inventory System (NWIS)

This database contains descriptive information on sites where the USGS collects or has collected data on surface water and/or groundwater. The groundwater data includes information on wells, springs, and other sources of groundwater.

### STATE RECORDS

#### Water Well Database

Source: Department of Water Resources

Telephone: 916-651-9648

#### California Drinking Water Quality Database

Source: Department of Public Health

Telephone: 916-324-2319

The database includes all drinking water compliance and special studies monitoring for the state of California since 1984. It consists of over 3,200,000 individual analyses along with well and water system information.

## OTHER STATE DATABASE INFORMATION

#### California Oil and Gas Well Locations

Source: Dept of Conservation, Geologic Energy Management Division

Telephone: 916-323-1779

Oil and Gas well locations in the state.

#### California Earthquake Fault Lines

Source: California Division of Mines and Geology

The fault lines displayed on EDR's Topographic map are digitized quaternary fault lines prepared in 1975 by the United State Geological Survey. Additional information (also from 1975) regarding activity at specific fault lines comes from California's Preliminary Fault Activity Map prepared by the California Division of Mines and Geology.

### RADON

#### State Database: CA Radon

Source: Department of Public Health

Telephone: 916-210-8558

Radon Database for California

#### Area Radon Information

Source: USGS

Telephone: 703-356-4020

The National Radon Database has been developed by the U.S. Environmental Protection Agency (USEPA) and is a compilation of the EPA/State Residential Radon Survey and the National Residential Radon Survey. The study covers the years 1986 - 1992. Where necessary data has been supplemented by information collected at private sources such as universities and research institutions.

## PHYSICAL SETTING SOURCE RECORDS SEARCHED

### EPA Radon Zones

Source: EPA

Telephone: 703-356-4020

Sections 307 & 309 of IRAA directed EPA to list and identify areas of U.S. with the potential for elevated indoor radon levels.

### OTHER

Airport Landing Facilities: Private and public use landing facilities

Source: Federal Aviation Administration, 800-457-6656

Epicenters: World earthquake epicenters, Richter 5 or greater

Source: Department of Commerce, National Oceanic and Atmospheric Administration

California Earthquake Fault Lines: The fault lines displayed on EDR's Topographic map are digitized quaternary fault lines, prepared in 1975 by the United State Geological Survey. Additional information (also from 1975) regarding activity at specific fault lines comes from California's Preliminary Fault Activity Map prepared by the California Division of Mines and Geology.

### STREET AND ADDRESS INFORMATION

© 2015 TomTom North America, Inc. All rights reserved. This material is proprietary and the subject of copyright protection and other intellectual property rights owned by or licensed to Tele Atlas North America, Inc. The use of this material is subject to the terms of a license agreement. You will be held liable for any unauthorized copying or disclosure of this material.

**Green Line Extension To Torrance**

190th Street To Torrance Transit Station

Torrance, CA 90503

Inquiry Number: 6042000.20s

April 16, 2020

**The EDR Radius Map™ Report with GeoCheck®**



6 Armstrong Road, 4th floor  
Shelton, CT 06484  
Toll Free: 800.352.0050  
[www.edrnet.com](http://www.edrnet.com)

# TABLE OF CONTENTS

<u>SECTION</u>	<u>PAGE</u>
Executive Summary .....	ES1
Overview Map .....	2
Detail Map .....	3
Map Findings Summary .....	4
Map Findings .....	9
Orphan Summary .....	2286
Government Records Searched/Data Currency Tracking .....	GR-1
 <b><u>GEOCHECK ADDENDUM</u></b>	
Physical Setting Source Addendum .....	A-1
Physical Setting Source Summary .....	A-2
Physical Setting Source Map .....	A-10
Physical Setting Source Map Findings .....	A-11
Physical Setting Source Records Searched .....	PSGR-1

*Thank you for your business.*  
Please contact EDR at 1-800-352-0050  
with any questions or comments.

#### Disclaimer - Copyright and Trademark Notice

This Report contains certain information obtained from a variety of public and other sources reasonably available to Environmental Data Resources, Inc. It cannot be concluded from this Report that coverage information for the target and surrounding properties does not exist from other sources. **NO WARRANTY EXPRESSED OR IMPLIED, IS MADE WHATSOEVER IN CONNECTION WITH THIS REPORT. ENVIRONMENTAL DATA RESOURCES, INC. SPECIFICALLY DISCLAIMS THE MAKING OF ANY SUCH WARRANTIES, INCLUDING WITHOUT LIMITATION, MERCHANTABILITY OR FITNESS FOR A PARTICULAR USE OR PURPOSE. ALL RISK IS ASSUMED BY THE USER. IN NO EVENT SHALL ENVIRONMENTAL DATA RESOURCES, INC. BE LIABLE TO ANYONE, WHETHER ARISING OUT OF ERRORS OR OMISSIONS, NEGLIGENCE, ACCIDENT OR ANY OTHER CAUSE, FOR ANY LOSS OF DAMAGE, INCLUDING, WITHOUT LIMITATION, SPECIAL, INCIDENTAL, CONSEQUENTIAL, OR EXEMPLARY DAMAGES. ANY LIABILITY ON THE PART OF ENVIRONMENTAL DATA RESOURCES, INC. IS STRICTLY LIMITED TO A REFUND OF THE AMOUNT PAID FOR THIS REPORT.** Purchaser accepts this Report "AS IS". Any analyses, estimates, ratings, environmental risk levels or risk codes provided in this Report are provided for illustrative purposes only, and are not intended to provide, nor should they be interpreted as providing any facts regarding, or prediction or forecast of, any environmental risk for any property. Only a Phase I Environmental Site Assessment performed by an environmental professional can provide information regarding the environmental risk for any property. Additionally, the information provided in this Report is not to be construed as legal advice.

Copyright 2020 by Environmental Data Resources, Inc. All rights reserved. Reproduction in any media or format, in whole or in part, of any report or map of Environmental Data Resources, Inc., or its affiliates, is prohibited without prior written permission.

EDR and its logos (including Sanborn and Sanborn Map) are trademarks of Environmental Data Resources, Inc. or its affiliates. All other trademarks used herein are the property of their respective owners.

## EXECUTIVE SUMMARY

A search of available environmental records was conducted by Environmental Data Resources, Inc (EDR). The report was designed to assist parties seeking to meet the search requirements of EPA's Standards and Practices for All Appropriate Inquiries (40 CFR Part 312), the ASTM Standard Practice for Environmental Site Assessments (E 1527-13), the ASTM Standard Practice for Environmental Site Assessments for Forestland or Rural Property (E 2247-16), the ASTM Standard Practice for Limited Environmental Due Diligence: Transaction Screen Process (E 1528-14) or custom requirements developed for the evaluation of environmental risk associated with a parcel of real estate.

### TARGET PROPERTY INFORMATION

#### ADDRESS

190TH STREET TO TORRANCE TRANSIT STATION  
TORRANCE, CA 90503

#### COORDINATES

Latitude (North): 33.8480880 - 33° 50' 53.11"  
Longitude (West): 118.3386780 - 118° 20' 19.24"  
Universal Transverse Mercator: Zone 11  
UTM X (Meters): 376149.3  
UTM Y (Meters): 3745924.5  
Elevation: 81 ft. above sea level

### USGS TOPOGRAPHIC MAP ASSOCIATED WITH TARGET PROPERTY

Target Property Map: 5633779 TORRANCE, CA  
Version Date: 2012

### AERIAL PHOTOGRAPHY IN THIS REPORT

Portions of Photo from: 20140513  
Source: USDA

MAPPED SITES SUMMARY

Target Property Address:  
190TH STREET TO TORRANCE TRANSIT STATION  
TORRANCE, CA 90503

Click on Map ID to see full detail.

MAP ID	SITE NAME	ADDRESS	DATABASE ACRONYMS	RELATIVE ELEVATION	DIST (ft. & mi.) DIRECTION
A1	TECHNICAL DEVICES CO	560 ALASKA AVE	RCRA NonGen / NLR	Lower	272, 0.052, SE
A2	TECHNICAL DEVICES CO	560 ALASKA AVE	CA CERS HAZ WASTE, CA HAZNET, CA CERS, CA HWTS	Lower	272, 0.052, SE
B3	CP HALL CO TH	444 ALASKA AVE	RCRA-SQG	Lower	280, 0.053, SE
A4	THE UPJOHN CO, CPR D	530-55 N ALASKA AVE	CA DRYCLEANERS	Lower	284, 0.054, SE
A5	PACIFIC ELITE COLLIS	530 ALASKA AVE	CA FID UST, CA HAZNET, CA HWTS	Lower	284, 0.054, SE
A6	PACIFIC ELITE COLLIS	530 ALASKA AVE	CA CERS HAZ WASTE, RCRA NonGen / NLR, CA CERS	Lower	284, 0.054, SE
A7	BUILDING C98	530 ALASKA AVE	CA HIST UST, CA CHMIRS, CA EMI	Lower	284, 0.054, SE
8	POLY DISC SYSTEM INC	2515 MARICOPA	RCRA-SQG, FINDS, ECHO	Higher	327, 0.062, SE
9	GEORGE P JOHNSON CO	4240 WEST 190TH ST	CA DRYCLEANERS, CA HAZNET, CA HWTS	Higher	330, 0.062, NW
C10	CPR UPJOHN	530 ALASKA AVE	CA UST	Lower	345, 0.065, SE
A11	GHT AL, LLC	570 ALASKA AVE.	CA SWEEPS UST, CA FID UST, CA HAZNET, CA HWTS	Lower	347, 0.066, SE
A12	ABSCO DISTRIBUTING	570 ALASKA AVE	CA HIST UST	Lower	347, 0.066, SE
A13	UPJOHN COMPANY CPR D	555 ALASKA AVENUE	SEMS-ARCHIVE, CORRACTS, RCRA-TSDF, RCRA NonGen /...	Lower	358, 0.068, SE
A14	UPJOHN COMPANY CPR D	555 ALASKA AVENUE	CA ENVIROSTOR, CA CERS	Lower	358, 0.068, SE
A15	UPJOHN COMPANY CPR D	555 ALASKA AVENUE	CA HWP	Lower	358, 0.068, SE
B16	MEYER'S RV INC	433 ALASKA AVE	CA CERS HAZ WASTE, CA HAZNET, CA CERS, CA HWTS	Lower	365, 0.069, SE
B17	MEYERS RV INC	433 ALASKA AVE	RCRA NonGen / NLR	Lower	365, 0.069, SE
D18	NYX COSMETICS	588 CRENSHAW BLVD	RCRA-LQG, FINDS, ECHO	Lower	367, 0.070, SE
D19	NYX COSMETICS	588 CRENSHAW BLVD	CA CERS HAZ WASTE, CA HAZNET, CA CERS, CA HWTS	Lower	367, 0.070, SE
20	STANDARD BRANDS PAIN	4240 190TH ST	CA UST	Higher	394, 0.075, NW
C21	AAR TECHNICAL SVC CE	475 ALASKA AVE	RCRA-SQG	Lower	409, 0.077, SE
E22	WPC TREATMENT CO INC	2909 OREGON CT UNIT	RCRA NonGen / NLR	Higher	431, 0.082, South
E23	CHILL-TEK INC	2909 OREGON CT., C3	RCRA NonGen / NLR	Higher	431, 0.082, South
E24	SHOWA AMERICAN INC	2909 OREGON CT A-Z	RCRA NonGen / NLR, FINDS, ECHO	Higher	431, 0.082, South
F25	UCC/LINDE DIVISION	19200 HAWTHORNE BLVD	CA LUST	Higher	436, 0.083, NW
F26	PRAXAIR DISTRIBUTION	19200 HAWTHORNE BLVD	CA CERS HAZ WASTE, CA CERS	Higher	436, 0.083, NW
F27	PRAXAIR DISTRIBUTION	19200 HAWTHORNE BLVD	CA SWEEPS UST, CA FID UST, RCRA NonGen / NLR,...	Higher	436, 0.083, NW
F28	UCC/LINDE DIVISION	19200 HAWTHORNE	CA CPS-SLIC, CA CHMIRS, CA HIST CORTESE, LA Co....	Higher	436, 0.083, NW
D29	PPG INDUSTRIES, INC.	465 CRENSHAW BLVD	CA ENVIROSTOR, CA LUST, CA VCP, CA HIST UST, CA...	Lower	476, 0.090, SE
D30	P P G INDUSTRIES INC	465 CRENSHAW BLVD	CORRACTS, RCRA-TSDF, RCRA NonGen / NLR, RAATS	Lower	476, 0.090, SE
F31	PRESTONE PRODUCTS CO	19500 MARINER AVE	RCRA NonGen / NLR, TRIS	Higher	485, 0.092, NW
F32	ARKEMA INC	19500 MARINER AVE	SEMS-ARCHIVE, RCRA-SQG, ICIS, FINDS, ECHO	Higher	485, 0.092, NW
F33	UNION CARBIDE CORP	19500 MARINER AVE	CA ENVIROSTOR, CA UST, CA VCP, CA CERS HAZ WASTE,..	Higher	485, 0.092, NW
F34	BUS + TRUCK SERVICE	19500 MARINER AVE	RCRA NonGen / NLR	Higher	485, 0.092, NW
F35	MHT	19500 MARINER AVENUE	RCRA-SQG	Higher	485, 0.092, NW
G36	WARREN SOUTHWEST	300 MAPLE AVE	CA UST	Higher	487, 0.092, WSW
D37	PPG INDUSTRIES INC	465 CRENSHAW BLVD	CA UST	Lower	492, 0.093, SE
H38	NORTHROP CORPORATION	640 ALASKA AVE	CA UST	Higher	509, 0.096, SE
39	ABSCO DISTRIBUTING	570 ALASKA AVE	CA UST	Higher	516, 0.098, SE

MAPPED SITES SUMMARY

Target Property Address:  
190TH STREET TO TORRANCE TRANSIT STATION  
TORRANCE, CA 90503

Click on Map ID to see full detail.

MAP ID	SITE NAME	ADDRESS	DATABASE ACRONYMS	RELATIVE ELEVATION	DIST (ft. & mi.) DIRECTION
<a href="#">E40</a>	DONAHUE PRINTING CO	2908 OREGON CT H4	RCRA NonGen / NLR	Higher	529, 0.100, South
<a href="#">E41</a>	KOLIBRI ART STUDIOS	2908 OREGON CT UNIT	RCRA-SQG, FINDS, ECHO, CA HAZNET, CA HWTS	Higher	529, 0.100, South
<a href="#">E42</a>	PACIFIC STAR COLOR S	2908 OREGON CT UNIT	RCRA-SQG, FINDS, ECHO, CA HAZNET, CA HWTS	Higher	529, 0.100, South
<a href="#">E43</a>	DONAHUE PRINTING CO.	2908 OREGON CT STE H	CA CERS HAZ WASTE, CA HAZNET, CA CERS, CA HWTS	Higher	529, 0.100, South
<a href="#">E44</a>	KOLIBRI ART STUDIO	2908 OREGON COURT #H	CA HAZNET, CA HWT, CA HWTS	Higher	529, 0.100, South
<a href="#">E45</a>	COSMETIC SCIENCE LAB	2908 OREGON CT STE I	RCRA NonGen / NLR	Higher	529, 0.100, South
<a href="#">E46</a>	SUN ENV ENGINEERING	2908 OREGON CT	RCRA NonGen / NLR	Higher	529, 0.100, South
<a href="#">I47</a>	GANAHL LUMBER	2600 DEL AMO BLVD	RCRA NonGen / NLR	Lower	542, 0.103, ESE
<a href="#">I48</a>	GANAHL LUMBER	2600 DEL AMO BLVD	RCRA-LQG	Lower	542, 0.103, ESE
<a href="#">49</a>	CLORTEC	2660 COLUMBIA ST.	RCRA-SQG, FINDS, ECHO	Higher	548, 0.104, SSE
<a href="#">J50</a>	RAPISCAN SYSTEMS INC	2805 COLUMBIA ST	RCRA NonGen / NLR	Higher	550, 0.104, SSE
<a href="#">J51</a>	IMPERIAL INTERNATION	2805 COLUMBIA ST	CA SWEEPS UST, CA FID UST	Higher	550, 0.104, SSE
<a href="#">J52</a>	IMPERIAL INTERNATION	2805 COLUMBIA ST	CA HIST UST	Higher	550, 0.104, SSE
<a href="#">J53</a>	RAPISCAN SYSTEMS INC	2805 COLUMBIA ST	CA CERS HAZ WASTE, CA HAZNET, CA CERS, CA HWTS	Higher	550, 0.104, SSE
<a href="#">K54</a>	MATRIX INSTRUMENTS I	2525 MARICOPA ST	RCRA-SQG, FINDS, ECHO	Higher	550, 0.104, SE
<a href="#">G55</a>	DIAGNOSTIC LABORATOR	316 MAPLE AVE	RCRA NonGen / NLR	Higher	564, 0.107, SW
<a href="#">G56</a>	AIRCO INDUSTRIAL GAS	2535 DEL AMO BLVD	CA UST	Higher	569, 0.108, WSW
<a href="#">K57</a>	FIELD MFG CORP	2535 MARICOPA ST	RCRA-SQG, FINDS, ECHO	Higher	587, 0.111, SE
<a href="#">K58</a>	AMG TORRANCE LLC	2535 MARICOPA ST	RCRA NonGen / NLR	Higher	587, 0.111, SE
<a href="#">H59</a>	PLATT MUSIC CORPORAT	625 ALASKA AVE	CA UST	Higher	597, 0.113, SE
<a href="#">L60</a>		2700 CALIFORNIA STRE	RCRA NonGen / NLR	Higher	642, 0.122, SE
<a href="#">L61</a>	EDELBROCK LLC	2700 CALIFORNIA ST	RCRA-LQG, CA CERS HAZ WASTE, FINDS, ECHO, CA EMI,...	Higher	642, 0.122, SE
<a href="#">62</a>	VARIAN S I TORRANCE	3547 VOYAGER ST SUIT	RCRA-SQG	Higher	710, 0.134, WNW
<a href="#">J63</a>	KENTILE	2929 CALIFORNIA ST	CA UST	Higher	715, 0.135, South
<a href="#">H64</a>	PLATT MUSIC CORPORAT	625 ALASKA AVE	CA HIST UST	Higher	727, 0.138, SE
<a href="#">H65</a>	PLATT MUSIC CORPORAT	625 ALASKA AVE	CA SWEEPS UST, CA FID UST	Higher	727, 0.138, SE
<a href="#">G66</a>	MOTOROLA INC	325 MAPLE ST	RCRA-SQG, FINDS, ECHO, CA HAZNET, CA HWTS	Higher	751, 0.142, SW
<a href="#">M67</a>	TORRANCE FACILITY	640 ALASKA AVE	CA HIST UST, CA EMI, CA WDS, CA CIWQS	Higher	820, 0.155, SE
<a href="#">M68</a>	VOUGHT AIRCRAFT INDU	640 ALASKA AVENUE	CA ENVIROSTOR	Higher	820, 0.155, SE
<a href="#">M69</a>	NORTHROP CORPORATION	640 ALASKA ST	CA SWEEPS UST, CA HIST UST, CA FID UST, CA HWP, CA...	Higher	820, 0.155, SE
<a href="#">M70</a>	TRIUMPH AEROSTRUCTUR	640 ALASKA AVENUE	SEMS-ARCHIVE, CORRACTS, RCRA-TSDF, RCRA-LQG, 2020	Higher	820, 0.155, SE
<a href="#">M71</a>	TRIUMPH AEROSPACE ST	640 ALASKA ST	CA CERS HAZ WASTE, CA EMI, CA HAZNET, CA CERS, CA...	Higher	820, 0.155, SE
<a href="#">N72</a>	FORMER AMP-MATRIX FA	335-455 MAPLE AVENUE	CA CPS-SLIC, CA CERS	Higher	826, 0.156, SW
<a href="#">N73</a>	CLASSIC LITHO & DESI	350 MAPLE AVE	RCRA NonGen / NLR	Higher	853, 0.162, SSW
<a href="#">O74</a>	SANTEC	3501 CHALLENGER ST #	CA CERS HAZ WASTE, CA CERS	Higher	854, 0.162, WNW
<a href="#">O75</a>	SANTEC	3501 CHALLENGER ST.	RCRA-LQG	Higher	854, 0.162, WNW
<a href="#">O76</a>	SANTEC INDUSTRIES IN	3501 CHALLENGER STRE	RCRA-LQG	Higher	854, 0.162, WNW
<a href="#">P77</a>	REYNOLDS METALS COMP	500 CRENSHAW	CA ENVIROSTOR, CA LUST, CA CPS-SLIC, CA HIST...	Lower	857, 0.162, ESE
<a href="#">P78</a>	BALL METAL BEVERAGE	500 CRENSHAW BOULEVA	RCRA-LQG	Lower	857, 0.162, ESE

MAPPED SITES SUMMARY

Target Property Address:  
190TH STREET TO TORRANCE TRANSIT STATION  
TORRANCE, CA 90503

Click on Map ID to see full detail.

MAP ID	SITE NAME	ADDRESS	DATABASE ACRONYMS	RELATIVE ELEVATION	DIST (ft. & mi.) DIRECTION
<a href="#">P79</a>	REYNOLDS METALS COMP	500 CRENSHAW BLVD	CA HIST UST	Lower	857, 0.162, ESE
<a href="#">P80</a>	REYNOLDS METALS COMP	500 S CRENSHAW BLVD	CA SWEEPS UST, CA FID UST	Lower	857, 0.162, ESE
<a href="#">P81</a>	REYNOLDS METALS COMP	500 CRENSHAW BLVD	CA LUST, CA HIST UST, CA EMI, CA WDS	Lower	857, 0.162, ESE
<a href="#">P82</a>	REYNOLDS METALS CO.	500 CRENSHAW	CA CPS-SLIC	Lower	857, 0.162, ESE
<a href="#">P83</a>	REYNOLDS METALS COMP	500 CRENSHAW BLVD	CA UST	Lower	858, 0.162, ESE
<a href="#">Q84</a>	IMPERIAL INTERNATION	2805 COLUMBIA ST	CA UST	Higher	873, 0.165, South
<a href="#">85</a>		2824 COLUMBIA ST	RCRA NonGen / NLR	Higher	906, 0.172, SSE
<a href="#">Q86</a>	CELESTRON INTL	2835 COLUMBIA ST.	CA CERS HAZ WASTE, CA EMI, CA CERS	Higher	908, 0.172, South
<a href="#">Q87</a>	CELESTRON	2835 COLUMBIA ST	RCRA-VSQQ, US AIRS	Higher	908, 0.172, South
<a href="#">N88</a>	POLYPEPTIDE LABORATO	365 MAPLE AVE	RCRA-LQG, CA CHMIRS, FINDS, ECHO, CA EMI	Higher	925, 0.175, SSW
<a href="#">N89</a>	POLYPEPTIDE LABORATO	365 MAPLE AVE	CA AST	Higher	925, 0.175, SSW
<a href="#">N90</a>	POLYPEPTIDE LABS INC	365 MAPLE AVE	CA CERS HAZ WASTE, CA CERS TANKS, CA HAZNET, CA...	Higher	925, 0.175, SSW
<a href="#">R91</a>	TUFFLI COMPANY, INC	2740 CALIFORNIA	RCRA NonGen / NLR	Higher	975, 0.185, SSE
<a href="#">R92</a>	CORSARO DISTRIBUTING	2740 CALIFORNIA ST	CA SWEEPS UST, CA FID UST	Higher	975, 0.185, SSE
<a href="#">R93</a>	CORSARO DISTRIBUTING	2740 CALIFORNIA ST	CA HIST UST	Higher	975, 0.185, SSE
<a href="#">S94</a>	TORRANCE LDFL	SE COR MADRONA & DEL	SEMS-ARCHIVE	Higher	982, 0.186, West
<a href="#">T95</a>	PRODUCTS ENGINEERING	2645 MARICOPA STREET	RCRA NonGen / NLR	Higher	984, 0.186, SSE
<a href="#">T96</a>	PRODUCTS ENGINEERING	2645 MARICOPA ST	CA CERS HAZ WASTE, CA HAZNET, CA CERS, CA NON-CASE	Higher	984, 0.186, SSE
<a href="#">U97</a>	STANDARD BRANDS PAIN	4300 W 190TH ST	RCRA-SQG, CA SWEEPS UST, CA HIST UST, CA FID UST,...	Higher	994, 0.188, NW
<a href="#">U98</a>	DISTRIBUTION CENTER	4300 W 190TH ST	CA HIST UST	Higher	994, 0.188, NW
<a href="#">U99</a>	MAJOR PAINT COMPANY	4300 W 190TH ST	CA HIST UST	Higher	994, 0.188, NW
<a href="#">U100</a>	FORMER MAJOR PAINT	4300 WEST 190TH STRE	CA CPS-SLIC, CA ENF, CA CERS	Higher	994, 0.188, NW
<a href="#">U101</a>		4306 W 190TH ST	RCRA NonGen / NLR	Higher	1007, 0.191, NW
<a href="#">U102</a>	ICC COLLISION CENTER	4306 W. 190TH STREET	RCRA NonGen / NLR	Higher	1007, 0.191, NW
<a href="#">U103</a>		4306 W 190TH ST	RCRA NonGen / NLR	Higher	1007, 0.191, NW
<a href="#">U104</a>	BAKERCORP	4306 W 190TH ST	RCRA NonGen / NLR	Higher	1007, 0.191, NW
<a href="#">U105</a>	ICC COLLISION CENTER	4306 W 190TH ST	CA CERS HAZ WASTE, CA HAZNET, CA CERS, CA HWTS	Higher	1007, 0.191, NW
<a href="#">U106</a>	AUTO NATION COLLISIO	4302 W 190TH ST	RCRA NonGen / NLR	Higher	1008, 0.191, NW
<a href="#">U107</a>	AUTONATION COLLISION	4302 W 190TH	RCRA NonGen / NLR	Higher	1008, 0.191, NW
<a href="#">U108</a>	AUTONATION COLLISION	4302 W 190TH STREET	CA CERS HAZ WASTE, CA CERS	Higher	1008, 0.191, NW
<a href="#">U109</a>	AUTONATION COLLISION	4302 W 190TH ST	RCRA-LQG	Higher	1008, 0.191, NW
<a href="#">N110</a>	POLYPEPTIDE LABORATO	375 MAPLE AVE	CA CERS HAZ WASTE, CA HAZNET, CA CERS, CA HWTS	Higher	1021, 0.193, SSW
<a href="#">U111</a>	MAJOR PAINT	4300 190TH ST W	CA LUST, CA HIST CORTESE	Higher	1042, 0.197, NW
<a href="#">U112</a>	MAJOR PAINT	4300 190TH	CA CPS-SLIC	Higher	1042, 0.197, NW
<a href="#">S113</a>	NORTH POSSE SITE	3041 DEL AMO BOULEVA	CA CPS-SLIC, CA CERS	Higher	1145, 0.217, West
<a href="#">V114</a>	VICKERS MANUFACTURIN	445 MAPLE AVE	CA UST	Higher	1148, 0.217, SSW
<a href="#">W115</a>	KUBOTA TRACTOR CORPO	3401 DEL AMO BLVD	CA CERS HAZ WASTE, CA FID UST	Higher	1176, 0.223, West
<a href="#">W116</a>	KUBOTA TRACTOR CORP	3401 DELAMO	RCRA-SQG, ICIS, FINDS, ECHO	Higher	1176, 0.223, West
<a href="#">W117</a>	KUBOTA TRACTOR CORPO	3401 DEL AMO BLVD	CA UST, CA SWEEPS UST	Higher	1176, 0.223, West



MAPPED SITES SUMMARY

Target Property Address:  
 190TH STREET TO TORRANCE TRANSIT STATION  
 TORRANCE, CA 90503

Click on Map ID to see full detail.

MAP ID	SITE NAME	ADDRESS	DATABASE ACRONYMS	RELATIVE ELEVATION	DIST (ft. & mi.) DIRECTION
V118	FORMER MATRIX SCIENC	435 MAPLE AVENUE	RCRA-LQG	Higher	1186, 0.225, SSW
V119	AMP-MATRIX	435-455 MAPLE	CA CPS-SLIC	Higher	1186, 0.225, SSW
V120	AMP INCORPORATED	435,455 & 365 MAPLE	CA ENVIROSTOR, CA EMI, CA HIST CORTESE	Higher	1186, 0.225, SSW
V121	K LINE LOGISTICS (US	2955 COLUMBIA ST	CA CERS HAZ WASTE, CA HAZNET, CA CERS, CA HWTS	Higher	1194, 0.226, SSW
V122	BAKER BEARING CO	2955 COLUMBIA ST	RCRA NonGen / NLR	Higher	1194, 0.226, SSW
X123	KNX-TORRANCE	4301 W 190TH ST # KN	CA CERS TANKS, CA CERS	Higher	1196, 0.227, NW
X124	KNX RADIO TRANSMITTE	4301 W 190TH ST	CA UST	Higher	1196, 0.227, NW
X125	KNX RADIO TRANSMITTE	4301 W 190TH ST	CA SWEEPS UST, CA FID UST	Higher	1196, 0.227, NW
X126	KNX-TORRANCE	4301 W 190TH ST # KN	CA UST	Higher	1196, 0.227, NW
X127	CBS RADIO INC. - KNX	4301 W 190TH ST # KN	CA UST	Higher	1196, 0.227, NW
X128	KNX TRANSMITTER	4301 190TH STREET	CA HIST UST	Higher	1196, 0.227, NW
V129	SPERRY VICKERS	445 MAPLE AVENUE	RCRA-SQG, FINDS, ECHO	Higher	1215, 0.230, SSW
V130	VICKERS MANUFACTURIN	445 MAPLE AVE	CA SWEEPS UST	Higher	1215, 0.230, SSW
V131	US HYBRID CORPORATIO	445 MAPLE AVE	RCRA NonGen / NLR	Higher	1215, 0.230, SSW
Y132	HAAS FACTORY OUTLET	580 MADRID AVE	RCRA NonGen / NLR	Lower	1221, 0.231, ESE
X133	PEYTON CRAMER MAZDA	4343 190TH ST W	CA LUST, CA CERS	Higher	1241, 0.235, NW
Z134	COSMODYNE INC	2920 COLUMBIA ST	CA CPS-SLIC, CA HIST UST, CA CERS	Higher	1245, 0.236, South
Z135	COSMODYNE INC	2920 COLUMBIA ST	CA UST, CA EMI, CA CERS	Higher	1245, 0.236, South
Z136	FORMERLY KNOWN AS CO	2920 COLUMBIA STREET	RCRA-SQG, CA SWEEPS UST, CA HIST UST, CA FID UST	Higher	1245, 0.236, South
AA137	SARA MCCULLOCH	2544 SIERRA STREET	RCRA NonGen / NLR	Higher	1249, 0.237, SSE
Y138	PHENOMENEX 8	570 MADRID AVE	CA CERS HAZ WASTE, CA CERS TANKS, CA NPDES, CA...	Lower	1259, 0.238, ESE
Y139	PHENOMENEX BUILDING	570 MADRID AVE	RCRA-LQG	Lower	1259, 0.238, ESE
AA140	TORRANCE WATER YARD	1001 ELM AVE	CA SWEEPS UST, CA FID UST	Higher	1310, 0.248, SSE
AA141	TORRANCE WATER YARD	1001 ELM AVE	CA HIST UST	Higher	1310, 0.248, SSE
AA142	ELM ST WATER YARD	1001 ELM ST	RCRA-SQG, CA HAZNET, CA HWTS	Higher	1310, 0.248, SSE
AA143	CITY OF TORRANCE ELM	1001 ELM AVE	RCRA-SQG	Higher	1310, 0.248, SSE
V144	RYTAN INC	455 MAPLE AVE	RCRA NonGen / NLR	Higher	1317, 0.249, SSW
AB145	AIRGAS DRY ICE	2535 DEL AMO BOULEVA	CA LUST, CA AST, CA SWEEPS UST, CA HIST UST, CA...	Lower	1330, 0.252, East
AB146	BOC GAS	2535 DEL AMO BLVD	CA LUST, CA CHMIRS, CA EMI, CA NPDES, CA CIWQS, CA...	Lower	1330, 0.252, East
AC147	NORTHROP CORP AIRCRA	540 HAWAII AVE	CORRACTS, RCRA NonGen / NLR	Higher	1401, 0.265, SSE
AD148	AMERICAN STANDARD IN	360 CRENSHAW BLVD	CA ENVIROSTOR, CA WMUDS/SWAT, CA LDS, CA CERS	Lower	1402, 0.266, ESE
AD149	AMERICAN STANDARD	360 CRENSHAW BOULEVA	SEMS-ARCHIVE, RCRA-SQG	Lower	1402, 0.266, ESE
AC150	NORTHROP CORP/AIRCRA	540 HAWAII AVE	CA HWP, CA CERS	Higher	1409, 0.267, SSE
AC151	NORTHROP CORP/AIRCRA	540 HAWAII AVE	CA ENVIROSTOR	Higher	1409, 0.267, SSE
152	STANDARD BRANDS	4100 WEST 190TH STRE	CA ENVIROSTOR, CA VCP	Lower	1410, 0.267, NNW
AD153	THE DOW CHEMICAL COM	305 CRENSHAW BOULEVA	SEMS-ARCHIVE, CORRACTS, RCRA-TSDF, RCRA-LQG, US...	Lower	1413, 0.268, ESE
AD154	THE DOW CHEMICAL COM	305 CRENSHAW BLVD	CA ENVIROSTOR, CA LUST, CA CERS HAZ WASTE, CA CERS	Lower	1413, 0.268, ESE
AD155	DOW CHEMICAL USA	305 CRENSHAW BLVD	CA LUST, CA EMI, CA CERS	Lower	1413, 0.268, ESE
AE156	CITY OF TORRANCE	20500 MADRONA AVE	CA LUST, CA CERS HAZ WASTE, CA CERS TANKS, CA EMI,..	Higher	1461, 0.277, WSW

MAPPED SITES SUMMARY

Target Property Address:  
190TH STREET TO TORRANCE TRANSIT STATION  
TORRANCE, CA 90503

Click on Map ID to see full detail.

MAP ID	SITE NAME	ADDRESS	DATABASE ACRONYMS	RELATIVE ELEVATION	DIST (ft. & mi.) DIRECTION
<a href="#">AE157</a>	CITY OF TORRANCE	20500 MADRONA AVE.	CA ENVIROSTOR, CA SWF/LF, CA LUST, CA HIST...	Higher	1461, 0.277, WSW
<a href="#">158</a>	REYNOLDS METALS CO E	2315 DOMINGUEZ ST	SEMS-ARCHIVE, RCRA-SQG, CA HIST UST, FINDS, ECHO,...	Lower	1471, 0.279, ESE
<a href="#">159</a>	ARKEMA INC	19206 HAWTHORNE BLVD	RCRA-LQG, CA HIST Cal-Sites, CA SWEEPS UST, CA...	Higher	1490, 0.282, WNW
<a href="#">160</a>	HAGER PACIFIC PROPER	19500 HAWTHORNE BLVD	CA ENVIROSTOR, CA VCP, CA DEED	Higher	1557, 0.295, WNW
<a href="#">AF161</a>	TORRANCE	301 CRENSHAW	CA ENVIROSTOR, CA HIST UST, CA ICE, CA HWP	Lower	1588, 0.301, East
<a href="#">AF162</a>	DOWELL SCHLUMBERGER	301 CRENSHAW BLVD	SEMS-ARCHIVE, CORRACTS, RCRA NonGen / NLR, FINDS,...	Lower	1588, 0.301, East
<a href="#">163</a>	PHOTO WORLD	19800 HAWTHORNE BLVD	CA SWRCY, CA CERS HAZ WASTE	Higher	1617, 0.306, WNW
<a href="#">164</a>	EDELBROCK CORPORATIO	501 AMAPOLA AVE.	CA ENVIROSTOR	Lower	1689, 0.320, ESE
<a href="#">165</a>	ARCO #1008	1210 CRENSHAW BLVD	CA LUST, CA SWEEPS UST, CA HIST CORTESE, CA CERS	Higher	1774, 0.336, SE
<a href="#">166</a>	PIPELINE RIGHT-OF-WA	18900 HAWTHORNE	CA CPS-SLIC, CA CERS	Higher	1813, 0.343, NW
<a href="#">AG167</a>	TORRANCE CITY YARD	20466 MADRONA AVE	CA SWF/LF, CA LUST, CA WMUDS/SWAT, CA HIST...	Higher	1816, 0.344, WSW
<a href="#">AG168</a>	TORRANCE MUNICIPAL D	20466-20500 MADRONA	CA SWF/LF, CA CERS	Higher	1816, 0.344, WSW
<a href="#">169</a>	AERO ELECTRIC CONNEC	548 AMAPOLA AVE.	CA ENVIROSTOR	Lower	1975, 0.374, ESE
<a href="#">AH170</a>	NORTHROP GRUMMAN COR	2203 DOMINGUEZ AVE	CA HWP	Lower	1978, 0.375, ESE
<a href="#">AH171</a>	NORTHROP GRUMMAN COR	2203 DOMINGUEZ AVE	CA ENVIROSTOR	Lower	1978, 0.375, ESE
<a href="#">172</a>	SHIN ETSU CHEMICAL C	431 AMAPOLA AVE	RCRA-LQG, CA ENVIROSTOR, FTTS, HIST FTTS, FINDS,...	Lower	2015, 0.382, ESE
<a href="#">173</a>	UNION CARBIDE CORPOR	3651 DEL AMO BLVD	CA ENVIROSTOR, CA VCP, CA HIST UST	Higher	2137, 0.405, West
<a href="#">174</a>	FERN ELEMENTARY SCHO	1314 FERN AVENUE	CA ENVIROSTOR, CA SCH, CA CIWQS	Higher	2237, 0.424, SSE
<a href="#">AI175</a>	SPERRY REMINGTON - U	610 SOUTH MAPLE AVEN	CA ENVIROSTOR	Higher	2305, 0.437, South
<a href="#">AI176</a>	SPERRY REMINGTON	610 S MAPLE AVE	SEMS-ARCHIVE	Higher	2305, 0.437, South
<a href="#">177</a>	MORAN CADILLAC	18600 HAWTHORNE	CA CPS-SLIC, CA CERS	Higher	2347, 0.445, NW
<a href="#">AJ178</a>	DAIRY MART 1	2901 190TH ST	CA LUST, CA CERS	Higher	2364, 0.448, NW
<a href="#">AJ179</a>	DAIRY MART 1	2901 190TH ST	CA LUST, CA HIST UST	Higher	2364, 0.448, NW
<a href="#">180</a>	NORTHROP CORPORATION	2203 DOMINGUEZ AVENU	SEMS-ARCHIVE, CORRACTS, RCRA-TSDF, RCRA-SQG, FINDS...	Lower	2533, 0.480, ESE
<a href="#">AK181</a>	NORTHROP GRUMMAN COR	2135 DOMINGUEZ AVE	CA ENVIROSTOR, CA HWP	Lower	2840, 0.538, ESE
<a href="#">AK182</a>	NORTHROP CORPORATION	2135 DOMINGUEZ AVENU	SEMS-ARCHIVE, CORRACTS, RCRA-TSDF, RCRA-SQG	Lower	2840, 0.538, ESE
<a href="#">183</a>	SPECTRUM PLATING CO.	527 VAN NESS AVE	RCRA-LQG, CA ENVIROSTOR, FINDS, ECHO, RI MANIFEST	Lower	3110, 0.589, ESE
<a href="#">184</a>	U.S. STEEL CORP. D.S	840 VAN NESS AVE.	CA ENVIROSTOR, CA WMUDS/SWAT, CA LDS, CA CERS	Lower	3361, 0.637, ESE
<a href="#">185</a>	EXXON MOBIL REFINERY	3700 W. 190TH ST., S	CA ENVIROSTOR, CA VCP	Lower	3452, 0.654, East
<a href="#">186</a>	M/A-COM PHI INC.	1742 CRENSHAW BLVD	CA ENVIROSTOR, CA HIST UST, CA CHMIRS, CA EMI, LA...	Higher	3673, 0.696, SSE
<a href="#">187</a>	STANDARD PACIFIC HOM	1780-1922 OAK ST., 2	CA ENVIROSTOR	Higher	4085, 0.774, SSE
<a href="#">188</a>	PLASMA TECHNOLOGY IN	1754 CRENSHAW BLVD	CA ENVIROSTOR, CA VCP, CA CHMIRS, CA NPDES, CA...	Higher	4101, 0.777, SSE
<a href="#">AL189</a>	MOBIL OIL TORRANCE R	3700 W 190TH STREET	CA ENVIROSTOR, CA CPS-SLIC, CA HIST UST, CA...	Lower	4237, 0.802, NNE
<a href="#">AL190</a>	TORRANCE REFINING CO	3700 W 190TH ST	CA EMI, CA HAZNET, CA HWP, CA HWTS	Lower	4237, 0.802, NNE
<a href="#">AL191</a>	MOBIL, TORRANCE REFI	3700 W. 190TH STREET	CA Toxic Pits, CA CHMIRS, CA EMI	Lower	4237, 0.802, NNE
<a href="#">AL192</a>	MOBIL	3700 WEST 190TH STRE	CA ENVIROSTOR, CA NPDES	Lower	4237, 0.802, NNE
<a href="#">AL193</a>	TORRANCE REFINING CO	3700 WEST 190TH STRE	SEMS-ARCHIVE, CORRACTS, RCRA-TSDF, RCRA-LQG, CA...	Lower	4237, 0.802, NNE
<a href="#">194</a>	FOUNDRY SERVICE & SU	1906 OAK STREET	CA ENVIROSTOR	Higher	4636, 0.878, SSE
<a href="#">195</a>	LEE'S CLEANERS	4958 W.190TH ST.	CA ENVIROSTOR, CA DRYCLEANERS	Higher	4855, 0.920, WNW

MAPPED SITES SUMMARY

Target Property Address:  
 190TH STREET TO TORRANCE TRANSIT STATION  
 TORRANCE, CA 90503

Click on Map ID to see full detail.

MAP ID	SITE NAME	ADDRESS	DATABASE ACRONYMS	RELATIVE ELEVATION	DIST (ft. & mi.) DIRECTION
<a href="#">196</a>	MARTIN BRASS FOUNDRY	2341 JEFFERSON STREE	RCRA-SQG, CA ENVIROSTOR, ICIS, FTTS, HIST FTTS,...	Higher	4876, 0.923, SSE
<a href="#">197</a>	AMERICAN HONDA MOTOR	1919 TORRANCE BOULEV	CA ENVIROSTOR, CA VCP, CA DEED	Lower	4900, 0.928, ESE
<a href="#">198</a>	BARMET ALUMINUM CORP	2303 JEFFERSON ST	CA ENVIROSTOR, CA SWEEPS UST, CA FID UST, CA EMI,...	Higher	4948, 0.937, SSE

# EXECUTIVE SUMMARY

## TARGET PROPERTY SEARCH RESULTS

The target property was not listed in any of the databases searched by EDR.

## DATABASES WITH NO MAPPED SITES

No mapped sites were found in EDR's search of available ("reasonably ascertainable ") government records either on the target property or within the search radius around the target property for the following databases:

## STANDARD ENVIRONMENTAL RECORDS

### ***Federal NPL site list***

NPL..... National Priority List  
Proposed NPL..... Proposed National Priority List Sites  
NPL LIENS..... Federal Superfund Liens

### ***Federal Delisted NPL site list***

Delisted NPL..... National Priority List Deletions

### ***Federal CERCLIS list***

FEDERAL FACILITY..... Federal Facility Site Information listing  
SEMS..... Superfund Enterprise Management System

### ***Federal institutional controls / engineering controls registries***

LUCIS..... Land Use Control Information System  
US ENG CONTROLS..... Engineering Controls Sites List  
US INST CONTROLS..... Institutional Controls Sites List

### ***Federal ERNS list***

ERNS..... Emergency Response Notification System

### ***State- and tribal - equivalent NPL***

CA RESPONSE..... State Response Sites

### ***State and tribal leaking storage tank lists***

INDIAN LUST..... Leaking Underground Storage Tanks on Indian Land

### ***State and tribal registered storage tank lists***

FEMA UST..... Underground Storage Tank Listing  
INDIAN UST..... Underground Storage Tanks on Indian Land

# EXECUTIVE SUMMARY

## ***State and tribal voluntary cleanup sites***

INDIAN VCP..... Voluntary Cleanup Priority Listing

## ***State and tribal Brownfields sites***

CA BROWNFIELDS..... Considered Brownfields Sites Listing

## **ADDITIONAL ENVIRONMENTAL RECORDS**

### ***Local Brownfield lists***

US BROWNFIELDS..... A Listing of Brownfields Sites

### ***Local Lists of Landfill / Solid Waste Disposal Sites***

CA HAULERS..... Registered Waste Tire Haulers Listing  
INDIAN ODI..... Report on the Status of Open Dumps on Indian Lands  
ODI..... Open Dump Inventory  
DEBRIS REGION 9..... Torres Martinez Reservation Illegal Dump Site Locations  
IHS OPEN DUMPS..... Open Dumps on Indian Land

### ***Local Lists of Hazardous waste / Contaminated Sites***

CA AOCONCERN..... Key Areas of Concerns in Los Angeles County  
US HIST CDL..... Delisted National Clandestine Laboratory Register  
CA CDL..... Clandestine Drug Labs  
US CDL..... National Clandestine Laboratory Register  
CA PFAS..... PFAS Contamination Site Location Listing

### ***Local Land Records***

CA LIENS..... Environmental Liens Listing  
LIENS 2..... CERCLA Lien Information

### ***Records of Emergency Release Reports***

HMIRS..... Hazardous Materials Information Reporting System  
CA MCS..... Military Cleanup Sites Listing  
CA SPILLS 90..... SPILLS 90 data from FirstSearch

### ***Other Ascertainable Records***

FUDS..... Formerly Used Defense Sites  
DOD..... Department of Defense Sites  
SCRD DRYCLEANERS..... State Coalition for Remediation of Drycleaners Listing  
EPA WATCH LIST..... EPA WATCH LIST  
TSCA..... Toxic Substances Control Act  
ROD..... Records Of Decision  
RMP..... Risk Management Plans  
PRP..... Potentially Responsible Parties  
PADS..... PCB Activity Database System  
MLTS..... Material Licensing Tracking System

## EXECUTIVE SUMMARY

COAL ASH DOE.....	Steam-Electric Plant Operation Data
COAL ASH EPA.....	Coal Combustion Residues Surface Impoundments List
PCB TRANSFORMER.....	PCB Transformer Registration Database
RADINFO.....	Radiation Information Database
DOT OPS.....	Incident and Accident Data
CONSENT.....	Superfund (CERCLA) Consent Decrees
INDIAN RESERV.....	Indian Reservations
FUSRAP.....	Formerly Utilized Sites Remedial Action Program
UMTRA.....	Uranium Mill Tailings Sites
LEAD SMELTERS.....	Lead Smelter Sites
US MINES.....	Mines Master Index File
ABANDONED MINES.....	Abandoned Mines
UXO.....	Unexploded Ordnance Sites
DOCKET HWC.....	Hazardous Waste Compliance Docket Listing
FUELS PROGRAM.....	EPA Fuels Program Registered Listing
CA BOND EXP. PLAN.....	Bond Expenditure Plan
CA Cortese.....	"Cortese" Hazardous Waste & Substances Sites List
CA CUPA Listings.....	CUPA Resources List
CA Financial Assurance.....	Financial Assurance Information Listing
CA LOS ANGELES CO. HMS.....	HMS: Street Number List
CA MINES.....	Mines Site Location Listing
CA MWMP.....	Medical Waste Management Program Listing
CA PROC.....	Certified Processors Database
CA Notify 65.....	Proposition 65 Records
CA UIC.....	UIC Listing
CA UIC GEO.....	UIC GEO (GEOTRACKER)
CA WASTEWATER PITS.....	Oil Wastewater Pits Listing
CA WIP.....	Well Investigation Program Case List
CA MILITARY PRIV SITES.....	MILITARY PRIV SITES (GEOTRACKER)
CA PROJECT.....	PROJECT (GEOTRACKER)
CA WDR.....	Waste Discharge Requirements Listing
CA OTHER OIL GAS.....	OTHER OIL & GAS (GEOTRACKER)
CA PROD WATER PONDS.....	PROD WATER PONDS (GEOTRACKER)
CA SAMPLING POINT.....	SAMPLING POINT (GEOTRACKER)
CA WELL STIM PROJ.....	Well Stimulation Project (GEOTRACKER)
MINES MRDS.....	Mineral Resources Data System

### EDR HIGH RISK HISTORICAL RECORDS

#### ***EDR Exclusive Records***

EDR MGP.....	EDR Proprietary Manufactured Gas Plants
EDR Hist Auto.....	EDR Exclusive Historical Auto Stations
EDR Hist Cleaner.....	EDR Exclusive Historical Cleaners

### EDR RECOVERED GOVERNMENT ARCHIVES

#### ***Exclusive Recovered Govt. Archives***

CA RGA LF.....	Recovered Government Archive Solid Waste Facilities List
CA RGA LUST.....	Recovered Government Archive Leaking Underground Storage Tank

### SURROUNDING SITES: SEARCH RESULTS

Surrounding sites were identified in the following databases.

## EXECUTIVE SUMMARY

Elevations have been determined from the USGS Digital Elevation Model and should be evaluated on a relative (not an absolute) basis. Relative elevation information between sites of close proximity should be field verified. Sites with an elevation equal to or higher than the target property have been differentiated below from sites with an elevation lower than the target property.

Page numbers and map identification numbers refer to the EDR Radius Map report where detailed data on individual sites can be reviewed.

Sites listed in ***bold italics*** are in multiple databases.

Unmappable (orphan) sites are not considered in the foregoing analysis.

### **STANDARD ENVIRONMENTAL RECORDS**

#### ***Federal CERCLIS NFRAP site list***

SEMS-ARCHIVE: SEMS-ARCHIVE (Superfund Enterprise Management System Archive) tracks sites that have no further interest under the Federal Superfund Program based on available information. The list was formerly known as the CERCLIS-NFRAP, renamed to SEMS ARCHIVE by the EPA in 2015. EPA may perform a minimal level of assessment work at a site while it is archived if site conditions change and/or new information becomes available. Archived sites have been removed and archived from the inventory of SEMS sites. Archived status indicates that, to the best of EPA's knowledge, assessment at a site has been completed and that EPA has determined no further steps will be taken to list the site on the National Priorities List (NPL), unless information indicates this decision was not appropriate or other considerations require a recommendation for listing at a later time. The decision does not necessarily mean that there is no hazard associated with a given site; it only means that, based upon available information, the location is not judged to be potential NPL site.

A review of the SEMS-ARCHIVE list, as provided by EDR, and dated 01/30/2020 has revealed that there are 10 SEMS-ARCHIVE sites within approximately 0.5 miles of the target property.

<u>Equal/Higher Elevation</u>	<u>Address</u>	<u>Direction / Distance</u>	<u>Map ID</u>	<u>Page</u>
<b><i>ARKEMA INC</i></b> Site ID: 0901104 EPA Id: CAD008388894	<b><i>19500 MARINER AVE</i></b>	<b><i>NW 0 - 1/8 (0.092 mi.)</i></b>	<b><i>F32</i></b>	<b><i>202</i></b>
<b><i>TRIUMPH AEROSTRUCTUR</i></b> Site ID: 0903335 EPA Id: CAD000627224	<b><i>640 ALASKA AVENUE</i></b>	<b><i>SE 1/8 - 1/4 (0.155 mi.)</i></b>	<b><i>M70</i></b>	<b><i>490</i></b>
TORRANCE LDFL Site ID: 0901775 EPA Id: CAD980499040	SE COR MADRONA & DEL	W 1/8 - 1/4 (0.186 mi.)	S94	808
SPERRY REMINGTON Site ID: 0901801 EPA Id: CAD980636336	610 S MAPLE AVE	S 1/4 - 1/2 (0.437 mi.)	AI176	1282
<u>Lower Elevation</u>	<u>Address</u>	<u>Direction / Distance</u>	<u>Map ID</u>	<u>Page</u>
<b><i>UPJOHN COMPANY CPR D</i></b> Site ID: 0900229 EPA Id: CAT080010093	<b><i>555 ALASKA AVENUE</i></b>	<b><i>SE 0 - 1/8 (0.068 mi.)</i></b>	<b><i>A13</i></b>	<b><i>78</i></b>
<b><i>AMERICAN STANDARD</i></b> Site ID: 0903687 EPA Id: CAD008326084	<b><i>360 CRENSHAW BOULEVA</i></b>	<b><i>ESE 1/4 - 1/2 (0.266 mi.)</i></b>	<b><i>AD149</i></b>	<b><i>1010</i></b>
<b><i>THE DOW CHEMICAL COM</i></b>	<b><i>305 CRENSHAW BOULEVA</i></b>	<b><i>ESE 1/4 - 1/2 (0.268 mi.)</i></b>	<b><i>AD153</i></b>	<b><i>1018</i></b>

## EXECUTIVE SUMMARY

Site ID: 0901223  
EPA Id: CAD009547050

<b>REYNOLDS METALS CO E</b> Site ID: 0902633 EPA Id: CAT000612325	<b>2315 DOMINGUEZ ST</b>	<b>ESE 1/4 - 1/2 (0.279 mi.)</b>	<b>158</b>	<b>1154</b>
<b>DOWELL SCHLUMBERGER</b> Site ID: 0900935 EPA Id: CAD000628271	<b>301 CRENSHAW BLVD</b>	<b>E 1/4 - 1/2 (0.301 mi.)</b>	<b>AF162</b>	<b>1228</b>
<b>NORTHROP CORPORATION</b> Site ID: 0903327 EPA Id: CAD000627349	<b>2203 DOMINGUEZ AVENU</b>	<b>ESE 1/4 - 1/2 (0.480 mi.)</b>	<b>180</b>	<b>1290</b>

### **Federal RCRA CORRACTS facilities list**

CORRACTS: CORRACTS is a list of handlers with RCRA Corrective Action Activity. This report shows which nationally-defined corrective action core events have occurred for every handler that has had corrective action activity.

A review of the CORRACTS list, as provided by EDR, and dated 12/16/2019 has revealed that there are 9 CORRACTS sites within approximately 1 mile of the target property.

<u>Equal/Higher Elevation</u>	<u>Address</u>	<u>Direction / Distance</u>	<u>Map ID</u>	<u>Page</u>
<b>TRIUMPH AEROSTRUCTUR</b> EPA ID:: CAD000627224	<b>640 ALASKA AVENUE</b>	<b>SE 1/8 - 1/4 (0.155 mi.)</b>	<b>M70</b>	<b>490</b>
<b>NORTHROP CORP AIRCRA</b> EPA ID:: CAD000627406	<b>540 HAWAII AVE</b>	<b>SSE 1/4 - 1/2 (0.265 mi.)</b>	<b>AC147</b>	<b>1004</b>
<u>Lower Elevation</u>	<u>Address</u>	<u>Direction / Distance</u>	<u>Map ID</u>	<u>Page</u>
<b>UPJOHN COMPANY CPR D</b> EPA ID:: CAT080010093	<b>555 ALASKA AVENUE</b>	<b>SE 0 - 1/8 (0.068 mi.)</b>	<b>A13</b>	<b>78</b>
<b>P P G INDUSTRIES INC</b> EPA ID:: CAD008323438	<b>465 CRENSHAW BLVD</b>	<b>SE 0 - 1/8 (0.090 mi.)</b>	<b>D30</b>	<b>166</b>
<b>THE DOW CHEMICAL COM</b> EPA ID:: CAD009547050	<b>305 CRENSHAW BOULEVA</b>	<b>ESE 1/4 - 1/2 (0.268 mi.)</b>	<b>AD153</b>	<b>1018</b>
<b>DOWELL SCHLUMBERGER</b> EPA ID:: CAD000628271	<b>301 CRENSHAW BLVD</b>	<b>E 1/4 - 1/2 (0.301 mi.)</b>	<b>AF162</b>	<b>1228</b>
<b>NORTHROP CORPORATION</b> EPA ID:: CAD000627349	<b>2203 DOMINGUEZ AVENU</b>	<b>ESE 1/4 - 1/2 (0.480 mi.)</b>	<b>180</b>	<b>1290</b>
<b>NORTHROP CORPORATION</b> EPA ID:: CAD000627281	<b>2135 DOMINGUEZ AVENU</b>	<b>ESE 1/2 - 1 (0.538 mi.)</b>	<b>AK182</b>	<b>1301</b>
<b>TORRANCE REFINING CO</b> EPA ID:: CAD008354052	<b>3700 WEST 190TH STRE</b>	<b>NNE 1/2 - 1 (0.802 mi.)</b>	<b>AL193</b>	<b>1700</b>



## EXECUTIVE SUMMARY

### ***Federal RCRA non-CORRACTS TSD facilities list***

RCRA-TSDF: RCRAInfo is EPA's comprehensive information system, providing access to data supporting the Resource Conservation and Recovery Act (RCRA) of 1976 and the Hazardous and Solid Waste Amendments (HSWA) of 1984. The database includes selective information on sites which generate, transport, store, treat and/or dispose of hazardous waste as defined by the Resource Conservation and Recovery Act (RCRA). Transporters are individuals or entities that move hazardous waste from the generator offsite to a facility that can recycle, treat, store, or dispose of the waste. TSDFs treat, store, or dispose of the waste.

A review of the RCRA-TSDF list, as provided by EDR, and dated 12/16/2019 has revealed that there are 5 RCRA-TSDF sites within approximately 0.5 miles of the target property.

<u>Equal/Higher Elevation</u>	<u>Address</u>	<u>Direction / Distance</u>	<u>Map ID</u>	<u>Page</u>
<b>TRIUMPH AEROSTRUCTUR</b> EPA ID:: CAD000627224	<b>640 ALASKA AVENUE</b>	<b>SE 1/8 - 1/4 (0.155 mi.)</b>	<b>M70</b>	<b>490</b>
<u>Lower Elevation</u>	<u>Address</u>	<u>Direction / Distance</u>	<u>Map ID</u>	<u>Page</u>
<b>UPJOHN COMPANY CPR D</b> EPA ID:: CAT080010093	<b>555 ALASKA AVENUE</b>	<b>SE 0 - 1/8 (0.068 mi.)</b>	<b>A13</b>	<b>78</b>
<b>P P G INDUSTRIES INC</b> EPA ID:: CAD008323438	<b>465 CRENSHAW BLVD</b>	<b>SE 0 - 1/8 (0.090 mi.)</b>	<b>D30</b>	<b>166</b>
<b>THE DOW CHEMICAL COM</b> EPA ID:: CAD009547050	<b>305 CRENSHAW BOULEVA</b>	<b>ESE 1/4 - 1/2 (0.268 mi.)</b>	<b>AD153</b>	<b>1018</b>
<b>NORTHROP CORPORATION</b> EPA ID:: CAD000627349	<b>2203 DOMINGUEZ AVENU</b>	<b>ESE 1/4 - 1/2 (0.480 mi.)</b>	<b>180</b>	<b>1290</b>

### ***Federal RCRA generators list***

RCRA-LQG: RCRAInfo is EPA's comprehensive information system, providing access to data supporting the Resource Conservation and Recovery Act (RCRA) of 1976 and the Hazardous and Solid Waste Amendments (HSWA) of 1984. The database includes selective information on sites which generate, transport, store, treat and/or dispose of hazardous waste as defined by the Resource Conservation and Recovery Act (RCRA). Large quantity generators (LQGs) generate over 1,000 kilograms (kg) of hazardous waste, or over 1 kg of acutely hazardous waste per month.

A review of the RCRA-LQG list, as provided by EDR, and dated 12/16/2019 has revealed that there are 11 RCRA-LQG sites within approximately 0.25 miles of the target property.

<u>Equal/Higher Elevation</u>	<u>Address</u>	<u>Direction / Distance</u>	<u>Map ID</u>	<u>Page</u>
<b>EDELBROCK LLC</b> EPA ID:: CAD983578337	<b>2700 CALIFORNIA ST</b>	<b>SE 0 - 1/8 (0.122 mi.)</b>	<b>L61</b>	<b>349</b>
<b>TRIUMPH AEROSTRUCTUR</b> EPA ID:: CAD000627224	<b>640 ALASKA AVENUE</b>	<b>SE 1/8 - 1/4 (0.155 mi.)</b>	<b>M70</b>	<b>490</b>
<b>SANTEC</b> EPA ID:: CAR000246876	<b>3501 CHALLENGER ST.</b>	<b>WNW 1/8 - 1/4 (0.162 mi.)</b>	<b>O75</b>	<b>645</b>
<b>SANTEC INDUSTRIES IN</b> EPA ID:: CAL000220003	<b>3501 CHALLENGER STRE</b>	<b>WNW 1/8 - 1/4 (0.162 mi.)</b>	<b>O76</b>	<b>649</b>
<b>POLYPEPTIDE LABORATO</b>	<b>365 MAPLE AVE</b>	<b>SSW 1/8 - 1/4 (0.175 mi.)</b>	<b>N88</b>	<b>680</b>

## EXECUTIVE SUMMARY

EPA ID:: CAR000030080				
AUTONATION COLLISION EPA ID:: CAR000301275	4302 W 190TH ST	NW 1/8 - 1/4 (0.191 mi.)	U109	871
FORMER MATRIX SCIENC EPA ID:: CAD008495327	435 MAPLE AVENUE	SSW 1/8 - 1/4 (0.225 mi.)	V118	887

<u>Lower Elevation</u>	<u>Address</u>	<u>Direction / Distance</u>	<u>Map ID</u>	<u>Page</u>
<b>NYX COSMETICS</b> EPA ID:: CAR000267344	<b>588 CRENSHAW BLVD</b>	<b>SE 0 - 1/8 (0.070 mi.)</b>	<b>D18</b>	<b>95</b>
GANAHL LUMBER EPA ID:: CAP000258111	2600 DEL AMO BLVD	ESE 0 - 1/8 (0.103 mi.)	I48	320
BALL METAL BEVERAGE EPA ID:: CAD009537200	500 CRENSHAW BOULEVA	ESE 1/8 - 1/4 (0.162 mi.)	P78	658
PHENOMENEX BUILDING EPA ID:: CAR000287912	570 MADRID AVE	ESE 1/8 - 1/4 (0.238 mi.)	Y139	945

RCRA-SQG: RCRAInfo is EPA's comprehensive information system, providing access to data supporting the Resource Conservation and Recovery Act (RCRA) of 1976 and the Hazardous and Solid Waste Amendments (HSWA) of 1984. The database includes selective information on sites which generate, transport, store, treat and/or dispose of hazardous waste as defined by the Resource Conservation and Recovery Act (RCRA). Small quantity generators (SQGs) generate between 100 kg and 1,000 kg of hazardous waste per month.

A review of the RCRA-SQG list, as provided by EDR, and dated 12/16/2019 has revealed that there are 18 RCRA-SQG sites within approximately 0.25 miles of the target property.

<u>Equal/Higher Elevation</u>	<u>Address</u>	<u>Direction / Distance</u>	<u>Map ID</u>	<u>Page</u>
<b>POLY DISC SYSTEM INC</b> EPA ID:: CAD047440474	<b>2515 MARICOPA</b>	<b>SE 0 - 1/8 (0.062 mi.)</b>	<b>8</b>	<b>72</b>
<b>ARKEMA INC</b> EPA ID:: CAD008388894	<b>19500 MARINER AVE</b>	<b>NW 0 - 1/8 (0.092 mi.)</b>	<b>F32</b>	<b>202</b>
MHT EPA ID:: CAP000292185	19500 MARINER AVENUE	NW 0 - 1/8 (0.092 mi.)	F35	296
<b>KOLIBRI ART STUDIOS</b> EPA ID:: CAR000076158	<b>2908 OREGON CT UNIT</b>	<b>S 0 - 1/8 (0.100 mi.)</b>	<b>E41</b>	<b>300</b>
<b>PACIFIC STAR COLOR S</b> EPA ID:: CAR000003871	<b>2908 OREGON CT UNIT</b>	<b>S 0 - 1/8 (0.100 mi.)</b>	<b>E42</b>	<b>306</b>
<b>CLORTEC</b> EPA ID:: CAD049339401	<b>2660 COLUMBIA ST.</b>	<b>SSE 0 - 1/8 (0.104 mi.)</b>	<b>49</b>	<b>321</b>
<b>MATRIX INSTRUMENTS I</b> EPA ID:: CAD982408346	<b>2525 MARICOPA ST</b>	<b>SE 0 - 1/8 (0.104 mi.)</b>	<b>K54</b>	<b>342</b>
<b>FIELD MFG CORP</b> EPA ID:: CAR000019166	<b>2535 MARICOPA ST</b>	<b>SE 0 - 1/8 (0.111 mi.)</b>	<b>K57</b>	<b>345</b>
VARIAN S I TORRANCE EPA ID:: CAR000069724	3547 VOYAGER ST SUIT	WNW 1/8 - 1/4 (0.134 mi.)	62	464
<b>MOTOROLA INC</b> EPA ID:: CAD046466231	<b>325 MAPLE ST</b>	<b>SW 1/8 - 1/4 (0.142 mi.)</b>	<b>G66</b>	<b>468</b>
<b>STANDARD BRANDS PAIN</b>	<b>4300 W 190TH ST</b>	<b>NW 1/8 - 1/4 (0.188 mi.)</b>	<b>U97</b>	<b>833</b>

## EXECUTIVE SUMMARY

EPA ID:: CAD006914469				
<b>KUBOTA TRACTOR CORP</b>	<b>3401 DELAMO</b>	<b>W 1/8 - 1/4 (0.223 mi.)</b>	<b>W116</b>	<b>883</b>
EPA ID:: CAR000090878				
<b>SPERRY VICKERS</b>	<b>445 MAPLE AVENUE</b>	<b>SSW 1/8 - 1/4 (0.230 mi.)</b>	<b>V129</b>	<b>912</b>
EPA ID:: CAT000625202				
<b>FORMERLY KNOWN AS CO</b>	<b>2920 COLUMBIA STREET</b>	<b>S 1/8 - 1/4 (0.236 mi.)</b>	<b>Z136</b>	<b>926</b>
EPA ID:: CAD981450745				
<b>ELM ST WATER YARD</b>	<b>1001 ELM ST</b>	<b>SSE 1/8 - 1/4 (0.248 mi.)</b>	<b>AA142</b>	<b>950</b>
EPA ID:: CAR000151738				
CITY OF TORRANCE ELM	1001 ELM AVE	SSE 1/8 - 1/4 (0.248 mi.)	AA143	955
EPA ID:: CAP000031542				
<b>Lower Elevation</b>	<b>Address</b>	<b>Direction / Distance</b>	<b>Map ID</b>	<b>Page</b>
CP HALL CO TH	444 ALASKA AVE	SE 0 - 1/8 (0.053 mi.)	B3	44
EPA ID:: CAR000001420				
AAR TECHNICAL SVC CE	475 ALASKA AVE	SE 0 - 1/8 (0.077 mi.)	C21	108
EPA ID:: CAD982416927				

RCRA-VSQG: RCRAInfo is EPA's comprehensive information system, providing access to data supporting the Resource Conservation and Recovery Act (RCRA) of 1976 and the Hazardous and Solid Waste Amendments (HSWA) of 1984. The database includes selective information on sites which generate, transport, store, treat and/or dispose of hazardous waste as defined by the Resource Conservation and Recovery Act (RCRA). Very small quantity generators (VSQGs) generate less than 100 kg of hazardous waste, or less than 1 kg of acutely hazardous waste per month.

A review of the RCRA-VSQG list, as provided by EDR, and dated 12/16/2019 has revealed that there is 1 RCRA-VSQG site within approximately 0.25 miles of the target property.

<b>Equal/Higher Elevation</b>	<b>Address</b>	<b>Direction / Distance</b>	<b>Map ID</b>	<b>Page</b>
<b>CELESTRON</b>	<b>2835 COLUMBIA ST</b>	<b>S 1/8 - 1/4 (0.172 mi.)</b>	<b>Q87</b>	<b>678</b>
EPA ID:: CAD981976137				

### **State- and tribal - equivalent CERCLIS**

CA ENVIROSTOR: The Department of Toxic Substances Control's (DTSC's) Site Mitigation and Brownfields Reuse Program's (SMBRP's) EnviroStor database identifies sites that have known contamination or sites for which there may be reasons to investigate further. The database includes the following site types: Federal Superfund sites (National Priorities List (NPL)); State Response, including Military Facilities and State Superfund; Voluntary Cleanup; and School sites. EnviroStor provides similar information to the information that was available in CalSites, and provides additional site information, including, but not limited to, identification of formerly-contaminated properties that have been released for reuse, properties where environmental deed restrictions have been recorded to prevent inappropriate land uses, and risk characterization information that is used to assess potential impacts to public health and the environment at contaminated sites.

A review of the CA ENVIROSTOR list, as provided by EDR, and dated 01/27/2020 has revealed that there

## EXECUTIVE SUMMARY

are 34 CA ENVIROSTOR sites within approximately 1 mile of the target property.

<u>Equal/Higher Elevation</u>	<u>Address</u>	<u>Direction / Distance</u>	<u>Map ID</u>	<u>Page</u>
<b>UNION CARBIDE CORP</b> Facility Id: 19281209 Status: Active	<b>19500 MARINER AVE</b>	<b>NW 0 - 1/8 (0.092 mi.)</b>	<b>F33</b>	<b>209</b>
VOUGHT AIRCRAFT INDU Facility Id: 80001310 Status: Active	640 ALASKA AVENUE	SE 1/8 - 1/4 (0.155 mi.)	M68	479
<b>AMP INCORPORATED</b> Facility Id: 71002237 Status: Refer: Other Agency	<b>435,455 &amp; 365 MAPLE</b>	<b>SSW 1/8 - 1/4 (0.225 mi.)</b>	<b>V120</b>	<b>890</b>
NORTHROP CORP/AIRCRA Facility Id: 80001316 Status: No Action Required	540 HAWAII AVE	SSE 1/4 - 1/2 (0.267 mi.)	AC151	1014
<b>CITY OF TORRANCE</b> Facility Id: 19490048 Status: Refer: Other Agency	<b>20500 MADRONA AVE.</b>	<b>WSW 1/4 - 1/2 (0.277 mi.)</b>	<b>AE157</b>	<b>1136</b>
<b>HAGER PACIFIC PROPER</b> Facility Id: 60002023 Status: Certified O&M - Land Use Restrictions Only	<b>19500 HAWTHORNE BLVD</b>	<b>WNW 1/4 - 1/2 (0.295 mi.)</b>	<b>160</b>	<b>1221</b>
<b>UNION CARBIDE CORPOR</b> Facility Id: 19290033 Status: Certified	<b>3651 DEL AMO BLVD</b>	<b>W 1/4 - 1/2 (0.405 mi.)</b>	<b>173</b>	<b>1272</b>
<b>FERN ELEMENTARY SCHO</b> Facility Id: 60001412 Status: No Further Action	<b>1314 FERN AVENUE</b>	<b>SSE 1/4 - 1/2 (0.424 mi.)</b>	<b>174</b>	<b>1277</b>
SPERRY REMINGTON - U Facility Id: 19260007 Status: Refer: Other Agency	610 SOUTH MAPLE AVEN	S 1/4 - 1/2 (0.437 mi.)	AI175	1280
<b>M/A-COM PHI INC.</b> Facility Id: 71002468 Status: Refer: Other Agency	<b>1742 CRENSHAW BLVD</b>	<b>SSE 1/2 - 1 (0.696 mi.)</b>	<b>186</b>	<b>1323</b>
STANDARD PACIFIC HOM Facility Id: 19150005 Status: Refer: 1248 Local Agency	1780-1922 OAK ST., 2	SSE 1/2 - 1 (0.774 mi.)	187	1328
<b>PLASMA TECHNOLOGY IN</b> Facility Id: 19380060 Status: No Further Action	<b>1754 CRENSHAW BLVD</b>	<b>SSE 1/2 - 1 (0.777 mi.)</b>	<b>188</b>	<b>1329</b>
FOUNDRY SERVICE & SU Facility Id: 19320086 Status: Refer: Other Agency	1906 OAK STREET	SSE 1/2 - 1 (0.878 mi.)	194	2235
<b>LEE'S CLEANERS</b> Facility Id: 60000162 Status: Refer: 1248 Local Agency	<b>4958 W.190TH ST.</b>	<b>WNW 1/2 - 1 (0.920 mi.)</b>	<b>195</b>	<b>2236</b>
<b>MARTIN BRASS FOUNDRY</b> Facility Id: 70000128 Status: Refer: 1248 Local Agency	<b>2341 JEFFERSON STREE</b>	<b>SSE 1/2 - 1 (0.923 mi.)</b>	<b>196</b>	<b>2238</b>
<b>BARMET ALUMINUM CORP</b> Facility Id: 70000154	<b>2303 JEFFERSON ST</b>	<b>SSE 1/2 - 1 (0.937 mi.)</b>	<b>198</b>	<b>2279</b>

## EXECUTIVE SUMMARY

Status: Refer: 1248 Local Agency

<u>Lower Elevation</u>	<u>Address</u>	<u>Direction / Distance</u>	<u>Map ID</u>	<u>Page</u>
<b>UPJOHN COMPANY CPR D</b> Facility Id: 80001819 Status: No Action Required	<b>555 ALASKA AVENUE</b>	<b>SE 0 - 1/8 (0.068 mi.)</b>	<b>A14</b>	<b>84</b>
<b>PPG INDUSTRIES, INC.</b> Facility Id: 80001555 Facility Id: 19281218 Status: No Further Action Status: Certified O&M - Land Use Restrictions Only	<b>465 CRENSHAW BLVD</b>	<b>SE 0 - 1/8 (0.090 mi.)</b>	<b>D29</b>	<b>127</b>
<b>REYNOLDS METALS COMP</b> Facility Id: 19330357 Status: Refer: Other Agency	<b>500 CRENSHAW</b>	<b>ESE 1/8 - 1/4 (0.162 mi.)</b>	<b>P77</b>	<b>653</b>
<b>AMERICAN STANDARD IN</b> Facility Id: 19320195 Status: Refer: Other Agency	<b>360 CRENSHAW BLVD</b>	<b>ESE 1/4 - 1/2 (0.266 mi.)</b>	<b>AD148</b>	<b>1007</b>
<b>STANDARD BRANDS</b> Facility Id: 19420033 Status: No Further Action	<b>4100 WEST 190TH STRE</b>	<b>NNW 1/4 - 1/2 (0.267 mi.)</b>	<b>152</b>	<b>1016</b>
<b>THE DOW CHEMICAL COM</b> Facility Id: 19280123 Facility Id: 80001640 Status: Refer: RCRA Status: Active	<b>305 CRENSHAW BLVD</b>	<b>ESE 1/4 - 1/2 (0.268 mi.)</b>	<b>AD154</b>	<b>1067</b>
<b>TORRANCE</b> Facility Id: 80001326 Status: Inactive - Needs Evaluation	<b>301 CRENSHAW</b>	<b>E 1/4 - 1/2 (0.301 mi.)</b>	<b>AF161</b>	<b>1225</b>
<b>EDELBROCK CORPORATIO</b> Facility Id: 60000588 Status: No Action Required	<b>501 AMAPOLA AVE.</b>	<b>ESE 1/4 - 1/2 (0.320 mi.)</b>	<b>164</b>	<b>1251</b>
<b>AERO ELECTRIC CONNEC</b> Facility Id: 60000585 Status: No Action Required	<b>548 AMAPOLA AVE.</b>	<b>ESE 1/4 - 1/2 (0.374 mi.)</b>	<b>169</b>	<b>1261</b>
<b>NORTHROP GRUMMAN COR</b> Facility Id: 80001314 Status: Active	<b>2203 DOMINGUEZ AVE</b>	<b>ESE 1/4 - 1/2 (0.375 mi.)</b>	<b>AH171</b>	<b>1264</b>
<b>SHIN ETSU CHEMICAL C</b> Facility Id: 60000589 Status: Inactive - Needs Evaluation	<b>431 AMAPOLA AVE</b>	<b>ESE 1/4 - 1/2 (0.382 mi.)</b>	<b>172</b>	<b>1265</b>
<b>NORTHROP GRUMMAN COR</b> Facility Id: 80001312 Status: No Further Action	<b>2135 DOMINGUEZ AVE</b>	<b>ESE 1/2 - 1 (0.538 mi.)</b>	<b>AK181</b>	<b>1298</b>
<b>SPECTRUM PLATING CO.</b> Facility Id: 60000590 Status: Inactive - Needs Evaluation	<b>527 VAN NESS AVE</b>	<b>ESE 1/2 - 1 (0.589 mi.)</b>	<b>183</b>	<b>1310</b>
<b>U.S. STEEL CORP. D.S</b> Facility Id: 19330028 Status: Refer: RWQCB	<b>840 VAN NESS AVE.</b>	<b>ESE 1/2 - 1 (0.637 mi.)</b>	<b>184</b>	<b>1316</b>
<b>EXXON MOBIL REFINERY</b>	<b>3700 W. 190TH ST., S</b>	<b>E 1/2 - 1 (0.654 mi.)</b>	<b>185</b>	<b>1319</b>



## EXECUTIVE SUMMARY

approximately 0.5 miles of the target property.

<u>Equal/Higher Elevation</u>	<u>Address</u>	<u>Direction / Distance</u>	<u>Map ID</u>	<u>Page</u>
<b>UCC/LINDE DIVISION</b> Database: LUST REG 4, Date of Government Version: 09/07/2004 Facility Id: 905030134 Status: Preliminary site assessment workplan submitted Global ID: T0603701471	19200 HAWTHORNE BLVD	NW 0 - 1/8 (0.083 mi.)	F25	114
<b>MAJOR PAINT</b> Database: LUST REG 4, Date of Government Version: 09/07/2004 Facility Id: 905040016 Status: Remedial action (cleanup) Underway Global ID: T0603701475	4300 190TH ST W	NW 1/8 - 1/4 (0.197 mi.)	U111	878
<b>PEYTON CRAMER MAZDA</b> Database: LUST REG 4, Date of Government Version: 09/07/2004 Database: LUST, Date of Government Version: 12/09/2019 Status: Completed - Case Closed Facility Id: 905040289 Status: Preliminary site assessment workplan submitted Global Id: T0603792967 Global ID: T0603792967	4343 190TH ST W	NW 1/8 - 1/4 (0.235 mi.)	X133	917
<b>CITY OF TORRANCE</b> Database: LUST REG 4, Date of Government Version: 09/07/2004 Facility Id: 905030070 Status: Case Closed Global ID: T0603701465	20500 MADRONA AVE	WSW 1/4 - 1/2 (0.277 mi.)	AE156	1117
<b>CITY OF TORRANCE</b> Database: LUST, Date of Government Version: 12/09/2019 Status: Completed - Case Closed Global Id: T0603701465	20500 MADRONA AVE.	WSW 1/4 - 1/2 (0.277 mi.)	AE157	1136
<b>ARCO #1008</b> Database: LUST REG 4, Date of Government Version: 09/07/2004 Database: LUST, Date of Government Version: 12/09/2019 Status: Completed - Case Closed Facility Id: 905010098 Status: Pollution Characterization Global Id: T0603701449 Global ID: T0603701449	1210 CRENSHAW BLVD	SE 1/4 - 1/2 (0.336 mi.)	165	1252
<b>TORRANCE CITY YARD</b> Database: LUST, Date of Government Version: 12/09/2019 Status: Completed - Case Closed Global Id: T0603701472	20466 MADRONA AVE	WSW 1/4 - 1/2 (0.344 mi.)	AG167	1256
<b>DAIRY MART 1</b> Database: LUST REG 4, Date of Government Version: 09/07/2004 Facility Id: R-23216 Status: Remediation Plan Global ID: T0603733786	2901 190TH ST	NW 1/4 - 1/2 (0.448 mi.)	AJ178	1284
<b>DAIRY MART 1</b> Database: LUST, Date of Government Version: 12/09/2019 Status: Completed - Case Closed Global Id: T0603733786	2901 190TH ST	NW 1/4 - 1/2 (0.448 mi.)	AJ179	1285
<u>Lower Elevation</u>	<u>Address</u>	<u>Direction / Distance</u>	<u>Map ID</u>	<u>Page</u>
<b>PPG INDUSTRIES, INC.</b> Database: LUST REG 4, Date of Government Version: 09/07/2004 Database: LUST, Date of Government Version: 12/09/2019	465 CRENSHAW BLVD	SE 0 - 1/8 (0.090 mi.)	D29	127

## EXECUTIVE SUMMARY

Status: Completed - Case Closed  
 Facility Id: 905030170  
 Status: Remedial action (cleanup) Underway  
 Global Id: T0603792970  
 Global ID: T0603792970

<b>REYNOLDS METALS COMP</b>	<b>500 CRENSHAW</b>	<b>ESE 1/8 - 1/4 (0.162 mi.)</b>	<b>P77</b>	<b>653</b>
Database: LUST, Date of Government Version: 12/09/2019				
Status: Completed - Case Closed				
Global Id: T0603701452				
<b>REYNOLDS METALS COMP</b>	<b>500 CRENSHAW BLVD</b>	<b>ESE 1/8 - 1/4 (0.162 mi.)</b>	<b>P81</b>	<b>663</b>
Database: LUST REG 4, Date of Government Version: 09/07/2004				
Facility Id: 905010125				
Status: Case Closed				
Global ID: T0603701452				
<b>AIRGAS DRY ICE</b>	<b>2535 DEL AMO BOULEVA</b>	<b>E 1/4 - 1/2 (0.252 mi.)</b>	<b>AB145</b>	<b>958</b>
Database: LUST, Date of Government Version: 12/09/2019				
Status: Completed - Case Closed				
Global Id: T0603701464				
<b>BOC GAS</b>	<b>2535 DEL AMO BLVD</b>	<b>E 1/4 - 1/2 (0.252 mi.)</b>	<b>AB146</b>	<b>979</b>
Database: LUST REG 4, Date of Government Version: 09/07/2004				
Facility Id: 905030061				
Status: Case Closed				
Global ID: T0603701464				
<b>THE DOW CHEMICAL COM</b>	<b>305 CRENSHAW BLVD</b>	<b>ESE 1/4 - 1/2 (0.268 mi.)</b>	<b>AD154</b>	<b>1067</b>
Database: LUST, Date of Government Version: 12/09/2019				
Status: Completed - Case Closed				
Global Id: T0603701460				
<b>DOW CHEMICAL USA</b>	<b>305 CRENSHAW BLVD</b>	<b>ESE 1/4 - 1/2 (0.268 mi.)</b>	<b>AD155</b>	<b>1112</b>
Database: LUST REG 4, Date of Government Version: 09/07/2004				
Facility Id: 905030025				
Status: Case Closed				
Global ID: T0603701460				

CA CPS-SLIC: Cleanup Program Sites (CPS; also known as Site Cleanups [SC] and formerly known as Spills, Leaks, Investigations, and Cleanups [SLIC] sites) included in GeoTracker. GeoTracker is the Water Boards data management system for sites that impact, or have the potential to impact, water quality in California, with emphasis on groundwater.

A review of the CA CPS-SLIC list, as provided by EDR, has revealed that there are 11 CA CPS-SLIC sites within approximately 0.5 miles of the target property.

<u>Equal/Higher Elevation</u>	<u>Address</u>	<u>Direction / Distance</u>	<u>Map ID</u>	<u>Page</u>
<b>UCC/LINDE DIVISION</b>	<b>19200 HAWTHORNE</b>	<b>NW 0 - 1/8 (0.083 mi.)</b>	<b>F28</b>	<b>124</b>
Database: CPS-SLIC, Date of Government Version: 12/09/2019				
Facility Status: Open - Site Assessment				
Global Id: T0603701471				
<b>FORMER AMP-MATRIX FA</b>	<b>335-455 MAPLE AVENUE</b>	<b>SW 1/8 - 1/4 (0.156 mi.)</b>	<b>N72</b>	<b>637</b>
Database: CPS-SLIC, Date of Government Version: 12/09/2019				
Facility Status: Open - Verification Monitoring				
Global Id: SL204811687				
<b>FORMER MAJOR PAINT</b>	<b>4300 WEST 190TH STRE</b>	<b>NW 1/8 - 1/4 (0.188 mi.)</b>	<b>U100</b>	<b>850</b>
Database: CPS-SLIC, Date of Government Version: 12/09/2019				



## EXECUTIVE SUMMARY

Facility Status: Completed - Case Closed				
Global Id: SL2041A1502				
MAJOR PAINT	4300 190TH	NW 1/8 - 1/4 (0.197 mi.)	U112	879
Database: SLIC REG 4, Date of Government Version: 11/17/2004				
Facility Status: Remediation				
<b>NORTH POSSE SITE</b>	<b>3041 DEL AMO BOULEVA</b>	<b>W 1/8 - 1/4 (0.217 mi.)</b>	<b>S113</b>	<b>880</b>
Database: CPS-SLIC, Date of Government Version: 12/09/2019				
Facility Status: Open - Active				
Global Id: T10000012263				
AMP-MATRIX	435-455 MAPLE	SSW 1/8 - 1/4 (0.225 mi.)	V119	890
Database: SLIC REG 4, Date of Government Version: 11/17/2004				
Facility Status: Post Remediation Monitoring				
<b>COSMODYNE INC</b>	<b>2920 COLUMBIA ST</b>	<b>S 1/8 - 1/4 (0.236 mi.)</b>	<b>Z134</b>	<b>920</b>
Database: CPS-SLIC, Date of Government Version: 12/09/2019				
Facility Status: Open - Remediation				
Global Id: SL0603721231				
<b>PIPELINE RIGHT-OF-WA</b>	<b>18900 HAWTHORNE</b>	<b>NW 1/4 - 1/2 (0.343 mi.)</b>	<b>166</b>	<b>1256</b>
Database: CPS-SLIC, Date of Government Version: 12/09/2019				
Database: SLIC REG 4, Date of Government Version: 11/17/2004				
Facility Status: Completed - Case Closed				
Facility Status: No further action required				
Global Id: SLT43213211				
<b>MORAN CADILLAC</b>	<b>18600 HAWTHORNE</b>	<b>NW 1/4 - 1/2 (0.445 mi.)</b>	<b>177</b>	<b>1283</b>
Database: CPS-SLIC, Date of Government Version: 12/09/2019				
Database: SLIC REG 4, Date of Government Version: 11/17/2004				
Facility Status: Completed - Case Closed				
Facility Status: No further action required				
Global Id: SLT43590588				

<u>Lower Elevation</u>	<u>Address</u>	<u>Direction / Distance</u>	<u>Map ID</u>	<u>Page</u>
<b>REYNOLDS METALS COMP</b>	<b>500 CRENSHAW</b>	<b>ESE 1/8 - 1/4 (0.162 mi.)</b>	<b>P77</b>	<b>653</b>
Database: CPS-SLIC, Date of Government Version: 12/09/2019				
Facility Status: Completed - Case Closed				
Global Id: SL376452468				
REYNOLDS METALS CO.	500 CRENSHAW	ESE 1/8 - 1/4 (0.162 mi.)	P82	671
Database: SLIC REG 4, Date of Government Version: 11/17/2004				
Facility Status: No further action required				

### **State and tribal registered storage tank lists**

CA UST: The Underground Storage Tank database contains registered USTs. USTs are regulated under Subtitle I of the Resource Conservation and Recovery Act (RCRA). The data come from the State Water Resources Control Board's Hazardous Substance Storage Container Database.

A review of the CA UST list, as provided by EDR, has revealed that there are 18 CA UST sites within approximately 0.25 miles of the target property.

<u>Equal/Higher Elevation</u>	<u>Address</u>	<u>Direction / Distance</u>	<u>Map ID</u>	<u>Page</u>
STANDARD BRANDS PAIN	4240 190TH ST	NW 0 - 1/8 (0.075 mi.)	20	108
Database: TORRANCE UST, Date of Government Version: 06/27/2019				

## EXECUTIVE SUMMARY

Facility Id: 3631				
Facility Status: I				
<b>UNION CARBIDE CORP</b>	<b>19500 MARINER AVE</b>	<b>NW 0 - 1/8 (0.092 mi.)</b>	<b>F33</b>	<b>209</b>
Database: TORRANCE UST, Date of Government Version: 06/27/2019				
Facility Id: 17594				
Facility Status: I				
WARREN SOUTHWEST	300 MAPLE AVE	WSW 0 - 1/8 (0.092 mi.)	G36	297
Database: TORRANCE UST, Date of Government Version: 06/27/2019				
Facility Id: 99984				
Facility Status: I				
NORTHROP CORPORATION	640 ALASKA AVE	SE 0 - 1/8 (0.096 mi.)	H38	298
Database: TORRANCE UST, Date of Government Version: 06/27/2019				
Facility Id: 7979				
Facility Status: I				
ABSCO DISTRIBUTING	570 ALASKA AVE	SE 0 - 1/8 (0.098 mi.)	39	298
Database: TORRANCE UST, Date of Government Version: 06/27/2019				
Facility Id: 17025				
Facility Status: I				
AIRCO INDUSTRIAL GAS	2535 DEL AMO BLVD	WSW 0 - 1/8 (0.108 mi.)	G56	345
Database: TORRANCE UST, Date of Government Version: 06/27/2019				
Facility Id: 20549				
Facility Status: I				
PLATT MUSIC CORPORAT	625 ALASKA AVE	SE 0 - 1/8 (0.113 mi.)	H59	348
Database: TORRANCE UST, Date of Government Version: 06/27/2019				
Facility Id: 67300				
Facility Status: I				
KENTILE	2929 CALIFORNIA ST	S 1/8 - 1/4 (0.135 mi.)	J63	466
Database: TORRANCE UST, Date of Government Version: 06/27/2019				
Facility Id: 99919				
Facility Status: I				
IMPERIAL INTERNATION	2805 COLUMBIA ST	S 1/8 - 1/4 (0.165 mi.)	Q84	672
Database: TORRANCE UST, Date of Government Version: 06/27/2019				
Facility Id: 34360				
Facility Status: I				
VICKERS MANUFACTURIN	445 MAPLE AVE	SSW 1/8 - 1/4 (0.217 mi.)	V114	880
Database: TORRANCE UST, Date of Government Version: 06/27/2019				
Facility Id: 6350				
Facility Status: I				
<b>KUBOTA TRACTOR CORPO</b>	<b>3401 DEL AMO BLVD</b>	<b>W 1/8 - 1/4 (0.223 mi.)</b>	<b>W117</b>	<b>886</b>
Database: UST, Date of Government Version: 12/09/2019				
Database: TORRANCE UST, Date of Government Version: 06/27/2019				
Facility Id: 5025				
Facility Id: 5025				
Facility Status: I				
KNX RADIO TRANSMITTE	4301 W 190TH ST	NW 1/8 - 1/4 (0.227 mi.)	X124	909
Database: UST, Date of Government Version: 12/09/2019				
Facility Id: 68538				
KNX-TORRANCE	4301 W 190TH ST # KN	NW 1/8 - 1/4 (0.227 mi.)	X126	911
Database: UST, Date of Government Version: 12/09/2019				
Facility Id: LACoFA0001129				
CBS RADIO INC. - KNX	4301 W 190TH ST # KN	NW 1/8 - 1/4 (0.227 mi.)	X127	911
Database: UST, Date of Government Version: 12/09/2019				

## EXECUTIVE SUMMARY

Facility Id: LACoFA0001129

<b>COSMODYNE INC</b>	<b>2920 COLUMBIA ST</b>	<b>S 1/8 - 1/4 (0.236 mi.)</b>	<b>Z135</b>	<b>921</b>
Database: TORRANCE UST, Date of Government Version: 06/27/2019				
Facility Id: 6339				
Facility Status: I				

<u>Lower Elevation</u>	<u>Address</u>	<u>Direction / Distance</u>	<u>Map ID</u>	<u>Page</u>
CPR UPJOHN Database: TORRANCE UST, Date of Government Version: 06/27/2019 Facility Id: 6511 Facility Status: I	530 ALASKA AVE	SE 0 - 1/8 (0.065 mi.)	C10	76
PPG INDUSTRIES INC Database: TORRANCE UST, Date of Government Version: 06/27/2019 Facility Id: 69007 Facility Status: I	465 CRENSHAW BLVD	SE 0 - 1/8 (0.093 mi.)	D37	298
REYNOLDS METALS COMP Database: TORRANCE UST, Date of Government Version: 06/27/2019 Facility Id: 17603 Facility Status: I	500 CRENSHAW BLVD	ESE 1/8 - 1/4 (0.162 mi.)	P83	671

CA AST: A listing of aboveground storage tank petroleum storage tank locations.

A review of the CA AST list, as provided by EDR, has revealed that there is 1 CA AST site within approximately 0.25 miles of the target property.

<u>Equal/Higher Elevation</u>	<u>Address</u>	<u>Direction / Distance</u>	<u>Map ID</u>	<u>Page</u>
POLYPEPTIDE LABORATO Database: AST, Date of Government Version: 07/06/2016	365 MAPLE AVE	SSW 1/8 - 1/4 (0.175 mi.)	N89	688

### ***State and tribal voluntary cleanup sites***

CA VCP: Contains low threat level properties with either confirmed or unconfirmed releases and the project proponents have request that DTSC oversee investigation and/or cleanup activities and have agreed to provide coverage for DTSC's costs.

A review of the CA VCP list, as provided by EDR, and dated 01/27/2020 has revealed that there are 5 CA VCP sites within approximately 0.5 miles of the target property.

<u>Equal/Higher Elevation</u>	<u>Address</u>	<u>Direction / Distance</u>	<u>Map ID</u>	<u>Page</u>
<b>UNION CARBIDE CORP</b> Status: Active Facility Id: 19281209	<b>19500 MARINER AVE</b>	<b>NW 0 - 1/8 (0.092 mi.)</b>	<b>F33</b>	<b>209</b>
<b>HAGER PACIFIC PROPER</b> Status: Certified O&M - Land Use Restrictions Only Facility Id: 60002023	<b>19500 HAWTHORNE BLVD</b>	<b>WNW 1/4 - 1/2 (0.295 mi.)</b>	<b>160</b>	<b>1221</b>
<b>UNION CARBIDE CORPOR</b> Status: Certified	<b>3651 DEL AMO BLVD</b>	<b>W 1/4 - 1/2 (0.405 mi.)</b>	<b>173</b>	<b>1272</b>

## EXECUTIVE SUMMARY

Facility Id: 19290033

<u>Lower Elevation</u>	<u>Address</u>	<u>Direction / Distance</u>	<u>Map ID</u>	<u>Page</u>
<b>PPG INDUSTRIES, INC.</b> Status: Certified O&M - Land Use Restrictions Only Facility Id: 19281218	<b>465 CRENSHAW BLVD</b>	<b>SE 0 - 1/8 (0.090 mi.)</b>	<b>D29</b>	<b>127</b>
<b>STANDARD BRANDS</b> Status: No Further Action Facility Id: 19420033	<b>4100 WEST 190TH STRE</b>	<b>NNW 1/4 - 1/2 (0.267 mi.)</b>	<b>152</b>	<b>1016</b>

### ADDITIONAL ENVIRONMENTAL RECORDS

#### **Local Lists of Landfill / Solid Waste Disposal Sites**

CA WMUDS/SWAT: The Waste Management Unit Database System is used for program tracking and inventory of waste management units. The source is the State Water Resources Control Board.

A review of the CA WMUDS/SWAT list, as provided by EDR, and dated 04/01/2000 has revealed that there are 2 CA WMUDS/SWAT sites within approximately 0.5 miles of the target property.

<u>Equal/Higher Elevation</u>	<u>Address</u>	<u>Direction / Distance</u>	<u>Map ID</u>	<u>Page</u>
<b>TORRANCE CITY YARD</b>	<b>20466 MADRONA AVE</b>	<b>WSW 1/4 - 1/2 (0.344 mi.)</b>	<b>AG167</b>	<b>1256</b>
<u>Lower Elevation</u>	<u>Address</u>	<u>Direction / Distance</u>	<u>Map ID</u>	<u>Page</u>
<b>AMERICAN STANDARD IN</b>	<b>360 CRENSHAW BLVD</b>	<b>ESE 1/4 - 1/2 (0.266 mi.)</b>	<b>AD148</b>	<b>1007</b>

CA SWRCY: A listing of recycling facilities in California.

A review of the CA SWRCY list, as provided by EDR, and dated 12/09/2019 has revealed that there is 1 CA SWRCY site within approximately 0.5 miles of the target property.

<u>Equal/Higher Elevation</u>	<u>Address</u>	<u>Direction / Distance</u>	<u>Map ID</u>	<u>Page</u>
<b>PHOTO WORLD</b> Cert Id: RC276633.001	<b>19800 HAWTHORNE BLVD</b>	<b>WNW 1/4 - 1/2 (0.306 mi.)</b>	<b>163</b>	<b>1238</b>

#### **Local Lists of Hazardous waste / Contaminated Sites**

CA HIST Cal-Sites: Formerly known as ASPIS, this database contains both known and potential hazardous substance sites. The source is the California Department of Toxic Substance Control. No longer updated by the state agency. It has been replaced by ENVIROSTOR.

A review of the CA HIST Cal-Sites list, as provided by EDR, and dated 08/08/2005 has revealed that there is 1 CA HIST Cal-Sites site within approximately 1 mile of the target property.

<u>Equal/Higher Elevation</u>	<u>Address</u>	<u>Direction / Distance</u>	<u>Map ID</u>	<u>Page</u>
<b>ARKEMA INC</b>	<b>19206 HAWTHORNE BLVD</b>	<b>WNW 1/4 - 1/2 (0.282 mi.)</b>	<b>159</b>	<b>1159</b>

## EXECUTIVE SUMMARY

CA Toxic Pits: The Toxic Pits Cleanup Act Sites database identifies sites suspected of containing hazardous substances where cleanup has not yet been completed. The data come from the State Water Resources Control Board.

A review of the CA Toxic Pits list, as provided by EDR, and dated 07/01/1995 has revealed that there is 1 CA Toxic Pits site within approximately 1 mile of the target property.

<u>Lower Elevation</u>	<u>Address</u>	<u>Direction / Distance</u>	<u>Map ID</u>	<u>Page</u>
<b>MOBIL, TORRANCE REFI</b> Closure Date: 08/01/91 Task #: 84009 Status: CLOSED	<b>3700 W. 190TH STREET</b>	<b>NNE 1/2 - 1 (0.802 mi.)</b>	<b>AL191</b>	<b>1575</b>

CA CERS HAZ WASTE: List of sites in the California Environmental Protection Agency (CalEPA) Regulated Site Portal which fall under the Hazardous Chemical Management, Hazardous Waste Onsite Treatment, Household Hazardous Waste Collection, Hazardous Waste Generator, and RCRA LQ HW Generator programs.

A review of the CA CERS HAZ WASTE list, as provided by EDR, and dated 01/21/2020 has revealed that there are 20 CA CERS HAZ WASTE sites within approximately 0.25 miles of the target property.

<u>Equal/Higher Elevation</u>	<u>Address</u>	<u>Direction / Distance</u>	<u>Map ID</u>	<u>Page</u>
<b>PRAXAIR DISTRIBUTION</b>	<b>19200 HAWTHORNE BLVD</b>	<b>NW 0 - 1/8 (0.083 mi.)</b>	<b>F26</b>	<b>115</b>
<b>UNION CARBIDE CORP</b>	<b>19500 MARINER AVE</b>	<b>NW 0 - 1/8 (0.092 mi.)</b>	<b>F33</b>	<b>209</b>
<b>DONAHUE PRINTING CO.</b>	<b>2908 OREGON CT STE H</b>	<b>S 0 - 1/8 (0.100 mi.)</b>	<b>E43</b>	<b>309</b>
<b>RAPISCAN SYSTEMS INC</b>	<b>2805 COLUMBIA ST</b>	<b>SSE 0 - 1/8 (0.104 mi.)</b>	<b>J53</b>	<b>326</b>
<b>EDELBROCK LLC</b>	<b>2700 CALIFORNIA ST</b>	<b>SE 0 - 1/8 (0.122 mi.)</b>	<b>L61</b>	<b>349</b>
<b>TRIUMPH AEROSPACE ST</b>	<b>640 ALASKA ST</b>	<b>SE 1/8 - 1/4 (0.155 mi.)</b>	<b>M71</b>	<b>512</b>
<b>SANTEC</b>	<b>3501 CHALLENGER ST #</b>	<b>WNW 1/8 - 1/4 (0.162 mi.)</b>	<b>O74</b>	<b>639</b>
<b>CELESTRON INTL</b>	<b>2835 COLUMBIA ST.</b>	<b>S 1/8 - 1/4 (0.172 mi.)</b>	<b>Q86</b>	<b>673</b>
<b>POLYPTIDE LABS INC</b>	<b>365 MAPLE AVE</b>	<b>SSW 1/8 - 1/4 (0.175 mi.)</b>	<b>N90</b>	<b>689</b>
<b>PRODUCTS ENGINEERING</b>	<b>2645 MARICOPA ST</b>	<b>SSE 1/8 - 1/4 (0.186 mi.)</b>	<b>T96</b>	<b>811</b>
<b>ICC COLLISION CENTER</b>	<b>4306 W 190TH ST</b>	<b>NW 1/8 - 1/4 (0.191 mi.)</b>	<b>U105</b>	<b>859</b>
<b>AUTONATION COLLISION</b>	<b>4302 W 190TH STREET</b>	<b>NW 1/8 - 1/4 (0.191 mi.)</b>	<b>U108</b>	<b>868</b>
<b>POLYPEPTIDE LABORATO</b>	<b>375 MAPLE AVE</b>	<b>SSW 1/8 - 1/4 (0.193 mi.)</b>	<b>N110</b>	<b>873</b>
<b>KUBOTA TRACTOR CORPO</b>	<b>3401 DEL AMO BLVD</b>	<b>W 1/8 - 1/4 (0.223 mi.)</b>	<b>W115</b>	<b>881</b>
<b>K LINE LOGISTICS (US</b>	<b>2955 COLUMBIA ST</b>	<b>SSW 1/8 - 1/4 (0.226 mi.)</b>	<b>V121</b>	<b>892</b>
<u>Lower Elevation</u>	<u>Address</u>	<u>Direction / Distance</u>	<u>Map ID</u>	<u>Page</u>
<b>TECHNICAL DEVICES CO</b>	<b>560 ALASKA AVE</b>	<b>SE 0 - 1/8 (0.052 mi.)</b>	<b>A2</b>	<b>10</b>
<b>PACIFIC ELITE COLLIS</b>	<b>530 ALASKA AVE</b>	<b>SE 0 - 1/8 (0.054 mi.)</b>	<b>A6</b>	<b>58</b>
<b>MEYER'S RV INC</b>	<b>433 ALASKA AVE</b>	<b>SE 0 - 1/8 (0.069 mi.)</b>	<b>B16</b>	<b>87</b>
<b>NYX COSMETICS</b>	<b>588 CRENSHAW BLVD</b>	<b>SE 0 - 1/8 (0.070 mi.)</b>	<b>D19</b>	<b>97</b>
<b>PHENOMENEX 8</b>	<b>570 MADRID AVE</b>	<b>ESE 1/8 - 1/4 (0.238 mi.)</b>	<b>Y138</b>	<b>931</b>

### Local Lists of Registered Storage Tanks

CA SWEEPS UST: Statewide Environmental Evaluation and Planning System. This underground storage tank listing was updated and maintained by a company contacted by the SWRCB in the early 1990's. The listing is no longer updated or maintained. The local agency is the contact for more information on a site on the SWEEPS list.

A review of the CA SWEEPS UST list, as provided by EDR, and dated 06/01/1994 has revealed that there

## EXECUTIVE SUMMARY

are 14 CA SWEEPS UST sites within approximately 0.25 miles of the target property.

<u>Equal/Higher Elevation</u>	<u>Address</u>	<u>Direction / Distance</u>	<u>Map ID</u>	<u>Page</u>
<b>PRAXAIR DISTRIBUTION</b> Status: A Tank Status: A Comp Number: 486	<b>19200 HAWTHORNE BLVD</b>	<b>NW 0 - 1/8 (0.083 mi.)</b>	<b>F27</b>	<b>120</b>
<b>UNION CARBIDE CORP</b> Status: A Tank Status: A Comp Number: 17594	<b>19500 MARINER AVE</b>	<b>NW 0 - 1/8 (0.092 mi.)</b>	<b>F33</b>	<b>209</b>
<b>IMPERIAL INTERNATION</b> Comp Number: 34360	<b>2805 COLUMBIA ST</b>	<b>SSE 0 - 1/8 (0.104 mi.)</b>	<b>J51</b>	<b>325</b>
<b>PLATT MUSIC CORPORAT</b> Comp Number: 67300	<b>625 ALASKA AVE</b>	<b>SE 1/8 - 1/4 (0.138 mi.)</b>	<b>H65</b>	<b>467</b>
<b>NORTHROP CORPORATION</b> Comp Number: 7979	<b>640 ALASKA ST</b>	<b>SE 1/8 - 1/4 (0.155 mi.)</b>	<b>M69</b>	<b>486</b>
<b>CORSARO DISTRIBUTING</b> Status: A Tank Status: A Comp Number: 6508	<b>2740 CALIFORNIA ST</b>	<b>SSE 1/8 - 1/4 (0.185 mi.)</b>	<b>R92</b>	<b>805</b>
<b>STANDARD BRANDS PAIN</b> Status: A Tank Status: A Comp Number: 3631	<b>4300 W 190TH ST</b>	<b>NW 1/8 - 1/4 (0.188 mi.)</b>	<b>U97</b>	<b>833</b>
<b>KUBOTA TRACTOR CORPO</b> Status: A Tank Status: A Comp Number: 5025	<b>3401 DEL AMO BLVD</b>	<b>W 1/8 - 1/4 (0.223 mi.)</b>	<b>W117</b>	<b>886</b>
<b>KNX RADIO TRANSMITTE</b> Status: A Tank Status: A Comp Number: 68538	<b>4301 W 190TH ST</b>	<b>NW 1/8 - 1/4 (0.227 mi.)</b>	<b>X125</b>	<b>909</b>
VICKERS MANUFACTURIN Comp Number: 6350	445 MAPLE AVE	SSW 1/8 - 1/4 (0.230 mi.)	V130	914
<b>FORMERLY KNOWN AS CO</b> Comp Number: 6339	<b>2920 COLUMBIA STREET</b>	<b>S 1/8 - 1/4 (0.236 mi.)</b>	<b>Z136</b>	<b>926</b>
<b>TORRANCE WATER YARD</b> Comp Number: 60928	<b>1001 ELM AVE</b>	<b>SSE 1/8 - 1/4 (0.248 mi.)</b>	<b>AA140</b>	<b>948</b>
<u>Lower Elevation</u>	<u>Address</u>	<u>Direction / Distance</u>	<u>Map ID</u>	<u>Page</u>
<b>GHT AL, LLC</b> Comp Number: 17025	<b>570 ALASKA AVE.</b>	<b>SE 0 - 1/8 (0.066 mi.)</b>	<b>A11</b>	<b>76</b>
<b>REYNOLDS METALS COMP</b> Status: A Tank Status: A Comp Number: 17603	<b>500 S CRENSHAW BLVD</b>	<b>ESE 1/8 - 1/4 (0.162 mi.)</b>	<b>P80</b>	<b>661</b>

## EXECUTIVE SUMMARY

CA HIST UST: Historical UST Registered Database.

A review of the CA HIST UST list, as provided by EDR, and dated 10/15/1990 has revealed that there are 18 CA HIST UST sites within approximately 0.25 miles of the target property.

<u>Equal/Higher Elevation</u>	<u>Address</u>	<u>Direction / Distance</u>	<u>Map ID</u>	<u>Page</u>
<b>UNION CARBIDE CORP</b> Facility Id: 00000066057	<b>19500 MARINER AVE</b>	<b>NW 0 - 1/8 (0.092 mi.)</b>	<b>F33</b>	<b>209</b>
IMPERIAL INTERNATION Facility Id: 00000034360	2805 COLUMBIA ST	SSE 0 - 1/8 (0.104 mi.)	J52	326
PLATT MUSIC CORPORAT Facility Id: 00000067300	625 ALASKA AVE	SE 1/8 - 1/4 (0.138 mi.)	H64	466
<b>TORRANCE FACILITY</b> Facility Id: 00000007979	<b>640 ALASKA AVE</b>	<b>SE 1/8 - 1/4 (0.155 mi.)</b>	<b>M67</b>	<b>476</b>
<b>NORTHROP CORPORATION</b> CORSARO DISTRIBUTING Facility Id: 00000006508	<b>640 ALASKA ST</b> 2740 CALIFORNIA ST	<b>SE 1/8 - 1/4 (0.155 mi.)</b> SSE 1/8 - 1/4 (0.185 mi.)	<b>M69</b> R93	<b>486</b> 807
<b>STANDARD BRANDS PAIN</b> DISTRIBUTION CENTER Facility Id: 00000003631	<b>4300 W 190TH ST</b> 4300 W 190TH ST	<b>NW 1/8 - 1/4 (0.188 mi.)</b> NW 1/8 - 1/4 (0.188 mi.)	<b>U97</b> U98	<b>833</b> 846
MAJOR PAINT COMPANY Facility Id: 00000016959	4300 W 190TH ST	NW 1/8 - 1/4 (0.188 mi.)	U99	847
KNX TRANSMITTER Facility Id: 00000066411	4301 190TH STREET	NW 1/8 - 1/4 (0.227 mi.)	X128	911
<b>COSMODYNE INC</b> Facility Id: 00000006339	<b>2920 COLUMBIA ST</b>	<b>S 1/8 - 1/4 (0.236 mi.)</b>	<b>Z134</b>	<b>920</b>
<b>FORMERLY KNOWN AS CO</b> Facility Id: 00000067228	<b>2920 COLUMBIA STREET</b>	<b>S 1/8 - 1/4 (0.236 mi.)</b>	<b>Z136</b>	<b>926</b>
TORRANCE WATER YARD Facility Id: 00000060928	1001 ELM AVE	SSE 1/8 - 1/4 (0.248 mi.)	AA141	949
<u>Lower Elevation</u>	<u>Address</u>	<u>Direction / Distance</u>	<u>Map ID</u>	<u>Page</u>
<b>BUILDING C98</b> Facility Id: 00000006511	<b>530 ALASKA AVE</b>	<b>SE 0 - 1/8 (0.054 mi.)</b>	<b>A7</b>	<b>65</b>
ABSCO DISTRIBUTING Facility Id: 00000017025	570 ALASKA AVE	SE 0 - 1/8 (0.066 mi.)	A12	78
<b>PPG INDUSTRIES, INC.</b> Facility Id: 00000017583	<b>465 CRENSHAW BLVD</b>	<b>SE 0 - 1/8 (0.090 mi.)</b>	<b>D29</b>	<b>127</b>
REYNOLDS METALS COMP Facility Id: 00000017603	500 CRENSHAW BLVD	ESE 1/8 - 1/4 (0.162 mi.)	P79	660
<b>REYNOLDS METALS COMP</b>	<b>500 CRENSHAW BLVD</b>	<b>ESE 1/8 - 1/4 (0.162 mi.)</b>	<b>P81</b>	<b>663</b>

CA FID UST: The Facility Inventory Database contains active and inactive underground storage tank locations. The source is the State Water Resource Control Board.

A review of the CA FID UST list, as provided by EDR, and dated 10/31/1994 has revealed that there are 14 CA FID UST sites within approximately 0.25 miles of the target property.

## EXECUTIVE SUMMARY

<u>Equal/Higher Elevation</u>	<u>Address</u>	<u>Direction / Distance</u>	<u>Map ID</u>	<u>Page</u>
<b>PRAXAIR DISTRIBUTION</b> Facility Id: 19001204 Status: A	19200 HAWTHORNE BLVD	NW 0 - 1/8 (0.083 mi.)	F27	120
<b>UNION CARBIDE CORP</b> Facility Id: 19021083 Status: A	19500 MARINER AVE	NW 0 - 1/8 (0.092 mi.)	F33	209
<b>IMPERIAL INTERNATION</b> Facility Id: 19050703 Status: I	2805 COLUMBIA ST	SSE 0 - 1/8 (0.104 mi.)	J51	325
<b>PLATT MUSIC CORPORAT</b> Facility Id: 19006788 Status: I	625 ALASKA AVE	SE 1/8 - 1/4 (0.138 mi.)	H65	467
<b>NORTHROP CORPORATION</b> Facility Id: 19027986 Status: I	640 ALASKA ST	SE 1/8 - 1/4 (0.155 mi.)	M69	486
<b>CORSARO DISTRIBUTING</b> Facility Id: 19005259 Status: A	2740 CALIFORNIA ST	SSE 1/8 - 1/4 (0.185 mi.)	R92	805
<b>STANDARD BRANDS PAIN</b> Facility Id: 19001074 Status: A	4300 W 190TH ST	NW 1/8 - 1/4 (0.188 mi.)	U97	833
<b>KUBOTA TRACTOR CORPO</b> Facility Id: 19055226 Status: A	3401 DEL AMO BLVD	W 1/8 - 1/4 (0.223 mi.)	W115	881
<b>KNX RADIO TRANSMITTE</b> Facility Id: 19055238 Status: A	4301 W 190TH ST	NW 1/8 - 1/4 (0.227 mi.)	X125	909
<b>FORMERLY KNOWN AS CO</b> Facility Id: 19021594 Status: I	2920 COLUMBIA STREET	S 1/8 - 1/4 (0.236 mi.)	Z136	926
<b>TORRANCE WATER YARD</b> Facility Id: 19054122 Status: I	1001 ELM AVE	SSE 1/8 - 1/4 (0.248 mi.)	AA140	948
<b>Lower Elevation</b>	<b>Address</b>	<b>Direction / Distance</b>	<b>Map ID</b>	<b>Page</b>
<b>PACIFIC ELITE COLLIS</b> Facility Id: 19027617 Status: I	530 ALASKA AVE	SE 0 - 1/8 (0.054 mi.)	A5	46
<b>GHT AL, LLC</b> Facility Id: 19004644 Status: I	570 ALASKA AVE.	SE 0 - 1/8 (0.066 mi.)	A11	76
<b>REYNOLDS METALS COMP</b> Facility Id: 19000718 Status: A	500 S CRENSHAW BLVD	ESE 1/8 - 1/4 (0.162 mi.)	P80	661



## EXECUTIVE SUMMARY

CA CERS TANKS: List of sites in the California Environmental Protection Agency (CalEPA) Regulated Site Portal which fall under the Aboveground Petroleum Storage and Underground Storage Tank regulatory programs.

A review of the CA CERS TANKS list, as provided by EDR, and dated 01/21/2020 has revealed that there are 3 CA CERS TANKS sites within approximately 0.25 miles of the target property.

<u>Equal/Higher Elevation</u>	<u>Address</u>	<u>Direction / Distance</u>	<u>Map ID</u>	<u>Page</u>
<b>POLYPEPTIDE LABS INC</b>	<b>365 MAPLE AVE</b>	<b>SSW 1/8 - 1/4 (0.175 mi.)</b>	<b>N90</b>	<b>689</b>
<b>KNX-TORRANCE</b>	<b>4301 W 190TH ST # KN</b>	<b>NW 1/8 - 1/4 (0.227 mi.)</b>	<b>X123</b>	<b>903</b>
<u>Lower Elevation</u>	<u>Address</u>	<u>Direction / Distance</u>	<u>Map ID</u>	<u>Page</u>
<b>PHENOMENEX 8</b>	<b>570 MADRID AVE</b>	<b>ESE 1/8 - 1/4 (0.238 mi.)</b>	<b>Y138</b>	<b>931</b>

### Local Land Records

CA DEED: The use of recorded land use restrictions is one of the methods the DTSC uses to protect the public from unsafe exposures to hazardous substances and wastes .

A review of the CA DEED list, as provided by EDR, and dated 12/03/2019 has revealed that there are 2 CA DEED sites within approximately 0.5 miles of the target property.

<u>Equal/Higher Elevation</u>	<u>Address</u>	<u>Direction / Distance</u>	<u>Map ID</u>	<u>Page</u>
<b>HAGER PACIFIC PROPER</b> Status: CERTIFIED O&M - LAND USE RESTRICTIONS ONLY Envirostor ID: 60002023	<b>19500 HAWTHORNE BLVD</b>	<b>WNW 1/4 - 1/2 (0.295 mi.)</b>	<b>160</b>	<b>1221</b>
<u>Lower Elevation</u>	<u>Address</u>	<u>Direction / Distance</u>	<u>Map ID</u>	<u>Page</u>
<b>PPG INDUSTRIES, INC.</b> Status: CERTIFIED O&M - LAND USE RESTRICTIONS ONLY Envirostor ID: 19281218	<b>465 CRENSHAW BLVD</b>	<b>SE 0 - 1/8 (0.090 mi.)</b>	<b>D29</b>	<b>127</b>

### Other Ascertainable Records

RCRA NonGen / NLR: RCRAInfo is EPA's comprehensive information system, providing access to data supporting the Resource Conservation and Recovery Act (RCRA) of 1976 and the Hazardous and Solid Waste Amendments (HSWA) of 1984. The database includes selective information on sites which generate, transport, store, treat and/or dispose of hazardous waste as defined by the Resource Conservation and Recovery Act (RCRA). Non-Generators do not presently generate hazardous waste.

A review of the RCRA NonGen / NLR list, as provided by EDR, and dated 12/16/2019 has revealed that there are 34 RCRA NonGen / NLR sites within approximately 0.25 miles of the target property.

<u>Equal/Higher Elevation</u>	<u>Address</u>	<u>Direction / Distance</u>	<u>Map ID</u>	<u>Page</u>
<b>WPC TREATMENT CO INC</b> EPA ID:: CAL000305431	<b>2909 OREGON CT UNIT</b>	<b>S 0 - 1/8 (0.082 mi.)</b>	<b>E22</b>	<b>109</b>
<b>CHILL-TEK INC</b> EPA ID:: CAL000290965	<b>2909 OREGON CT., C3</b>	<b>S 0 - 1/8 (0.082 mi.)</b>	<b>E23</b>	<b>111</b>
<b>SHOWA AMERICAN INC</b>	<b>2909 OREGON CT A-Z</b>	<b>S 0 - 1/8 (0.082 mi.)</b>	<b>E24</b>	<b>112</b>

## EXECUTIVE SUMMARY

EPA ID:: CAD981695786				
<b>PRAXAIR DISTRIBUTION</b>	<b>19200 HAWTHORNE BLVD</b>	<b>NW 0 - 1/8 (0.083 mi.)</b>	<b>F27</b>	<b>120</b>
EPA ID:: CAD000625863				
<b>PRESTONE PRODUCTS CO</b>	<b>19500 MARINER AVE</b>	<b>NW 0 - 1/8 (0.092 mi.)</b>	<b>F31</b>	<b>176</b>
EPA ID:: CAD981428717				
BUS + TRUCK SERVICE	19500 MARINER AVE	NW 0 - 1/8 (0.092 mi.)	F34	294
EPA ID:: CAL000432558				
DONAHUE PRINTING CO	2908 OREGON CT H4	S 0 - 1/8 (0.100 mi.)	E40	298
EPA ID:: CAL000439683				
COSMETIC SCIENCE LAB	2908 OREGON CT STE I	S 0 - 1/8 (0.100 mi.)	E45	315
EPA ID:: CAL000196403				
SUN ENV ENGINEERING	2908 OREGON CT	S 0 - 1/8 (0.100 mi.)	E46	317
EPA ID:: CAR000249672				
RAPISCAN SYSTEMS INC	2805 COLUMBIA ST	SSE 0 - 1/8 (0.104 mi.)	J50	324
EPA ID:: CAL000317449				
DIAGNOSTIC LABORATOR	316 MAPLE AVE	SW 0 - 1/8 (0.107 mi.)	G55	344
EPA ID:: CAL000375848				
AMG TORRANCE LLC	2535 MARICOPA ST	SE 0 - 1/8 (0.111 mi.)	K58	347
EPA ID:: CAL000391506				
Not reported	2700 CALIFORNIA STRE	SE 0 - 1/8 (0.122 mi.)	L60	348
EPA ID:: CAC003030721				
CLASSIC LITHO & DESI	350 MAPLE AVE	SSW 1/8 - 1/4 (0.162 mi.)	N73	638
EPA ID:: CAL000148748				
Not reported	2824 COLUMBIA ST	SSE 1/8 - 1/4 (0.172 mi.)	85	672
EPA ID:: CAL000448757				
TUFFLI COMPANY, INC	2740 CALIFORNIA	SSE 1/8 - 1/4 (0.185 mi.)	R91	804
EPA ID:: CAC002983467				
PRODUCTS ENGINEERING	2645 MARICOPA STREET	SSE 1/8 - 1/4 (0.186 mi.)	T95	809
EPA ID:: CAL000208826				
Not reported	4306 W 190TH ST	NW 1/8 - 1/4 (0.191 mi.)	U101	854
EPA ID:: CAL000407093				
ICC COLLISION CENTER	4306 W. 190TH STREET	NW 1/8 - 1/4 (0.191 mi.)	U102	855
EPA ID:: CAC002994302				
Not reported	4306 W 190TH ST	NW 1/8 - 1/4 (0.191 mi.)	U103	857
EPA ID:: CAL000449372				
BAKERCORP	4306 W 190TH ST	NW 1/8 - 1/4 (0.191 mi.)	U104	858
EPA ID:: CAR000164806				
AUTO NATION COLLISIO	4302 W 190TH ST	NW 1/8 - 1/4 (0.191 mi.)	U106	866
EPA ID:: CAL000405829				
AUTONATION COLLISION	4302 W 190TH	NW 1/8 - 1/4 (0.191 mi.)	U107	867
EPA ID:: CAC002967457				
BAKER BEARING CO	2955 COLUMBIA ST	SSW 1/8 - 1/4 (0.226 mi.)	V122	902
EPA ID:: CAL000403298				
US HYBRID CORPORATIO	445 MAPLE AVE	SSW 1/8 - 1/4 (0.230 mi.)	V131	914
EPA ID:: CAL000379836				
SARA MCCULLOCH	2544 SIERRA STREET	SSE 1/8 - 1/4 (0.237 mi.)	AA137	929

## EXECUTIVE SUMMARY

EPA ID:: CAC002984904  
 RYTAN INC 455 MAPLE AVE SSW 1/8 - 1/4 (0.249 mi.) V144 956  
 EPA ID:: CAL000179685

<u>Lower Elevation</u>	<u>Address</u>	<u>Direction / Distance</u>	<u>Map ID</u>	<u>Page</u>
TECHNICAL DEVICES CO EPA ID:: CAD981664410	560 ALASKA AVE	SE 0 - 1/8 (0.052 mi.)	A1	9
<b>PACIFIC ELITE COLLIS</b> EPA ID:: CAD990862864	<b>530 ALASKA AVE</b>	<b>SE 0 - 1/8 (0.054 mi.)</b>	<b>A6</b>	<b>58</b>
<b>UPJOHN COMPANY CPR D</b> EPA ID:: CAT080010093	<b>555 ALASKA AVENUE</b>	<b>SE 0 - 1/8 (0.068 mi.)</b>	<b>A13</b>	<b>78</b>
MEYERS RV INC EPA ID:: CAL000289833	433 ALASKA AVE	SE 0 - 1/8 (0.069 mi.)	B17	93
<b>P P G INDUSTRIES INC</b> EPA ID:: CAD008323438	<b>465 CRENSHAW BLVD</b>	<b>SE 0 - 1/8 (0.090 mi.)</b>	<b>D30</b>	<b>166</b>
GANAHL LUMBER EPA ID:: CAL000437081	2600 DEL AMO BLVD	ESE 0 - 1/8 (0.103 mi.)	I47	318
HAAS FACTORY OUTLET EPA ID:: CAL000183289	580 MADRID AVE	ESE 1/8 - 1/4 (0.231 mi.)	Y132	916

2020 COR ACTION: The EPA has set ambitious goals for the RCRA Corrective Action program by creating the 2020 Corrective Action Universe. This RCRA cleanup baseline includes facilities expected to need corrective action. The 2020 universe contains a wide variety of sites. Some properties are heavily contaminated while others were contaminated but have since been cleaned up. Still others have not been fully investigated yet, and may require little or no remediation. Inclusion in the 2020 Universe does not necessarily imply failure on the part of a facility to meet its RCRA obligations.

A review of the 2020 COR ACTION list, as provided by EDR, and dated 09/30/2017 has revealed that there is 1 2020 COR ACTION site within approximately 0.25 miles of the target property.

<u>Equal/Higher Elevation</u>	<u>Address</u>	<u>Direction / Distance</u>	<u>Map ID</u>	<u>Page</u>
<b>TRIUMPH AEROSTRUCTUR</b> EPA ID:: CAD000627224	<b>640 ALASKA AVENUE</b>	<b>SE 1/8 - 1/4 (0.155 mi.)</b>	<b>M70</b>	<b>490</b>

CA DRYCLEANERS: A list of drycleaner related facilities that have EPA ID numbers. These are facilities with certain SIC codes: power laundries, family and commercial; garment pressing and cleaners' agents; linen supply; coin-operated laundries and cleaning; drycleaning plants except rugs; carpet and upholster cleaning; industrial launderers; laundry and garment services.

A review of the CA DRYCLEANERS list, as provided by EDR, has revealed that there are 4 CA DRYCLEANERS sites within approximately 0.25 miles of the target property.

<u>Equal/Higher Elevation</u>	<u>Address</u>	<u>Direction / Distance</u>	<u>Map ID</u>	<u>Page</u>
<b>GEORGE P JOHNSON CO</b> Database: DRYCLEANERS, Date of Government Version: 12/04/2019 EPA Id: CAL000209127	<b>4240 WEST 190TH ST</b>	<b>NW 0 - 1/8 (0.062 mi.)</b>	<b>9</b>	<b>74</b>
<b>UNION CARBIDE CORP</b> Database: DRYCLEAN SOUTH COAST, Date of Government Version: 01/31/2020	<b>19500 MARINER AVE</b>	<b>NW 0 - 1/8 (0.092 mi.)</b>	<b>F33</b>	<b>209</b>

## EXECUTIVE SUMMARY

<u>Lower Elevation</u>	<u>Address</u>	<u>Direction / Distance</u>	<u>Map ID</u>	<u>Page</u>
THE UPJOHN CO, CPR D Database: DRYCLEAN SOUTH COAST, Date of Government Version: 01/31/2020	530-55 N ALASKA AVE	SE 0 - 1/8 (0.054 mi.)	A4	46
<b>PPG INDUSTRIES, INC.</b> Database: DRYCLEAN SOUTH COAST, Date of Government Version: 01/31/2020	<b>465 CRENSHAW BLVD</b>	<b>SE 0 - 1/8 (0.090 mi.)</b>	<b>D29</b>	<b>127</b>

CA HIST CORTESE: The sites for the list are designated by the State Water Resource Control Board [LUST], the Integrated Waste Board [SWF/LS], and the Department of Toxic Substances Control [CALSTATES]. This listing is no longer updated by the state agency.

A review of the CA HIST CORTESE list, as provided by EDR, and dated 04/01/2001 has revealed that there are 10 CA HIST CORTESE sites within approximately 0.5 miles of the target property.

<u>Equal/Higher Elevation</u>	<u>Address</u>	<u>Direction / Distance</u>	<u>Map ID</u>	<u>Page</u>
<b>UCC/LINDE DIVISION</b> Reg Id: 905030134	<b>19200 HAWTHORNE</b>	<b>NW 0 - 1/8 (0.083 mi.)</b>	<b>F28</b>	<b>124</b>
<b>UNION CARBIDE CORP</b> Reg Id: 19281209	<b>19500 MARINER AVE</b>	<b>NW 0 - 1/8 (0.092 mi.)</b>	<b>F33</b>	<b>209</b>
<b>MAJOR PAINT</b> Reg Id: 905040016 Reg Id: 3119	<b>4300 190TH ST W</b>	<b>NW 1/8 - 1/4 (0.197 mi.)</b>	<b>U111</b>	<b>878</b>
<b>AMP INCORPORATED</b> Reg Id: 3154	<b>435,455 &amp; 365 MAPLE</b>	<b>SSW 1/8 - 1/4 (0.225 mi.)</b>	<b>V120</b>	<b>890</b>
<b>CITY OF TORRANCE</b> Reg Id: 905030070	<b>20500 MADRONA AVE.</b>	<b>WSW 1/4 - 1/2 (0.277 mi.)</b>	<b>AE157</b>	<b>1136</b>
<b>ARCO #1008</b> Reg Id: 905010098	<b>1210 CRENSHAW BLVD</b>	<b>SE 1/4 - 1/2 (0.336 mi.)</b>	<b>165</b>	<b>1252</b>
<b>TORRANCE CITY YARD</b> Reg Id: 905030143	<b>20466 MADRONA AVE</b>	<b>WSW 1/4 - 1/2 (0.344 mi.)</b>	<b>AG167</b>	<b>1256</b>

<u>Lower Elevation</u>	<u>Address</u>	<u>Direction / Distance</u>	<u>Map ID</u>	<u>Page</u>
<b>REYNOLDS METALS COMP</b> Reg Id: 905010125	<b>500 CRENSHAW</b>	<b>ESE 1/8 - 1/4 (0.162 mi.)</b>	<b>P77</b>	<b>653</b>
<b>AIRGAS DRY ICE</b> Reg Id: 905030061	<b>2535 DEL AMO BOULEVA</b>	<b>E 1/4 - 1/2 (0.252 mi.)</b>	<b>AB145</b>	<b>958</b>
<b>THE DOW CHEMICAL COM</b> Reg Id: 905030025	<b>305 CRENSHAW BLVD</b>	<b>ESE 1/4 - 1/2 (0.268 mi.)</b>	<b>AD154</b>	<b>1067</b>

CA HWP: Detailed information on permitted hazardous waste facilities and corrective action ("cleanups") tracked in EnviroStor.

A review of the CA HWP list, as provided by EDR, and dated 11/18/2019 has revealed that there are 10 CA HWP sites within approximately 1 mile of the target property.

<u>Equal/Higher Elevation</u>	<u>Address</u>	<u>Direction / Distance</u>	<u>Map ID</u>	<u>Page</u>
<b>NORTHROP CORPORATION</b>	<b>640 ALASKA ST</b>	<b>SE 1/8 - 1/4 (0.155 mi.)</b>	<b>M69</b>	<b>486</b>



## EXECUTIVE SUMMARY

CA LOS ANGELES CO LF METHANE: This data was created on April 30, 2012 to represent known disposal sites in Los Angeles County that may produce and emanate methane gas. The shapefile contains disposal sites within Los Angeles County that once accepted degradable refuse material. Information used to create this data was extracted from a landfill survey performed by County Engineers (Major Waste System Map, 1973) as well as historical records from CalRecycle, Regional Water Quality Control Board, and Los Angeles County Department of Public Health

A review of the CA LOS ANGELES CO LF METHANE list, as provided by EDR, and dated 04/30/2012 has revealed that there is 1 CA LOS ANGELES CO LF METHANE site within approximately 0.5 miles of the target property.

<u>Equal/Higher Elevation</u>	<u>Address</u>	<u>Direction / Distance</u>	<u>Map ID</u>	<u>Page</u>
<i>TORRANCE CITY YARD</i>	<i>20466 MADRONA AVE</i>	<i>WSW 1/4 - 1/2 (0.344 mi.)</i>	<i>AG167</i>	<i>1256</i>

## EXECUTIVE SUMMARY

Due to poor or inadequate address information, the following sites were not mapped. Count: 3 records.

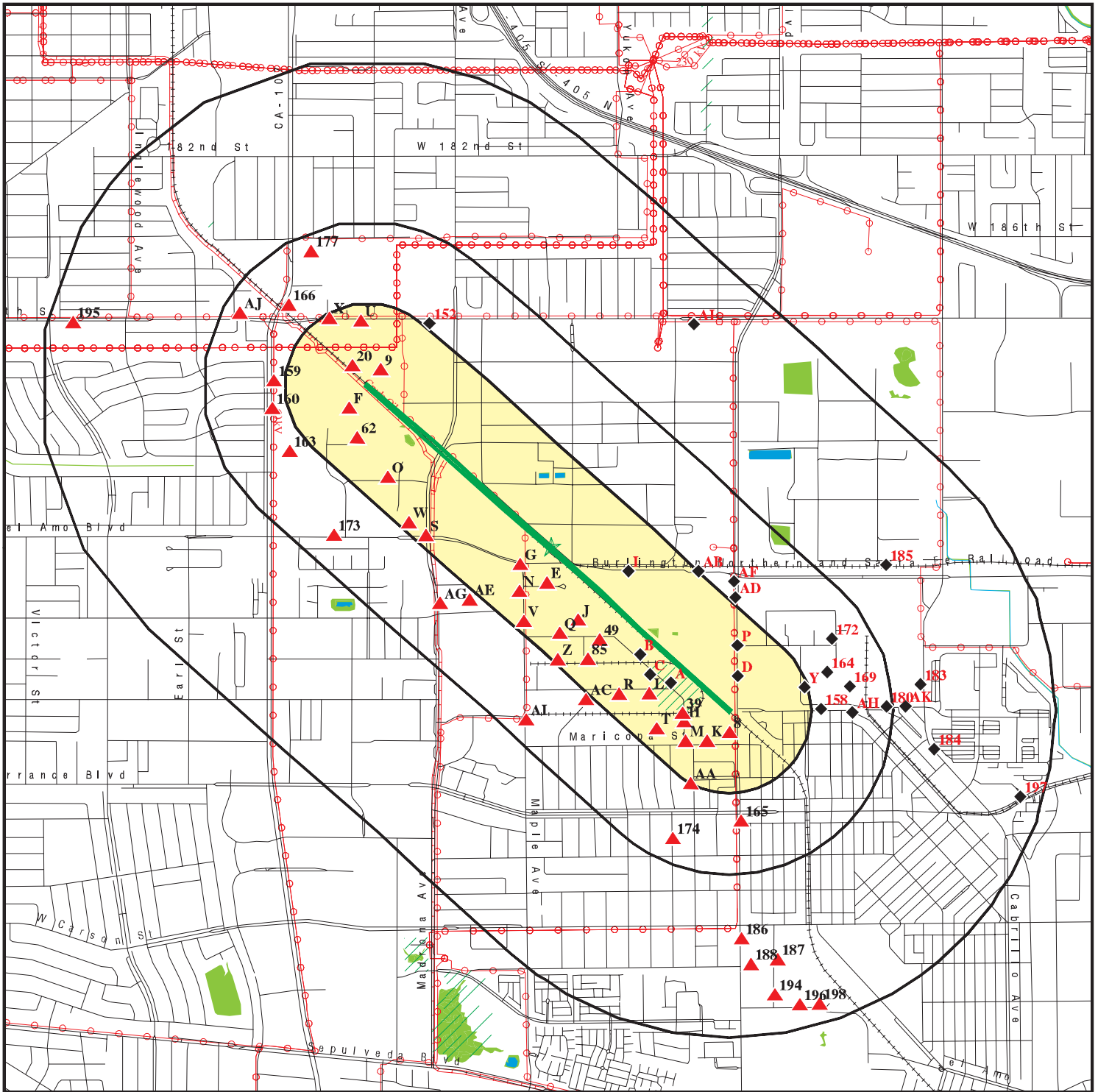
Site Name

Database(s)

PRAIRIE AVENUE PROPERTY  
FRMR MONTGOMERY WARDS AUTO SERVICE

CA CDL  
CA CPS-SLIC  
CA ENVIROSTOR

# OVERVIEW MAP - 6042000.20S



Target Property

Sites at elevations higher than or equal to the target property

Sites at elevations lower than the target property

Manufactured Gas Plants

National Priority List Sites

Dept. Defense Sites

Indian Reservations BIA

Power transmission lines

Pipelines

Special Flood Hazard Area (1%)

0.2% Annual Chance Flood Hazard

National Wetland Inventory

State Wetlands

Areas of Concern

0 1/4 1/2 1 Miles



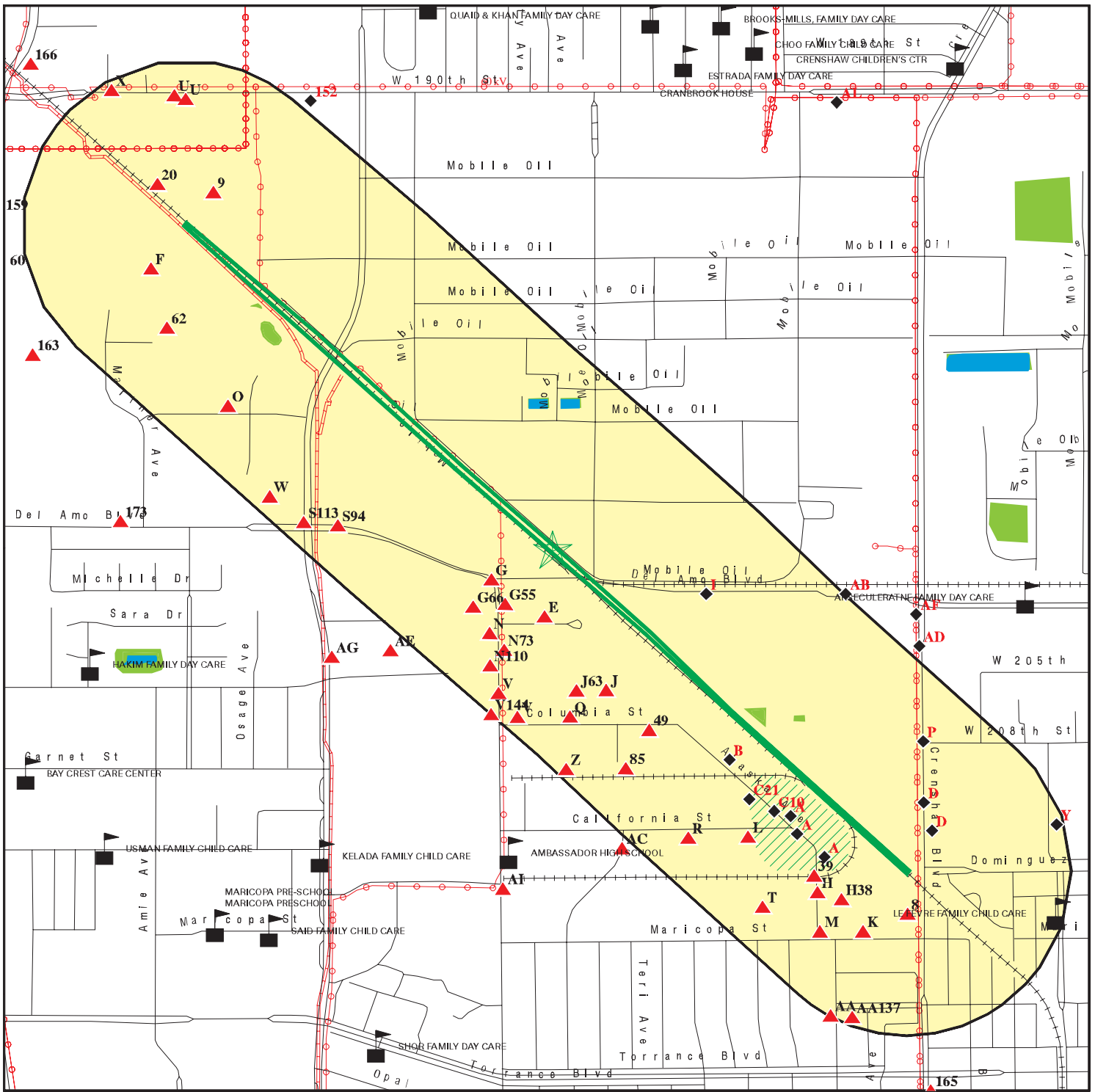
This report includes Interactive Map Layers to display and/or hide map information. The legend includes only those icons for the default map view.

SITE NAME: Green Line Extension To Torrance  
 ADDRESS: 190th Street To Torrance Transit Station  
 Torrance CA 90503  
 LAT/LONG: 33.848088 / 118.338678

CLIENT: Diaz-Yourman & Associates  
 CONTACT: Diaz Yourman & Associates  
 INQUIRY #: 6042000.20s  
 DATE: April 16, 2020 1:32 pm



# DETAIL MAP - 6042000.20S



Target Property	Indian Reservations BIA	Areas of Concern
Sites at elevations higher than or equal to the target property	Power transmission lines	
Sites at elevations lower than the target property	Pipelines	
Manufactured Gas Plants	Special Flood Hazard Area (1%)	
Sensitive Receptors	0.2% Annual Chance Flood Hazard	
National Priority List Sites	National Wetland Inventory	
Dept. Defense Sites	State Wetlands	



This report includes Interactive Map Layers to display and/or hide map information. The legend includes only those icons for the default map view.

SITE NAME: Green Line Extension To Torrance ADDRESS: 190th Street To Torrance Transit Station Torrance CA 90503 LAT/LONG: 33.848088 / 118.338678	CLIENT: Diaz-Yourman & Associates CONTACT: Diaz Yourman & Associates INQUIRY #: 6042000.20s DATE: April 16, 2020 1:33 pm
---	---

## MAP FINDINGS SUMMARY

Database	Search Distance (Miles)	Target Property	< 1/8	1/8 - 1/4	1/4 - 1/2	1/2 - 1	> 1	Total Plotted
<b>STANDARD ENVIRONMENTAL RECORDS</b>								
<b><i>Federal NPL site list</i></b>								
NPL	1.000		0	0	0	0	NR	0
Proposed NPL	1.000		0	0	0	0	NR	0
NPL LIENS	1.000		0	0	0	0	NR	0
<b><i>Federal Delisted NPL site list</i></b>								
Delisted NPL	1.000		0	0	0	0	NR	0
<b><i>Federal CERCLIS list</i></b>								
FEDERAL FACILITY	0.500		0	0	0	NR	NR	0
SEMS	0.500		0	0	0	NR	NR	0
<b><i>Federal CERCLIS NFRAP site list</i></b>								
SEMS-ARCHIVE	0.500		2	2	6	NR	NR	10
<b><i>Federal RCRA CORRACTS facilities list</i></b>								
CORRACTS	1.000		2	1	4	2	NR	9
<b><i>Federal RCRA non-CORRACTS TSD facilities list</i></b>								
RCRA-TSDF	0.500		2	1	2	NR	NR	5
<b><i>Federal RCRA generators list</i></b>								
RCRA-LQG	0.250		3	8	NR	NR	NR	11
RCRA-SQG	0.250		10	8	NR	NR	NR	18
RCRA-VSQG	0.250		0	1	NR	NR	NR	1
<b><i>Federal institutional controls / engineering controls registries</i></b>								
LUCIS	0.500		0	0	0	NR	NR	0
US ENG CONTROLS	0.500		0	0	0	NR	NR	0
US INST CONTROLS	0.500		0	0	0	NR	NR	0
<b><i>Federal ERNS list</i></b>								
ERNS	0.001		0	NR	NR	NR	NR	0
<b><i>State- and tribal - equivalent NPL</i></b>								
CA RESPONSE	1.000		0	0	0	0	NR	0
<b><i>State- and tribal - equivalent CERCLIS</i></b>								
CA ENVIROSTOR	1.000		3	3	14	14	NR	34
<b><i>State and tribal landfill and/or solid waste disposal site lists</i></b>								
CA SWF/LF	0.500		0	0	3	NR	NR	3
<b><i>State and tribal leaking storage tank lists</i></b>								
CA LUST	0.500		2	4	10	NR	NR	16

## MAP FINDINGS SUMMARY

Database	Search Distance (Miles)	Target Property	< 1/8	1/8 - 1/4	1/4 - 1/2	1/2 - 1	> 1	Total Plotted
INDIAN LUST	0.500		0	0	0	NR	NR	0
CA CPS-SLIC	0.500		1	8	2	NR	NR	11
<b>State and tribal registered storage tank lists</b>								
FEMA UST	0.250		0	0	NR	NR	NR	0
CA UST	0.250		9	9	NR	NR	NR	18
CA AST	0.250		0	1	NR	NR	NR	1
INDIAN UST	0.250		0	0	NR	NR	NR	0
<b>State and tribal voluntary cleanup sites</b>								
CA VCP	0.500		2	0	3	NR	NR	5
INDIAN VCP	0.500		0	0	0	NR	NR	0
<b>State and tribal Brownfields sites</b>								
CA BROWNFIELDS	0.500		0	0	0	NR	NR	0
<b>ADDITIONAL ENVIRONMENTAL RECORDS</b>								
<b>Local Brownfield lists</b>								
US BROWNFIELDS	0.500		0	0	0	NR	NR	0
<b>Local Lists of Landfill / Solid Waste Disposal Sites</b>								
CA WMUDS/SWAT	0.500		0	0	2	NR	NR	2
CA SWRCY	0.500		0	0	1	NR	NR	1
CA HAULERS	0.001		0	NR	NR	NR	NR	0
INDIAN ODI	0.500		0	0	0	NR	NR	0
ODI	0.500		0	0	0	NR	NR	0
DEBRIS REGION 9	0.500		0	0	0	NR	NR	0
IHS OPEN DUMPS	0.500		0	0	0	NR	NR	0
<b>Local Lists of Hazardous waste / Contaminated Sites</b>								
CA AOCONCERN	1.000		0	0	0	0	NR	0
US HIST CDL	0.001		0	NR	NR	NR	NR	0
CA HIST Cal-Sites	1.000		0	0	1	0	NR	1
CA SCH	0.250		0	0	NR	NR	NR	0
CA CDL	0.001		0	NR	NR	NR	NR	0
CA Toxic Pits	1.000		0	0	0	1	NR	1
CA CERS HAZ WASTE	0.250		9	11	NR	NR	NR	20
US CDL	0.001		0	NR	NR	NR	NR	0
CA PFAS	0.500		0	0	0	NR	NR	0
<b>Local Lists of Registered Storage Tanks</b>								
CA SWEEPS UST	0.250		4	10	NR	NR	NR	14
CA HIST UST	0.250		5	13	NR	NR	NR	18
CA FID UST	0.250		5	9	NR	NR	NR	14
CA CERS TANKS	0.250		0	3	NR	NR	NR	3
<b>Local Land Records</b>								
CA LIENS	0.001		0	NR	NR	NR	NR	0

## MAP FINDINGS SUMMARY

Database	Search Distance (Miles)	Target Property	< 1/8	1/8 - 1/4	1/4 - 1/2	1/2 - 1	> 1	Total Plotted
LIENS 2	0.001		0	NR	NR	NR	NR	0
CA DEED	0.500		1	0	1	NR	NR	2
<b>Records of Emergency Release Reports</b>								
HMIRS	0.001		0	NR	NR	NR	NR	0
CA CHMIRS	0.001		0	NR	NR	NR	NR	0
CA LDS	0.001		0	NR	NR	NR	NR	0
CA MCS	0.001		0	NR	NR	NR	NR	0
CA SPILLS 90	0.001		0	NR	NR	NR	NR	0
<b>Other Ascertainable Records</b>								
RCRA NonGen / NLR	0.250		19	15	NR	NR	NR	34
FUDS	1.000		0	0	0	0	NR	0
DOD	1.000		0	0	0	0	NR	0
SCRD DRYCLEANERS	0.500		0	0	0	NR	NR	0
US FIN ASSUR	0.001		0	NR	NR	NR	NR	0
EPA WATCH LIST	0.001		0	NR	NR	NR	NR	0
2020 COR ACTION	0.250		0	1	NR	NR	NR	1
TSCA	0.001		0	NR	NR	NR	NR	0
TRIS	0.001		0	NR	NR	NR	NR	0
SSTS	0.001		0	NR	NR	NR	NR	0
ROD	1.000		0	0	0	0	NR	0
RMP	0.001		0	NR	NR	NR	NR	0
RAATS	0.001		0	NR	NR	NR	NR	0
PRP	0.001		0	NR	NR	NR	NR	0
PADS	0.001		0	NR	NR	NR	NR	0
ICIS	0.001		0	NR	NR	NR	NR	0
FTTS	0.001		0	NR	NR	NR	NR	0
MLTS	0.001		0	NR	NR	NR	NR	0
COAL ASH DOE	0.001		0	NR	NR	NR	NR	0
COAL ASH EPA	0.500		0	0	0	NR	NR	0
PCB TRANSFORMER	0.001		0	NR	NR	NR	NR	0
RADINFO	0.001		0	NR	NR	NR	NR	0
HIST FTTS	0.001		0	NR	NR	NR	NR	0
DOT OPS	0.001		0	NR	NR	NR	NR	0
CONSENT	1.000		0	0	0	0	NR	0
INDIAN RESERV	1.000		0	0	0	0	NR	0
FUSRAP	1.000		0	0	0	0	NR	0
UMTRA	0.500		0	0	0	NR	NR	0
LEAD SMELTERS	0.001		0	NR	NR	NR	NR	0
US AIRS	0.001		0	NR	NR	NR	NR	0
US MINES	0.250		0	0	NR	NR	NR	0
ABANDONED MINES	0.250		0	0	NR	NR	NR	0
FINDS	0.001		0	NR	NR	NR	NR	0
UXO	1.000		0	0	0	0	NR	0
DOCKET HWC	0.001		0	NR	NR	NR	NR	0
ECHO	0.001		0	NR	NR	NR	NR	0
FUELS PROGRAM	0.250		0	0	NR	NR	NR	0
CA BOND EXP. PLAN	1.000		0	0	0	0	NR	0
CA Cortese	0.500		0	0	0	NR	NR	0
CA CUPA Listings	0.250		0	0	NR	NR	NR	0



## MAP FINDINGS SUMMARY

<u>Database</u>	<u>Search Distance (Miles)</u>	<u>Target Property</u>	<u>&lt; 1/8</u>	<u>1/8 - 1/4</u>	<u>1/4 - 1/2</u>	<u>1/2 - 1</u>	<u>&gt; 1</u>	<u>Total Plotted</u>
-----------------	--	----------------------------	-----------------	------------------	------------------	----------------	---------------	--------------------------

NOTES:

TP = Target Property

NR = Not Requested at this Search Distance

Sites may be listed in more than one database

Map ID  
Direction  
Distance  
Elevation

MAP FINDINGS

Site

Database(s)

EDR ID Number  
EPA ID Number

A1  
SE  
< 1/8  
0.052 mi.  
272 ft.

**TECHNICAL DEVICES COMPANY**  
**560 ALASKA AVE**  
**TORRANCE, CA 90503**

**RCRA NonGen / NLR**    **1024783280**  
**CAD981664410**

**Site 1 of 11 in cluster A**

**Relative:**  
**Lower**

RCRA NonGen / NLR:

**Actual:**  
**80 ft.**

Date form received by agency: 1987-04-10 00:00:00.0  
Facility name: TECHNICAL DEVICES COMPANY  
Facility address: 560 ALASKA AVE  
TORRANCE, CA 90503-0000  
EPA ID: CAD981664410  
Mailing address: 560 ALASKA AVE.  
TORRANCE, CA 90503-3904  
Contact: PRIMITIVO C TRINIDAD/PLT MGR  
Contact address: 560 ALASKA AVE  
TORRANCE, CA 90503  
Contact country: Not reported  
Contact telephone: 310-618-8437  
Contact email: JUNIOR@TECHNICALDEV.COM  
EPA Region: 09  
Classification: Non-Generator  
Description: Handler: Non-Generators do not presently generate hazardous waste

**Owner/Operator Summary:**

Owner/operator name: PRIMITIVO C TRINIDAD/PLT MGR  
Owner/operator address: 560 ALASKA AVE  
TORRANCE, CA 90503  
Owner/operator country: Not reported  
Owner/operator telephone: 310-618-8437  
Owner/operator email: Not reported  
Owner/operator fax: Not reported  
Owner/operator extension: Not reported  
Legal status: Other  
Owner/Operator Type: Operator  
Owner/Op start date: Not reported  
Owner/Op end date: Not reported

Owner/operator name: DOUGLAS N WINTHER  
Owner/operator address: 560 ALASKA AVE  
TORRANCE, CA 90503  
Owner/operator country: Not reported  
Owner/operator telephone: 310-618-8437  
Owner/operator email: Not reported  
Owner/operator fax: Not reported  
Owner/operator extension: Not reported  
Legal status: Other  
Owner/Operator Type: Owner  
Owner/Op start date: Not reported  
Owner/Op end date: Not reported

**Handler Activities Summary:**

U.S. importer of hazardous waste: No  
Mixed waste (haz. and radioactive): No  
Recycler of hazardous waste: No  
Transporter of hazardous waste: Yes  
Treater, storer or disposer of HW: No  
Underground injection activity: No

Map ID  
 Direction  
 Distance  
 Elevation

MAP FINDINGS

Site

Database(s)

EDR ID Number  
 EPA ID Number

**TECHNICAL DEVICES COMPANY (Continued)**

**1024783280**

On-site burner exemption: No  
 Furnace exemption: No  
 Used oil fuel burner: No  
 Used oil processor: No  
 User oil refiner: No  
 Used oil fuel marketer to burner: No  
 Used oil Specification marketer: No  
 Used oil transfer facility: No  
 Used oil transporter: No

Violation Status: No violations found

**A2**  
**SE**  
 < 1/8  
 0.052 mi.  
 272 ft.

**TECHNICAL DEVICES COMPANY**  
**560 ALASKA AVE**  
**TORRANCE, CA 90503**

**CA CERS HAZ WASTE**  
**CA HAZNET**  
**CA CERS**  
**CA HWTS**

**S113009678**  
**N/A**

**Site 2 of 11 in cluster A**

**Relative:**  
**Lower**  
**Actual:**  
**80 ft.**

**CERS HAZ WASTE:**  
 Name: TECHNICAL DEVICES CO  
 Address: 560 ALASKA AVE  
 City,State,Zip: TORRANCE, CA 90503  
 Site ID: 74154  
 CERS ID: 10131535  
 CERS Description: Hazardous Waste Generator

**HAZNET:**  
 Name: TECHNICAL DEVICES COMPANY  
 Address: 560 ALASKA AVE  
 Address 2: Not reported  
 City,State,Zip: TORRANCE, CA 905030000  
 Contact: PRIMITIVO C TRINIDAD/PLT MGR  
 Telephone: 3106188437  
 Mailing Name: Not reported  
 Mailing Address: 560 ALASKA AVE

Year: 2010  
 Gepaid: CAD981664410  
 TSD EPA ID: CAT000613893  
 CA Waste Code: 134 - Aqueous solution with total organic residues less than 10 percent  
 Disposal Method: H141 - Storage, Bulking, And/Or Transfer Off Site--No Treatment/Reovery (H010-H129) Or (H131-H135)  
 Tons: 0.189

Year: 2009  
 Gepaid: CAD981664410  
 TSD EPA ID: CAT000613893  
 CA Waste Code: 134 - Aqueous solution with total organic residues less than 10 percent  
 Disposal Method: H141 - Storage, Bulking, And/Or Transfer Off Site--No Treatment/Reovery (H010-H129) Or (H131-H135)  
 Tons: 0.882

Year: 2008  
 Gepaid: CAD981664410  
 TSD EPA ID: CAD099452708  
 CA Waste Code: 221 - Waste oil and mixed oil  
 Disposal Method: H039 - Other Recovery Of Reclamation For Reuse Including Acid Regeneration, Organics Recovery Ect



Map ID  
Direction  
Distance  
Elevation

MAP FINDINGS

Site

Database(s)

EDR ID Number  
EPA ID Number

**TECHNICAL DEVICES COMPANY (Continued)**

**S113009678**

Tons: 0.076

Year: 2008  
Gepaid: CAD981664410  
TSD EPA ID: CAT000613893  
CA Waste Code: 134 - Aqueous solution with total organic residues less than 10 percent  
Disposal Method: H141 - Storage, Bulking, And/Or Transfer Off Site--No Treatment/Reovery (H010-H129) Or (H131-H135)

Tons: 0.5376

Year: 2008  
Gepaid: CAD981664410  
TSD EPA ID: CAD008252405  
CA Waste Code: 214 - Unspecified solvent mixture  
Disposal Method: H061 - Fuel Blending Prior To Energy Recovery At Another Site

Tons: 0.18

Year: 2008  
Gepaid: CAD981664410  
TSD EPA ID: CAD097030993  
CA Waste Code: 223 - Unspecified oil-containing waste  
Disposal Method: H141 - Storage, Bulking, And/Or Transfer Off Site--No Treatment/Reovery (H010-H129) Or (H131-H135)

Tons: 0.15

Year: 2007  
Gepaid: CAD981664410  
TSD EPA ID: CAT000613893  
CA Waste Code: 134 - Aqueous solution with total organic residues less than 10 percent  
Disposal Method: H141 - Storage, Bulking, And/Or Transfer Off Site--No Treatment/Reovery (H010-H129) Or (H131-H135)

Tons: 0.6048

Year: 2007  
Gepaid: CAD981664410  
TSD EPA ID: CAD008252405  
CA Waste Code: 214 - Unspecified solvent mixture  
Disposal Method: H061 - Fuel Blending Prior To Energy Recovery At Another Site

Tons: 0.648

Year: 2007  
Gepaid: CAD981664410  
TSD EPA ID: CAD099452708  
CA Waste Code: 221 - Waste oil and mixed oil  
Disposal Method: H039 - Other Recovery Of Reclamation For Reuse Including Acid Regeneration, Organics Recovery Ect

Tons: 0.57

Year: 2006  
Gepaid: CAD981664410  
TSD EPA ID: CAT000613893  
CA Waste Code: 134 - Aqueous solution with total organic residues less than 10 percent  
Disposal Method: H141 - Storage, Bulking, And/Or Transfer Off Site--No Treatment/Reovery (H010-H129) Or (H131-H135)

Tons: 0.3528

Map ID  
Direction  
Distance  
Elevation

MAP FINDINGS

Site

Database(s)

EDR ID Number  
EPA ID Number

TECHNICAL DEVICES COMPANY (Continued)

S113009678

[Click this hyperlink](#) while viewing on your computer to access 27 additional CA HAZNET: record(s) in the EDR Site Report.

Additional Info:

Year:	1997
Gen EPA ID:	CAD981664410
Shipment Date:	19970904
Creation Date:	7/23/1998 0:00:00
Receipt Date:	19970904
Manifest ID:	96677219
Trans EPA ID:	CAL000024110
Trans Name:	Not reported
Trans 2 EPA ID:	Not reported
Trans 2 Name:	Not reported
TSDf EPA ID:	CAL000024110
Trans Name:	Not reported
TSDf Alt EPA ID:	Not reported
TSDf Alt Name:	Not reported
CA Waste Code:	181 - Other inorganic solid waste Organics
RCRA Code:	D008
Disposal Method:	R01 - Recycler
Quantity Tons:	0.19
Waste Quantity:	380
Quantity Unit:	P
Additional Code 1:	Not reported
Additional Code 2:	Not reported
Additional Code 3:	Not reported
Additional Code 4:	Not reported
Additional Code 5:	Not reported
Shipment Date:	19970418
Creation Date:	6/26/1997 0:00:00
Receipt Date:	19970418
Manifest ID:	93727090
Trans EPA ID:	CAL000024110
Trans Name:	Not reported
Trans 2 EPA ID:	Not reported
Trans 2 Name:	Not reported
TSDf EPA ID:	CAL000024110
Trans Name:	Not reported
TSDf Alt EPA ID:	Not reported
TSDf Alt Name:	Not reported
CA Waste Code:	181 - Other inorganic solid waste Organics
RCRA Code:	D008
Disposal Method:	R01 - Recycler
Quantity Tons:	0.35
Waste Quantity:	700
Quantity Unit:	P
Additional Code 1:	Not reported
Additional Code 2:	Not reported
Additional Code 3:	Not reported
Additional Code 4:	Not reported
Additional Code 5:	Not reported

Map ID  
Direction  
Distance  
Elevation

MAP FINDINGS

Site

Database(s)

EDR ID Number  
EPA ID Number

**TECHNICAL DEVICES COMPANY (Continued)**

**S113009678**

Additional Info:

Year: 1995  
Gen EPA ID: CAD981664410  
  
Shipment Date: 19950912  
Creation Date: 4/1/1996 0:00:00  
Receipt Date: 19950912  
Manifest ID: 93726937  
Trans EPA ID: CAL000024110  
Trans Name: Not reported  
Trans 2 EPA ID: Not reported  
Trans 2 Name: Not reported  
TSDf EPA ID: CAL000024110  
Trans Name: Not reported  
TSDf Alt EPA ID: Not reported  
TSDf Alt Name: Not reported  
CA Waste Code: 181 - Other inorganic solid waste Organics  
RCRA Code: Not reported  
Disposal Method: R01 - Recycler  
Quantity Tons: 0.37  
Waste Quantity: 740  
Quantity Unit: P  
Additional Code 1: Not reported  
Additional Code 2: Not reported  
Additional Code 3: Not reported  
Additional Code 4: Not reported  
Additional Code 5: Not reported

Additional Info:

Year: 2007  
Gen EPA ID: CAD981664410  
  
Shipment Date: 20071121  
Creation Date: 4/22/2008 18:30:17  
Receipt Date: 20071126  
Manifest ID: 000827715SKS  
Trans EPA ID: TXR000050930  
Trans Name: SAFETY-KLEEN SYSTEMS INC  
Trans 2 EPA ID: Not reported  
Trans 2 Name: Not reported  
TSDf EPA ID: CAT000613893  
Trans Name: SAFETY-KLEEN SYSTEMS INC  
TSDf Alt EPA ID: Not reported  
TSDf Alt Name: Not reported  
CA Waste Code: 134 - Aqueous solution with <10% total organic residues  
RCRA Code: Not reported  
Disposal Method: H141 - Storage, Bulking, And/Or Transfer Off Site--No Treatment/Reovery (H010-H129) Or (H131-H135)  
  
Quantity Tons: 0.126  
Waste Quantity: 30  
Quantity Unit: G  
Additional Code 1: Not reported  
Additional Code 2: Not reported  
Additional Code 3: Not reported  
Additional Code 4: Not reported  
Additional Code 5: Not reported

Map ID  
Direction  
Distance  
Elevation

MAP FINDINGS

Site

Database(s)

EDR ID Number  
EPA ID Number

**TECHNICAL DEVICES COMPANY (Continued)**

**S113009678**

Shipment Date: 20070831  
Creation Date: 2/5/2008 18:30:13  
Receipt Date: Not reported  
Manifest ID: 000859196SKS  
Trans EPA ID: TXR000050930  
Trans Name: SAFETY-KLEEN SYSTEMS INC  
Trans 2 EPA ID: Not reported  
Trans 2 Name: Not reported  
TSDf EPA ID: CAT000613893  
Trans Name: SAFETY-KLEEN SYSTEMS INC 000798  
TSDf Alt EPA ID: Not reported  
TSDf Alt Name: Not reported  
CA Waste Code: 134 - Aqueous solution with <10% total organic residues  
RCRA Code: Not reported  
Disposal Method: H141 - Storage, Bulking, And/Or Transfer Off Site--No Treatment/Reovery (H010-H129) Or (H131-H135)  
  
Quantity Tons: 0.1428  
Waste Quantity: 34  
Quantity Unit: G  
Additional Code 1: Not reported  
Additional Code 2: Not reported  
Additional Code 3: Not reported  
Additional Code 4: Not reported  
Additional Code 5: Not reported

Shipment Date: 20070611  
Creation Date: 12/28/2007 18:30:06  
Receipt Date: 20070612  
Manifest ID: 000339121SKS  
Trans EPA ID: TXR000050930  
Trans Name: SAFETY-KLEEN SYSTEMS INC  
Trans 2 EPA ID: Not reported  
Trans 2 Name: Not reported  
TSDf EPA ID: CAT000613893  
Trans Name: SAFETY-KLEEN SYSTEMS INC  
TSDf Alt EPA ID: Not reported  
TSDf Alt Name: Not reported  
CA Waste Code: 134 - Aqueous solution with <10% total organic residues  
RCRA Code: Not reported  
Disposal Method: H141 - Storage, Bulking, And/Or Transfer Off Site--No Treatment/Reovery (H010-H129) Or (H131-H135)  
  
Quantity Tons: 0.168  
Waste Quantity: 40  
Quantity Unit: G  
Additional Code 1: Not reported  
Additional Code 2: Not reported  
Additional Code 3: Not reported  
Additional Code 4: Not reported  
Additional Code 5: Not reported

Shipment Date: 20070329  
Creation Date: 1/8/2008 18:30:08  
Receipt Date: 20070403  
Manifest ID: 000058726GBF  
Trans EPA ID: CAD981427669  
Trans Name: AMERICAN OIL COMPANY  
Trans 2 EPA ID: Not reported

Map ID  
Direction  
Distance  
Elevation

MAP FINDINGS

Site

Database(s)

EDR ID Number  
EPA ID Number

**TECHNICAL DEVICES COMPANY (Continued)**

**S113009678**

Trans 2 Name:	Not reported
TSDF EPA ID:	CAD008252405
Trans Name:	PACIFIC RESOURCE RECOVERY
TSDF Alt EPA ID:	Not reported
TSDF Alt Name:	Not reported
CA Waste Code:	214 - Unspecified solvent mixture
RCRA Code:	D001
Disposal Method:	H061 - Fuel Blending Prior To Energy Recovery At Another Site
Quantity Tons:	0.648
Waste Quantity:	180
Quantity Unit:	G
Additional Code 1:	Not reported
Additional Code 2:	Not reported
Additional Code 3:	Not reported
Additional Code 4:	Not reported
Additional Code 5:	Not reported
Shipment Date:	20070329
Creation Date:	8/19/2007 18:30:27
Receipt Date:	20070330
Manifest ID:	000058724GBF
Trans EPA ID:	CAD981427669
Trans Name:	AMERICAN OIL COMPANY
Trans 2 EPA ID:	Not reported
Trans 2 Name:	Not reported
TSDF EPA ID:	CAD099452708
Trans Name:	INDUSTRIAL SERVICE OIL COMPANY
TSDF Alt EPA ID:	Not reported
TSDF Alt Name:	Not reported
CA Waste Code:	221 - Waste oil and mixed oil
RCRA Code:	Not reported
Disposal Method:	H039 - Other Recovery Of Reclamation For Reuse Including Acid Regeneration, Organics Recovery Ect
Quantity Tons:	0.57
Waste Quantity:	150
Quantity Unit:	G
Additional Code 1:	Not reported
Additional Code 2:	Not reported
Additional Code 3:	Not reported
Additional Code 4:	Not reported
Additional Code 5:	Not reported
Shipment Date:	20070320
Creation Date:	9/20/2007 18:30:37
Receipt Date:	20070322
Manifest ID:	000204997SKS
Trans EPA ID:	TXR000050930
Trans Name:	SAFETY-KLEEN SYSTEMS INC
Trans 2 EPA ID:	Not reported
Trans 2 Name:	Not reported
TSDF EPA ID:	CAT000613893
Trans Name:	SAFETY-KLEEN SYSTEMS INC
TSDF Alt EPA ID:	Not reported
TSDF Alt Name:	Not reported
CA Waste Code:	134 - Aqueous solution with <10% total organic residues
RCRA Code:	Not reported
Disposal Method:	H141 - Storage, Bulking, And/Or Transfer Off Site--No

Map ID  
Direction  
Distance  
Elevation

MAP FINDINGS

Site

Database(s)

EDR ID Number  
EPA ID Number

**TECHNICAL DEVICES COMPANY (Continued)**

**S113009678**

Treatment/Reovery (H010-H129) Or (H131-H135)  
Quantity Tons: 0.168  
Waste Quantity: 40  
Quantity Unit: G  
Additional Code 1: Not reported  
Additional Code 2: Not reported  
Additional Code 3: Not reported  
Additional Code 4: Not reported  
Additional Code 5: Not reported

Additional Info:

Year: 2008  
Gen EPA ID: CAD981664410

Shipment Date: 20081024  
Creation Date: 3/10/2009 18:30:09  
Receipt Date: 20081028  
Manifest ID: 001451189SKS  
Trans EPA ID: TXR000050930  
Trans Name: SAFETY-KLEEN SYSTEMS INC  
Trans 2 EPA ID: Not reported  
Trans 2 Name: Not reported  
TSDf EPA ID: CAT000613893  
Trans Name: SAFETY-KLEEN SYSTEMS INC  
TSDf Alt EPA ID: Not reported  
TSDf Alt Name: Not reported  
CA Waste Code: 134 - Aqueous solution with <10% total organic residues  
RCRA Code: Not reported  
Disposal Method: H141 - Storage, Bulking, And/Or Transfer Off Site--No Treatment/Reovery (H010-H129) Or (H131-H135)

Quantity Tons: 0.126  
Waste Quantity: 30  
Quantity Unit: G  
Additional Code 1: Not reported  
Additional Code 2: Not reported  
Additional Code 3: Not reported  
Additional Code 4: Not reported  
Additional Code 5: Not reported

Shipment Date: 20080730  
Creation Date: 11/18/2008 18:30:17  
Receipt Date: 20080804  
Manifest ID: 001136455SKS  
Trans EPA ID: TXR000050930  
Trans Name: SAFETY-KLEEN SYSTEMS INC  
Trans 2 EPA ID: Not reported  
Trans 2 Name: Not reported  
TSDf EPA ID: CAT000613893  
Trans Name: SAFETY-KLEEN SYSTEMS INC  
TSDf Alt EPA ID: Not reported  
TSDf Alt Name: Not reported  
CA Waste Code: 134 - Aqueous solution with <10% total organic residues  
RCRA Code: Not reported  
Disposal Method: H141 - Storage, Bulking, And/Or Transfer Off Site--No Treatment/Reovery (H010-H129) Or (H131-H135)

Quantity Tons: 0.147  
Waste Quantity: 35

Map ID  
Direction  
Distance  
Elevation

MAP FINDINGS

Site

Database(s)

EDR ID Number  
EPA ID Number

**TECHNICAL DEVICES COMPANY (Continued)**

**S113009678**

Quantity Unit:	G
Additional Code 1:	Not reported
Additional Code 2:	Not reported
Additional Code 3:	Not reported
Additional Code 4:	Not reported
Additional Code 5:	Not reported
Shipment Date:	20080506
Creation Date:	9/12/2008 18:30:16
Receipt Date:	20080508
Manifest ID:	001102450SKS
Trans EPA ID:	TXR000050930
Trans Name:	SAFETY-KLEEN SYSTEMS INC
Trans 2 EPA ID:	Not reported
Trans 2 Name:	Not reported
TSDf EPA ID:	CAT000613893
Trans Name:	SAFETY-KLEEN SYSTEMS INC
TSDf Alt EPA ID:	Not reported
TSDf Alt Name:	Not reported
CA Waste Code:	134 - Aqueous solution with <10% total organic residues
RCRA Code:	Not reported
Disposal Method:	H141 - Storage, Bulking, And/Or Transfer Off Site--No Treatment/Reovery (H010-H129) Or (H131-H135)
Quantity Tons:	0.1386
Waste Quantity:	33
Quantity Unit:	G
Additional Code 1:	Not reported
Additional Code 2:	Not reported
Additional Code 3:	Not reported
Additional Code 4:	Not reported
Additional Code 5:	Not reported
Shipment Date:	20080219
Creation Date:	4/3/2008 18:30:29
Receipt Date:	20080220
Manifest ID:	000306707GBF
Trans EPA ID:	CAD981427669
Trans Name:	AMERICAN OIL COMPANY
Trans 2 EPA ID:	Not reported
Trans 2 Name:	Not reported
TSDf EPA ID:	CAD097030993
Trans Name:	SIEMENS WATER TECHNOLOGIES CORP
TSDf Alt EPA ID:	Not reported
TSDf Alt Name:	Not reported
CA Waste Code:	223 - Unspecified oil-containing waste
RCRA Code:	Not reported
Disposal Method:	H141 - Storage, Bulking, And/Or Transfer Off Site--No Treatment/Reovery (H010-H129) Or (H131-H135)
Quantity Tons:	0.15
Waste Quantity:	300
Quantity Unit:	P
Additional Code 1:	Not reported
Additional Code 2:	Not reported
Additional Code 3:	Not reported
Additional Code 4:	Not reported
Additional Code 5:	Not reported

Map ID  
Direction  
Distance  
Elevation

MAP FINDINGS

Site

Database(s)

EDR ID Number  
EPA ID Number

**TECHNICAL DEVICES COMPANY (Continued)**

**S113009678**

Shipment Date:	20080219
Creation Date:	4/3/2008 18:30:19
Receipt Date:	20080220
Manifest ID:	000306705GBF
Trans EPA ID:	CAD981427669
Trans Name:	AMERICAN OIL COMPANY
Trans 2 EPA ID:	Not reported
Trans 2 Name:	Not reported
TSDf EPA ID:	CAD099452708
Trans Name:	INDUSTRIAL SERVICE OIL COMPANY
TSDf Alt EPA ID:	Not reported
TSDf Alt Name:	Not reported
CA Waste Code:	221 - Waste oil and mixed oil
RCRA Code:	Not reported
Disposal Method:	H039 - Other Recovery Of Reclamation For Reuse Including Acid Regeneration, Organics Recovery Ect
Quantity Tons:	0.076
Waste Quantity:	20
Quantity Unit:	G
Additional Code 1:	Not reported
Additional Code 2:	Not reported
Additional Code 3:	Not reported
Additional Code 4:	Not reported
Additional Code 5:	Not reported
Shipment Date:	20080219
Creation Date:	8/7/2008 18:30:28
Receipt Date:	20080220
Manifest ID:	000306706GBF
Trans EPA ID:	CAD981427669
Trans Name:	AMERICAN OIL COMPANY
Trans 2 EPA ID:	Not reported
Trans 2 Name:	Not reported
TSDf EPA ID:	CAD008252405
Trans Name:	PACIFIC RESOURCE RECOVERY
TSDf Alt EPA ID:	Not reported
TSDf Alt Name:	Not reported
CA Waste Code:	214 - Unspecified solvent mixture
RCRA Code:	D001
Disposal Method:	H061 - Fuel Blending Prior To Energy Recovery At Another Site
Quantity Tons:	0.18
Waste Quantity:	50
Quantity Unit:	G
Additional Code 1:	Not reported
Additional Code 2:	Not reported
Additional Code 3:	Not reported
Additional Code 4:	Not reported
Additional Code 5:	Not reported
Shipment Date:	20080214
Creation Date:	7/22/2008 18:30:23
Receipt Date:	20080218
Manifest ID:	000982989SKS
Trans EPA ID:	TXR000050930
Trans Name:	SAFETY-KLEEN SYSTEMS INC
Trans 2 EPA ID:	Not reported
Trans 2 Name:	Not reported



Map ID  
Direction  
Distance  
Elevation

MAP FINDINGS

Site

Database(s)

EDR ID Number  
EPA ID Number

**TECHNICAL DEVICES COMPANY (Continued)**

**S113009678**

TSDF EPA ID: CAT000613893  
Trans Name: SAFETY-KLEEN SYSTEMS INC  
TSDF Alt EPA ID: Not reported  
TSDF Alt Name: Not reported  
CA Waste Code: 134 - Aqueous solution with <10% total organic residues  
RCRA Code: Not reported  
Disposal Method: H141 - Storage, Bulking, And/Or Transfer Off Site--No Treatment/Reovery (H010-H129) Or (H131-H135)  
  
Quantity Tons: 0.126  
Waste Quantity: 30  
Quantity Unit: G  
Additional Code 1: Not reported  
Additional Code 2: Not reported  
Additional Code 3: Not reported  
Additional Code 4: Not reported  
Additional Code 5: Not reported

Additional Info:

Year: 2004  
Gen EPA ID: CAD981664410

Shipment Date: 20040428  
Creation Date: 10/14/2004 15:19:37  
Receipt Date: 20040506  
Manifest ID: 22844823  
Trans EPA ID: CAD981427669  
Trans Name: AMERICAN OIL COMPANY  
Trans 2 EPA ID: Not reported  
Trans 2 Name: Not reported  
TSDF EPA ID: CAD099452708  
Trans Name: INDUSTRIAL SERVICE OIL CO INC  
TSDF Alt EPA ID: CAD099452708  
TSDF Alt Name: Not reported  
CA Waste Code: 221 - Waste oil and mixed oil  
RCRA Code: Not reported  
Disposal Method: R01 - Recycler  
Quantity Tons: 0.95  
Waste Quantity: 250  
Quantity Unit: G  
Additional Code 1: Not reported  
Additional Code 2: Not reported  
Additional Code 3: Not reported  
Additional Code 4: Not reported  
Additional Code 5: Not reported

Shipment Date: 20040427  
Creation Date: 10/29/2004 7:40:51  
Receipt Date: 20040503  
Manifest ID: 22844828  
Trans EPA ID: CAD981427669  
Trans Name: AMERICAN OIL COMPANY  
Trans 2 EPA ID: Not reported  
Trans 2 Name: Not reported  
TSDF EPA ID: CAT080033681  
Trans Name: D/K ENVIRONMENTAL  
TSDF Alt EPA ID: CAT080033681  
TSDF Alt Name: Not reported

Map ID  
Direction  
Distance  
Elevation

MAP FINDINGS

Site

Database(s)

EDR ID Number  
EPA ID Number

**TECHNICAL DEVICES COMPANY (Continued)**

**S113009678**

CA Waste Code: 352 - Other organic solids  
RCRA Code: Not reported  
Disposal Method: D80 - Disposal, Land Fill  
Quantity Tons: 0.2  
Waste Quantity: 400  
Quantity Unit: P  
Additional Code 1: Not reported  
Additional Code 2: Not reported  
Additional Code 3: Not reported  
Additional Code 4: Not reported  
Additional Code 5: Not reported

Shipment Date: 20040427  
Creation Date: 10/15/2004 10:47:43  
Receipt Date: 20040504  
Manifest ID: 22844825  
Trans EPA ID: CAD981427669  
Trans Name: AMERICAN OIL COMPANY  
Trans 2 EPA ID: Not reported  
Trans 2 Name: Not reported  
TSDf EPA ID: CAD008252405  
Trans Name: PACIFIC RESOURCE RECOVERY  
TSDf Alt EPA ID: CAD008252405  
TSDf Alt Name: Not reported  
CA Waste Code: 214 - Unspecified solvent mixture  
RCRA Code: D001  
Disposal Method: R01 - Recycler  
Quantity Tons: 0.18  
Waste Quantity: 50  
Quantity Unit: G  
Additional Code 1: Not reported  
Additional Code 2: Not reported  
Additional Code 3: Not reported  
Additional Code 4: Not reported  
Additional Code 5: Not reported

Additional Info:  
Year: 2009  
Gen EPA ID: CAD981664410

Shipment Date: 20091112  
Creation Date: 5/20/2010 18:30:18  
Receipt Date: 20091117  
Manifest ID: 000287858CEX  
Trans EPA ID: TXR000050930  
Trans Name: SAFETY-KLEEN SYSTEMS INC  
Trans 2 EPA ID: Not reported  
Trans 2 Name: Not reported  
TSDf EPA ID: CAT000613893  
Trans Name: SAFETY-KLEEN SYSTEMS INC  
TSDf Alt EPA ID: Not reported  
TSDf Alt Name: Not reported  
CA Waste Code: 134 - Aqueous solution with <10% total organic residues  
RCRA Code: Not reported  
Disposal Method: H141 - Storage, Bulking, And/Or Transfer Off Site--No Treatment/Reovery (H010-H129) Or (H131-H135)  
Quantity Tons: 0.2268

Map ID  
Direction  
Distance  
Elevation

MAP FINDINGS

Site

Database(s)

EDR ID Number  
EPA ID Number

**TECHNICAL DEVICES COMPANY (Continued)**

**S113009678**

Waste Quantity:	54
Quantity Unit:	G
Additional Code 1:	Not reported
Additional Code 2:	Not reported
Additional Code 3:	Not reported
Additional Code 4:	Not reported
Additional Code 5:	Not reported
Shipment Date:	20090825
Creation Date:	3/5/2010 18:30:08
Receipt Date:	20090827
Manifest ID:	002104697SKS
Trans EPA ID:	TXR000050930
Trans Name:	SAFETY-KLEEN SYSTEMS INC
Trans 2 EPA ID:	Not reported
Trans 2 Name:	Not reported
TSDf EPA ID:	CAT000613893
Trans Name:	SAFETY-KLEEN SYSTEMS INC
TSDf Alt EPA ID:	Not reported
TSDf Alt Name:	Not reported
CA Waste Code:	134 - Aqueous solution with <10% total organic residues
RCRA Code:	Not reported
Disposal Method:	H141 - Storage, Bulking, And/Or Transfer Off Site--No Treatment/Reovery (H010-H129) Or (H131-H135)
Quantity Tons:	0.147
Waste Quantity:	35
Quantity Unit:	G
Additional Code 1:	Not reported
Additional Code 2:	Not reported
Additional Code 3:	Not reported
Additional Code 4:	Not reported
Additional Code 5:	Not reported
Shipment Date:	20090612
Creation Date:	10/12/2009 18:30:08
Receipt Date:	20090617
Manifest ID:	001871763SKS
Trans EPA ID:	TXR000050930
Trans Name:	SAFETY-KLEEN SYSTEMS INC
Trans 2 EPA ID:	Not reported
Trans 2 Name:	Not reported
TSDf EPA ID:	CAT000613893
Trans Name:	SAFETY-KLEEN SYSTEMS INC
TSDf Alt EPA ID:	Not reported
TSDf Alt Name:	Not reported
CA Waste Code:	134 - Aqueous solution with <10% total organic residues
RCRA Code:	Not reported
Disposal Method:	H141 - Storage, Bulking, And/Or Transfer Off Site--No Treatment/Reovery (H010-H129) Or (H131-H135)
Quantity Tons:	0.1764
Waste Quantity:	42
Quantity Unit:	G
Additional Code 1:	Not reported
Additional Code 2:	Not reported
Additional Code 3:	Not reported
Additional Code 4:	Not reported
Additional Code 5:	Not reported

Map ID  
Direction  
Distance  
Elevation

MAP FINDINGS

Site

Database(s)

EDR ID Number  
EPA ID Number

**TECHNICAL DEVICES COMPANY (Continued)**

**S113009678**

Shipment Date: 20090401  
Creation Date: 7/31/2009 18:30:21  
Receipt Date: 20090406  
Manifest ID: 001674781SKS  
Trans EPA ID: TXR000050930  
Trans Name: SAFETY-KLEEN SYSTEMS INC  
Trans 2 EPA ID: Not reported  
Trans 2 Name: Not reported  
TSDf EPA ID: CAT000613893  
Trans Name: SAFETY-KLEEN SYSTEMS INC  
TSDf Alt EPA ID: Not reported  
TSDf Alt Name: Not reported  
CA Waste Code: 134 - Aqueous solution with <10% total organic residues  
RCRA Code: Not reported  
Disposal Method: H141 - Storage, Bulking, And/Or Transfer Off Site--No Treatment/Reovery (H010-H129) Or (H131-H135)  
  
Quantity Tons: 0.1974  
Waste Quantity: 47  
Quantity Unit: G  
Additional Code 1: Not reported  
Additional Code 2: Not reported  
Additional Code 3: Not reported  
Additional Code 4: Not reported  
Additional Code 5: Not reported

Shipment Date: 20090114  
Creation Date: 5/12/2009 18:30:08  
Receipt Date: 20090116  
Manifest ID: 001641476SKS  
Trans EPA ID: TXR000050930  
Trans Name: SAFETY-KLEEN SYSTEMS INC  
Trans 2 EPA ID: Not reported  
Trans 2 Name: Not reported  
TSDf EPA ID: CAT000613893  
Trans Name: SAFETY-KLEEN SYSTEMS INC  
TSDf Alt EPA ID: Not reported  
TSDf Alt Name: Not reported  
CA Waste Code: 134 - Aqueous solution with <10% total organic residues  
RCRA Code: Not reported  
Disposal Method: H141 - Storage, Bulking, And/Or Transfer Off Site--No Treatment/Reovery (H010-H129) Or (H131-H135)  
  
Quantity Tons: 0.1344  
Waste Quantity: 32  
Quantity Unit: G  
Additional Code 1: Not reported  
Additional Code 2: Not reported  
Additional Code 3: Not reported  
Additional Code 4: Not reported  
Additional Code 5: Not reported

Additional Info:  
Year: 2002  
Gen EPA ID: CAD981664410

Shipment Date: 20020401  
Creation Date: 7/22/2002 18:32:38  
Receipt Date: 20020401

Map ID  
Direction  
Distance  
Elevation

MAP FINDINGS

Site

Database(s)

EDR ID Number  
EPA ID Number

**TECHNICAL DEVICES COMPANY (Continued)**

**S113009678**

Manifest ID: 21699336  
Trans EPA ID: CAL000024110  
Trans Name: Not reported  
Trans 2 EPA ID: Not reported  
Trans 2 Name: Not reported  
TSDf EPA ID: CAL000024110  
Trans Name: Not reported  
TSDf Alt EPA ID: Not reported  
TSDf Alt Name: Not reported  
CA Waste Code: 181 - Other inorganic solid waste Organics  
RCRA Code: D008  
Disposal Method: R01 - Recycler  
Quantity Tons: 0.35  
Waste Quantity: 700  
Quantity Unit: P  
Additional Code 1: Not reported  
Additional Code 2: Not reported  
Additional Code 3: Not reported  
Additional Code 4: Not reported  
Additional Code 5: Not reported

Additional Info:

Year: 1996  
Gen EPA ID: CAD981664410

Shipment Date: 19961113  
Creation Date: 5/20/1997 0:00:00  
Receipt Date: 19961113  
Manifest ID: 93727148  
Trans EPA ID: CAL000024110  
Trans Name: Not reported  
Trans 2 EPA ID: Not reported  
Trans 2 Name: Not reported  
TSDf EPA ID: CAL000024110  
Trans Name: Not reported  
TSDf Alt EPA ID: Not reported  
TSDf Alt Name: Not reported  
CA Waste Code: 181 - Other inorganic solid waste Organics  
RCRA Code: D008  
Disposal Method: R01 - Recycler  
Quantity Tons: 0.28  
Waste Quantity: 560  
Quantity Unit: P  
Additional Code 1: Not reported  
Additional Code 2: Not reported  
Additional Code 3: Not reported  
Additional Code 4: Not reported  
Additional Code 5: Not reported

Shipment Date: 19960729  
Creation Date: 5/30/1997 0:00:00  
Receipt Date: 19960729  
Manifest ID: 93727014  
Trans EPA ID: CAL000024110  
Trans Name: Not reported  
Trans 2 EPA ID: Not reported  
Trans 2 Name: Not reported

Map ID  
Direction  
Distance  
Elevation

MAP FINDINGS

Site

Database(s)

EDR ID Number  
EPA ID Number

**TECHNICAL DEVICES COMPANY (Continued)**

**S113009678**

TSDF EPA ID: CAL000024110  
Trans Name: Not reported  
TSDF Alt EPA ID: Not reported  
TSDF Alt Name: Not reported  
CA Waste Code: 181 - Other inorganic solid waste Organics  
RCRA Code: D008  
Disposal Method: R01 - Recycler  
Quantity Tons: 0.4945  
Waste Quantity: 989  
Quantity Unit: P  
Additional Code 1: Not reported  
Additional Code 2: Not reported  
Additional Code 3: Not reported  
Additional Code 4: Not reported  
Additional Code 5: Not reported

Additional Info:

Year: 1994  
Gen EPA ID: CAD981664410

Shipment Date: 19941221  
Creation Date: 10/19/1995 0:00:00  
Receipt Date: 19941221  
Manifest ID: 93726840  
Trans EPA ID: CAL000024110  
Trans Name: Not reported  
Trans 2 EPA ID: Not reported  
Trans 2 Name: Not reported  
TSDF EPA ID: CAL000024110  
Trans Name: Not reported  
TSDF Alt EPA ID: Not reported  
TSDF Alt Name: Not reported  
CA Waste Code: 181 - Other inorganic solid waste Organics  
RCRA Code: Not reported  
Disposal Method: R01 - Recycler  
Quantity Tons: 0.5  
Waste Quantity: 1000  
Quantity Unit: P  
Additional Code 1: Not reported  
Additional Code 2: Not reported  
Additional Code 3: Not reported  
Additional Code 4: Not reported  
Additional Code 5: Not reported

Shipment Date: 19941007  
Creation Date: 3/26/1996 0:00:00  
Receipt Date: 19941007  
Manifest ID: 93707181  
Trans EPA ID: CAD982440364  
Trans Name: Not reported  
Trans 2 EPA ID: Not reported  
Trans 2 Name: Not reported  
TSDF EPA ID: CAD000088252  
Trans Name: Not reported  
TSDF Alt EPA ID: Not reported  
TSDF Alt Name: Not reported  
CA Waste Code: 212 - Oxygenated solvents (acetone, butanol, ethyl acetate, etc.)

Map ID  
Direction  
Distance  
Elevation

MAP FINDINGS

Site

Database(s)

EDR ID Number  
EPA ID Number

**TECHNICAL DEVICES COMPANY (Continued)**

**S113009678**

RCRA Code:	D001
Disposal Method:	H01 - Transfer Station
Quantity Tons:	0.2805
Waste Quantity:	85
Quantity Unit:	G
Additional Code 1:	Not reported
Additional Code 2:	Not reported
Additional Code 3:	Not reported
Additional Code 4:	Not reported
Additional Code 5:	Not reported
Shipment Date:	19941007
Creation Date:	3/26/1996 0:00:00
Receipt Date:	19941007
Manifest ID:	93707181
Trans EPA ID:	CAD982440364
Trans Name:	Not reported
Trans 2 EPA ID:	Not reported
Trans 2 Name:	Not reported
TSDf EPA ID:	CAD000088252
Trans Name:	Not reported
TSDf Alt EPA ID:	Not reported
TSDf Alt Name:	Not reported
CA Waste Code:	212 - Oxygenated solvents (acetone, butanol, ethyl acetate, etc.
RCRA Code:	D001
Disposal Method:	H01 - Transfer Station
Quantity Tons:	0.1485
Waste Quantity:	45
Quantity Unit:	G
Additional Code 1:	Not reported
Additional Code 2:	Not reported
Additional Code 3:	Not reported
Additional Code 4:	Not reported
Additional Code 5:	Not reported
Shipment Date:	19940420
Creation Date:	10/5/1995 0:00:00
Receipt Date:	19940420
Manifest ID:	91078251
Trans EPA ID:	CAL000024110
Trans Name:	Not reported
Trans 2 EPA ID:	Not reported
Trans 2 Name:	Not reported
TSDf EPA ID:	CAL000024110
Trans Name:	Not reported
TSDf Alt EPA ID:	Not reported
TSDf Alt Name:	Not reported
CA Waste Code:	181 - Other inorganic solid waste Organics
RCRA Code:	Not reported
Disposal Method:	R01 - Recycler
Quantity Tons:	0.592
Waste Quantity:	1184
Quantity Unit:	P
Additional Code 1:	Not reported
Additional Code 2:	Not reported
Additional Code 3:	Not reported
Additional Code 4:	Not reported

Map ID  
Direction  
Distance  
Elevation

MAP FINDINGS

Site

Database(s)

EDR ID Number  
EPA ID Number

**TECHNICAL DEVICES COMPANY (Continued)**

**S113009678**

Additional Code 5: Not reported

Additional Info:

Year: 1999  
Gen EPA ID: CAD981664410

Shipment Date: 19991220  
Creation Date: 3/7/2000 0:00:00  
Receipt Date: 20000104  
Manifest ID: 99386890  
Trans EPA ID: CAD981427669  
Trans Name: Not reported  
Trans 2 EPA ID: Not reported  
Trans 2 Name: Not reported  
TSDf EPA ID: CAT080033681  
Trans Name: Not reported  
TSDf Alt EPA ID: Not reported  
TSDf Alt Name: Not reported  
CA Waste Code: 352 - Other organic solids  
RCRA Code: Not reported  
Disposal Method: D80 - Disposal, Land Fill  
Quantity Tons: 0.25  
Waste Quantity: 500  
Quantity Unit: P  
Additional Code 1: Not reported  
Additional Code 2: Not reported  
Additional Code 3: Not reported  
Additional Code 4: Not reported  
Additional Code 5: Not reported

Shipment Date: 19991220  
Creation Date: 3/7/2000 0:00:00  
Receipt Date: 20000104  
Manifest ID: 99386890  
Trans EPA ID: CAD981427669  
Trans Name: Not reported  
Trans 2 EPA ID: Not reported  
Trans 2 Name: Not reported  
TSDf EPA ID: CAT080033681  
Trans Name: Not reported  
TSDf Alt EPA ID: Not reported  
TSDf Alt Name: Not reported  
CA Waste Code: 352 - Other organic solids  
RCRA Code: Not reported  
Disposal Method: D80 - Disposal, Land Fill  
Quantity Tons: 0.05  
Waste Quantity: 100  
Quantity Unit: P  
Additional Code 1: Not reported  
Additional Code 2: Not reported  
Additional Code 3: Not reported  
Additional Code 4: Not reported  
Additional Code 5: Not reported

Shipment Date: 19991220  
Creation Date: 2/15/2000 0:00:00  
Receipt Date: 19991221



Map ID  
Direction  
Distance  
Elevation

MAP FINDINGS

Site

Database(s)

EDR ID Number  
EPA ID Number

**TECHNICAL DEVICES COMPANY (Continued)**

**S113009678**

Manifest ID: 99386891  
Trans EPA ID: CAD981427669  
Trans Name: Not reported  
Trans 2 EPA ID: Not reported  
Trans 2 Name: Not reported  
TSDf EPA ID: CAD099452708  
Trans Name: Not reported  
TSDf Alt EPA ID: Not reported  
TSDf Alt Name: Not reported  
CA Waste Code: 223 - Unspecified oil-containing waste  
RCRA Code: Not reported  
Disposal Method: R01 - Recycler  
Quantity Tons: 0.5838  
Waste Quantity: 140  
Quantity Unit: G  
Additional Code 1: Not reported  
Additional Code 2: Not reported  
Additional Code 3: Not reported  
Additional Code 4: Not reported  
Additional Code 5: Not reported

Shipment Date: 19991220  
Creation Date: 2/15/2000 0:00:00  
Receipt Date: 19991221  
Manifest ID: 99386892  
Trans EPA ID: CAD981427669  
Trans Name: Not reported  
Trans 2 EPA ID: Not reported  
Trans 2 Name: Not reported  
TSDf EPA ID: CAD099452708  
Trans Name: Not reported  
TSDf Alt EPA ID: Not reported  
TSDf Alt Name: Not reported  
CA Waste Code: 221 - Waste oil and mixed oil  
RCRA Code: Not reported  
Disposal Method: R01 - Recycler  
Quantity Tons: 0.114  
Waste Quantity: 30  
Quantity Unit: G  
Additional Code 1: Not reported  
Additional Code 2: Not reported  
Additional Code 3: Not reported  
Additional Code 4: Not reported  
Additional Code 5: Not reported

Shipment Date: 19991220  
Creation Date: 2/15/2000 0:00:00  
Receipt Date: 20000105  
Manifest ID: 99444623  
Trans EPA ID: CAL000024110  
Trans Name: Not reported  
Trans 2 EPA ID: Not reported  
Trans 2 Name: Not reported  
TSDf EPA ID: CAL000024110  
Trans Name: Not reported  
TSDf Alt EPA ID: Not reported  
TSDf Alt Name: Not reported

Map ID  
Direction  
Distance  
Elevation

MAP FINDINGS

Site

Database(s)

EDR ID Number  
EPA ID Number

**TECHNICAL DEVICES COMPANY (Continued)**

**S113009678**

CA Waste Code: 181 - Other inorganic solid waste Organics  
RCRA Code: D008  
Disposal Method: R01 - Recycler  
Quantity Tons: 0.2265  
Waste Quantity: 453  
Quantity Unit: P  
Additional Code 1: Not reported  
Additional Code 2: Not reported  
Additional Code 3: Not reported  
Additional Code 4: Not reported  
Additional Code 5: Not reported

Shipment Date: 19990504  
Creation Date: 7/7/1999 0:00:00  
Receipt Date: 19990504  
Manifest ID: 98596517  
Trans EPA ID: CAL000024110  
Trans Name: Not reported  
Trans 2 EPA ID: Not reported  
Trans 2 Name: Not reported  
TSDf EPA ID: CAL000024110  
Trans Name: Not reported  
TSDf Alt EPA ID: Not reported  
TSDf Alt Name: Not reported  
CA Waste Code: 181 - Other inorganic solid waste Organics  
RCRA Code: D006  
Disposal Method: R01 - Recycler  
Quantity Tons: 0.289  
Waste Quantity: 578  
Quantity Unit: P  
Additional Code 1: Not reported  
Additional Code 2: Not reported  
Additional Code 3: Not reported  
Additional Code 4: Not reported  
Additional Code 5: Not reported

Shipment Date: 19990120  
Creation Date: 3/15/1999 0:00:00  
Receipt Date: 19980123  
Manifest ID: 98034877  
Trans EPA ID: CAD981427669  
Trans Name: Not reported  
Trans 2 EPA ID: Not reported  
Trans 2 Name: Not reported  
TSDf EPA ID: CAD099452708  
Trans Name: Not reported  
TSDf Alt EPA ID: CAD099452708  
TSDf Alt Name: Not reported  
CA Waste Code: 223 - Unspecified oil-containing waste  
RCRA Code: Not reported  
Disposal Method: R01 - Recycler  
Quantity Tons: 0.2293  
Waste Quantity: 55  
Quantity Unit: G  
Additional Code 1: Not reported  
Additional Code 2: Not reported  
Additional Code 3: Not reported

Map ID  
Direction  
Distance  
Elevation

MAP FINDINGS

Site

Database(s)

EDR ID Number  
EPA ID Number

**TECHNICAL DEVICES COMPANY (Continued)**

**S113009678**

Additional Code 4:	Not reported
Additional Code 5:	Not reported
Additional Info:	
Year:	1993
Gen EPA ID:	CAD981664410
Shipment Date:	19931008
Creation Date:	9/12/1995 0:00:00
Receipt Date:	19931011
Manifest ID:	93063375
Trans EPA ID:	CAD982441487
Trans Name:	Not reported
Trans 2 EPA ID:	Not reported
Trans 2 Name:	Not reported
TSDF EPA ID:	CAD089446710
Trans Name:	Not reported
TSDF Alt EPA ID:	Not reported
TSDF Alt Name:	Not reported
CA Waste Code:	214 - Unspecified solvent mixture
RCRA Code:	D001
Disposal Method:	R01 - Recycler
Quantity Tons:	0.594
Waste Quantity:	165
Quantity Unit:	G
Additional Code 1:	Not reported
Additional Code 2:	Not reported
Additional Code 3:	Not reported
Additional Code 4:	Not reported
Additional Code 5:	Not reported
Shipment Date:	19931008
Creation Date:	9/12/1995 0:00:00
Receipt Date:	19931011
Manifest ID:	93063375
Trans EPA ID:	CAD982441487
Trans Name:	Not reported
Trans 2 EPA ID:	Not reported
Trans 2 Name:	Not reported
TSDF EPA ID:	CAD089446710
Trans Name:	Not reported
TSDF Alt EPA ID:	Not reported
TSDF Alt Name:	Not reported
CA Waste Code:	214 - Unspecified solvent mixture
RCRA Code:	D001
Disposal Method:	R01 - Recycler
Quantity Tons:	0.396
Waste Quantity:	110
Quantity Unit:	G
Additional Code 1:	Not reported
Additional Code 2:	Not reported
Additional Code 3:	Not reported
Additional Code 4:	Not reported
Additional Code 5:	Not reported
Shipment Date:	19931008
Creation Date:	9/12/1995 0:00:00

Map ID  
Direction  
Distance  
Elevation

MAP FINDINGS

Site

Database(s)

EDR ID Number  
EPA ID Number

**TECHNICAL DEVICES COMPANY (Continued)**

**S113009678**

Receipt Date: 19931011  
Manifest ID: 93063375  
Trans EPA ID: CAD982441487  
Trans Name: Not reported  
Trans 2 EPA ID: Not reported  
Trans 2 Name: Not reported  
TSDF EPA ID: CAD089446710  
Trans Name: Not reported  
TSDF Alt EPA ID: Not reported  
TSDF Alt Name: Not reported  
CA Waste Code: 214 - Unspecified solvent mixture  
RCRA Code: D001  
Disposal Method: H01 - Transfer Station  
Quantity Tons: 0.252  
Waste Quantity: 70  
Quantity Unit: G  
Additional Code 1: Not reported  
Additional Code 2: Not reported  
Additional Code 3: Not reported  
Additional Code 4: Not reported  
Additional Code 5: Not reported

Additional Info:

Year: 2001  
Gen EPA ID: CAD981664410

Shipment Date: 20011017  
Creation Date: 12/17/2001 0:00:00  
Receipt Date: 20011019  
Manifest ID: 21377497  
Trans EPA ID: SCR000075150  
Trans Name: Not reported  
Trans 2 EPA ID: Not reported  
Trans 2 Name: Not reported  
TSDF EPA ID: CAT000613893  
Trans Name: Not reported  
TSDF Alt EPA ID: CAT000613893  
TSDF Alt Name: Not reported  
CA Waste Code: 134 - Aqueous solution with <10% total organic residues  
RCRA Code: D039  
Disposal Method: H01 - Transfer Station  
Quantity Tons: 0.168  
Waste Quantity: 40  
Quantity Unit: G  
Additional Code 1: Not reported  
Additional Code 2: Not reported  
Additional Code 3: Not reported  
Additional Code 4: Not reported  
Additional Code 5: Not reported

Shipment Date: 20010725  
Creation Date: 10/1/2001 0:00:00  
Receipt Date: 20010727  
Manifest ID: 21112622  
Trans EPA ID: SCR000075150  
Trans Name: Not reported  
Trans 2 EPA ID: Not reported

Map ID  
Direction  
Distance  
Elevation

MAP FINDINGS

Site

Database(s)

EDR ID Number  
EPA ID Number

**TECHNICAL DEVICES COMPANY (Continued)**

**S113009678**

Trans 2 Name: Not reported  
TSDF EPA ID: CAT000613893  
Trans Name: Not reported  
TSDF Alt EPA ID: CAT000613893  
TSDF Alt Name: Not reported  
CA Waste Code: 134 - Aqueous solution with <10% total organic residues  
RCRA Code: D039  
Disposal Method: H01 - Transfer Station  
Quantity Tons: 0.1848  
Waste Quantity: 44  
Quantity Unit: G  
Additional Code 1: Not reported  
Additional Code 2: Not reported  
Additional Code 3: Not reported  
Additional Code 4: Not reported  
Additional Code 5: Not reported

Shipment Date: 20010511  
Creation Date: 7/10/2001 0:00:00  
Receipt Date: 20010515  
Manifest ID: 20634536  
Trans EPA ID: SCR000075150  
Trans Name: Not reported  
Trans 2 EPA ID: Not reported  
Trans 2 Name: Not reported  
TSDF EPA ID: CAT000613893  
Trans Name: Not reported  
TSDF Alt EPA ID: CAT000613893  
TSDF Alt Name: Not reported  
CA Waste Code: 134 - Aqueous solution with <10% total organic residues  
RCRA Code: D039  
Disposal Method: H01 - Transfer Station  
Quantity Tons: 0.168  
Waste Quantity: 40  
Quantity Unit: G  
Additional Code 1: Not reported  
Additional Code 2: Not reported  
Additional Code 3: Not reported  
Additional Code 4: Not reported  
Additional Code 5: Not reported

Shipment Date: 20010212  
Creation Date: 4/9/2001 0:00:00  
Receipt Date: 20010214  
Manifest ID: 20363820  
Trans EPA ID: SCR000075150  
Trans Name: Not reported  
Trans 2 EPA ID: SCR000074591  
Trans 2 Name: Not reported  
TSDF EPA ID: CAT000613893  
Trans Name: Not reported  
TSDF Alt EPA ID: CAT000613893  
TSDF Alt Name: Not reported  
CA Waste Code: 134 - Aqueous solution with <10% total organic residues  
RCRA Code: D039  
Disposal Method: H01 - Transfer Station  
Quantity Tons: 0.1848

Map ID  
Direction  
Distance  
Elevation

MAP FINDINGS

Site

Database(s)

EDR ID Number  
EPA ID Number

**TECHNICAL DEVICES COMPANY (Continued)**

**S113009678**

Waste Quantity: 44  
Quantity Unit: G  
Additional Code 1: Not reported  
Additional Code 2: Not reported  
Additional Code 3: Not reported  
Additional Code 4: Not reported  
Additional Code 5: Not reported

Additional Info:

Year: 2010  
Gen EPA ID: CAD981664410

Shipment Date: 20100506  
Creation Date: 12/16/2010 18:30:46  
Receipt Date: 20100510  
Manifest ID: 002252319SKS  
Trans EPA ID: TXR000050930  
Trans Name: SAFETY-KLEEN SYSTEMS INC  
Trans 2 EPA ID: Not reported  
Trans 2 Name: Not reported  
TSDf EPA ID: CAT000613893  
Trans Name: SAFETY-KLEEN SYSTEMS INC  
TSDf Alt EPA ID: Not reported  
TSDf Alt Name: Not reported  
CA Waste Code: 134 - Aqueous solution with <10% total organic residues  
RCRA Code: Not reported  
Disposal Method: H141 - Storage, Bulking, And/Or Transfer Off Site--No Treatment/Reovery (H010-H129) Or (H131-H135)

Quantity Tons: 0.063  
Waste Quantity: 15  
Quantity Unit: G  
Additional Code 1: Not reported  
Additional Code 2: Not reported  
Additional Code 3: Not reported  
Additional Code 4: Not reported  
Additional Code 5: Not reported

Shipment Date: 20100208  
Creation Date: 11/3/2010 18:30:37  
Receipt Date: 20100211  
Manifest ID: 002230904SKS  
Trans EPA ID: TXR000050930  
Trans Name: SAFETY-KLEEN SYSTEMS INC  
Trans 2 EPA ID: Not reported  
Trans 2 Name: Not reported  
TSDf EPA ID: CAT000613893  
Trans Name: SAFETY-KLEEN SYSTEMS INC  
TSDf Alt EPA ID: Not reported  
TSDf Alt Name: Not reported  
CA Waste Code: 134 - Aqueous solution with <10% total organic residues  
RCRA Code: Not reported  
Disposal Method: H141 - Storage, Bulking, And/Or Transfer Off Site--No Treatment/Reovery (H010-H129) Or (H131-H135)

Quantity Tons: 0.126  
Waste Quantity: 30  
Quantity Unit: G  
Additional Code 1: Not reported

Map ID  
Direction  
Distance  
Elevation

MAP FINDINGS

Site

Database(s)

EDR ID Number  
EPA ID Number

**TECHNICAL DEVICES COMPANY (Continued)**

**S113009678**

Additional Code 2: Not reported  
Additional Code 3: Not reported  
Additional Code 4: Not reported  
Additional Code 5: Not reported

Additional Info:

Year: 2006  
Gen EPA ID: CAD981664410

Shipment Date: 20061227  
Creation Date: 4/19/2007 18:32:27  
Receipt Date: 20070105  
Manifest ID: 000425925SKS  
Trans EPA ID: TXR000050930  
Trans Name: SAFETY-KLEEN SYSTEMS INC  
Trans 2 EPA ID: Not reported  
Trans 2 Name: Not reported  
TSDf EPA ID: CAT000613893  
Trans Name: SAFETY-KLEEN SYSTEMS INC  
TSDf Alt EPA ID: Not reported  
TSDf Alt Name: Not reported  
CA Waste Code: 134 - Aqueous solution with <10% total organic residues  
RCRA Code: Not reported  
Disposal Method: H141 - Storage, Bulking, And/Or Transfer Off Site--No Treatment/Reovery (H010-H129) Or (H131-H135)

Quantity Tons: 0.1428  
Waste Quantity: 34  
Quantity Unit: G  
Additional Code 1: Not reported  
Additional Code 2: Not reported  
Additional Code 3: Not reported  
Additional Code 4: Not reported  
Additional Code 5: Not reported

Shipment Date: 20061003  
Creation Date: 4/19/2007 18:30:35  
Receipt Date: 20061018  
Manifest ID: 000826768JJK  
Trans EPA ID: TXR000050930  
Trans Name: SAFETY-KLEEN SYSTEMS INC  
Trans 2 EPA ID: Not reported  
Trans 2 Name: Not reported  
TSDf EPA ID: CAT000613893  
Trans Name: SAFETY-KLEEN SYSTEMS INC 000798  
TSDf Alt EPA ID: Not reported  
TSDf Alt Name: Not reported  
CA Waste Code: 134 - Aqueous solution with <10% total organic residues  
RCRA Code: Not reported  
Disposal Method: H141 - Storage, Bulking, And/Or Transfer Off Site--No Treatment/Reovery (H010-H129) Or (H131-H135)

Quantity Tons: 0.21  
Waste Quantity: 50  
Quantity Unit: G  
Additional Code 1: Not reported  
Additional Code 2: Not reported  
Additional Code 3: Not reported  
Additional Code 4: Not reported

Map ID  
Direction  
Distance  
Elevation

MAP FINDINGS

Site

Database(s)

EDR ID Number  
EPA ID Number

**TECHNICAL DEVICES COMPANY (Continued)**

**S113009678**

Additional Code 5:	Not reported
Shipment Date:	20060713
Creation Date:	9/17/2006 18:30:25
Receipt Date:	20060724
Manifest ID:	24943419
Trans EPA ID:	TXR000050930
Trans Name:	SAFETY KLEEN SYSTEMS INC
Trans 2 EPA ID:	Not reported
Trans 2 Name:	Not reported
TSDf EPA ID:	CAT000613893
Trans Name:	SAFETY KLEEN SYSTEMS INC
TSDf Alt EPA ID:	CAT000613893
TSDf Alt Name:	Not reported
CA Waste Code:	134 - Aqueous solution with <10% total organic residues
RCRA Code:	Not reported
Disposal Method:	H01 - Transfer Station
Quantity Tons:	0.126
Waste Quantity:	30
Quantity Unit:	G
Additional Code 1:	Not reported
Additional Code 2:	Not reported
Additional Code 3:	Not reported
Additional Code 4:	Not reported
Additional Code 5:	Not reported
Shipment Date:	20060418
Creation Date:	2/22/2007 18:30:06
Receipt Date:	20060425
Manifest ID:	24619465
Trans EPA ID:	TXR000050930
Trans Name:	SAFETY KLEEN SYSTEMS INC
Trans 2 EPA ID:	Not reported
Trans 2 Name:	Not reported
TSDf EPA ID:	CAT000613893
Trans Name:	SAFETY KLEEN SYSTEMS INC
TSDf Alt EPA ID:	CAT000613893
TSDf Alt Name:	Not reported
CA Waste Code:	134 - Aqueous solution with <10% total organic residues
RCRA Code:	Not reported
Disposal Method:	H01 - Transfer Station
Quantity Tons:	0.168
Waste Quantity:	40
Quantity Unit:	G
Additional Code 1:	Not reported
Additional Code 2:	Not reported
Additional Code 3:	Not reported
Additional Code 4:	Not reported
Additional Code 5:	Not reported
Shipment Date:	20060124
Creation Date:	5/5/2006 18:30:35
Receipt Date:	20060130
Manifest ID:	24612312
Trans EPA ID:	TXR000050930
Trans Name:	SAFETY-KLEEN SYSTEMS INC
Trans 2 EPA ID:	Not reported



Map ID  
Direction  
Distance  
Elevation

MAP FINDINGS

Site

Database(s)

EDR ID Number  
EPA ID Number

**TECHNICAL DEVICES COMPANY (Continued)**

**S113009678**

Trans 2 Name: Not reported  
TSDf EPA ID: CAT000613893  
Trans Name: SAFETY-KLEEN SYSTEMS INC  
TSDf Alt EPA ID: CAT000613893  
TSDf Alt Name: Not reported  
CA Waste Code: 134 - Aqueous solution with <10% total organic residues  
RCRA Code: Not reported  
Disposal Method: H01 - Transfer Station  
Quantity Tons: 0.168  
Waste Quantity: 40  
Quantity Unit: G  
Additional Code 1: Not reported  
Additional Code 2: Not reported  
Additional Code 3: Not reported  
Additional Code 4: Not reported  
Additional Code 5: Not reported

Additional Info:

Year: 2005  
Gen EPA ID: CAD981664410

Shipment Date: 20051102  
Creation Date: 7/12/2006 18:30:47  
Receipt Date: 20051115  
Manifest ID: 24382775  
Trans EPA ID: TXR000050930  
Trans Name: SAFETY-KLEEN SYSTEMS INC  
Trans 2 EPA ID: Not reported  
Trans 2 Name: Not reported  
TSDf EPA ID: CAT000613893  
Trans Name: SAFETY-KLEEN SYSTEMS INC  
TSDf Alt EPA ID: CAT000613893  
TSDf Alt Name: Not reported  
CA Waste Code: 134 - Aqueous solution with <10% total organic residues  
RCRA Code: Not reported  
Disposal Method: H01 - Transfer Station  
Quantity Tons: 0.168  
Waste Quantity: 40  
Quantity Unit: G  
Additional Code 1: Not reported  
Additional Code 2: Not reported  
Additional Code 3: Not reported  
Additional Code 4: Not reported  
Additional Code 5: Not reported

Additional Info:

Year: 2000  
Gen EPA ID: CAD981664410

Shipment Date: 20001120  
Creation Date: 1/9/2001 0:00:00  
Receipt Date: 20001122  
Manifest ID: 20295550  
Trans EPA ID: SCR000075150  
Trans Name: Not reported  
Trans 2 EPA ID: SCR000074591

Map ID  
Direction  
Distance  
Elevation

MAP FINDINGS

Site

Database(s)

EDR ID Number  
EPA ID Number

**TECHNICAL DEVICES COMPANY (Continued)**

**S113009678**

Trans 2 Name: Not reported  
TSDF EPA ID: CAT000613893  
Trans Name: Not reported  
TSDF Alt EPA ID: Not reported  
TSDF Alt Name: Not reported  
CA Waste Code: 134 - Aqueous solution with <10% total organic residues  
RCRA Code: D039  
Disposal Method: H01 - Transfer Station  
Quantity Tons: 0.189  
Waste Quantity: 45  
Quantity Unit: G  
Additional Code 1: Not reported  
Additional Code 2: Not reported  
Additional Code 3: Not reported  
Additional Code 4: Not reported  
Additional Code 5: Not reported

Shipment Date: 20001025  
Creation Date: 1/9/2001 0:00:00  
Receipt Date: 20001027  
Manifest ID: 20075151  
Trans EPA ID: CAD981427669  
Trans Name: Not reported  
Trans 2 EPA ID: Not reported  
Trans 2 Name: Not reported  
TSDF EPA ID: CAD099452708  
Trans Name: Not reported  
TSDF Alt EPA ID: CAD099452708  
TSDF Alt Name: Not reported  
CA Waste Code: 223 - Unspecified oil-containing waste  
RCRA Code: Not reported  
Disposal Method: R01 - Recycler  
Quantity Tons: 0.6255  
Waste Quantity: 150  
Quantity Unit: G  
Additional Code 1: Not reported  
Additional Code 2: Not reported  
Additional Code 3: Not reported  
Additional Code 4: Not reported  
Additional Code 5: Not reported

Shipment Date: 20001025  
Creation Date: 1/9/2001 0:00:00  
Receipt Date: 20001102  
Manifest ID: 20075150  
Trans EPA ID: CAD981427669  
Trans Name: Not reported  
Trans 2 EPA ID: Not reported  
Trans 2 Name: Not reported  
TSDF EPA ID: CAT080033681  
Trans Name: Not reported  
TSDF Alt EPA ID: CAT080033681  
TSDF Alt Name: Not reported  
CA Waste Code: 352 - Other organic solids  
RCRA Code: Not reported  
Disposal Method: D80 - Disposal, Land Fill  
Quantity Tons: 0.25

Map ID  
Direction  
Distance  
Elevation

MAP FINDINGS

Site

Database(s)

EDR ID Number  
EPA ID Number

**TECHNICAL DEVICES COMPANY (Continued)**

**S113009678**

Waste Quantity: 500  
Quantity Unit: P  
Additional Code 1: Not reported  
Additional Code 2: Not reported  
Additional Code 3: Not reported  
Additional Code 4: Not reported  
Additional Code 5: Not reported

Additional Info:

Year: 2003  
Gen EPA ID: CAD981664410

Shipment Date: 20030410  
Creation Date: 7/12/2003 18:31:23  
Receipt Date: 20030410  
Manifest ID: 22237957  
Trans EPA ID: CAL000024110  
Trans Name: Not reported  
Trans 2 EPA ID: Not reported  
Trans 2 Name: Not reported  
TSDf EPA ID: CAL000024110  
Trans Name: Not reported  
TSDf Alt EPA ID: Not reported  
TSDf Alt Name: Not reported  
CA Waste Code: 181 - Other inorganic solid waste Organics  
RCRA Code: D008  
Disposal Method: R01 - Recycler  
Quantity Tons: 0.55  
Waste Quantity: 1100  
Quantity Unit: P  
Additional Code 1: Not reported  
Additional Code 2: Not reported  
Additional Code 3: Not reported  
Additional Code 4: Not reported  
Additional Code 5: Not reported

Additional Info:

Year: 1998  
Gen EPA ID: CAD981664410

Shipment Date: 19980724  
Creation Date: 9/22/1998 0:00:00  
Receipt Date: 19980724  
Manifest ID: 96677535  
Trans EPA ID: CAL000024110  
Trans Name: Not reported  
Trans 2 EPA ID: Not reported  
Trans 2 Name: Not reported  
TSDf EPA ID: CAL000024110  
Trans Name: Not reported  
TSDf Alt EPA ID: Not reported  
TSDf Alt Name: Not reported  
CA Waste Code: 181 - Other inorganic solid waste Organics  
RCRA Code: D008  
Disposal Method: R01 - Recycler  
Quantity Tons: 0.251

Map ID  
Direction  
Distance  
Elevation

MAP FINDINGS

Site

Database(s)

EDR ID Number  
EPA ID Number

**TECHNICAL DEVICES COMPANY (Continued)**

**S113009678**

Waste Quantity: 502  
Quantity Unit: P  
Additional Code 1: Not reported  
Additional Code 2: Not reported  
Additional Code 3: Not reported  
Additional Code 4: Not reported  
Additional Code 5: Not reported

Shipment Date: 19980713  
Creation Date: 9/3/1998 0:00:00  
Receipt Date: Not reported  
Manifest ID: 96758795  
Trans EPA ID: CAD981427669  
Trans Name: Not reported  
Trans 2 EPA ID: Not reported  
Trans 2 Name: Not reported  
TSDf EPA ID: Not reported  
Trans Name: Not reported  
TSDf Alt EPA ID: Not reported  
TSDf Alt Name: Not reported  
CA Waste Code: 352 - Other organic solids  
RCRA Code: Not reported  
Disposal Method: - Not reported  
Quantity Tons: 0.2  
Waste Quantity: 400  
Quantity Unit: P  
Additional Code 1: Not reported  
Additional Code 2: Not reported  
Additional Code 3: Not reported  
Additional Code 4: Not reported  
Additional Code 5: Not reported

Shipment Date: 19980708  
Creation Date: 9/15/1998 0:00:00  
Receipt Date: 19980716  
Manifest ID: 96758795  
Trans EPA ID: CAD981427669  
Trans Name: Not reported  
Trans 2 EPA ID: Not reported  
Trans 2 Name: Not reported  
TSDf EPA ID: CAD000088252  
Trans Name: Not reported  
TSDf Alt EPA ID: Not reported  
TSDf Alt Name: Not reported  
CA Waste Code: 352 - Other organic solids  
RCRA Code: Not reported  
Disposal Method: H01 - Transfer Station  
Quantity Tons: 0.2  
Waste Quantity: 400  
Quantity Unit: P  
Additional Code 1: Not reported  
Additional Code 2: Not reported  
Additional Code 3: Not reported  
Additional Code 4: Not reported  
Additional Code 5: Not reported

Shipment Date: 19980701

Map ID  
Direction  
Distance  
Elevation

MAP FINDINGS

Site

Database(s)

EDR ID Number  
EPA ID Number

**TECHNICAL DEVICES COMPANY (Continued)**

**S113009678**

Creation Date: 9/3/1998 0:00:00  
Receipt Date: 19980703  
Manifest ID: 96758588  
Trans EPA ID: CAD981427669  
Trans Name: Not reported  
Trans 2 EPA ID: Not reported  
Trans 2 Name: Not reported  
TSDf EPA ID: CAD099452708  
Trans Name: Not reported  
TSDf Alt EPA ID: Not reported  
TSDf Alt Name: Not reported  
CA Waste Code: 221 - Waste oil and mixed oil  
RCRA Code: Not reported  
Disposal Method: R01 - Recycler  
Quantity Tons: 1.273  
Waste Quantity: 335  
Quantity Unit: G  
Additional Code 1: Not reported  
Additional Code 2: Not reported  
Additional Code 3: Not reported  
Additional Code 4: Not reported  
Additional Code 5: Not reported

**CERS:**

Name: TECHNICAL DEVICES CO  
Address: 560 ALASKA AVE  
City,State,Zip: TORRANCE, CA 90503  
Site ID: 74154  
CERS ID: 10131535  
CERS Description: Chemical Storage Facilities

**Violations:**

Site ID: 74154  
Site Name: TECHNICAL DEVICES CO  
Violation Date: 05-05-2016  
Citation: 22 CCR 12 66262.34(d) - California Code of Regulations, Title 22, Chapter 12, Section(s) 66262.34(d)  
Violation Description: Failure to dispose of hazardous waste within 180 days (or 270 if waste is transported over 200 miles) for the generator who generates less than 1000 kilogram per month, but more than 100 kilograms per month.  
Violation Notes: Returned to compliance on 06/01/2016. OBSERVATION: Two full 55-gallon drums of waste saponifier and used oil have been on-site for approximately 2 years according to facility personnel, but DTSC's Hazardous Waste Tracking System shows the last waste pick-up was in 2010. Facilities who generate less than 1000 kg of hazardous waste per month and do not exceed 6000 kg of waste stored on site at any time may store waste on site up to 180 days. CORRECTIVE ACTION: Immediately contact a licensed hazardous waste hauler to dispose of this waste under manifest.  
Violation Division: Los Angeles County Fire Department  
Violation Program: HW  
Violation Source: CERS

Site ID: 74154  
Site Name: TECHNICAL DEVICES CO  
Violation Date: 03-19-2013  
Citation: 22 CCR 12 66262.34(f) - California Code of Regulations, Title 22,

Map ID  
Direction  
Distance  
Elevation

MAP FINDINGS

Site

Database(s)

EDR ID Number  
EPA ID Number

**TECHNICAL DEVICES COMPANY (Continued)**

**S113009678**

Violation Description: Chapter 12, Section(s) 66262.34(f)  
Failure to properly label hazardous waste accumulation containers with the following requirements: "Hazardous Waste", name and address of the generator, physical and chemical characteristics of the Hazardous Waste, and starting accumulation date.

Violation Notes: Properly HW label containers of used oil, alcohol/oil hazwaste

Violation Division: Los Angeles County Fire Department

Violation Program: HW

Violation Source: CERS

Site ID: 74154

Site Name: TECHNICAL DEVICES CO

Violation Date: 05-05-2016

Citation: HSC 6.5 Multiple - California Health and Safety Code, Chapter 6.5, Section(s) Multiple

Violation Description: Haz Waste Generator Program - Administration/Documentation - General

Violation Notes: Returned to compliance on 05/09/2016. OBSERVATION: The Business Owner/Operator Identification page submitted to the California Environmental Reporting System (CERS) for CERS ID 10131535 on 2/23/2016 did not include an email address for the Environmental Contact. CORRECTIVE ACTION: Revise the Business Owner/Operator Identification page to include an email address for the Environmental Contact and resubmit to CERS.

Violation Division: Los Angeles County Fire Department

Violation Program: HW

Violation Source: CERS

Site ID: 74154

Site Name: TECHNICAL DEVICES CO

Violation Date: 05-14-2017

Citation: HSC 6.95 25508(a)(1) - California Health and Safety Code, Chapter 6.95, Section(s) 25508(a)(1)

Violation Description: Failure to complete and electronically submit a business plan when storing/handling a hazardous material at or above reportable quantities.

Violation Notes: Returned to compliance on 06/20/2017. 2017 CERS submitted

Violation Division: Torrance Fire Department

Violation Program: HMRRP

Violation Source: CERS

Site ID: 74154

Site Name: TECHNICAL DEVICES CO

Violation Date: 05-05-2016

Citation: 22 CCR 12 66262.34(f) - California Code of Regulations, Title 22, Chapter 12, Section(s) 66262.34(f)

Violation Description: Failure to properly label hazardous waste accumulation containers with the following requirements: "Hazardous Waste", name and address of the generator, physical and chemical characteristics of the Hazardous Waste, and starting accumulation date.

Violation Notes: Returned to compliance on 06/08/2016. OBSERVATION: Two 55-gallon drums of waste saponifier and used oil had faded hazardous waste labels that were illegible. All hazardous waste containers shall be marked with the following information: 1) the words G Hazardous WasteG ; 2) name and address of generator; 3) hazardous properties; 4) physical state; 5) composition (contents); and 6) accumulation start date. CORRECTIVE ACTION: Immediately label these containers and ensure that all hazardous waste containers are marked with all the required

Map ID  
Direction  
Distance  
Elevation

MAP FINDINGS

Site

Database(s)

EDR ID Number  
EPA ID Number

**TECHNICAL DEVICES COMPANY (Continued)**

**S113009678**

information.  
Violation Division: Los Angeles County Fire Department  
Violation Program: HW  
Violation Source: CERS

Evaluation:  
Eval General Type: Compliance Evaluation Inspection  
Eval Date: 03-19-2013  
Violations Found: Yes  
Eval Type: Routine done by local agency  
Eval Notes: Inspected by S. Uyehara, HMS II Consent by Primitivo Trinidad  
Eval Division: Los Angeles County Fire Department  
Eval Program: HW  
Eval Source: CERS

Eval General Type: Compliance Evaluation Inspection  
Eval Date: 06-22-2017  
Violations Found: Yes  
Eval Type: Routine done by local agency  
Eval Notes: Failure to submit 2017 CERS  
Eval Division: Torrance Fire Department  
Eval Program: HMRRP  
Eval Source: CERS

Eval General Type: Compliance Evaluation Inspection  
Eval Date: 10-14-2019  
Violations Found: No  
Eval Type: Routine done by local agency  
Eval Notes: Not reported  
Eval Division: Torrance Fire Department  
Eval Program: HMRRP  
Eval Source: CERS

Eval General Type: Compliance Evaluation Inspection  
Eval Date: 03-13-2018  
Violations Found: No  
Eval Type: Routine done by local agency  
Eval Notes: Not reported  
Eval Division: Torrance Fire Department  
Eval Program: HMRRP  
Eval Source: CERS

Eval General Type: Compliance Evaluation Inspection  
Eval Date: 05-05-2016  
Violations Found: Yes  
Eval Type: Routine done by local agency  
Eval Notes: Primitivo Trinidad, Jr., Plant Supervisor  
Eval Division: Los Angeles County Fire Department  
Eval Program: HW  
Eval Source: CERS

Eval General Type: Other/Unknown  
Eval Date: 06-08-2016  
Violations Found: No  
Eval Type: Other, not routine, done by local agency  
Eval Notes: Not reported  
Eval Division: Los Angeles County Fire Department

Map ID  
Direction  
Distance  
Elevation

MAP FINDINGS

Site

Database(s)

EDR ID Number  
EPA ID Number

**TECHNICAL DEVICES COMPANY (Continued)**

**S113009678**

Eval Program: HW  
Eval Source: CERS

Coordinates:  
Site ID: 74154  
Facility Name: TECHNICAL DEVICES CO  
Env Int Type Code: HWG  
Program ID: 10131535  
Coord Name: Not reported  
Ref Point Type Desc: Unknown  
Latitude: 33.841888  
Longitude: -118.331322

Affiliation:  
Affiliation Type Desc: CUPA District  
Entity Name: Los Angeles County Fire  
Entity Title: Not reported  
Affiliation Address: 5825 Rickenbacker Road  
Affiliation City: Commerce  
Affiliation State: CA  
Affiliation Country: Not reported  
Affiliation Zip: 90040-3027  
Affiliation Phone: (323) 890-4045

Affiliation Type Desc: Identification Signer  
Entity Name: Primitivo Trinidad Jr.  
Entity Title: PLANT SUPERVISOR  
Affiliation Address: Not reported  
Affiliation City: Not reported  
Affiliation State: Not reported  
Affiliation Country: Not reported  
Affiliation Zip: Not reported  
Affiliation Phone: Not reported

Affiliation Type Desc: Operator  
Entity Name: DOUGLAS WINTHER  
Entity Title: Not reported  
Affiliation Address: Not reported  
Affiliation City: Not reported  
Affiliation State: Not reported  
Affiliation Country: Not reported  
Affiliation Zip: Not reported  
Affiliation Phone: (310) 618-8437

Affiliation Type Desc: Parent Corporation  
Entity Name: TECHNICAL DEVICES CO.  
Entity Title: Not reported  
Affiliation Address: Not reported  
Affiliation City: Not reported  
Affiliation State: Not reported  
Affiliation Country: Not reported  
Affiliation Zip: Not reported  
Affiliation Phone: Not reported

Affiliation Type Desc: Document Preparer  
Entity Name: Primitivo Trinidad Jr.



Map ID  
Direction  
Distance  
Elevation

MAP FINDINGS

Site

Database(s)

EDR ID Number  
EPA ID Number

**TECHNICAL DEVICES COMPANY (Continued)**

**S113009678**

Entity Title: Not reported  
Affiliation Address: Not reported  
Affiliation City: Not reported  
Affiliation State: Not reported  
Affiliation Country: Not reported  
Affiliation Zip: Not reported  
Affiliation Phone: Not reported

Affiliation Type Desc: Environmental Contact  
Entity Name: JULIE FIELDS  
Entity Title: Not reported  
Affiliation Address: 560 ALASKA AVE  
Affiliation City: Torrance  
Affiliation State: CA  
Affiliation Country: Not reported  
Affiliation Zip: 90503  
Affiliation Phone: Not reported

Affiliation Type Desc: Facility Mailing Address  
Entity Name: Mailing Address  
Entity Title: Not reported  
Affiliation Address: 560 ALASKA AVE  
Affiliation City: Torrance  
Affiliation State: CA  
Affiliation Country: Not reported  
Affiliation Zip: 90503  
Affiliation Phone: Not reported

Affiliation Type Desc: Legal Owner  
Entity Name: DOUGLAS WINTHER  
Entity Title: Not reported  
Affiliation Address: 560 ALASKA AVE  
Affiliation City: Torrance  
Affiliation State: CA  
Affiliation Country: United States  
Affiliation Zip: 90503  
Affiliation Phone: (310) 618-8437

**HWTS:**

Name: TECHNICAL DEVICES COMPANY  
Address: 560 ALASKA AVE  
Address 2: Not reported  
City,State,Zip: TORRANCE, CA 905030000  
EPA ID: CAD981664410  
Inactive Date: Not reported  
Create Date: 04/10/1987  
Last Act Date: 09/24/2019  
Mailing Name: Not reported  
Mailing Address: 560 ALASKA AVE.  
Mailing Address 2: Not reported  
Mailing City,State,Zip: TORRANCE, CA 905033904  
Owner Name: DOUGLAS N WINTHER  
Owner Address: 560 ALASKA AVE  
Owner Address 2: Not reported  
Owner City,State,Zip: TORRANCE, CA 905033904  
Contact Name: PRIMITIVO C TRINIDAD/PLT MGR

Map ID  
Direction  
Distance  
Elevation

MAP FINDINGS

Site

Database(s)

EDR ID Number  
EPA ID Number

**TECHNICAL DEVICES COMPANY (Continued)**

**S113009678**

Contact Address: 560 ALASKA AVE  
Contact Address 2: Not reported  
City,State,Zip: TORRANCE, CA 90503

**NAICS:**

EPA ID: CAD981664410  
Create Date: 2002-03-14 16:36:26  
NAICS Code: 3339  
NAICS Description: Other General Purpose Machinery Manufacturing  
Issued EPA ID Date: 1987-04-10 00:00:00  
Inactive Date: Not reported  
Facility Name: TECHNICAL DEVICES COMPANY  
Facility Address: 560 ALASKA AVE  
Facility Address 2: Not reported  
Facility City: TORRANCE  
Facility County: 19  
Facility State: CA  
Facility Zip: 905030000

EPA ID: CAD981664410  
Create Date: 2003-10-23 15:27:19  
NAICS Code: 335311  
NAICS Description: Power, Distribution, and Specialty Transformer Manufacturing  
Issued EPA ID Date: 1987-04-10 00:00:00  
Inactive Date: Not reported  
Facility Name: TECHNICAL DEVICES COMPANY  
Facility Address: 560 ALASKA AVE  
Facility Address 2: Not reported  
Facility City: TORRANCE  
Facility County: 19  
Facility State: CA  
Facility Zip: 905030000

EPA ID: CAD981664410  
Create Date: 2011-10-26 15:19:37  
NAICS Code: 333319  
NAICS Description: Other Commercial and Service Industry Machinery Manufacturing  
Issued EPA ID Date: 1987-04-10 00:00:00  
Inactive Date: Not reported  
Facility Name: TECHNICAL DEVICES COMPANY  
Facility Address: 560 ALASKA AVE  
Facility Address 2: Not reported  
Facility City: TORRANCE  
Facility County: 19  
Facility State: CA  
Facility Zip: 905030000

**B3**  
**SE**  
**< 1/8**  
**0.053 mi.**  
**280 ft.**

**CP HALL CO TH**  
**444 ALASKA AVE**  
**TORRANCE, CA 90510**

**Site 1 of 3 in cluster B**

**RCRA-SQG 1000985033**  
**CAR000001420**

**Relative:**  
**Lower**  
**Actual:**  
**79 ft.**

**RCRA-SQG:**  
Date form received by agency: 1995-03-21 00:00:00  
Facility name: CP HALL CO TH  
Facility address: 444 ALASKA AVE

Map ID  
Direction  
Distance  
Elevation

MAP FINDINGS

Site

Database(s)

EDR ID Number  
EPA ID Number

**CP HALL CO TH (Continued)**

**1000985033**

TORRANCE, CA 90510-3637  
EPA ID: CAR000001420  
Contact: APRIL TRUSZKOWSKI  
Contact address: 5851 W SEVENTY THIRD PO BOX 910  
BEDFORD PARK, IL 60499-0910  
Contact country: US  
Contact telephone: 708-594-5077  
Contact email: Not reported  
EPA Region: 09  
Classification: Small Small Quantity Generator  
Description: Handler: generates more than 100 and less than 1000 kg of hazardous waste during any calendar month and accumulates less than 6000 kg of hazardous waste at any time; or generates 100 kg or less of hazardous waste during any calendar month, and accumulates more than 1000 kg of hazardous waste at any time

Owner/Operator Summary:

Owner/operator name: THE CP HALL CO  
Owner/operator address: 311 S WACKER DR STE 4700  
CHICAGO, IL 60606  
Owner/operator country: Not reported  
Owner/operator telephone: 312-554-7400  
Owner/operator email: Not reported  
Owner/operator fax: Not reported  
Owner/operator extension: Not reported  
Legal status: Private  
Owner/Operator Type: Owner  
Owner/Op start date: Not reported  
Owner/Op end date: Not reported

Handler Activities Summary:

U.S. importer of hazardous waste: No  
Mixed waste (haz. and radioactive): No  
Recycler of hazardous waste: No  
Transporter of hazardous waste: No  
Treater, storer or disposer of HW: No  
Underground injection activity: No  
On-site burner exemption: No  
Furnace exemption: No  
Used oil fuel burner: No  
Used oil processor: No  
User oil refiner: No  
Used oil fuel marketer to burner: No  
Used oil Specification marketer: No  
Used oil transfer facility: No  
Used oil transporter: No

Violation Status: No violations found



Map ID  
Direction  
Distance  
Elevation

MAP FINDINGS

Site

Database(s)

EDR ID Number  
EPA ID Number

**PACIFIC ELITE COLLISION CENTERS TORRANCE (Continued)**

**S101585686**

Year:	2017
Gepaid:	CAD990862864
TSD EPA ID:	CAD008252405
CA Waste Code:	214 - Unspecified solvent mixture
Disposal Method:	H141 - Storage, Bulking, And/Or Transfer Off Site--No Treatment/Reovery (H010-H129) Or (H131-H135)
Tons:	0.895
Year:	2017
Gepaid:	CAD990862864
TSD EPA ID:	CAD008252405
CA Waste Code:	352 - Other organic solids
Disposal Method:	H041 -
Tons:	0.15
Year:	2017
Gepaid:	CAD990862864
TSD EPA ID:	CAD008252405
CA Waste Code:	214 - Unspecified solvent mixture
Disposal Method:	H061 - Fuel Blending Prior To Energy Recovery At Another Site
Tons:	0.054
Year:	2017
Gepaid:	CAD990862864
TSD EPA ID:	CAD008252405
CA Waste Code:	133 - Aqueous solution with total organic residues 10 percent or more
Disposal Method:	H061 - Fuel Blending Prior To Energy Recovery At Another Site
Tons:	0.8757
Year:	2017
Gepaid:	CAD990862864
TSD EPA ID:	CAD008252405
CA Waste Code:	352 - Other organic solids
Disposal Method:	H141 - Storage, Bulking, And/Or Transfer Off Site--No Treatment/Reovery (H010-H129) Or (H131-H135)
Tons:	2.325
Year:	2016
Gepaid:	CAD990862864
TSD EPA ID:	CAD008252405
CA Waste Code:	214 - Unspecified solvent mixture
Disposal Method:	H061 - Fuel Blending Prior To Energy Recovery At Another Site
Tons:	0.126
Year:	2016
Gepaid:	CAD990862864
TSD EPA ID:	CAD008252405
CA Waste Code:	133 - Aqueous solution with total organic residues 10 percent or more
Disposal Method:	H061 - Fuel Blending Prior To Energy Recovery At Another Site
Tons:	0.89655
Year:	2016
Gepaid:	CAD990862864
TSD EPA ID:	CAD008252405
CA Waste Code:	133 - Aqueous solution with total organic residues 10 percent or more
Disposal Method:	-
Tons:	0.2502

Map ID  
Direction  
Distance  
Elevation

MAP FINDINGS

Site

Database(s)

EDR ID Number  
EPA ID Number

**PACIFIC ELITE COLLISION CENTERS TORRANCE (Continued)**

**S101585686**

Year: 2016  
Gepaid: CAD990862864  
TSD EPA ID: CAD008252405  
CA Waste Code: 352 - Other organic solids  
Disposal Method: H141 - Storage, Bulking, And/Or Transfer Off Site--No Treatment/Reovery (H010-H129) Or (H131-H135)  
Tons: 1.2

Year: 2016  
Gepaid: CAD990862864  
TSD EPA ID: CAD008252405  
CA Waste Code: 214 - Unspecified solvent mixture  
Disposal Method: H141 - Storage, Bulking, And/Or Transfer Off Site--No Treatment/Reovery (H010-H129) Or (H131-H135)  
Tons: 0.12

[Click this hyperlink](#) while viewing on your computer to access 4 additional CA HAZNET: record(s) in the EDR Site Report.

Additional Info:

Year: 2017  
Gen EPA ID: CAD990862864

Shipment Date: 20171226  
Creation Date: 10/16/2018 18:31:31  
Receipt Date: 20171226  
Manifest ID: 017893825JJK  
Trans EPA ID: CAD008252405  
Trans Name: PACIFIC RESOURCE RECOVERY SERVICES  
Trans 2 EPA ID: Not reported  
Trans 2 Name: Not reported  
TSD EPA ID: CAD008252405  
Trans Name: PACIFIC RESOURCE RECOVERY SERVICES  
TSD Alt EPA ID: Not reported  
TSD Alt Name: Not reported  
CA Waste Code: 221 - Waste oil and mixed oil  
RCRA Code: Not reported  
Disposal Method: H061 - Fuel Blending Prior To Energy Recovery At Another Site  
Quantity Tons: 0.171  
Waste Quantity: 45  
Quantity Unit: G  
Additional Code 1: Not reported  
Additional Code 2: Not reported  
Additional Code 3: Not reported  
Additional Code 4: Not reported  
Additional Code 5: Not reported

Shipment Date: 20171226  
Creation Date: 10/16/2018 18:31:31  
Receipt Date: 20171226  
Manifest ID: 017893825JJK  
Trans EPA ID: CAD008252405  
Trans Name: PACIFIC RESOURCE RECOVERY SERVICES  
Trans 2 EPA ID: Not reported  
Trans 2 Name: Not reported  
TSD EPA ID: CAD008252405

Map ID  
Direction  
Distance  
Elevation

MAP FINDINGS

Site

Database(s)

EDR ID Number  
EPA ID Number

**PACIFIC ELITE COLLISION CENTERS TORRANCE (Continued)**

**S101585686**

Trans Name:	PACIFIC RESOURCE RECOVERY SERVICES
TSDF Alt EPA ID:	Not reported
TSDF Alt Name:	Not reported
CA Waste Code:	352 - Other organic solids
RCRA Code:	F005
Disposal Method:	H141 - Storage, Bulking, And/Or Transfer Off Site--No Treatment/Reovery (H010-H129) Or (H131-H135)
Quantity Tons:	0.75
Waste Quantity:	1500
Quantity Unit:	P
Additional Code 1:	F003
Additional Code 2:	D001
Additional Code 3:	Not reported
Additional Code 4:	Not reported
Additional Code 5:	Not reported
Shipment Date:	20171226
Creation Date:	10/16/2018 18:31:31
Receipt Date:	20171226
Manifest ID:	017893825JJK
Trans EPA ID:	CAD008252405
Trans Name:	PACIFIC RESOURCE RECOVERY SERVICES
Trans 2 EPA ID:	Not reported
Trans 2 Name:	Not reported
TSDF EPA ID:	CAD008252405
Trans Name:	PACIFIC RESOURCE RECOVERY SERVICES
TSDF Alt EPA ID:	Not reported
TSDF Alt Name:	Not reported
CA Waste Code:	214 - Unspecified solvent mixture
RCRA Code:	D001
Disposal Method:	H141 - Storage, Bulking, And/Or Transfer Off Site--No Treatment/Reovery (H010-H129) Or (H131-H135)
Quantity Tons:	0.125
Waste Quantity:	250
Quantity Unit:	P
Additional Code 1:	Not reported
Additional Code 2:	Not reported
Additional Code 3:	Not reported
Additional Code 4:	Not reported
Additional Code 5:	Not reported
Shipment Date:	20171226
Creation Date:	10/16/2018 18:31:31
Receipt Date:	20171226
Manifest ID:	017893825JJK
Trans EPA ID:	CAD008252405
Trans Name:	PACIFIC RESOURCE RECOVERY SERVICES
Trans 2 EPA ID:	Not reported
Trans 2 Name:	Not reported
TSDF EPA ID:	CAD008252405
Trans Name:	PACIFIC RESOURCE RECOVERY SERVICES
TSDF Alt EPA ID:	Not reported
TSDF Alt Name:	Not reported
CA Waste Code:	352 - Other organic solids
RCRA Code:	Not reported
Disposal Method:	H141 - Storage, Bulking, And/Or Transfer Off Site--No Treatment/Reovery (H010-H129) Or (H131-H135)

Map ID  
Direction  
Distance  
Elevation

MAP FINDINGS

Site

Database(s)

EDR ID Number  
EPA ID Number

**PACIFIC ELITE COLLISION CENTERS TORRANCE (Continued)**

**S101585686**

Quantity Tons:	0.6
Waste Quantity:	1200
Quantity Unit:	P
Additional Code 1:	Not reported
Additional Code 2:	Not reported
Additional Code 3:	Not reported
Additional Code 4:	Not reported
Additional Code 5:	Not reported
Shipment Date:	20171204
Creation Date:	11/1/2018 18:30:30
Receipt Date:	20171204
Manifest ID:	017891607JJK
Trans EPA ID:	CAD008252405
Trans Name:	PACIFIC RESOURCE RECOVERY SERVICES
Trans 2 EPA ID:	Not reported
Trans 2 Name:	Not reported
TSDf EPA ID:	CAD008252405
Trans Name:	PACIFIC RESOURCE RECOVERY SERVICES
TSDf Alt EPA ID:	Not reported
TSDf Alt Name:	Not reported
CA Waste Code:	133 - Aqueous solution with 10% or more total organic residues
RCRA Code:	Not reported
Disposal Method:	H061 - Fuel Blending Prior To Energy Recovery At Another Site
Quantity Tons:	0.22935
Waste Quantity:	55
Quantity Unit:	G
Additional Code 1:	Not reported
Additional Code 2:	Not reported
Additional Code 3:	Not reported
Additional Code 4:	Not reported
Additional Code 5:	Not reported
Shipment Date:	20170929
Creation Date:	7/11/2018 18:32:18
Receipt Date:	20170929
Manifest ID:	017006164JJK
Trans EPA ID:	CAD008252405
Trans Name:	PACIFIC RESOURCE RECOVERY SERVICES
Trans 2 EPA ID:	Not reported
Trans 2 Name:	Not reported
TSDf EPA ID:	CAD008252405
Trans Name:	PACIFIC RESOURCE RECOVERY SERVICES
TSDf Alt EPA ID:	Not reported
TSDf Alt Name:	Not reported
CA Waste Code:	214 - Unspecified solvent mixture
RCRA Code:	D001
Disposal Method:	H141 - Storage, Bulking, And/Or Transfer Off Site--No Treatment/Reovery (H010-H129) Or (H131-H135)
Quantity Tons:	0.72
Waste Quantity:	200
Quantity Unit:	G
Additional Code 1:	Not reported
Additional Code 2:	Not reported
Additional Code 3:	Not reported
Additional Code 4:	Not reported
Additional Code 5:	Not reported



Map ID  
Direction  
Distance  
Elevation

MAP FINDINGS

Site

Database(s)

EDR ID Number  
EPA ID Number

**PACIFIC ELITE COLLISION CENTERS TORRANCE (Continued)**

**S101585686**

Shipment Date: 20170929  
Creation Date: 7/11/2018 18:32:18  
Receipt Date: 20170929  
Manifest ID: 017006164JJK  
Trans EPA ID: CAD008252405  
Trans Name: PACIFIC RESOURCE RECOVERY SERVICES  
Trans 2 EPA ID: Not reported  
Trans 2 Name: Not reported  
TSDf EPA ID: CAD008252405  
Trans Name: PACIFIC RESOURCE RECOVERY SERVICES  
TSDf Alt EPA ID: Not reported  
TSDf Alt Name: Not reported  
CA Waste Code: 352 - Other organic solids  
RCRA Code: F005  
Disposal Method: H141 - Storage, Bulking, And/Or Transfer Off Site--No Treatment/Reovery (H010-H129) Or (H131-H135)  
  
Quantity Tons: 0.45  
Waste Quantity: 900  
Quantity Unit: P  
Additional Code 1: F003  
Additional Code 2: D001  
Additional Code 3: Not reported  
Additional Code 4: Not reported  
Additional Code 5: Not reported

Shipment Date: 20170929  
Creation Date: 7/11/2018 18:32:18  
Receipt Date: 20170929  
Manifest ID: 017006164JJK  
Trans EPA ID: CAD008252405  
Trans Name: PACIFIC RESOURCE RECOVERY SERVICES  
Trans 2 EPA ID: Not reported  
Trans 2 Name: Not reported  
TSDf EPA ID: CAD008252405  
Trans Name: PACIFIC RESOURCE RECOVERY SERVICES  
TSDf Alt EPA ID: Not reported  
TSDf Alt Name: Not reported  
CA Waste Code: 352 - Other organic solids  
RCRA Code: Not reported  
Disposal Method: H141 - Storage, Bulking, And/Or Transfer Off Site--No Treatment/Reovery (H010-H129) Or (H131-H135)  
  
Quantity Tons: 0.45  
Waste Quantity: 900  
Quantity Unit: P  
Additional Code 1: Not reported  
Additional Code 2: Not reported  
Additional Code 3: Not reported  
Additional Code 4: Not reported  
Additional Code 5: Not reported

Shipment Date: 20170817  
Creation Date: 8/2/2018 18:30:37  
Receipt Date: 20170821  
Manifest ID: 017480456JJK  
Trans EPA ID: CAD008252405  
Trans Name: PACIFIC RESOURCE RECOVERY SERVICES  
Trans 2 EPA ID: Not reported

Map ID  
Direction  
Distance  
Elevation

MAP FINDINGS

Site

Database(s)

EDR ID Number  
EPA ID Number

**PACIFIC ELITE COLLISION CENTERS TORRANCE (Continued)**

**S101585686**

Trans 2 Name: Not reported  
TSDf EPA ID: CAD008252405  
Trans Name: PACIFIC RESOURCE RECOVERY SERVICES  
TSDf Alt EPA ID: Not reported  
TSDf Alt Name: Not reported  
CA Waste Code: 133 - Aqueous solution with 10% or more total organic residues  
RCRA Code: Not reported  
Disposal Method: H061 - Fuel Blending Prior To Energy Recovery At Another Site  
Quantity Tons: 0.417  
Waste Quantity: 100  
Quantity Unit: G  
Additional Code 1: Not reported  
Additional Code 2: Not reported  
Additional Code 3: Not reported  
Additional Code 4: Not reported  
Additional Code 5: Not reported

Shipment Date: 20170719  
Creation Date: 12/1/2018 18:30:20  
Receipt Date: 20170720  
Manifest ID: 017003010JJK  
Trans EPA ID: CAD008252405  
Trans Name: PACIFIC RESOURCE RECOVERY SERVICES  
Trans 2 EPA ID: Not reported  
Trans 2 Name: Not reported  
TSDf EPA ID: CAD008252405  
Trans Name: PACIFIC RESOURCE RECOVERY SERVICES  
TSDf Alt EPA ID: Not reported  
TSDf Alt Name: Not reported  
CA Waste Code: 214 - Unspecified solvent mixture  
RCRA Code: D001  
Disposal Method: H141 - Storage, Bulking, And/Or Transfer Off Site--No Treatment/Reovery (H010-H129) Or (H131-H135)  
Quantity Tons: 0.075  
Waste Quantity: 150  
Quantity Unit: P  
Additional Code 1: Not reported  
Additional Code 2: Not reported  
Additional Code 3: Not reported  
Additional Code 4: Not reported  
Additional Code 5: Not reported

**Additional Info:**

Year: 2016  
Gen EPA ID: CAD990862864

Shipment Date: 20150716  
Creation Date: 2/4/2016 22:16:03  
Receipt Date: 20150716  
Manifest ID: 014452463JJK  
Trans EPA ID: CAD008252405  
Trans Name: PACIFIC RESOURCE RECOVERY SERVICES  
Trans 2 EPA ID: Not reported  
Trans 2 Name: Not reported  
TSDf EPA ID: CAD008252405  
Trans Name: PACIFIC RESOURCE RECOVERY SERVICES  
TSDf Alt EPA ID: Not reported

Map ID  
Direction  
Distance  
Elevation

MAP FINDINGS

Site

Database(s)

EDR ID Number  
EPA ID Number

**PACIFIC ELITE COLLISION CENTERS TORRANCE (Continued)**

**S101585686**

TSDF Alt Name: Not reported  
CA Waste Code: 221 - Waste oil and mixed oil  
RCRA Code: Not reported  
Disposal Method: H061 - Fuel Blending Prior To Energy Recovery At Another Site  
Quantity Tons: 0.133  
Waste Quantity: 35  
Quantity Unit: G  
Additional Code 1: Not reported  
Additional Code 2: Not reported  
Additional Code 3: Not reported  
Additional Code 4: Not reported  
Additional Code 5: Not reported

Shipment Date: 20150716  
Creation Date: 2/4/2016 22:16:03  
Receipt Date: 20150716  
Manifest ID: 014452463JJK  
Trans EPA ID: CAD008252405  
Trans Name: PACIFIC RESOURCE RECOVERY SERVICES  
Trans 2 EPA ID: Not reported  
Trans 2 Name: Not reported  
TSDF EPA ID: CAD008252405  
Trans Name: PACIFIC RESOURCE RECOVERY SERVICES  
TSDF Alt EPA ID: Not reported  
TSDF Alt Name: Not reported  
CA Waste Code: 133 - Aqueous solution with 10% or more total organic residues  
RCRA Code: Not reported  
Disposal Method: H061 - Fuel Blending Prior To Energy Recovery At Another Site  
Quantity Tons: 0.22935  
Waste Quantity: 55  
Quantity Unit: G  
Additional Code 1: Not reported  
Additional Code 2: Not reported  
Additional Code 3: Not reported  
Additional Code 4: Not reported  
Additional Code 5: Not reported

Shipment Date: 20150430  
Creation Date: 11/4/2015 22:15:42  
Receipt Date: 20150501  
Manifest ID: 014451402JJK  
Trans EPA ID: CAD008252405  
Trans Name: PACIFIC RESOURCE RECOVERY SERVICES  
Trans 2 EPA ID: Not reported  
Trans 2 Name: Not reported  
TSDF EPA ID: CAD008252405  
Trans Name: PACIFIC RESOURCE RECOVERY SERVICES  
TSDF Alt EPA ID: Not reported  
TSDF Alt Name: Not reported  
CA Waste Code: 133 - Aqueous solution with 10% or more total organic residues  
RCRA Code: Not reported  
Disposal Method: H061 - Fuel Blending Prior To Energy Recovery At Another Site  
Quantity Tons: 0.22935  
Waste Quantity: 55  
Quantity Unit: G  
Additional Code 1: Not reported  
Additional Code 2: Not reported

Map ID  
Direction  
Distance  
Elevation

MAP FINDINGS

Site

Database(s)

EDR ID Number  
EPA ID Number

**PACIFIC ELITE COLLISION CENTERS TORRANCE (Continued)**

**S101585686**

Additional Code 3:	Not reported
Additional Code 4:	Not reported
Additional Code 5:	Not reported
Shipment Date:	20150312
Creation Date:	8/21/2015 22:15:46
Receipt Date:	20150312
Manifest ID:	013238109JJK
Trans EPA ID:	CAD008252405
Trans Name:	PACIFIC RESOURCE RECOVERY SERVICES
Trans 2 EPA ID:	Not reported
Trans 2 Name:	Not reported
TSDF EPA ID:	CAD008252405
Trans Name:	PACIFIC RESOURCE RECOVERY SERVICES
TSDF Alt EPA ID:	Not reported
TSDF Alt Name:	Not reported
CA Waste Code:	214 - Unspecified solvent mixture
RCRA Code:	F005
Disposal Method:	H061 - Fuel Blending Prior To Energy Recovery At Another Site
Quantity Tons:	0.144
Waste Quantity:	40
Quantity Unit:	G
Additional Code 1:	F003
Additional Code 2:	D001
Additional Code 3:	Not reported
Additional Code 4:	Not reported
Additional Code 5:	Not reported
Shipment Date:	20150226
Creation Date:	8/5/2015 22:15:33
Receipt Date:	20150227
Manifest ID:	013241424JJK
Trans EPA ID:	CAD008252405
Trans Name:	PACIFIC RESOURCE RECOVERY SERVICES
Trans 2 EPA ID:	Not reported
Trans 2 Name:	Not reported
TSDF EPA ID:	CAD008252405
Trans Name:	PACIFIC RESOURCE RECOVERY SERVICES
TSDF Alt EPA ID:	Not reported
TSDF Alt Name:	Not reported
CA Waste Code:	221 - Waste oil and mixed oil
RCRA Code:	Not reported
Disposal Method:	H061 - Fuel Blending Prior To Energy Recovery At Another Site
Quantity Tons:	0.057
Waste Quantity:	15
Quantity Unit:	G
Additional Code 1:	Not reported
Additional Code 2:	Not reported
Additional Code 3:	Not reported
Additional Code 4:	Not reported
Additional Code 5:	Not reported
Shipment Date:	20150226
Creation Date:	8/5/2015 22:15:33
Receipt Date:	20150227
Manifest ID:	013241424JJK
Trans EPA ID:	CAD008252405

Map ID  
Direction  
Distance  
Elevation

MAP FINDINGS

Site

Database(s)

EDR ID Number  
EPA ID Number

**PACIFIC ELITE COLLISION CENTERS TORRANCE (Continued)**

**S101585686**

Trans Name: PACIFIC RESOURCE RECOVERY SERVICES  
Trans 2 EPA ID: Not reported  
Trans 2 Name: Not reported  
TSDf EPA ID: CAD008252405  
Trans Name: PACIFIC RESOURCE RECOVERY SERVICES  
TSDf Alt EPA ID: Not reported  
TSDf Alt Name: Not reported  
CA Waste Code: 133 - Aqueous solution with 10% or more total organic residues  
RCRA Code: Not reported  
Disposal Method: H061 - Fuel Blending Prior To Energy Recovery At Another Site  
Quantity Tons: 0.22935  
Waste Quantity: 55  
Quantity Unit: G  
Additional Code 1: Not reported  
Additional Code 2: Not reported  
Additional Code 3: Not reported  
Additional Code 4: Not reported  
Additional Code 5: Not reported

Additional Info:

Year: 2015  
Gen EPA ID: CAD990862864

Shipment Date: 20150716  
Creation Date: 2/4/2016 22:16:03  
Receipt Date: 20150716  
Manifest ID: 014452463JJK  
Trans EPA ID: CAD008252405  
Trans Name: PACIFIC RESOURCE RECOVERY SERVICES  
Trans 2 EPA ID: Not reported  
Trans 2 Name: Not reported  
TSDf EPA ID: CAD008252405  
Trans Name: PACIFIC RESOURCE RECOVERY SERVICES  
TSDf Alt EPA ID: Not reported  
TSDf Alt Name: Not reported  
CA Waste Code: 133 - Aqueous solution with 10% or more total organic residues  
RCRA Code: Not reported  
Disposal Method: H061 - Fuel Blending Prior To Energy Recovery At Another Site  
Quantity Tons: 0.22935  
Waste Quantity: 55  
Quantity Unit: G  
Additional Code 1: Not reported  
Additional Code 2: Not reported  
Additional Code 3: Not reported  
Additional Code 4: Not reported  
Additional Code 5: Not reported

Shipment Date: 20150716  
Creation Date: 2/4/2016 22:16:03  
Receipt Date: 20150716  
Manifest ID: 014452463JJK  
Trans EPA ID: CAD008252405  
Trans Name: PACIFIC RESOURCE RECOVERY SERVICES  
Trans 2 EPA ID: Not reported  
Trans 2 Name: Not reported  
TSDf EPA ID: CAD008252405  
Trans Name: PACIFIC RESOURCE RECOVERY SERVICES

Map ID  
Direction  
Distance  
Elevation

MAP FINDINGS

Site

Database(s)

EDR ID Number  
EPA ID Number

**PACIFIC ELITE COLLISION CENTERS TORRANCE (Continued)**

**S101585686**

TSDF Alt EPA ID: Not reported  
TSDF Alt Name: Not reported  
CA Waste Code: 221 - Waste oil and mixed oil  
RCRA Code: Not reported  
Disposal Method: H061 - Fuel Blending Prior To Energy Recovery At Another Site  
Quantity Tons: 0.133  
Waste Quantity: 35  
Quantity Unit: G  
Additional Code 1: Not reported  
Additional Code 2: Not reported  
Additional Code 3: Not reported  
Additional Code 4: Not reported  
Additional Code 5: Not reported

Shipment Date: 20150430  
Creation Date: 11/4/2015 22:15:42  
Receipt Date: 20150501  
Manifest ID: 014451402JJK  
Trans EPA ID: CAD008252405  
Trans Name: PACIFIC RESOURCE RECOVERY SERVICES  
Trans 2 EPA ID: Not reported  
Trans 2 Name: Not reported  
TSDF EPA ID: CAD008252405  
Trans Name: PACIFIC RESOURCE RECOVERY SERVICES  
TSDF Alt EPA ID: Not reported  
TSDF Alt Name: Not reported  
CA Waste Code: 133 - Aqueous solution with 10% or more total organic residues  
RCRA Code: Not reported  
Disposal Method: H061 - Fuel Blending Prior To Energy Recovery At Another Site  
Quantity Tons: 0.22935  
Waste Quantity: 55  
Quantity Unit: G  
Additional Code 1: Not reported  
Additional Code 2: Not reported  
Additional Code 3: Not reported  
Additional Code 4: Not reported  
Additional Code 5: Not reported

Shipment Date: 20150312  
Creation Date: 8/21/2015 22:15:46  
Receipt Date: 20150312  
Manifest ID: 013238109JJK  
Trans EPA ID: CAD008252405  
Trans Name: PACIFIC RESOURCE RECOVERY SERVICES  
Trans 2 EPA ID: Not reported  
Trans 2 Name: Not reported  
TSDF EPA ID: CAD008252405  
Trans Name: PACIFIC RESOURCE RECOVERY SERVICES  
TSDF Alt EPA ID: Not reported  
TSDF Alt Name: Not reported  
CA Waste Code: 214 - Unspecified solvent mixture  
RCRA Code: F005  
Disposal Method: H061 - Fuel Blending Prior To Energy Recovery At Another Site  
Quantity Tons: 0.144  
Waste Quantity: 40  
Quantity Unit: G  
Additional Code 1: F003

Map ID  
Direction  
Distance  
Elevation

MAP FINDINGS

Site

Database(s)

EDR ID Number  
EPA ID Number

**PACIFIC ELITE COLLISION CENTERS TORRANCE (Continued)**

**S101585686**

Additional Code 2:	D001
Additional Code 3:	Not reported
Additional Code 4:	Not reported
Additional Code 5:	Not reported
Shipment Date:	20150226
Creation Date:	8/5/2015 22:15:33
Receipt Date:	20150227
Manifest ID:	013241424.JJK
Trans EPA ID:	CAD008252405
Trans Name:	PACIFIC RESOURCE RECOVERY SERVICES
Trans 2 EPA ID:	Not reported
Trans 2 Name:	Not reported
TSDf EPA ID:	CAD008252405
Trans Name:	PACIFIC RESOURCE RECOVERY SERVICES
TSDf Alt EPA ID:	Not reported
TSDf Alt Name:	Not reported
CA Waste Code:	221 - Waste oil and mixed oil
RCRA Code:	Not reported
Disposal Method:	H061 - Fuel Blending Prior To Energy Recovery At Another Site
Quantity Tons:	0.057
Waste Quantity:	15
Quantity Unit:	G
Additional Code 1:	Not reported
Additional Code 2:	Not reported
Additional Code 3:	Not reported
Additional Code 4:	Not reported
Additional Code 5:	Not reported
Shipment Date:	20150226
Creation Date:	8/5/2015 22:15:33
Receipt Date:	20150227
Manifest ID:	013241424.JJK
Trans EPA ID:	CAD008252405
Trans Name:	PACIFIC RESOURCE RECOVERY SERVICES
Trans 2 EPA ID:	Not reported
Trans 2 Name:	Not reported
TSDf EPA ID:	CAD008252405
Trans Name:	PACIFIC RESOURCE RECOVERY SERVICES
TSDf Alt EPA ID:	Not reported
TSDf Alt Name:	Not reported
CA Waste Code:	133 - Aqueous solution with 10% or more total organic residues
RCRA Code:	Not reported
Disposal Method:	H061 - Fuel Blending Prior To Energy Recovery At Another Site
Quantity Tons:	0.22935
Waste Quantity:	55
Quantity Unit:	G
Additional Code 1:	Not reported
Additional Code 2:	Not reported
Additional Code 3:	Not reported
Additional Code 4:	Not reported
Additional Code 5:	Not reported

**HWTS:**

Name:	PACIFIC ELITE COLLISION CENTERS TORRANCE
Address:	530 ALASKA AVE
Address 2:	Not reported

Map ID  
Direction  
Distance  
Elevation

MAP FINDINGS

Site

Database(s)

EDR ID Number  
EPA ID Number

**PACIFIC ELITE COLLISION CENTERS TORRANCE (Continued)**

**S101585686**

City,State,Zip: TORRANCE, CA 905030000  
EPA ID: CAD990862864  
Inactive Date: Not reported  
Create Date: 07/23/1982  
Last Act Date: 10/26/2018  
Mailing Name: Not reported  
Mailing Address: 11899 WOODRUFF AVE  
Mailing Address 2: Not reported  
Mailing City,State,Zip: DOWNEY, CA 90241  
Owner Name: PRESTIGE TOO AUTO BODY INC  
Owner Address: 11899 WOODRUFF AVE  
Owner Address 2: Not reported  
Owner City,State,Zip: DOWNEY, CA 90241  
Contact Name: JIM RILEY  
Contact Address: 530 ALASKA AVE  
Contact Address 2: Not reported  
City,State,Zip: TORRANCE, CA 90503

**NAICS:**

EPA ID: CAD990862864  
Create Date: 2002-12-03 15:25:10  
NAICS Code: 811121  
NAICS Description: Automotive Body, Paint, and Interior Repair and Maintenance  
Issued EPA ID Date: 1982-07-23 00:00:00  
Inactive Date: Not reported  
Facility Name: PACIFIC ELITE COLLISION CENTERS TORRANCE  
Facility Address: 530 ALASKA AVE  
Facility Address 2: Not reported  
Facility City: TORRANCE  
Facility County: 19  
Facility State: CA  
Facility Zip: 905030000

**A6**  
**SE**  
**< 1/8**  
**0.054 mi.**  
**284 ft.**

**PACIFIC ELITE COLLISION CENTERS TORRANCE**  
**530 ALASKA AVE**  
**TORRANCE, CA 90503**

**CA CERS HAZ WASTE** **1000110936**  
**RCRA NonGen / NLR** **CAD990862864**  
**CA CERS**

**Site 5 of 11 in cluster A**

**Relative:**  
**Lower**  
**Actual:**  
**79 ft.**

**CERS HAZ WASTE:**  
Name: PACIFIC ELITE COLLISION CENTER - TORRANCE  
Address: 530 ALASKA AVE  
City,State,Zip: TORRANCE, CA 90503  
Site ID: 144880  
CERS ID: 10131301  
CERS Description: Hazardous Waste Generator

**RCRA NonGen / NLR:**

Date form received by agency: 1991-01-04 00:00:00.0  
Facility name: PACIFIC ELITE COLLISION CENTERS TORRANCE  
Site name: PRESTIGE TOO AUTO BODY INC  
Facility address: 530 ALASKA AVE  
TORRANCE, CA 90503  
EPA ID: CAD990862864  
Contact: ENVIRONMENTAL MANAGER  
Contact address: 530 ALASKA AVE  
TORRANCE, CA 90503



Map ID  
Direction  
Distance  
Elevation

MAP FINDINGS

Site

Database(s)

EDR ID Number  
EPA ID Number

**PACIFIC ELITE COLLISION CENTERS TORRANCE (Continued)**

**1000110936**

Contact country: US  
Contact telephone: 213-787-8852  
Contact email: Not reported  
EPA Region: 09  
Land type: Facility is not located on Indian land. Additional information is not known.  
Classification: Non-Generator  
Description: Handler: Non-Generators do not presently generate hazardous waste

**Owner/Operator Summary:**

Owner/operator name: GUERRA BENJAMIN  
Owner/operator address: NOT REQUIRED  
NOT REQUIRED, ME 99999

Owner/operator country: Not reported  
Owner/operator telephone: 415-555-1212  
Owner/operator email: Not reported  
Owner/operator fax: Not reported  
Owner/operator extension: Not reported  
Legal status: Private  
Owner/Operator Type: Owner  
Owner/Op start date: Not reported  
Owner/Op end date: Not reported

Owner/operator name: PRESTIGE TOO AUTO BODY INC  
Owner/operator address: 11899 WOODRUFF AVE  
DOWNEY, CA 90241

Owner/operator country: Not reported  
Owner/operator telephone: 562-622-1832  
Owner/operator email: Not reported  
Owner/operator fax: Not reported  
Owner/operator extension: Not reported  
Legal status: Other  
Owner/Operator Type: Owner  
Owner/Op start date: Not reported  
Owner/Op end date: Not reported

Owner/operator name: JIM RILEY  
Owner/operator address: 530 ALASKA AVE  
TORRANCE, CA 90503

Owner/operator country: Not reported  
Owner/operator telephone: 310-787-8852  
Owner/operator email: Not reported  
Owner/operator fax: Not reported  
Owner/operator extension: Not reported  
Legal status: Other  
Owner/Operator Type: Operator  
Owner/Op start date: Not reported  
Owner/Op end date: Not reported

**Handler Activities Summary:**

U.S. importer of hazardous waste: No  
Mixed waste (haz. and radioactive): No  
Recycler of hazardous waste: No  
Transporter of hazardous waste: No  
Treater, storer or disposer of HW: No  
Underground injection activity: No  
On-site burner exemption: No

Map ID  
Direction  
Distance  
Elevation

MAP FINDINGS

Site

Database(s)

EDR ID Number  
EPA ID Number

**PACIFIC ELITE COLLISION CENTERS TORRANCE (Continued)**

**1000110936**

Furnace exemption: No  
Used oil fuel burner: No  
Used oil processor: No  
Used oil refiner: No  
Used oil fuel marketer to burner: No  
Used oil Specification marketer: No  
Used oil transfer facility: No  
Used oil transporter: No

Historical Generators:

Date form received by agency: 1982-07-23 00:00:00.0  
Site name: PACIFIC ELITE COLLISION CENTERS TORRANCE  
Classification: Not a generator, verified

Facility Has Received Notices of Violations:

Regulation violated: F - 262.10-12.A  
Area of violation: Generators - General  
Date violation determined: 1985-12-11 00:00:00.0  
Date achieved compliance: 1989-05-17 00:00:00.0  
Violation lead agency: State  
Enforcement action: NON-FINANCIAL RECORD REVIEW  
Enforcement action date: 1985-12-26 00:00:00.0  
Enf. disposition status: Not reported  
Enf. disp. status date: Not reported  
Enforcement lead agency: State  
Proposed penalty amount: Not reported  
Final penalty amount: Not reported  
Paid penalty amount: Not reported

Evaluation Action Summary:

Evaluation date: 1985-12-11 00:00:00.0  
Evaluation: WRITTEN INFORMAL  
Area of violation: Generators - General  
Date achieved compliance: 1989-05-17 00:00:00.0  
Evaluation lead agency: State

CERS:

Name: PRESTIGE TOO AUTO BODY INC  
Address: 530 ALASKA AVE  
City,State,Zip: TORRANCE, CA 90503  
Site ID: 488071  
CERS ID: 110002903966  
CERS Description: US EPA Air Emission Inventory System (EIS)

Affiliation:

Affiliation Type Desc: Environmental Contact  
Entity Name: LARRY VALDEZ  
Entity Title: ENVIRONMENTAL CONTACT  
Affiliation Address: POBOX 829  
Affiliation City: FULLERTON  
Affiliation State: CA  
Affiliation Country: Not reported  
Affiliation Zip: Not reported  
Affiliation Phone: Not reported

Affiliation Type Desc: Environmental Contact  
Entity Name: CUU THI

Map ID  
Direction  
Distance  
Elevation

MAP FINDINGS

Site

Database(s)

EDR ID Number  
EPA ID Number

**PACIFIC ELITE COLLISION CENTERS TORRANCE (Continued)**

**1000110936**

Entity Title: MANAGER  
Affiliation Address: POBOX 829  
Affiliation City: FULLERTON  
Affiliation State: CA  
Affiliation Country: Not reported  
Affiliation Zip: Not reported  
Affiliation Phone: Not reported

Affiliation Type Desc: Facility Owner  
Entity Name: TIM MULLAHEY  
Entity Title: OWNER  
Affiliation Address: POBOX 829  
Affiliation City: FULLERTON  
Affiliation State: CA  
Affiliation Country: Not reported  
Affiliation Zip: Not reported  
Affiliation Phone: Not reported

Affiliation Type Desc: Operator  
Entity Name: MICHAEL SALYARDS  
Entity Title: OPERATOR  
Affiliation Address: 530 AK AVE  
Affiliation City: TORRANCE  
Affiliation State: CA  
Affiliation Country: Not reported  
Affiliation Zip: Not reported  
Affiliation Phone: Not reported

Name: PACIFIC ELITE COLLISION CENTER - TORRANCE  
Address: 530 ALASKA AVE  
City,State,Zip: TORRANCE, CA 90503  
Site ID: 144880  
CERS ID: 10131301  
CERS Description: Chemical Storage Facilities

Violations:

Site ID: 144880  
Site Name: PACIFIC ELITE COLLISION CENTER - TORRANCE  
Violation Date: 06-08-2018  
Citation: 22 CCR 12 66262.34(f) - California Code of Regulations, Title 22, Chapter 12, Section(s) 66262.34(f)  
Violation Description: Failure to properly label hazardous waste accumulation containers and portable tanks with the following requirements: "Hazardous Waste", name and address of the generator, physical and chemical characteristics of the Hazardous Waste, and starting accumulation date.  
Violation Notes: Returned to compliance on 07/06/2018. OBSERVATION: Several Hazardous Waste drums were missing completed Hazardous Waste labels: Waterborne Paint Waste- 1 x 30 gal. drum (label blank) Waste Cans, Cups, Liners- 4 x 55 gal. (labels illegible/ missing date) Bondo Sanding Dust- 2 x 30 gal. drums (missing date) Used Absorbent- 1 x 30 gal. drum (missing date) CORRECTIVE ACTION: Submit photos to the CUPA demonstrating that the container listed above has been properly labeled.  
Violation Division: Los Angeles County Fire Department  
Violation Program: HW  
Violation Source: CERS

Map ID  
Direction  
Distance  
Elevation

MAP FINDINGS

Site

Database(s)

EDR ID Number  
EPA ID Number

**PACIFIC ELITE COLLISION CENTERS TORRANCE (Continued)**

**1000110936**

Evaluation:

Eval General Type: Compliance Evaluation Inspection  
Eval Date: 05-23-2013  
Violations Found: No  
Eval Type: Routine done by local agency  
Eval Notes: maintain keeping caps on 55 gallon drums while not in use  
Eval Division: Torrance Fire Department  
Eval Program: HMRRP  
Eval Source: CERS

Eval General Type: Compliance Evaluation Inspection  
Eval Date: 06-01-2018  
Violations Found: No  
Eval Type: Routine done by local agency  
Eval Notes: Consent to perform Inspection given by Pete Villalobos  
Eval Division: Torrance Fire Department  
Eval Program: HMRRP  
Eval Source: CERS

Eval General Type: Compliance Evaluation Inspection  
Eval Date: 06-03-2015  
Violations Found: No  
Eval Type: Routine done by local agency  
Eval Notes: Not reported  
Eval Division: Torrance Fire Department  
Eval Program: HMRRP  
Eval Source: CERS

Eval General Type: Compliance Evaluation Inspection  
Eval Date: 06-08-2018  
Violations Found: Yes  
Eval Type: Routine done by local agency  
Eval Notes: Pete Villalobos, Manager  
Eval Division: Los Angeles County Fire Department  
Eval Program: HW  
Eval Source: CERS

Eval General Type: Other/Unknown  
Eval Date: 07-17-2018  
Violations Found: No  
Eval Type: Other, not routine, done by local agency  
Eval Notes: Violation abated. All labels provided. Photos submitted.  
Eval Division: Los Angeles County Fire Department  
Eval Program: HW  
Eval Source: CERS

Eval General Type: Compliance Evaluation Inspection  
Eval Date: 02-09-2017  
Violations Found: No  
Eval Type: Routine done by local agency  
Eval Notes: Inspection conducted by C. Rhodes  
Eval Division: Torrance Fire Department  
Eval Program: HMRRP  
Eval Source: CERS

Eval General Type: Compliance Evaluation Inspection  
Eval Date: 03-06-2015

Map ID  
Direction  
Distance  
Elevation

MAP FINDINGS

Site

Database(s)

EDR ID Number  
EPA ID Number

**PACIFIC ELITE COLLISION CENTERS TORRANCE (Continued)**

**1000110936**

Violations Found: No  
Eval Type: Routine done by local agency  
Eval Notes: Cuu Thi, Body Shop Manager  
Eval Division: Los Angeles County Fire Department  
Eval Program: HW  
Eval Source: CERS

Eval General Type: Compliance Evaluation Inspection  
Eval Date: 06-02-2016  
Violations Found: No  
Eval Type: Routine done by local agency  
Eval Notes: Not reported  
Eval Division: Torrance Fire Department  
Eval Program: HMRRP  
Eval Source: CERS

Coordinates:  
Site ID: 144880  
Facility Name: PACIFIC ELITE COLLISION CENTER - TORRANCE  
Env Int Type Code: HWG  
Program ID: 10131301  
Coord Name: Not reported  
Ref Point Type Desc: Unknown  
Latitude: 33.842335  
Longitude: -118.331993

Affiliation:  
Affiliation Type Desc: Legal Owner  
Entity Name: PRESTIGE TOO AUTO BODY INC  
Entity Title: Not reported  
Affiliation Address: 11899 Woodruff Avenue  
Affiliation City: Downey  
Affiliation State: CA  
Affiliation Country: United States  
Affiliation Zip: 90241  
Affiliation Phone: (714) 871-9110

Affiliation Type Desc: Operator  
Entity Name: PACIFIC ELITE COLLISION CENTER - TORRANCE  
Entity Title: Not reported  
Affiliation Address: Not reported  
Affiliation City: Not reported  
Affiliation State: Not reported  
Affiliation Country: Not reported  
Affiliation Zip: Not reported  
Affiliation Phone: (310) 787-8852

Affiliation Type Desc: Parent Corporation  
Entity Name: PRESTIGE TOO AUTO BODY INC  
Entity Title: Not reported  
Affiliation Address: Not reported  
Affiliation City: Not reported  
Affiliation State: Not reported  
Affiliation Country: Not reported  
Affiliation Zip: Not reported  
Affiliation Phone: Not reported

Map ID  
Direction  
Distance  
Elevation

MAP FINDINGS

Site

Database(s)

EDR ID Number  
EPA ID Number

**PACIFIC ELITE COLLISION CENTERS TORRANCE (Continued)**

**1000110936**

Affiliation Type Desc: CUPA District  
Entity Name: Los Angeles County Fire  
Entity Title: Not reported  
Affiliation Address: 5825 Rickenbacker Road  
Affiliation City: Commerce  
Affiliation State: CA  
Affiliation Country: Not reported  
Affiliation Zip: 90040-3027  
Affiliation Phone: (323) 890-4045

Affiliation Type Desc: Document Preparer  
Entity Name: Ali Kahl  
Entity Title: Not reported  
Affiliation Address: Not reported  
Affiliation City: Not reported  
Affiliation State: Not reported  
Affiliation Country: Not reported  
Affiliation Zip: Not reported  
Affiliation Phone: Not reported

Affiliation Type Desc: Property Owner  
Entity Name: 530 Alaska LLC  
Entity Title: Not reported  
Affiliation Address: 14511 Industry Circle  
Affiliation City: La Miranda  
Affiliation State: CA  
Affiliation Country: United States  
Affiliation Zip: 90638  
Affiliation Phone: (714) 523-5870

Affiliation Type Desc: Environmental Contact  
Entity Name: GMG Envirosafe  
Entity Title: Not reported  
Affiliation Address: 1658 N Milwaukee Avenue - Suite 287  
Affiliation City: Chicago  
Affiliation State: IL  
Affiliation Country: Not reported  
Affiliation Zip: 60647  
Affiliation Phone: Not reported

Affiliation Type Desc: Facility Mailing Address  
Entity Name: Mailing Address  
Entity Title: Not reported  
Affiliation Address: 530 ALASKA AVE  
Affiliation City: TORRANCE  
Affiliation State: CA  
Affiliation Country: Not reported  
Affiliation Zip: 90503  
Affiliation Phone: Not reported

Affiliation Type Desc: Identification Signer  
Entity Name: Pete Villalobos  
Entity Title: General Manager  
Affiliation Address: Not reported  
Affiliation City: Not reported  
Affiliation State: Not reported  
Affiliation Country: Not reported

Map ID  
Direction  
Distance  
Elevation

MAP FINDINGS

Site

Database(s)

EDR ID Number  
EPA ID Number

**PACIFIC ELITE COLLISION CENTERS TORRANCE (Continued)**

**1000110936**

Affiliation Zip: Not reported  
Affiliation Phone: Not reported

**A7**  
**SE**  
**< 1/8**  
**0.054 mi.**  
**284 ft.**

**BUILDING C98**  
**530 ALASKA AVE**  
**TORRANCE, CA 90503**  
**Site 6 of 11 in cluster A**

**CA HIST UST** **U001564124**  
**CA CHMIRS** **N/A**  
**CA EMI**

**Relative:**  
**Lower**  
**Actual:**  
**79 ft.**

HIST UST:  
Name: BUILDING C98  
Address: 530 ALASKA AVE  
City,State,Zip: TORRANCE, CA 90503  
File Number: 00027461  
URL: <http://geotracker.waterboards.ca.gov/ustpdfs/pdf/00027461.pdf>  
Region: STATE  
Facility ID: 00000006511  
Facility Type: Other  
Other Type: MANUFACTURER  
Contact Name: Not reported  
Telephone: 2133203550  
Owner Name: CPR DIVISION THE UPJOHN CO  
Owner Address: 555 ALASKA AVE  
Owner City,St,Zip: TORRANCE, CA 90503  
Total Tanks: 0002  
  
Tank Num: 001  
Container Num: D-1  
Year Installed: Not reported  
Tank Capacity: 00007500  
Tank Used for: PRODUCT  
Type of Fuel: DIESEL  
Container Construction Thickness: Not reported  
Leak Detection: None  
  
Tank Num: 002  
Container Num: G-1  
Year Installed: Not reported  
Tank Capacity: 00002500  
Tank Used for: PRODUCT  
Type of Fuel: REGULAR  
Container Construction Thickness: Not reported  
Leak Detection: None

Click here for Geo Tracker PDF:

CHMIRS:  
Name: Not reported  
Address: 530 ALASKA  
City,State,Zip: TORRANCE, CA 90602  
OES Incident Number: 1-4708  
OES notification: 08/17/2001  
OES Date: Not reported  
OES Time: Not reported  
**Date Completed: Not reported**  
Property Use: Not reported

Map ID  
Direction  
Distance  
Elevation

MAP FINDINGS

Site

Database(s)

EDR ID Number  
EPA ID Number

**BUILDING C98 (Continued)**

**U001564124**

Agency Id Number:	Not reported
Agency Incident Number:	Not reported
Time Notified:	Not reported
Time Completed:	Not reported
Surrounding Area:	Not reported
Estimated Temperature:	Not reported
Property Management:	Not reported
More Than Two Substances Involved?:	Not reported
Resp Agency Personel # Of Decontaminated:	Not reported
Responding Agency Personel # Of Injuries:	Not reported
Responding Agency Personel # Of Fatalities:	Not reported
Others Number Of Decontaminated:	Not reported
Others Number Of Injuries:	Not reported
Others Number Of Fatalities:	Not reported
Vehicle Make/year:	Not reported
Vehicle License Number:	Not reported
Vehicle State:	Not reported
Vehicle Id Number:	Not reported
CA DOT PUC/ICC Number:	Not reported
Company Name:	Not reported
Reporting Officer Name/ID:	Not reported
Report Date:	Not reported
Facility Telephone:	Not reported
Waterway Involved:	Yes
Waterway:	Storm drain
Spill Site:	Not reported
Cleanup By:	n/a
Containment:	Not reported
What Happened:	Not reported
Type:	Not reported
Measure:	Not reported
Other:	Not reported
Date/Time:	Not reported
Year:	2001
Agency:	City of Torrance Fire
Incident Date:	8/17/2001 12:00:00 AM
Admin Agency:	Torrance Fire Department
Amount:	Not reported
Contained:	No
Site Type:	Industrial Plant
E Date:	Not reported
Substance:	Deluxe Auto Shampoo
Quarts:	1
Unknown:	0.000000
Substance #2:	Not reported
Substance #3:	Not reported
Evacuations:	0
Number of Injuries:	0
Number of Fatalities:	0
#1 Pipeline:	Not reported
#2 Pipeline:	Not reported
#3 Pipeline:	Not reported
#1 Vessel >= 300 Tons:	Not reported
#2 Vessel >= 300 Tons:	Not reported
#3 Vessel >= 300 Tons:	Not reported
Evacs:	Not reported
Injuries:	Not reported



Map ID  
Direction  
Distance  
Elevation

MAP FINDINGS

Site

Database(s)

EDR ID Number  
EPA ID Number

**BUILDING C98 (Continued)**

**U001564124**

Fatals: Not reported  
Comments: Not reported  
Description: Subject was washing cars and the auto soap entered the storm drain.

EMI:

Name: PRESTIGE TOO AUTO BODY INC  
Address: 530 ALASKA  
City,State,Zip: TORRANCE, CA 90503  
Year: 1996  
County Code: 19  
Air Basin: SC  
Facility ID: 80803  
Air District Name: SC  
SIC Code: 7532  
Air District Name: SOUTH COAST AQMD  
Community Health Air Pollution Info System: Not reported  
Consolidated Emission Reporting Rule: Not reported  
Total Organic Hydrocarbon Gases Tons/Yr: 6  
Reactive Organic Gases Tons/Yr: 4  
Carbon Monoxide Emissions Tons/Yr: 0  
NOX - Oxides of Nitrogen Tons/Yr: 0  
SOX - Oxides of Sulphur Tons/Yr: 0  
Particulate Matter Tons/Yr: 0  
Part. Matter 10 Micrometers and Smlr Tons/Yr:0

Name: PRESTIGE TOO AUTO BODY INC  
Address: 530 ALASKA  
City,State,Zip: TORRANCE, CA 90503  
Year: 1997  
County Code: 19  
Air Basin: SC  
Facility ID: 80803  
Air District Name: SC  
SIC Code: 7532  
Air District Name: SOUTH COAST AQMD  
Community Health Air Pollution Info System: Not reported  
Consolidated Emission Reporting Rule: Not reported  
Total Organic Hydrocarbon Gases Tons/Yr: 7  
Reactive Organic Gases Tons/Yr: 4  
Carbon Monoxide Emissions Tons/Yr: 0  
NOX - Oxides of Nitrogen Tons/Yr: 0  
SOX - Oxides of Sulphur Tons/Yr: 0  
Particulate Matter Tons/Yr: 0  
Part. Matter 10 Micrometers and Smlr Tons/Yr:0

Name: PRESTIGE TOO AUTO BODY INC  
Address: 530 ALASKA  
City,State,Zip: TORRANCE, CA 90503  
Year: 1998  
County Code: 19  
Air Basin: SC  
Facility ID: 80803  
Air District Name: SC  
SIC Code: 7532  
Air District Name: SOUTH COAST AQMD  
Community Health Air Pollution Info System: Not reported

Map ID  
Direction  
Distance  
Elevation

MAP FINDINGS

Site

Database(s)

EDR ID Number  
EPA ID Number

**BUILDING C98 (Continued)**

**U001564124**

Consolidated Emission Reporting Rule: Not reported  
Total Organic Hydrocarbon Gases Tons/Yr: 6  
Reactive Organic Gases Tons/Yr: 4  
Carbon Monoxide Emissions Tons/Yr: 0  
NOX - Oxides of Nitrogen Tons/Yr: 0  
SOX - Oxides of Sulphur Tons/Yr: 0  
Particulate Matter Tons/Yr: 0  
Part. Matter 10 Micrometers and Smlr Tons/Yr:0

Name: PRESTIGE TOO AUTO BODY INC  
Address: 530 ALASKA  
City,State,Zip: TORRANCE, CA 90503  
Year: 1999  
County Code: 19  
Air Basin: SC  
Facility ID: 80803  
Air District Name: SC  
SIC Code: 7532  
Air District Name: SOUTH COAST AQMD  
Community Health Air Pollution Info System: Not reported  
Consolidated Emission Reporting Rule: Not reported  
Total Organic Hydrocarbon Gases Tons/Yr: 7  
Reactive Organic Gases Tons/Yr: 4  
Carbon Monoxide Emissions Tons/Yr: 0  
NOX - Oxides of Nitrogen Tons/Yr: 0  
SOX - Oxides of Sulphur Tons/Yr: 0  
Particulate Matter Tons/Yr: 0  
Part. Matter 10 Micrometers and Smlr Tons/Yr:0

Name: PRESTIGE TOO AUTO BODY INC  
Address: 530 ALASKA  
City,State,Zip: TORRANCE, CA 90503  
Year: 2000  
County Code: 19  
Air Basin: SC  
Facility ID: 80803  
Air District Name: SC  
SIC Code: 7532  
Air District Name: SOUTH COAST AQMD  
Community Health Air Pollution Info System: Not reported  
Consolidated Emission Reporting Rule: Not reported  
Total Organic Hydrocarbon Gases Tons/Yr: 7  
Reactive Organic Gases Tons/Yr: 4  
Carbon Monoxide Emissions Tons/Yr: 0  
NOX - Oxides of Nitrogen Tons/Yr: 0  
SOX - Oxides of Sulphur Tons/Yr: 0  
Particulate Matter Tons/Yr: 0  
Part. Matter 10 Micrometers and Smlr Tons/Yr:0

Name: PRESTIGE TOO AUTO BODY INC  
Address: 530 ALASKA  
City,State,Zip: TORRANCE, CA 90503  
Year: 2001  
County Code: 19  
Air Basin: SC  
Facility ID: 80803  
Air District Name: SC

Map ID  
Direction  
Distance  
Elevation

MAP FINDINGS

Site

Database(s)

EDR ID Number  
EPA ID Number

**BUILDING C98 (Continued)**

**U001564124**

SIC Code: 7532  
Air District Name: SOUTH COAST AQMD  
Community Health Air Pollution Info System: Not reported  
Consolidated Emission Reporting Rule: Not reported  
Total Organic Hydrocarbon Gases Tons/Yr: 3  
Reactive Organic Gases Tons/Yr: 2  
Carbon Monoxide Emissions Tons/Yr: 0  
NOX - Oxides of Nitrogen Tons/Yr: 0  
SOX - Oxides of Sulphur Tons/Yr: 0  
Particulate Matter Tons/Yr: 0  
Part. Matter 10 Micrometers and Smlr Tons/Yr:0

Name: PRESTIGE TOO AUTO BODY INC  
Address: 530 ALASKA  
City,State,Zip: TORRANCE, CA 90503  
Year: 2002  
County Code: 19  
Air Basin: SC  
Facility ID: 80803  
Air District Name: SC  
SIC Code: 7532  
Air District Name: SOUTH COAST AQMD  
Community Health Air Pollution Info System: Not reported  
Consolidated Emission Reporting Rule: Not reported  
Total Organic Hydrocarbon Gases Tons/Yr: 5  
Reactive Organic Gases Tons/Yr: 4  
Carbon Monoxide Emissions Tons/Yr: 0  
NOX - Oxides of Nitrogen Tons/Yr: 0  
SOX - Oxides of Sulphur Tons/Yr: 0  
Particulate Matter Tons/Yr: 0  
Part. Matter 10 Micrometers and Smlr Tons/Yr:0

Name: PRESTIGE TOO AUTO BODY INC  
Address: 530 ALASKA  
City,State,Zip: TORRANCE, CA 90503  
Year: 2003  
County Code: 19  
Air Basin: SC  
Facility ID: 80803  
Air District Name: SC  
SIC Code: 7532  
Air District Name: SOUTH COAST AQMD  
Community Health Air Pollution Info System: Not reported  
Consolidated Emission Reporting Rule: Not reported  
Total Organic Hydrocarbon Gases Tons/Yr: 5  
Reactive Organic Gases Tons/Yr: 4  
Carbon Monoxide Emissions Tons/Yr: 0  
NOX - Oxides of Nitrogen Tons/Yr: 0  
SOX - Oxides of Sulphur Tons/Yr: 0  
Particulate Matter Tons/Yr: 0  
Part. Matter 10 Micrometers and Smlr Tons/Yr:0

Name: PRESTIGE TOO AUTO BODY INC  
Address: 530 ALASKA  
City,State,Zip: TORRANCE, CA 90503  
Year: 2004  
County Code: 19

Map ID  
Direction  
Distance  
Elevation

MAP FINDINGS

Site

Database(s)

EDR ID Number  
EPA ID Number

**BUILDING C98 (Continued)**

**U001564124**

Air Basin: SC  
Facility ID: 80803  
Air District Name: SC  
SIC Code: 7532  
Air District Name: SOUTH COAST AQMD  
Community Health Air Pollution Info System: Not reported  
Consolidated Emission Reporting Rule: Not reported  
Total Organic Hydrocarbon Gases Tons/Yr: 4.86114  
Reactive Organic Gases Tons/Yr: 3.86  
Carbon Monoxide Emissions Tons/Yr: 0.00684  
NOX - Oxides of Nitrogen Tons/Yr: 0.0254  
SOX - Oxides of Sulphur Tons/Yr: 0.000162  
Particulate Matter Tons/Yr: 0.09367  
Part. Matter 10 Micrometers and Smlr Tons/Yr:0.06

Name: PRESTIGE TOO AUTO BODY INC  
Address: 530 ALASKA  
City,State,Zip: TORRANCE, CA 90503  
Year: 2005  
County Code: 19  
Air Basin: SC  
Facility ID: 80803  
Air District Name: SC  
SIC Code: 7532  
Air District Name: SOUTH COAST AQMD  
Community Health Air Pollution Info System: Not reported  
Consolidated Emission Reporting Rule: Not reported  
Total Organic Hydrocarbon Gases Tons/Yr: 2.44468  
Reactive Organic Gases Tons/Yr: 1.929375096  
Carbon Monoxide Emissions Tons/Yr: .00843  
NOX - Oxides of Nitrogen Tons/Yr: .0313  
SOX - Oxides of Sulphur Tons/Yr: .000195  
Particulate Matter Tons/Yr: .0079  
Part. Matter 10 Micrometers and Smlr Tons/Yr:.007656

Name: PRESTIGE TOO AUTO BODY INC  
Address: 530 ALASKA  
City,State,Zip: TORRANCE, CA 90503  
Year: 2006  
County Code: 19  
Air Basin: SC  
Facility ID: 80803  
Air District Name: SC  
SIC Code: 7532  
Air District Name: SOUTH COAST AQMD  
Community Health Air Pollution Info System: Not reported  
Consolidated Emission Reporting Rule: Not reported  
Total Organic Hydrocarbon Gases Tons/Yr: 2.640755148607962120  
Reactive Organic Gases Tons/Yr: 2.307  
Carbon Monoxide Emissions Tons/Yr: .007  
NOX - Oxides of Nitrogen Tons/Yr: .028  
SOX - Oxides of Sulphur Tons/Yr: 0  
Particulate Matter Tons/Yr: .078  
Part. Matter 10 Micrometers and Smlr Tons/Yr:.07496

Name: PRESTIGE TOO AUTO BODY INC  
Address: 530 ALASKA

Map ID  
Direction  
Distance  
Elevation

MAP FINDINGS

Site

Database(s)

EDR ID Number  
EPA ID Number

**BUILDING C98 (Continued)**

**U001564124**

City,State,Zip: TORRANCE, CA 90503  
Year: 2007  
County Code: 19  
Air Basin: SC  
Facility ID: 80803  
Air District Name: SC  
SIC Code: 7532  
Air District Name: SOUTH COAST AQMD  
Community Health Air Pollution Info System: Not reported  
Consolidated Emission Reporting Rule: Not reported  
Total Organic Hydrocarbon Gases Tons/Yr: 2.640755148607962120  
Reactive Organic Gases Tons/Yr: 2.307  
Carbon Monoxide Emissions Tons/Yr: .007  
NOX - Oxides of Nitrogen Tons/Yr: .028  
SOX - Oxides of Sulphur Tons/Yr: 0  
Particulate Matter Tons/Yr: .078  
Part. Matter 10 Micrometers and Smlr Tons/Yr:.07496

Name: PRESTIGE TOO AUTO BODY INC  
Address: 530 ALASKA  
City,State,Zip: TORRANCE, CA 90503  
Year: 2013  
County Code: 19  
Air Basin: SC  
Facility ID: 80803  
Air District Name: SC  
SIC Code: 7532  
Air District Name: SOUTH COAST AQMD  
Community Health Air Pollution Info System: Not reported  
Consolidated Emission Reporting Rule: Not reported  
Total Organic Hydrocarbon Gases Tons/Yr: 1.6981043855  
Reactive Organic Gases Tons/Yr: 1.61659  
Carbon Monoxide Emissions Tons/Yr: 0.02595  
NOX - Oxides of Nitrogen Tons/Yr: 0.09642  
SOX - Oxides of Sulphur Tons/Yr: 0.00061  
Particulate Matter Tons/Yr: 0.06656  
Part. Matter 10 Micrometers and Smlr Tons/Yr:0.06412

Name: PRESTIGE TOO AUTO BODY INC  
Address: 530 ALASKA  
City,State,Zip: TORRANCE, CA 90503  
Year: 2016  
County Code: 19  
Air Basin: SC  
Facility ID: 80803  
Air District Name: SC  
SIC Code: 7532  
Air District Name: SOUTH COAST AQMD  
Community Health Air Pollution Info System: Not reported  
Consolidated Emission Reporting Rule: Not reported  
Total Organic Hydrocarbon Gases Tons/Yr: 1.3269603201  
Reactive Organic Gases Tons/Yr: 1.28648  
Carbon Monoxide Emissions Tons/Yr: 0.01606  
NOX - Oxides of Nitrogen Tons/Yr: 0.04  
SOX - Oxides of Sulphur Tons/Yr: 0.000276  
Particulate Matter Tons/Yr: 0.012382  
Part. Matter 10 Micrometers and Smlr Tons/Yr:0.01185232

Map ID  
Direction  
Distance  
Elevation

MAP FINDINGS

Site

Database(s)

EDR ID Number  
EPA ID Number

**BUILDING C98 (Continued)**

**U001564124**

Name: PRESTIGE TOO AUTO BODY INC  
Address: 530 ALASKA  
City,State,Zip: TORRANCE, CA 90503  
Year: 2017  
County Code: 19  
Air Basin: SC  
Facility ID: 80803  
Air District Name: SC  
SIC Code: 7532  
Air District Name: SOUTH COAST AQMD  
Community Health Air Pollution Info System: Not reported  
Consolidated Emission Reporting Rule: Not reported  
Total Organic Hydrocarbon Gases Tons/Yr: 1.1398455153  
Reactive Organic Gases Tons/Yr: 1.10326  
Carbon Monoxide Emissions Tons/Yr: 0.01626  
NOX - Oxides of Nitrogen Tons/Yr: 0.06  
SOX - Oxides of Sulphur Tons/Yr: 0.000278  
Particulate Matter Tons/Yr: 0.011358  
Part. Matter 10 Micrometers and Smlr Tons/Yr:0.01086888

**8**  
**SE**  
**< 1/8**  
**0.062 mi.**  
**327 ft.**

**POLY DISC SYSTEM INC**  
**2515 MARICOPA**  
**TORRANCE, CA 90503**

**RCRA-SQG 1000439915**  
**FINDS CAD047440474**  
**ECHO**

**Relative:**  
**Higher**  
**Actual:**  
**84 ft.**

RCRA-SQG:  
Date form received by agency: 1996-09-01 00:00:00.0  
Facility name: POLY DISC SYSTEM INC  
Facility address: 2515 MARICOPA  
TORRANCE, CA 90503  
EPA ID: CAD047440474  
Mailing address: MARICOPA  
TORRANCE, CA 90503  
Contact: Not reported  
Contact address: Not reported  
Not reported  
Contact country: US  
Contact telephone: Not reported  
Contact email: Not reported  
EPA Region: 09  
Classification: Small Small Quantity Generator  
Description: Handler: generates more than 100 and less than 1000 kg of hazardous waste during any calendar month and accumulates less than 6000 kg of hazardous waste at any time; or generates 100 kg or less of hazardous waste during any calendar month, and accumulates more than 1000 kg of hazardous waste at any time

Owner/Operator Summary:  
Owner/operator name: POLY-DISC SYSTEMS, INC.  
Owner/operator address: NOT REQUIRED  
NOT REQUIRED, ME 99999  
Owner/operator country: Not reported  
Owner/operator telephone: 415-555-1212  
Owner/operator email: Not reported  
Owner/operator fax: Not reported  
Owner/operator extension: Not reported

Map ID  
Direction  
Distance  
Elevation

MAP FINDINGS

Site

Database(s)

EDR ID Number  
EPA ID Number

**POLY DISC SYSTEM INC (Continued)**

**1000439915**

Legal status: Private  
Owner/Operator Type: Owner  
Owner/Op start date: Not reported  
Owner/Op end date: Not reported  
  
Owner/operator name: NOT REQUIRED  
Owner/operator address: NOT REQUIRED  
NOT REQUIRED, ME 99999  
  
Owner/operator country: Not reported  
Owner/operator telephone: 415-555-1212  
Owner/operator email: Not reported  
Owner/operator fax: Not reported  
Owner/operator extension: Not reported  
Legal status: Private  
Owner/Operator Type: Operator  
Owner/Op start date: Not reported  
Owner/Op end date: Not reported

Handler Activities Summary:

U.S. importer of hazardous waste: No  
Mixed waste (haz. and radioactive): No  
Recycler of hazardous waste: No  
Transporter of hazardous waste: No  
Treater, storer or disposer of HW: No  
Underground injection activity: No  
On-site burner exemption: No  
Furnace exemption: No  
Used oil fuel burner: No  
Used oil processor: No  
User oil refiner: No  
Used oil fuel marketer to burner: No  
Used oil Specification marketer: No  
Used oil transfer facility: No  
Used oil transporter: No

Violation Status: No violations found

FINDS:

Registry ID: 110002646931  
Facility URL: [http://ofmpub.epa.gov/enviro/fii\\_query\\_detail.disp\\_program\\_facility?p\\_registry\\_id=110002646931](http://ofmpub.epa.gov/enviro/fii_query_detail.disp_program_facility?p_registry_id=110002646931)

Environmental Interest/Information System:

RCRAInfo is a national information system that supports the Resource Conservation and Recovery Act (RCRA) program through the tracking of events and activities related to facilities that generate, transport, and treat, store, or dispose of hazardous waste. RCRAInfo allows RCRA program staff to track the notification, permit, compliance, and corrective action activities required under RCRA.

[Click this hyperlink](#) while viewing on your computer to access additional FINDS: detail in the EDR Site Report.

ECHO:

Envid: 1000439915  
Registry ID: 110002646931  
DFR URL: <http://echo.epa.gov/detailed-facility-report?fid=110002646931>  
Name: POLY DISC SYSTEM INC

Map ID  
 Direction  
 Distance  
 Elevation

MAP FINDINGS

Site

Database(s)

EDR ID Number  
 EPA ID Number

**POLY DISC SYSTEM INC (Continued)**

**1000439915**

Address: 2515 MARICOPA  
 City,State,Zip: TORRANCE, CA 90503

**9**  
**NW**  
 < 1/8  
 0.062 mi.  
 330 ft.

**GEORGE P JOHNSON CO**  
**4240 WEST 190TH ST**  
**TORRANCE, CA 90503**

**CA DRYCLEANERS**  
**CA HAZNET**  
**CA HWTS**

**S108540874**  
**N/A**

**Relative:**  
**Higher**  
**Actual:**  
**85 ft.**

**DRYCLEANERS:**

Name: GEORGE P JOHNSON CO  
 Address: 4240 WEST 190TH ST  
 City,State,Zip: TORRANCE, CA 905030000  
 EPA Id: CAL000209127  
 NAICS Code: 81232  
 NAICS Description: Drycleaning and Laundry Services (except Coin-Operated)  
 SIC Code: 7211  
 SIC Description: Power Laundries, Family and Commercial  
 Create Date: 10/14/1999  
 Facility Active: No  
 Inactive Date: 06/30/2015  
 Facility Addr2: Not reported  
 Owner Name: VALLEE ROBERT SR  
 Owner Address: 18500 CRENSHAW BLVD  
 Owner Address 2: Not reported  
 Owner Telephone: 3109654326  
 Contact Name: BILL VANEK  
 Contact Address: 18500 CRENSHAW BLVD  
 Contact Address 2: Not reported  
 Contact Telephone: 3109634357  
 Mailing Name: Not reported  
 Mailing Address 1: 18500 CRENSHAW BLVD  
 Mailing Address 2: Not reported  
 Mailing City: TORRANCE  
 Mailing State: CA  
 Mailing Zip: 905040000  
 Owner Fax: 0000000000  
 Region Code: 3

**HAZNET:**

Name: GEORGE P JOHNSON CO  
 Address: 4240 WEST 190TH ST  
 Address 2: Not reported  
 City,State,Zip: TORRANCE, CA 905030000  
 Contact: BILL VANEK  
 Telephone: 3109634357  
 Mailing Name: Not reported  
 Mailing Address: 18500 CRENSHAW BLVD

Year: 2013  
 Gepaid: CAL000209127  
 TSD EPA ID: CAD008252405  
 CA Waste Code: 133 - Aqueous solution with total organic residues 10 percent or more  
 Disposal Method: H061 - Fuel Blending Prior To Energy Recovery At Another Site  
 Tons: 0.22935



Map ID  
Direction  
Distance  
Elevation

MAP FINDINGS

Site

Database(s)

EDR ID Number  
EPA ID Number

**GEORGE P JOHNSON CO (Continued)**

**S108540874**

Additional Info:

Year: 2013  
Gen EPA ID: CAL000209127  
  
Shipment Date: 20130419  
Creation Date: 9/28/2013 22:15:06  
Receipt Date: 20130419  
Manifest ID: 010800976JJK  
Trans EPA ID: CAR000194837  
Trans Name: PACIFIC COAST LACQUER  
Trans 2 EPA ID: Not reported  
Trans 2 Name: Not reported  
TSDf EPA ID: CAD008252405  
Trans Name: PACIFIC RESOURCE RECOVERY  
TSDf Alt EPA ID: Not reported  
TSDf Alt Name: Not reported  
CA Waste Code: 133 - Aqueous solution with 10% or more total organic residues  
RCRA Code: Not reported  
Disposal Method: H061 - Fuel Blending Prior To Energy Recovery At Another Site  
Quantity Tons: 0.22935  
Waste Quantity: 55  
Quantity Unit: G  
Additional Code 1: Not reported  
Additional Code 2: Not reported  
Additional Code 3: Not reported  
Additional Code 4: Not reported  
Additional Code 5: Not reported

HWTS:

Name: GEORGE P JOHNSON CO  
Address: 4240 WEST 190TH ST  
Address 2: Not reported  
City,State,Zip: TORRANCE, CA 905030000  
EPA ID: CAL000209127  
Inactive Date: 06/30/2015  
Create Date: 10/14/1999  
Last Act Date: 01/27/2016  
Mailing Name: Not reported  
Mailing Address: 18500 CRENSHAW BLVD  
Mailing Address 2: Not reported  
Mailing City,State,Zip: TORRANCE, CA 905040000  
Owner Name: VALLEE ROBERT SR  
Owner Address: 18500 CRENSHAW BLVD  
Owner Address 2: Not reported  
Owner City,State,Zip: TORRANCE, CA 905040000  
Contact Name: BILL VANEK  
Contact Address: 18500 CRENSHAW BLVD  
Contact Address 2: Not reported  
City,State,Zip: TORRANCE, CA 905040000

NAICS:

EPA ID: CAL000209127  
Create Date: 2006-11-27 18:30:15  
NAICS Code: 81232  
NAICS Description: Drycleaning and Laundry Services (except Coin-Operated)  
Issued EPA ID Date: 1999-10-14 00:00:00  
Inactive Date: 2015-06-30 00:00:00

Map ID  
Direction  
Distance  
Elevation

MAP FINDINGS

Site

Database(s)

EDR ID Number  
EPA ID Number

**GEORGE P JOHNSON CO (Continued)**

**S108540874**

Facility Name: GEORGE P JOHNSON CO  
Facility Address: 4240 WEST 190TH ST  
Facility Address 2: Not reported  
Facility City: TORRANCE  
Facility County: 19  
Facility State: CA  
Facility Zip: 905030000

**C10  
SE  
< 1/8  
0.065 mi.  
345 ft.**

**CPR UPJOHN  
530 ALASKA AVE  
, CA  
Site 1 of 2 in cluster C**

**CA UST U003895738  
N/A**

**Relative:  
Lower  
Actual:  
80 ft.**

**TORRANCE UST:**  
Name: CPR UPJOHN  
Address: 530 ALASKA AVE  
City: Not reported  
Region: TORRANCE  
Facility ID: 6511  
Suite: Not reported  
Facility Status: Inactive

**A11  
SE  
< 1/8  
0.066 mi.  
347 ft.**

**GHT AL, LLC  
570 ALASKA AVE.  
TORRANCE, CA 90503  
Site 7 of 11 in cluster A**

**CA SWEEPS UST S101583576  
CA FID UST N/A  
CA HAZNET  
CA HWTS**

**Relative:  
Lower  
Actual:  
80 ft.**

**SWEEPS UST:**  
Name: ABSCO DISTRIBUTING  
Address: 570 ALASKA AVE  
City: TORRANCE  
Status: Not reported  
Comp Number: 17025  
Number: Not reported  
Board Of Equalization: Not reported  
Referral Date: Not reported  
Action Date: Not reported  
Created Date: Not reported  
Owner Tank Id: Not reported  
SWRCB Tank Id: 19-038-017025-000001  
Tank Status: Not reported  
Capacity: 10000  
Active Date: Not reported  
Tank Use: M.V. FUEL  
STG: PRODUCT  
Content: LEADED  
Number Of Tanks: 1

**CA FID UST:**  
Facility ID: 19004644  
Regulated By: UTKNI  
Regulated ID: 00017025  
Cortese Code: Not reported

Map ID  
Direction  
Distance  
Elevation

MAP FINDINGS

Site

Database(s)

EDR ID Number  
EPA ID Number

**GHT AL, LLC (Continued)**

**S101583576**

SIC Code: Not reported  
Facility Phone: 2137756811  
Mail To: Not reported  
Mailing Address: 570 ALASKA AVE  
Mailing Address 2: Not reported  
Mailing City,St,Zip: TORRANCE 90503  
Contact: Not reported  
Contact Phone: Not reported  
DUNS Number: Not reported  
NPDES Number: Not reported  
EPA ID: Not reported  
Comments: Not reported  
Status: Inactive

**HAZNET:**

Name: GHT AL, LLC  
Address: 570 ALASKA AVE.  
Address 2: Not reported  
City,State,Zip: TORRANCE, CA 90503  
Contact: GARY TURPANJIAN  
Telephone: 3102656725  
Mailing Name: Not reported  
Mailing Address: 580 SILVER SPUR RD  
  
Year: 2016  
Gepaid: CAC002870323  
TSD EPA ID: CAD009007626  
CA Waste Code: 151 - Asbestos containing waste  
Disposal Method: H132 - Landfill Or Surface Impoundment That Will Be Closed As  
Landfill( To Include On-Site Treatment And/Or Stabilization)  
Tons: 0.92  
  
Year: 2016  
Gepaid: CAC002870323  
TSD EPA ID: CAD028409019  
CA Waste Code: 181 - Other inorganic solid waste  
Disposal Method: H141 - Storage, Bulking, And/Or Transfer Off Site--No  
Treatment/Reovery (H010-H129) Or (H131-H135)  
Tons: 0.075

**HWTS:**

Name: GHT AL, LLC  
Address: 570 ALASKA AVE.  
Address 2: Not reported  
City,State,Zip: TORRANCE, CA 90503  
EPA ID: CAC002870323  
Inactive Date: 10/21/2016  
Create Date: 07/21/2016  
Last Act Date: 10/21/2016  
Mailing Name: Not reported  
Mailing Address: 580 SILVER SPUR RD  
Mailing Address 2: Not reported  
Mailing City,State,Zip: ROLLING HILLS ESTATE, CA 902753614  
Owner Name: GHT AL, LLC  
Owner Address: 580 SILVER SPUR RD

Map ID  
Direction  
Distance  
Elevation

MAP FINDINGS

Site

Database(s)

EDR ID Number  
EPA ID Number

**GHT AL, LLC (Continued)**

**S101583576**

Owner Address 2: Not reported  
Owner City,State,Zip: ROLLING HILLS ESTATE, CA 902753614  
Contact Name: GARY TURPANJIAN  
Contact Address: 580 SILVER SPUR RD  
Contact Address 2: Not reported  
City,State,Zip: ROLLING HILLS ESTATE, CA 902753614

**A12  
SE  
< 1/8  
0.066 mi.  
347 ft.**

**ABSCO DISTRIBUTING  
570 ALASKA AVE  
TORRANCE, CA 90503**

**CA HIST UST U001564119  
N/A**

**Site 8 of 11 in cluster A**

**Relative:  
Lower  
Actual:  
80 ft.**

HIST UST:  
Name: ABSCO DISTRIBUTING  
Address: 570 ALASKA AVE  
City,State,Zip: TORRANCE, CA 90503  
File Number: 0002617B  
URL: <http://geotracker.waterboards.ca.gov/ustpdfs/pdf/0002617B.pdf>  
Region: STATE  
Facility ID: 00000017025  
Facility Type: Other  
Other Type: WELDING SUPPLIES  
Contact Name: Not reported  
Telephone: 2137756811  
Owner Name: ABSCO DISTRIBUTING  
Owner Address: 570 ALASKA AVE.  
Owner City,St,Zip: TORRANCE, CA 90503  
Total Tanks: 0001  
  
Tank Num: 001  
Container Num: 001  
Year Installed: Not reported  
Tank Capacity: 00010000  
Tank Used for: PRODUCT  
Type of Fuel: REGULAR  
Container Construction Thickness: Not reported  
Leak Detection: Visual

[Click here for Geo Tracker PDF:](#)

**A13  
SE  
< 1/8  
0.068 mi.  
358 ft.**

**UPJOHN COMPANY CPR DIVISION  
555 ALASKA AVENUE  
TORRANCE, CA 90503**

**SEMS-ARCHIVE 1000332672  
CORRACTS CAT080010093  
RCRA-TSDF  
RCRA NonGen / NLR**

**Site 9 of 11 in cluster A**

**Relative:  
Lower  
Actual:  
80 ft.**

SEMS Archive:  
Site ID: 0900229  
EPA ID: CAT080010093  
Name: UP JOHN COMPANY CPR DIV  
Address: 555 ALASKA AVE  
Address 2: Not reported  
City,State,Zip: TORRANCE, CA 90503  
Cong District: 42  
FIPS Code: 06037

Map ID  
Direction  
Distance  
Elevation

MAP FINDINGS

Site

Database(s)

EDR ID Number  
EPA ID Number

**UPJOHN COMPANY CPR DIVISION (Continued)**

**1000332672**

FF: N  
NPL: Not on the NPL  
Non NPL Status: Deferred to RCRA (Subtitle C)

**SEMS Archive Detail:**

Region: 09  
Site ID: 0900229  
EPA ID: CAT080010093  
Site Name: UP JOHN COMPANY CPR DIV  
NPL: N  
FF: N  
OU: 00  
Action Code: VS  
Action Name: ARCH SITE  
SEQ: 1  
Start Date: Not reported  
Finish Date: 1996-01-23 05:00:00  
Qual: Not reported  
Current Action Lead: EPA Perf In-Hse

Region: 09  
Site ID: 0900229  
EPA ID: CAT080010093  
Site Name: UP JOHN COMPANY CPR DIV  
NPL: N  
FF: N  
OU: 00  
Action Code: PA  
Action Name: PA  
SEQ: 1  
Start Date: Not reported  
Finish Date: 1991-08-20 04:00:00  
Qual: D  
Current Action Lead: EPA Perf

Region: 09  
Site ID: 0900229  
EPA ID: CAT080010093  
Site Name: UP JOHN COMPANY CPR DIV  
NPL: N  
FF: N  
OU: 00  
Action Code: DS  
Action Name: DISCVRY  
SEQ: 1  
Start Date: 1988-03-11 05:00:00  
Finish Date: 1988-03-11 05:00:00  
Qual: Not reported  
Current Action Lead: St Perf

**CORRACTS:**

EPA ID: CAT080010093  
EPA Region: 09  
Area Name: ENTIRE FACILITY  
Actual Date: 1991-08-02 00:00:00.0  
Action: CA029EP

Map ID  
Direction  
Distance  
Elevation

MAP FINDINGS

Site

Database(s)

EDR ID Number  
EPA ID Number

**UPJOHN COMPANY CPR DIVISION (Continued)**

**1000332672**

NAICS Code(s): 325211  
Plastics Material and Resin Manufacturing  
Original schedule date: Not reported  
Schedule end date: Not reported

EPA ID: CAT080010093  
EPA Region: 09  
Area Name: ENTIRE FACILITY  
Actual Date: 1991-08-02 00:00:00.0  
Action: CA049PA  
NAICS Code(s): 325211  
Plastics Material and Resin Manufacturing  
Original schedule date: Not reported  
Schedule end date: Not reported

EPA ID: CAT080010093  
EPA Region: 09  
Area Name: ENTIRE FACILITY  
Actual Date: 1991-08-02 00:00:00.0  
Action: CA075LO - CA Prioritization, Facility or area was assigned a low corrective action priority  
NAICS Code(s): 325211  
Plastics Material and Resin Manufacturing  
Original schedule date: Not reported  
Schedule end date: Not reported

EPA ID: CAT080010093  
EPA Region: 09  
Area Name: ENTIRE FACILITY  
Actual Date: 1991-08-02 00:00:00.0  
Action: CA074LO  
NAICS Code(s): 325211  
Plastics Material and Resin Manufacturing  
Original schedule date: Not reported  
Schedule end date: Not reported

EPA ID: CAT080010093  
EPA Region: 09  
Area Name: ENTIRE FACILITY  
Actual Date: 1991-08-02 00:00:00.0  
Action: CA050 - RFA Completed  
NAICS Code(s): 325211  
Plastics Material and Resin Manufacturing  
Original schedule date: Not reported  
Schedule end date: Not reported

**RCRA-TSDF:**

Date form received by agency: 1993-04-01 00:00:00.0  
Facility name: UPJOHN COMPANY CPR DIVISION  
Facility address: 555 ALASKA AVENUE  
TORRANCE, CA 90503  
EPA ID: CAT080010093  
Mailing address: P O BOX 2978  
TORRANCE, CA 90509  
Contact: Not reported  
Contact address: Not reported  
Not reported

Map ID  
Direction  
Distance  
Elevation

MAP FINDINGS

Site

Database(s)

EDR ID Number  
EPA ID Number

**UPJOHN COMPANY CPR DIVISION (Continued)**

**1000332672**

Contact country: US  
Contact telephone: Not reported  
Contact email: Not reported  
EPA Region: 09  
Land type: Private  
Classification: TSDF  
Description: Handler is engaged in the treatment, storage or disposal of hazardous waste  
Classification: Non-Generator  
Description: Handler: Non-Generators do not presently generate hazardous waste

**Owner/Operator Summary:**

Owner/operator name: THE UPJOHN COMPANY CPR DIVISION  
Owner/operator address: P O BOX 2978  
CITY NOT REPORTED, CA 99999  
Owner/operator country: Not reported  
Owner/operator telephone: 213-320-3550  
Owner/operator email: Not reported  
Owner/operator fax: Not reported  
Owner/operator extension: Not reported  
Legal status: Private  
Owner/Operator Type: Operator  
Owner/Op start date: Not reported  
Owner/Op end date: Not reported

Owner/operator name: THE UPJOHN COMPANY CPR DIVISION  
Owner/operator address: P O BOX 2978  
TORRANCE, CA 90509  
Owner/operator country: Not reported  
Owner/operator telephone: 213-320-3550  
Owner/operator email: Not reported  
Owner/operator fax: Not reported  
Owner/operator extension: Not reported  
Legal status: Private  
Owner/Operator Type: Owner  
Owner/Op start date: Not reported  
Owner/Op end date: Not reported

**Handler Activities Summary:**

U.S. importer of hazardous waste: No  
Mixed waste (haz. and radioactive): No  
Recycler of hazardous waste: No  
Transporter of hazardous waste: No  
Treater, storer or disposer of HW: No  
Underground injection activity: No  
On-site burner exemption: No  
Furnace exemption: No  
Used oil fuel burner: No  
Used oil processor: No  
User oil refiner: No  
Used oil fuel marketer to burner: No  
Used oil Specification marketer: No  
Used oil transfer facility: No  
Used oil transporter: No

Map ID  
Direction  
Distance  
Elevation

MAP FINDINGS

Site

Database(s)

EDR ID Number  
EPA ID Number

**UPJOHN COMPANY CPR DIVISION (Continued)**

**1000332672**

Historical Generators:

Date form received by agency: 1991-11-19 00:00:00.0  
Site name: UPJOHN COMPANY CPR DIVISION  
Classification: Large Quantity Generator

Corrective Action Summary:

Event date: 1991-08-02 00:00:00.0  
Event: LEAD AGENCY DETERMINATION

Event date: 1991-08-02 00:00:00.0  
Event: PA OR CERCLA INSPECTION

Event date: 1991-08-02 00:00:00.0  
Event: CA PRIORITIZATION-LOW CA PRIORITY

Event date: 1991-08-02 00:00:00.0  
Event: NCAPS RANKING/PRIORITY

Event date: 1991-08-02 00:00:00.0  
Event: RFA COMPLETED

Facility Has Received Notices of Violations:

Regulation violated: Not reported  
Area of violation: TSD - General  
Date violation determined: 1989-05-17 00:00:00.0  
Date achieved compliance: 1989-07-10 00:00:00.0  
Violation lead agency: State  
Enforcement action: COMPLIANCE EVALUATION INSPECTION ON-SITE  
Enforcement action date: 1989-06-21 00:00:00.0  
Enf. disposition status: Not reported  
Enf. disp. status date: Not reported  
Enforcement lead agency: State  
Proposed penalty amount: Not reported  
Final penalty amount: Not reported  
Paid penalty amount: Not reported

Evaluation Action Summary:

Evaluation date: 1989-05-17 00:00:00.0  
Evaluation: WRITTEN INFORMAL  
Area of violation: TSD - General  
Date achieved compliance: 1989-07-10 00:00:00.0  
Evaluation lead agency: State

RCRA NonGen / NLR:

Date form received by agency: 1993-04-01 00:00:00.0  
Facility name: UPJOHN COMPANY CPR DIVISION  
Facility address: 555 ALASKA AVENUE  
TORRANCE, CA 90503  
EPA ID: CAT080010093  
Mailing address: P O BOX 2978  
TORRANCE, CA 90509  
Contact: Not reported  
Contact address: Not reported  
Not reported  
Contact country: US  
Contact telephone: Not reported



Map ID  
Direction  
Distance  
Elevation

MAP FINDINGS

Site

Database(s)

EDR ID Number  
EPA ID Number

**UPJOHN COMPANY CPR DIVISION (Continued)**

**1000332672**

Contact email: Not reported  
EPA Region: 09  
Land type: Private  
Classification: TSDf  
Description: Handler is engaged in the treatment, storage or disposal of hazardous waste  
Classification: Non-Generator  
Description: Handler: Non-Generators do not presently generate hazardous waste

**Owner/Operator Summary:**

Owner/operator name: THE UPJOHN COMPANY CPR DIVISION  
Owner/operator address: P O BOX 2978  
CITY NOT REPORTED, CA 99999  
Owner/operator country: Not reported  
Owner/operator telephone: 213-320-3550  
Owner/operator email: Not reported  
Owner/operator fax: Not reported  
Owner/operator extension: Not reported  
Legal status: Private  
Owner/Operator Type: Operator  
Owner/Op start date: Not reported  
Owner/Op end date: Not reported

Owner/operator name: THE UPJOHN COMPANY CPR DIVISION  
Owner/operator address: P O BOX 2978  
TORRANCE, CA 90509  
Owner/operator country: Not reported  
Owner/operator telephone: 213-320-3550  
Owner/operator email: Not reported  
Owner/operator fax: Not reported  
Owner/operator extension: Not reported  
Legal status: Private  
Owner/Operator Type: Owner  
Owner/Op start date: Not reported  
Owner/Op end date: Not reported

**Handler Activities Summary:**

U.S. importer of hazardous waste: No  
Mixed waste (haz. and radioactive): No  
Recycler of hazardous waste: No  
Transporter of hazardous waste: No  
Treater, storer or disposer of HW: No  
Underground injection activity: No  
On-site burner exemption: No  
Furnace exemption: No  
Used oil fuel burner: No  
Used oil processor: No  
Used oil refiner: No  
Used oil fuel marketer to burner: No  
Used oil Specification marketer: No  
Used oil transfer facility: No  
Used oil transporter: No

**Historical Generators:**

Date form received by agency: 1991-11-19 00:00:00.0  
Site name: UPJOHN COMPANY CPR DIVISION

Map ID  
Direction  
Distance  
Elevation

MAP FINDINGS

Site

Database(s)

EDR ID Number  
EPA ID Number

**UPJOHN COMPANY CPR DIVISION (Continued)**

**1000332672**

Classification: Large Quantity Generator

Corrective Action Summary:

Event date: 1991-08-02 00:00:00.0  
Event: LEAD AGENCY DETERMINATION

Event date: 1991-08-02 00:00:00.0  
Event: PA OR CERCLA INSPECTION

Event date: 1991-08-02 00:00:00.0  
Event: CA PRIORITIZATION-LOW CA PRIORITY

Event date: 1991-08-02 00:00:00.0  
Event: NCAPS RANKING/PRIORITY

Event date: 1991-08-02 00:00:00.0  
Event: RFA COMPLETED

Facility Has Received Notices of Violations:

Regulation violated: Not reported  
Area of violation: TSD - General  
Date violation determined: 1989-05-17 00:00:00.0  
Date achieved compliance: 1989-07-10 00:00:00.0  
Violation lead agency: State  
Enforcement action: COMPLIANCE EVALUATION INSPECTION ON-SITE  
Enforcement action date: 1989-06-21 00:00:00.0  
Enf. disposition status: Not reported  
Enf. disp. status date: Not reported  
Enforcement lead agency: State  
Proposed penalty amount: Not reported  
Final penalty amount: Not reported  
Paid penalty amount: Not reported

Evaluation Action Summary:

Evaluation date: 1989-05-17 00:00:00.0  
Evaluation: WRITTEN INFORMAL  
Area of violation: TSD - General  
Date achieved compliance: 1989-07-10 00:00:00.0  
Evaluation lead agency: State

**A14  
SE  
< 1/8  
0.068 mi.  
358 ft.**

**UPJOHN COMPANY CPR DIVISION  
555 ALASKA AVENUE  
TORRANCE, CA 90503**

**CA ENVIROSTOR S118757553  
CA CERS N/A**

**Site 10 of 11 in cluster A**

**Relative: ENVIROSTOR:**  
**Lower** Name: UPJOHN COMPANY CPR DIVISION  
Address: 555 ALASKA AVENUE  
**Actual: City,State,Zip: TORRANCE, CA 905030000**  
**80 ft.** Facility ID: 80001819  
Status: No Action Required  
Status Date: 05/31/2012  
Site Code: Not reported  
Site Type: Corrective Action  
Site Type Detailed: Corrective Action  
Acres: 0

Map ID  
Direction  
Distance  
Elevation

MAP FINDINGS

Site

Database(s)

EDR ID Number  
EPA ID Number

**UPJOHN COMPANY CPR DIVISION (Continued)**

**S118757553**

NPL: NO  
Regulatory Agencies: SMBRP  
Lead Agency: WM  
Program Manager: Not reported  
Supervisor: \* Unknown  
Division Branch: Cleanup Chatsworth  
Assembly: 66  
Senate: 35  
Special Program: Not reported  
Restricted Use: NO  
Site Mgmt Req: NONE SPECIFIED  
Funding: Not reported  
Latitude: 33.84143  
Longitude: -118.3318  
APN: NONE SPECIFIED  
Past Use: NONE SPECIFIED  
Potential COC: NONE SPECIFIED  
Confirmed COC: NONE SPECIFIED  
Potential Description: NONE SPECIFIED  
Alias Name: CAT080010093  
Alias Type: EPA Identification Number  
Alias Name: 110000621435  
Alias Type: EPA (FRS #)  
Alias Name: 80001819  
Alias Type: Envirostor ID Number

Completed Info:

Completed Area Name: PROJECT WIDE  
Completed Sub Area Name: Not reported  
Completed Document Type: RCRA Facility Assessment Report  
Completed Date: 08/02/1991  
Comments: Not reported

Completed Area Name: PROJECT WIDE  
Completed Sub Area Name: Not reported  
Completed Document Type: \* Other Instrument  
Completed Date: 08/02/1991  
Comments: Not reported

Completed Area Name: PROJECT WIDE  
Completed Sub Area Name: Not reported  
Completed Document Type: RCRA Facility Assessment Report  
Completed Date: 08/02/1991  
Comments: Not reported

Completed Area Name: PROJECT WIDE  
Completed Sub Area Name: Not reported  
Completed Document Type: Preliminary Assessment Report  
Completed Date: 08/02/1991  
Comments: PA conducted by USEPA.

Completed Area Name: PROJECT WIDE  
Completed Sub Area Name: Not reported  
Completed Document Type: Other Report  
Completed Date: 02/04/2010  
Comments: Not reported

Future Area Name: Not reported

Map ID  
Direction  
Distance  
Elevation

MAP FINDINGS

Site

Database(s)

EDR ID Number  
EPA ID Number

**UPJOHN COMPANY CPR DIVISION (Continued)**

**S118757553**

Future Sub Area Name: Not reported  
Future Document Type: Not reported  
Future Due Date: Not reported  
Schedule Area Name: Not reported  
Schedule Sub Area Name: Not reported  
Schedule Document Type: Not reported  
Schedule Due Date: Not reported  
Schedule Revised Date: Not reported

**CERS:**

Name: UPJOHN COMPANY CPR DIVISION  
Address: 555 ALASKA AVENUE  
City,State,Zip: TORRANCE, CA 905030000  
Site ID: 226602  
CERS ID: CAT080010093  
CERS Description: Hazardous Waste

**Affiliation:**

Affiliation Type Desc: Facility Contact  
Entity Name: CANCEL PER SURVEY 1-23-95 LC  
Entity Title: Not reported  
Affiliation Address: P O BOX 2978  
Affiliation City: TORRANCE  
Affiliation State: CA  
Affiliation Country: Not reported  
Affiliation Zip: 905090000  
Affiliation Phone: 2133203550

Affiliation Type Desc: Facility Owner  
Entity Name: THE UPJOHN COMPANY CPR DIVISIO  
Entity Title: Not reported  
Affiliation Address: P O BOX 2978  
Affiliation City: TORRANCE  
Affiliation State: CA  
Affiliation Country: Not reported  
Affiliation Zip: 905090000  
Affiliation Phone: 2133203550

Name: UPJOHN COMPANY CPR D  
Address: 555 ALASKA AVENUE  
City,State,Zip: TORRANCE, CA 905030000  
Site ID: 371781  
CERS ID: 80001819  
CERS Description: Corrective Action

**Affiliation:**

Affiliation Type Desc: Supervisor  
Entity Name: \* Unknown  
Entity Title: Not reported  
Affiliation Address: Not reported  
Affiliation City: Not reported  
Affiliation State: Not reported  
Affiliation Country: Not reported  
Affiliation Zip: Not reported  
Affiliation Phone: Not reported

Map ID  
 Direction  
 Distance  
 Elevation

MAP FINDINGS

Site

Database(s)

EDR ID Number  
 EPA ID Number

**A15** UPJOHN COMPANY CPR DIVISION  
**SE** 555 ALASKA AVENUE  
 < 1/8 TORRANCE, CA 90503  
 0.068 mi.  
 358 ft. **Site 11 of 11 in cluster A**

**CA HWP** S102808807  
 N/A

**Relative:**  
**Lower**  
**Actual:**  
**80 ft.**

**HWP:**  
 Name: UPJOHN COMPANY CPR DIVISION  
 Address: 555 ALASKA AVENUE  
 City,State,Zip: TORRANCE, CA 905030000  
 EPA Id: CAT080010093  
 Cleanup Status: CLOSED  
 Latitude: 33.84143  
 Longitude: -118.3318  
 Facility Type: Historical - Non-Operating  
 Facility Size: Not reported  
 Team: Not reported  
 Supervisor: Not reported  
 Site Code: N/A  
 Assembly District: 66  
 Senate District: 35  
 Public Information Officer: Not reported  
 Public Information Officer: Not reported

**Closure:**  
 EPA Id: CAT080010093  
 Facility Type: Historical - Non-Operating  
 Unit Names: CONTAIN1, OTHRTRT1, OTHRTRT2  
 Event Description: Closure Final - ISSUE CLOSURE VERIFICATION  
 Actual Date: 04/07/1988

EPA Id: CAT080010093  
 Facility Type: Historical - Non-Operating  
 Unit Names: CONTAIN1, OTHRTRT1, OTHRTRT2  
 Event Description: Closure Final - RECEIVE CLOSURE CERTIFICATION  
 Actual Date: 10/30/1987

**Alias:**  
 EPA Id: CAT080010093  
 Facility Type: Historical - Non-Operating  
 Alias Type: FRS  
 Alias: 110000621435

EPA Id: CAT080010093  
 Facility Type: Historical - Non-Operating  
 Alias Type: Project Code (Site Code)  
 Alias: N/A

**B16** MEYER'S RV INC  
**SE** 433 ALASKA AVE  
 < 1/8 TORRANCE, CA 90503  
 0.069 mi.  
 365 ft. **Site 2 of 3 in cluster B**

**CA CERS HAZ WASTE** S113135397  
**CA HAZNET** N/A  
**CA CERS**  
**CA HWTS**

**Relative:**  
**Lower**  
**Actual:**  
**79 ft.**

**CERS HAZ WASTE:**  
 Name: MEYER'S RV INC  
 Address: 433 ALASKA AVE  
 City,State,Zip: TORRANCE, CA 90503  
 Site ID: 134782

Map ID  
Direction  
Distance  
Elevation

MAP FINDINGS

Site

Database(s)

EDR ID Number  
EPA ID Number

**MEYER'S RV INC (Continued)**

**S113135397**

CERS ID: 10154823  
CERS Description: Hazardous Waste Generator

HAZNET:

Name: MEYERS RV INC  
Address: 433 ALASKA AVE  
Address 2: Not reported  
City,State,Zip: TORRANCE, CA 905033901  
Contact: JEFF DAVEY  
Telephone: 3103281515  
Mailing Name: Not reported  
Mailing Address: 433 ALASKA AVE  
  
Year: 2005  
Gepaid: CAL000289833  
TSD EPA ID: CAD008252405  
CA Waste Code: 214 - Unspecified solvent mixture  
Disposal Method: R01 - Recycler  
Tons: 0.1152

Additional Info:

Year: 2005  
Gen EPA ID: CAL000289833  
  
Shipment Date: 20050304  
Creation Date: 6/2/2005 18:30:59  
Receipt Date: 20050304  
Manifest ID: 24116783  
Trans EPA ID: CAD008252405  
Trans Name: PACIFIC COAST LACQUER  
Trans 2 EPA ID: Not reported  
Trans 2 Name: Not reported  
TSD EPA ID: CAD008252405  
Trans Name: PACIFIC RESOURCE RECOVERY  
TSD EPA ID: CAD008252405  
TSD EPA Name: Not reported  
CA Waste Code: 214 - Unspecified solvent mixture  
RCRA Code: D001  
Disposal Method: R01 - Recycler  
Quantity Tons: 0.1152  
Waste Quantity: 32  
Quantity Unit: G  
Additional Code 1: Not reported  
Additional Code 2: Not reported  
Additional Code 3: Not reported  
Additional Code 4: Not reported  
Additional Code 5: Not reported

CERS:

Name: MEYER'S RV INC  
Address: 433 ALASKA AVE  
City,State,Zip: TORRANCE, CA 90503  
Site ID: 134782  
CERS ID: 10154823  
CERS Description: Chemical Storage Facilities

Map ID  
Direction  
Distance  
Elevation

MAP FINDINGS

Site

Database(s)

EDR ID Number  
EPA ID Number

**MEYER'S RV INC (Continued)**

**S113135397**

Violations:  
Site ID: 134782  
Site Name: Meyer's RV Inc  
Violation Date: 01-23-2015  
Citation: 40 CFR 1 265.173 - U.S. Code of Federal Regulations, Title 40, Chapter 1, Section(s) 265.173  
Violation Description: Failure to properly close hazardous waste containers when not in active use.  
Violation Notes: Returned to compliance on 03/12/2015. OBSERVATION: A 55-gallon container of waste antifreeze was uncapped and had an open funnel inserted into another opening in the top of the container. All hazardous waste containers shall be closed at all times except when adding or removing waste. CORRECTIVE ACTION: Immediately close this container and ensure all hazardous waste containers are closed when not adding or removing waste.  
Violation Division: Los Angeles County Fire Department  
Violation Program: HW  
Violation Source: CERS

Site ID: 134782  
Site Name: Meyer's RV Inc  
Violation Date: 01-23-2015  
Citation: 22 CCR 12 66262.34(f) - California Code of Regulations, Title 22, Chapter 12, Section(s) 66262.34(f)  
Violation Description: Failure to properly label hazardous waste accumulation containers with the following requirements: "Hazardous Waste", name and address of the generator, physical and chemical characteristics of the Hazardous Waste, and starting accumulation date.  
Violation Notes: Returned to compliance on 03/12/2015. OBSERVATION: A 55-gallon container of waste antifreeze had a hazardous waste label that was blank. All hazardous waste containers shall be marked with the following information: 1) the words G Hazardous WasteG ; 2) name and address of generator; 3) hazardous properties; 4) physical state; 5) composition (contents); 6) accumulation start date. CORRECTIVE ACTION: Immediately label this container and ensure that all hazardous waste containers are marked with all the required information.  
Violation Division: Los Angeles County Fire Department  
Violation Program: HW  
Violation Source: CERS

Site ID: 134782  
Site Name: Meyer's RV Inc  
Violation Date: 01-23-2015  
Citation: HSC 6.5 Multiple - California Health and Safety Code, Chapter 6.5, Section(s) Multiple  
Violation Description: Haz Waste Generator Program - Administration/Documentation - General  
Violation Notes: Returned to compliance on 03/13/2015. OBSERVATION: The Business Activities page submitted to the California Environmental Reporting System (CERS) on 2/27/2014 incorrectly shows the EPA ID number as "cal 00028983". CORRECTIVE ACTION: Revise the Business Activities page to show the correct EPA ID number, i.e., CAL000289833, and resubmit to CERS.  
Violation Division: Los Angeles County Fire Department  
Violation Program: HW  
Violation Source: CERS

Site ID: 134782

Map ID  
Direction  
Distance  
Elevation

MAP FINDINGS

Site

Database(s)

EDR ID Number  
EPA ID Number

**MEYER'S RV INC (Continued)**

**S113135397**

Site Name: Meyer's RV Inc  
Violation Date: 03-24-2018  
Citation: HSC 6.95 25508(a)(1) - California Health and Safety Code, Chapter 6.95, Section(s) 25508(a)(1)  
Violation Description: Failure to complete and electronically submit hazardous material inventory information for all reportable hazardous materials on site at or above reportable quantities.  
Violation Notes: Returned to compliance on 04/04/2018. submitted complete 2018 CERS Information  
Violation Division: Torrance Fire Department  
Violation Program: HMRRP  
Violation Source: CERS

Evaluation:

Eval General Type: Compliance Evaluation Inspection  
Eval Date: 03-01-2013  
Violations Found: No  
Eval Type: Routine done by local agency  
Eval Notes: Not reported  
Eval Division: Torrance Fire Department  
Eval Program: HMRRP  
Eval Source: CERS

Eval General Type: Other/Unknown  
Eval Date: 03-12-2015  
Violations Found: No  
Eval Type: Other, not routine, done by local agency  
Eval Notes: Not reported  
Eval Division: Los Angeles County Fire Department  
Eval Program: HW  
Eval Source: CERS

Eval General Type: Other/Unknown  
Eval Date: 03-24-2018  
Violations Found: Yes  
Eval Type: Other, not routine, done by local agency  
Eval Notes: Failure to submit complete 2018 CERS Information  
Eval Division: Torrance Fire Department  
Eval Program: HMRRP  
Eval Source: CERS

Eval General Type: Compliance Evaluation Inspection  
Eval Date: 05-07-2015  
Violations Found: No  
Eval Type: Routine done by local agency  
Eval Notes: Not reported  
Eval Division: Torrance Fire Department  
Eval Program: HMRRP  
Eval Source: CERS

Eval General Type: Compliance Evaluation Inspection  
Eval Date: 05-23-2016  
Violations Found: No  
Eval Type: Routine done by local agency  
Eval Notes: Not reported  
Eval Division: Torrance Fire Department  
Eval Program: HMRRP



Map ID  
Direction  
Distance  
Elevation

MAP FINDINGS

Site

Database(s)

EDR ID Number  
EPA ID Number

**MEYER'S RV INC (Continued)**

**S113135397**

Eval Source: CERS

Eval General Type: Compliance Evaluation Inspection  
Eval Date: 01-27-2018  
Violations Found: No  
Eval Type: Routine done by local agency  
Eval Notes: Inspection performed by E. Aleman  
Eval Division: Torrance Fire Department  
Eval Program: HMRRP  
Eval Source: CERS

Eval General Type: Compliance Evaluation Inspection  
Eval Date: 02-23-2017  
Violations Found: No  
Eval Type: Routine done by local agency  
Eval Notes: Manny Bretado, Manager  
Eval Division: Los Angeles County Fire Department  
Eval Program: HW  
Eval Source: CERS

Eval General Type: Other/Unknown  
Eval Date: 03-18-2015  
Violations Found: No  
Eval Type: Other, not routine, done by local agency  
Eval Notes: Not reported  
Eval Division: Los Angeles County Fire Department  
Eval Program: HW  
Eval Source: CERS

Eval General Type: Compliance Evaluation Inspection  
Eval Date: 01-23-2015  
Violations Found: Yes  
Eval Type: Routine done by local agency  
Eval Notes: Manny Bretado, Manager  
Eval Division: Los Angeles County Fire Department  
Eval Program: HW  
Eval Source: CERS

Coordinates:  
Site ID: 134782  
Facility Name: Meyer's RV Inc  
Env Int Type Code: HWG  
Program ID: 10154823  
Coord Name: Not reported  
Ref Point Type Desc: Center of a facility or station.  
Latitude: 33.843540  
Longitude: -118.334560

Affiliation:  
Affiliation Type Desc: Facility Mailing Address  
Entity Name: Mailing Address  
Entity Title: Not reported  
Affiliation Address: 433 ALASKA AVE  
Affiliation City: TORRANCE  
Affiliation State: CA  
Affiliation Country: Not reported

Map ID  
Direction  
Distance  
Elevation

MAP FINDINGS

Site

Database(s)

EDR ID Number  
EPA ID Number

**MEYER'S RV INC (Continued)**

**S113135397**

Affiliation Zip: 90503  
Affiliation Phone: Not reported

Affiliation Type Desc: Operator  
Entity Name: MEYER'S RV  
Entity Title: Not reported  
Affiliation Address: Not reported  
Affiliation City: Not reported  
Affiliation State: Not reported  
Affiliation Country: Not reported  
Affiliation Zip: Not reported  
Affiliation Phone: (310) 328-1515

Affiliation Type Desc: Parent Corporation  
Entity Name: Meyers RV Inc  
Entity Title: Not reported  
Affiliation Address: Not reported  
Affiliation City: Not reported  
Affiliation State: Not reported  
Affiliation Country: Not reported  
Affiliation Zip: Not reported  
Affiliation Phone: Not reported

Affiliation Type Desc: Identification Signer  
Entity Name: MANNY BRETADO  
Entity Title: MANAGER  
Affiliation Address: Not reported  
Affiliation City: Not reported  
Affiliation State: Not reported  
Affiliation Country: Not reported  
Affiliation Zip: Not reported  
Affiliation Phone: Not reported

Affiliation Type Desc: Legal Owner  
Entity Name: JEFF DAVEY  
Entity Title: Not reported  
Affiliation Address: 433 ALASKA AVE  
Affiliation City: TORRANCE  
Affiliation State: CA  
Affiliation Country: United States  
Affiliation Zip: 90503  
Affiliation Phone: (562) 900-8933

Affiliation Type Desc: CUPA District  
Entity Name: Los Angeles County Fire  
Entity Title: Not reported  
Affiliation Address: 5825 Rickenbacker Road  
Affiliation City: Commerce  
Affiliation State: CA  
Affiliation Country: Not reported  
Affiliation Zip: 90040-3027  
Affiliation Phone: (323) 890-4045

Affiliation Type Desc: Environmental Contact  
Entity Name: MANNY BRETADO  
Entity Title: Not reported  
Affiliation Address: 433 ALASKA AVE

Map ID  
Direction  
Distance  
Elevation

MAP FINDINGS

Site

Database(s)

EDR ID Number  
EPA ID Number

**MEYER'S RV INC (Continued)**

**S113135397**

Affiliation City: TORRAMCE  
Affiliation State: CA  
Affiliation Country: Not reported  
Affiliation Zip: 90503  
Affiliation Phone: Not reported

**HWTS:**

Name: MEYERS RV INC  
Address: 433 ALASKA AVE  
Address 2: Not reported  
City,State,Zip: TORRANCE, CA 905033901  
EPA ID: CAL000289833  
Inactive Date: Not reported  
Create Date: 12/29/2004  
Last Act Date: 08/15/2019  
Mailing Name: Not reported  
Mailing Address: 433 ALASKA AVE  
Mailing Address 2: Not reported  
Mailing City,State,Zip: TORRANCE, CA 905033901  
Owner Name: MEYERS RV INC  
Owner Address: 433 ALASKA AVE  
Owner Address 2: Not reported  
Owner City,State,Zip: TORRANCE, CA 905033901  
Contact Name: JEFF DAVEY  
Contact Address: 433 ALASKA AVE  
Contact Address 2: Not reported  
City,State,Zip: TORRANCE, CA 90503

**NAICS:**

EPA ID: CAL000289833  
Create Date: 2004-12-29 08:24:44  
NAICS Code: 811111  
NAICS Description: General Automotive Repair  
Issued EPA ID Date: 2004-12-29 08:24:44  
Inactive Date: Not reported  
Facility Name: MEYERS RV INC  
Facility Address: 433 ALASKA AVE  
Facility Address 2: Not reported  
Facility City: TORRANCE  
Facility County: 19  
Facility State: CA  
Facility Zip: 905033901

**B17**  
**SE**  
**< 1/8**  
**0.069 mi.**  
**365 ft.**

**MEYERS RV INC**  
**433 ALASKA AVE**  
**TORRANCE, CA 90503**

**RCRA NonGen / NLR 1024810456**  
**CAL000289833**

**Site 3 of 3 in cluster B**

**Relative:**  
**Lower**

RCRA NonGen / NLR:  
Date form received by agency: 2004-12-29 00:00:00.0

**Actual:**  
**79 ft.**

Facility name: MEYERS RV INC  
Facility address: 433 ALASKA AVE  
TORRANCE, CA 90503-3901  
EPA ID: CAL000289833  
Contact: JEFF DAVEY

Map ID  
Direction  
Distance  
Elevation

MAP FINDINGS

Site

Database(s)

EDR ID Number  
EPA ID Number

**MEYERS RV INC (Continued)**

**1024810456**

Contact address: 433 ALASKA AVE  
TORRANCE, CA 90503  
Contact country: Not reported  
Contact telephone: 310-328-1515  
Contact email: JEFF@MEYERSRV.COM  
EPA Region: 09  
Classification: Non-Generator  
Description: Handler: Non-Generators do not presently generate hazardous waste

**Owner/Operator Summary:**

Owner/operator name: MEYERS RV INC  
Owner/operator address: 433 ALASKA AVE  
TORRANCE, CA 90503  
Owner/operator country: Not reported  
Owner/operator telephone: 310-328-1515  
Owner/operator email: Not reported  
Owner/operator fax: Not reported  
Owner/operator extension: Not reported  
Legal status: Other  
Owner/Operator Type: Owner  
Owner/Op start date: Not reported  
Owner/Op end date: Not reported

Owner/operator name: JEFF DAVEY  
Owner/operator address: 433 ALASKA AVE  
TORRANCE, CA 90503  
Owner/operator country: Not reported  
Owner/operator telephone: 310-328-1515  
Owner/operator email: Not reported  
Owner/operator fax: Not reported  
Owner/operator extension: Not reported  
Legal status: Other  
Owner/Operator Type: Operator  
Owner/Op start date: Not reported  
Owner/Op end date: Not reported

**Handler Activities Summary:**

U.S. importer of hazardous waste: No  
Mixed waste (haz. and radioactive): No  
Recycler of hazardous waste: No  
Transporter of hazardous waste: Yes  
Treater, storer or disposer of HW: No  
Underground injection activity: No  
On-site burner exemption: No  
Furnace exemption: No  
Used oil fuel burner: No  
Used oil processor: No  
User oil refiner: No  
Used oil fuel marketer to burner: No  
Used oil Specification marketer: No  
Used oil transfer facility: No  
Used oil transporter: No

Violation Status: No violations found

Map ID  
Direction  
Distance  
Elevation

MAP FINDINGS

Site

Database(s)

EDR ID Number  
EPA ID Number

D18  
SE  
< 1/8  
0.070 mi.  
367 ft.

**NYX COSMETICS**  
**588 CRENSHAW BLVD**  
**TORRANCE, CA 90503**

**Site 1 of 5 in cluster D**

**RCRA-LQG 1019899625**  
**FINDS CAR000267344**  
**ECHO**

**Relative:**  
**Lower**

RCRA-LQG:

**Actual:**  
**77 ft.**

Date form received by agency: 2018-02-27 00:00:00.0  
Facility name: NYX COSMETICS  
Facility address: 588 CRENSHAW BLVD  
TORRANCE, CA 90503  
EPA ID: CAR000267344  
Mailing address: CRENSHAW BLVD  
TORRANCE, CA 90503  
Contact: SHEENA BROWN  
Contact address: CRENSHAW BLVD  
TORRANCE, CA 90503  
Contact country: US  
Contact telephone: 424-358-6138  
Contact email: SBROWN@NYXCOSMETICS.COM  
EPA Region: 09  
Classification: Large Quantity Generator  
Description: Handler: generates 1,000 kg or more of hazardous waste during any calendar month; or generates more than 1 kg of acutely hazardous waste during any calendar month; or generates more than 100 kg of any residue or contaminated soil, waste or other debris resulting from the cleanup of a spill, into or on any land or water, of acutely hazardous waste during any calendar month; or generates 1 kg or less of acutely hazardous waste during any calendar month, and accumulates more than 1 kg of acutely hazardous waste at any time; or generates 100 kg or less of any residue or contaminated soil, waste or other debris resulting from the cleanup of a spill, into or on any land or water, of acutely hazardous waste during any calendar month, and accumulates more than 100 kg of that material at any time

Owner/Operator Summary:

Owner/operator name: GLP US MANAGEMENT LLC  
Owner/operator address: N RIVERSIDE PLZ STE 2350  
CHICAGO, IL 60606  
Owner/operator country: US  
Owner/operator telephone: 424-358-6138  
Owner/operator email: Not reported  
Owner/operator fax: Not reported  
Owner/operator extension: Not reported  
Legal status: Private  
Owner/Operator Type: Owner  
Owner/Op start date: 2015-11-04 00:00:00.  
Owner/Op end date: Not reported

Owner/operator name: NYX COSMETICS  
Owner/operator address: CRENSHAW BLVD  
TORRANCE, CA 90503  
Owner/operator country: US  
Owner/operator telephone: 732-499-2745  
Owner/operator email: RON.WESLOSKY@LOREAL.COM  
Owner/operator fax: Not reported  
Owner/operator extension: Not reported  
Legal status: Private  
Owner/Operator Type: Operator

Map ID  
Direction  
Distance  
Elevation

MAP FINDINGS

Site

Database(s)

EDR ID Number  
EPA ID Number

**NYX COSMETICS (Continued)**

**1019899625**

Owner/Op start date: 2016-08-01 00:00:00.  
Owner/Op end date: Not reported

Owner/operator name: GLP US MANAGEMENT LLC  
Owner/operator address: NORTH RIVERSIDE PLAZA SUITE 2350  
CHICAGO, IL 60606

Owner/operator country: US  
Owner/operator telephone: 312-940-5300  
Owner/operator email: JDORN@GLPROP.COM  
Owner/operator fax: Not reported  
Owner/operator extension: Not reported  
Legal status: Private  
Owner/Operator Type: Owner  
Owner/Op start date: 2015-11-04 00:00:00.  
Owner/Op end date: Not reported

Owner/operator name: NYX COSMETICS  
Owner/operator address: Not reported  
Not reported

Owner/operator country: US  
Owner/operator telephone: Not reported  
Owner/operator email: Not reported  
Owner/operator fax: Not reported  
Owner/operator extension: Not reported  
Legal status: Private  
Owner/Operator Type: Operator  
Owner/Op start date: 2015-08-01 00:00:00.  
Owner/Op end date: Not reported

Handler Activities Summary:

U.S. importer of hazardous waste: No  
Mixed waste (haz. and radioactive): No  
Recycler of hazardous waste: No  
Transporter of hazardous waste: No  
Treater, storer or disposer of HW: No  
Underground injection activity: No  
On-site burner exemption: No  
Furnace exemption: No  
Used oil fuel burner: No  
Used oil processor: No  
User oil refiner: No  
Used oil fuel marketer to burner: No  
Used oil Specification marketer: No  
Used oil transfer facility: No  
Used oil transporter: No

Historical Generators:

Date form received by agency: 2016-09-19 00:00:00.0  
Site name: NYX COSMETICS  
Classification: Large Quantity Generator

Hazardous Waste Summary:

. Waste code: 181  
. Waste name: Other inorganic solid waste

Map ID  
 Direction  
 Distance  
 Elevation

MAP FINDINGS

Site

Database(s)

EDR ID Number  
 EPA ID Number

**NYX COSMETICS (Continued)**

**1019899625**

. Waste code: 331  
 . Waste name: Off-specification, aged, or surplus organics

. Waste code: D001  
 . Waste name: IGNITABLE WASTE

. Waste code: D008  
 . Waste name: LEAD

Violation Status: No violations found

**FINDS:**

Registry ID: 110070119174  
 Facility URL: [http://ofmpub.epa.gov/enviro/fii\\_query\\_detail\\_disp\\_program\\_facility?p\\_registry\\_id=110070119174](http://ofmpub.epa.gov/enviro/fii_query_detail_disp_program_facility?p_registry_id=110070119174)

**Environmental Interest/Information System:**

RCRAInfo is a national information system that supports the Resource Conservation and Recovery Act (RCRA) program through the tracking of events and activities related to facilities that generate, transport, and treat, store, or dispose of hazardous waste. RCRAInfo allows RCRA program staff to track the notification, permit, compliance, and corrective action activities required under RCRA.  
 HAZARDOUS WASTE BIENNIAL REPORTER

[Click this hyperlink](#) while viewing on your computer to access additional FINDS: detail in the EDR Site Report.

**ECHO:**

Envid: 1019899625  
 Registry ID: 110070119174  
 DFR URL: <http://echo.epa.gov/detailed-facility-report?fid=110070119174>  
 Name: NYX COSMETICS  
 Address: 588 CRENSHAW BLVD  
 City,State,Zip: TORRANCE, CA 90503

**D19  
 SE  
 < 1/8  
 0.070 mi.  
 367 ft.**

**NYX COSMETICS  
 588 CRENSHAW BLVD  
 TORRANCE, CA 90503**

**CA CERS HAZ WASTE  
 CA HAZNET  
 CA CERS  
 CA HWTS**

**S123079712  
 N/A**

**Site 2 of 5 in cluster D**

**Relative:  
 Lower  
 Actual:  
 77 ft.**

**CERS HAZ WASTE:**  
 Name: NYX COSMETICS - TORRANCE DISTRIBUTION  
 Address: 588 CRENSHAW BLVD  
 City,State,Zip: TORRANCE, CA 90503  
 Site ID: 412995  
 CERS ID: 10716733  
 CERS Description: Hazardous Waste Generator

Name: NYX COSMETICS - TORRANCE DISTRIBUTION  
 Address: 588 CRENSHAW BLVD  
 City,State,Zip: TORRANCE, CA 90503  
 Site ID: 412995  
 CERS ID: 10716733  
 CERS Description: RCRA LQ HW Generator

**HAZNET:**

Name: NYX COSMETICS

Map ID  
 Direction  
 Distance  
 Elevation

MAP FINDINGS

EDR ID Number  
 EPA ID Number

Site

Database(s)

**NYX COSMETICS (Continued)**

**S123079712**

Address: Address 2: City,State,Zip: Contact: Telephone: Mailing Name: Mailing Address:  Year: Gepaid: TSD EPA ID: CA Waste Code: Disposal Method:  Tons:  Year: Gepaid: TSD EPA ID: CA Waste Code: Disposal Method:  Tons:  Year: Gepaid: TSD EPA ID: CA Waste Code: Disposal Method:  Tons:  Year: Gepaid: TSD EPA ID: CA Waste Code: Disposal Method:  Tons:  Year: Gepaid: TSD EPA ID: CA Waste Code: Disposal Method:  Tons:  Year: Gepaid: TSD EPA ID: CA Waste Code: Disposal Method:  Tons:  Year: Gepaid: TSD EPA ID: CA Waste Code: Disposal Method:  Tons:  Year: Gepaid: TSD EPA ID: CA Waste Code: Disposal Method:  Tons:	588 CRENSHAW BLVD Not reported TORRANCE, CA 90503 SABRINA HASSAN 9082084202 Not reported 588 CRENSHAW BLVD  2017 CAR000267344 NED981723513 291 - Latex waste H141 - Storage, Bulking, And/Or Transfer Off Site--No Treatment/Reovery (H010-H129) Or (H131-H135) 0.825  2017 CAR000267344 TXD982290140 331 - Off-specification, aged or surplus organics H141 - Storage, Bulking, And/Or Transfer Off Site--No Treatment/Reovery (H010-H129) Or (H131-H135) 0.21  2017 CAR000267344 TXD055141378 331 - Off-specification, aged or surplus organics H040 - Incineration--Thermal Destruction Other Than Use As A Fuel 226.5525  2017 CAR000267344 TXD055141378 331 - Off-specification, aged or surplus organics - 12.7635  2017 CAR000267344 TXD055141378 - H040 - Incineration--Thermal Destruction Other Than Use As A Fuel Not reported  2017 CAR000267344 ARD069748192 331 - Off-specification, aged or surplus organics H040 - Incineration--Thermal Destruction Other Than Use As A Fuel 552.674  2017 CAR000267344 ARD069748192 331 - Off-specification, aged or surplus organics -
--	---



Map ID  
Direction  
Distance  
Elevation

MAP FINDINGS

Site

Database(s)

EDR ID Number  
EPA ID Number

**NYX COSMETICS (Continued)**

**S123079712**

Tons: 3.0385  
Year: 2017  
Gepaid: CAR000267344  
TSD EPA ID: ARD069748192  
CA Waste Code: -  
Disposal Method: H040 - Incineration--Thermal Destruction Other Than Use As A Fuel  
Tons: Not reported

Year: 2017  
Gepaid: CAR000267344  
TSD EPA ID: NED981723513  
CA Waste Code: 331 - Off-specification, aged or surplus organics  
Disposal Method: H040 - Incineration--Thermal Destruction Other Than Use As A Fuel  
Tons: 0.0205

Additional Info:

Year: 2017  
Gen EPA ID: CAR000267344

Shipment Date: 20171208  
Creation Date: 10/16/2018 18:30:37  
Receipt Date: 20171228  
Manifest ID: 011543957FLE  
Trans EPA ID: MOD095038998  
Trans Name: TRI STATE MOTOR TRANSIT BED ROCK INC  
Trans 2 EPA ID: MAD039322250  
Trans 2 Name: CLEAN HARBORS ENV SVCS  
TSD EPA ID: ARD069748192  
Trans Name: CLEAN HARBORS EL DORADO LLC  
TSD Alt EPA ID: Not reported  
TSD Alt Name: Not reported  
CA Waste Code: 331 - Off-specification, aged, or surplus organics  
RCRA Code: Not reported  
Disposal Method: H040 - Incineration--Thermal Destruction Other Than Use As A Fuel  
Quantity Tons: 10.844  
Waste Quantity: 21688  
Quantity Unit: P  
Additional Code 1: Not reported  
Additional Code 2: Not reported  
Additional Code 3: Not reported  
Additional Code 4: Not reported  
Additional Code 5: Not reported

Shipment Date: 20171208  
Creation Date: 10/16/2018 18:30:28  
Receipt Date: 20171221  
Manifest ID: 011543963FLE  
Trans EPA ID: MOD095038998  
Trans Name: TRI STATE MOTOR TRANSIT  
Trans 2 EPA ID: MAD039322250  
Trans 2 Name: CLEAN HARBORS ENV SERVICES  
TSD EPA ID: ARD069748192  
Trans Name: CLEAN HARBORS EL DORADO LLC  
TSD Alt EPA ID: Not reported  
TSD Alt Name: Not reported

Map ID  
Direction  
Distance  
Elevation

MAP FINDINGS

Site

Database(s)

EDR ID Number  
EPA ID Number

**NYX COSMETICS (Continued)**

**S123079712**

CA Waste Code: 331 - Off-specification, aged, or surplus organics  
RCRA Code: D001  
Disposal Method: H040 - Incineration--Thermal Destruction Other Than Use As A Fuel  
Quantity Tons: 12.3865  
Waste Quantity: 24773  
Quantity Unit: P  
Additional Code 1: Not reported  
Additional Code 2: Not reported  
Additional Code 3: Not reported  
Additional Code 4: Not reported  
Additional Code 5: Not reported

Shipment Date: 20171208  
Creation Date: 10/16/2018 18:30:28  
Receipt Date: 20171221  
Manifest ID: 011543963FLE  
Trans EPA ID: MOD095038998  
Trans Name: TRI STATE MOTOR TRANSIT  
Trans 2 EPA ID: MAD039322250  
Trans 2 Name: CLEAN HARBORS ENV SERVICES  
TSDf EPA ID: ARD069748192  
Trans Name: CLEAN HARBORS EL DORADO LLC  
TSDf Alt EPA ID: Not reported  
TSDf Alt Name: Not reported  
CA Waste Code: 331 - Off-specification, aged, or surplus organics  
RCRA Code: Not reported  
Disposal Method: H040 - Incineration--Thermal Destruction Other Than Use As A Fuel  
Quantity Tons: 6.3865  
Waste Quantity: 12773  
Quantity Unit: P  
Additional Code 1: Not reported  
Additional Code 2: Not reported  
Additional Code 3: Not reported  
Additional Code 4: Not reported  
Additional Code 5: Not reported

Shipment Date: 20171208  
Creation Date: 10/16/2018 18:30:28  
Receipt Date: 20171219  
Manifest ID: 011543958FLE  
Trans EPA ID: MOD095038998  
Trans Name: TRI STATE MOTOR TRANSIT  
Trans 2 EPA ID: MAD039322250  
Trans 2 Name: CLEAN HARBORS ENV SERVICES  
TSDf EPA ID: ARD069748192  
Trans Name: CLEAN HARBORS EL DORADO LLC  
TSDf Alt EPA ID: Not reported  
TSDf Alt Name: Not reported  
CA Waste Code: 331 - Off-specification, aged, or surplus organics  
RCRA Code: Not reported  
Disposal Method: H040 - Incineration--Thermal Destruction Other Than Use As A Fuel  
Quantity Tons: 4.013  
Waste Quantity: 8026  
Quantity Unit: P  
Additional Code 1: Not reported  
Additional Code 2: Not reported  
Additional Code 3: Not reported

Map ID  
Direction  
Distance  
Elevation

MAP FINDINGS

Site

Database(s)

EDR ID Number  
EPA ID Number

**NYX COSMETICS (Continued)**

**S123079712**

Additional Code 4:	Not reported
Additional Code 5:	Not reported
Shipment Date:	20171207
Creation Date:	10/16/2018 18:30:37
Receipt Date:	20171220
Manifest ID:	011543959FLE
Trans EPA ID:	MOD095038998
Trans Name:	TRI STATE MOTOR TRANSIT
Trans 2 EPA ID:	MAD039322250
Trans 2 Name:	CLEAN HARBORS ENV SERVICES
TSDf EPA ID:	ARD069748192
Trans Name:	CLEAN HARBORS EL DORADO LLC
TSDf Alt EPA ID:	Not reported
TSDf Alt Name:	Not reported
CA Waste Code:	331 - Off-specification, aged, or surplus organics
RCRA Code:	Not reported
Disposal Method:	- Not reported
Quantity Tons:	3.7945
Waste Quantity:	7589
Quantity Unit:	P
Additional Code 1:	Not reported
Additional Code 2:	Not reported
Additional Code 3:	Not reported
Additional Code 4:	Not reported
Additional Code 5:	Not reported
Shipment Date:	20171207
Creation Date:	10/16/2018 18:30:28
Receipt Date:	20171227
Manifest ID:	011543956FLE
Trans EPA ID:	MOD095038998
Trans Name:	TRI STATE MOTOR TRANSIT
Trans 2 EPA ID:	MAD039322250
Trans 2 Name:	CLEAN HARBORS ENV SER
TSDf EPA ID:	ARD069748192
Trans Name:	CLEAN HARBORS EL DORADO LLC
TSDf Alt EPA ID:	Not reported
TSDf Alt Name:	Not reported
CA Waste Code:	331 - Off-specification, aged, or surplus organics
RCRA Code:	Not reported
Disposal Method:	H040 - Incineration--Thermal Destruction Other Than Use As A Fuel
Quantity Tons:	12.5225
Waste Quantity:	25045
Quantity Unit:	P
Additional Code 1:	Not reported
Additional Code 2:	Not reported
Additional Code 3:	Not reported
Additional Code 4:	Not reported
Additional Code 5:	Not reported
Shipment Date:	20171207
Creation Date:	10/16/2018 18:30:28
Receipt Date:	20171221
Manifest ID:	011543955FLE
Trans EPA ID:	MOD095038998
Trans Name:	TRISTATE MOTOR TRANSIT CO

Map ID  
Direction  
Distance  
Elevation

MAP FINDINGS

Site

Database(s)

EDR ID Number  
EPA ID Number

**NYX COSMETICS (Continued)**

**S123079712**

Trans 2 EPA ID: MAD039322250  
Trans 2 Name: CLEAN HARBORS ENV SER  
TSDf EPA ID: ARD069748192  
Trans Name: CLEAN HARBORS EL DORADO LLC  
TSDf Alt EPA ID: Not reported  
TSDf Alt Name: Not reported  
CA Waste Code: 331 - Off-specification, aged, or surplus organics  
RCRA Code: Not reported  
Disposal Method: H040 - Incineration--Thermal Destruction Other Than Use As A Fuel  
Quantity Tons: 8.7285  
Waste Quantity: 17457  
Quantity Unit: P  
Additional Code 1: Not reported  
Additional Code 2: Not reported  
Additional Code 3: Not reported  
Additional Code 4: Not reported  
Additional Code 5: Not reported

Shipment Date: 20171207  
Creation Date: 10/11/2018 18:31:58  
Receipt Date: 20171226  
Manifest ID: 011543954FLE  
Trans EPA ID: MOD095038998  
Trans Name: TRI STATE MOTOR TRANSIT  
Trans 2 EPA ID: MOD095038998  
Trans 2 Name: BED ROCK INC DBA TSMT CO  
TSDf EPA ID: ARD069748192  
Trans Name: CLEAN HARBORS EL DORADO LLC  
TSDf Alt EPA ID: Not reported  
TSDf Alt Name: Not reported  
CA Waste Code: 331 - Off-specification, aged, or surplus organics  
RCRA Code: Not reported  
Disposal Method: H040 - Incineration--Thermal Destruction Other Than Use As A Fuel  
Quantity Tons: 9.3375  
Waste Quantity: 18675  
Quantity Unit: P  
Additional Code 1: Not reported  
Additional Code 2: Not reported  
Additional Code 3: Not reported  
Additional Code 4: Not reported  
Additional Code 5: Not reported

Shipment Date: 20171207  
Creation Date: 8/2/2018 18:30:33  
Receipt Date: 20171226  
Manifest ID: 011543953FLE  
Trans EPA ID: MOD095038998  
Trans Name: TSMT  
Trans 2 EPA ID: MAD039322250  
Trans 2 Name: CLEAN HARBORS ENV SER  
TSDf EPA ID: ARD069748192  
Trans Name: CLEAN HARBORS EL DORADO LLC  
TSDf Alt EPA ID: Not reported  
TSDf Alt Name: Not reported  
CA Waste Code: 331 - Off-specification, aged, or surplus organics  
RCRA Code: Not reported  
Disposal Method: H040 - Incineration--Thermal Destruction Other Than Use As A Fuel

Map ID  
Direction  
Distance  
Elevation

MAP FINDINGS

Site

Database(s)

EDR ID Number  
EPA ID Number

**NYX COSMETICS (Continued)**

**S123079712**

Quantity Tons: 8.8475  
Waste Quantity: 17695  
Quantity Unit: P  
Additional Code 1: Not reported  
Additional Code 2: Not reported  
Additional Code 3: Not reported  
Additional Code 4: Not reported  
Additional Code 5: Not reported  
  
Shipment Date: 20171207  
Creation Date: 10/16/2018 18:30:37  
Receipt Date: 20171220  
Manifest ID: 011543959FLE  
Trans EPA ID: MOD095038998  
Trans Name: TRI STATE MOTOR TRANSIT  
Trans 2 EPA ID: MAD039322250  
Trans 2 Name: CLEAN HARBORS ENV SERVICES  
TSDf EPA ID: ARD069748192  
Trans Name: CLEAN HARBORS EL DORADO LLC  
TSDf Alt EPA ID: Not reported  
TSDf Alt Name: Not reported  
CA Waste Code: 331 - Off-specification, aged, or surplus organics  
RCRA Code: Not reported  
Disposal Method: H040 - Incineration--Thermal Destruction Other Than Use As A Fuel  
Quantity Tons: 1.2645  
Waste Quantity: 2529  
Quantity Unit: P  
Additional Code 1: Not reported  
Additional Code 2: Not reported  
Additional Code 3: Not reported  
Additional Code 4: Not reported  
Additional Code 5: Not reported

**CERS:**

Name: NYX COSMETICS - TORRANCE DISTRIBUTION  
Address: 588 CRENSHAW BLVD  
City,State,Zip: TORRANCE, CA 90503  
Site ID: 412995  
CERS ID: 10716733  
CERS Description: Chemical Storage Facilities

**Violations:**

Site ID: 412995  
Site Name: NYX Cosmetics - Torrance Distribution  
Violation Date: 11-09-2016  
Citation: 22 CCR 12 66262.34(f) - California Code of Regulations, Title 22, Chapter 12, Section(s) 66262.34(f)  
Violation Description: Failure to properly label hazardous waste accumulation containers and portable tanks with the following requirements: "Hazardous Waste", name and address of the generator, physical and chemical characteristics of the Hazardous Waste, and starting accumulation date.  
Violation Notes: Returned to compliance on 12/09/2016. OBSERVATION: Containers of waste cosmetics were labeled "Flammable Solids" and "Flammable Liquid". All hazardous waste containers shall be marked with the following information: 1) the words G Hazardous WasteG ; 2) name and address of generator; 3) hazardous properties; 4) physical state; 5) composition

Map ID  
Direction  
Distance  
Elevation

MAP FINDINGS

Site

Database(s)

EDR ID Number  
EPA ID Number

**NYX COSMETICS (Continued)**

**S123079712**

(contents); and 6) accumulation start date. CORRECTIVE ACTION: Immediately label these containers and ensure that all hazardous waste containers are marked with all the required information.

Violation Division: Los Angeles County Fire Department  
Violation Program: HW  
Violation Source: CERS

Site ID: 412995  
Site Name: NYX Cosmetics - Torrance Distribution  
Violation Date: 11-09-2016  
Citation: HSC 6.5 Multiple - California Health and Safety Code, Chapter 6.5, Section(s) Multiple

Violation Description: Hazardous Waste Generator Program - Administration/Documentation - General

Violation Notes: Returned to compliance on 12/09/2016. OBSERVATION: The facility generates hazardous waste, i.e., waste cosmetics, but the California Environmental Reporting System (CERS) shows no facility with a Facility Street Address beginning with "588" and Zip Code "90503". CORRECTIVE ACTION: Report all unified program information electronically using CERS.

Violation Division: Los Angeles County Fire Department  
Violation Program: HW  
Violation Source: CERS

Site ID: 412995  
Site Name: NYX Cosmetics - Torrance Distribution  
Violation Date: 11-09-2016  
Citation: HSC 6.5 Multiple - California Health and Safety Code, Chapter 6.5, Section(s) Multiple

Violation Description: Hazardous Waste Generator Program - Operations/Maintenance - General

Violation Notes: Returned to compliance on 12/09/2016. OBSERVATION: The facility generates hazardous waste, i.e., waste cosmetics, but does not have a unified program facility permit for the hazardous waste generator program. CORRECTIVE ACTION: Obtain a valid active unified program facility permit for the hazardous waste generator program.

Violation Division: Los Angeles County Fire Department  
Violation Program: HW  
Violation Source: CERS

Evaluation:  
Eval General Type: Compliance Evaluation Inspection  
Eval Date: 11-09-2016  
Violations Found: Yes  
Eval Type: Routine done by local agency  
Eval Notes: Sabrina Hassan, Senior HSE Specialist  
Eval Division: Los Angeles County Fire Department  
Eval Program: HW  
Eval Source: CERS

Eval General Type: Other/Unknown  
Eval Date: 12-13-2016  
Violations Found: No  
Eval Type: Other, not routine, done by local agency  
Eval Notes: Not reported  
Eval Division: Los Angeles County Fire Department  
Eval Program: HW  
Eval Source: CERS

Map ID  
Direction  
Distance  
Elevation

MAP FINDINGS

Site

Database(s)

EDR ID Number  
EPA ID Number

**NYX COSMETICS (Continued)**

**S123079712**

Eval General Type: Compliance Evaluation Inspection  
Eval Date: 04-16-2018  
Violations Found: No  
Eval Type: Routine done by local agency  
Eval Notes: Authorized by Mark Levitz  
Eval Division: Torrance Fire Department  
Eval Program: HMRRP  
Eval Source: CERS

Eval General Type: Other/Unknown  
Eval Date: 12-09-2016  
Violations Found: No  
Eval Type: Other, not routine, done by local agency  
Eval Notes: Not reported  
Eval Division: Los Angeles County Fire Department  
Eval Program: HW  
Eval Source: CERS

Eval General Type: Compliance Evaluation Inspection  
Eval Date: 04-04-2017  
Violations Found: No  
Eval Type: Routine done by local agency  
Eval Notes: Krieger conducted the inspection during the annual  
Eval Division: Torrance Fire Department  
Eval Program: HMRRP  
Eval Source: CERS

Eval General Type: Compliance Evaluation Inspection  
Eval Date: 03-06-2019  
Violations Found: No  
Eval Type: Routine done by local agency  
Eval Notes: authorized by Mark Levitz  
Eval Division: Torrance Fire Department  
Eval Program: HMRRP  
Eval Source: CERS

Coordinates:  
Site ID: 412995  
Facility Name: NYX Cosmetics - Torrance Distribution  
Env Int Type Code: HMBP  
Program ID: 10716733  
Coord Name: Not reported  
Ref Point Type Desc: Center of a facility or station.  
Latitude: 33.841790  
Longitude: -118.326990

Affiliation:  
Affiliation Type Desc: Document Preparer  
Entity Name: Ronald Weslosky  
Entity Title: Not reported  
Affiliation Address: Not reported  
Affiliation City: Not reported  
Affiliation State: Not reported  
Affiliation Country: Not reported  
Affiliation Zip: Not reported  
Affiliation Phone: Not reported

Map ID  
Direction  
Distance  
Elevation

MAP FINDINGS

Site

Database(s)

EDR ID Number  
EPA ID Number

**NYX COSMETICS (Continued)**

**S123079712**

Affiliation Type Desc:	Facility Mailing Address
Entity Name:	Mailing Address
Entity Title:	Not reported
Affiliation Address:	588 Crenshaw Boulevard
Affiliation City:	Torrance
Affiliation State:	CA
Affiliation Country:	Not reported
Affiliation Zip:	90503
Affiliation Phone:	Not reported
Affiliation Type Desc:	Environmental Contact
Entity Name:	Sheena Brown
Entity Title:	Not reported
Affiliation Address:	588 Crenshaw Boulevard
Affiliation City:	Torrance
Affiliation State:	CA
Affiliation Country:	Not reported
Affiliation Zip:	90503
Affiliation Phone:	Not reported
Affiliation Type Desc:	Identification Signer
Entity Name:	Ronald Weslosky
Entity Title:	AVP - Corp. Regulatory Services
Affiliation Address:	Not reported
Affiliation City:	Not reported
Affiliation State:	Not reported
Affiliation Country:	Not reported
Affiliation Zip:	Not reported
Affiliation Phone:	Not reported
Affiliation Type Desc:	Parent Corporation
Entity Name:	NYX COSMETICS
Entity Title:	Not reported
Affiliation Address:	Not reported
Affiliation City:	Not reported
Affiliation State:	Not reported
Affiliation Country:	Not reported
Affiliation Zip:	Not reported
Affiliation Phone:	Not reported
Affiliation Type Desc:	Property Owner
Entity Name:	GLP US MANAGEMENT LLC
Entity Title:	Not reported
Affiliation Address:	Two North Riverside Plaza, Suite 2350
Affiliation City:	Chicago
Affiliation State:	IL
Affiliation Country:	United States
Affiliation Zip:	60606
Affiliation Phone:	(312) 940-5300
Affiliation Type Desc:	Legal Owner
Entity Name:	NYX COSMETICS
Entity Title:	Not reported
Affiliation Address:	588 Crenshaw Boulevard
Affiliation City:	Torrance
Affiliation State:	CA
Affiliation Country:	United States



Map ID  
Direction  
Distance  
Elevation

MAP FINDINGS

Site

Database(s)

EDR ID Number  
EPA ID Number

**NYX COSMETICS (Continued)**

**S123079712**

Affiliation Zip: 90503  
Affiliation Phone: (424) 358-6138

Affiliation Type Desc: Operator  
Entity Name: NYX COSMETICS  
Entity Title: Not reported  
Affiliation Address: Not reported  
Affiliation City: Not reported  
Affiliation State: Not reported  
Affiliation Country: Not reported  
Affiliation Zip: Not reported  
Affiliation Phone: (424) 358-6138

Affiliation Type Desc: CUPA District  
Entity Name: Los Angeles County Fire  
Entity Title: Not reported  
Affiliation Address: 5825 Rickenbacker Road  
Affiliation City: Commerce  
Affiliation State: CA  
Affiliation Country: Not reported  
Affiliation Zip: 90040-3027  
Affiliation Phone: (323) 890-4045

**HWTS:**

Name: NYX COSMETICS  
Address: 588 CRENSHAW BLVD  
Address 2: Not reported  
City,State,Zip: TORRANCE, CA 90503  
EPA ID: CAR000267344  
Inactive Date: 06/30/2017  
Create Date: 10/19/2016  
Last Act Date: 12/04/2018  
Mailing Name: Not reported  
Mailing Address: 588 CRENSHAW BLVD  
Mailing Address 2: Not reported  
Mailing City,State,Zip: TORRANCE, CA 90503  
Owner Name: NYX COSMETICS  
Owner Address: 588 CRENSHAW BLVD  
Owner Address 2: Not reported  
Owner City,State,Zip: TORRANCE, CA 90503  
Contact Name: LALITA VEDANTAM  
Contact Address: 133 TERMINAL AVENUE  
Contact Address 2: Not reported  
City,State,Zip: CLARK, NJ 07066

**NAICS:**

EPA ID: CAR000267344  
Create Date: 2016-10-19 11:45:18  
NAICS Code: 49311  
NAICS Description: General Warehousing and Storage  
Issued EPA ID Date: 2016-10-19 11:45:18  
Inactive Date: 2017-06-30 00:00:00  
Facility Name: NYX COSMETICS  
Facility Address: 588 CRENSHAW BLVD  
Facility Address 2: Not reported  
Facility City: TORRANCE

Map ID  
Direction  
Distance  
Elevation

MAP FINDINGS

Site

Database(s)

EDR ID Number  
EPA ID Number

**NYX COSMETICS (Continued)**

**S123079712**

Facility County: 19  
Facility State: CA  
Facility Zip: 90503

20  
NW  
< 1/8  
0.075 mi.  
394 ft.

**STANDARD BRANDS PAINT**  
**4240 190TH ST**  
**, CA**

**CA UST U003805359**  
**N/A**

**Relative:**  
**Higher**  
**Actual:**  
**87 ft.**

**TORRANCE UST:**  
Name: STANDARD BRANDS PAINT  
Address: 4240 190TH ST  
City: Not reported  
Region: TORRANCE  
Facility ID: 3631  
Suite: Not reported  
Facility Status: Inactive

C21  
SE  
< 1/8  
0.077 mi.  
409 ft.

**AAR TECHNICAL SVC CENTER**  
**475 ALASKA AVE**  
**TORRANCE, CA 90503**

**RCRA-SQG 1000133509**  
**CAD982416927**

**Site 2 of 2 in cluster C**

**Relative:**  
**Lower**  
**Actual:**  
**80 ft.**

**RCRA-SQG:**  
Date form received by agency: 1996-09-01 00:00:00.0  
Facility name: AAR TECHNICAL SVC CENTER  
Facility address: 475 ALASKA AVE  
TORRANCE, CA 90503  
EPA ID: CAD982416927  
Mailing address: ALASKA AVE  
TORRANCE, CA 90503  
Contact: Not reported  
Contact address: Not reported  
Not reported  
Contact country: US  
Contact telephone: Not reported  
Contact email: Not reported  
EPA Region: 09  
Classification: Small Small Quantity Generator  
Description: Handler: generates more than 100 and less than 1000 kg of hazardous waste during any calendar month and accumulates less than 6000 kg of hazardous waste at any time; or generates 100 kg or less of hazardous waste during any calendar month, and accumulates more than 1000 kg of hazardous waste at any time

**Owner/Operator Summary:**  
Owner/operator name: NOT REQUIRED  
Owner/operator address: NOT REQUIRED  
NOT REQUIRED, ME 99999  
Owner/operator country: Not reported  
Owner/operator telephone: 415-555-1212  
Owner/operator email: Not reported  
Owner/operator fax: Not reported

Map ID  
Direction  
Distance  
Elevation

MAP FINDINGS

Site

Database(s)

EDR ID Number  
EPA ID Number

**AAR TECHNICAL SVC CENTER (Continued)**

**1000133509**

Owner/operator extension: Not reported  
Legal status: Private  
Owner/Operator Type: Operator  
Owner/Op start date: Not reported  
Owner/Op end date: Not reported

Owner/operator name: AAR CORP  
Owner/operator address: NOT REQUIRED  
NOT REQUIRED, ME 99999

Owner/operator country: Not reported  
Owner/operator telephone: 415-555-1212  
Owner/operator email: Not reported  
Owner/operator fax: Not reported  
Owner/operator extension: Not reported  
Legal status: Private  
Owner/Operator Type: Owner  
Owner/Op start date: Not reported  
Owner/Op end date: Not reported

Handler Activities Summary:

U.S. importer of hazardous waste: No  
Mixed waste (haz. and radioactive): No  
Recycler of hazardous waste: No  
Transporter of hazardous waste: No  
Treater, storer or disposer of HW: No  
Underground injection activity: No  
On-site burner exemption: No  
Furnace exemption: No  
Used oil fuel burner: No  
Used oil processor: No  
User oil refiner: No  
Used oil fuel marketer to burner: No  
Used oil Specification marketer: No  
Used oil transfer facility: No  
Used oil transporter: No

Violation Status: No violations found

**E22**  
**South**  
**< 1/8**  
**0.082 mi.**  
**431 ft.**

**WPC TREATMENT CO INC**  
**2909 OREGON CT UNIT C2**  
**TORRANCE, CA 90503**

**RCRA NonGen / NLR** **1024813726**  
**CAL000305431**

**Site 1 of 10 in cluster E**

**Relative:**  
**Higher**

RCRA NonGen / NLR:

Date form received by agency: 2006-04-12 00:00:00.0

**Actual:**  
**94 ft.**

Facility name: WPC TREATMENT CO INC  
Facility address: 2909 OREGON CT UNIT C2  
TORRANCE, CA 90503

EPA ID: CAL000305431  
Contact: IZUMI OGAWA  
Contact address: 2909 OREGON CT UNIT C2  
TORRANCE, CA 90503

Contact country: Not reported  
Contact telephone: 310-782-8647  
Contact email: IZUMI@WPCTREATMENT.COM  
EPA Region: 09  
Classification: Non-Generator

Map ID  
Direction  
Distance  
Elevation

MAP FINDINGS

Site

Database(s)

EDR ID Number  
EPA ID Number

**WPC TREATMENT CO INC (Continued)**

**1024813726**

Description: Handler: Non-Generators do not presently generate hazardous waste

Owner/Operator Summary:

Owner/operator name: WPC TREATMENT CO INC  
Owner/operator address: 2909 OREGON CT UNIT C2  
TORRANCE, CA 90503

Owner/operator country: Not reported  
Owner/operator telephone: 310-782-8647  
Owner/operator email: Not reported  
Owner/operator fax: Not reported  
Owner/operator extension: Not reported  
Legal status: Other  
Owner/Operator Type: Owner  
Owner/Op start date: Not reported  
Owner/Op end date: Not reported

Owner/operator name: IZUMI OGAWA  
Owner/operator address: 2909 OREGON CT UNIT C2  
TORRANCE, CA 90503

Owner/operator country: Not reported  
Owner/operator telephone: 310-782-8647  
Owner/operator email: Not reported  
Owner/operator fax: Not reported  
Owner/operator extension: Not reported  
Legal status: Other  
Owner/Operator Type: Operator  
Owner/Op start date: Not reported  
Owner/Op end date: Not reported

Handler Activities Summary:

U.S. importer of hazardous waste: No  
Mixed waste (haz. and radioactive): No  
Recycler of hazardous waste: No  
Transporter of hazardous waste: Yes  
Treater, storer or disposer of HW: No  
Underground injection activity: No  
On-site burner exemption: No  
Furnace exemption: No  
Used oil fuel burner: No  
Used oil processor: No  
User oil refiner: No  
Used oil fuel marketer to burner: No  
Used oil Specification marketer: No  
Used oil transfer facility: No  
Used oil transporter: No

Violation Status: No violations found

Map ID  
Direction  
Distance  
Elevation

MAP FINDINGS

Site

Database(s)

EDR ID Number  
EPA ID Number

**E23**  
**South**  
**< 1/8**  
**0.082 mi.**  
**431 ft.**

**CHILL-TEK INC**  
**2909 OREGON CT., C3**  
**TORRANCE, CA 90503**

**RCRA NonGen / NLR**    **1010313337**  
**CAL000290965**

**Site 2 of 10 in cluster E**

**Relative:**  
**Higher**

RCRA NonGen / NLR:

**Actual:**  
**94 ft.**

Date form received by agency: 2010-02-22 00:00:00.0  
Facility name: CHILL-TEK INC  
Site name: CHILL-TEK, INC.  
Facility address: 2909 OREGON CT., C3  
TORRANCE, CA 90503  
EPA ID: CAL000290965  
Mailing address: P.O. BOX 1985  
MANHATTAN BEACH, CA 90267  
Contact: MICHAEL GERHART  
Contact address: P.O. BOX 1985  
MANHATTAN BEACH, CA 90267  
Contact country: US  
Contact telephone: 310-787-7033  
Contact email: CHILLTEK22@AOL.COM  
EPA Region: 09  
Classification: Non-Generator  
Description: Handler: Non-Generators do not presently generate hazardous waste

Owner/Operator Summary:

Owner/operator name: CHILL-TEK, INC.  
Owner/operator address: OREGON CT., C3  
TORRANCE, CA 90503  
Owner/operator country: US  
Owner/operator telephone: 310-787-7033  
Owner/operator email: Not reported  
Owner/operator fax: Not reported  
Owner/operator extension: Not reported  
Legal status: Private  
Owner/Operator Type: Operator  
Owner/Op start date: 1999-03-15 00:00:00.  
Owner/Op end date: Not reported

Owner/operator name: CHILL-TEK, INC.  
Owner/operator address: OREGON CT., C3  
TORRANCE, CA 90503  
Owner/operator country: US  
Owner/operator telephone: 310-787-7033  
Owner/operator email: Not reported  
Owner/operator fax: Not reported  
Owner/operator extension: Not reported  
Legal status: Private  
Owner/Operator Type: Owner  
Owner/Op start date: 1999-03-15 00:00:00.  
Owner/Op end date: Not reported

Handler Activities Summary:

U.S. importer of hazardous waste: No  
Mixed waste (haz. and radioactive): No  
Recycler of hazardous waste: No  
Transporter of hazardous waste: No  
Treater, storer or disposer of HW: No

Map ID  
Direction  
Distance  
Elevation

MAP FINDINGS

Site

Database(s)

EDR ID Number  
EPA ID Number

**CHILL-TEK INC (Continued)**

**1010313337**

Underground injection activity: No  
On-site burner exemption: No  
Furnace exemption: No  
Used oil fuel burner: No  
Used oil processor: No  
Used oil refiner: No  
Used oil fuel marketer to burner: No  
Used oil Specification marketer: No  
Used oil transfer facility: No  
Used oil transporter: No

Historical Generators:

Date form received by agency: 2008-02-25 00:00:00.0

Site name: CHILL-TEK, INC.

Classification: Large Quantity Generator

Date form received by agency: 2006-05-01 00:00:00.0

Site name: CHILL-TEK, INC.

Classification: Conditionally Exempt Small Quantity Generator

Date form received by agency: 2005-02-09 00:00:00.0

Site name: CHILL-TEK INC

Classification: Not a generator, verified

Hazardous Waste Summary:

. Waste code: F002

. Waste name: THE FOLLOWING SPENT HALOGENATED SOLVENTS: TETRACHLOROETHYLENE, METHYLENE CHLORIDE, TRICHLOROETHYLENE, 1,1,1-TRICHLOROETHANE, CHLOROBENZENE, 1,1,2-TRICHLORO-1,2,2-TRIFLUOROETHANE, ORTHO-DICHLOROBENZENE, TRICHLOROFLUOROMETHANE, AND 1,1,2, TRICHLOROETHANE; ALL SPENT SOLVENT MIXTURES/BLENDS CONTAINING, BEFORE USE, A TOTAL OF TEN PERCENT OR MORE (BY VOLUME) OF ONE OR MORE OF THE ABOVE HALOGENATED SOLVENTS OR THOSE SOLVENTS LISTED IN F001, F004, AND F005; AND STILL BOTTOMS FROM THE RECOVERY OF THESE SPENT SOLVENTS AND SPENT SOLVENT MIXTURES.

Violation Status: No violations found

**E24**  
**South**  
**< 1/8**  
**0.082 mi.**  
**431 ft.**

**SHOWA AMERICAN INC**  
**2909 OREGON CT A-Z**  
**TORRANCE, CA 90503**

**Site 3 of 10 in cluster E**

**RCRA NonGen / NLR** **1000434977**  
**FINDS** **CAD981695786**  
**ECHO**

**Relative:**  
**Higher**

RCRA NonGen / NLR:

Date form received by agency: 1998-07-30 00:00:00.0

Facility name: SHOWA AMERICAN INC

Facility address: 2909 OREGON CT A-Z  
TORRANCE, CA 90503

EPA ID: CAD981695786

Mailing address: 2909 OREGON CT A-Z  
TORRANCE, CA 90503

Contact: JERRY BODNAR

Contact address: 2909 OREGON CT A-Z  
TORRANCE, CA 90503

Contact country: US

Contact telephone: 310-370-2014

Map ID  
Direction  
Distance  
Elevation

MAP FINDINGS

Site

Database(s)

EDR ID Number  
EPA ID Number

**SHOWA AMERICAN INC (Continued)**

**1000434977**

Contact email: Not reported  
EPA Region: 09  
Classification: Non-Generator  
Description: Handler: Non-Generators do not presently generate hazardous waste

**Owner/Operator Summary:**

Owner/operator name: SHOWA MANUF JAPAN  
Owner/operator address: NOT REQUIRED  
NOT REQUIRED, ME 99999

Owner/operator country: Not reported  
Owner/operator telephone: 415-555-1212  
Owner/operator email: Not reported  
Owner/operator fax: Not reported  
Owner/operator extension: Not reported  
Legal status: Private  
Owner/Operator Type: Owner  
Owner/Op start date: Not reported  
Owner/Op end date: Not reported

Owner/operator name: NOT REQUIRED  
Owner/operator address: NOT REQUIRED  
NOT REQUIRED, ME 99999

Owner/operator country: Not reported  
Owner/operator telephone: 415-555-1212  
Owner/operator email: Not reported  
Owner/operator fax: Not reported  
Owner/operator extension: Not reported  
Legal status: Private  
Owner/Operator Type: Operator  
Owner/Op start date: Not reported  
Owner/Op end date: Not reported

**Handler Activities Summary:**

U.S. importer of hazardous waste: No  
Mixed waste (haz. and radioactive): No  
Recycler of hazardous waste: No  
Transporter of hazardous waste: No  
Treater, storer or disposer of HW: No  
Underground injection activity: No  
On-site burner exemption: No  
Furnace exemption: No  
Used oil fuel burner: No  
Used oil processor: No  
User oil refiner: No  
Used oil fuel marketer to burner: No  
Used oil Specification marketer: No  
Used oil transfer facility: No  
Used oil transporter: No

Violation Status: No violations found

**FINDS:**

Registry ID: 110002755938  
Facility URL: [http://ofmpub.epa.gov/enviro/fii\\_query\\_detail.disp\\_program\\_facility?p\\_registry\\_id=110002755938](http://ofmpub.epa.gov/enviro/fii_query_detail.disp_program_facility?p_registry_id=110002755938)

Environmental Interest/Information System:

Map ID  
 Direction  
 Distance  
 Elevation

MAP FINDINGS

Site

Database(s)

EDR ID Number  
 EPA ID Number

**SHOWA AMERICAN INC (Continued)**

**1000434977**

RCRAInfo is a national information system that supports the Resource Conservation and Recovery Act (RCRA) program through the tracking of events and activities related to facilities that generate, transport, and treat, store, or dispose of hazardous waste. RCRAInfo allows RCRA program staff to track the notification, permit, compliance, and corrective action activities required under RCRA.

[Click this hyperlink](#) while viewing on your computer to access additional FINDS: detail in the EDR Site Report.

**ECHO:**

Envid: 1000434977  
 Registry ID: 110002755938  
 DFR URL: <http://echo.epa.gov/detailed-facility-report?fid=110002755938>  
 Name: SHOWA AMERICAN INC  
 Address: 2909 OREGON CT A-Z  
 City,State,Zip: TORRANCE, CA 90503

**F25  
 NW  
 < 1/8  
 0.083 mi.  
 436 ft.**

**UCC/LINDE DIVISION  
 19200 HAWTHORNE BLVD  
 TORRANCE, CA 90503**

**CA LUST S102439520  
 N/A**

**Site 1 of 9 in cluster F**

**Relative:  
 Higher  
 Actual:  
 95 ft.**

**LUST REG 4:**  
 Region: 4  
 Regional Board: 04  
 County: Los Angeles  
 Facility Id: 905030134  
 Status: Preliminary site assessment workplan submitted  
 Substance: Acetone, etc.  
 Substance Quantity: Not reported  
 Local Case No: Not reported  
 Case Type: Soil  
 Abatement Method Used at the Site: Not reported  
 Global ID: T0603701471  
 W Global ID: Not reported  
 Staff: UNK  
 Local Agency: 19038  
 Cross Street: 190TH  
 Enforcement Type: Not reported  
 Date Leak Discovered: 12/8/1986  
 Date Leak First Reported: 12/18/1986  
 Date Leak Record Entered: 1/1/1987  
 Date Confirmation Began: Not reported  
 Date Leak Stopped: Not reported  
 Date Case Last Changed on Database: 8/14/1987  
 Date the Case was Closed: Not reported  
 How Leak Discovered: OM  
 How Leak Stopped: Not reported  
 Cause of Leak: Other Cause  
 Leak Source: Other Source  
 Operator: UCC/LINDE  
 Water System: Not reported  
 Well Name: Not reported  
 Approx. Dist To Production Well (ft): 5063.8059843589659325446183587  
 Source of Cleanup Funding: Other Source  
 Preliminary Site Assessment Workplan Submitted: 8/14/1987



Map ID  
 Direction  
 Distance  
 Elevation

MAP FINDINGS

Site

Database(s)

EDR ID Number  
 EPA ID Number

**UCC/LINDE DIVISION (Continued)**

**S102439520**

Preliminary Site Assessment Began:	Not reported
Pollution Characterization Began:	Not reported
Remediation Plan Submitted:	Not reported
Remedial Action Underway:	Not reported
Post Remedial Action Monitoring Began:	Not reported
Enforcement Action Date:	Not reported
Historical Max MTBE Date:	Not reported
Hist Max MTBE Conc in Groundwater:	Not reported
Hist Max MTBE Conc in Soil:	Not reported
Significant Interim Remedial Action Taken:	Not reported
GW Qualifier:	Not reported
Soil Qualifier:	Not reported
Organization:	Not reported
Owner Contact:	Not reported
Responsible Party:	UCC/LINDE DIVISION
RP Address:	19200 HAWTHORNE BOULEVARD, TORRANCE, CA 90503
Program:	LUST
Lat/Long:	33.8565363 / -1
Local Agency Staff:	RVB
Beneficial Use:	Not reported
Priority:	Not reported
Cleanup Fund Id:	Not reported
Suspended:	Not reported
Assigned Name:	Not reported
Summary:	THE PLAN OF INVESTIGATION IS BEING PREPARED. THIS PLAN INCLUDE TO DETERMINE WHERE THE LEAK OCCURED, HOW EXTENSIVE IS THE CONTAMINATION AND WHAT OPTIONS ARE AVAILABLE TO CLEAN UP THE SPILL

**F26  
 NW  
 < 1/8  
 0.083 mi.  
 436 ft.**

**PRAXAIR DISTRIBUTION INC - TORRANCE  
 19200 HAWTHORNE BLVD  
 TORRANCE, CA 90503  
 Site 2 of 9 in cluster F**

**CA CERS HAZ WASTE S121775140  
 CA CERS N/A**

**Relative:  
 Higher  
 Actual:  
 95 ft.**

<b>CERS HAZ WASTE:</b>	
Name:	PRAXAIR DISTRIBUTION INC - TORRANCE
Address:	19200 HAWTHORNE BLVD
City,State,Zip:	TORRANCE, CA 90503
Site ID:	399838
CERS ID:	10128007
CERS Description:	Hazardous Waste Generator
<b>CERS:</b>	
Name:	PRAXAIR DISTRIBUTION INC
Address:	19200 HAWTHORNE BLVD
City,State,Zip:	TORRANCE, CA 90503
Site ID:	58432
CERS ID:	90503NNCRB19200
CERS Description:	Toxic Release Inventory
<b>Affiliation:</b>	
Affiliation Type Desc:	Public Contact
Entity Name:	DOUG GRANT
Entity Title:	Not reported
Affiliation Address:	Not reported
Affiliation City:	Not reported
Affiliation State:	Not reported
Affiliation Country:	Not reported

Map ID  
Direction  
Distance  
Elevation

MAP FINDINGS

Site

Database(s)

EDR ID Number  
EPA ID Number

**PRAXAIR DISTRIBUTION INC - TORRANCE (Continued)**

**S121775140**

Affiliation Zip: 905031505  
Affiliation Phone: 3105427300

Affiliation Type Desc: Company Official  
Entity Name: James Casey  
Entity Title: Safety Manager  
Affiliation Address: Not reported  
Affiliation City: Not reported  
Affiliation State: Not reported  
Affiliation Country: Not reported  
Affiliation Zip: 905031505  
Affiliation Phone: Not reported

Affiliation Type Desc: Technical Contact  
Entity Name: JIM CASEY  
Entity Title: Not reported  
Affiliation Address: Not reported  
Affiliation City: Not reported  
Affiliation State: Not reported  
Affiliation Country: Not reported  
Affiliation Zip: 905031505  
Affiliation Phone: 6107587222

Affiliation Type Desc: Parent Company  
Entity Name: Praxair Inc  
Entity Title: Not reported  
Affiliation Address: Not reported  
Affiliation City: Not reported  
Affiliation State: Not reported  
Affiliation Country: Not reported  
Affiliation Zip: 905031505  
Affiliation Phone: Not reported

Name: PRAXAIR DISTRIBUTION INC - TORRANCE  
Address: 19200 HAWTHORNE BLVD  
City,State,Zip: TORRANCE, CA 90503  
Site ID: 399838  
CERS ID: 10128007  
CERS Description: Chemical Storage Facilities

Violations:

Site ID: 399838  
Site Name: Praxair Distribution Inc - Torrance  
Violation Date: 04-14-2016  
Citation: 22 CCR 12 66262.34(f) - California Code of Regulations, Title 22, Chapter 12, Section(s) 66262.34(f)  
Violation Description: Failure to properly label hazardous waste accumulation containers with the following requirements: "Hazardous Waste", name and address of the generator, physical and chemical characteristics of the Hazardous Waste, and starting accumulation date.  
Violation Notes: Returned to compliance on 04/14/2016. OBSERVATION: Containers of water/oil, waste aerosols,waste latex, used oil, and waste absorbent had hazardous labels that did not indicate the hazardous properties. All hazardous waste containers shall be marked with the following information: 1) the words G Hazardous WasteG ; 2) name and address of generator; 3) hazardous properties; 4) physical state; 5) composition (contents); and 6) accumulation start date. CORRECTIVE ACTION: None.

Map ID  
Direction  
Distance  
Elevation

MAP FINDINGS

Site

Database(s)

EDR ID Number  
EPA ID Number

**PRAXAIR DISTRIBUTION INC - TORRANCE (Continued)**

**S121775140**

Violation Division: Los Angeles County Fire Department  
Violation Program: HW  
Violation Source: CERS  
The hazardous waste containers were marked with all the required information at the time of inspection.

Evaluation:  
Eval General Type: Compliance Evaluation Inspection  
Eval Date: 04-14-2016  
Violations Found: Yes  
Eval Type: Routine done by local agency  
Eval Notes: James Ayoub, Plant Manager  
Eval Division: Los Angeles County Fire Department  
Eval Program: HW  
Eval Source: CERS

Eval General Type: Compliance Evaluation Inspection  
Eval Date: 10-09-2018  
Violations Found: No  
Eval Type: Routine done by local agency  
Eval Notes: Consent given by James Ayoub  
Eval Division: Torrance Fire Department  
Eval Program: HMRRP  
Eval Source: CERS

Eval General Type: Compliance Evaluation Inspection  
Eval Date: 11-12-2019  
Violations Found: No  
Eval Type: Routine done by local agency  
Eval Notes: Consent given by James Ayoub  
Eval Division: Torrance Fire Department  
Eval Program: HMRRP  
Eval Source: CERS

Eval General Type: Compliance Evaluation Inspection  
Eval Date: 03-20-2013  
Violations Found: No  
Eval Type: Routine done by local agency  
Eval Notes: Inspected by S. Uyehara, HMS II Consent by Ron Lim  
Eval Division: Los Angeles County Fire Department  
Eval Program: HW  
Eval Source: CERS

Eval General Type: Compliance Evaluation Inspection  
Eval Date: 10-31-2017  
Violations Found: No  
Eval Type: Routine done by local agency  
Eval Notes: Annual inspection  
Eval Division: Torrance Fire Department  
Eval Program: HMRRP  
Eval Source: CERS

Eval General Type: Compliance Evaluation Inspection  
Eval Date: 10-29-2014  
Violations Found: No  
Eval Type: Routine done by local agency  
Eval Notes: 2014 CERS submittal complete.

Map ID  
Direction  
Distance  
Elevation

MAP FINDINGS

Site

Database(s)

EDR ID Number  
EPA ID Number

**PRAXAIR DISTRIBUTION INC - TORRANCE (Continued)**

**S121775140**

Eval Division: Torrance Fire Department  
Eval Program: HMRRP  
Eval Source: CERS

Eval General Type: Compliance Evaluation Inspection  
Eval Date: 11-22-2011  
Violations Found: No  
Eval Type: Routine done by local agency  
Eval Notes: Not reported  
Eval Division: Torrance Fire Department  
Eval Program: HMRRP  
Eval Source: CERS

Coordinates:

Site ID: 399838  
Facility Name: Praxair Distribution Inc - Torrance  
Env Int Type Code: HMBP  
Program ID: 10128007  
Coord Name: Not reported  
Ref Point Type Desc: Unknown  
Latitude: 33.856747  
Longitude: -118.352539

Affiliation:

Affiliation Type Desc: Environmental Contact  
Entity Name: HECTOR AGUILAR  
Entity Title: Not reported  
Affiliation Address: 19200 Hawthorne Blvd  
Affiliation City: Torrance  
Affiliation State: CA  
Affiliation Country: Not reported  
Affiliation Zip: 90503  
Affiliation Phone: Not reported

Affiliation Type Desc: Identification Signer  
Entity Name: James Ayoub  
Entity Title: Plant Manager  
Affiliation Address: Not reported  
Affiliation City: Not reported  
Affiliation State: Not reported  
Affiliation Country: Not reported  
Affiliation Zip: Not reported  
Affiliation Phone: Not reported

Affiliation Type Desc: Operator  
Entity Name: PRAXAIR DISTRIBUTION INC.  
Entity Title: Not reported  
Affiliation Address: Not reported  
Affiliation City: Not reported  
Affiliation State: Not reported  
Affiliation Country: Not reported  
Affiliation Zip: Not reported  
Affiliation Phone: (310) 542-7300

Affiliation Type Desc: Document Preparer  
Entity Name: James Ayoub

Map ID  
Direction  
Distance  
Elevation

MAP FINDINGS

Site

Database(s)

EDR ID Number  
EPA ID Number

**PRAXAIR DISTRIBUTION INC - TORRANCE (Continued)**

**S121775140**

Entity Title: Not reported  
Affiliation Address: Not reported  
Affiliation City: Not reported  
Affiliation State: Not reported  
Affiliation Country: Not reported  
Affiliation Zip: Not reported  
Affiliation Phone: Not reported

Affiliation Type Desc: Facility Mailing Address  
Entity Name: Mailing Address  
Entity Title: Not reported  
Affiliation Address: 19200 HAWTHORNE BLVD  
Affiliation City: TORRANCE  
Affiliation State: CA  
Affiliation Country: Not reported  
Affiliation Zip: 90503  
Affiliation Phone: Not reported

Affiliation Type Desc: Parent Corporation  
Entity Name: Praxair Distribution, Inc.  
Entity Title: Not reported  
Affiliation Address: Not reported  
Affiliation City: Not reported  
Affiliation State: Not reported  
Affiliation Country: Not reported  
Affiliation Zip: Not reported  
Affiliation Phone: Not reported

Affiliation Type Desc: CUPA District  
Entity Name: Los Angeles County Fire  
Entity Title: Not reported  
Affiliation Address: 5825 Rickenbacker Road  
Affiliation City: Commerce  
Affiliation State: CA  
Affiliation Country: Not reported  
Affiliation Zip: 90040-3027  
Affiliation Phone: (323) 890-4045

Affiliation Type Desc: Legal Owner  
Entity Name: Praxair Distribution  
Entity Title: Not reported  
Affiliation Address: 19200 HAWTHORNE BLVD  
Affiliation City: TORRANCE  
Affiliation State: CA  
Affiliation Country: United States  
Affiliation Zip: 90503  
Affiliation Phone: (310) 542-7300

Map ID  
Direction  
Distance  
Elevation

MAP FINDINGS

Site

Database(s)

EDR ID Number  
EPA ID Number

F27  
NW  
< 1/8  
0.083 mi.  
436 ft.

PRAXAIR DISTRIBUTION, INC  
19200 HAWTHORNE BLVD  
TORRANCE, CA 90503

Site 3 of 9 in cluster F

CA SWEEPS UST  
CA FID UST  
RCRA NonGen / NLR  
FINDS  
ECHO

1000185567  
CAD000625863

Relative:  
Higher  
Actual:  
95 ft.

SWEEPS UST:  
Name: LINDE GASES OF SO. CALIF., INC  
Address: 19200 S HAWTHORNE BLVD  
City: TORRANCE  
Status: Active  
Comp Number: 486  
Number: 1  
Board Of Equalization: 44-010595  
Referral Date: 04-06-92  
Action Date: 04-06-92  
Created Date: 02-29-88  
Owner Tank Id: UT412AC01  
SWRCB Tank Id: 19-038-000486-000001  
Tank Status: A  
Capacity: 7500  
Active Date: 04-16-93  
Tank Use: CHEMICAL  
STG: P  
Content: ACETONE  
Number Of Tanks: 2

Name: LINDE GASES OF SO. CALIF., INC  
Address: 19200 S HAWTHORNE BLVD  
City: TORRANCE  
Status: Active  
Comp Number: 486  
Number: 1  
Board Of Equalization: 44-010595  
Referral Date: 04-06-92  
Action Date: 04-06-92  
Created Date: 02-29-88  
Owner Tank Id: UT412DE03  
SWRCB Tank Id: 19-038-000486-000003  
Tank Status: A  
Capacity: 2400  
Active Date: 04-16-93  
Tank Use: M.V. FUEL  
STG: P  
Content: DIESEL  
Number Of Tanks: Not reported

Name: LINDE GASES OF SO. CALIF., INC  
Address: 19200 S HAWTHORNE BLVD  
City: TORRANCE  
Status: Not reported  
Comp Number: 486  
Number: Not reported  
Board Of Equalization: 44-010595  
Referral Date: Not reported  
Action Date: Not reported  
Created Date: Not reported  
Owner Tank Id: Not reported  
SWRCB Tank Id: 19-038-000486-000002

Map ID  
Direction  
Distance  
Elevation

MAP FINDINGS

Site

Database(s)

EDR ID Number  
EPA ID Number

**PRAXAIR DISTRIBUTION, INC (Continued)**

**1000185567**

Tank Status: Not reported  
Capacity: 10000  
Active Date: Not reported  
Tank Use: M.V. FUEL  
STG: PRODUCT  
Content: DIESEL  
Number Of Tanks: 1

CA FID UST:

Facility ID: 19001204  
Regulated By: UTNKA  
Regulated ID: 00000486  
Cortese Code: Not reported  
SIC Code: Not reported  
Facility Phone: 3103711254  
Mail To: Not reported  
Mailing Address: 19200 S HAWTHORNE BLVD  
Mailing Address 2: Not reported  
Mailing City,St,Zip: TORRANCE 90503  
Contact: Not reported  
Contact Phone: Not reported  
DUNs Number: Not reported  
NPDES Number: Not reported  
EPA ID: Not reported  
Comments: Not reported  
Status: Active

RCRA NonGen / NLR:

Date form received by agency: 2008-08-05 00:00:00.0  
Facility name: PRAXAIR DISTRIBUTION, INC  
Site name: PRAXAIR DISTRIBUTION INC  
Facility address: 19200 HAWTHORNE BLVD  
TORRANCE, CA 90503  
EPA ID: CAD000625863  
Contact: FRED W CASEY  
Contact address: 19200 HAWTHORNE BLVD  
TORRANCE, CA 90503  
Contact country: US  
Contact telephone: 310-542-7300  
Telephone ext.: 4252  
Contact email: FRED\_CASEY@PRAXAIR.COM  
EPA Region: 09  
Land type: Facility is not located on Indian land. Additional information is not known.  
Classification: Non-Generator  
Description: Handler: Non-Generators do not presently generate hazardous waste

Owner/Operator Summary:

Owner/operator name: PRAXAIR DIST INC  
Owner/operator address: 19200 HAWTHORNE BLVD  
TORRANCE, CA 90503  
Owner/operator country: US  
Owner/operator telephone: Not reported  
Owner/operator email: Not reported  
Owner/operator fax: Not reported  
Owner/operator extension: Not reported  
Legal status: Private

Map ID  
Direction  
Distance  
Elevation

MAP FINDINGS

Site

Database(s)

EDR ID Number  
EPA ID Number

**PRAXAIR DISTRIBUTION, INC (Continued)**

**1000185567**

Owner/Operator Type: Owner  
Owner/Op start date: 1997-04-01 00:00:00.  
Owner/Op end date: Not reported

Owner/operator name: PRAXAIR DIST INC  
Owner/operator address: Not reported  
Not reported

Owner/operator country: Not reported  
Owner/operator telephone: Not reported  
Owner/operator email: Not reported  
Owner/operator fax: Not reported  
Owner/operator extension: Not reported  
Legal status: Private  
Owner/Operator Type: Operator  
Owner/Op start date: 1997-04-01 00:00:00.  
Owner/Op end date: Not reported

Handler Activities Summary:

U.S. importer of hazardous waste: No  
Mixed waste (haz. and radioactive): No  
Recycler of hazardous waste: No  
Transporter of hazardous waste: No  
Treater, storer or disposer of HW: No  
Underground injection activity: No  
On-site burner exemption: No  
Furnace exemption: No  
Used oil fuel burner: No  
Used oil processor: No  
User oil refiner: No  
Used oil fuel marketer to burner: No  
Used oil Specification marketer: No  
Used oil transfer facility: No  
Used oil transporter: No

Historical Generators:

Date form received by agency: 2004-09-10 00:00:00.0  
Site name: PRAXAIR DISTRIBUTION INC  
Classification: Small Quantity Generator

Date form received by agency: 1997-07-15 00:00:00.0  
Site name: PRAXAIR DISTRIBUTION INC  
Classification: Large Quantity Generator

Date form received by agency: 1982-07-23 00:00:00.0  
Site name: PRAXAIR DISTRIBUTION, INC  
Classification: Not a generator, verified

Hazardous Waste Summary:

. Waste code: D001  
. Waste name: IGNITABLE WASTE  
  
. Waste code: D002  
. Waste name: CORROSIVE WASTE  
  
. Waste code: D004



Map ID  
Direction  
Distance  
Elevation

MAP FINDINGS

Site

Database(s)

EDR ID Number  
EPA ID Number

**PRAXAIR DISTRIBUTION, INC (Continued)**

**1000185567**

- . Waste name: ARSENIC
- . Waste code: D006
- . Waste name: CADMIUM
- . Waste code: D007
- . Waste name: CHROMIUM
- . Waste code: D008
- . Waste name: LEAD
- . Waste code: D009
- . Waste name: MERCURY
- . Waste code: F002
- . Waste name: THE FOLLOWING SPENT HALOGENATED SOLVENTS: TETRACHLOROETHYLENE, METHYLENE CHLORIDE, TRICHLOROETHYLENE, 1,1,1-TRICHLOROETHANE, CHLOROBENZENE, 1,1,2-TRICHLORO-1,2,2-TRIFLUOROETHANE, ORTHO-DICHLOROBENZENE, TRICHLOROFLUOROMETHANE, AND 1,1,2, TRICHLOROETHANE; ALL SPENT SOLVENT MIXTURES/BLENDS CONTAINING, BEFORE USE, A TOTAL OF TEN PERCENT OR MORE (BY VOLUME) OF ONE OR MORE OF THE ABOVE HALOGENATED SOLVENTS OR THOSE SOLVENTS LISTED IN F001, F004, AND F005; AND STILL BOTTOMS FROM THE RECOVERY OF THESE SPENT SOLVENTS AND SPENT SOLVENT MIXTURES.

Violation Status: No violations found

**FINDS:**

Registry ID: 110000917820  
Facility URL: [http://ofmpub.epa.gov/enviro/fii\\_query\\_detail.disp\\_program\\_facility?p\\_registry\\_id=110000917820](http://ofmpub.epa.gov/enviro/fii_query_detail.disp_program_facility?p_registry_id=110000917820)

**Environmental Interest/Information System:**

NCDB (National Compliance Data Base) supports implementation of the Federal Insecticide, Fungicide, and Rodenticide Act (FIFRA) and the Toxic Substances Control Act (TSCA). The system tracks inspections in regions and states with cooperative agreements, enforcement actions, and settlements.

**AIR EMISSIONS CLASSIFICATION UNKNOWN**

US EPA TRIS (Toxics Release Inventory System) contains information from facilities on the amounts of over 300 listed toxic chemicals that these facilities release directly to air, water, land, or that are transported off-site.

California Hazardous Waste Tracking System - Datamart (HWTS-DATAMART) provides California with information on hazardous waste shipments for generators, transporters, and treatment, storage, and disposal facilities.

RCRAInfo is a national information system that supports the Resource Conservation and Recovery Act (RCRA) program through the tracking of events and activities related to facilities that generate, transport, and treat, store, or dispose of hazardous waste. RCRAInfo allows RCRA program staff to track the notification, permit, compliance, and corrective action activities required under RCRA.

**STATE MASTER**

SSTS (Section Seven Tracking System ) evolved from the FIFRA and TSCA Enforcement System (FATES). SSTS tracks the registration of all pesticide-producing establishments and tracks annually the types and amounts of pesticides, active ingredients, and related devices that

Map ID  
 Direction  
 Distance  
 Elevation

MAP FINDINGS

Site

Database(s)

EDR ID Number  
 EPA ID Number

**PRAXAIR DISTRIBUTION, INC (Continued)**

**1000185567**

are produced, sold, or distributed each year.

[Click this hyperlink](#) while viewing on your computer to access additional FINDS: detail in the EDR Site Report.

**ECHO:**

Envid: 1000185567  
 Registry ID: 110000917820  
 DFR URL: <http://echo.epa.gov/detailed-facility-report?fid=110000917820>  
 Name: PRAXAIR DISTRIBUTION INC  
 Address: 19200 HAWTHORNE BLVD.  
 City,State,Zip: TORRANCE, CA 90503

**F28  
 NW  
 < 1/8  
 0.083 mi.  
 436 ft.**

**UCC/LINDE DIVISION  
 19200 HAWTHORNE  
 TORRANCE, CA 90503  
 Site 4 of 9 in cluster F**

**CA CPS-SLIC S100278887  
 CA CHMIRS N/A  
 CA HIST CORTESE  
 LA Co. Site Mitigation  
 CA CERS**

**Relative:  
 Higher  
 Actual:  
 95 ft.**

**CPS-SLIC:**  
 Name: UCC/LINDE DIVISION  
 Address: 19200 HAWTHORNE BLVD  
 City,State,Zip: TORRANCE, CA 90503  
 Region: STATE  
**Facility Status: Open - Site Assessment**  
 Status Date: 09/15/1995  
 Global Id: T0603701471  
 Lead Agency: LA CNTY FIRE DEPT. (BILLING AND UST)  
 Lead Agency Case Number: TT  
 Latitude: 33.8565363  
 Longitude: -118.3535482  
 Case Type: Cleanup Program Site  
 Case Worker: Not reported  
 Local Agency: TORRANCE, CITY OF  
 RB Case Number: 905030134  
 File Location: Not reported  
 Potential Media Affected: Soil  
 Potential Contaminants of Concern: Acetone  
 Site History: This case was referred to LACO by the LARWQCB on 09/15/1995 for remedial oversight.

Click here to access the California GeoTracker records for this facility:

**CHMIRS:**

Name: Not reported  
 Address: 19200 HAWTHORNE AVE  
 City,State,Zip: TORRANCE, CA 90503-1505  
 OES Incident Number: 802038  
 OES notification: Not reported  
 OES Date: Not reported  
 OES Time: Not reported  
**Date Completed: 29-JUN-88**  
 Property Use: 762  
 Agency Id Number: 19200  
 Agency Incident Number: 2038  
 Time Notified: 1250  
 Time Completed: 1250  
 Surrounding Area: 700

Map ID  
Direction  
Distance  
Elevation

MAP FINDINGS

Site

Database(s)

EDR ID Number  
EPA ID Number

UCC/LINDE DIVISION (Continued)

S100278887

Estimated Temperature: 78  
Property Management: P  
More Than Two Substances Involved?: N  
Resp Agency Personel # Of Decontaminated: Not reported  
Responding Agency Personel # Of Injuries: Not reported  
Responding Agency Personel # Of Fatalities: Not reported  
Others Number Of Decontaminated: Not reported  
Others Number Of Injuries: Not reported  
Others Number Of Fatalities: Not reported  
Vehicle Make/year: Not reported  
Vehicle License Number: Not reported  
Vehicle State: Not reported  
Vehicle Id Number: Not reported  
CA DOT PUC/ICC Number: Not reported  
Company Name: Not reported  
Reporting Officer Name/ID: BATTALION CHIEF G GOINS  
Report Date: 29-JUN-88  
Facility Telephone: 213 618-2920  
Waterway Involved: Not reported  
Waterway: Not reported  
Spill Site: Not reported  
Cleanup By: Not reported  
Containment: Not reported  
What Happened: Not reported  
Type: Not reported  
Measure: Not reported  
Other: Not reported  
Date/Time: Not reported  
Year: 88-92  
Agency: Not reported  
Incident Date: 29-JUN-88  
Admin Agency: Not reported  
Amount: Not reported  
Contained: Not reported  
Site Type: Not reported  
E Date: Not reported  
Substance: Not reported  
Unknown: Not reported  
Substance #2: Not reported  
Substance #3: Not reported  
Evacuations: Not reported  
Number of Injuries: Not reported  
Number of Fatalities: Not reported  
#1 Pipeline: Not reported  
#2 Pipeline: Not reported  
#3 Pipeline: Not reported  
#1 Vessel >= 300 Tons: Not reported  
#2 Vessel >= 300 Tons: Not reported  
#3 Vessel >= 300 Tons: Not reported  
Evacs: Not reported  
Injuries: Not reported  
Fatafs: Not reported  
Comments: Y  
Description: Not reported

HIST CORTESE:  
edr\_fname:

UCC/LINDE DIVISION

Map ID  
Direction  
Distance  
Elevation

MAP FINDINGS

Site

Database(s)

EDR ID Number  
EPA ID Number

**UCC/LINDE DIVISION (Continued)**

**S100278887**

edr\_fadd1: 19200 HAWTHORNE  
City,State,Zip: TORRANCE, CA 90503  
Region: CORTESE  
Facility County Code: 19  
Reg By: LTNKA  
Reg Id: 905030134

LA Co. Site Mitigation:

Name: ALTAIR GASES & EQUIP./PRAXAIR  
Address: 19200 HAWTHORNE BLVD  
City,State,Zip: TORRANCE, CA 90503  
Facility ID: FA0013363  
Status: Not reported  
Site ID: SD0010532  
Jurisdiction: County  
Case ID: RO0010532  
Abated: Yes  
Assigned To: GB  
Entered Date: 05/11/2004  
Abated Date: 05/06/1996

CERS:

Name: UCC/LINDE DIVISION  
Address: 19200 HAWTHORNE BLVD  
City,State,Zip: TORRANCE, CA 90503  
Site ID: 228516  
CERS ID: T0603701471  
CERS Description: Cleanup Program Site

Affiliation:

Affiliation Type Desc: Local Agency Caseworker  
Entity Name: KENNETH LEW - TORRANCE, CITY OF  
Entity Title: Not reported  
Affiliation Address: 3031 TORRANCE BLVD.  
Affiliation City: TORRANCE  
Affiliation State: CA  
Affiliation Country: Not reported  
Affiliation Zip: Not reported  
Affiliation Phone: 3106182973

Affiliation Type Desc: Regional Board Caseworker  
Entity Name: MATTHEW COHEN - SWRCB  
Entity Title: Not reported  
Affiliation Address: 1001 I Street  
Affiliation City: SACRAMENTO  
Affiliation State: CA  
Affiliation Country: Not reported  
Affiliation Zip: Not reported  
Affiliation Phone: 9163415751

Map ID  
 Direction  
 Distance  
 Elevation

MAP FINDINGS

Site

Database(s)

EDR ID Number  
 EPA ID Number

**D29**      **PPG INDUSTRIES, INC.**  
**SE**        **465 CRENSHAW BLVD**  
**< 1/8**     **TORRANCE, CA 90503**  
**0.090 mi.**  
**476 ft.**     **Site 3 of 5 in cluster D**  
  
**Relative:**  
**Lower**  
  
**Actual:**  
**75 ft.**

**CA ENVIROSTOR**    **1000119895**  
**CA LUST**            **N/A**  
**CA VCP**  
**CA HIST UST**  
**CA DEED**  
**CA DRYCLEANERS**  
**CA EMI**  
**CA HWP**  
**CA NPDES**  
**CA CIWQS**  
**CA CERS**

**ENVIROSTOR:**

Name:                    PPG INDUSTRIES INC  
 Address:                465 CRENSHAW BLVD  
 City,State,Zip:        TORRANCE, CA 905010000  
 Facility ID:             80001555  
 Status:                 No Further Action  
 Status Date:          09/15/2015  
 Site Code:             400374  
 Site Type:             Corrective Action  
 Site Type Detailed:   Corrective Action  
 Acres:                  0  
 NPL:                    NO  
 Regulatory Agencies:   SMBRP  
 Lead Agency:          MBR  
 Program Manager:     Not reported  
 Supervisor:            Shahir Haddad  
 Division Branch:      Cleanup Cypress  
 Assembly:              66  
 Senate:                35  
 Special Program:      Not reported  
 Restricted Use:        NO  
 Site Mgmt Req:        NONE SPECIFIED  
 Funding:               Not reported  
 Latitude:               33.84505  
 Longitude:             -118.3288  
 APN:                    7352002008  
 Past Use:               NONE SPECIFIED  
 Potential COC:        NONE SPECIFIED  
 Confirmed COC:       NONE SPECIFIED  
 Potential Description: NONE SPECIFIED  
 Alias Name:             7352002008  
 Alias Type:             APN  
 Alias Name:             CAD008323438  
 Alias Type:             EPA Identification Number  
 Alias Name:             400374  
 Alias Type:             Project Code (Site Code)  
 Alias Name:             19281218  
 Alias Type:             Envirostor ID Number  
 Alias Name:             80001555  
 Alias Type:             Envirostor ID Number

**Completed Info:**

Completed Area Name:    PROJECT WIDE  
 Completed Sub Area Name: Not reported  
 Completed Document Type: RCRA Facility Assessment Report  
 Completed Date:         01/01/1989  
 Comments:               Not reported

Map ID  
Direction  
Distance  
Elevation

MAP FINDINGS

Site

Database(s)

EDR ID Number  
EPA ID Number

**PPG INDUSTRIES, INC. (Continued)**

**1000119895**

Completed Area Name: PROJECT WIDE  
Completed Sub Area Name: Not reported  
Completed Document Type: Interim Measures Questionnaire  
Completed Date: 10/06/1992  
Comments: Not reported

Future Area Name: Not reported  
Future Sub Area Name: Not reported  
Future Document Type: Not reported  
Future Due Date: Not reported  
Schedule Area Name: Not reported  
Schedule Sub Area Name: Not reported  
Schedule Document Type: Not reported  
Schedule Due Date: Not reported  
Schedule Revised Date: Not reported

Name: PPG INDUSTRIES  
Address: 465 CRENSHAW BLVD  
City,State,Zip: TORRANCE, CA 90503  
Facility ID: 19281218  
Status: Certified O&M - Land Use Restrictions Only  
Status Date: 04/19/2013  
Site Code: 400374  
Site Type: Voluntary Cleanup  
Site Type Detailed: Voluntary Cleanup  
Acres: 14.5  
NPL: NO  
Regulatory Agencies: SMBRP  
Lead Agency: SMBRP  
Program Manager: Johnson Abraham  
Supervisor: Shahir Haddad  
Division Branch: Southern California Schools & Brownfields Outreach  
Assembly: 66  
Senate: 35  
Special Program: Voluntary Cleanup Program  
Restricted Use: YES  
Site Mgmt Req: NONE SPECIFIED  
Funding: Responsible Party  
Latitude: 33.84285  
Longitude: -118.3302  
APN: NONE SPECIFIED  
Past Use: PAINT MANUFACTURING  
Potential COC: \* ORGANIC MONOMER WASTE, INCLUDING UNREACTED RESINS \* Sludge - Paint  
\* UNSPECIFIED SOLVENT MIXTURES Arsenic Lead Tetrachloroethylene (PCE  
1,1,1-Trichloroethane (TCA Trichloroethylene (TCE Cadmium and  
compounds Chromium III 1,1-Dichloroethane 1,1-Dichloroethylene  
1,2-Dichloroethylene (cis Ethylbenzene Methylene chloride Toluene  
1,1,2-Trichloroethane Trichlorofluoromethane Xylenes  
Confirmed COC: Arsenic Lead 1,1,2-Trichloroethane Trichlorofluoromethane  
Tetrachloroethylene (PCE 1,1,1-Trichloroethane (TCA Trichloroethylene  
(TCE Cadmium and compounds Chromium III 1,1-Dichloroethane  
1,1-Dichloroethylene 1,2-Dichloroethylene (cis Ethylbenzene Methylene  
chloride Toluene Xylenes  
Potential Description: SOIL  
Alias Name: PPG INDUSTRIES  
Alias Type: Alternate Name  
Alias Name: CAD008323438

Map ID  
Direction  
Distance  
Elevation

MAP FINDINGS

Site

Database(s)

EDR ID Number  
EPA ID Number

**PPG INDUSTRIES, INC. (Continued)**

**1000119895**

Alias Type: EPA Identification Number  
Alias Name: 110000475165  
Alias Type: EPA (FRS #)  
Alias Name: 400374  
Alias Type: Project Code (Site Code)  
Alias Name: 19281218  
Alias Type: Envirostor ID Number

Completed Info:

Completed Area Name: PROJECT WIDE  
Completed Sub Area Name: Not reported  
Completed Document Type: Preliminary Endangerment Assessment Report  
Completed Date: 03/30/2004  
Comments: PEA - DTSC completed the Preliminary Endangerment Assessment (PEA) review. The PEA was approved on 3/30/04 with a recommendation that further action is required. The Project Proponent will conduct a Remedial Investigation (RI).

Completed Area Name: PROJECT WIDE  
Completed Sub Area Name: Not reported  
Completed Document Type: Site Characterization Workplan  
Completed Date: 10/06/2006  
Comments: See the Workplan Addendum.

Completed Area Name: PROJECT WIDE  
Completed Sub Area Name: Not reported  
Completed Document Type: Site Characterization Report  
Completed Date: 01/28/2010  
Comments: Adequate investigations have been conducted and the areas contaminated have been cleaned up to industrial level. A Land Use Covenant needs to be placed on the property.

Completed Area Name: PROJECT WIDE  
Completed Sub Area Name: Not reported  
Completed Document Type: Site Characterization Workplan  
Completed Date: 01/03/2007  
Comments: DTSC conditionally approved the Site-Wide Soil and Groundwater Investigation Workplan.

Completed Area Name: PROJECT WIDE  
Completed Sub Area Name: Not reported  
Completed Document Type: Community Profile  
Completed Date: 11/13/2008  
Comments: The community profile was signed as final.

Completed Area Name: PROJECT WIDE  
Completed Sub Area Name: Not reported  
Completed Document Type: Risk Assessment Workplan  
Completed Date: 11/05/2008  
Comments: Not reported

Completed Area Name: PROJECT WIDE  
Completed Sub Area Name: Not reported  
Completed Document Type: Land Use Restriction Monitoring Report  
Completed Date: 03/10/2016  
Comments: Not reported

Completed Area Name: PROJECT WIDE

Map ID  
Direction  
Distance  
Elevation

MAP FINDINGS

Site

Database(s)

EDR ID Number  
EPA ID Number

**PPG INDUSTRIES, INC. (Continued)**

**1000119895**

Completed Sub Area Name: Not reported  
Completed Document Type: Land Use Restriction Monitoring Report  
Completed Date: 12/21/2016  
Comments: Not reported

Completed Area Name: PROJECT WIDE  
Completed Sub Area Name: Not reported  
Completed Document Type: Land Use Restriction Monitoring Report  
Completed Date: 12/21/2017  
Comments: Not reported

Completed Area Name: PROJECT WIDE  
Completed Sub Area Name: Not reported  
Completed Document Type: 5 Year Review Reports  
Completed Date: 01/07/2019  
Comments: Not reported

Completed Area Name: PROJECT WIDE  
Completed Sub Area Name: Not reported  
Completed Document Type: Technical Workplan  
Completed Date: 05/06/2016  
Comments: DTSC approved for sampling.

Completed Area Name: PROJECT WIDE  
Completed Sub Area Name: Not reported  
Completed Document Type: Technical Report  
Completed Date: 05/12/2016  
Comments: Not reported

Completed Area Name: PROJECT WIDE  
Completed Sub Area Name: Not reported  
Completed Document Type: Technical Report  
Completed Date: 07/28/2016  
Comments: Not reported

Completed Area Name: PROJECT WIDE  
Completed Sub Area Name: Not reported  
Completed Document Type: Technical Report  
Completed Date: 09/14/2016  
Comments: Not reported

Completed Area Name: PROJECT WIDE  
Completed Sub Area Name: Not reported  
Completed Document Type: Site Characterization Report  
Completed Date: 01/24/2019  
Comments: Not reported

Completed Area Name: PROJECT WIDE  
Completed Sub Area Name: Not reported  
Completed Document Type: Land Use Restriction Monitoring Report  
Completed Date: 12/16/2019  
Comments: Not reported

Completed Area Name: PROJECT WIDE  
Completed Sub Area Name: Not reported  
Completed Document Type: Fieldwork  
Completed Date: 12/14/2018



Map ID  
Direction  
Distance  
Elevation

MAP FINDINGS

Site

Database(s)

EDR ID Number  
EPA ID Number

**PPG INDUSTRIES, INC. (Continued)**

**1000119895**

Comments: Not reported

Completed Area Name: PROJECT WIDE  
Completed Sub Area Name: Not reported  
Completed Document Type: Site Characterization Report  
Completed Date: 10/31/2019  
Comments: DTSC approved the backfill material.

Completed Area Name: PROJECT WIDE  
Completed Sub Area Name: Not reported  
Completed Document Type: Risk Assessment Report  
Completed Date: 09/02/2009  
Comments: DTSC approved the HHRA as written.

Completed Area Name: Areas 1 & 3  
Completed Sub Area Name: Not reported  
Completed Document Type: Removal Action Workplan  
Completed Date: 12/22/2008  
Comments: DTSC approved the RAW for a 30-day comment period starting November 15, 2008. The 30-day comment period is from November 15, 2008 through December 16, 2008.

Completed Area Name: Areas 1 & 3  
Completed Sub Area Name: Not reported  
Completed Document Type: Removal Action Completion Report  
Completed Date: 01/27/2010  
Comments: Not reported

Completed Area Name: Areas 1 & 3  
Completed Sub Area Name: Not reported  
Completed Document Type: Fact Sheets  
Completed Date: 11/14/2008  
Comments: DTSC approved the Fact Sheet for a 30-day comment period starting November 15, 2008.

Completed Area Name: Areas 1 & 3  
Completed Sub Area Name: Not reported  
Completed Document Type: Public Notice  
Completed Date: 11/14/2008  
Comments: Not reported

Completed Area Name: PROJECT WIDE  
Completed Sub Area Name: Not reported  
Completed Document Type: \*Correspondence - Received  
Completed Date: 07/01/2009  
Comments: DTSC grants PPG request for abandonment of 4 groundwater monitoring wells.

Completed Area Name: PROJECT WIDE  
Completed Sub Area Name: Not reported  
Completed Document Type: \*Correspondence - Received  
Completed Date: 08/26/2009  
Comments: report submitted for informational purposes. DTSC did not issue comments.

Completed Area Name: PROJECT WIDE  
Completed Sub Area Name: Not reported

Map ID  
Direction  
Distance  
Elevation

MAP FINDINGS

Site

Database(s)

EDR ID Number  
EPA ID Number

**PPG INDUSTRIES, INC. (Continued)**

**1000119895**

Completed Document Type: Removal Action Completion Report

Completed Date: 01/27/2010

Comments: Not reported

Completed Area Name: PROJECT WIDE

Completed Sub Area Name: Not reported

Completed Document Type: Operations and Maintenance Report

Completed Date: 03/07/2011

Comments: Not reported

Completed Area Name: PROJECT WIDE

Completed Sub Area Name: Not reported

Completed Document Type: \*Correspondence - Received

Completed Date: 08/12/2010

Comments: DTSC reponded in an e-mail that DTSC approval was not required.

Completed Area Name: PROJECT WIDE

Completed Sub Area Name: Not reported

Completed Document Type: Operations and Maintenance Report

Completed Date: 02/01/2012

Comments: DTSC reviewed the Report and is okay with it.

Completed Area Name: PROJECT WIDE

Completed Sub Area Name: Not reported

Completed Document Type: Operations and Maintenance Report

Completed Date: 03/25/2013

Comments: Not reported

Completed Area Name: PROJECT WIDE

Completed Sub Area Name: Not reported

Completed Document Type: Operations and Maintenance Report

Completed Date: 03/13/2014

Comments: Not reported

Completed Area Name: PROJECT WIDE

Completed Sub Area Name: Not reported

Completed Document Type: Land Use Restriction Monitoring Report

Completed Date: 02/06/2015

Comments: Not reported

Completed Area Name: PROJECT WIDE

Completed Sub Area Name: Not reported

Completed Document Type: Certification

Completed Date: 05/26/2010

Comments: DTSC certified that response action according to the DTSC-approved RAW is complete. Operation and maintenance is required. Additionally, the Site-Wide Soil and Groundwater Investigation and Human Health Risk Assessment completed at the Site concluded that the Site could be used for commercial/industrial purposes as long as the Land Use Covenant is in place. Any change in use of the Site should be notified to DTSC. The Site requires annual inspection.

Completed Area Name: PROJECT WIDE

Completed Sub Area Name: Not reported

Completed Document Type: Voluntary Cleanup Agreement

Completed Date: 08/31/2001

Comments: DTSC entered into a Voluntary Cleanup Agreement (Docket Number HSA-A

Map ID  
Direction  
Distance  
Elevation

MAP FINDINGS

Site

Database(s)

EDR ID Number  
EPA ID Number

**PPG INDUSTRIES, INC. (Continued)**

**1000119895**

01/02-023) with PPG Industries to provide oversight for a PEA.

Completed Area Name: PROJECT WIDE  
Completed Sub Area Name: Not reported  
Completed Document Type: Correspondence  
Completed Date: 11/09/2007  
Comments: DTSC sent the cost estimate for the upcoming year.

Completed Area Name: PROJECT WIDE  
Completed Sub Area Name: Not reported  
Completed Document Type: Correspondence  
Completed Date: 01/07/2009  
Comments: Not reported

Completed Area Name: PROJECT WIDE  
Completed Sub Area Name: Not reported  
Completed Document Type: Correspondence  
Completed Date: 11/09/2007  
Comments: Not reported

Completed Area Name: Areas 1 & 3  
Completed Sub Area Name: Not reported  
Completed Document Type: CEQA - Initial Study/ Neg. Declaration  
Completed Date: 11/14/2008  
Comments: DTSC completed the Initial Study and draft Negative Declaration and filed with the State Clearinghouse for a 30-day comment period starting November 15, 2008. The 30-day comment period is from November 15, 2008 through December 16, 2008.

Completed Area Name: PROJECT WIDE  
Completed Sub Area Name: Not reported  
Completed Document Type: Correspondence  
Completed Date: 11/18/2009  
Comments: Not reported

Completed Area Name: PROJECT WIDE  
Completed Sub Area Name: Not reported  
Completed Document Type: Land Use Restriction  
Completed Date: 05/10/2010  
Comments: Both parties signed the LUC and forwarded to the County of Los Angeles for recording.

Completed Area Name: PROJECT WIDE  
Completed Sub Area Name: Not reported  
Completed Document Type: Correspondence  
Completed Date: 07/01/2009  
Comments: Not reported

Completed Area Name: PROJECT WIDE  
Completed Sub Area Name: Not reported  
Completed Document Type: Land Use Restriction - Site Inspection/Visit  
Completed Date: 03/07/2011  
Comments: Not reported

Completed Area Name: PROJECT WIDE  
Completed Sub Area Name: Not reported  
Completed Document Type: Correspondence

Map ID  
Direction  
Distance  
Elevation

MAP FINDINGS

Site

Database(s)

EDR ID Number  
EPA ID Number

**PPG INDUSTRIES, INC. (Continued)**

**1000119895**

Completed Date: 03/16/2011  
Comments: Not reported

Completed Area Name: PROJECT WIDE  
Completed Sub Area Name: Not reported  
Completed Document Type: Land Use Restriction - Site Inspection/Visit  
Completed Date: 07/19/2012  
Comments: Not reported

Completed Area Name: PROJECT WIDE  
Completed Sub Area Name: Not reported  
Completed Document Type: Correspondence  
Completed Date: 01/12/2012  
Comments: Not reported

Completed Area Name: PROJECT WIDE  
Completed Sub Area Name: Not reported  
Completed Document Type: Land Use Restriction - Site Inspection/Visit  
Completed Date: 03/22/2013  
Comments: Not reported

Completed Area Name: PROJECT WIDE  
Completed Sub Area Name: Not reported  
Completed Document Type: Land Use Restriction - Site Inspection/Visit  
Completed Date: 01/23/2014  
Comments: Not reported

Completed Area Name: PROJECT WIDE  
Completed Sub Area Name: Not reported  
Completed Document Type: Correspondence  
Completed Date: 11/30/2012  
Comments: Not reported

Completed Area Name: PROJECT WIDE  
Completed Sub Area Name: Not reported  
Completed Document Type: Annual Oversight Cost Estimate  
Completed Date: 08/28/2014  
Comments: Not reported

Completed Area Name: PROJECT WIDE  
Completed Sub Area Name: Not reported  
Completed Document Type: Annual Oversight Cost Estimate  
Completed Date: 09/07/2016  
Comments: Annual Cost Estimate Letter, dated 9/7/16, sent to RP.

Completed Area Name: PROJECT WIDE  
Completed Sub Area Name: Not reported  
Completed Document Type: Annual Oversight Cost Estimate  
Completed Date: 09/17/2015  
Comments: Annual Cost Estimate emailed and mailed to BP.

Completed Area Name: PROJECT WIDE  
Completed Sub Area Name: Not reported  
Completed Document Type: Annual Oversight Cost Estimate  
Completed Date: 09/13/2018  
Comments: FY 1819 Estimate: \$5,343

Map ID  
Direction  
Distance  
Elevation

MAP FINDINGS

Site

Database(s)

EDR ID Number  
EPA ID Number

**PPG INDUSTRIES, INC. (Continued)**

**1000119895**

Completed Area Name: PROJECT WIDE  
Completed Sub Area Name: Not reported  
Completed Document Type: Annual Oversight Cost Estimate  
Completed Date: 09/07/2017  
Comments: Mailed annual cost estimate letter.

Completed Area Name: PROJECT WIDE  
Completed Sub Area Name: Not reported  
Completed Document Type: Annual Oversight Cost Estimate  
Completed Date: 02/06/2019  
Comments: DTSC completed and sent out the letter.

Completed Area Name: PROJECT WIDE  
Completed Sub Area Name: Not reported  
Completed Document Type: Annual Oversight Cost Estimate  
Completed Date: 08/29/2019  
Comments: DTSC prepared the Cost Estimate

Future Area Name: PROJECT WIDE  
Future Sub Area Name: Not reported  
Future Document Type: 5 Year Review Reports  
Future Due Date: 2024  
Schedule Area Name: Not reported  
Schedule Sub Area Name: Not reported  
Schedule Document Type: Not reported  
Schedule Due Date: Not reported  
Schedule Revised Date: Not reported

**LUST:**

Name: PPG INDUSTRIES, INC.  
Address: 465 CRENSHAW BLVD  
City,State,Zip: TORRANCE, CA 90503  
Lead Agency: LOS ANGELES RWQCB (REGION 4)  
Case Type: LUST Cleanup Site  
Geo Track: [http://geotracker.waterboards.ca.gov/profile\\_report.asp?global\\_id=T0603792970](http://geotracker.waterboards.ca.gov/profile_report.asp?global_id=T0603792970)  
Global Id: T0603792970  
Latitude: 33.844339  
Longitude: -118.328734  
Status: Completed - Case Closed  
Status Date: 11/18/2008  
Case Worker: JW  
RB Case Number: 905030170  
Local Agency: TORRANCE, CITY OF  
File Location: Regional Board  
Local Case Number: Not reported  
Potential Media Affect: Aquifer used for drinking water supply  
Potential Contaminants of Concern: Gasoline  
Site History: Not reported

**LUST:**

Global Id: T0603792970  
Contact Type: Regional Board Caseworker  
Contact Name: JIMMIE WOO  
Organization Name: LOS ANGELES RWQCB (REGION 4)  
Address: 320 WEST 4TH STREET, SUITE 200  
City: LOS ANGELES  
Email: [jwoo@waterboards.ca.gov](mailto:jwoo@waterboards.ca.gov)

Map ID  
Direction  
Distance  
Elevation

MAP FINDINGS

Site

Database(s)

EDR ID Number  
EPA ID Number

**PPG INDUSTRIES, INC. (Continued)**

**1000119895**

Phone Number: 2135766600  
  
Global Id: T0603792970  
Contact Type: Local Agency Caseworker  
Contact Name: RICHARD V. BONGARD  
Organization Name: TORRANCE, CITY OF  
Address: Not reported  
City: R4 UNKNOWN  
Email: Not reported  
Phone Number: 3106182973

**LUST:**

Global Id: T0603792970  
Action Type: ENFORCEMENT  
Date: 10/09/2008  
Action: Site Visit / Inspection / Sampling

Global Id: T0603792970  
Action Type: RESPONSE  
Date: 10/15/2006  
Action: Soil and Water Investigation Report

Global Id: T0603792970  
Action Type: RESPONSE  
Date: 04/15/2006  
Action: Soil and Water Investigation Report

Global Id: T0603792970  
Action Type: RESPONSE  
Date: 04/15/2006  
Action: Monitoring Report - Quarterly

Global Id: T0603792970  
Action Type: RESPONSE  
Date: 01/15/2007  
Action: Soil and Water Investigation Report

Global Id: T0603792970  
Action Type: RESPONSE  
Date: 04/15/2007  
Action: Soil and Water Investigation Report

Global Id: T0603792970  
Action Type: RESPONSE  
Date: 01/15/2007  
Action: Monitoring Report - Quarterly

Global Id: T0603792970  
Action Type: ENFORCEMENT  
Date: 11/18/2008  
Action: Closure/No Further Action Letter

Global Id: T0603792970  
Action Type: RESPONSE  
Date: 04/15/2008  
Action: Request for Closure

Map ID  
Direction  
Distance  
Elevation

MAP FINDINGS

Site

Database(s)

EDR ID Number  
EPA ID Number

**PPG INDUSTRIES, INC. (Continued)**

**1000119895**

Global Id: T0603792970  
Action Type: RESPONSE  
Date: 07/15/2007  
Action: Soil and Water Investigation Report

Global Id: T0603792970  
Action Type: RESPONSE  
Date: 04/15/2007  
Action: Monitoring Report - Quarterly

Global Id: T0603792970  
Action Type: ENFORCEMENT  
Date: 03/15/2001  
Action: 13267 Requirement

Global Id: T0603792970  
Action Type: RESPONSE  
Date: 07/15/2008  
Action: Monitoring Report - Quarterly

Global Id: T0603792970  
Action Type: RESPONSE  
Date: 10/15/2004  
Action: Monitoring Report - Quarterly

Global Id: T0603792970  
Action Type: RESPONSE  
Date: 07/15/2004  
Action: Remedial Progress Report

Global Id: T0603792970  
Action Type: RESPONSE  
Date: 04/15/2008  
Action: Monitoring Report - Quarterly

Global Id: T0603792970  
Action Type: RESPONSE  
Date: 04/15/2008  
Action: Conceptual Site Model

Global Id: T0603792970  
Action Type: RESPONSE  
Date: 07/15/2004  
Action: Soil and Water Investigation Report

Global Id: T0603792970  
Action Type: ENFORCEMENT  
Date: 01/23/2003  
Action: Staff Letter

Global Id: T0603792970  
Action Type: ENFORCEMENT  
Date: 07/03/2002  
Action: Staff Letter

Global Id: T0603792970  
Action Type: ENFORCEMENT

Map ID  
Direction  
Distance  
Elevation

MAP FINDINGS

Site

Database(s)

EDR ID Number  
EPA ID Number

**PPG INDUSTRIES, INC. (Continued)**

**1000119895**

Date: 12/04/2002  
Action: Staff Letter

Global Id: T0603792970  
Action Type: ENFORCEMENT  
Date: 05/07/2003  
Action: Staff Letter

Global Id: T0603792970  
Action Type: ENFORCEMENT  
Date: 12/17/2001  
Action: Site Visit / Inspection / Sampling

Global Id: T0603792970  
Action Type: RESPONSE  
Date: 07/31/2002  
Action: Other Report / Document

Global Id: T0603792970  
Action Type: RESPONSE  
Date: 01/15/2003  
Action: Soil and Water Investigation Report

Global Id: T0603792970  
Action Type: RESPONSE  
Date: 06/28/2002  
Action: Other Report / Document

Global Id: T0603792970  
Action Type: RESPONSE  
Date: 07/15/2002  
Action: Monitoring Report - Quarterly

Global Id: T0603792970  
Action Type: ENFORCEMENT  
Date: 06/21/2004  
Action: Staff Letter

Global Id: T0603792970  
Action Type: RESPONSE  
Date: 04/15/2004  
Action: Monitoring Report - Quarterly

Global Id: T0603792970  
Action Type: RESPONSE  
Date: 04/15/2003  
Action: Soil and Water Investigation Report

Global Id: T0603792970  
Action Type: RESPONSE  
Date: 04/15/2003  
Action: Monitoring Report - Quarterly

Global Id: T0603792970  
Action Type: RESPONSE  
Date: 10/15/2003  
Action: Soil and Water Investigation Report



Map ID  
Direction  
Distance  
Elevation

MAP FINDINGS

Site

Database(s)

EDR ID Number  
EPA ID Number

**PPG INDUSTRIES, INC. (Continued)**

**1000119895**

Global Id:	T0603792970
Action Type:	RESPONSE
Date:	06/28/2002
Action:	Other Report / Document
Global Id:	T0603792970
Action Type:	RESPONSE
Date:	01/15/2004
Action:	Monitoring Report - Quarterly
Global Id:	T0603792970
Action Type:	RESPONSE
Date:	05/06/2003
Action:	Soil and Water Investigation Workplan
Global Id:	T0603792970
Action Type:	RESPONSE
Date:	07/15/2003
Action:	Soil and Water Investigation Report
Global Id:	T0603792970
Action Type:	RESPONSE
Date:	07/15/2003
Action:	Monitoring Report - Quarterly
Global Id:	T0603792970
Action Type:	RESPONSE
Date:	01/15/2004
Action:	Soil and Water Investigation Report
Global Id:	T0603792970
Action Type:	RESPONSE
Date:	07/15/2004
Action:	Monitoring Report - Quarterly
Global Id:	T0603792970
Action Type:	RESPONSE
Date:	01/15/2004
Action:	CAP/RAP - Final Remediation / Design Plan
Global Id:	T0603792970
Action Type:	RESPONSE
Date:	08/04/2003
Action:	CAP/RAP - Feasibility Study Report
Global Id:	T0603792970
Action Type:	RESPONSE
Date:	10/15/2003
Action:	Monitoring Report - Quarterly
Global Id:	T0603792970
Action Type:	ENFORCEMENT
Date:	11/06/2007
Action:	Staff Letter
Global Id:	T0603792970
Action Type:	Other

Map ID  
Direction  
Distance  
Elevation

MAP FINDINGS

Site

Database(s)

EDR ID Number  
EPA ID Number

**PPG INDUSTRIES, INC. (Continued)**

**1000119895**

Date: 05/26/1999  
Action: Leak Discovery

Global Id: T0603792970  
Action Type: RESPONSE  
Date: 10/15/2004  
Action: Soil and Water Investigation Report

Global Id: T0603792970  
Action Type: RESPONSE  
Date: 04/15/2005  
Action: Monitoring Report - Quarterly

Global Id: T0603792970  
Action Type: RESPONSE  
Date: 04/15/2005  
Action: Soil and Water Investigation Report

Global Id: T0603792970  
Action Type: REMEDIATION  
Date: 03/01/2005  
Action: Soil Vapor Extraction (SVE)

Global Id: T0603792970  
Action Type: REMEDIATION  
Date: 03/01/2005  
Action: Pump & Treat (P&T) Groundwater

Global Id: T0603792970  
Action Type: REMEDIATION  
Date: 08/01/2002  
Action: Soil Vapor Extraction (SVE)

Global Id: T0603792970  
Action Type: RESPONSE  
Date: 11/15/2007  
Action: Monitoring Report - Quarterly

Global Id: T0603792970  
Action Type: RESPONSE  
Date: 11/15/2007  
Action: Conceptual Site Model

Global Id: T0603792970  
Action Type: RESPONSE  
Date: 01/15/2005  
Action: Soil and Water Investigation Report

Global Id: T0603792970  
Action Type: RESPONSE  
Date: 01/15/2005  
Action: Monitoring Report - Quarterly

Global Id: T0603792970  
Action Type: RESPONSE  
Date: 07/15/2007  
Action: Monitoring Report - Quarterly

Map ID  
Direction  
Distance  
Elevation

MAP FINDINGS

Site

Database(s)

EDR ID Number  
EPA ID Number

**PPG INDUSTRIES, INC. (Continued)**

**1000119895**

Global Id:	T0603792970
Action Type:	ENFORCEMENT
Date:	11/03/2003
Action:	Staff Letter
Global Id:	T0603792970
Action Type:	Other
Date:	05/01/2000
Action:	Leak Reported
Global Id:	T0603792970
Action Type:	RESPONSE
Date:	07/15/2006
Action:	Monitoring Report - Quarterly
Global Id:	T0603792970
Action Type:	RESPONSE
Date:	07/15/2006
Action:	Soil and Water Investigation Report
Global Id:	T0603792970
Action Type:	RESPONSE
Date:	07/15/2005
Action:	Monitoring Report - Quarterly
Global Id:	T0603792970
Action Type:	RESPONSE
Date:	07/15/2005
Action:	Soil and Water Investigation Report
Global Id:	T0603792970
Action Type:	RESPONSE
Date:	10/15/2005
Action:	Monitoring Report - Quarterly
Global Id:	T0603792970
Action Type:	RESPONSE
Date:	10/15/2005
Action:	Soil and Water Investigation Report
Global Id:	T0603792970
Action Type:	RESPONSE
Date:	10/15/2006
Action:	Monitoring Report - Quarterly
Global Id:	T0603792970
Action Type:	RESPONSE
Date:	01/15/2008
Action:	Interim Remedial Action Plan
Global Id:	T0603792970
Action Type:	RESPONSE
Date:	01/15/2008
Action:	Conceptual Site Model
Global Id:	T0603792970
Action Type:	RESPONSE

Map ID  
Direction  
Distance  
Elevation

MAP FINDINGS

Site

Database(s)

EDR ID Number  
EPA ID Number

**PPG INDUSTRIES, INC. (Continued)**

**1000119895**

Date: 01/15/2008  
Action: Monitoring Report - Quarterly

Global Id: T0603792970  
Action Type: RESPONSE  
Date: 01/15/2006  
Action: Monitoring Report - Quarterly

Global Id: T0603792970  
Action Type: RESPONSE  
Date: 01/15/2006  
Action: Soil and Water Investigation Report

LUST:

Global Id: T0603792970  
Status: Open - Case Begin Date  
Status Date: 05/26/1999

Global Id: T0603792970  
Status: Open - Site Assessment  
Status Date: 04/14/2000

Global Id: T0603792970  
Status: Open - Verification Monitoring  
Status Date: 05/01/2000

Global Id: T0603792970  
Status: Open - Site Assessment  
Status Date: 03/15/2001

Global Id: T0603792970  
Status: Open - Remediation  
Status Date: 10/10/2001

Global Id: T0603792970  
Status: Completed - Case Closed  
Status Date: 11/18/2008

LUST REG 4:

Region: 4  
Regional Board: 04  
County: Los Angeles  
Facility Id: 905030170  
Status: Remedial action (cleanup) Underway  
Substance: Gasoline  
Substance Quantity: Not reported  
Local Case No: Not reported  
Case Type: Groundwater  
Abatement Method Used at the Site: Not reported  
Global ID: T0603792970  
W Global ID: Not reported  
Staff: JW  
Local Agency: 19038  
Cross Street: 208TH ST  
Enforcement Type: DLSEL

Map ID  
Direction  
Distance  
Elevation

MAP FINDINGS

Site

Database(s)

EDR ID Number  
EPA ID Number

**PPG INDUSTRIES, INC. (Continued)**

**1000119895**

Date Leak Discovered: 5/26/1999  
Date Leak First Reported: 5/1/2000  
Date Leak Record Entered: Not reported  
Date Confirmation Began: Not reported  
Date Leak Stopped: Not reported  
Date Case Last Changed on Database: 2/19/2002  
Date the Case was Closed: Not reported  
How Leak Discovered: Repair Tank  
How Leak Stopped: Not reported  
Cause of Leak: UNK  
Leak Source: UNK  
Operator: PPG INDUSTRIES, INC  
Water System: Not reported  
Well Name: Not reported  
Approx. Dist To Production Well (ft): 3907.2707390607534356344962436  
Source of Cleanup Funding: UNK  
Preliminary Site Assessment Workplan Submitted: 4/14/2000  
Preliminary Site Assessment Began: 4/14/2000  
Pollution Characterization Began: 3/15/2001  
Remediation Plan Submitted: 4/16/2004  
Remedial Action Underway: 6/21/2004  
Post Remedial Action Monitoring Began: 5/1/2000  
Enforcement Action Date: 3/15/2001  
Historical Max MTBE Date: 2/23/2004  
Hist Max MTBE Conc in Groundwater: 4.5  
Hist Max MTBE Conc in Soil: 4.6  
Significant Interim Remedial Action Taken: Not reported  
GW Qualifier: =  
Soil Qualifier: Not reported  
Organization: Not reported  
Owner Contact: Not reported  
Responsible Party: TOM EBBERT  
RP Address: 4325 ROSANNA DR.  
Program: LUST  
Lat/Long: 33.844339 / -1  
Local Agency Staff: RVB  
Beneficial Use: Not reported  
Priority: Not reported  
Cleanup Fund Id: Not reported  
Suspended: Not reported  
Assigned Name: Not reported  
Summary: Not reported

**VCP:**

Name: PPG INDUSTRIES  
Address: 465 CRENSHAW BLVD  
City,State,Zip: TORRANCE, CA 90503  
Facility ID: 19281218  
Site Type: Voluntary Cleanup  
Site Type Detail: Voluntary Cleanup  
Site Mgmt. Req.: NONE SPECIFIED  
Acres: 14.5  
National Priorities List: NO  
Cleanup Oversight Agencies: SMBRP  
Lead Agency: SMBRP  
Lead Agency Description: DTSC - Site Cleanup Program  
Project Manager: Johnson Abraham

Map ID  
Direction  
Distance  
Elevation

MAP FINDINGS

Site

Database(s)

EDR ID Number  
EPA ID Number

**PPG INDUSTRIES, INC. (Continued)**

**1000119895**

Supervisor: Shahir Haddad  
Division Branch: Southern California Schools & Brownfields Outreach  
Site Code: 400374  
Assembly: 66  
Senate: 35  
Special Programs Code: Voluntary Cleanup Program  
Status: Certified O&M - Land Use Restrictions Only  
Status Date: 04/19/2013  
Restricted Use: YES  
Funding: Responsible Party  
Lat/Long: 33.84285 / -118.3302  
APN: NONE SPECIFIED  
Past Use: PAINT MANUFACTURING  
Potential COC: 10062, 10179, 10198, 30001, 30013, 30022, 30026, 30027, 30108, 30152, 30192, 30194, 30195, 30272, 30384, 30550, 30564, 30565, 30593  
Confirmed COC: 30001,30013,30564,30565,30022,30026,30027,30108,30152,30192,30194, 30195,30272,30384,30550,30593  
Potential Description: SOIL  
Alias Name: PPG INDUSTRIES  
Alias Type: Alternate Name  
Alias Name: CAD008323438  
Alias Type: EPA Identification Number  
Alias Name: 110000475165  
Alias Type: EPA (FRS #)  
Alias Name: 400374  
Alias Type: Project Code (Site Code)  
Alias Name: 19281218  
Alias Type: Envirostor ID Number  
Completed Info:  
Completed Area Name: PROJECT WIDE  
Completed Sub Area Name: Not reported  
Completed Document Type: Preliminary Endangerment Assessment Report  
Completed Date: 03/30/2004  
Comments: PEA - DTSC completed the Preliminary Endangerment Assessment (PEA) review. The PEA was approved on 3/30/04 with a recommendation that further action is required. The Project Proponent will conduct a Remedial Investigation (RI).  
Completed Area Name: PROJECT WIDE  
Completed Sub Area Name: Not reported  
Completed Document Type: Site Characterization Workplan  
Completed Date: 10/06/2006  
Comments: See the Workplan Addendum.  
Completed Area Name: PROJECT WIDE  
Completed Sub Area Name: Not reported  
Completed Document Type: Site Characterization Report  
Completed Date: 01/28/2010  
Comments: Adequate investigations have been conducted and the areas contaminated have been cleaned up to industrail level. A Land Use Covenant needs to be placed on the property.  
Completed Area Name: PROJECT WIDE  
Completed Sub Area Name: Not reported  
Completed Document Type: Site Characterization Workplan  
Completed Date: 01/03/2007  
Comments: DTSC conditionally approved the Site-Wide Soil and Groundwater

Map ID  
Direction  
Distance  
Elevation

MAP FINDINGS

Site

Database(s)

EDR ID Number  
EPA ID Number

**PPG INDUSTRIES, INC. (Continued)**

**1000119895**

Investigation Workplan.

Completed Area Name: PROJECT WIDE  
Completed Sub Area Name: Not reported  
Completed Document Type: Community Profile  
Completed Date: 11/13/2008  
Comments: The community profile was signed as final.

Completed Area Name: PROJECT WIDE  
Completed Sub Area Name: Not reported  
Completed Document Type: Risk Assessment Workplan  
Completed Date: 11/05/2008  
Comments: Not reported

Completed Area Name: PROJECT WIDE  
Completed Sub Area Name: Not reported  
Completed Document Type: Land Use Restriction Monitoring Report  
Completed Date: 03/10/2016  
Comments: Not reported

Completed Area Name: PROJECT WIDE  
Completed Sub Area Name: Not reported  
Completed Document Type: Land Use Restriction Monitoring Report  
Completed Date: 12/21/2016  
Comments: Not reported

Completed Area Name: PROJECT WIDE  
Completed Sub Area Name: Not reported  
Completed Document Type: Land Use Restriction Monitoring Report  
Completed Date: 12/21/2017  
Comments: Not reported

Completed Area Name: PROJECT WIDE  
Completed Sub Area Name: Not reported  
Completed Document Type: 5 Year Review Reports  
Completed Date: 01/07/2019  
Comments: Not reported

Completed Area Name: PROJECT WIDE  
Completed Sub Area Name: Not reported  
Completed Document Type: Technical Workplan  
Completed Date: 05/06/2016  
Comments: DTSC approved for sampling.

Completed Area Name: PROJECT WIDE  
Completed Sub Area Name: Not reported  
Completed Document Type: Technical Report  
Completed Date: 05/12/2016  
Comments: Not reported

Completed Area Name: PROJECT WIDE  
Completed Sub Area Name: Not reported  
Completed Document Type: Technical Report  
Completed Date: 07/28/2016  
Comments: Not reported

Completed Area Name: PROJECT WIDE

Map ID  
Direction  
Distance  
Elevation

MAP FINDINGS

Site

Database(s)

EDR ID Number  
EPA ID Number

**PPG INDUSTRIES, INC. (Continued)**

**1000119895**

Completed Sub Area Name: Not reported  
Completed Document Type: Technical Report  
Completed Date: 09/14/2016  
Comments: Not reported

Completed Area Name: PROJECT WIDE  
Completed Sub Area Name: Not reported  
Completed Document Type: Site Characterization Report  
Completed Date: 01/24/2019  
Comments: Not reported

Completed Area Name: PROJECT WIDE  
Completed Sub Area Name: Not reported  
Completed Document Type: Land Use Restriction Monitoring Report  
Completed Date: 12/16/2019  
Comments: Not reported

Completed Area Name: PROJECT WIDE  
Completed Sub Area Name: Not reported  
Completed Document Type: Fieldwork  
Completed Date: 12/14/2018  
Comments: Not reported

Completed Area Name: PROJECT WIDE  
Completed Sub Area Name: Not reported  
Completed Document Type: Site Characterization Report  
Completed Date: 10/31/2019  
Comments: DTSC approved the backfill material.

Completed Area Name: PROJECT WIDE  
Completed Sub Area Name: Not reported  
Completed Document Type: Risk Assessment Report  
Completed Date: 09/02/2009  
Comments: DTSC approved the HHRA as written.

Completed Area Name: Areas 1 & 3  
Completed Sub Area Name: Not reported  
Completed Document Type: Removal Action Workplan  
Completed Date: 12/22/2008  
Comments: DTSC approved the RAW for a 30-day comment period starting November 15, 2008. The 30-day comment period is from November 15, 2008 through December 16, 2008.

Completed Area Name: Areas 1 & 3  
Completed Sub Area Name: Not reported  
Completed Document Type: Removal Action Completion Report  
Completed Date: 01/27/2010  
Comments: Not reported

Completed Area Name: Areas 1 & 3  
Completed Sub Area Name: Not reported  
Completed Document Type: Fact Sheets  
Completed Date: 11/14/2008  
Comments: DTSC approved the Fact Sheet for a 30-day comment period starting November 15, 2008.

Completed Area Name: Areas 1 & 3



Map ID  
Direction  
Distance  
Elevation

MAP FINDINGS

Site

Database(s)

EDR ID Number  
EPA ID Number

**PPG INDUSTRIES, INC. (Continued)**

**1000119895**

Completed Sub Area Name: Not reported  
Completed Document Type: Public Notice  
Completed Date: 11/14/2008  
Comments: Not reported

Completed Area Name: PROJECT WIDE  
Completed Sub Area Name: Not reported  
Completed Document Type: \*Correspondence - Received  
Completed Date: 07/01/2009  
Comments: DTSC grants PPG request for abandonment of 4 groundwater monitoring wells.

Completed Area Name: PROJECT WIDE  
Completed Sub Area Name: Not reported  
Completed Document Type: \*Correspondence - Received  
Completed Date: 08/26/2009  
Comments: report submitted for informational purposes. DTSC did not issue comments.

Completed Area Name: PROJECT WIDE  
Completed Sub Area Name: Not reported  
Completed Document Type: Removal Action Completion Report  
Completed Date: 01/27/2010  
Comments: Not reported

Completed Area Name: PROJECT WIDE  
Completed Sub Area Name: Not reported  
Completed Document Type: Operations and Maintenance Report  
Completed Date: 03/07/2011  
Comments: Not reported

Completed Area Name: PROJECT WIDE  
Completed Sub Area Name: Not reported  
Completed Document Type: \*Correspondence - Received  
Completed Date: 08/12/2010  
Comments: DTSC reponded in an e-mail that DTSC approval was not required.

Completed Area Name: PROJECT WIDE  
Completed Sub Area Name: Not reported  
Completed Document Type: Operations and Maintenance Report  
Completed Date: 02/01/2012  
Comments: DTSC reviewed the Report and is okay with it.

Completed Area Name: PROJECT WIDE  
Completed Sub Area Name: Not reported  
Completed Document Type: Operations and Maintenance Report  
Completed Date: 03/25/2013  
Comments: Not reported

Completed Area Name: PROJECT WIDE  
Completed Sub Area Name: Not reported  
Completed Document Type: Operations and Maintenance Report  
Completed Date: 03/13/2014  
Comments: Not reported

Completed Area Name: PROJECT WIDE  
Completed Sub Area Name: Not reported

Map ID  
Direction  
Distance  
Elevation

MAP FINDINGS

Site

Database(s)

EDR ID Number  
EPA ID Number

**PPG INDUSTRIES, INC. (Continued)**

**1000119895**

Completed Document Type: Land Use Restriction Monitoring Report  
Completed Date: 02/06/2015  
Comments: Not reported

Completed Area Name: PROJECT WIDE  
Completed Sub Area Name: Not reported  
Completed Document Type: Certification  
Completed Date: 05/26/2010  
Comments: DTSC certified that response action according to the DTSC-approved RAW is complete. Operation and maintenance is required. Additionally, the Site-Wide Soil and Groundwater Investigation and Human Health Risk Assessment completed at the Site concluded that the Site could be used for commercial/industrial purposes as long as the Land Use Covenant is in place. Any change in use of the Site should be notified to DTSC. The Site requires annual inspection.

Completed Area Name: PROJECT WIDE  
Completed Sub Area Name: Not reported  
Completed Document Type: Voluntary Cleanup Agreement  
Completed Date: 08/31/2001  
Comments: DTSC entered into a Voluntary Cleanup Agreement (Docket Number HSA-A 01/02-023) with PPG Industries to provide oversight for a PEA.

Completed Area Name: PROJECT WIDE  
Completed Sub Area Name: Not reported  
Completed Document Type: Correspondence  
Completed Date: 11/09/2007  
Comments: DTSC sent the cost estimate for the upcoming year.

Completed Area Name: PROJECT WIDE  
Completed Sub Area Name: Not reported  
Completed Document Type: Correspondence  
Completed Date: 01/07/2009  
Comments: Not reported

Completed Area Name: PROJECT WIDE  
Completed Sub Area Name: Not reported  
Completed Document Type: Correspondence  
Completed Date: 11/09/2007  
Comments: Not reported

Completed Area Name: Areas 1 & 3  
Completed Sub Area Name: Not reported  
Completed Document Type: CEQA - Initial Study/ Neg. Declaration  
Completed Date: 11/14/2008  
Comments: DTSC completed the Initial Study and draft Negative Declaration and filed with the State Clearinghouse for a 30-day comment period starting November 15, 2008. The 30-day comment period is from November 15, 2008 through December 16, 2008.

Completed Area Name: PROJECT WIDE  
Completed Sub Area Name: Not reported  
Completed Document Type: Correspondence  
Completed Date: 11/18/2009  
Comments: Not reported

Completed Area Name: PROJECT WIDE

Map ID  
Direction  
Distance  
Elevation

MAP FINDINGS

Site

Database(s)

EDR ID Number  
EPA ID Number

**PPG INDUSTRIES, INC. (Continued)**

**1000119895**

Completed Sub Area Name: Not reported  
Completed Document Type: Land Use Restriction  
Completed Date: 05/10/2010  
Comments: Both parties signed the LUC and forwarded to the County of Los Angeles for recording.

Completed Area Name: PROJECT WIDE  
Completed Sub Area Name: Not reported  
Completed Document Type: Correspondence  
Completed Date: 07/01/2009  
Comments: Not reported

Completed Area Name: PROJECT WIDE  
Completed Sub Area Name: Not reported  
Completed Document Type: Land Use Restriction - Site Inspection/Visit  
Completed Date: 03/07/2011  
Comments: Not reported

Completed Area Name: PROJECT WIDE  
Completed Sub Area Name: Not reported  
Completed Document Type: Correspondence  
Completed Date: 03/16/2011  
Comments: Not reported

Completed Area Name: PROJECT WIDE  
Completed Sub Area Name: Not reported  
Completed Document Type: Land Use Restriction - Site Inspection/Visit  
Completed Date: 07/19/2012  
Comments: Not reported

Completed Area Name: PROJECT WIDE  
Completed Sub Area Name: Not reported  
Completed Document Type: Correspondence  
Completed Date: 01/12/2012  
Comments: Not reported

Completed Area Name: PROJECT WIDE  
Completed Sub Area Name: Not reported  
Completed Document Type: Land Use Restriction - Site Inspection/Visit  
Completed Date: 03/22/2013  
Comments: Not reported

Completed Area Name: PROJECT WIDE  
Completed Sub Area Name: Not reported  
Completed Document Type: Land Use Restriction - Site Inspection/Visit  
Completed Date: 01/23/2014  
Comments: Not reported

Completed Area Name: PROJECT WIDE  
Completed Sub Area Name: Not reported  
Completed Document Type: Correspondence  
Completed Date: 11/30/2012  
Comments: Not reported

Completed Area Name: PROJECT WIDE  
Completed Sub Area Name: Not reported  
Completed Document Type: Annual Oversight Cost Estimate

Map ID  
Direction  
Distance  
Elevation

MAP FINDINGS

Site

Database(s)

EDR ID Number  
EPA ID Number

**PPG INDUSTRIES, INC. (Continued)**

**1000119895**

Completed Date: 08/28/2014  
Comments: Not reported

Completed Area Name: PROJECT WIDE  
Completed Sub Area Name: Not reported  
Completed Document Type: Annual Oversight Cost Estimate  
Completed Date: 09/07/2016  
Comments: Annual Cost Estimate Letter, dated 9/7/16, sent to RP.

Completed Area Name: PROJECT WIDE  
Completed Sub Area Name: Not reported  
Completed Document Type: Annual Oversight Cost Estimate  
Completed Date: 09/17/2015  
Comments: Annual Cost Estimate emailed and mailed to BP.

Completed Area Name: PROJECT WIDE  
Completed Sub Area Name: Not reported  
Completed Document Type: Annual Oversight Cost Estimate  
Completed Date: 09/13/2018  
Comments: FY 1819 Estimate: \$5,343

Completed Area Name: PROJECT WIDE  
Completed Sub Area Name: Not reported  
Completed Document Type: Annual Oversight Cost Estimate  
Completed Date: 09/07/2017  
Comments: Mailed annual cost estimate letter.

Completed Area Name: PROJECT WIDE  
Completed Sub Area Name: Not reported  
Completed Document Type: Annual Oversight Cost Estimate  
Completed Date: 02/06/2019  
Comments: DTSC completed and sent out the letter.

Completed Area Name: PROJECT WIDE  
Completed Sub Area Name: Not reported  
Completed Document Type: Annual Oversight Cost Estimate  
Completed Date: 08/29/2019  
Comments: DTSC prepared the Cost Estimate

Future Area Name: PROJECT WIDE  
Future Sub Area Name: Not reported  
Future Document Type: 5 Year Review Reports  
Future Due Date: 2024  
Schedule Area Name: Not reported  
Schedule Sub Area Name: Not reported  
Schedule Document Type: Not reported  
Schedule Due Date: Not reported  
Schedule Revised Date: Not reported

**HIST UST:**

Name: PPG INDUSTRIES INC  
Address: 465 CRENSHAW BLVD  
City,State,Zip: TORRANCE, CA 90509  
File Number: 00027DC2  
URL: <http://geotracker.waterboards.ca.gov/ustpdfs/pdf/00027DC2.pdf>  
Region: STATE  
Facility ID: 00000017583

Map ID  
Direction  
Distance  
Elevation

MAP FINDINGS

Site

Database(s)

EDR ID Number  
EPA ID Number

**PPG INDUSTRIES, INC. (Continued)**

**1000119895**

Facility Type: Other  
Other Type: COATINGS & RESINS MF  
Contact Name: Not reported  
Telephone: 2133287260  
Owner Name: PPG INDUSTRIES, INC.  
Owner Address: ONE PPG PLACE  
Owner City,St,Zip: PITTSBURGH, PA 15272  
Total Tanks: 0004

Tank Num: 001  
Container Num: C  
Year Installed: Not reported  
Tank Capacity: 00001000  
Tank Used for: WASTE  
Type of Fuel: Not reported  
Container Construction Thickness: 3 1/2  
Leak Detection: Visual

Tank Num: 002  
Container Num: D  
Year Installed: Not reported  
Tank Capacity: 00000750  
Tank Used for: WASTE  
Type of Fuel: Not reported  
Container Construction Thickness: 4  
Leak Detection: Visual

Tank Num: 003  
Container Num: B  
Year Installed: 1982  
Tank Capacity: 00000600  
Tank Used for: WASTE  
Type of Fuel: Not reported  
Container Construction Thickness: 6  
Leak Detection: Visual

Tank Num: 004  
Container Num: A  
Year Installed: 1968  
Tank Capacity: 00000460  
Tank Used for: WASTE  
Type of Fuel: Not reported  
Container Construction Thickness: 4  
Leak Detection: Visual

[Click here for Geo Tracker PDF:](#)

**DEED:**

Name: PPG INDUSTRIES  
Address: 465 CRENSHAW BLVD  
City,State,Zip: TORRANCE, CA 90503  
Envirostor ID: 19281218  
Area: PROJECT WIDE  
Sub Area: Not reported  
Site Type: VOLUNTARY CLEANUP  
Status: CERTIFIED O&M - LAND USE RESTRICTIONS ONLY  
Agency: Not reported

Map ID  
Direction  
Distance  
Elevation

MAP FINDINGS

Site

Database(s)

EDR ID Number  
EPA ID Number

**PPG INDUSTRIES, INC. (Continued)**

**1000119895**

Covenant Uploaded: Not reported  
Deed Date(s): Not reported  
File Name: Envirostor Land Use Restrictions

**DRYCLEAN SOUTH COAST:**

Name: PPG INDUSTRIES INC GNRL  
Address: 465 CRENSHAW BLVD  
City,State,Zip: TORRANCE, CA 90503  
Facility ID: 8713  
Application Number: C22724  
Permit Number: M21533  
Status: O  
Representative Name: DAVID DONNELLY  
Representative Telephone: 310 3287260  
Permit Status: INACTIVE  
BCAT Number: 268100  
BCAT Description: PAINTS BLENDING  
CCAT Number: Not reported  
CCAT Description: Not reported  
UTM East: 377.1000061  
UTM North: 3745.3000488

Name: PPG INDUSTRIES INC GNRL  
Address: 465 CRENSHAW BLVD  
City,State,Zip: TORRANCE, CA 90503  
Facility ID: 8713  
Application Number: C25604  
Permit Number: M25864  
Status: O  
Representative Name: DAVID DONNELLY  
Representative Telephone: 310 3287260  
Permit Status: INACTIVE  
BCAT Number: 276900  
BCAT Description: STORAGE TANK PLASTICS & RESINS  
CCAT Number: Not reported  
CCAT Description: Not reported  
UTM East: 377.1000061  
UTM North: 3745.3000488

Name: PPG INDUSTRIES INC GNRL  
Address: 465 CRENSHAW BLVD  
City,State,Zip: TORRANCE, CA 90503  
Facility ID: 8713  
Application Number: C25605  
Permit Number: M25865  
Status: O  
Representative Name: DAVID DONNELLY  
Representative Telephone: 310 3287260  
Permit Status: INACTIVE  
BCAT Number: 276900  
BCAT Description: STORAGE TANK PLASTICS & RESINS  
CCAT Number: Not reported  
CCAT Description: Not reported  
UTM East: 377.1000061  
UTM North: 3745.3000488

Name: PPG INDUSTRIES INC GNRL

Map ID  
Direction  
Distance  
Elevation

MAP FINDINGS

Site

Database(s)

EDR ID Number  
EPA ID Number

**PPG INDUSTRIES, INC. (Continued)**

**1000119895**

Address: 465 CRENSHAW BLVD  
City,State,Zip: TORRANCE, CA 90503  
Facility ID: 8713  
Application Number: C25612  
Permit Number: M25866  
Status: O  
Representative Name: DAVID DONNELLY  
Representative Telephone: 310 3287260  
Permit Status: INACTIVE  
BCAT Number: 276900  
BCAT Description: STORAGE TANK PLASTICS & RESINS  
CCAT Number: Not reported  
CCAT Description: Not reported  
UTM East: 377.1000061  
UTM North: 3745.3000488

Name: PPG INDUSTRIES INC GNRL  
Address: 465 CRENSHAW BLVD  
City,State,Zip: TORRANCE, CA 90503  
Facility ID: 8713  
Application Number: C16362  
Permit Number: M25863  
Status: O  
Representative Name: DAVID DONNELLY  
Representative Telephone: 310 3287260  
Permit Status: INACTIVE  
BCAT Number: 268900  
BCAT Description: STORAGE TANK PAINTS  
CCAT Number: Not reported  
CCAT Description: Not reported  
UTM East: 377.1000061  
UTM North: 3745.3000488

**EMI:**

Name: PPG IND, COATINGS & RESINS DIV  
Address: 465 CRENSHAW BL  
City,State,Zip: TORRANCE, CA 90503  
Year: 1987  
County Code: 19  
Air Basin: SC  
Facility ID: 800105  
Air District Name: SC  
SIC Code: 2851  
Air District Name: SOUTH COAST AQMD  
Community Health Air Pollution Info System: Not reported  
Consolidated Emission Reporting Rule: Not reported  
Total Organic Hydrocarbon Gases Tons/Yr: 17  
Reactive Organic Gases Tons/Yr: 16  
Carbon Monoxide Emissions Tons/Yr: 0  
NOX - Oxides of Nitrogen Tons/Yr: 9  
SOX - Oxides of Sulphur Tons/Yr: 0  
Particulate Matter Tons/Yr: 3  
Part. Matter 10 Micrometers and Smlr Tons/Yr:3

**HWP:**

Name: PPG INDUSTRIES INC

Map ID  
Direction  
Distance  
Elevation

MAP FINDINGS

Site

Database(s)

EDR ID Number  
EPA ID Number

**PPG INDUSTRIES, INC. (Continued)**

**1000119895**

Address: 465 CRENSHAW BLVD  
City,State,Zip: TORRANCE, CA 905010000  
EPA Id: CAD008323438  
Cleanup Status: CLOSED  
Latitude: 33.84505  
Longitude: -118.3288  
Facility Type: Historical - Non-Operating  
Facility Size: Not reported  
Team: Not reported  
Supervisor: Not reported  
Site Code: 400374  
Assembly District: 66  
Senate District: 35  
Public Information Officer: Not reported  
Public Information Officer: Not reported

Activities:

EPA Id: CAD008323438  
Facility Type: Historical - Non-Operating  
Unit Names: Not reported  
Event Description: Renewal - Historical - TECHNICAL COMPLETE LETTER  
Actual Date: 05/02/1983

EPA Id: CAD008323438  
Facility Type: Historical - Non-Operating  
Unit Names: CONTAIN1, INCIN1, TANKSTR1, TANKSTR2  
Event Description: New Operating Permit - CALL-IN LETTER ISSUED  
Actual Date: 03/30/1981

EPA Id: CAD008323438  
Facility Type: Historical - Non-Operating  
Unit Names: Not reported  
Event Description: Renewal - Historical - APPLICATION PART A RECEIVED  
Actual Date: 11/10/1982

EPA Id: CAD008323438  
Facility Type: Historical - Non-Operating  
Unit Names: Not reported  
Event Description: Renewal - Historical - CALL-IN LETTER ISSUED  
Actual Date: 05/07/1982

EPA Id: CAD008323438  
Facility Type: Historical - Non-Operating  
Unit Names: Not reported  
Event Description: Renewal - Historical - PERMIT TERMINATED - TERMINATION RECEIVED  
Actual Date: 03/11/1988

EPA Id: CAD008323438  
Facility Type: Historical - Non-Operating  
Unit Names: Not reported  
Event Description: Renewal - Historical - FINAL PERMIT RENEWAL  
Actual Date: 09/08/1983

EPA Id: CAD008323438  
Facility Type: Historical - Non-Operating  
Unit Names: CONTAIN1, INCIN1, TANKSTR1, TANKSTR2  
Event Description: New Operating Permit - FINAL PERMIT (EXPIRES)  
Actual Date: 08/12/1988



Map ID  
Direction  
Distance  
Elevation

MAP FINDINGS

Site

Database(s)

EDR ID Number  
EPA ID Number

**PPG INDUSTRIES, INC. (Continued)**

**1000119895**

EPA Id:	CAD008323438
Facility Type:	Historical - Non-Operating
Unit Names:	INCIN1
Event Description:	New Operating Permit - CALL-IN LETTER ISSUED
Actual Date:	03/30/1981
EPA Id:	CAD008323438
Facility Type:	Historical - Non-Operating
Unit Names:	CONTAIN1, INCIN1, TANKSTR1, TANKSTR2
Event Description:	New Operating Permit - CALL-IN LETTER ISSUED
Actual Date:	05/07/1982
EPA Id:	CAD008323438
Facility Type:	Historical - Non-Operating
Unit Names:	INCIN1
Event Description:	New Operating Permit - FINAL PERMIT - WITHDRAWAL REQUEST ACKNOWLEDGED
Actual Date:	05/08/1984
EPA Id:	CAD008323438
Facility Type:	Historical - Non-Operating
Unit Names:	CONTAIN1, INCIN1, TANKSTR1, TANKSTR2
Event Description:	New Operating Permit - FINAL PERMIT (EFFECTIVE)
Actual Date:	09/12/1983
EPA Id:	CAD008323438
Facility Type:	Historical - Non-Operating
Unit Names:	CONTAIN1, INCIN1, TANKSTR1, TANKSTR2
Event Description:	New Operating Permit - PUBLIC COMMENT (PUBLIC HEARING)
Actual Date:	05/25/1983
EPA Id:	CAD008323438
Facility Type:	Historical - Non-Operating
Unit Names:	CONTAIN1, INCIN1, TANKSTR1, TANKSTR2
Event Description:	New Operating Permit - FINAL PART A & PART B RECEIVED
Actual Date:	05/02/1983
EPA Id:	CAD008323438
Facility Type:	Historical - Non-Operating
Unit Names:	CONTAIN1, INCIN1, TANKSTR1, TANKSTR2
Event Description:	New Operating Permit - FINAL PERMIT
Actual Date:	09/08/1983
EPA Id:	CAD008323438
Facility Type:	Historical - Non-Operating
Unit Names:	CONTAIN1, INCIN1, TANKSTR1, TANKSTR2
Event Description:	New Operating Permit - DRAFT PERMIT
Actual Date:	04/21/1983
EPA Id:	CAD008323438
Facility Type:	Historical - Non-Operating
Unit Names:	CONTAIN1, INCIN1, TANKSTR1, TANKSTR2
Event Description:	New Operating Permit - FINAL PERMIT - WITHDRAWAL REQUEST RECEIVED
Actual Date:	05/08/1984
EPA Id:	CAD008323438
Facility Type:	Historical - Non-Operating
Unit Names:	CONTAIN1, INCIN1, TANKSTR1, TANKSTR2

Map ID  
Direction  
Distance  
Elevation

MAP FINDINGS

Site

Database(s)

EDR ID Number  
EPA ID Number

**PPG INDUSTRIES, INC. (Continued)**

**1000119895**

Event Description:	New Operating Permit - FINAL PERMIT - WITHDRAWAL REQUEST ACKNOWLEDGED
Actual Date:	05/08/1984
EPA Id:	CAD008323438
Facility Type:	Historical - Non-Operating
Unit Names:	CONTAIN1, INCIN1, TANKSTR1, TANKSTR2
Event Description:	New Operating Permit - APPLICATION PART B RECEIVED
Actual Date:	11/15/1982
EPA Id:	CAD008323438
Facility Type:	Historical - Non-Operating
Unit Names:	CONTAIN1, INCIN1, TANKSTR1, TANKSTR2
Event Description:	New Operating Permit - RESPONSE TO 1ST NOD RECEIVED
Actual Date:	05/09/1983
EPA Id:	CAD008323438
Facility Type:	Historical - Non-Operating
Unit Names:	CONTAIN1, INCIN1, TANKSTR1, TANKSTR2
Event Description:	New Operating Permit - PUBLIC COMMENT (BEGIN)
Actual Date:	04/21/1983
EPA Id:	CAD008323438
Facility Type:	Historical - Non-Operating
Unit Names:	Not reported
Event Description:	Renewal - Historical - PUBLIC COMMENT (BEGIN)
Actual Date:	04/21/1983
EPA Id:	CAD008323438
Facility Type:	Historical - Non-Operating
Unit Names:	INCIN1
Event Description:	New Operating Permit - FINAL PERMIT - WITHDRAWAL REQUEST RECEIVED
Actual Date:	05/08/1984
EPA Id:	CAD008323438
Facility Type:	Historical - Non-Operating
Unit Names:	INCIN1
Event Description:	New Operating Permit - APPLICATION PART A RECEIVED
Actual Date:	11/19/1980
EPA Id:	CAD008323438
Facility Type:	Historical - Non-Operating
Unit Names:	CONTAIN1, INCIN1, TANKSTR1, TANKSTR2
Event Description:	New Operating Permit - 1ST NOTICE OF DEFICIENCY ISSUED
Actual Date:	02/11/1983
EPA Id:	CAD008323438
Facility Type:	Historical - Non-Operating
Unit Names:	Not reported
Event Description:	Renewal - Historical - APPLICATION PART B RECEIVED
Actual Date:	11/15/1982
EPA Id:	CAD008323438
Facility Type:	Historical - Non-Operating
Unit Names:	CONTAIN1, INCIN1, TANKSTR1, TANKSTR2
Event Description:	New Operating Permit - FINAL PERMIT - WITHDRAWAL REQUEST ACKNOWLEDGED
Actual Date:	05/07/1982

Map ID  
Direction  
Distance  
Elevation

MAP FINDINGS

Site

Database(s)

EDR ID Number  
EPA ID Number

**PPG INDUSTRIES, INC. (Continued)**

**1000119895**

EPA Id: CAD008323438  
Facility Type: Historical - Non-Operating  
Unit Names: Not reported  
Event Description: Renewal - Historical - FINAL PERMIT RENEWAL (EXPIRES)  
Actual Date: 08/12/1988

Closure:

EPA Id: CAD008323438  
Facility Type: Historical - Non-Operating  
Unit Names: CONTAIN1, TANKSTR1, TANKSTR2  
Event Description: Closure Final - PUBLIC COMMENT (BEGIN)  
Actual Date: 04/14/1995

EPA Id: CAD008323438  
Facility Type: Historical - Non-Operating  
Unit Names: CONTAIN1, TANKSTR1, TANKSTR2  
Event Description: Closure Final - CLOSURE PLAN APPROVED  
Actual Date: 12/01/1995

EPA Id: CAD008323438  
Facility Type: Historical - Non-Operating  
Unit Names: INCIN1  
Event Description: Closure - CLOSURE PLAN APPROVED  
Actual Date: 07/16/1984

EPA Id: CAD008323438  
Facility Type: Historical - Non-Operating  
Unit Names: INCIN1  
Event Description: Closure - CLOSURE PLAN RECEIVED  
Actual Date: 05/08/1984

EPA Id: CAD008323438  
Facility Type: Historical - Non-Operating  
Unit Names: CONTAIN1, TANKSTR1, TANKSTR2  
Event Description: Closure Final - PUBLIC COMMENT (END)  
Actual Date: 04/14/1995

EPA Id: CAD008323438  
Facility Type: Historical - Non-Operating  
Unit Names: CONTAIN1, TANKSTR1, TANKSTR2  
Event Description: Closure Final - CLOSURE PLAN RECEIVED  
Actual Date: 03/11/1988

EPA Id: CAD008323438  
Facility Type: Historical - Non-Operating  
Unit Names: INCIN1  
Event Description: Closure - ISSUE CLOSURE VERIFICATION  
Actual Date: 07/16/1987

EPA Id: CAD008323438  
Facility Type: Historical - Non-Operating  
Unit Names: CONTAIN1, TANKSTR1, TANKSTR2  
Event Description: Closure Final - 1ST NOTICE OF DEFICIENCY ISSUED  
Actual Date: 10/20/1994

EPA Id: CAD008323438  
Facility Type: Historical - Non-Operating

Map ID  
Direction  
Distance  
Elevation

MAP FINDINGS

Site

Database(s)

EDR ID Number  
EPA ID Number

**PPG INDUSTRIES, INC. (Continued)**

**1000119895**

Unit Names: CONTAIN1, TANKSTR1, TANKSTR2  
Event Description: Closure Final - ISSUE CLOSURE VERIFICATION  
Actual Date: 06/28/1996

EPA Id: CAD008323438  
Facility Type: Historical - Non-Operating  
Unit Names: INCIN1  
Event Description: Closure - RECEIVE CLOSURE CERTIFICATION  
Actual Date: 07/13/1984

Alias:  
EPA Id: CAD008323438  
Facility Type: Historical - Non-Operating  
Alias Type: Envirostor ID Number  
Alias: 19281218

EPA Id: CAD008323438  
Facility Type: Historical - Non-Operating  
Alias Type: Project Code (Site Code)  
Alias: 400374

NPDES:  
Name: TORRANCE TRANSIT PARK AND RIDE REGIONAL TERMINAL  
Address: 465 CRENSHAW BLVD  
City,State,Zip: TORRANCE, CA 90503  
Facility Status: Not reported  
NPDES Number: Not reported  
Region: Not reported  
Agency Number: Not reported  
Regulatory Measure ID: Not reported  
Place ID: Not reported  
Order Number: Not reported  
WDID: 4 19C383957  
Regulatory Measure Type: Construction  
Program Type: Not reported  
Adoption Date Of Regulatory Measure: Not reported  
Effective Date Of Regulatory Measure: Not reported  
Termination Date Of Regulatory Measure: Not reported  
Expiration Date Of Regulatory Measure: Not reported  
Discharge Address: Not reported  
Discharge Name: Not reported  
Discharge City: Not reported  
Discharge State: Not reported  
Discharge Zip: Not reported  
Status: Active  
Status Date: 07/16/2018  
Operator Name: City of Torrance  
Operator Address: 3031 TORRANCE BLVD  
Operator City: Torrance  
Operator State: California  
Operator Zip: 90503

Name: TORRANCE TRANSIT PARK AND RIDE REGIONAL TERMINAL  
Address: 465 CRENSHAW BLVD  
City,State,Zip: TORRANCE, CA 90503

Map ID  
Direction  
Distance  
Elevation

MAP FINDINGS

Site

Database(s)

EDR ID Number  
EPA ID Number

**PPG INDUSTRIES, INC. (Continued)**

**1000119895**

Facility Status:	Active
NPDES Number:	CAS000002
Region:	4
Agency Number:	0
Regulatory Measure ID:	499617
Place ID:	Not reported
Order Number:	2009-0009-DWQ
WDID:	4 19C383957
Regulatory Measure Type:	Enrollee
Program Type:	Construction
Adoption Date Of Regulatory Measure:	Not reported
Effective Date Of Regulatory Measure:	07/16/2018
Termination Date Of Regulatory Measure:	Not reported
Expiration Date Of Regulatory Measure:	Not reported
Discharge Address:	3031 TORRANCE BLVD
Discharge Name:	City of Torrance
Discharge City:	Torrance
Discharge State:	California
Discharge Zip:	90503
Status:	Not reported
Status Date:	Not reported
Operator Name:	Not reported
Operator Address:	Not reported
Operator City:	Not reported
Operator State:	Not reported
Operator Zip:	Not reported
Name:	TORRANCE TRANSIT PARK AND RIDE
Address:	465 CRENSHAW BLVD
City,State,Zip:	TORRANCE, CA 90503
Facility Status:	Not reported
NPDES Number:	Not reported
Region:	Not reported
Agency Number:	Not reported
Regulatory Measure ID:	Not reported
Place ID:	Not reported
Order Number:	Not reported
WDID:	4 19C373444
Regulatory Measure Type:	Construction
Program Type:	Not reported
Adoption Date Of Regulatory Measure:	Not reported
Effective Date Of Regulatory Measure:	Not reported
Termination Date Of Regulatory Measure:	Not reported
Expiration Date Of Regulatory Measure:	Not reported
Discharge Address:	Not reported
Discharge Name:	Not reported
Discharge City:	Not reported
Discharge State:	Not reported
Discharge Zip:	Not reported
Status:	Terminated
Status Date:	04/12/2017
Operator Name:	City of Torrance
Operator Address:	3031 TORRANCE BLVD
Operator City:	Torrance
Operator State:	California
Operator Zip:	90503

Map ID  
Direction  
Distance  
Elevation

MAP FINDINGS

Site

Database(s)

EDR ID Number  
EPA ID Number

**PPG INDUSTRIES, INC. (Continued)**

**1000119895**

NPDES as of 03/2018:

NPDES Number:	CAS000002
Status:	Terminated
Agency Number:	0
Region:	4
Regulatory Measure ID:	458128
Order Number:	2009-0009-DWQ
Regulatory Measure Type:	Enrollee
Place ID:	Not reported
WDID:	4 19C373444
Program Type:	Construction
Adoption Date Of Regulatory Measure:	Not reported
Effective Date Of Regulatory Measure:	07/17/2015
Expiration Date Of Regulatory Measure:	Not reported
Termination Date Of Regulatory Measure:	09/22/2016
Discharge Name:	City of Torrance
Discharge Address:	3031 TORRANCE BLVD
Discharge City:	Torrance
Discharge State:	California
Discharge Zip:	90503
Received Date:	Not reported
Processed Date:	Not reported
Status:	Not reported
Status Date:	Not reported
Place Size:	Not reported
Place Size Unit:	Not reported
Contact:	Not reported
Contact Title:	Not reported
Contact Phone:	Not reported
Contact Phone Ext:	Not reported
Contact Email:	Not reported
Operator Name:	Not reported
Operator Address:	Not reported
Operator City:	Not reported
Operator State:	Not reported
Operator Zip:	Not reported
Operator Contact:	Not reported
Operator Contact Title:	Not reported
Operator Contact Phone:	Not reported
Operator Contact Phone Ext:	Not reported
Operator Contact Email:	Not reported
Operator Type:	Not reported
Developer:	Not reported
Developer Address:	Not reported
Developer City:	Not reported
Developer State:	Not reported
Developer Zip:	Not reported
Developer Contact:	Not reported
Developer Contact Title:	Not reported
Constype Linear Utility Ind:	Not reported
Emergency Phone:	Not reported
Emergency Phone Ext:	Not reported
Constype Above Ground Ind:	Not reported
Constype Below Ground Ind:	Not reported
Constype Cable Line Ind:	Not reported
Constype Comm Line Ind:	Not reported
Constype Commercial Ind:	Not reported

Map ID  
Direction  
Distance  
Elevation

MAP FINDINGS

Site

Database(s)

EDR ID Number  
EPA ID Number

**PPG INDUSTRIES, INC. (Continued)**

**1000119895**

Constype Electrical Line Ind:	Not reported
Constype Gas Line Ind:	Not reported
Constype Industrial Ind:	Not reported
Constype Other Description:	Not reported
Constype Other Ind:	Not reported
Constype Recons Ind:	Not reported
Constype Residential Ind:	Not reported
Constype Transport Ind:	Not reported
Constype Utility Description:	Not reported
Constype Utility Ind:	Not reported
Constype Water Sewer Ind:	Not reported
Dir Discharge Uswater Ind:	Not reported
Receiving Water Name:	Not reported
Certifier:	Not reported
Certifier Title:	Not reported
Certification Date:	Not reported
Primary Sic:	Not reported
Secondary Sic:	Not reported
Tertiary Sic:	Not reported
NPDES Number:	Not reported
Status:	Not reported
Agency Number:	Not reported
Region:	4
Regulatory Measure ID:	458128
Order Number:	Not reported
Regulatory Measure Type:	Construction
Place ID:	Not reported
WDID:	4 19C373444
Program Type:	Not reported
Adoption Date Of Regulatory Measure:	Not reported
Effective Date Of Regulatory Measure:	Not reported
Expiration Date Of Regulatory Measure:	Not reported
Termination Date Of Regulatory Measure:	09/22/2016
Discharge Name:	Not reported
Discharge Address:	Not reported
Discharge City:	Not reported
Discharge State:	Not reported
Discharge Zip:	Not reported
Received Date:	07/08/2015
Processed Date:	07/17/2015
Status:	Terminated
Status Date:	04/12/2017
Place Size:	15.7
Place Size Unit:	Aces
Contact:	Craig Bilezerian
Contact Title:	City Engineer
Contact Phone:	310-618-3054
Contact Phone Ext:	Not reported
Contact Email:	cbilezerian@torranceca.gov
Operator Name:	City of Torrance
Operator Address:	3031 TORRANCE BLVD
Operator City:	Torrance
Operator State:	California
Operator Zip:	90503
Operator Contact:	Craig Bilezerian
Operator Contact Title:	City Engineer

Map ID  
Direction  
Distance  
Elevation

MAP FINDINGS

Site

Database(s)

EDR ID Number  
EPA ID Number

**PPG INDUSTRIES, INC. (Continued)**

**1000119895**

Operator Contact Phone: 310-618-3054  
Operator Contact Phone Ext: Not reported  
Operator Contact Email: cbilezerian@torranceca.gov  
Operator Type: City/Town Agency  
Developer: City of Torrance  
Developer Address: 3031 TORRANCE BLVD  
Developer City: Torrance  
Developer State: California  
Developer Zip: 90503  
Developer Contact: Craig Bilezerian  
Developer Contact Title: City Engineer  
Constype Linear Utility Ind: N  
Emergency Phone: Not reported  
Emergency Phone Ext: Not reported  
Constype Above Ground Ind: N  
Constype Below Ground Ind: N  
Constype Cable Line Ind: N  
Constype Comm Line Ind: N  
Constype Commercial Ind: N  
Constype Electrical Line Ind: N  
Constype Gas Line Ind: N  
Constype Industrial Ind: N  
Constype Other Description: Bus Transfer Terminal  
Constype Other Ind: N  
Constype Recons Ind: N  
Constype Residential Ind: N  
Constype Transport Ind: N  
Constype Utility Description: Not reported  
Constype Utility Ind: N  
Constype Water Sewer Ind: N  
Dir Discharge Uswater Ind: N  
Receiving Water Name: Dominguez Channel Estuary  
Certifier: Robert Beste  
Certifier Title: Public Works Director  
Certification Date: 08-JUL-15  
Primary Sic: Not reported  
Secondary Sic: Not reported  
Tertiary Sic: Not reported

**CIWQS:**

Name: PPG INDUSTRIES INC  
Address: 465 CRENSHAW BLVD  
City,State,Zip: TORRANCE, CA 90503  
Agency: PPG Industries Inc  
Agency Address: One Ppg Pl, Pittsburgh, PA 15222  
Place/Project Type: Industrial - Paints, Varnishes, Lacquers, Enamels, and Allied Products  
SIC/NAICS: 2851  
Region: 4  
Program: INDSTW  
Regulatory Measure Status: Terminated  
Regulatory Measure Type: Storm water industrial  
Order Number: 2014-0057-DWQ  
WDID: 4 19I001108  
NPDES Number: CAS000001  
Adoption Date: Not reported  
Effective Date: 03/25/1992



Map ID  
Direction  
Distance  
Elevation

MAP FINDINGS

Site

Database(s)

EDR ID Number  
EPA ID Number

**PPG INDUSTRIES, INC. (Continued)**

**1000119895**

Termination Date: 09/22/2000  
Expiration/Review Date: Not reported  
Design Flow: Not reported  
Major/Minor: Not reported  
Complexity: Not reported  
TTWQ: Not reported  
Enforcement Actions within 5 years: 0  
Violations within 5 years: 0  
Latitude: 33.8424  
Longitude: -118.32873

Name: TORRANCE TRANSIT PARK AND RIDE REGIONAL TERMINAL  
Address: 465 CRENSHAW BLVD  
City,State,Zip: TORRANCE, CA 90503  
Agency: City of Torrance  
Agency Address: 3031 TORRANCE BLVD, Torrance, CA 90503  
Place/Project Type: Construction - Commercial  
SIC/NAICS: Not reported  
Region: 4  
Program: CONSTW  
Regulatory Measure Status: Active  
Regulatory Measure Type: Storm water construction  
Order Number: 2009-0009-DWQ  
WDID: 4 19C383957  
NPDES Number: CAS000002  
Adoption Date: Not reported  
Effective Date: 07/16/2018  
Termination Date: Not reported  
Expiration/Review Date: Not reported  
Design Flow: Not reported  
Major/Minor: Not reported  
Complexity: Not reported  
TTWQ: Not reported  
Enforcement Actions within 5 years: 0  
Violations within 5 years: 0  
Latitude: 33.84505  
Longitude: -118.32885

Name: TORRANCE TRANSIT PARK AND RIDE  
Address: 465 CRENSHAW BLVD  
City,State,Zip: TORRANCE, CA 90503  
Agency: City of Torrance  
Agency Address: 3031 TORRANCE BLVD, Torrance, CA 90503  
Place/Project Type: Construction  
SIC/NAICS: Not reported  
Region: 4  
Program: CONSTW  
Regulatory Measure Status: Terminated  
Regulatory Measure Type: Storm water construction  
Order Number: 2009-0009-DWQ  
WDID: 4 19C373444  
NPDES Number: CAS000002  
Adoption Date: Not reported  
Effective Date: 07/17/2015  
Termination Date: 09/22/2016  
Expiration/Review Date: Not reported  
Design Flow: Not reported

Map ID  
Direction  
Distance  
Elevation

MAP FINDINGS

Site

Database(s)

EDR ID Number  
EPA ID Number

**PPG INDUSTRIES, INC. (Continued)**

**1000119895**

Major/Minor: Not reported  
Complexity: Not reported  
TTWQ: Not reported  
Enforcement Actions within 5 years: 0  
Violations within 5 years: 0  
Latitude: 33.83945  
Longitude: -118.33324

**CERS:**

Name: PPG INDUSTRIES, INC.  
Address: 465 CRENSHAW BLVD  
City,State,Zip: TORRANCE, CA 90503  
Site ID: 195541  
CERS ID: T0603792970  
CERS Description: Leaking Underground Storage Tank Cleanup Site

**Affiliation:**

Affiliation Type Desc: Local Agency Caseworker  
Entity Name: RICHARD V. BONGARD - TORRANCE, CITY OF  
Entity Title: Not reported  
Affiliation Address: Not reported  
Affiliation City: R4 UNKNOWN  
Affiliation State: CA  
Affiliation Country: Not reported  
Affiliation Zip: Not reported  
Affiliation Phone: 3106182973

Affiliation Type Desc: Regional Board Caseworker  
Entity Name: JIMMIE WOO - LOS ANGELES RWQCB (REGION 4)  
Entity Title: Not reported  
Affiliation Address: 320 WEST 4TH STREET, SUITE 200  
Affiliation City: LOS ANGELES  
Affiliation State: CA  
Affiliation Country: Not reported  
Affiliation Zip: Not reported  
Affiliation Phone: 2135766600

Name: PPG INDUSTRIES INC  
Address: 465 CRENSHAW BLVD  
City,State,Zip: TORRANCE, CA 905010000  
Site ID: 257555  
CERS ID: CAD008323438  
CERS Description: Hazardous Waste

**Affiliation:**

Affiliation Type Desc: Facility Contact  
Entity Name: SAHO IKEMOTO/TECH LIAISON  
Entity Title: Not reported  
Affiliation Address: 3800 W 143RD ST  
Affiliation City: CLEVELAND  
Affiliation State: OH  
Affiliation Country: Not reported  
Affiliation Zip: 441181703  
Affiliation Phone: 2166714068

Affiliation Type Desc: Facility Owner  
Entity Name: PPG INDUSTRIES INC ONE PPG PLA

Map ID  
Direction  
Distance  
Elevation

MAP FINDINGS

Site

Database(s)

EDR ID Number  
EPA ID Number

**PPG INDUSTRIES, INC. (Continued)**

**1000119895**

Entity Title: Not reported  
Affiliation Address: CE  
Affiliation City: PITTSBURGH  
Affiliation State: PA  
Affiliation Country: Not reported  
Affiliation Zip: 152720000  
Affiliation Phone: 4124343131

Affiliation Type Desc: Supervisor  
Entity Name: SHAHIR HADDAD  
Entity Title: Not reported  
Affiliation Address: Not reported  
Affiliation City: Not reported  
Affiliation State: Not reported  
Affiliation Country: Not reported  
Affiliation Zip: Not reported  
Affiliation Phone: Not reported

Name: TORRANCE TRANSIT PARK AND RIDE REGIONAL TERMINAL  
Address: 465 CRENSHAW BLVD  
City,State,Zip: TORRANCE, CA 90503  
Site ID: 544582  
CERS ID: 865534  
CERS Description: Construction Storm Water

Affiliation:  
Affiliation Type Desc: Owner/Operator  
Entity Name: City of Torrance  
Entity Title: Operator  
Affiliation Address: 3031 TORRANCE BLVD  
Affiliation City: Torrance  
Affiliation State: CA  
Affiliation Country: Not reported  
Affiliation Zip: 90503  
Affiliation Phone: Not reported

Name: PPG INDUSTRIES INC  
Address: 465 CRENSHAW BLVD  
City,State,Zip: TORRANCE, CA 905010000  
Site ID: 257555  
CERS ID: 80001555  
CERS Description: Corrective Action

Affiliation:  
Affiliation Type Desc: Facility Contact  
Entity Name: SAHO IKEMOTO/TECH LIAISON  
Entity Title: Not reported  
Affiliation Address: 3800 W 143RD ST  
Affiliation City: CLEVELAND  
Affiliation State: OH  
Affiliation Country: Not reported  
Affiliation Zip: 441181703  
Affiliation Phone: 2166714068

Affiliation Type Desc: Facility Owner  
Entity Name: PPG INDUSTRIES INC ONE PPG PLA

Map ID  
Direction  
Distance  
Elevation

MAP FINDINGS

Site

Database(s)

EDR ID Number  
EPA ID Number

**PPG INDUSTRIES, INC. (Continued)**

**1000119895**

Entity Title: Not reported  
Affiliation Address: CE  
Affiliation City: PITTSBURGH  
Affiliation State: PA  
Affiliation Country: Not reported  
Affiliation Zip: 152720000  
Affiliation Phone: 4124343131

Affiliation Type Desc: Supervisor  
Entity Name: SHAHIR HADDAD  
Entity Title: Not reported  
Affiliation Address: Not reported  
Affiliation City: Not reported  
Affiliation State: Not reported  
Affiliation Country: Not reported  
Affiliation Zip: Not reported  
Affiliation Phone: Not reported

**D30  
SE  
< 1/8  
0.090 mi.  
476 ft.**

**P P G INDUSTRIES INC  
465 CRENSHAW BLVD  
TORRANCE, CA 90509**

**Site 4 of 5 in cluster D**

**CORRACTS 1000119890  
RCRA-TSDF CAD008323438  
RCRA NonGen / NLR  
RAATS**

**Relative:  
Lower  
Actual:  
75 ft.**

**CORRACTS:**  
EPA ID: CAD008323438  
EPA Region: 09  
Area Name: ENTIRE FACILITY  
Actual Date: 1992-10-06 00:00:00.0  
Action: CA075LO - CA Prioritization, Facility or area was assigned a low corrective action priority  
NAICS Code(s): 32551  
Paint and Coating Manufacturing  
Original schedule date: Not reported  
Schedule end date: Not reported

**RCRA-TSDF:**

Date form received by agency: 2010-08-06 00:00:00.0  
Facility name: P P G INDUSTRIES INC  
Facility address: 465 CRENSHAW BLVD  
TORRANCE, CA 90503  
EPA ID: CAD008323438  
Contact: MARIAN BROZ  
Contact address: 4325 ROSANNA DR BLDG E  
ALLISON PARK, PA 15101  
Contact country: US  
Contact telephone: 412-492-5408  
Contact email: BROZ@PPG.COM  
EPA Region: 09  
Land type: Private  
Classification: TSDF  
Description: Handler is engaged in the treatment, storage or disposal of hazardous waste  
Classification: Non-Generator  
Description: Handler: Non-Generators do not presently generate hazardous waste

Map ID  
Direction  
Distance  
Elevation

MAP FINDINGS

Site

Database(s)

EDR ID Number  
EPA ID Number

**PPG INDUSTRIES INC (Continued)**

**1000119890**

Owner/Operator Summary:

Owner/operator name: PPG INDUSTRIES INC  
Owner/operator address: Not reported  
PA  
Owner/operator country: US  
Owner/operator telephone: Not reported  
Owner/operator email: Not reported  
Owner/operator fax: Not reported  
Owner/operator extension: Not reported  
Legal status: Private  
Owner/Operator Type: Owner  
Owner/Op start date: 2010-01-01 00:00:00.  
Owner/Op end date: Not reported

Owner/operator name: PPG INDUSTRIES INC  
Owner/operator address: Not reported  
PA  
Owner/operator country: US  
Owner/operator telephone: Not reported  
Owner/operator email: Not reported  
Owner/operator fax: Not reported  
Owner/operator extension: Not reported  
Legal status: Private  
Owner/Operator Type: Operator  
Owner/Op start date: 2010-01-01 00:00:00.  
Owner/Op end date: Not reported

Handler Activities Summary:

U.S. importer of hazardous waste: No  
Mixed waste (haz. and radioactive): No  
Recycler of hazardous waste: No  
Transporter of hazardous waste: No  
Treater, storer or disposer of HW: No  
Underground injection activity: No  
On-site burner exemption: No  
Furnace exemption: No  
Used oil fuel burner: No  
Used oil processor: No  
User oil refiner: No  
Used oil fuel marketer to burner: No  
Used oil Specification marketer: No  
Used oil transfer facility: No  
Used oil transporter: No

Historical Generators:

Date form received by agency: 2000-10-12 00:00:00.0  
Site name: PPG INDUSTRIES, TORRANCE  
Classification: Large Quantity Generator

Date form received by agency: 1999-03-04 00:00:00.0  
Site name: PPG INDUSTRIES INC.  
Classification: Large Quantity Generator

Date form received by agency: 1998-02-02 00:00:00.0  
Site name: P P G INDUSTRIES INC  
Classification: Small Quantity Generator

Map ID  
Direction  
Distance  
Elevation

MAP FINDINGS

Site

Database(s)

EDR ID Number  
EPA ID Number

**P P G INDUSTRIES INC (Continued)**

**1000119890**

Date form received by agency: 1998-02-02 00:00:00.0  
Site name: P P G INDUSTRIES INC  
Classification: Large Quantity Generator

Date form received by agency: 1996-09-01 00:00:00.0  
Site name: P P G INDUSTRIES INC  
Classification: Large Quantity Generator

Date form received by agency: 1996-01-29 00:00:00.0  
Site name: PPG INDUSTRIES INC  
Classification: Large Quantity Generator

Date form received by agency: 1994-03-15 00:00:00.0  
Site name: PPG INDUSTRIES INC  
Classification: Large Quantity Generator

Date form received by agency: 1992-01-07 00:00:00.0  
Site name: PPG INDUSTRIES INC  
Classification: Large Quantity Generator

Date form received by agency: 1990-04-02 00:00:00.0  
Site name: PPG INDUSTRIES INC  
Classification: Large Quantity Generator

Date form received by agency: 1980-08-18 00:00:00.0  
Site name: P P G INDUSTRIES INC  
Classification: Large Quantity Generator

Date form received by agency: 1980-08-18 00:00:00.0  
Site name: P P G INDUSTRIES INC  
Classification: Large Quantity Generator

Corrective Action Summary:

Event date: 1989-01-01 00:00:00.0  
Event: RFA COMPLETED-ASSESSMENT WAS A RFA

Event date: 1992-10-06 00:00:00.0  
Event: STABILIZATION MEASURES EVALUATION-FACILITY NOT AMENABLE TO STABILIZATION

Event date: 1992-10-06 00:00:00.0  
Event: CA PRIORITIZATION-LOW CA PRIORITY

Facility Has Received Notices of Violations:

Regulation violated: FR - 264.10-18.B  
Area of violation: TSD - General  
Date violation determined: 1994-11-29 00:00:00.0  
Date achieved compliance: 1995-01-09 00:00:00.0  
Violation lead agency: State  
Enforcement action: COMPLIANCE EVALUATION INSPECTION ON-SITE  
Enforcement action date: Not reported  
Enf. disposition status: Not reported  
Enf. disp. status date: Not reported  
Enforcement lead agency: Not reported  
Proposed penalty amount: Not reported  
Final penalty amount: Not reported

Map ID  
Direction  
Distance  
Elevation

MAP FINDINGS

Site

Database(s)

EDR ID Number  
EPA ID Number

**P P G INDUSTRIES INC (Continued)**

**1000119890**

Paid penalty amount: Not reported

Regulation violated: FR - 262.40-43.D  
Area of violation: Generators - General  
Date violation determined: 1994-11-29 00:00:00.0  
Date achieved compliance: 1995-01-09 00:00:00.0  
Violation lead agency: State  
Enforcement action: COMPLIANCE EVALUATION INSPECTION ON-SITE  
Enforcement action date: Not reported  
Enf. disposition status: Not reported  
Enf. disp. status date: Not reported  
Enforcement lead agency: Not reported  
Proposed penalty amount: Not reported  
Final penalty amount: Not reported  
Paid penalty amount: Not reported

Regulation violated: FR - 264.50-56.D  
Area of violation: TSD - General  
Date violation determined: 1994-11-29 00:00:00.0  
Date achieved compliance: 1995-01-09 00:00:00.0  
Violation lead agency: State  
Enforcement action: COMPLIANCE EVALUATION INSPECTION ON-SITE  
Enforcement action date: Not reported  
Enf. disposition status: Not reported  
Enf. disp. status date: Not reported  
Enforcement lead agency: Not reported  
Proposed penalty amount: Not reported  
Final penalty amount: Not reported  
Paid penalty amount: Not reported

Regulation violated: FR - 264.30-37.C  
Area of violation: TSD - General  
Date violation determined: 1994-11-29 00:00:00.0  
Date achieved compliance: 1995-01-09 00:00:00.0  
Violation lead agency: State  
Enforcement action: COMPLIANCE EVALUATION INSPECTION ON-SITE  
Enforcement action date: Not reported  
Enf. disposition status: Not reported  
Enf. disp. status date: Not reported  
Enforcement lead agency: Not reported  
Proposed penalty amount: Not reported  
Final penalty amount: Not reported  
Paid penalty amount: Not reported

Regulation violated: FR - 262.10-12.A  
Area of violation: Generators - General  
Date violation determined: 1994-02-03 00:00:00.0  
Date achieved compliance: 1994-11-29 00:00:00.0  
Violation lead agency: State  
Enforcement action: COMPLIANCE EVALUATION INSPECTION ON-SITE  
Enforcement action date: Not reported  
Enf. disposition status: Not reported  
Enf. disp. status date: Not reported  
Enforcement lead agency: Not reported  
Proposed penalty amount: Not reported  
Final penalty amount: Not reported  
Paid penalty amount: Not reported

Map ID  
Direction  
Distance  
Elevation

MAP FINDINGS

Site

Database(s)

EDR ID Number  
EPA ID Number

**P P G INDUSTRIES INC (Continued)**

**1000119890**

Regulation violated: FR - 270  
Area of violation: TSD - General  
Date violation determined: 1991-01-14 00:00:00.0  
Date achieved compliance: 1991-02-22 00:00:00.0  
Violation lead agency: State  
Enforcement action: COMPLIANCE EVALUATION INSPECTION ON-SITE  
Enforcement action date: 1991-02-22 00:00:00.0  
Enf. disposition status: Not reported  
Enf. disp. status date: Not reported  
Enforcement lead agency: State  
Proposed penalty amount: Not reported  
Final penalty amount: Not reported  
Paid penalty amount: Not reported

Regulation violated: FR - 268.7  
Area of violation: LDR - General  
Date violation determined: 1988-01-27 00:00:00.0  
Date achieved compliance: 1988-03-04 00:00:00.0  
Violation lead agency: State  
Enforcement action: COMPLIANCE EVALUATION INSPECTION ON-SITE  
Enforcement action date: Not reported  
Enf. disposition status: Not reported  
Enf. disp. status date: Not reported  
Enforcement lead agency: Not reported  
Proposed penalty amount: Not reported  
Final penalty amount: Not reported  
Paid penalty amount: Not reported

Regulation violated: FR - 270  
Area of violation: TSD - General  
Date violation determined: 1988-01-27 00:00:00.0  
Date achieved compliance: 1988-03-04 00:00:00.0  
Violation lead agency: State  
Enforcement action: COMPLIANCE EVALUATION INSPECTION ON-SITE  
Enforcement action date: 1988-02-18 00:00:00.0  
Enf. disposition status: Not reported  
Enf. disp. status date: Not reported  
Enforcement lead agency: State  
Proposed penalty amount: Not reported  
Final penalty amount: Not reported  
Paid penalty amount: Not reported

Regulation violated: FR - 268 ALL  
Area of violation: LDR - General  
Date violation determined: 1988-01-27 00:00:00.0  
Date achieved compliance: 1988-03-04 00:00:00.0  
Violation lead agency: State  
Enforcement action: COMPLIANCE EVALUATION INSPECTION ON-SITE  
Enforcement action date: Not reported  
Enf. disposition status: Not reported  
Enf. disp. status date: Not reported  
Enforcement lead agency: Not reported  
Proposed penalty amount: Not reported  
Final penalty amount: Not reported  
Paid penalty amount: Not reported



Map ID  
Direction  
Distance  
Elevation

MAP FINDINGS

Site

Database(s)

EDR ID Number  
EPA ID Number

**P P G INDUSTRIES INC (Continued)**

**1000119890**

Evaluation Action Summary:

Evaluation date: 1991-01-14 00:00:00.0  
Evaluation: WRITTEN INFORMAL  
Area of violation: TSD - General  
Date achieved compliance: 1991-02-22 00:00:00.0  
Evaluation lead agency: State

Evaluation date: 1988-01-27 00:00:00.0  
Evaluation: WRITTEN INFORMAL  
Area of violation: TSD - General  
Date achieved compliance: 1988-03-04 00:00:00.0  
Evaluation lead agency: State

RCRA NonGen / NLR:

Date form received by agency: 2010-08-06 00:00:00.0  
Facility name: P P G INDUSTRIES INC  
Facility address: 465 CRENSHAW BLVD  
TORRANCE, CA 90503  
EPA ID: CAD008323438  
Contact: MARIAN BROZ  
Contact address: 4325 ROSANNA DR BLDG E  
ALLISON PARK, PA 15101  
Contact country: US  
Contact telephone: 412-492-5408  
Contact email: BROZ@PPG.COM  
EPA Region: 09  
Land type: Private  
Classification: TSDF  
Description: Handler is engaged in the treatment, storage or disposal of hazardous waste  
Classification: Non-Generator  
Description: Handler: Non-Generators do not presently generate hazardous waste

Owner/Operator Summary:

Owner/operator name: PPG INDUSTRIES INC  
Owner/operator address: Not reported  
PA  
Owner/operator country: US  
Owner/operator telephone: Not reported  
Owner/operator email: Not reported  
Owner/operator fax: Not reported  
Owner/operator extension: Not reported  
Legal status: Private  
Owner/Operator Type: Owner  
Owner/Op start date: 2010-01-01 00:00:00.  
Owner/Op end date: Not reported

Owner/operator name: PPG INDUSTRIES INC  
Owner/operator address: Not reported  
PA  
Owner/operator country: US  
Owner/operator telephone: Not reported  
Owner/operator email: Not reported  
Owner/operator fax: Not reported  
Owner/operator extension: Not reported  
Legal status: Private  
Owner/Operator Type: Operator

Map ID  
Direction  
Distance  
Elevation

MAP FINDINGS

Site

Database(s)

EDR ID Number  
EPA ID Number

**PPG INDUSTRIES INC (Continued)**

**1000119890**

Owner/Op start date: 2010-01-01 00:00:00.  
Owner/Op end date: Not reported

Handler Activities Summary:

U.S. importer of hazardous waste: No  
Mixed waste (haz. and radioactive): No  
Recycler of hazardous waste: No  
Transporter of hazardous waste: No  
Treater, storer or disposer of HW: No  
Underground injection activity: No  
On-site burner exemption: No  
Furnace exemption: No  
Used oil fuel burner: No  
Used oil processor: No  
Used oil refiner: No  
Used oil fuel marketer to burner: No  
Used oil Specification marketer: No  
Used oil transfer facility: No  
Used oil transporter: No

Historical Generators:

Date form received by agency: 2000-10-12 00:00:00.0  
Site name: PPG INDUSTRIES, TORRANCE  
Classification: Large Quantity Generator

Date form received by agency: 1999-03-04 00:00:00.0  
Site name: PPG INDUSTRIES INC.  
Classification: Large Quantity Generator

Date form received by agency: 1998-02-02 00:00:00.0  
Site name: P P G INDUSTRIES INC  
Classification: Small Quantity Generator

Date form received by agency: 1998-02-02 00:00:00.0  
Site name: P P G INDUSTRIES INC  
Classification: Large Quantity Generator

Date form received by agency: 1996-09-01 00:00:00.0  
Site name: P P G INDUSTRIES INC  
Classification: Large Quantity Generator

Date form received by agency: 1996-01-29 00:00:00.0  
Site name: PPG INDUSTRIES INC  
Classification: Large Quantity Generator

Date form received by agency: 1994-03-15 00:00:00.0  
Site name: PPG INDUSTRIES INC  
Classification: Large Quantity Generator

Date form received by agency: 1992-01-07 00:00:00.0  
Site name: PPG INDUSTRIES INC  
Classification: Large Quantity Generator

Date form received by agency: 1990-04-02 00:00:00.0  
Site name: PPG INDUSTRIES INC  
Classification: Large Quantity Generator

Map ID  
Direction  
Distance  
Elevation

MAP FINDINGS

Site

Database(s)

EDR ID Number  
EPA ID Number

**P P G INDUSTRIES INC (Continued)**

**1000119890**

Date form received by agency: 1980-08-18 00:00:00.0  
Site name: P P G INDUSTRIES INC  
Classification: Large Quantity Generator

Date form received by agency: 1980-08-18 00:00:00.0  
Site name: P P G INDUSTRIES INC  
Classification: Large Quantity Generator

Corrective Action Summary:

Event date: 1989-01-01 00:00:00.0  
Event: RFA COMPLETED-ASSESSMENT WAS A RFA

Event date: 1992-10-06 00:00:00.0  
Event: STABILIZATION MEASURES EVALUATION-FACILITY NOT AMENABLE TO STABILIZATION

Event date: 1992-10-06 00:00:00.0  
Event: CA PRIORITIZATION-LOW CA PRIORITY

Facility Has Received Notices of Violations:

Regulation violated: FR - 264.10-18.B  
Area of violation: TSD - General  
Date violation determined: 1994-11-29 00:00:00.0  
Date achieved compliance: 1995-01-09 00:00:00.0

Violation lead agency: State  
Enforcement action: COMPLIANCE EVALUATION INSPECTION ON-SITE  
Enforcement action date: Not reported  
Enf. disposition status: Not reported  
Enf. disp. status date: Not reported  
Enforcement lead agency: Not reported  
Proposed penalty amount: Not reported  
Final penalty amount: Not reported  
Paid penalty amount: Not reported

Regulation violated: FR - 262.40-43.D  
Area of violation: Generators - General  
Date violation determined: 1994-11-29 00:00:00.0  
Date achieved compliance: 1995-01-09 00:00:00.0  
Violation lead agency: State  
Enforcement action: COMPLIANCE EVALUATION INSPECTION ON-SITE  
Enforcement action date: Not reported  
Enf. disposition status: Not reported  
Enf. disp. status date: Not reported  
Enforcement lead agency: Not reported  
Proposed penalty amount: Not reported  
Final penalty amount: Not reported  
Paid penalty amount: Not reported

Regulation violated: FR - 264.50-56.D  
Area of violation: TSD - General  
Date violation determined: 1994-11-29 00:00:00.0  
Date achieved compliance: 1995-01-09 00:00:00.0  
Violation lead agency: State  
Enforcement action: COMPLIANCE EVALUATION INSPECTION ON-SITE  
Enforcement action date: Not reported  
Enf. disposition status: Not reported

Map ID  
Direction  
Distance  
Elevation

MAP FINDINGS

Site

Database(s)

EDR ID Number  
EPA ID Number

**P P G INDUSTRIES INC (Continued)**

**1000119890**

Enf. disp. status date: Not reported  
Enforcement lead agency: Not reported  
Proposed penalty amount: Not reported  
Final penalty amount: Not reported  
Paid penalty amount: Not reported

Regulation violated: FR - 264.30-37.C  
Area of violation: TSD - General  
Date violation determined: 1994-11-29 00:00:00.0  
Date achieved compliance: 1995-01-09 00:00:00.0  
Violation lead agency: State  
Enforcement action: COMPLIANCE EVALUATION INSPECTION ON-SITE  
Enforcement action date: Not reported  
Enf. disposition status: Not reported  
Enf. disp. status date: Not reported  
Enforcement lead agency: Not reported  
Proposed penalty amount: Not reported  
Final penalty amount: Not reported  
Paid penalty amount: Not reported

Regulation violated: FR - 262.10-12.A  
Area of violation: Generators - General  
Date violation determined: 1994-02-03 00:00:00.0  
Date achieved compliance: 1994-11-29 00:00:00.0  
Violation lead agency: State  
Enforcement action: COMPLIANCE EVALUATION INSPECTION ON-SITE  
Enforcement action date: Not reported  
Enf. disposition status: Not reported  
Enf. disp. status date: Not reported  
Enforcement lead agency: Not reported  
Proposed penalty amount: Not reported  
Final penalty amount: Not reported  
Paid penalty amount: Not reported

Regulation violated: FR - 270  
Area of violation: TSD - General  
Date violation determined: 1991-01-14 00:00:00.0  
Date achieved compliance: 1991-02-22 00:00:00.0  
Violation lead agency: State  
Enforcement action: COMPLIANCE EVALUATION INSPECTION ON-SITE  
Enforcement action date: 1991-02-22 00:00:00.0  
Enf. disposition status: Not reported  
Enf. disp. status date: Not reported  
Enforcement lead agency: State  
Proposed penalty amount: Not reported  
Final penalty amount: Not reported  
Paid penalty amount: Not reported

Regulation violated: FR - 268.7  
Area of violation: LDR - General  
Date violation determined: 1988-01-27 00:00:00.0  
Date achieved compliance: 1988-03-04 00:00:00.0  
Violation lead agency: State  
Enforcement action: COMPLIANCE EVALUATION INSPECTION ON-SITE  
Enforcement action date: Not reported  
Enf. disposition status: Not reported  
Enf. disp. status date: Not reported

Map ID  
Direction  
Distance  
Elevation

MAP FINDINGS

Site

Database(s)

EDR ID Number  
EPA ID Number

**P P G INDUSTRIES INC (Continued)**

**1000119890**

Enforcement lead agency: Not reported  
Proposed penalty amount: Not reported  
Final penalty amount: Not reported  
Paid penalty amount: Not reported

Regulation violated: FR - 270  
Area of violation: TSD - General  
Date violation determined: 1988-01-27 00:00:00.0  
Date achieved compliance: 1988-03-04 00:00:00.0  
Violation lead agency: State  
Enforcement action: COMPLIANCE EVALUATION INSPECTION ON-SITE  
Enforcement action date: 1988-02-18 00:00:00.0  
Enf. disposition status: Not reported  
Enf. disp. status date: Not reported  
Enforcement lead agency: State  
Proposed penalty amount: Not reported  
Final penalty amount: Not reported  
Paid penalty amount: Not reported

Regulation violated: FR - 268 ALL  
Area of violation: LDR - General  
Date violation determined: 1988-01-27 00:00:00.0  
Date achieved compliance: 1988-03-04 00:00:00.0  
Violation lead agency: State  
Enforcement action: COMPLIANCE EVALUATION INSPECTION ON-SITE  
Enforcement action date: Not reported  
Enf. disposition status: Not reported  
Enf. disp. status date: Not reported  
Enforcement lead agency: Not reported  
Proposed penalty amount: Not reported  
Final penalty amount: Not reported  
Paid penalty amount: Not reported

Evaluation Action Summary:  
Evaluation date: 1991-01-14 00:00:00.0  
Evaluation: WRITTEN INFORMAL  
Area of violation: TSD - General  
Date achieved compliance: 1991-02-22 00:00:00.0  
Evaluation lead agency: State

Evaluation date: 1988-01-27 00:00:00.0  
Evaluation: WRITTEN INFORMAL  
Area of violation: TSD - General  
Date achieved compliance: 1988-03-04 00:00:00.0  
Evaluation lead agency: State

**RAATS:**

Entry No: 1  
Facility ID: CAD008323438  
Type: Not reported  
Docket No: 09-84-0020  
Region: 09  
Issue Date: 07/19/1984  
Final Date: 04/17/1984  
Status: Consent Agreement/Final Order  
Additional: Not reported  
Action ID: 494

Map ID  
Direction  
Distance  
Elevation

MAP FINDINGS

Site

Database(s)

EDR ID Number  
EPA ID Number

**P P G INDUSTRIES INC (Continued)**

**1000119890**

Action: 3008 (A)  
Violation No: Not reported  
Viol No Cited: 1 270.10(E)(5)  
Total No Cited: Not reported  
Reg Type: CFR  
Prop. Penalty: 25,000.00  
Final Penalty: 11,000.00  
Total Prop. Penalty: 25,000.00  
Comments: Not reported

Entry No: 1  
Facility ID: CAD008323438  
Type: Not reported  
Docket No: 09-84-0020  
Region: 09  
Issue Date: 07/19/1984  
Final Date: 04/17/1984  
Status: Consent Agreement/Final Order  
Additional: Not reported  
Action ID: 494  
Action: 3008 (A)  
Violation No: Not reported  
Viol No Cited: 2 3005  
Total No Cited: Not reported  
Reg Type: Federal  
Prop. Penalty: \*  
Final Penalty: 11,000.00  
Total Prop. Penalty: 25,000.00  
Comments: Not reported

**F31  
NW  
< 1/8  
0.092 mi.  
485 ft.**

**PRESTONE PRODUCTS CORPORATION  
19500 MARINER AVE  
TORRANCE, CA 90503**

**RCRA NonGen / NLR 1000387045  
TRIS 90503FRSTB19500**

**Site 5 of 9 in cluster F**

**Relative:  
Higher**

RCRA NonGen / NLR:

**Actual:  
95 ft.**

Date form received by agency: 2011-08-01 00:00:00.0  
Facility name: PRESTONE PRODUCTS CORPORATION  
Site name: PRESTONE PRODUCTS CORP  
Facility address: 19500 MARINER AVE  
TORRANCE, CA 90503  
EPA ID: CAD981428717  
Contact: RICARDO SOSA  
Contact address: 19500 MARINER AVE  
TORRANCE, CA 90503  
Contact country: US  
Contact telephone: 310-421-3630  
Contact email: Not reported  
EPA Region: 09  
Land type: Facility is not located on Indian land. Additional information is not known.  
Classification: Non-Generator  
Description: Handler: Non-Generators do not presently generate hazardous waste

Owner/Operator Summary:

Owner/operator name: PRESTONE PRODUCTS CORP  
Owner/operator address: 19500 MARINER AVE

Map ID  
Direction  
Distance  
Elevation

MAP FINDINGS

Site

Database(s)

EDR ID Number  
EPA ID Number

**PRESTONE PRODUCTS CORPORATION (Continued)**

**1000387045**

TORRANCE, CA 90503  
Owner/operator country: US  
Owner/operator telephone: 310-421-3630  
Owner/operator email: Not reported  
Owner/operator fax: Not reported  
Owner/operator extension: Not reported  
Legal status: Private  
Owner/Operator Type: Owner  
Owner/Op start date: 1994-08-26 00:00:00.  
Owner/Op end date: Not reported  
  
Owner/operator name: PRESTONE PRODUCTS CORP  
Owner/operator address: Not reported  
Not reported  
Owner/operator country: US  
Owner/operator telephone: Not reported  
Owner/operator email: Not reported  
Owner/operator fax: Not reported  
Owner/operator extension: Not reported  
Legal status: Private  
Owner/Operator Type: Operator  
Owner/Op start date: 1994-08-26 00:00:00.  
Owner/Op end date: Not reported

Handler Activities Summary:

U.S. importer of hazardous waste: No  
Mixed waste (haz. and radioactive): No  
Recycler of hazardous waste: No  
Transporter of hazardous waste: No  
Treater, storer or disposer of HW: No  
Underground injection activity: No  
On-site burner exemption: No  
Furnace exemption: No  
Used oil fuel burner: No  
Used oil processor: No  
User oil refiner: No  
Used oil fuel marketer to burner: No  
Used oil Specification marketer: No  
Used oil transfer facility: No  
Used oil transporter: No

Historical Generators:

Date form received by agency: 1995-02-07 00:00:00.0  
Site name: PRESTONE PRODUCTS CORP  
Classification: Small Quantity Generator  
  
Date form received by agency: 1987-04-10 00:00:00.0  
Site name: PRESTONE PRODUCTS CORPORATION  
Classification: Not a generator, verified

Hazardous Waste Summary:

. Waste code: 181  
. Waste name: Other inorganic solid waste  
  
. Waste code: 211

Map ID  
Direction  
Distance  
Elevation

MAP FINDINGS

Site

Database(s)

EDR ID Number  
EPA ID Number

**PRESTONE PRODUCTS CORPORATION (Continued)**

**1000387045**

- . Waste name: Halogenated solvents (chloroform, methyl chloride, perchloroethylene, etc.)
- . Waste code: 221
- . Waste name: Waste oil and mixed oil
- . Waste code: 223
- . Waste name: Unspecified oil-containing waste
- . Waste code: 331
- . Waste name: Off-specification, aged, or surplus organics
- . Waste code: D002
- . Waste name: CORROSIVE WASTE

Facility Has Received Notices of Violations:

Regulation violated: FR - 262.10-12.A  
Area of violation: Generators - General  
Date violation determined: 1994-08-23 00:00:00.0  
Date achieved compliance: 1999-08-23 00:00:00.0  
Violation lead agency: State  
Enforcement action: COMPLIANCE EVALUATION INSPECTION ON-SITE  
Enforcement action date: Not reported  
Enf. disposition status: Not reported  
Enf. disp. status date: Not reported  
Enforcement lead agency: Not reported  
Proposed penalty amount: Not reported  
Final penalty amount: Not reported  
Paid penalty amount: Not reported

Regulation violated: FR - 262.10-12.A  
Area of violation: Generators - General  
Date violation determined: 1994-06-06 00:00:00.0  
Date achieved compliance: 1994-08-23 00:00:00.0  
Violation lead agency: State  
Enforcement action: COMPLIANCE EVALUATION INSPECTION ON-SITE  
Enforcement action date: Not reported  
Enf. disposition status: Not reported  
Enf. disp. status date: Not reported  
Enforcement lead agency: Not reported  
Proposed penalty amount: Not reported  
Final penalty amount: Not reported  
Paid penalty amount: Not reported

Facility, Chemical, Releases and Other Waste Management Summary Information:

TRI ID: 90503FRSTB19500  
Form Type: Form R  
Reporting year: 2017  
Trade secret indicator: NO  
Sanitized indicator: NO  
Title of certifying official: PLANT MANAGER RAYMOND YU  
Certifying officials signature indicator: ELECTRONIC  
Date signed: 2018-06-26  
Name: PRESTONE PRODUCTS CORP  
Address: 19500 MARINER AVENUE  
City,State,Zip: TORRANCE, CA 90503  
BIA code: Not reported



Map ID  
Direction  
Distance  
Elevation

MAP FINDINGS

Site

Database(s)

EDR ID Number  
EPA ID Number

**PRESTONE PRODUCTS CORPORATION (Continued)**

**1000387045**

Tribe name:	Not reported
Mailing name:	PRESTONE PRODUCTS CORP
Mailing street:	19500 MARINER AVENUE
Mailing province:	Not reported
Mailing City,State,Zip:	TORRANCE, CA 90503
Entire facility ind:	YES
Partial facility ind:	NO
Federal facility ind:	NO
Goco facility ind:	NO
Assigned fed facility flag:	NO
Public contact name:	KATIE SEHN
Public contact phone and Ext:	5625076942
Public contact email:	KATIE.SEHN@PRESTONE.COM
Primary sic code:	Not reported
Sic code 2:	Not reported
Sic code 3:	Not reported
Sic code 4:	Not reported
Sic code 5:	Not reported
Sic code 6:	Not reported
Naics origin:	Not reported
Primary naics code:	325998
Naics code 2:	Not reported
Naics code 3:	Not reported
Naics code 4:	Not reported
Naics code 5:	Not reported
Naics code 6:	Not reported
Latitude:	33.85376
Longitude:	-118.35059
D and B number A:	Not reported
D and B number B:	Not reported
RCRA number A:	Not reported
RCRA number B:	Not reported
NPDES number A:	Not reported
NPDES number B:	Not reported
UIC number A:	Not reported
UIC number B:	Not reported
Parent company name:	KIK CUSTOM PRODUCTS
Parent company D and B number:	Not reported
Standardized parent company name:	KIK CUSTOM PRODUCTS INC
Document control number:	1317216189365
TRI ID:	90503FRSTB19500
Cas number:	000067561
Chemical name:	METHANOL
Classification:	TRI
Unit of measure:	Pounds
Metal ind:	NO
Revision code 1:	Not reported
Revision code 2:	Not reported
Produce the chemical:	NO
Import the chemical:	NO
On-site use of the chemical:	NO
Sale or distribution of the chemical:	NO
As a byproduct:	NO
As a manufactured impurity:	NO
Used as a reactant:	NO
Added as a formulation component:	YES
Used as an article component:	NO

Map ID  
Direction  
Distance  
Elevation

MAP FINDINGS

Site

Database(s)

EDR ID Number  
EPA ID Number

**PRESTONE PRODUCTS CORPORATION (Continued)**

**1000387045**

Repackaging:	YES
As a process impurity:	NO
Used as a chemical processing aid:	NO
Used as a manufacturing aid:	NO
Ancillary or other use:	NO
Maximum amount on site:	06
Fugitive air emissions - total release pounds:	1904
Fugitive air emissions - total release range code:	Not reported
Total fugitive air emissions:	1904
Fugitive air emissions - basis of estimate:	Published Emission Factors
Stack air emissions - release pounds:	305
Stack air emissions - release range code:	Not reported
Total stack air emissions:	305
Stack air emissions - basis of estimate:	Published Emission Factors
Total air emissions:	2209
Discharges to stream a - stream name:	NA
Total discharges to stream a:	0
Discharges to stream A - basis of estimate:	Not reported
Discharges to stream a - % from stormwater:	Not reported
Discharges to stream b - stream name:	Not reported
Total discharges to stream b:	Not reported
Discharges to stream B - basis of estimate:	Not reported
Discharges to stream b - % from stormwater:	Not reported
Discharges to stream c - stream name:	Not reported
Total discharges to stream c:	Not reported
Discharges to stream C - basis of estimate:	Not reported
Discharges to stream c - % from stormwater:	Not reported
Discharges to stream d - stream name:	Not reported
Total discharges to stream d:	Not reported
Discharges to stream D - basis of estimate:	Not reported
Discharges to stream d - % from stormwater:	Not reported
Discharges to stream e - stream name:	Not reported
Total discharges to stream e:	Not reported
Discharges to stream E - basis of estimate:	Not reported
Discharges to stream e - % from stormwater:	Not reported
Discharges to stream f - stream name:	Not reported
Total discharges to stream f:	Not reported
Discharges to stream F - basis of estimate:	Not reported
Discharges to stream f - % from stormwater:	Not reported
Discharges to stream g - stream name:	Not reported
Total discharges to stream g:	Not reported
Discharges to stream G - basis of estimate:	Not reported
Discharges to stream g - % from stormwater:	Not reported
Total number of receiving streams:	0
Total surface water discharge:	0
Total on-site underground inj - pounds:	Not reported
On-site underground inj - basis of estimate:	Not reported
Total on-site ugrnd inj to cl i wells - pounds:	0
On-site underground inj to c1 i wells - basis of estimate:	Not reported
Total on-site ugrnd inj to cl ii-v wells - pounds:	0
On-site ugrnd inj to cl ii-v wells - basis of estimate:	Not reported
Total on-site underground injection:	0
Total on-site landfills:	Not reported
On-site landfills - basis of estimate:	Not reported
Total on-site RCRA subtitle c landfills:	0
On-site RCRA subtitle c landfills - basis of estimate:	Not reported
Total other on-site landfills:	0

Map ID  
 Direction  
 Distance  
 Elevation

MAP FINDINGS

Site

Database(s)

EDR ID Number  
 EPA ID Number

**PRESTONE PRODUCTS CORPORATION (Continued)**

**1000387045**

Other landfills - basis of estimate:	Not reported
Total on-site land treatment:	0
Land trtmt/appl farming - basis of estimate:	Not reported
Total surface impoundments:	0
Surface impoundment - basis of estimate:	Not reported
Total RCRA c surface impoundments:	0
RCRA c Surface impoundment - basis of estimate:	Not reported
Total other surface impoundments:	0
Other surface impoundment - basis of estimate:	Not reported
Total other disposal:	0
Other disposal - basis of estimate:	Continuous Monitoring Data
Total on-site land releases:	0
Total on-site releases:	2209
Off-site - POTW releases:	0
Off-site - storage only:	0
Off-site - solidification/stabilization - metals:	0
Off-site - wastewater treatment release - metals:	0
Off-site - solidification/stablization - release - metals:	0
Off-site - wastewater treatment - metals:	0
Off-site - underground injection:	0
Off-site - underground injection - class 1 wells:	0
Off-site - underground injection - class ii-v wells:	0
Off-site - landfills/disposal surface impoundments:	0
Off-site - surface impoundment:	0
Off-site - RCRA subtitle c surface impoundments:	0
Off-site - other surface impoundments:	0
Off-site - other landfills:	0
Off-site - RCRA subtitle c landfills:	0
Off-site - disposal - land treatment:	0
Off-site - disposal - other land disposal:	0
Off-site - disposal - other off-site management:	0
Off-site - disposal - transfer to waste broker:	0
Off-site - disposal - unknown:	0
Total transferred off site for disposal:	0
Off-site - recycling - solvents/organics recovery:	0
Off-site - recycling -metals recovery:	0
Off-site - recycling - other reuse or recovery:	0
Off-site - recycling - acid regeneration:	0
Off-site - recycling - transfer to waste broker:	0
Total transferred off site for recycling:	0
Off-site - energy recovery:	0
Off-site - transfer to waste broker for energy recovery:	0
Total transferred off site for energy recovery:	0
Off-site - POTW treatment:	0
Off-site - solidification/stabilization treatment - non metals:	0
Off-site -incineration/thermal treatment:	0
Off-site - incineration/insignificant heat value:	0
Off-site - wastewater treatment - non-metals:	0
Off-site - other waste treatment:	0
Off-site - transfer to waste broker - waste treatment:	0
Total transferred off site for treatment:	0
Off-site - transfer to waste broker:	0
Total transferred off site for further waste management:	0
Total POTW transfer:	0
Energy recovery on site current year:	0
Recycled on site current year:	0
Treated on site current year:	0

Map ID  
Direction  
Distance  
Elevation

MAP FINDINGS

Site

Database(s)

EDR ID Number  
EPA ID Number

**PRESTONE PRODUCTS CORPORATION (Continued)**

**1000387045**

Total on-site waste management:	0
On-site energy recovery method 1:	Not Applicable
On-site energy recovery method 2:	Not reported
On-site energy recovery method 3:	Not reported
On-site energy recovery method 4:	Not reported
On-site recycling processes method 1:	Not Applicable
On-site recycling processes method 2:	Not reported
On-site recycling processes method 3:	Not reported
On-site recycling processes method 4:	Not reported
On-site recycling processes method 5:	Not reported
On-site recycling processes method 6:	Not reported
On-site recycling processes method 7:	Not reported

Detailed Source Reduction Activities and Methods:

Document control number:	1317216189353
Cas number:	000107211
Chemical name:	ETHYLENE GLYCOL
Classification:	TRI
Unit of measure:	Pounds
On-site limited releases - prior year:	0
On-site limited releases - current year:	0
On-site limited releases - following year:	0
On-site limited releases - 2nd-following year:	0
Other on-site releases - prior year:	2152
Other on-site releases - current year:	936
Other on-site releases - following year:	936
Other on-site releases - 2nd-following year:	936
Off-site limited releases - prior year:	0
Off-site limited releases - current year:	0
Off-site limited releases - following year:	0
Off-site limited releases - 2nd-following year:	0
Other off-site releases - previous year:	0
Other off-site releases - current year:	0
Other off-site releases - following year:	0
Other off-site releases - 2nd-following year:	0
Energy recovery on site prior year:	0
Energy recovery on site current year:	0
Energy recovery on site following year:	0
Energy recovery on site 2nd-following year:	0
Energy recovery off site prior year:	0
Energy recovery off site current year:	0
Energy recovery off site following year:	0
Energy recovery off site 2nd-following year:	0
Quantity recycled on site prior year:	0
Quantity recycled on site current year:	0
Quantity recycled on site following year:	0
Quantity recycled on site 2nd-following year:	0
Quantity recycled off site prior year:	0
Quantity recycled off site current year:	0
Quantity recycled off site following year:	0
Quantity recycled off site 2nd-following year:	0
Quantity treated on site prior year:	0
Quantity treated on site current year:	0
Quantity treated on site following year:	0
Quantity treated on site 2nd-following year:	0
Quantity treated off site prior year:	0
Quantity treated off site current year:	0

Map ID  
Direction  
Distance  
Elevation

MAP FINDINGS

Site

Database(s)

EDR ID Number  
EPA ID Number

**PRESTONE PRODUCTS CORPORATION (Continued)**

**1000387045**

Quantity treated off site following year: 0  
Quantity treated off site 2nd-following year: 0  
Catastrophic releases or other one-time events: Not reported  
Prod ratio/activity index: 1.02  
Prod ratio or activity: PRODUCTION  
1st source reduction activity: NA-NA  
1st source reduction activity id method - code 1: Not reported  
1st source reduction activity id method - code 1 description: Not reported  
1st source reduction activity id method - code 2: Not reported  
1st source reduction activity id method - code 2 description: Not reported  
1st source reduction activity id method - code 3: Not reported  
1st source reduction activity id method - code 3 description: Not reported  
Est annual reduction - 1st source reduction activity - code: Not reported  
Est annual reduction - 1st source reduction activity - desc: Not reported  
2nd source reduction activity code: Not reported  
2nd source reduction activity description: Not reported  
2nd source reduction activity id method - code 1: Not reported  
2nd source reduction activity id method - code 1 description: Not reported  
2nd source reduction activity id method - code 2: Not reported  
2nd source reduction activity id method - code 2 description: Not reported  
2nd source reduction activity id method - code 3: Not reported  
2nd source reduction activity id method - code 3 description: Not reported  
Est annual reduction - 2nd source reduction activity - code: Not reported  
Est annual reduction - 2nd source reduction activity - desc: Not reported  
3rd source reduction activity code: Not reported  
3rd source reduction activity description: Not reported  
3rd source reduction activity id method - code 1: Not reported  
3rd source reduction activity id method - code 1 description: Not reported  
3rd source reduction activity id method - code 2: Not reported  
3rd source reduction activity id method - code 2 description: Not reported  
3rd source reduction activity id method - code 3: Not reported  
3rd source reduction activity id method - code 3 description: Not reported  
Est annual reduction - 3rd source reduction activity - code: Not reported  
Est annual reduction - 3rd source reduction activity - desc: Not reported  
4th source reduction activity code: Not reported  
4th source reduction activity description: Not reported  
4th source reduction activity id method ? code 1: Not reported  
4th source reduction activity id method - code 1 description: Not reported  
4th source reduction activity id method - code 2: Not reported  
4th source reduction activity id method - code 2 description: Not reported  
4th source reduction activity id method - code 3: Not reported  
4th source reduction activity id method ? code 3 description: Not reported  
Est annual reduction - 4th source reduction activity - code: Not reported  
Est annual reduction - 4th source reduction activity- desc: Not reported

**Detailed On-site Waste Treatment Methods and Efficiency:**

Document control number: 1317216189353  
Cas number: 000107211  
Chemical name: ETHYLENE GLYCOL  
Classification: TRI  
Unit of measure: Pounds  
Stream 1 - waste stream code: Not reported  
Stream 1 - trtmt method - sequence 1: Not reported  
Stream 1 - trtmt method - sequence 2: Not reported  
Stream 1 - trtmt method - sequence 3: Not reported  
Stream 1 - trtmt method - sequence 4: Not reported  
Stream 1 - trtmt method - sequence 5: Not reported

Map ID  
Direction  
Distance  
Elevation

MAP FINDINGS

Site

Database(s)

EDR ID Number  
EPA ID Number

**PRESTONE PRODUCTS CORPORATION (Continued)**

**1000387045**

Stream 1 - trtmt method - sequence 6:	Not reported
Stream 1 - trtmt method - sequence 7:	Not reported
Stream 1 - trtmt method - sequence 8:	Not reported
Stream 1 - based on operating data:	Not reported
Stream 2 - waste stream code:	Not reported
Stream 2 - trtmt method - sequence 1:	Not reported
Stream 2 - trtmt method - sequence 2:	Not reported
Stream 2 - trtmt method - sequence 3:	Not reported
Stream 2 - trtmt method - sequence 4:	Not reported
Stream 2 - trtmt method - sequence 5:	Not reported
Stream 2 - trtmt method - sequence 6:	Not reported
Stream 2 - trtmt method - sequence 7:	Not reported
Stream 2 - trtmt method - sequence 8:	Not reported
Stream 2 - based on operating data:	Not reported
Stream 3 - waste stream code:	Not reported
Stream 3 - trtmt method - sequence 1:	Not reported
Stream 3 - trtmt method - sequence 3:	Not reported
Stream 3 - trtmt method - sequence 3:	Not reported
Stream 3 - trtmt method - sequence 4:	Not reported
Stream 3 - trtmt method - sequence 5:	Not reported
Stream 3 - trtmt method - sequence 6:	Not reported
Stream 3 - trtmt method - sequence 7:	Not reported
Stream 3 - trtmt method - sequence 8:	Not reported
Stream 3 - based on operating data:	Not reported
Stream 4 - waste stream code:	Not reported
Stream 4 - trtmt method - sequence 1:	Not reported
Stream 4 - trtmt method - sequence 2:	Not reported
Stream 4 - trtmt method - sequence 3:	Not reported
Stream 4 - trtmt method - sequence 4:	Not reported
Stream 4 - trtmt method - sequence 5:	Not reported
Stream 4 - trtmt method - sequence 6:	Not reported
Stream 4 - trtmt method - sequence 7:	Not reported
Stream 4 - trtmt method - sequence 8:	Not reported
Stream 4 - based on operating data:	Not reported
Stream 5 - waste stream code:	Not reported
Stream 5 - trtmt method - sequence 1:	Not reported
Stream 5 - trtmt method - sequence 2:	Not reported
Stream 5 - trtmt method - sequence 3:	Not reported
Stream 5 - trtmt method - sequence 4:	Not reported
Stream 5 - trtmt method - sequence 5:	Not reported
Stream 5 - trtmt method - sequence 6:	Not reported
Stream 5 - trtmt method - sequence 7:	Not reported
Stream 5 - trtmt method - sequence 8:	Not reported
Stream 5 - based on operating data:	Not reported

Details of Transfers to Publicly Owned Treatment Works:

Document control number:	1317216189365
Cas number:	000067561
Chemical name:	METHANOL
Classification:	TRI
Unit of measure:	Pounds
POTW loc number:	1
POTW name:	NA
POTW address:	Not reported
POTW City,State,Zip:	Not reported
POTW county:	Not reported
Transfer range code:	Not reported

Map ID  
Direction  
Distance  
Elevation

MAP FINDINGS

Site

Database(s)

EDR ID Number  
EPA ID Number

**PRESTONE PRODUCTS CORPORATION (Continued)**

**1000387045**

Total transfer:	Not reported
Quantity transferred:	0
Basis of estimate:	Not reported
Discharges to water streams:	Not reported
Discharges to water streams - basis of estimate:	Not reported
Discharges to other activities:	Not reported
Discharges to other activities - basis of estimate:	Not reported
Released to air:	Not reported
Released to air - basis of estimate:	Not reported
Sludge to disposal:	Not reported
Sludge to disposal - basis of estimate:	Not reported
Sludge to incineration - metals:	Not reported
Sludge to incineration - metals - basis of estimate:	Not reported
Sludge to agricultural applications:	Not reported
Sludge to agricultural applications - basis of estimate:	Not reported
Other or unknown disposal:	Not reported
Other or unknown disposal - basis of estimate:	Not reported
Total released:	Not reported
Other or unknown treatment:	Not reported
Other or unknown treatment - basis of estimate:	Not reported
Sludge to incineration - nonmetals:	Not reported
Sludge to incineration - nonmetals - basis of estimate:	Not reported
Total treated:	Not reported

TRI ID:	90503FRSTB19500
Cas number:	007632000
Chemical name:	SODIUM NITRITE
Classification:	TRI
Unit of measure:	Pounds
Metal ind:	YES
Revision code 1:	Not reported
Revision code 2:	Not reported
Produce the chemical:	NO
Import the chemical:	NO
On-site use of the chemical:	NO
Sale or distribution of the chemical:	NO
As a byproduct:	NO
As a manufactured impurity:	NO
Used as a reactant:	NO
Added as a formulation component:	NO
Used as an article component:	NO
Repackaging:	NO
As a process impurity:	NO
Used as a chemical processing aid:	NO
Used as a manufacturing aid:	NO
Ancillary or other use:	NO
Maximum amount on site:	Not reported
Fugitive air emissions - total release pounds:	Not reported
Fugitive air emissions - total release range code:	Not reported
Total fugitive air emissions:	0
Fugitive air emissions - basis of estimate:	Not reported
Stack air emissions - release pounds:	Not reported
Stack air emissions - release range code:	Not reported
Total stack air emissions:	0
Stack air emissions - basis of estimate:	Not reported
Total air emissions:	Not reported

Map ID  
Direction  
Distance  
Elevation

MAP FINDINGS

Site

Database(s)

EDR ID Number  
EPA ID Number

**PRESTONE PRODUCTS CORPORATION (Continued)**

**1000387045**

Discharges to stream a - stream name:	Not reported
Total discharges to stream a:	Not reported
Discharges to stream A - basis of estimate:	Not reported
Discharges to stream a - % from stormwater:	Not reported
Discharges to stream b - stream name:	Not reported
Total discharges to stream b:	Not reported
Discharges to stream B - basis of estimate:	Not reported
Discharges to stream b - % from stormwater:	Not reported
Discharges to stream c - stream name:	Not reported
Total discharges to stream c:	Not reported
Discharges to stream C - basis of estimate:	Not reported
Discharges to stream c - % from stormwater:	Not reported
Discharges to stream d - stream name:	Not reported
Total discharges to stream d:	Not reported
Discharges to stream D - basis of estimate:	Not reported
Discharges to stream d - % from stormwater:	Not reported
Discharges to stream e - stream name:	Not reported
Total discharges to stream e:	Not reported
Discharges to stream E - basis of estimate:	Not reported
Discharges to stream e - % from stormwater:	Not reported
Discharges to stream f - stream name:	Not reported
Total discharges to stream f:	Not reported
Discharges to stream F - basis of estimate:	Not reported
Discharges to stream f - % from stormwater:	Not reported
Discharges to stream g - stream name:	Not reported
Total discharges to stream g:	Not reported
Discharges to stream G - basis of estimate:	Not reported
Discharges to stream g - % from stormwater:	Not reported
Total number of receiving streams:	0
Total surface water discharge:	0
Total on-site underground inj - pounds:	Not reported
On-site underground inj - basis of estimate:	Not reported
Total on-site ugrnd inj to cl i wells - pounds:	Not reported
On-site underground inj to c1 i wells - basis of estimate:	Not reported
Total on-site ugrnd inj to cl ii-v wells - pounds:	Not reported
On-site ugrnd inj to cl ii-v wells - basis of estimate:	Not reported
Total on-site underground injection:	Not reported
Total on-site landfills:	Not reported
On-site landfills - basis of estimate:	Not reported
Total on-site RCRA subtitle c landfills:	Not reported
On-site RCRA subtitle c landfills - basis of estimate:	Not reported
Total other on-site landfills:	Not reported
Other landfills - basis of estimate:	Not reported
Total on-site land treatment:	Not reported
Land trtmt/appl farming - basis of estimate:	Not reported
Total surface impoundments:	Not reported
Surface impoundment - basis of estimate:	Not reported
Total RCRA c surface impoundments:	Not reported
RCRA c Surface impoundment - basis of estimate:	Not reported
Total other surface impoundments:	Not reported
Other surface impoundment - basis of estimate:	Not reported
Total other disposal:	Not reported
Other disposal - basis of estimate:	Not reported
Total on-site land releases:	Not reported
Total on-site releases:	Not reported
Off-site - POTW releases:	0
Off-site - storage only:	0



Map ID  
Direction  
Distance  
Elevation

MAP FINDINGS

Site

Database(s)

EDR ID Number  
EPA ID Number

**PRESTONE PRODUCTS CORPORATION (Continued)**

**1000387045**

Off-site - solidification/stabilization - metals:	0
Off-site - wastewater treatment release - metals:	0
Off-site - solidification/stabilization - release - metals:	0
Off-site - wastewater treatment - metals:	0
Off-site - underground injection:	0
Off-site - underground injection - class 1 wells:	0
Off-site - underground injection - class ii-v wells:	0
Off-site - landfills/disposal surface impoundments:	0
Off-site - surface impoundment:	0
Off-site - RCRA subtitle c surface impoundments:	0
Off-site - other surface impoundments:	0
Off-site - other landfills:	0
Off-site - RCRA subtitle c landfills:	0
Off-site - disposal - land treatment:	0
Off-site - disposal - other land disposal:	0
Off-site - disposal - other off-site management:	0
Off-site - disposal - transfer to waste broker:	0
Off-site - disposal - unknown:	0
Total transferred off site for disposal:	0
Off-site - recycling - solvents/organics recovery:	0
Off-site - recycling -metals recovery:	0
Off-site - recycling - other reuse or recovery:	0
Off-site - recycling - acid regeneration:	0
Off-site - recycling - transfer to waste broker:	0
Total transferred off site for recycling:	0
Off-site - energy recovery:	0
Off-site - transfer to waste broker for energy recovery:	0
Total transferred off site for energy recovery:	0
Off-site - POTW treatment:	0
Off-site - solidification/stabilization treatment - non metals:	0
Off-site -incineration/thermal treatment:	0
Off-site - incineration/insignificant heat value:	0
Off-site - wastewater treatment - non-metals:	0
Off-site - other waste treatment:	0
Off-site - transfer to waste broker - waste treatment:	0
Total transferred off site for treatment:	0
Off-site - transfer to waste broker:	0
Total transferred off site for further waste management:	0
Total POTW transfer:	0
Energy recovery on site current year:	0
Recycled on site current year:	0
Treated on site current year:	0
Total on-site waste management:	0
On-site energy recovery method 1:	Not reported
On-site energy recovery method 2:	Not reported
On-site energy recovery method 3:	Not reported
On-site energy recovery method 4:	Not reported
On-site recycling processes method 1:	Not reported
On-site recycling processes method 2:	Not reported
On-site recycling processes method 3:	Not reported
On-site recycling processes method 4:	Not reported
On-site recycling processes method 5:	Not reported
On-site recycling processes method 6:	Not reported
On-site recycling processes method 7:	Not reported

Detailed Source Reduction Activities and Methods:

Document control number: 1317216189353

Map ID  
 Direction  
 Distance  
 Elevation

MAP FINDINGS

Site

Database(s)

EDR ID Number  
 EPA ID Number

**PRESTONE PRODUCTS CORPORATION (Continued)**

**1000387045**

Cas number:		000107211
Chemical name:	ETHYLENE GLYCOL	
Classification:		TRI
Unit of measure:		Pounds
On-site limited releases - prior year:		0
On-site limited releases - current year:		0
On-site limited releases - following year:		0
On-site limited releases - 2nd-following year:		0
Other on-site releases - prior year:		2152
Other on-site releases - current year:		936
Other on-site releases - following year:		936
Other on-site releases - 2nd-following year:		936
Off-site limited releases - prior year:		0
Off-site limited releases - current year:		0
Off-site limited releases - following year:		0
Off-site limited releases - 2nd-following year:		0
Other off-site releases - previous year:		0
Other off-site releases - current year:		0
Other off-site releases - following year:		0
Other off-site releases - 2nd-following year:		0
Energy recovery on site prior year:		0
Energy recovery on site current year:		0
Energy recovery on site following year:		0
Energy recovery on site 2nd-following year:		0
Energy recovery off site prior year:		0
Energy recovery off site current year:		0
Energy recovery off site following year:		0
Energy recovery off site 2nd-following year:		0
Quantity recycled on site prior year:		0
Quantity recycled on site current year:		0
Quantity recycled on site following year:		0
Quantity recycled on site 2nd-following year:		0
Quantity recycled off site prior year:		0
Quantity recycled off site current year:		0
Quantity recycled off site following year:		0
Quantity recycled off site 2nd-following year:		0
Quantity treated on site prior year:		0
Quantity treated on site current year:		0
Quantity treated on site following year:		0
Quantity treated on site 2nd-following year:		0
Quantity treated off site prior year:		0
Quantity treated off site current year:		0
Quantity treated off site following year:		0
Quantity treated off site 2nd-following year:		0
Catastrophic releases or other one-time events:		Not reported
Prod ratio/activity index:		1.02
Prod ratio or activity:		PRODUCTION
1st source reduction activity:	NA-NA	
1st source reduction activity id method - code 1:		Not reported
1st source reduction activity id method - code 1 description:		Not reported
1st source reduction activity id method - code 2:		Not reported
1st source reduction activity id method - code 2 description:		Not reported
1st source reduction activity id method - code 3:		Not reported
1st source reduction activity id method - code 3 description:		Not reported
Est annual reduction - 1st source reduction activity - code:		Not reported
Est annual reduction - 1st source reduction activity - desc:		Not reported
2nd source reduction activity code:		Not reported

Map ID  
Direction  
Distance  
Elevation

MAP FINDINGS

Site

Database(s)

EDR ID Number  
EPA ID Number

**PRESTONE PRODUCTS CORPORATION (Continued)**

**1000387045**

2nd source reduction activity description:	Not reported
2nd source reduction activity id method - code 1:	Not reported
2nd source reduction activity id method - code 1 description:	Not reported
2nd source reduction activity id method - code 2:	Not reported
2nd source reduction activity id method - code 2 description:	Not reported
2nd source reduction activity id method - code 3:	Not reported
2nd source reduction activity id method - code 3 description:	Not reported
Est annual reduction - 2nd source reduction activity - code:	Not reported
Est annual reduction - 2nd source reduction activity - desc:	Not reported
3rd source reduction activity code:	Not reported
3rd source reduction activity description:	Not reported
3rd source reduction activity id method - code 1:	Not reported
3rd source reduction activity id method - code 1 description:	Not reported
3rd source reduction activity id method - code 2:	Not reported
3rd source reduction activity id method - code 2 description:	Not reported
3rd source reduction activity id method - code 3:	Not reported
3rd source reduction activity id method - code 3 description:	Not reported
Est annual reduction - 3rd source reduction activity - code:	Not reported
Est annual reduction - 3rd source reduction activity - desc:	Not reported
4th source reduction activity code:	Not reported
4th source reduction activity description:	Not reported
4th source reduction activity id method ? code 1:	Not reported
4th source reduction activity id method - code 1 description:	Not reported
4th source reduction activity id method - code 2:	Not reported
4th source reduction activity id method - code 2 description:	Not reported
4th source reduction activity id method - code 3:	Not reported
4th source reduction activity id method ? code 3 description:	Not reported
Est annual reduction - 4th source reduction activity - code:	Not reported
Est annual reduction - 4th source reduction activity- desc:	Not reported

Detailed On-site Waste Treatment Methods and Efficiency:

Document control number:	1317216189353
Cas number:	000107211
Chemical name:	ETHYLENE GLYCOL
Classification:	TRI
Unit of measure:	Pounds
Stream 1 - waste stream code:	Not reported
Stream 1 - trtmt method - sequence 1:	Not reported
Stream 1 - trtmt method - sequence 2:	Not reported
Stream 1 - trtmt method - sequence 3:	Not reported
Stream 1 - trtmt method - sequence 4:	Not reported
Stream 1 - trtmt method - sequence 5:	Not reported
Stream 1 - trtmt method - sequence 6:	Not reported
Stream 1 - trtmt method - sequence 7:	Not reported
Stream 1 - trtmt method - sequence 8:	Not reported
Stream 1 - based on operating data:	Not reported
Stream 2 - waste stream code:	Not reported
Stream 2 - trtmt method - sequence 1:	Not reported
Stream 2 - trtmt method - sequence 2:	Not reported
Stream 2 - trtmt method - sequence 3:	Not reported
Stream 2 - trtmt method - sequence 4:	Not reported
Stream 2 - trtmt method - sequence 5:	Not reported
Stream 2 - trtmt method - sequence 6:	Not reported
Stream 2 - trtmt method - sequence 7:	Not reported
Stream 2 - trtmt method - sequence 8:	Not reported
Stream 2 - based on operating data:	Not reported
Stream 3 - waste stream code:	Not reported

Map ID  
Direction  
Distance  
Elevation

MAP FINDINGS

Site

Database(s)

EDR ID Number  
EPA ID Number

**PRESTONE PRODUCTS CORPORATION (Continued)**

**1000387045**

Stream 3 - trtmt method - sequence 1:	Not reported
Stream 3 - trtmt method - sequence 3:	Not reported
Stream 3 - trtmt method - sequence 3:	Not reported
Stream 3 - trtmt method - sequence 4:	Not reported
Stream 3 - trtmt method - sequence 5:	Not reported
Stream 3 - trtmt method - sequence 6:	Not reported
Stream 3 - trtmt method - sequence 7:	Not reported
Stream 3 - trtmt method - sequence 8:	Not reported
Stream 3 - based on operating data:	Not reported
Stream 4 - waste stream code:	Not reported
Stream 4 - trtmt method - sequence 1:	Not reported
Stream 4 - trtmt method - sequence 2:	Not reported
Stream 4 - trtmt method - sequence 3:	Not reported
Stream 4 - trtmt method - sequence 4:	Not reported
Stream 4 - trtmt method - sequence 5:	Not reported
Stream 4 - trtmt method - sequence 6:	Not reported
Stream 4 - trtmt method - sequence 7:	Not reported
Stream 4 - trtmt method - sequence 8:	Not reported
Stream 4 - based on operating data:	Not reported
Stream 5 - waste stream code:	Not reported
Stream 5 - trtmt method - sequence 1:	Not reported
Stream 5 - trtmt method - sequence 2:	Not reported
Stream 5 - trtmt method - sequence 3:	Not reported
Stream 5 - trtmt method - sequence 4:	Not reported
Stream 5 - trtmt method - sequence 5:	Not reported
Stream 5 - trtmt method - sequence 6:	Not reported
Stream 5 - trtmt method - sequence 7:	Not reported
Stream 5 - trtmt method - sequence 8:	Not reported
Stream 5 - based on operating data:	Not reported

Details of Transfers to Publicly Owned Treatment Works:

Document control number:	1317216189365
Cas number:	000067561
Chemical name:	METHANOL
Classification:	TRI
Unit of measure:	Pounds
POTW loc number:	1
POTW name:	NA
POTW address:	Not reported
POTW City,State,Zip:	Not reported
POTW county:	Not reported
Transfer range code:	Not reported
Total transfer:	Not reported
Quantity transferred:	0
Basis of estimate:	Not reported
Discharges to water streams:	Not reported
Discharges to water streams - basis of estimate:	Not reported
Discharges to other activities:	Not reported
Discharges to other activities - basis of estimate:	Not reported
Released to air:	Not reported
Released to air - basis of estimate:	Not reported
Sludge to disposal:	Not reported
Sludge to disposal - basis of estimate:	Not reported
Sludge to incineration - metals:	Not reported
Sludge to incineration - metals - basis of estimate:	Not reported
Sludge to agricultural applications:	Not reported
Sludge to agricultural applications - basis of estimate:	Not reported

Map ID  
Direction  
Distance  
Elevation

MAP FINDINGS

Site

Database(s)

EDR ID Number  
EPA ID Number

**PRESTONE PRODUCTS CORPORATION (Continued)**

**1000387045**

Other or unknown disposal: Not reported  
Other or unknown disposal - basis of estimate: Not reported  
Total released: Not reported  
Other or unknown treatment: Not reported  
Other or unknown treatment - basis of estimate: Not reported  
Sludge to incineration - nonmetals: Not reported  
Sludge to incineration - nonmetals - basis of estimate: Not reported  
Total treated: Not reported

TRI ID: 90503FRSTB19500  
Cas number: N511  
Chemical name: NITRATE COMPOUNDS  
Classification: TRI  
Unit of measure: Pounds  
Metal ind: NO  
Revision code 1: Not reported  
Revision code 2: Not reported  
Produce the chemical: NO  
Import the chemical: NO  
On-site use of the chemical: NO  
Sale or distribution of the chemical: NO  
As a byproduct: NO  
As a manufactured impurity: NO  
Used as a reactant: NO  
Added as a formulation component: NO  
Used as an article component: NO  
Repackaging: NO  
As a process impurity: NO  
Used as a chemical processing aid: NO  
Used as a manufacturing aid: NO  
Ancillary or other use: NO  
Maximum amount on site: Not reported  
Fugitive air emissions - total release pounds: Not reported  
Fugitive air emissions - total release range code: Not reported  
Total fugitive air emissions: 0  
Fugitive air emissions - basis of estimate: Not reported  
Stack air emissions - release pounds: Not reported  
Stack air emissions - release range code: Not reported  
Total stack air emissions: 0  
Stack air emissions - basis of estimate: Not reported  
Total air emissions: Not reported  
Discharges to stream a - stream name: Not reported  
Total discharges to stream a: Not reported  
Discharges to stream A - basis of estimate: Not reported  
Discharges to stream a - % from stormwater: Not reported  
Discharges to stream b - stream name: Not reported  
Total discharges to stream b: Not reported  
Discharges to stream B - basis of estimate: Not reported  
Discharges to stream b - % from stormwater: Not reported  
Discharges to stream c - stream name: Not reported  
Total discharges to stream c: Not reported  
Discharges to stream C - basis of estimate: Not reported  
Discharges to stream c - % from stormwater: Not reported  
Discharges to stream d - stream name: Not reported  
Total discharges to stream d: Not reported  
Discharges to stream D - basis of estimate: Not reported

Map ID  
Direction  
Distance  
Elevation

MAP FINDINGS

Site

Database(s)

EDR ID Number  
EPA ID Number

**PRESTONE PRODUCTS CORPORATION (Continued)**

**1000387045**

Discharges to stream d - % from stormwater:	Not reported
Discharges to stream e - stream name:	Not reported
Total discharges to stream e:	Not reported
Discharges to stream E - basis of estimate:	Not reported
Discharges to stream e - % from stormwater:	Not reported
Discharges to stream f - stream name:	Not reported
Total discharges to stream f:	Not reported
Discharges to stream F - basis of estimate:	Not reported
Discharges to stream f - % from stormwater:	Not reported
Discharges to stream g - stream name:	Not reported
Total discharges to stream g:	Not reported
Discharges to stream G - basis of estimate:	Not reported
Discharges to stream g - % from stormwater:	Not reported
Total number of receiving streams:	0
Total surface water discharge:	0
Total on-site underground inj - pounds:	Not reported
On-site underground inj - basis of estimate:	Not reported
Total on-site ugrnd inj to cl i wells - pounds:	Not reported
On-site underground inj to c1 i wells - basis of estimate:	Not reported
Total on-site ugrnd inj to cl ii-v wells - pounds:	Not reported
On-site ugrnd inj to cl ii-v wells - basis of estimate:	Not reported
Total on-site underground injection:	Not reported
Total on-site landfills:	Not reported
On-site landfills - basis of estimate:	Not reported
Total on-site RCRA subtitle c landfills:	Not reported
On-site RCRA subtitle c landfills - basis of estimate:	Not reported
Total other on-site landfills:	Not reported
Other landfills - basis of estimate:	Not reported
Total on-site land treatment:	Not reported
Land trtmt/appl farming - basis of estimate:	Not reported
Total surface impoundments:	Not reported
Surface impoundment - basis of estimate:	Not reported
Total RCRA c surface impoundments:	Not reported
RCRA c Surface impoundment - basis of estimate:	Not reported
Total other surface impoundments:	Not reported
Other surface impoundment - basis of estimate:	Not reported
Total other disposal:	Not reported
Other disposal - basis of estimate:	Not reported
Total on-site land releases:	Not reported
Total on-site releases:	Not reported
Off-site - POTW releases:	0
Off-site - storage only:	0
Off-site - solidification/stabilization - metals:	0
Off-site - wastewater treatment release - metals:	0
Off-site - solidification/stablization - release - metals:	0
Off-site - wastewater treatment - metals:	0
Off-site - underground injection:	0
Off-site - underground injection - class 1 wells:	0
Off-site - underground injection - class ii-v wells:	0
Off-site - landfills/disposal surface impoundments:	0
Off-site - surface impoundment:	0
Off-site - RCRA subtitle c surface impoundments:	0
Off-site - other surface impoundments:	0
Off-site - other landfills:	0
Off-site - RCRA subtitle c landfills:	0
Off-site - disposal - land treatment:	0
Off-site - disposal - other land disposal:	0

Map ID  
 Direction  
 Distance  
 Elevation

MAP FINDINGS

Site

Database(s)

EDR ID Number  
 EPA ID Number

**PRESTONE PRODUCTS CORPORATION (Continued)**

**1000387045**

Off-site - disposal - other off-site management:	0
Off-site - disposal - transfer to waste broker:	0
Off-site - disposal - unknown:	0
Total transferred off site for disposal:	0
Off-site - recycling - solvents/organics recovery:	0
Off-site - recycling -metals recovery:	0
Off-site - recycling - other reuse or recovery:	0
Off-site - recycling - acid regeneration:	0
Off-site - recycling - transfer to waste broker:	0
Total transferred off site for recycling:	0
Off-site - energy recovery:	0
Off-site - transfer to waste broker for energy recovery:	0
Total transferred off site for energy recovery:	0
Off-site - POTW treatment:	0
Off-site - solidification/stabilization treatment - non metals:	0
Off-site -incineration/thermal treatment:	0
Off-site - incineration/insignificant heat value:	0
Off-site - wastewater treatment - non-metals:	0
Off-site - other waste treatment:	0
Off-site - transfer to waste broker - waste treatment:	0
Total transferred off site for treatment:	0
Off-site - transfer to waste broker:	0
Total transferred off site for further waste management:	0
Total POTW transfer:	0
Energy recovery on site current year:	0
Recycled on site current year:	0
Treated on site current year:	0
Total on-site waste management:	0
On-site energy recovery method 1:	Not reported
On-site energy recovery method 2:	Not reported
On-site energy recovery method 3:	Not reported
On-site energy recovery method 4:	Not reported
On-site recycling processes method 1:	Not reported
On-site recycling processes method 2:	Not reported
On-site recycling processes method 3:	Not reported
On-site recycling processes method 4:	Not reported
On-site recycling processes method 5:	Not reported
On-site recycling processes method 6:	Not reported
On-site recycling processes method 7:	Not reported

Detailed Source Reduction Activities and Methods:

Document control number:	1317216189353
Cas number:	000107211
Chemical name:	ETHYLENE GLYCOL
Classification:	TRI
Unit of measure:	Pounds
On-site limited releases - prior year:	0
On-site limited releases - current year:	0
On-site limited releases - following year:	0
On-site limited releases - 2nd-following year:	0
Other on-site releases - prior year:	2152
Other on-site releases - current year:	936
Other on-site releases - following year:	936
Other on-site releases - 2nd-following year:	936
Off-site limited releases - prior year:	0
Off-site limited releases - current year:	0
Off-site limited releases - following year:	0

Map ID  
 Direction  
 Distance  
 Elevation

MAP FINDINGS

Site

Database(s)

EDR ID Number  
 EPA ID Number

**PRESTONE PRODUCTS CORPORATION (Continued)**

**1000387045**

Off-site limited releases - 2nd-following year:	0
Other off-site releases - previous year:	0
Other off-site releases - current year:	0
Other off-site releases - following year:	0
Other off-site releases - 2nd-following year:	0
Energy recovery on site prior year:	0
Energy recovery on site current year:	0
Energy recovery on site following year:	0
Energy recovery on site 2nd-following year:	0
Energy recovery off site prior year:	0
Energy recovery off site current year:	0
Energy recovery off site following year:	0
Energy recovery off site 2nd-following year:	0
Quantity recycled on site prior year:	0
Quantity recycled on site current year:	0
Quantity recycled on site following year:	0
Quantity recycled on site 2nd-following year:	0
Quantity recycled off site prior year:	0
Quantity recycled off site current year:	0
Quantity recycled off site following year:	0
Quantity recycled off site 2nd-following year:	0
Quantity treated on site prior year:	0
Quantity treated on site current year:	0
Quantity treated on site following year:	0
Quantity treated on site 2nd-following year:	0
Quantity treated off site prior year:	0
Quantity treated off site current year:	0
Quantity treated off site following year:	0
Quantity treated off site 2nd-following year:	0
Catastrophic releases or other one-time events:	Not reported
Prod ratio/activity index:	1.02
Prod ratio or activity:	PRODUCTION
1st source reduction activity:	NA-NA
1st source reduction activity id method - code 1:	Not reported
1st source reduction activity id method - code 1 description:	Not reported
1st source reduction activity id method - code 2:	Not reported
1st source reduction activity id method - code 2 description:	Not reported
1st source reduction activity id method - code 3:	Not reported
1st source reduction activity id method - code 3 description:	Not reported
Est annual reduction - 1st source reduction activity - code:	Not reported
Est annual reduction - 1st source reduction activity - desc:	Not reported
2nd source reduction activity code:	Not reported
2nd source reduction activity description:	Not reported
2nd source reduction activity id method - code 1:	Not reported
2nd source reduction activity id method - code 1 description:	Not reported
2nd source reduction activity id method - code 2:	Not reported
2nd source reduction activity id method - code 2 description:	Not reported
2nd source reduction activity id method - code 3:	Not reported
2nd source reduction activity id method - code 3 description:	Not reported
Est annual reduction - 2nd source reduction activity - code:	Not reported
Est annual reduction - 2nd source reduction activity - desc:	Not reported
3rd source reduction activity code:	Not reported
3rd source reduction activity description:	Not reported
3rd source reduction activity id method - code 1:	Not reported
3rd source reduction activity id method - code 1 description:	Not reported
3rd source reduction activity id method - code 2:	Not reported
3rd source reduction activity id method - code 2 description:	Not reported



Map ID  
Direction  
Distance  
Elevation

MAP FINDINGS

Site

Database(s)

EDR ID Number  
EPA ID Number

**PRESTONE PRODUCTS CORPORATION (Continued)**

**1000387045**

3rd source reduction activity id method - code 3:	Not reported
3rd source reduction activity id method - code 3 description:	Not reported
Est annual reduction - 3rd source reduction activity - code:	Not reported
Est annual reduction - 3rd source reduction activity - desc:	Not reported
4th source reduction activity code:	Not reported
4th source reduction activity description:	Not reported
4th source reduction activity id method ? code 1:	Not reported
4th source reduction activity id method - code 1 description:	Not reported
4th source reduction activity id method - code 2:	Not reported
4th source reduction activity id method - code 2 description:	Not reported
4th source reduction activity id method - code 3:	Not reported
4th source reduction activity id method ? code 3 description:	Not reported
Est annual reduction - 4th source reduction activity - code:	Not reported
Est annual reduction - 4th source reduction activity- desc:	Not reported

Detailed On-site Waste Treatment Methods and Efficiency:

Document control number:	1317216189353
Cas number:	000107211
Chemical name:	ETHYLENE GLYCOL
Classification:	TRI
Unit of measure:	Pounds
Stream 1 - waste stream code:	Not reported
Stream 1 - trtmt method - sequence 1:	Not reported
Stream 1 - trtmt method - sequence 2:	Not reported
Stream 1 - trtmt method - sequence 3:	Not reported
Stream 1 - trtmt method - sequence 4:	Not reported
Stream 1 - trtmt method - sequence 5:	Not reported
Stream 1 - trtmt method - sequence 6:	Not reported
Stream 1 - trtmt method - sequence 7:	Not reported
Stream 1 - trtmt method - sequence 8:	Not reported
Stream 1 - based on operating data:	Not reported
Stream 2 - waste stream code:	Not reported
Stream 2 - trtmt method - sequence 1:	Not reported
Stream 2 - trtmt method - sequence 2:	Not reported
Stream 2 - trtmt method - sequence 3:	Not reported
Stream 2 - trtmt method - sequence 4:	Not reported
Stream 2 - trtmt method - sequence 5:	Not reported
Stream 2 - trtmt method - sequence 6:	Not reported
Stream 2 - trtmt method - sequence 7:	Not reported
Stream 2 - trtmt method - sequence 8:	Not reported
Stream 2 - based on operating data:	Not reported
Stream 3 - waste stream code:	Not reported
Stream 3 - trtmt method - sequence 1:	Not reported
Stream 3 - trtmt method - sequence 3:	Not reported
Stream 3 - trtmt method - sequence 3:	Not reported
Stream 3 - trtmt method - sequence 4:	Not reported
Stream 3 - trtmt method - sequence 5:	Not reported
Stream 3 - trtmt method - sequence 6:	Not reported
Stream 3 - trtmt method - sequence 7:	Not reported
Stream 3 - trtmt method - sequence 8:	Not reported
Stream 3 - based on operating data:	Not reported
Stream 4 - waste stream code:	Not reported
Stream 4 - trtmt method - sequence 1:	Not reported
Stream 4 - trtmt method - sequence 2:	Not reported
Stream 4 - trtmt method - sequence 3:	Not reported
Stream 4 - trtmt method - sequence 4:	Not reported
Stream 4 - trtmt method - sequence 5:	Not reported

Map ID  
Direction  
Distance  
Elevation

MAP FINDINGS

Site

Database(s)

EDR ID Number  
EPA ID Number

**PRESTONE PRODUCTS CORPORATION (Continued)**

**1000387045**

Stream 4 - trtmt method - sequence 6:	Not reported
Stream 4 - trtmt method - sequence 7:	Not reported
Stream 4 - trtmt method - sequence 8:	Not reported
Stream 4 - based on operating data:	Not reported
Stream 5 - waste stream code:	Not reported
Stream 5 - trtmt method - sequence 1:	Not reported
Stream 5 - trtmt method - sequence 2:	Not reported
Stream 5 - trtmt method - sequence 3:	Not reported
Stream 5 - trtmt method - sequence 4:	Not reported
Stream 5 - trtmt method - sequence 5:	Not reported
Stream 5 - trtmt method - sequence 6:	Not reported
Stream 5 - trtmt method - sequence 7:	Not reported
Stream 5 - trtmt method - sequence 8:	Not reported
Stream 5 - based on operating data:	Not reported

Details of Transfers to Publicly Owned Treatment Works:

Document control number:	1317216189365
Cas number:	000067561
Chemical name:	METHANOL
Classification:	TRI
Unit of measure:	Pounds
POTW loc number:	1
POTW name:	NA
POTW address:	Not reported
POTW City,State,Zip:	Not reported
POTW county:	Not reported
Transfer range code:	Not reported
Total transfer:	Not reported
Quantity transferred:	0
Basis of estimate:	Not reported
Discharges to water streams:	Not reported
Discharges to water streams - basis of estimate:	Not reported
Discharges to other activities:	Not reported
Discharges to other activities - basis of estimate:	Not reported
Released to air:	Not reported
Released to air - basis of estimate:	Not reported
Sludge to disposal:	Not reported
Sludge to disposal - basis of estimate:	Not reported
Sludge to incineration - metals:	Not reported
Sludge to incineration - metals - basis of estimate:	Not reported
Sludge to agricultural applications:	Not reported
Sludge to agricultural applications - basis of estimate:	Not reported
Other or unknown disposal:	Not reported
Other or unknown disposal - basis of estimate:	Not reported
Total released:	Not reported
Other or unknown treatment:	Not reported
Other or unknown treatment - basis of estimate:	Not reported
Sludge to incineration - nonmetals:	Not reported
Sludge to incineration - nonmetals - basis of estimate:	Not reported
Total treated:	Not reported

TRI ID:	90503FRSTB19500
Cas number:	000107211
Chemical name:	ETHYLENE GLYCOL
Classification:	TRI
Unit of measure:	Pounds

Map ID  
Direction  
Distance  
Elevation

MAP FINDINGS

Site

Database(s)

EDR ID Number  
EPA ID Number

**PRESTONE PRODUCTS CORPORATION (Continued)**

**1000387045**

Metal ind:	NO
Revision code 1:	Not reported
Revision code 2:	Not reported
Produce the chemical:	NO
Import the chemical:	NO
On-site use of the chemical:	NO
Sale or distribution of the chemical:	NO
As a byproduct:	NO
As a manufactured impurity:	NO
Used as a reactant:	NO
Added as a formulation component:	YES
Used as an article component:	NO
Repackaging:	NO
As a process impurity:	NO
Used as a chemical processing aid:	NO
Used as a manufacturing aid:	NO
Ancillary or other use:	NO
Maximum amount on site:	08
Fugitive air emissions - total release pounds:	452
Fugitive air emissions - total release range code:	Not reported
Total fugitive air emissions:	452
Fugitive air emissions - basis of estimate:	Published Emission Factors
Stack air emissions - release pounds:	484
Stack air emissions - release range code:	Not reported
Total stack air emissions:	484
Stack air emissions - basis of estimate:	Published Emission Factors
Total air emissions:	936
Discharges to stream a - stream name:	NA
Total discharges to stream a:	0
Discharges to stream A - basis of estimate:	Not reported
Discharges to stream a - % from stormwater:	Not reported
Discharges to stream b - stream name:	Not reported
Total discharges to stream b:	Not reported
Discharges to stream B - basis of estimate:	Not reported
Discharges to stream b - % from stormwater:	Not reported
Discharges to stream c - stream name:	Not reported
Total discharges to stream c:	Not reported
Discharges to stream C - basis of estimate:	Not reported
Discharges to stream c - % from stormwater:	Not reported
Discharges to stream d - stream name:	Not reported
Total discharges to stream d:	Not reported
Discharges to stream D - basis of estimate:	Not reported
Discharges to stream d - % from stormwater:	Not reported
Discharges to stream e - stream name:	Not reported
Total discharges to stream e:	Not reported
Discharges to stream E - basis of estimate:	Not reported
Discharges to stream e - % from stormwater:	Not reported
Discharges to stream f - stream name:	Not reported
Total discharges to stream f:	Not reported
Discharges to stream F - basis of estimate:	Not reported
Discharges to stream f - % from stormwater:	Not reported
Discharges to stream g - stream name:	Not reported
Total discharges to stream g:	Not reported
Discharges to stream G - basis of estimate:	Not reported
Discharges to stream g - % from stormwater:	Not reported
Total number of receiving streams:	0
Total surface water discharge:	0

Map ID  
Direction  
Distance  
Elevation

MAP FINDINGS

Site

Database(s)

EDR ID Number  
EPA ID Number

**PRESTONE PRODUCTS CORPORATION (Continued)**

**1000387045**

Total on-site underground inj - pounds:	Not reported
On-site underground inj - basis of estimate:	Not reported
Total on-site ugrnd inj to cl i wells - pounds:	0
On-site underground inj to c1 i wells - basis of estimate:	Not reported
Total on-site ugrnd inj to cl ii-v wells - pounds:	0
On-site ugrnd inj to cl ii-v wells - basis of estimate:	Not reported
Total on-site underground injection:	0
Total on-site landfills:	Not reported
On-site landfills - basis of estimate:	Not reported
Total on-site RCRA subtitle c landfills:	0
On-site RCRA subtitle c landfills - basis of estimate:	Not reported
Total other on-site landfills:	0
Other landfills - basis of estimate:	Not reported
Total on-site land treatment:	0
Land trtmt/appl farming - basis of estimate:	Not reported
Total surface impoundments:	0
Surface impoundment - basis of estimate:	Not reported
Total RCRA c surface impoundments:	0
RCRA c Surface impoundment - basis of estimate:	Not reported
Total other surface impoundments:	0
Other surface impoundment - basis of estimate:	Not reported
Total other disposal:	0
Other disposal - basis of estimate:	Continuous Monitoring Data
Total on-site land releases:	0
Total on-site releases:	936
Off-site - POTW releases:	0
Off-site - storage only:	0
Off-site - solidification/stabilization - metals:	0
Off-site - wastewater treatment release - metals:	0
Off-site - solidification/stablization - release - metals:	0
Off-site - wastewater treatment - metals:	0
Off-site - underground injection:	0
Off-site - underground injection - class 1 wells:	0
Off-site - underground injection - class ii-v wells:	0
Off-site - landfills/disposal surface impoundments:	0
Off-site - surface impoundment:	0
Off-site - RCRA subtitle c surface impoundments:	0
Off-site - other surface impoundments:	0
Off-site - other landfills:	0
Off-site - RCRA subtitle c landfills:	0
Off-site - disposal - land treatment:	0
Off-site - disposal - other land disposal:	0
Off-site - disposal - other off-site management:	0
Off-site - disposal - transfer to waste broker:	0
Off-site - disposal - unknown:	0
Total transferred off site for disposal:	0
Off-site - recycling - solvents/organics recovery:	0
Off-site - recycling -metals recovery:	0
Off-site - recycling - other reuse or recovery:	0
Off-site - recycling - acid regeneration:	0
Off-site - recycling - transfer to waste broker:	0
Total transferred off site for recycling:	0
Off-site - energy recovery:	0
Off-site - transfer to waste broker for energy recovery:	0
Total transferred off site for energy recovery:	0
Off-site - POTW treatment:	0
Off-site - solidification/stabilization treatment - non metals:	0

Map ID  
 Direction  
 Distance  
 Elevation

MAP FINDINGS

Site

Database(s)

EDR ID Number  
 EPA ID Number

**PRESTONE PRODUCTS CORPORATION (Continued)**

**1000387045**

Off-site -incineration/thermal treatment:	0
Off-site - incineration/insignificant heat value:	0
Off-site - wastewater treatment - non-metals:	0
Off-site - other waste treatment:	0
Off-site - transfer to waste broker - waste treatment:	0
Total transferred off site for treatment:	0
Off-site - transfer to waste broker:	0
Total transferred off site for further waste management:	0
Total POTW transfer:	0
Energy recovery on site current year:	0
Recycled on site current year:	0
Treated on site current year:	0
Total on-site waste management:	0
On-site energy recovery method 1:	Not Applicable
On-site energy recovery method 2:	Not reported
On-site energy recovery method 3:	Not reported
On-site energy recovery method 4:	Not reported
On-site recycling processes method 1:	Not Applicable
On-site recycling processes method 2:	Not reported
On-site recycling processes method 3:	Not reported
On-site recycling processes method 4:	Not reported
On-site recycling processes method 5:	Not reported
On-site recycling processes method 6:	Not reported
On-site recycling processes method 7:	Not reported

Detailed Source Reduction Activities and Methods:

Document control number:	1317216189353
Cas number:	000107211
Chemical name:	ETHYLENE GLYCOL
Classification:	TRI
Unit of measure:	Pounds
On-site limited releases - prior year:	0
On-site limited releases - current year:	0
On-site limited releases - following year:	0
On-site limited releases - 2nd-following year:	0
Other on-site releases - prior year:	2152
Other on-site releases - current year:	936
Other on-site releases - following year:	936
Other on-site releases - 2nd-following year:	936
Off-site limited releases - prior year:	0
Off-site limited releases - current year:	0
Off-site limited releases - following year:	0
Off-site limited releases - 2nd-following year:	0
Other off-site releases - previous year:	0
Other off-site releases - current year:	0
Other off-site releases - following year:	0
Other off-site releases - 2nd-following year:	0
Energy recovery on site prior year:	0
Energy recovery on site current year:	0
Energy recovery on site following year:	0
Energy recovery on site 2nd-following year:	0
Energy recovery off site prior year:	0
Energy recovery off site current year:	0
Energy recovery off site following year:	0
Energy recovery off site 2nd-following year:	0
Quantity recycled on site prior year:	0
Quantity recycled on site current year:	0

Map ID  
 Direction  
 Distance  
 Elevation

MAP FINDINGS

Site

Database(s)

EDR ID Number  
 EPA ID Number

**PRESTONE PRODUCTS CORPORATION (Continued)**

**1000387045**

Quantity recycled on site following year:	0
Quantity recycled on site 2nd-following year:	0
Quantity recycled off site prior year:	0
Quantity recycled off site current year:	0
Quantity recycled off site following year:	0
Quantity recycled off site 2nd-following year:	0
Quantity treated on site prior year:	0
Quantity treated on site current year:	0
Quantity treated on site following year:	0
Quantity treated on site 2nd-following year:	0
Quantity treated off site prior year:	0
Quantity treated off site current year:	0
Quantity treated off site following year:	0
Quantity treated off site 2nd-following year:	0
Catastrophic releases or other one-time events:	Not reported
Prod ratio/activity index:	1.02
Prod ratio or activity:	PRODUCTION
1st source reduction activity:	NA-NA
1st source reduction activity id method - code 1:	Not reported
1st source reduction activity id method - code 1 description:	Not reported
1st source reduction activity id method - code 2:	Not reported
1st source reduction activity id method - code 2 description:	Not reported
1st source reduction activity id method - code 3:	Not reported
1st source reduction activity id method - code 3 description:	Not reported
Est annual reduction - 1st source reduction activity - code:	Not reported
Est annual reduction - 1st source reduction activity - desc:	Not reported
2nd source reduction activity code:	Not reported
2nd source reduction activity description:	Not reported
2nd source reduction activity id method - code 1:	Not reported
2nd source reduction activity id method - code 1 description:	Not reported
2nd source reduction activity id method - code 2:	Not reported
2nd source reduction activity id method - code 2 description:	Not reported
2nd source reduction activity id method - code 3:	Not reported
2nd source reduction activity id method - code 3 description:	Not reported
Est annual reduction - 2nd source reduction activity - code:	Not reported
Est annual reduction - 2nd source reduction activity - desc:	Not reported
3rd source reduction activity code:	Not reported
3rd source reduction activity description:	Not reported
3rd source reduction activity id method - code 1:	Not reported
3rd source reduction activity id method - code 1 description:	Not reported
3rd source reduction activity id method - code 2:	Not reported
3rd source reduction activity id method - code 2 description:	Not reported
3rd source reduction activity id method - code 3:	Not reported
3rd source reduction activity id method - code 3 description:	Not reported
Est annual reduction - 3rd source reduction activity - code:	Not reported
Est annual reduction - 3rd source reduction activity - desc:	Not reported
4th source reduction activity code:	Not reported
4th source reduction activity description:	Not reported
4th source reduction activity id method ? code 1:	Not reported
4th source reduction activity id method - code 1 description:	Not reported
4th source reduction activity id method - code 2:	Not reported
4th source reduction activity id method - code 2 description:	Not reported
4th source reduction activity id method - code 3:	Not reported
4th source reduction activity id method ? code 3 description:	Not reported
Est annual reduction - 4th source reduction activity - code:	Not reported
Est annual reduction - 4th source reduction activity- desc:	Not reported

Map ID  
Direction  
Distance  
Elevation

MAP FINDINGS

Site

Database(s)

EDR ID Number  
EPA ID Number

**PRESTONE PRODUCTS CORPORATION (Continued)**

**1000387045**

Detailed On-site Waste Treatment Methods and Efficiency:

Document control number:	1317216189353
Cas number:	000107211
Chemical name:	ETHYLENE GLYCOL
Classification:	TRI
Unit of measure:	Pounds
Stream 1 - waste stream code:	Not reported
Stream 1 - trtmt method - sequence 1:	Not reported
Stream 1 - trtmt method - sequence 2:	Not reported
Stream 1 - trtmt method - sequence 3:	Not reported
Stream 1 - trtmt method - sequence 4:	Not reported
Stream 1 - trtmt method - sequence 5:	Not reported
Stream 1 - trtmt method - sequence 6:	Not reported
Stream 1 - trtmt method - sequence 7:	Not reported
Stream 1 - trtmt method - sequence 8:	Not reported
Stream 1 - based on operating data:	Not reported
Stream 2 - waste stream code:	Not reported
Stream 2 - trtmt method - sequence 1:	Not reported
Stream 2 - trtmt method - sequence 2:	Not reported
Stream 2 - trtmt method - sequence 3:	Not reported
Stream 2 - trtmt method - sequence 4:	Not reported
Stream 2 - trtmt method - sequence 5:	Not reported
Stream 2 - trtmt method - sequence 6:	Not reported
Stream 2 - trtmt method - sequence 7:	Not reported
Stream 2 - trtmt method - sequence 8:	Not reported
Stream 2 - based on operating data:	Not reported
Stream 3 - waste stream code:	Not reported
Stream 3 - trtmt method - sequence 1:	Not reported
Stream 3 - trtmt method - sequence 3:	Not reported
Stream 3 - trtmt method - sequence 3:	Not reported
Stream 3 - trtmt method - sequence 4:	Not reported
Stream 3 - trtmt method - sequence 5:	Not reported
Stream 3 - trtmt method - sequence 6:	Not reported
Stream 3 - trtmt method - sequence 7:	Not reported
Stream 3 - trtmt method - sequence 8:	Not reported
Stream 3 - based on operating data:	Not reported
Stream 4 - waste stream code:	Not reported
Stream 4 - trtmt method - sequence 1:	Not reported
Stream 4 - trtmt method - sequence 2:	Not reported
Stream 4 - trtmt method - sequence 3:	Not reported
Stream 4 - trtmt method - sequence 4:	Not reported
Stream 4 - trtmt method - sequence 5:	Not reported
Stream 4 - trtmt method - sequence 6:	Not reported
Stream 4 - trtmt method - sequence 7:	Not reported
Stream 4 - trtmt method - sequence 8:	Not reported
Stream 4 - based on operating data:	Not reported
Stream 5 - waste stream code:	Not reported
Stream 5 - trtmt method - sequence 1:	Not reported
Stream 5 - trtmt method - sequence 2:	Not reported
Stream 5 - trtmt method - sequence 3:	Not reported
Stream 5 - trtmt method - sequence 4:	Not reported
Stream 5 - trtmt method - sequence 5:	Not reported
Stream 5 - trtmt method - sequence 6:	Not reported
Stream 5 - trtmt method - sequence 7:	Not reported
Stream 5 - trtmt method - sequence 8:	Not reported
Stream 5 - based on operating data:	Not reported

Map ID  
 Direction  
 Distance  
 Elevation

MAP FINDINGS

Site

Database(s)

EDR ID Number  
 EPA ID Number

**PRESTONE PRODUCTS CORPORATION (Continued)**

**1000387045**

Details of Transfers to Publicly Owned Treatment Works:

Document control number:	1317216189365
Cas number:	000067561
Chemical name:	METHANOL
Classification:	TRI
Unit of measure:	Pounds
POTW loc number:	1
POTW name:	NA
POTW address:	Not reported
POTW City,State,Zip:	Not reported
POTW county:	Not reported
Transfer range code:	Not reported
Total transfer:	Not reported
Quantity transferred:	0
Basis of estimate:	Not reported
Discharges to water streams:	Not reported
Discharges to water streams - basis of estimate:	Not reported
Discharges to other activities:	Not reported
Discharges to other activities - basis of estimate:	Not reported
Released to air:	Not reported
Released to air - basis of estimate:	Not reported
Sludge to disposal:	Not reported
Sludge to disposal - basis of estimate:	Not reported
Sludge to incineration - metals:	Not reported
Sludge to incineration - metals - basis of estimate:	Not reported
Sludge to agricultural applications:	Not reported
Sludge to agricultural applications - basis of estimate:	Not reported
Other or unknown disposal:	Not reported
Other or unknown disposal - basis of estimate:	Not reported
Total released:	Not reported
Other or unknown treatment:	Not reported
Other or unknown treatment - basis of estimate:	Not reported
Sludge to incineration - nonmetals:	Not reported
Sludge to incineration - nonmetals - basis of estimate:	Not reported
Total treated:	Not reported

**F32**  
**NW**  
 < 1/8  
 0.092 mi.  
 485 ft.

**ARKEMA INC**  
**19500 MARINER AVE**  
**TORRANCE, CA 90503**  
 Site 6 of 9 in cluster F

**SEMS-ARCHIVE** 1015732658  
**RCRA-SQG** CAD008388894  
**ICIS**  
**FINDS**  
**ECHO**

**Relative:**  
**Higher**  
**Actual:**  
 95 ft.

SEMS Archive:	
Site ID:	0901104
EPA ID:	CAD008388894
Name:	UNION CARBIDE CORP TORRANCE PLT
Address:	3651 DEL AMO BLVD
Address 2:	Not reported
City,State,Zip:	TORRANCE, CA 90503
Cong District:	32
FIPS Code:	06037
FF:	N
NPL:	Not on the NPL
Non NPL Status:	NFRAP-Site does not qualify for the NPL based on existing information

SEMS Archive Detail:  
 Region: 09



Map ID  
Direction  
Distance  
Elevation

MAP FINDINGS

Site

Database(s)

EDR ID Number  
EPA ID Number

**ARKEMA INC (Continued)**

**1015732658**

Site ID: 0901104  
EPA ID: CAD008388894  
Site Name: UNION CARBIDE CORP TORRANCE PLT  
NPL: N  
FF: N  
OU: 00  
Action Code: VS  
Action Name: ARCH SITE  
SEQ: 1  
Start Date: Not reported  
Finish Date: 1985-05-01 05:00:00  
Qual: Not reported  
Current Action Lead: EPA Perf In-Hse

Region: 09  
Site ID: 0901104  
EPA ID: CAD008388894  
Site Name: UNION CARBIDE CORP TORRANCE PLT  
NPL: N  
FF: N  
OU: 00  
Action Code: DS  
Action Name: DISCVRY  
SEQ: 1  
Start Date: 1979-11-01 05:00:00  
Finish Date: 1979-11-01 05:00:00  
Qual: Not reported  
Current Action Lead: EPA Perf

Region: 09  
Site ID: 0901104  
EPA ID: CAD008388894  
Site Name: UNION CARBIDE CORP TORRANCE PLT  
NPL: N  
FF: N  
OU: 00  
Action Code: PA  
Action Name: PA  
SEQ: 1  
Start Date: Not reported  
Finish Date: 1985-05-01 05:00:00  
Qual: N  
Current Action Lead: EPA Perf

**RCRA-SQG:**

Date form received by agency: 2010-03-11 00:00:00.0  
Facility name: ARKEMA INC  
Facility address: 19500 MARINER AVE  
RM A  
TORRANCE, CA 90503  
EPA ID: CAD008388894  
Mailing address: 19206 HAWTHORNE BLVD  
TORRANCE, CA 90503  
Contact: MARCO BARRUETA  
Contact address: 19206 HAWTHORNE BLVD  
TORRANCE, CA 90503

Map ID  
Direction  
Distance  
Elevation

MAP FINDINGS

Site

Database(s)

EDR ID Number  
EPA ID Number

**ARKEMA INC (Continued)**

**1015732658**

Contact country: US  
Contact telephone: 310-214-5316  
Contact email: MJBARRUETADELGADO@DOW.COM  
EPA Region: 09  
Land type: Private  
Classification: Small Small Quantity Generator  
Description: Handler: generates more than 100 and less than 1000 kg of hazardous waste during any calendar month and accumulates less than 6000 kg of hazardous waste at any time; or generates 100 kg or less of hazardous waste during any calendar month, and accumulates more than 1000 kg of hazardous waste at any time

Owner/Operator Summary:

Owner/operator name: ARKEMA INC  
Owner/operator address: 19206 HAWTHORNE BLVD  
TORRANCE, CA 90503

Owner/operator country: US  
Owner/operator telephone: 310-214-5316  
Owner/operator email: Not reported  
Owner/operator fax: Not reported  
Owner/operator extension: Not reported  
Legal status: Private  
Owner/Operator Type: Owner  
Owner/Op start date: 2010-01-25 00:00:00.  
Owner/Op end date: Not reported

Owner/operator name: ARKEMA INC  
Owner/operator address: Not reported  
Not reported  
Owner/operator country: Not reported  
Owner/operator telephone: Not reported  
Owner/operator email: Not reported  
Owner/operator fax: Not reported  
Owner/operator extension: Not reported  
Legal status: Private  
Owner/Operator Type: Operator  
Owner/Op start date: 2010-01-25 00:00:00.  
Owner/Op end date: Not reported

Handler Activities Summary:

U.S. importer of hazardous waste: No  
Mixed waste (haz. and radioactive): No  
Recycler of hazardous waste: No  
Transporter of hazardous waste: No  
Treater, storer or disposer of HW: Yes  
Underground injection activity: No  
On-site burner exemption: No  
Furnace exemption: No  
Used oil fuel burner: No  
Used oil processor: No  
User oil refiner: No  
Used oil fuel marketer to burner: No  
Used oil Specification marketer: No  
Used oil transfer facility: No  
Used oil transporter: No

Map ID  
Direction  
Distance  
Elevation

MAP FINDINGS

Site

Database(s)

EDR ID Number  
EPA ID Number

**ARKEMA INC (Continued)**

**1015732658**

Universal Waste Summary:

Waste type: Pesticides  
Accumulated waste on-site: Yes  
Generated waste on-site: Not reported

Waste type: Batteries  
Accumulated waste on-site: Yes  
Generated waste on-site: Not reported

Waste type: Thermostats  
Accumulated waste on-site: Yes  
Generated waste on-site: Not reported

Waste type: Lamps  
Accumulated waste on-site: Yes  
Generated waste on-site: Not reported

Historical Generators:

Date form received by agency: 2008-06-17 00:00:00.0  
Site name: UNION CARBIDE CORP (A SUBSIDIARY OF THE DOW CHEMICAL CO)  
Classification: Small Quantity Generator

Date form received by agency: 2002-02-04 00:00:00.0  
Site name: UNION CARBIDE CORP  
Classification: Small Quantity Generator

Date form received by agency: 2002-02-04 00:00:00.0  
Site name: UNION CARBIDE CORP  
Classification: Large Quantity Generator

Date form received by agency: 2000-10-12 00:00:00.0  
Site name: TORRANCE TERMINAL, UNION CARBIDE CORP.  
Classification: Large Quantity Generator

Date form received by agency: 1999-03-04 00:00:00.0  
Site name: UNION CARBIDE CORPORATION TORRANCE DISTR  
Classification: Large Quantity Generator

Date form received by agency: 1996-09-01 00:00:00.0  
Site name: UNION CARBIDE CORP  
Classification: Small Quantity Generator

Date form received by agency: 1996-08-16 00:00:00.0  
Site name: UNION CARBIDE CORPORATION  
Classification: Large Quantity Generator

Date form received by agency: 1994-05-05 00:00:00.0  
Site name: UNION CARBIDE CORP  
Classification: Large Quantity Generator

Date form received by agency: 1992-03-19 00:00:00.0  
Site name: UNION CARBIDE CHEMICALS AND PLASTICS CO.  
Classification: Large Quantity Generator

Date form received by agency: 1990-05-21 00:00:00.0  
Site name: UNION CARBIDE C & P DISTRIBUTION

Map ID  
Direction  
Distance  
Elevation

MAP FINDINGS

Site

Database(s)

EDR ID Number  
EPA ID Number

**ARKEMA INC (Continued)**

**1015732658**

Classification: Large Quantity Generator

Hazardous Waste Summary:

- . Waste code: 221
- . Waste name: Waste oil and mixed oil
  
- . Waste code: D001
- . Waste name: IGNITABLE WASTE
  
- . Waste code: D002
- . Waste name: CORROSIVE WASTE
  
- . Waste code: D005
- . Waste name: BARIUM
  
- . Waste code: D035
- . Waste name: METHYL ETHYL KETONE
  
- . Waste code: F001
- . Waste name: THE FOLLOWING SPENT HALOGENATED SOLVENTS USED IN DEGREASING: TETRACHLOROETHYLENE, TRICHLORETHYLENE, METHYLENE CHLORIDE, 1,1,1-TRICHLOROETHANE, CARBON TETRACHLORIDE AND CHLORINATED FLUOROCARBONS; ALL SPENT SOLVENT MIXTURES/BLENDS USED IN DEGREASING CONTAINING, BEFORE USE, A TOTAL OF TEN PERCENT OR MORE (BY VOLUME) OF ONE OR MORE OF THE ABOVE HALOGENATED SOLVENTS OR THOSE SOLVENTS LISTED IN F002, F004, AND F005; AND STILL BOTTOMS FROM THE RECOVERY OF THESE SPENT SOLVENTS AND SPENT SOLVENT MIXTURES.
  
- . Waste code: F003
- . Waste name: THE FOLLOWING SPENT NONHALOGENATED SOLVENTS: XYLENE, ACETONE, ETHYL ACETATE, ETHYL BENZENE, ETHYL ETHER, METHYL ISOBUTYL KETONE, N-BUTYL ALCOHOL, CYCLOHEXANONE, AND METHANOL; ALL SPENT SOLVENT MIXTURES/BLENDS CONTAINING, BEFORE USE, ONLY THE ABOVE SPENT NONHALOGENATED SOLVENTS; AND ALL SPENT SOLVENT MIXTURES/BLENDS CONTAINING, BEFORE USE, ONE OR MORE OF THE ABOVE NONHALOGENATED SOLVENTS, AND A TOTAL OF TEN PERCENT OR MORE (BY VOLUME) OF ONE OR MORE OF THOSE SOLVENTS LISTED IN F001, F002, F004, AND F005; AND STILL BOTTOMS FROM THE RECOVERY OF THESE SPENT SOLVENTS AND SPENT SOLVENT MIXTURES.
  
- . Waste code: U002
- . Waste name: 2-PROPANONE (I) (OR) ACETONE (I)
  
- . Waste code: U031
- . Waste name: 1-BUTANOL (I) (OR) N-BUTYL ALCOHOL (I)
  
- . Waste code: U088
- . Waste name: 1,2-BENZENEDICARBOXYLIC ACID, DIETHYL ESTER (OR) DIETHYL PHTHALATE
  
- . Waste code: U112
- . Waste name: ACETIC ACID, ETHYL ESTER (I) (OR) ETHYL ACETATE (I)
  
- . Waste code: U122
- . Waste name: FORMALDEHYDE
  
- . Waste code: U140

Map ID  
Direction  
Distance  
Elevation

MAP FINDINGS

Site

Database(s)

EDR ID Number  
EPA ID Number

**ARKEMA INC (Continued)**

**1015732658**

- . Waste name: 1-PROPANOL, 2-METHYL- (I,T) (OR) ISOBUTYL ALCOHOL (I,T)
- . Waste code: U154
- . Waste name: METHANOL (I) (OR) METHYL ALCOHOL (I)
- . Waste code: U159
- . Waste name: 2-BUTANONE (I,T) (OR) METHYL ETHYL KETONE (MEK) (I,T)
- . Waste code: U161
- . Waste name: 4-METHYL-2-PENTANONE (I) (OR) METHYL ISOBUTYL KETONE (I) (OR) PENTANOL, 4-METHYL-
- . Waste code: U220
- . Waste name: BENZENE, METHYL- (OR) TOLUENE

Facility Has Received Notices of Violations:

- Regulation violated: Not reported
- Area of violation: Generators - General
- Date violation determined: 2011-01-13 00:00:00.0
- Date achieved compliance: 2011-01-13 00:00:00.0
- Violation lead agency: State
- Enforcement action: COMPLIANCE EVALUATION INSPECTION ON-SITE
- Enforcement action date: 2011-01-13 00:00:00.0
- Enf. disposition status: Not reported
- Enf. disp. status date: Not reported
- Enforcement lead agency: State
- Proposed penalty amount: Not reported
- Final penalty amount: Not reported
- Paid penalty amount: Not reported

Evaluation Action Summary:

- Evaluation date: 2011-01-13 00:00:00.0
- Evaluation: WRITTEN INFORMAL
- Area of violation: Generators - General
- Date achieved compliance: 2011-01-13 00:00:00.0
- Evaluation lead agency: State

ICIS:

- Enforcement Action ID: HQ-2011-8004
- FRS ID: 110000475147
- Action Name: Honeywell International Inc.
- Facility Name: PRESTONE PRODUCTS CORPORATION
- Facility Address: 19500 MARINER AVE.  
TORRANCE, CA 90503
- Enforcement Action Type: EPCRA 325 Action For Penalty
- Facility County: LOS ANGELES
- Program System Acronym: TRIS
- Enforcement Action Forum Desc: Administrative - Formal
- EA Type Code: 325
- Facility SIC Code: Not reported
- Federal Facility ID: Not reported
- Latitude in Decimal Degrees: 33.85376
- Longitude in Decimal Degrees: -118.35059
- Permit Type Desc: Not reported
- Program System Acronym: 90503FRSTB19500
- Facility NAICS Code: Not reported
- Tribal Land Code: Not reported

Map ID  
Direction  
Distance  
Elevation

MAP FINDINGS

Site

Database(s)

EDR ID Number  
EPA ID Number

**ARKEMA INC (Continued)**

**1015732658**

**FINDS:**

Registry ID: 110000475147  
Facility URL: [http://ofmpub.epa.gov/enviro/fii\\_query\\_detail.disp\\_program\\_facility?p\\_registry\\_id=110000475147](http://ofmpub.epa.gov/enviro/fii_query_detail.disp_program_facility?p_registry_id=110000475147)

**Environmental Interest/Information System:**

**AIR EMISSIONS CLASSIFICATION UNKNOWN**  
California Hazardous Waste Tracking System - Datamart (HWTS-DATAMART) provides California with information on hazardous waste shipments for generators, transporters, and treatment, storage, and disposal facilities.  
US EPA TRIS (Toxics Release Inventory System) contains information from facilities on the amounts of over 300 listed toxic chemicals that these facilities release directly to air, water, land, or that are transported off-site.  
US National Pollutant Discharge Elimination System (NPDES) module of the Compliance Information System (ICIS) tracks surface water permits issued under the Clean Water Act. Under NPDES, all facilities that discharge pollutants from any point source into waters of the United States are required to obtain a permit. The permit will likely contain limits on what can be discharged, impose monitoring and reporting requirements, and include other provisions to ensure that the discharge does not adversely affect water quality.  
RCRAInfo is a national information system that supports the Resource Conservation and Recovery Act (RCRA) program through the tracking of events and activities related to facilities that generate, transport, and treat, store, or dispose of hazardous waste. RCRAInfo allows RCRA program staff to track the notification, permit, compliance, and corrective action activities required under RCRA.  
STATE MASTER

[Click this hyperlink](#) while viewing on your computer to access additional FINDS: detail in the EDR Site Report.

**ECHO:**

Envid: 1015732658  
Registry ID: 110000475147  
DFR URL: <http://echo.epa.gov/detailed-facility-report?fid=110000475147>  
Name: PRESTONE PRODUCTS CORPORATION  
Address: 19500 MARINER AVE.  
City,State,Zip: TORRANCE, CA 90503



Map ID  
Direction  
Distance  
Elevation

MAP FINDINGS

Site

Database(s)

EDR ID Number  
EPA ID Number

**UNION CARBIDE CORP (Continued)**

**1000336411**

Alias Type: Alternate Name  
Alias Name: 7352001029  
Alias Type: APN  
Alias Name: 7352001030  
Alias Type: APN  
Alias Name: 110000746612  
Alias Type: EPA (FRS #)  
Alias Name: 400483  
Alias Type: Project Code (Site Code)  
Alias Name: 19281209  
Alias Type: Envirostor ID Number

Completed Info:

Completed Area Name: Heil Separator Area  
Completed Sub Area Name: Not reported  
Completed Document Type: Monitoring Report  
Completed Date: 01/05/2017  
Comments: Not reported

Completed Area Name: PROJECT WIDE  
Completed Sub Area Name: Not reported  
Completed Document Type: Monitoring Report  
Completed Date: 12/02/2015  
Comments: DTSC conditionally approved the Report.

Completed Area Name: PROJECT WIDE  
Completed Sub Area Name: Not reported  
Completed Document Type: Monitoring Report  
Completed Date: 09/28/2016  
Comments: Not reported

Completed Area Name: PROJECT WIDE  
Completed Sub Area Name: Not reported  
Completed Document Type: Monitoring Report  
Completed Date: 09/28/2016  
Comments: Not reported

Completed Area Name: Parcels B&C  
Completed Sub Area Name: Not reported  
Completed Document Type: Pilot Study/Treatability Workplan  
Completed Date: 01/09/2018  
Comments: DTSC approved the TM along with comments.

Completed Area Name: PROJECT WIDE  
Completed Sub Area Name: Not reported  
Completed Document Type: Monitoring Report  
Completed Date: 06/08/2017  
Comments: DTSC approved the Report.

Completed Area Name: PROJECT WIDE  
Completed Sub Area Name: Not reported  
Completed Document Type: Monitoring Report  
Completed Date: 09/19/2018  
Comments: DTSC provided comments and conditionally approved.

Completed Area Name: PROJECT WIDE  
Completed Sub Area Name: Not reported  
Completed Document Type: Monitoring Report



Map ID  
Direction  
Distance  
Elevation

MAP FINDINGS

Site

Database(s)

EDR ID Number  
EPA ID Number

**UNION CARBIDE CORP (Continued)**

**1000336411**

Completed Date: 09/19/2018  
Comments: DTSC provided comments and conditionally approved.

Completed Area Name: PROJECT WIDE  
Completed Sub Area Name: Not reported  
Completed Document Type: Monitoring Report  
Completed Date: 09/19/2018  
Comments: DTSC provided comments and conditionally approved.

Completed Area Name: PROJECT WIDE  
Completed Sub Area Name: Not reported  
Completed Document Type: Fieldwork  
Completed Date: 07/05/2019  
Comments: Not reported

Completed Area Name: Heil Separator Area  
Completed Sub Area Name: Not reported  
Completed Document Type: Removal Action Workplan  
Completed Date: 06/25/2004  
Comments: DTSC completed Removal Action Workplan and the Negative Declaration (ND). The objectives of the RAW are to remove dense non-aqueous phase liquids to the maximum extent practical, to ensure that conditions at the facility do not change so as to threaten human health or the environment, and to evaluate the feasibility of the monitored natural attenuation. The final remediation will be conducted after the implementation of a future RAW or Remedial Action Plan.

Completed Area Name: Heil Separator Area  
Completed Sub Area Name: Not reported  
Completed Document Type: Remedial Investigation / Feasibility Study  
Completed Date: 06/30/2003  
Comments: DTSC completed review of the Remedial Investigation on 2/21/02 and consequently the current owner Dow Chemical Corporation submitted the Feasibility Study (FS) report. After review, DTSC approved the FS on 6/30/03. Based on the FS, the recommended remedial alternative is the Deed Restriction/ Enhanced Free Product (DNAPL) Recovery/Monitored Natural Attenuation (MNA) or other in situ technologies, unless future groundwater data suggest that MNA is not effective at stabilizing the dissolved-phase groundwater plume of VOCs and SVOCs in the perched groundwater zone, or if the underneath groundwater aquifer is being impacted by the contaminants from the site.

Completed Area Name: PROJECT WIDE  
Completed Sub Area Name: Not reported  
Completed Document Type: Site Screening  
Completed Date: 01/20/1995  
Comments: Site was identified from a non-emergency release report dated 2-17-94. Soil and groundwater at the site are contaminated with volatile and semi-volatile organic compounds.

Completed Area Name: Heil Separator Area  
Completed Sub Area Name: Not reported  
Completed Document Type: Fieldwork  
Completed Date: 03/17/2005  
Comments: DTSC completed review.

Completed Area Name: Heil Separator Area

Map ID  
Direction  
Distance  
Elevation

MAP FINDINGS

Site

Database(s)

EDR ID Number  
EPA ID Number

**UNION CARBIDE CORP (Continued)**

**1000336411**

Completed Sub Area Name: Not reported  
Completed Document Type: Monitoring Report  
Completed Date: 12/30/2005  
Comments: DTSC completed review.

Completed Area Name: Heil Separator Area  
Completed Sub Area Name: Not reported  
Completed Document Type: Monitoring Report  
Completed Date: 08/11/2006  
Comments: DTSC issued the comments on the 2005 4th Quarter GW Monitoring Report.

Completed Area Name: Heil Separator Area  
Completed Sub Area Name: Not reported  
Completed Document Type: Monitoring Report  
Completed Date: 02/13/2007  
Comments: DTSC reviewed and concluded that an MNA evaluation is needed.

Completed Area Name: Heil Separator Area  
Completed Sub Area Name: Not reported  
Completed Document Type: Monitoring Report  
Completed Date: 02/13/2007  
Comments: DTSC reviewed and concluded that an MNA evaluation is needed.

Completed Area Name: Heil Separator Area  
Completed Sub Area Name: Not reported  
Completed Document Type: Monitoring Report  
Completed Date: 10/17/2007  
Comments: The Report, including the two recommendations, is acceptable with the exception of Appendix D.

Completed Area Name: Heil Separator Area  
Completed Sub Area Name: Not reported  
Completed Document Type: Other Report  
Completed Date: 11/01/2007  
Comments: DTSC informed that the MNA is not effective at this site and the technology used for automatic DNAPL is very slow. Therefore, DTSC recommended that other technologies pursuant to the approved RAW be considered.

Completed Area Name: Heil Separator Area  
Completed Sub Area Name: Not reported  
Completed Document Type: Monitoring Report  
Completed Date: 12/28/2007  
Comments: Not reported

Completed Area Name: Heil Separator Area  
Completed Sub Area Name: Not reported  
Completed Document Type: Monitoring Report  
Completed Date: 09/08/2008  
Comments: Not reported

Completed Area Name: Parcels B&C  
Completed Sub Area Name: Not reported  
Completed Document Type: Site Characterization Report  
Completed Date: 09/15/2008  
Comments: DTSC requested that an addendum to workplan is needed and that further characterization is needed for filling the data gaps.

Map ID  
Direction  
Distance  
Elevation

MAP FINDINGS

Site

Database(s)

EDR ID Number  
EPA ID Number

**UNION CARBIDE CORP (Continued)**

**1000336411**

Completed Area Name: Heil Separator Area  
Completed Sub Area Name: Not reported  
Completed Document Type: Monitoring Report  
Completed Date: 11/17/2008  
Comments: DTSC accepted the Report and informed the RP that DTSC should be informed of the next round of monitoring samples.

Completed Area Name: Parcels B&C  
Completed Sub Area Name: Not reported  
Completed Document Type: Remedial Investigation Workplan  
Completed Date: 04/03/2009  
Comments: Not reported

Completed Area Name: Heil Separator Area  
Completed Sub Area Name: Not reported  
Completed Document Type: Monitoring Report  
Completed Date: 05/04/2009  
Comments: Not reported

Completed Area Name: PROJECT WIDE  
Completed Sub Area Name: Not reported  
Completed Document Type: Monitoring Report  
Completed Date: 11/02/2009  
Comments: DTSC concurred with the Report recommendations and approved the Report.

Completed Area Name: Heil Separator Area  
Completed Sub Area Name: Not reported  
Completed Document Type: Monitoring Report  
Completed Date: 03/24/2010  
Comments: Not reported

Completed Area Name: PROJECT WIDE  
Completed Sub Area Name: Not reported  
Completed Document Type: Other Report  
Completed Date: 06/03/2010  
Comments: Not reported

Completed Area Name: PROJECT WIDE  
Completed Sub Area Name: Not reported  
Completed Document Type: Remedial Investigation Report  
Completed Date: 10/19/2010  
Comments: Not reported

Completed Area Name: PROJECT WIDE  
Completed Sub Area Name: Not reported  
Completed Document Type: Monitoring Report  
Completed Date: 01/20/2011  
Comments: Not reported

Completed Area Name: Parcels B&C  
Completed Sub Area Name: Not reported  
Completed Document Type: Remedial Investigation Workplan  
Completed Date: 04/18/2011  
Comments: Not reported

Completed Area Name: PROJECT WIDE

Map ID  
Direction  
Distance  
Elevation

MAP FINDINGS

Site

Database(s)

EDR ID Number  
EPA ID Number

**UNION CARBIDE CORP (Continued)**

**1000336411**

Completed Sub Area Name: Not reported  
Completed Document Type: Monitoring Report  
Completed Date: 03/10/2011  
Comments: Not reported

Completed Area Name: Parcels B&C  
Completed Sub Area Name: Not reported  
Completed Document Type: Remedial Investigation Report  
Completed Date: 06/27/2013  
Comments: Not reported

Completed Area Name: PROJECT WIDE  
Completed Sub Area Name: Not reported  
Completed Document Type: Remedial Investigation / Feasibility Study  
Completed Date: 09/07/2011  
Comments: Not reported

Completed Area Name: Heil Separator Area  
Completed Sub Area Name: Not reported  
Completed Document Type: Monitoring Report  
Completed Date: 02/27/2012  
Comments: Not reported

Completed Area Name: PROJECT WIDE  
Completed Sub Area Name: Not reported  
Completed Document Type: Monitoring Report  
Completed Date: 01/08/2013  
Comments: Not reported

Completed Area Name: PROJECT WIDE  
Completed Sub Area Name: Not reported  
Completed Document Type: Monitoring Report  
Completed Date: 04/16/2013  
Comments: Not reported

Completed Area Name: PROJECT WIDE  
Completed Sub Area Name: Not reported  
Completed Document Type: Monitoring Report  
Completed Date: 09/27/2013  
Comments: DTSC approved the Report.

Completed Area Name: Parcels B&C  
Completed Sub Area Name: Not reported  
Completed Document Type: Remedial Investigation Workplan  
Completed Date: 05/16/2014  
Comments: Not reported

Completed Area Name: Heil Separator Area  
Completed Sub Area Name: Not reported  
Completed Document Type: CEQA - Initial Study/ Neg. Declaration  
Completed Date: 06/25/2004  
Comments: Not reported

Completed Area Name: Heil Separator Area  
Completed Sub Area Name: Not reported  
Completed Document Type: Voluntary Cleanup Agreement  
Completed Date: 04/08/1996

Map ID  
Direction  
Distance  
Elevation

MAP FINDINGS

Site

Database(s)

EDR ID Number  
EPA ID Number

**UNION CARBIDE CORP (Continued)**

**1000336411**

Comments: DTSC entered into a Voluntary Cleanup Agreement with Union Carbide to conduct an RI/FS, Risk Assessment, appropriate Removal Actions (RAW or RAP) and preparation of a CEQA.

Completed Area Name: PROJECT WIDE  
Completed Sub Area Name: Not reported  
Completed Document Type: Correspondence  
Completed Date: 11/09/2007  
Comments: DTSC sent the cost estimate for the upcoming year.

Completed Area Name: PROJECT WIDE  
Completed Sub Area Name: Not reported  
Completed Document Type: Correspondence  
Completed Date: 11/09/2007  
Comments: Not reported

Completed Area Name: PROJECT WIDE  
Completed Sub Area Name: Not reported  
Completed Document Type: Correspondence  
Completed Date: 01/07/2009  
Comments: Not reported

Completed Area Name: PROJECT WIDE  
Completed Sub Area Name: Not reported  
Completed Document Type: Correspondence  
Completed Date: 11/18/2009  
Comments: Not reported

Completed Area Name: PROJECT WIDE  
Completed Sub Area Name: Not reported  
Completed Document Type: Correspondence  
Completed Date: 03/17/2011  
Comments: Not reported

Completed Area Name: PROJECT WIDE  
Completed Sub Area Name: Not reported  
Completed Document Type: Correspondence  
Completed Date: 01/12/2012  
Comments: Not reported

Completed Area Name: PROJECT WIDE  
Completed Sub Area Name: Not reported  
Completed Document Type: Correspondence  
Completed Date: 05/31/2013  
Comments: Not reported

Completed Area Name: PROJECT WIDE  
Completed Sub Area Name: Not reported  
Completed Document Type: Annual Oversight Cost Estimate  
Completed Date: 08/28/2014  
Comments: Not reported

Completed Area Name: PROJECT WIDE  
Completed Sub Area Name: Not reported  
Completed Document Type: Annual Oversight Cost Estimate  
Completed Date: 09/17/2015  
Comments: Annual Cost Estimate emailed and mailed to BP.

Map ID  
Direction  
Distance  
Elevation

MAP FINDINGS

Site

Database(s)

EDR ID Number  
EPA ID Number

**UNION CARBIDE CORP (Continued)**

**1000336411**

Completed Area Name: PROJECT WIDE  
Completed Sub Area Name: Not reported  
Completed Document Type: Annual Oversight Cost Estimate  
Completed Date: 09/28/2016  
Comments: Not reported

Completed Area Name: PROJECT WIDE  
Completed Sub Area Name: Not reported  
Completed Document Type: Annual Oversight Cost Estimate  
Completed Date: 09/13/2018  
Comments: FY 1819 Estimate: \$40,780

Completed Area Name: PROJECT WIDE  
Completed Sub Area Name: Not reported  
Completed Document Type: Annual Oversight Cost Estimate  
Completed Date: 09/07/2017  
Comments: Annual cost estimate letter sent 9/7/17.

Completed Area Name: PROJECT WIDE  
Completed Sub Area Name: Not reported  
Completed Document Type: Voluntary Cleanup Agreement  
Completed Date: 12/04/2019  
Comments: Not reported

Completed Area Name: PROJECT WIDE  
Completed Sub Area Name: Not reported  
Completed Document Type: Annual Oversight Cost Estimate  
Completed Date: 08/26/2019  
Comments: Not reported

Future Area Name: Parcels B&C  
Future Sub Area Name: Not reported  
Future Document Type: Removal Action Completion Report  
Future Due Date: 2021  
Future Area Name: PROJECT WIDE  
Future Sub Area Name: Not reported  
Future Document Type: Fact Sheets  
Future Due Date: 2020  
Future Area Name: PROJECT WIDE  
Future Sub Area Name: Not reported  
Future Document Type: Land Use Restriction  
Future Due Date: 2021  
Future Area Name: PROJECT WIDE  
Future Sub Area Name: Not reported  
Future Document Type: CEQA - Initial Study/ Neg. Declaration  
Future Due Date: 2020  
Schedule Area Name: PROJECT WIDE  
Schedule Sub Area Name: Not reported  
Schedule Document Type: Removal Action Workplan  
Schedule Due Date: 01/27/2020  
Schedule Revised Date: Not reported  
Schedule Area Name: PROJECT WIDE  
Schedule Sub Area Name: Not reported  
Schedule Document Type: Public Notice  
Schedule Due Date: 06/30/2019  
Schedule Revised Date: 07/23/2020  
Schedule Area Name: PROJECT WIDE

Map ID  
Direction  
Distance  
Elevation

MAP FINDINGS

Site

Database(s)

EDR ID Number  
EPA ID Number

**UNION CARBIDE CORP (Continued)**

1000336411

Schedule Sub Area Name: Not reported  
Schedule Document Type: Community Profile  
Schedule Due Date: 06/14/2020  
Schedule Revised Date: Not reported  
Schedule Area Name: PROJECT WIDE  
Schedule Sub Area Name: Not reported  
Schedule Document Type: Remedial Action Plan  
Schedule Due Date: 06/28/2020  
Schedule Revised Date: 09/27/2020

**TORRANCE UST:**

Name: THE DOW CHEMICAL COMPANY  
Address: 19500 MARINER AVE  
City: Not reported  
Region: TORRANCE  
Facility ID: 17594  
Suite: Not reported  
Facility Status: Inactive

**VCP:**

Name: UNION CARBIDE/CHEM'S & PLAST/TORRANCE  
Address: 19500 MARINER AVENUE  
City,State,Zip: TORRANCE, CA 90503  
Facility ID: 19281209  
Site Type: Voluntary Cleanup  
Site Type Detail: Voluntary Cleanup  
Site Mgmt. Req.: NONE SPECIFIED  
Acres: 17  
National Priorities List: NO  
Cleanup Oversight Agencies: SMBRP  
Lead Agency: SMBRP  
Lead Agency Description: DTSC - Site Cleanup Program  
Project Manager: Joe Hwong  
Supervisor: Shahir Haddad  
Division Branch: Southern California Schools & Brownfields Outreach  
Site Code: 400483  
Assembly: 66  
Senate: 35  
Special Programs Code: Voluntary Cleanup Program  
Status: Active  
Status Date: 04/23/1996  
Restricted Use: NO  
Funding: Responsible Party  
Lat/Long: 33.85423 / -118.3495  
APN: 7352001029, 7352001030  
Past Use: MANUFACTURING - CHEMICALS  
Potential COC: 10002, 20010, 30001, 30003, 30013, 30019, 30272, 30550, 30593  
Confirmed COC: 30001,30003,30013,30019,30272,30550,30593  
Potential Description: AQUI, SOIL  
Alias Name: Dow Chemicals  
Alias Type: Alternate Name  
Alias Name: UCC  
Alias Type: Alternate Name  
Alias Name: UNION CARBIDE CORP - TORRANCE FACILITY  
Alias Type: Alternate Name  
Alias Name: UNION CARBIDE CORP CHEM'S & PLAST. DIST.

Map ID  
Direction  
Distance  
Elevation

MAP FINDINGS

Site

Database(s)

EDR ID Number  
EPA ID Number

**UNION CARBIDE CORP (Continued)**

**1000336411**

Alias Type: Alternate Name  
Alias Name: 7352001029  
Alias Type: APN  
Alias Name: 7352001030  
Alias Type: APN  
Alias Name: 110000746612  
Alias Type: EPA (FRS #)  
Alias Name: 400483  
Alias Type: Project Code (Site Code)  
Alias Name: 19281209  
Alias Type: Envirostor ID Number

Completed Info:

Completed Area Name: Heil Separator Area  
Completed Sub Area Name: Not reported  
Completed Document Type: Monitoring Report  
Completed Date: 01/05/2017  
Comments: Not reported

Completed Area Name: PROJECT WIDE  
Completed Sub Area Name: Not reported  
Completed Document Type: Monitoring Report  
Completed Date: 12/02/2015  
Comments: DTSC conditionally approved the Report.

Completed Area Name: PROJECT WIDE  
Completed Sub Area Name: Not reported  
Completed Document Type: Monitoring Report  
Completed Date: 09/28/2016  
Comments: Not reported

Completed Area Name: PROJECT WIDE  
Completed Sub Area Name: Not reported  
Completed Document Type: Monitoring Report  
Completed Date: 09/28/2016  
Comments: Not reported

Completed Area Name: Parcels B&C  
Completed Sub Area Name: Not reported  
Completed Document Type: Pilot Study/Treatability Workplan  
Completed Date: 01/09/2018  
Comments: DTSC approved the TM along with comments.

Completed Area Name: PROJECT WIDE  
Completed Sub Area Name: Not reported  
Completed Document Type: Monitoring Report  
Completed Date: 06/08/2017  
Comments: DTSC approved the Report.

Completed Area Name: PROJECT WIDE  
Completed Sub Area Name: Not reported  
Completed Document Type: Monitoring Report  
Completed Date: 09/19/2018  
Comments: DTSC provided comments and conditionally approved.

Completed Area Name: PROJECT WIDE  
Completed Sub Area Name: Not reported  
Completed Document Type: Monitoring Report



Map ID  
Direction  
Distance  
Elevation

MAP FINDINGS

Site

Database(s)

EDR ID Number  
EPA ID Number

**UNION CARBIDE CORP (Continued)**

**1000336411**

Completed Date: 09/19/2018  
Comments: DTSC provided comments and conditionally approved.

Completed Area Name: PROJECT WIDE  
Completed Sub Area Name: Not reported  
Completed Document Type: Monitoring Report  
Completed Date: 09/19/2018  
Comments: DTSC provided comments and conditionally approved.

Completed Area Name: PROJECT WIDE  
Completed Sub Area Name: Not reported  
Completed Document Type: Fieldwork  
Completed Date: 07/05/2019  
Comments: Not reported

Completed Area Name: Heil Separator Area  
Completed Sub Area Name: Not reported  
Completed Document Type: Removal Action Workplan  
Completed Date: 06/25/2004  
Comments: DTSC completed Removal Action Workplan and the Negative Declaration (ND). The objectives of the RAW are to remove dense non-aqueous phase liquids to the maximum extent practical, to ensure that conditions at the facility do not change so as to threaten human health or the environment, and to evaluate the feasibility of the monitored natural attenuation. The final remediation will be conducted after the implementation of a future RAW or Remedial Action Plan.

Completed Area Name: Heil Separator Area  
Completed Sub Area Name: Not reported  
Completed Document Type: Remedial Investigation / Feasibility Study  
Completed Date: 06/30/2003  
Comments: DTSC completed review of the Remedial Investigation on 2/21/02 and consequently the current owner Dow Chemical Corporation submitted the Feasibility Study (FS) report. After review, DTSC approved the FS on 6/30/03. Based on the FS, the recommended remedial alternative is the Deed Restriction/ Enhanced Free Product (DNAPL) Recovery/Monitored Natural Attenuation (MNA) or other in situ technologies, unless future groundwater data suggest that MNA is not effective at stabilizing the dissolved-phase groundwater plume of VOCs and SVOCs in the perched groundwater zone, or if the underneath groundwater aquifer is being impacted by the contaminants from the site.

Completed Area Name: PROJECT WIDE  
Completed Sub Area Name: Not reported  
Completed Document Type: Site Screening  
Completed Date: 01/20/1995  
Comments: Site was identified from a non-emergency release report dated 2-17-94. Soil and groundwater at the site are contaminated with volatile and semi-volatile organic compounds.

Completed Area Name: Heil Separator Area  
Completed Sub Area Name: Not reported  
Completed Document Type: Fieldwork  
Completed Date: 03/17/2005  
Comments: DTSC completed review.

Completed Area Name: Heil Separator Area

Map ID  
Direction  
Distance  
Elevation

MAP FINDINGS

Site

Database(s)

EDR ID Number  
EPA ID Number

**UNION CARBIDE CORP (Continued)**

**1000336411**

Completed Sub Area Name: Not reported  
Completed Document Type: Monitoring Report  
Completed Date: 12/30/2005  
Comments: DTSC completed review.

Completed Area Name: Heil Separator Area  
Completed Sub Area Name: Not reported  
Completed Document Type: Monitoring Report  
Completed Date: 08/11/2006  
Comments: DTSC issued the comments on the 2005 4th Quarter GW Monitoring Report.

Completed Area Name: Heil Separator Area  
Completed Sub Area Name: Not reported  
Completed Document Type: Monitoring Report  
Completed Date: 02/13/2007  
Comments: DTSC reviewed and concluded that an MNA evaluation is needed.

Completed Area Name: Heil Separator Area  
Completed Sub Area Name: Not reported  
Completed Document Type: Monitoring Report  
Completed Date: 02/13/2007  
Comments: DTSC reviewed and concluded that an MNA evaluation is needed.

Completed Area Name: Heil Separator Area  
Completed Sub Area Name: Not reported  
Completed Document Type: Monitoring Report  
Completed Date: 10/17/2007  
Comments: The Report, including the two recommendations, is acceptable with the exception of Appendix D.

Completed Area Name: Heil Separator Area  
Completed Sub Area Name: Not reported  
Completed Document Type: Other Report  
Completed Date: 11/01/2007  
Comments: DTSC informed that the MNA is not effective at this site and the technology used for automatic DNAPL is very slow. Therefore, DTSC recommended that other technologies pursuant to the approved RAW be considered.

Completed Area Name: Heil Separator Area  
Completed Sub Area Name: Not reported  
Completed Document Type: Monitoring Report  
Completed Date: 12/28/2007  
Comments: Not reported

Completed Area Name: Heil Separator Area  
Completed Sub Area Name: Not reported  
Completed Document Type: Monitoring Report  
Completed Date: 09/08/2008  
Comments: Not reported

Completed Area Name: Parcels B&C  
Completed Sub Area Name: Not reported  
Completed Document Type: Site Characterization Report  
Completed Date: 09/15/2008  
Comments: DTSC requested that an addendum to workplan is needed and that further characterization is needed for filling the data gaps.

Map ID  
Direction  
Distance  
Elevation

MAP FINDINGS

Site

Database(s)

EDR ID Number  
EPA ID Number

**UNION CARBIDE CORP (Continued)**

**1000336411**

Completed Area Name: Heil Separator Area  
Completed Sub Area Name: Not reported  
Completed Document Type: Monitoring Report  
Completed Date: 11/17/2008  
Comments: DTSC accepted the Report and informed the RP that DTSC should be informed of the next round of monitoring samples.

Completed Area Name: Parcels B&C  
Completed Sub Area Name: Not reported  
Completed Document Type: Remedial Investigation Workplan  
Completed Date: 04/03/2009  
Comments: Not reported

Completed Area Name: Heil Separator Area  
Completed Sub Area Name: Not reported  
Completed Document Type: Monitoring Report  
Completed Date: 05/04/2009  
Comments: Not reported

Completed Area Name: PROJECT WIDE  
Completed Sub Area Name: Not reported  
Completed Document Type: Monitoring Report  
Completed Date: 11/02/2009  
Comments: DTSC concurred with the Report recommendations and approved the Report.

Completed Area Name: Heil Separator Area  
Completed Sub Area Name: Not reported  
Completed Document Type: Monitoring Report  
Completed Date: 03/24/2010  
Comments: Not reported

Completed Area Name: PROJECT WIDE  
Completed Sub Area Name: Not reported  
Completed Document Type: Other Report  
Completed Date: 06/03/2010  
Comments: Not reported

Completed Area Name: PROJECT WIDE  
Completed Sub Area Name: Not reported  
Completed Document Type: Remedial Investigation Report  
Completed Date: 10/19/2010  
Comments: Not reported

Completed Area Name: PROJECT WIDE  
Completed Sub Area Name: Not reported  
Completed Document Type: Monitoring Report  
Completed Date: 01/20/2011  
Comments: Not reported

Completed Area Name: Parcels B&C  
Completed Sub Area Name: Not reported  
Completed Document Type: Remedial Investigation Workplan  
Completed Date: 04/18/2011  
Comments: Not reported

Completed Area Name: PROJECT WIDE

Map ID  
Direction  
Distance  
Elevation

MAP FINDINGS

Site

Database(s)

EDR ID Number  
EPA ID Number

**UNION CARBIDE CORP (Continued)**

**1000336411**

Completed Sub Area Name: Not reported  
Completed Document Type: Monitoring Report  
Completed Date: 03/10/2011  
Comments: Not reported

Completed Area Name: Parcels B&C  
Completed Sub Area Name: Not reported  
Completed Document Type: Remedial Investigation Report  
Completed Date: 06/27/2013  
Comments: Not reported

Completed Area Name: PROJECT WIDE  
Completed Sub Area Name: Not reported  
Completed Document Type: Remedial Investigation / Feasibility Study  
Completed Date: 09/07/2011  
Comments: Not reported

Completed Area Name: Heil Separator Area  
Completed Sub Area Name: Not reported  
Completed Document Type: Monitoring Report  
Completed Date: 02/27/2012  
Comments: Not reported

Completed Area Name: PROJECT WIDE  
Completed Sub Area Name: Not reported  
Completed Document Type: Monitoring Report  
Completed Date: 01/08/2013  
Comments: Not reported

Completed Area Name: PROJECT WIDE  
Completed Sub Area Name: Not reported  
Completed Document Type: Monitoring Report  
Completed Date: 04/16/2013  
Comments: Not reported

Completed Area Name: PROJECT WIDE  
Completed Sub Area Name: Not reported  
Completed Document Type: Monitoring Report  
Completed Date: 09/27/2013  
Comments: DTSC approved the Report.

Completed Area Name: Parcels B&C  
Completed Sub Area Name: Not reported  
Completed Document Type: Remedial Investigation Workplan  
Completed Date: 05/16/2014  
Comments: Not reported

Completed Area Name: Heil Separator Area  
Completed Sub Area Name: Not reported  
Completed Document Type: CEQA - Initial Study/ Neg. Declaration  
Completed Date: 06/25/2004  
Comments: Not reported

Completed Area Name: Heil Separator Area  
Completed Sub Area Name: Not reported  
Completed Document Type: Voluntary Cleanup Agreement  
Completed Date: 04/08/1996

Map ID  
Direction  
Distance  
Elevation

MAP FINDINGS

Site

Database(s)

EDR ID Number  
EPA ID Number

**UNION CARBIDE CORP (Continued)**

**1000336411**

Comments: DTSC entered into a Voluntary Cleanup Agreement with Union Carbide to conduct an RI/FS, Risk Assessment, appropriate Removal Actions (RAW or RAP) and preparation of a CEQA.

Completed Area Name: PROJECT WIDE  
Completed Sub Area Name: Not reported  
Completed Document Type: Correspondence  
Completed Date: 11/09/2007  
Comments: DTSC sent the cost estimate for the upcoming year.

Completed Area Name: PROJECT WIDE  
Completed Sub Area Name: Not reported  
Completed Document Type: Correspondence  
Completed Date: 11/09/2007  
Comments: Not reported

Completed Area Name: PROJECT WIDE  
Completed Sub Area Name: Not reported  
Completed Document Type: Correspondence  
Completed Date: 01/07/2009  
Comments: Not reported

Completed Area Name: PROJECT WIDE  
Completed Sub Area Name: Not reported  
Completed Document Type: Correspondence  
Completed Date: 11/18/2009  
Comments: Not reported

Completed Area Name: PROJECT WIDE  
Completed Sub Area Name: Not reported  
Completed Document Type: Correspondence  
Completed Date: 03/17/2011  
Comments: Not reported

Completed Area Name: PROJECT WIDE  
Completed Sub Area Name: Not reported  
Completed Document Type: Correspondence  
Completed Date: 01/12/2012  
Comments: Not reported

Completed Area Name: PROJECT WIDE  
Completed Sub Area Name: Not reported  
Completed Document Type: Correspondence  
Completed Date: 05/31/2013  
Comments: Not reported

Completed Area Name: PROJECT WIDE  
Completed Sub Area Name: Not reported  
Completed Document Type: Annual Oversight Cost Estimate  
Completed Date: 08/28/2014  
Comments: Not reported

Completed Area Name: PROJECT WIDE  
Completed Sub Area Name: Not reported  
Completed Document Type: Annual Oversight Cost Estimate  
Completed Date: 09/17/2015  
Comments: Annual Cost Estimate emailed and mailed to BP.

Map ID  
Direction  
Distance  
Elevation

MAP FINDINGS

Site

Database(s)

EDR ID Number  
EPA ID Number

**UNION CARBIDE CORP (Continued)**

**1000336411**

Completed Area Name: PROJECT WIDE  
Completed Sub Area Name: Not reported  
Completed Document Type: Annual Oversight Cost Estimate  
Completed Date: 09/28/2016  
Comments: Not reported

Completed Area Name: PROJECT WIDE  
Completed Sub Area Name: Not reported  
Completed Document Type: Annual Oversight Cost Estimate  
Completed Date: 09/13/2018  
Comments: FY 1819 Estimate: \$40,780

Completed Area Name: PROJECT WIDE  
Completed Sub Area Name: Not reported  
Completed Document Type: Annual Oversight Cost Estimate  
Completed Date: 09/07/2017  
Comments: Annual cost estimate letter sent 9/7/17.

Completed Area Name: PROJECT WIDE  
Completed Sub Area Name: Not reported  
Completed Document Type: Voluntary Cleanup Agreement  
Completed Date: 12/04/2019  
Comments: Not reported

Completed Area Name: PROJECT WIDE  
Completed Sub Area Name: Not reported  
Completed Document Type: Annual Oversight Cost Estimate  
Completed Date: 08/26/2019  
Comments: Not reported

Future Area Name: Parcels B&C  
Future Sub Area Name: Not reported  
Future Document Type: Removal Action Completion Report  
Future Due Date: 2021  
Future Area Name: PROJECT WIDE  
Future Sub Area Name: Not reported  
Future Document Type: Fact Sheets  
Future Due Date: 2020  
Future Area Name: PROJECT WIDE  
Future Sub Area Name: Not reported  
Future Document Type: Land Use Restriction  
Future Due Date: 2021  
Future Area Name: PROJECT WIDE  
Future Sub Area Name: Not reported  
Future Document Type: CEQA - Initial Study/ Neg. Declaration  
Future Due Date: 2020  
Schedule Area Name: PROJECT WIDE  
Schedule Sub Area Name: Not reported  
Schedule Document Type: Removal Action Workplan  
Schedule Due Date: 01/27/2020  
Schedule Revised Date: Not reported  
Schedule Area Name: PROJECT WIDE  
Schedule Sub Area Name: Not reported  
Schedule Document Type: Public Notice  
Schedule Due Date: 06/30/2019  
Schedule Revised Date: 07/23/2020  
Schedule Area Name: PROJECT WIDE

Map ID  
Direction  
Distance  
Elevation

MAP FINDINGS

Site

Database(s)

EDR ID Number  
EPA ID Number

**UNION CARBIDE CORP (Continued)**

**1000336411**

Schedule Sub Area Name: Not reported  
Schedule Document Type: Community Profile  
Schedule Due Date: 06/14/2020  
Schedule Revised Date: Not reported  
Schedule Area Name: PROJECT WIDE  
Schedule Sub Area Name: Not reported  
Schedule Document Type: Remedial Action Plan  
Schedule Due Date: 06/28/2020  
Schedule Revised Date: 09/27/2020

**CERS HAZ WASTE:**

Name: BUS & TRUCK SERVICE  
Address: 19500 MARINER AVE # A  
City,State,Zip: TORRANCE, CA 90503  
Site ID: 419811  
CERS ID: 10729414  
CERS Description: Hazardous Waste Generator

Name: PRESTONE PRODUCTS CORP.  
Address: 19500 MARINER AVE # B  
City,State,Zip: TORRANCE, CA 90503  
Site ID: 58735  
CERS ID: 10116967  
CERS Description: Hazardous Waste Generator

**SWEEPS UST:**

Name: UNION CARBIDE CORPORATION/CHEMICALS & PLASTICS DIVISION  
Address: 19500 MARINER  
City: TORRANCE  
Status: Active  
Comp Number: 17594  
Number: 1  
Board Of Equalization: 44-010645  
Referral Date: 04-06-92  
Action Date: 04-06-92  
Created Date: 02-29-88  
Owner Tank Id: UT429MIK01  
SWRCB Tank Id: 19-038-017594-000001  
Tank Status: A  
Capacity: 40000  
Active Date: 01-08-91  
Tank Use: CHEMICAL  
STG: P  
Content: METHYL ISOBU  
Number Of Tanks: 8

Name: UNION CARBIDE CORPORATION/CHEMICALS & PLASTICS DIVISION  
Address: 19500 MARINER  
City: TORRANCE  
Status: Active  
Comp Number: 17594  
Number: 1  
Board Of Equalization: 44-010645  
Referral Date: 04-06-92  
Action Date: 04-06-92  
Created Date: 02-29-88

Map ID  
Direction  
Distance  
Elevation

MAP FINDINGS

Site

Database(s)

EDR ID Number  
EPA ID Number

**UNION CARBIDE CORP (Continued)**

**1000336411**

Owner Tank Id: UT429AC02  
SWRCB Tank Id: 19-038-017594-000002  
Tank Status: A  
Capacity: 40000  
Active Date: 02-01-90  
Tank Use: CHEMICAL  
STG: P  
Content: ACETONE  
Number Of Tanks: Not reported

Name: UNION CARBIDE CORPORATION/CHEMICALS & PLASTICS DIVISION  
Address: 19500 MARINER  
City: TORRANCE  
Status: Active  
Comp Number: 17594  
Number: 1  
Board Of Equalization: 44-010645  
Referral Date: 04-06-92  
Action Date: 04-06-92  
Created Date: 02-29-88  
Owner Tank Id: UT429MEK03  
SWRCB Tank Id: 19-038-017594-000003  
Tank Status: A  
Capacity: 40000  
Active Date: 10-12-90  
Tank Use: CHEMICAL  
STG: P  
Content: METHYL ETHYL  
Number Of Tanks: Not reported

Name: UNION CARBIDE CORPORATION/CHEMICALS & PLASTICS DIVISION  
Address: 19500 MARINER  
City: TORRANCE  
Status: Active  
Comp Number: 17594  
Number: 1  
Board Of Equalization: 44-010645  
Referral Date: 04-06-92  
Action Date: 04-06-92  
Created Date: 02-29-88  
Owner Tank Id: UT429EA04  
SWRCB Tank Id: 19-038-017594-000004  
Tank Status: A  
Capacity: 40000  
Active Date: 01-08-91  
Tank Use: CHEMICAL  
STG: P  
Content: ETHYL ACETAT  
Number Of Tanks: Not reported

Name: UNION CARBIDE CORPORATION/CHEMICALS & PLASTICS DIVISION  
Address: 19500 MARINER  
City: TORRANCE  
Status: Active  
Comp Number: 17594  
Number: 1  
Board Of Equalization: 44-010645



Map ID  
Direction  
Distance  
Elevation

MAP FINDINGS

Site

Database(s)

EDR ID Number  
EPA ID Number

**UNION CARBIDE CORP (Continued)**

**1000336411**

Referral Date: 04-06-92  
Action Date: 04-06-92  
Created Date: 02-29-88  
Owner Tank Id: UT429BA05  
SWRCB Tank Id: 19-038-017594-000005  
Tank Status: A  
Capacity: 40000  
Active Date: 02-01-90  
Tank Use: CHEMICAL  
STG: P  
Content: BUTYL ACETAT  
Number Of Tanks: Not reported

Name: UNION CARBIDE CORPORATION/CHEMICALS & PLASTICS DIVISION  
Address: 19500 MARINER  
City: TORRANCE  
Status: Active  
Comp Number: 17594  
Number: 1  
Board Of Equalization: 44-010645  
Referral Date: 04-06-92  
Action Date: 04-06-92  
Created Date: 02-29-88  
Owner Tank Id: UT429PL06  
SWRCB Tank Id: 19-038-017594-000006  
Tank Status: A  
Capacity: 40000  
Active Date: 01-08-91  
Tank Use: CHEMICAL  
STG: P  
Content: PROPANOL  
Number Of Tanks: Not reported

Name: UNION CARBIDE CORPORATION/CHEMICALS & PLASTICS DIVISION  
Address: 19500 MARINER  
City: TORRANCE  
Status: Active  
Comp Number: 17594  
Number: 1  
Board Of Equalization: 44-010645  
Referral Date: 04-06-92  
Action Date: 04-06-92  
Created Date: 02-29-88  
Owner Tank Id: UT429IA07  
SWRCB Tank Id: 19-038-017594-000007  
Tank Status: A  
Capacity: 40000  
Active Date: 01-08-91  
Tank Use: CHEMICAL  
STG: P  
Content: ISOBUTYL ACE  
Number Of Tanks: Not reported

Name: UNION CARBIDE CORPORATION/CHEMICALS & PLASTICS DIVISION  
Address: 19500 MARINER  
City: TORRANCE  
Status: Active

Map ID  
Direction  
Distance  
Elevation

MAP FINDINGS

Site

Database(s)

EDR ID Number  
EPA ID Number

**UNION CARBIDE CORP (Continued)**

**1000336411**

Comp Number: 17594  
Number: 1  
Board Of Equalization: 44-010645  
Referral Date: 04-06-92  
Action Date: 04-06-92  
Created Date: 02-29-88  
Owner Tank Id: UT429MC08  
SWRCB Tank Id: 19-038-017594-000008  
Tank Status: A  
Capacity: 40000  
Active Date: 02-01-90  
Tank Use: CHEMICAL  
STG: P  
Content: METHYL CARBI  
Number Of Tanks: Not reported

Name: UNION CARBIDE CORPORATION/CHEMICALS & PLASTICS DIVISION  
Address: 19500 MARINER  
City: TORRANCE  
Status: Not reported  
Comp Number: 17594  
Number: Not reported  
Board Of Equalization: 44-010645  
Referral Date: Not reported  
Action Date: Not reported  
Created Date: Not reported  
Owner Tank Id: Not reported  
SWRCB Tank Id: 19-038-017594-000009  
Tank Status: Not reported  
Capacity: 6000  
Active Date: Not reported  
Tank Use: CHEMICAL  
STG: WASTE  
Content: WASTE WATER  
Number Of Tanks: 2

Name: UNION CARBIDE CORPORATION/CHEMICALS & PLASTICS DIVISION  
Address: 19500 MARINER  
City: TORRANCE  
Status: Not reported  
Comp Number: 17594  
Number: Not reported  
Board Of Equalization: 44-010645  
Referral Date: Not reported  
Action Date: Not reported  
Created Date: Not reported  
Owner Tank Id: Not reported  
SWRCB Tank Id: 19-038-017594-000010  
Tank Status: Not reported  
Capacity: 8000  
Active Date: Not reported  
Tank Use: CHEMICAL  
STG: PRODUCT  
Content: CAUSTIC SODA  
Number Of Tanks: Not reported

Map ID  
Direction  
Distance  
Elevation

MAP FINDINGS

Site

Database(s)

EDR ID Number  
EPA ID Number

**UNION CARBIDE CORP (Continued)**

**1000336411**

HIST UST:

Name: UNION CARBIDE CORPORATION  
Address: 19500 MARINER AVE  
City,State,Zip: TORRANCE, CA 90503  
File Number: 00028E8B  
URL: <http://geotracker.waterboards.ca.gov/ustpdfs/pdf/00028E8B.pdf>  
Region: STATE  
Facility ID: 00000066057  
Facility Type: Other  
Other Type: DISTRIBUTION TERMINA  
Contact Name: R.P. ROBINSON  
Telephone: 2132145251  
Owner Name: UNION CARBIDE CORPORATION  
Owner Address: 39 OLD RIDGEBURY ROAD  
Owner City,St,Zip: DANBURY, CT 06817  
Total Tanks: 0002

Tank Num: 001  
Container Num: PWS-1  
Year Installed: Not reported  
Tank Capacity: 00002378  
Tank Used for: PRODUCT  
Type of Fuel: Not reported  
Container Construction Thickness: 2  
Leak Detection: None

Tank Num: 002  
Container Num: 86  
Year Installed: Not reported  
Tank Capacity: 00006000  
Tank Used for: WASTE  
Type of Fuel: Not reported  
Container Construction Thickness: Not reported  
Leak Detection: None

[Click here for Geo Tracker PDF:](#)

CA FID UST:

Facility ID: 19021083  
Regulated By: UTNKA  
Regulated ID: 00017594  
Cortese Code: Not reported  
SIC Code: Not reported  
Facility Phone: 2132145269  
Mail To: Not reported  
Mailing Address: 19500 MARINER  
Mailing Address 2: Not reported  
Mailing City,St,Zip: TORRANCE 90503  
Contact: Not reported  
Contact Phone: Not reported  
DUNs Number: Not reported  
NPDES Number: Not reported  
EPA ID: Not reported  
Comments: Not reported  
Status: Active

Map ID  
Direction  
Distance  
Elevation

MAP FINDINGS

Site

Database(s)

EDR ID Number  
EPA ID Number

UNION CARBIDE CORP (Continued)

1000336411

CHMIRS:

Name: Not reported  
Address: 19500 MARINER AVE  
City,State,Zip: TORRANCE, CA 90503  
OES Incident Number: 7-3053  
OES notification: 08/05/1997  
OES Date: Not reported  
OES Time: Not reported  
**Date Completed: Not reported**  
Property Use: Not reported  
Agency Id Number: Not reported  
Agency Incident Number: Not reported  
Time Notified: Not reported  
Time Completed: Not reported  
Surrounding Area: Not reported  
Estimated Temperature: Not reported  
Property Management: Not reported  
More Than Two Substances Involved?: Not reported  
Resp Agncy Personel # Of Decontaminated: Not reported  
Responding Agency Personel # Of Injuries: Not reported  
Responding Agency Personel # Of Fatalities: Not reported  
Others Number Of Decontaminated: Not reported  
Others Number Of Injuries: Not reported  
Others Number Of Fatalities: Not reported  
Vehicle Make/year: Not reported  
Vehicle License Number: Not reported  
Vehicle State: Not reported  
Vehicle Id Number: Not reported  
CA DOT PUC/ICC Number: Not reported  
Company Name: Not reported  
Reporting Officer Name/ID: Not reported  
Report Date: Not reported  
Facility Telephone: Not reported  
Waterway Involved: No  
Waterway: Not reported  
Spill Site: Not reported  
Cleanup By: Reporting Party  
Containment: Not reported  
What Happened: Not reported  
Type: Not reported  
Measure: Not reported  
Other: Not reported  
Date/Time: Not reported  
Year: 1997  
Agency: 'Preston Products Corp  
Incident Date: 8/4/199712:00:00 AM  
Admin Agency: Torrance Fire Department  
Amount: Not reported  
Contained: Yes  
Site Type: Industrial Plant  
E Date: Not reported  
Substance: Ethalyne Glycol  
Gallons: 250  
Unknown: 0  
Substance #2: Not reported  
Substance #3: Not reported  
Evacuations: 0

Map ID  
Direction  
Distance  
Elevation

MAP FINDINGS

Site

Database(s)

EDR ID Number  
EPA ID Number

**UNION CARBIDE CORP (Continued)**

1000336411

Number of Injuries: 0  
Number of Fatalities: 0  
#1 Pipeline: Not reported  
#2 Pipeline: Not reported  
#3 Pipeline: Not reported  
#1 Vessel >= 300 Tons: Not reported  
#2 Vessel >= 300 Tons: Not reported  
#3 Vessel >= 300 Tons: Not reported  
Evacs: Not reported  
Injuries: Not reported  
Fatafs: Not reported  
Comments: Not reported  
Description: Failed relief valve

Name: Not reported  
Address: 19500 MARINER AVE  
City,State,Zip: TORRANCE, CA  
OES Incident Number: 08722  
OES notification: Not reported  
OES Date: 6/18/1995  
OES Time: 05:58:56 AM  
**Date Completed: Not reported**  
Property Use: Not reported  
Agency Id Number: Not reported  
Agency Incident Number: Not reported  
Time Notified: Not reported  
Time Completed: Not reported  
Surrounding Area: Not reported  
Estimated Temperature: Not reported  
Property Management: Not reported  
More Than Two Substances Involved?: Not reported  
Resp Agncy Personel # Of Decontaminated: Not reported  
Responding Agency Personel # Of Injuries: Not reported  
Responding Agency Personel # Of Fatalities: Not reported  
Others Number Of Decontaminated: Not reported  
Others Number Of Injuries: Not reported  
Others Number Of Fatalities: Not reported  
Vehicle Make/year: Not reported  
Vehicle License Number: Not reported  
Vehicle State: Not reported  
Vehicle Id Number: Not reported  
CA DOT PUC/ICC Number: Not reported  
Company Name: Not reported  
Reporting Officer Name/ID: Not reported  
Report Date: Not reported  
Facility Telephone: Not reported  
Waterway Involved: YES  
Waterway: Not reported  
Spill Site: Not reported  
Cleanup By: private contractor  
Containment: Not reported  
What Happened: Not reported  
Type: Not reported  
Measure: Not reported  
Other: Not reported  
Date/Time: Not reported  
Year: 1995

Map ID  
Direction  
Distance  
Elevation

MAP FINDINGS

Site

Database(s)

EDR ID Number  
EPA ID Number

**UNION CARBIDE CORP (Continued)**

**1000336411**

Agency: union carbide  
Incident Date: 6/18/95 0230  
Admin Agency: Not reported  
Amount: unknown 5000 gallon potential  
Contained: NO  
Site Type: Not reported  
E Date: Not reported  
Substance: butyl acrylate  
Unknown: Not reported  
Substance #2: Not reported  
Substance #3: Not reported  
Evacuations: NO  
Number of Injuries: NO  
Number of Fatalities: NO  
#1 Pipeline: Not reported  
#2 Pipeline: Not reported  
#3 Pipeline: Not reported  
#1 Vessel >= 300 Tons: Not reported  
#2 Vessel >= 300 Tons: Not reported  
#3 Vessel >= 300 Tons: Not reported  
Evacs: Not reported  
Injuries: Not reported  
Fatafs: Not reported  
Comments: Not reported  
Description: failure of pump equipment

**SSTS:**

Name: UNION CARBIDE CORP  
Address: 19500 MARINER AVE  
City,State,Zip: TORRANCE 90503  
Report Year: 1999  
Registration Number: 010352CA 005

**Pre 2016:**

Registration Number: 010352CA 005  
Name: UNION CARBIDE CORP  
Address: 19500 MARINER AVE  
Address 2: Not reported  
Country Code: Not reported  
Country: Not reported  
Contact Name: Not reported  
Contact Title: Not reported  
Contact Telephone: Not reported  
Contact Email: Not reported  
Product Name: AQUICAR 515 WATER TREATMENT MICROBIOCIDE  
Product Code: 1  
EPA Product Registration Number: 01035200023  
Product Type: 3  
Product Classification: 09  
Product Use: 2  
Market Type: 1  
Product Unit of Measure: Not reported  
Region: Not reported  
Zero Production: Not reported  
RUP: Not reported

Registration Number: 010352CA 005

Map ID  
Direction  
Distance  
Elevation

MAP FINDINGS

Site

Database(s)

EDR ID Number  
EPA ID Number

**UNION CARBIDE CORP (Continued)**

**1000336411**

Name: UNION CARBIDE CORP  
Address: 19500 MARINER AVE  
Address 2: Not reported  
Country Code: Not reported  
Country: Not reported  
Contact Name: Not reported  
Contact Title: Not reported  
Contact Telephone: Not reported  
Contact Email: Not reported  
Product Name: AQUICAR 545 WATER TREATMENT MICROBIOCIDE  
Product Code: 1  
EPA Product Registration Number: 01035200022  
Product Type: 3  
Product Classification: 09  
Product Use: 2  
Market Type: 1  
Product Unit of Measure: Not reported  
Region: Not reported  
Zero Production: Not reported  
RUP: Not reported

Registration Number: 010352CA 005  
Name: UNION CARBIDE CORP  
Address: 19500 MARINER AVE  
Address 2: Not reported  
Country Code: Not reported  
Country: Not reported  
Contact Name: Not reported  
Contact Title: Not reported  
Contact Telephone: Not reported  
Contact Email: Not reported  
Product Name: UCARBIDE 250 PRESERVATIVE  
Product Code: 1  
EPA Product Registration Number: 01035200038  
Product Type: 3  
Product Classification: 09  
Product Use: 2  
Market Type: 1  
Product Unit of Measure: Not reported  
Region: Not reported  
Zero Production: Not reported  
RUP: Not reported

Registration Number: 010352CA 005  
Name: UNION CARBIDE CORP  
Address: 19500 MARINER AVE  
Address 2: Not reported  
Country Code: Not reported  
Country: Not reported  
Contact Name: Not reported  
Contact Title: Not reported  
Contact Telephone: Not reported  
Contact Email: Not reported  
Product Name: UCARCIDE 150 ANTIMICROBIAL  
Product Code: 1  
EPA Product Registration Number: 01035200024  
Product Type: 3

Map ID  
Direction  
Distance  
Elevation

MAP FINDINGS

Site

Database(s)

EDR ID Number  
EPA ID Number

**UNION CARBIDE CORP (Continued)**

**1000336411**

Product Classification:	09
Product Use:	2
Market Type:	1
Product Unit of Measure:	Not reported
Region:	Not reported
Zero Production:	Not reported
RUP:	Not reported
Registration Number:	010352CA 005
Name:	UNION CARBIDE CORP
Address:	19500 MARINER AVE
Address 2:	Not reported
Country Code:	Not reported
Country:	Not reported
Contact Name:	Not reported
Contact Title:	Not reported
Contact Telephone:	Not reported
Contact Email:	Not reported
Product Name:	UCARCIDE 225 ANTIMICROBIAL
Product Code:	1
EPA Product Registration Number:	01035200020
Product Type:	3
Product Classification:	09
Product Use:	2
Market Type:	1
Product Unit of Measure:	Not reported
Region:	Not reported
Zero Production:	Not reported
RUP:	Not reported
Registration Number:	010352CA 005
Name:	UNION CARBIDE CORP
Address:	19500 MARINER AVE
Address 2:	Not reported
Country Code:	Not reported
Country:	Not reported
Contact Name:	Not reported
Contact Title:	Not reported
Contact Telephone:	Not reported
Contact Email:	Not reported
Product Name:	UCARCIDE 225 PRESERVATIVE
Product Code:	1
EPA Product Registration Number:	01035200039
Product Type:	3
Product Classification:	09
Product Use:	2
Market Type:	1
Product Unit of Measure:	Not reported
Region:	Not reported
Zero Production:	Not reported
RUP:	Not reported
Registration Number:	010352CA 005
Name:	UNION CARBIDE CORP
Address:	19500 MARINER AVE
Address 2:	Not reported
Country Code:	Not reported



Map ID  
Direction  
Distance  
Elevation

MAP FINDINGS

Site

Database(s)

EDR ID Number  
EPA ID Number

**UNION CARBIDE CORP (Continued)**

**1000336411**

Country: Not reported  
Contact Name: Not reported  
Contact Title: Not reported  
Contact Telephone: Not reported  
Contact Email: Not reported  
Product Name: UCARCIDE 250 ANTIMICROBIAL  
Product Code: 1  
EPA Product Registration Number: 01035200021  
Product Type: 3  
Product Classification: 09  
Product Use: 2  
Market Type: 1  
Product Unit of Measure: Not reported  
Region: Not reported  
Zero Production: Not reported  
RUP: Not reported

Registration Number: 010352CA 005  
Name: UNION CARBIDE CORP  
Address: 19500 MARINER AVE  
Address 2: Not reported  
Country Code: Not reported  
Country: Not reported  
Contact Name: Not reported  
Contact Title: Not reported  
Contact Telephone: Not reported  
Contact Email: Not reported  
Product Name: UCONEX 315 ANTIMICROBIAL  
Product Code: 1  
EPA Product Registration Number: 01035200027  
Product Type: 3  
Product Classification: 09  
Product Use: 2  
Market Type: 1  
Product Unit of Measure: Not reported  
Region: Not reported  
Zero Production: Not reported  
RUP: Not reported

Report Year: 2002  
Registration Number: 010352CA005

Pre 2016:

Registration Number: 010352CA005  
Name: UNION CARBIDE CORP  
Address: 19500 MARINER AVE  
Address 2: Not reported  
Country Code: Not reported  
Country: Not reported  
Contact Name: Not reported  
Contact Title: Not reported  
Contact Telephone: Not reported  
Contact Email: Not reported  
Product Name: AQUICAR 515 WATER TREATMENT MICROBIOCIDE  
Product Code: 1  
EPA Product Registration Number: 01035200023  
Product Type: 3

Map ID  
Direction  
Distance  
Elevation

MAP FINDINGS

Site

Database(s)

EDR ID Number  
EPA ID Number

**UNION CARBIDE CORP (Continued)**

**1000336411**

Product Classification: 09  
Product Use: 2  
Market Type: 1  
Product Unit of Measure: Not reported  
Region: 09  
Zero Production: Not reported  
RUP: Not reported

Registration Number: 010352CA005  
Name: UNION CARBIDE CORP  
Address: 19500 MARINER AVE  
Address 2: Not reported  
Country Code: Not reported  
Country: Not reported  
Contact Name: Not reported  
Contact Title: Not reported  
Contact Telephone: Not reported  
Contact Email: Not reported  
Product Name: AQUCAR 545 WATER TREATMENT MICROBIOCIDE  
Product Code: 1  
EPA Product Registration Number: 01035200022  
Product Type: 3  
Product Classification: 09  
Product Use: 2  
Market Type: 1  
Product Unit of Measure: Not reported  
Region: 09  
Zero Production: Not reported  
RUP: Not reported

Registration Number: 010352CA005  
Name: UNION CARBIDE CORP  
Address: 19500 MARINER AVE  
Address 2: Not reported  
Country Code: Not reported  
Country: Not reported  
Contact Name: Not reported  
Contact Title: Not reported  
Contact Telephone: Not reported  
Contact Email: Not reported  
Product Name: UCARBIDE 250 PRESERVATIVE  
Product Code: 1  
EPA Product Registration Number: 01035200038  
Product Type: 3  
Product Classification: 09  
Product Use: 2  
Market Type: 1  
Product Unit of Measure: Not reported  
Region: 09  
Zero Production: Not reported  
RUP: Not reported

Registration Number: 010352CA005  
Name: UNION CARBIDE CORP  
Address: 19500 MARINER AVE  
Address 2: Not reported  
Country Code: Not reported

Map ID  
Direction  
Distance  
Elevation

MAP FINDINGS

Site

Database(s)

EDR ID Number  
EPA ID Number

**UNION CARBIDE CORP (Continued)**

**1000336411**

Country: Not reported  
Contact Name: Not reported  
Contact Title: Not reported  
Contact Telephone: Not reported  
Contact Email: Not reported  
Product Name: UCARCIDE 150 ANTIMICROBIAL  
Product Code: 1  
EPA Product Registration Number: 01035200024  
Product Type: 3  
Product Classification: 09  
Product Use: 2  
Market Type: 1  
Product Unit of Measure: Not reported  
Region: 09  
Zero Production: Not reported  
RUP: Not reported

Registration Number: 010352CA005  
Name: UNION CARBIDE CORP  
Address: 19500 MARINER AVE  
Address 2: Not reported  
Country Code: Not reported  
Country: Not reported  
Contact Name: Not reported  
Contact Title: Not reported  
Contact Telephone: Not reported  
Contact Email: Not reported  
Product Name: UCARCIDE 225 PRESERVATIVE  
Product Code: 1  
EPA Product Registration Number: 01035200039  
Product Type: 3  
Product Classification: 09  
Product Use: 2  
Market Type: 1  
Product Unit of Measure: Not reported  
Region: 09  
Zero Production: Not reported  
RUP: Not reported

Registration Number: 010352CA005  
Name: UNION CARBIDE CORP  
Address: 19500 MARINER AVE  
Address 2: Not reported  
Country Code: Not reported  
Country: Not reported  
Contact Name: Not reported  
Contact Title: Not reported  
Contact Telephone: Not reported  
Contact Email: Not reported  
Product Name: UCARCIDE 250 ANTIMICROBIAL  
Product Code: 1  
EPA Product Registration Number: 01035200021  
Product Type: 3  
Product Classification: 09  
Product Use: 2  
Market Type: 1  
Product Unit of Measure: Not reported

Map ID  
Direction  
Distance  
Elevation

MAP FINDINGS

Site

Database(s)

EDR ID Number  
EPA ID Number

**UNION CARBIDE CORP (Continued)**

**1000336411**

Region: 09  
Zero Production: Not reported  
RUP: Not reported

Registration Number: 010352CA005  
Name: UNION CARBIDE CORP  
Address: 19500 MARINER AVE  
Address 2: Not reported  
Country Code: Not reported  
Country: Not reported  
Contact Name: Not reported  
Contact Title: Not reported  
Contact Telephone: Not reported  
Contact Email: Not reported  
Product Name: UCONE X 315 ANTIMICROBIAL  
Product Code: 1  
EPA Product Registration Number: 01035200027  
Product Type: 3  
Product Classification: 09  
Product Use: 2  
Market Type: 1  
Product Unit of Measure: Not reported  
Region: 09  
Zero Production: Not reported  
RUP: Not reported

Report Year: 2004  
Registration Number: 010352CA005

**Pre 2016:**

Registration Number: 010352CA005  
Name: UNION CARBIDE CORP  
Address: 19500 MARINER AVE  
Address 2: Not reported  
Country Code: Not reported  
Country: Not reported  
Contact Name: Not reported  
Contact Title: Not reported  
Contact Telephone: Not reported  
Contact Email: Not reported  
Product Name: AQUICAR 515 WATER TREATMENT MICROBIOCIDES & SUPP  
Product Code: 0  
EPA Product Registration Number: 100046400693  
Product Type: 3  
Product Classification: 09  
Product Use: 2  
Market Type: 1  
Product Unit of Measure: Not reported  
Region: Not reported  
Zero Production: Not reported  
RUP: Not reported

Registration Number: 010352CA005  
Name: UNION CARBIDE CORP  
Address: 19500 MARINER AVE  
Address 2: Not reported  
Country Code: Not reported

Map ID  
Direction  
Distance  
Elevation

MAP FINDINGS

Site

Database(s)

EDR ID Number  
EPA ID Number

**UNION CARBIDE CORP (Continued)**

**1000336411**

Country: Not reported  
Contact Name: Not reported  
Contact Title: Not reported  
Contact Telephone: Not reported  
Contact Email: Not reported  
Product Name: AQUCAR 545 WATER TREATMENT MICROBIOCIDE & SUPP  
Product Code: 0  
EPA Product Registration Number: 100046400692  
Product Type: 3  
Product Classification: 09  
Product Use: 2  
Market Type: 1  
Product Unit of Measure: Not reported  
Region: Not reported  
Zero Production: Not reported  
RUP: Not reported

Registration Number: 010352CA005  
Name: UNION CARBIDE CORP  
Address: 19500 MARINER AVE  
Address 2: Not reported  
Country Code: Not reported  
Country: Not reported  
Contact Name: Not reported  
Contact Title: Not reported  
Contact Telephone: Not reported  
Contact Email: Not reported  
Product Name: UCARCIDE 150 ANTIMICROBIAL  
Product Code: 0  
EPA Product Registration Number: 100046400694  
Product Type: 3  
Product Classification: 09  
Product Use: 2  
Market Type: 2  
Product Unit of Measure: Not reported  
Region: Not reported  
Zero Production: Not reported  
RUP: Not reported

Registration Number: 010352CA005  
Name: UNION CARBIDE CORP  
Address: 19500 MARINER AVE  
Address 2: Not reported  
Country Code: Not reported  
Country: Not reported  
Contact Name: Not reported  
Contact Title: Not reported  
Contact Telephone: Not reported  
Contact Email: Not reported  
Product Name: UCARCIDE 250 ANTIMICROBIAL  
Product Code: 0  
EPA Product Registration Number: 100046400691  
Product Type: 3  
Product Classification: 09  
Product Use: 2  
Market Type: 1  
Product Unit of Measure: Not reported

Map ID  
Direction  
Distance  
Elevation

MAP FINDINGS

Site

Database(s)

EDR ID Number  
EPA ID Number

**UNION CARBIDE CORP (Continued)**

**1000336411**

Region: Not reported  
Zero Production: Not reported  
RUP: Not reported  
  
Registration Number: 010352CA005  
Name: UNION CARBIDE CORP  
Address: 19500 MARINER AVE  
Address 2: Not reported  
Country Code: Not reported  
Country: Not reported  
Contact Name: Not reported  
Contact Title: Not reported  
Contact Telephone: Not reported  
Contact Email: Not reported  
Product Name: UCARCIDE 250 PRESERVATIVE  
Product Code: 0  
EPA Product Registration Number: 100046400705  
Product Type: 3  
Product Classification: 09  
Product Use: 2  
Market Type: 1  
Product Unit of Measure: Not reported  
Region: Not reported  
Zero Production: Not reported  
RUP: Not reported

Registration Number: 010352CA005  
Name: UNION CARBIDE CORP  
Address: 19500 MARINER AVE  
Address 2: Not reported  
Country Code: Not reported  
Country: Not reported  
Contact Name: Not reported  
Contact Title: Not reported  
Contact Telephone: Not reported  
Contact Email: Not reported  
Product Name: UCONEX 315 ANTIMICROBIAL  
Product Code: 0  
EPA Product Registration Number: 100046400697  
Product Type: 3  
Product Classification: 09  
Product Use: 2  
Market Type: 1  
Product Unit of Measure: Not reported  
Region: Not reported  
Zero Production: Not reported  
RUP: Not reported

Report Year: 2005  
Registration Number: 010352CA005

Pre 2016:  
Registration Number: 010352CA005  
Name: UNION CARBIDE CORP  
Address: 19500 MARINER AVE  
Address 2: Not reported  
Country Code: Not reported

Map ID  
Direction  
Distance  
Elevation

MAP FINDINGS

Site

Database(s)

EDR ID Number  
EPA ID Number

**UNION CARBIDE CORP (Continued)**

**1000336411**

Country: Not reported  
Contact Name: Not reported  
Contact Title: Not reported  
Contact Telephone: Not reported  
Contact Email: Not reported  
Product Name: UCARCIDE 15 WATER TREATMENT MICROBIOCIDE (SUPP -8540)  
Product Code: 0  
EPA Product Registration Number: 00046400693  
Product Type: 3  
Product Classification: 09  
Product Use: 2  
Market Type: 1  
Product Unit of Measure: Not reported  
Region: Not reported  
Zero Production: Not reported  
RUP: Not reported

Registration Number: 010352CA005  
Name: UNION CARBIDE CORP  
Address: 19500 MARINER AVE  
Address 2: Not reported  
Country Code: Not reported  
Country: Not reported  
Contact Name: Not reported  
Contact Title: Not reported  
Contact Telephone: Not reported  
Contact Email: Not reported  
Product Name: UCARCIDE 150 ANTIMICROBIAL  
Product Code: 0  
EPA Product Registration Number: 00046400694  
Product Type: 3  
Product Classification: 09  
Product Use: 2  
Market Type: 1  
Product Unit of Measure: Not reported  
Region: Not reported  
Zero Production: Not reported  
RUP: Not reported

Registration Number: 010352CA005  
Name: UNION CARBIDE CORP  
Address: 19500 MARINER AVE  
Address 2: Not reported  
Country Code: Not reported  
Country: Not reported  
Contact Name: Not reported  
Contact Title: Not reported  
Contact Telephone: Not reported  
Contact Email: Not reported  
Product Name: UCARCIDE 250 ANTIMICROBIAL  
Product Code: 0  
EPA Product Registration Number: 00046400691  
Product Type: 3  
Product Classification: 09  
Product Use: 2  
Market Type: 1  
Product Unit of Measure: Not reported

Map ID  
Direction  
Distance  
Elevation

MAP FINDINGS

Site

Database(s)

EDR ID Number  
EPA ID Number

**UNION CARBIDE CORP (Continued)**

**1000336411**

Region: Not reported  
Zero Production: Not reported  
RUP: Not reported

Registration Number: 010352CA005  
Name: UNION CARBIDE CORP  
Address: 19500 MARINER AVE  
Address 2: Not reported  
Country Code: Not reported  
Country: Not reported  
Contact Name: Not reported  
Contact Title: Not reported  
Contact Telephone: Not reported  
Contact Email: Not reported  
Product Name: UCARCIDE 250 PRESERVATIVE/AMERSTAT 1950 (SUPP -1757)  
Product Code: 0  
EPA Product Registration Number: 00046400705  
Product Type: 3  
Product Classification: 09  
Product Use: 2  
Market Type: 1  
Product Unit of Measure: Not reported  
Region: Not reported  
Zero Production: Not reported  
RUP: Not reported

Registration Number: 010352CA005  
Name: UNION CARBIDE CORP  
Address: 19500 MARINER AVE  
Address 2: Not reported  
Country Code: Not reported  
Country: Not reported  
Contact Name: Not reported  
Contact Title: Not reported  
Contact Telephone: Not reported  
Contact Email: Not reported  
Product Name: UCARCIDE 45 WATER TREATMENT MICROBIOCIDE (SUPP -8540)  
Product Code: 0  
EPA Product Registration Number: 00046400692  
Product Type: 3  
Product Classification: 09  
Product Use: 2  
Market Type: 1  
Product Unit of Measure: Not reported  
Region: Not reported  
Zero Production: Not reported  
RUP: Not reported

Registration Number: 010352CA005  
Name: UNION CARBIDE CORP  
Address: 19500 MARINER AVE  
Address 2: Not reported  
Country Code: Not reported  
Country: Not reported  
Contact Name: Not reported  
Contact Title: Not reported  
Contact Telephone: Not reported



Map ID  
Direction  
Distance  
Elevation

MAP FINDINGS

Site

Database(s)

EDR ID Number  
EPA ID Number

**UNION CARBIDE CORP (Continued)**

**1000336411**

Contact Email: Not reported  
Product Name: UCONEX 315 ANTIMICROBIAL & ABN  
Product Code: 0  
EPA Product Registration Number: 00046400697  
Product Type: 3  
Product Classification: 09  
Product Use: 2  
Market Type: 1  
Product Unit of Measure: Not reported  
Region: Not reported  
Zero Production: Not reported  
RUP: Not reported

Registration Number: 010352CA005  
Name: UNION CARBIDE CORP  
Address: 19500 MARINER AVE  
Address 2: Not reported  
Country Code: Not reported  
Country: Not reported  
Contact Name: Not reported  
Contact Title: Not reported  
Contact Telephone: Not reported  
Contact Email: Not reported  
Product Name: UCONEX 345 ANTIMICROBIAL & ABN  
Product Code: 0  
EPA Product Registration Number: 00046400698  
Product Type: 3  
Product Classification: 09  
Product Use: 2  
Market Type: 1  
Product Unit of Measure: Not reported  
Region: Not reported  
Zero Production: Not reported  
RUP: Not reported

Report Year: 2003  
Registration Number: 010352CA005

**Pre 2016:**

Registration Number: 010352CA005  
Name: UNION CARBIDE CORP  
Address: 19500 MARINER AVE  
Address 2: Not reported  
Country Code: Not reported  
Country: Not reported  
Contact Name: Not reported  
Contact Title: Not reported  
Contact Telephone: Not reported  
Contact Email: Not reported  
Product Name: AQUICAR 515 WATER TREATMENT MICROBIOCIDE (TRANSFERRED)  
Product Code: 1  
EPA Product Registration Number: 01035200023  
Product Type: 3  
Product Classification: 09  
Product Use: 2  
Market Type: 1  
Product Unit of Measure: Not reported

Map ID  
Direction  
Distance  
Elevation

MAP FINDINGS

Site

Database(s)

EDR ID Number  
EPA ID Number

**UNION CARBIDE CORP (Continued)**

**1000336411**

Region:	09
Zero Production:	Not reported
RUP:	Not reported
Registration Number:	010352CA005
Name:	UNION CARBIDE CORP
Address:	19500 MARINER AVE
Address 2:	Not reported
Country Code:	Not reported
Country:	Not reported
Contact Name:	Not reported
Contact Title:	Not reported
Contact Telephone:	Not reported
Contact Email:	Not reported
Product Name:	AQUCAR 545 WATER TREATMENT MICROBIOCIDE (TRANSFERRED)
Product Code:	1
EPA Product Registration Number:	01035200022
Product Type:	3
Product Classification:	09
Product Use:	2
Market Type:	1
Product Unit of Measure:	Not reported
Region:	09
Zero Production:	Not reported
RUP:	Not reported
Report Year:	Not reported
Registration Number:	010352CA 005
Report Year:	2001
Registration Number:	010352CA005
Pre 2016:	
Registration Number:	010352CA005
Name:	UNION CARBIDE CORP
Address:	19500 MARINER AVE
Address 2:	Not reported
Country Code:	Not reported
Country:	Not reported
Contact Name:	Not reported
Contact Title:	Not reported
Contact Telephone:	Not reported
Contact Email:	Not reported
Product Name:	AQUCAR 515 WATER TREATMENT MICROBIOCIDE
Product Code:	1
EPA Product Registration Number:	01035200023
Product Type:	3
Product Classification:	09
Product Use:	2
Market Type:	1
Product Unit of Measure:	Not reported
Region:	09
Zero Production:	Not reported
RUP:	Not reported
Registration Number:	010352CA005
Name:	UNION CARBIDE CORP

Map ID  
Direction  
Distance  
Elevation

MAP FINDINGS

Site

Database(s)

EDR ID Number  
EPA ID Number

**UNION CARBIDE CORP (Continued)**

**1000336411**

Address: 19500 MARINER AVE  
Address 2: Not reported  
Country Code: Not reported  
Country: Not reported  
Contact Name: Not reported  
Contact Title: Not reported  
Contact Telephone: Not reported  
Contact Email: Not reported  
Product Name: AQUICAR 545 WATER TREATMENT MICROBIOCIDE  
Product Code: 1  
EPA Product Registration Number: 01035200022  
Product Type: 3  
Product Classification: 09  
Product Use: 2  
Market Type: 1  
Product Unit of Measure: Not reported  
Region: 09  
Zero Production: Not reported  
RUP: Not reported

Registration Number: 010352CA005  
Name: UNION CARBIDE CORP  
Address: 19500 MARINER AVE  
Address 2: Not reported  
Country Code: Not reported  
Country: Not reported  
Contact Name: Not reported  
Contact Title: Not reported  
Contact Telephone: Not reported  
Contact Email: Not reported  
Product Name: UCARBIDE 250 PRESERVATIVE  
Product Code: 1  
EPA Product Registration Number: 01035200038  
Product Type: 3  
Product Classification: 09  
Product Use: 2  
Market Type: 1  
Product Unit of Measure: Not reported  
Region: 09  
Zero Production: Not reported  
RUP: Not reported

Registration Number: 010352CA005  
Name: UNION CARBIDE CORP  
Address: 19500 MARINER AVE  
Address 2: Not reported  
Country Code: Not reported  
Country: Not reported  
Contact Name: Not reported  
Contact Title: Not reported  
Contact Telephone: Not reported  
Contact Email: Not reported  
Product Name: UCARCIDE 150 ANTIMICROBIAL  
Product Code: 1  
EPA Product Registration Number: 01035200024  
Product Type: 3  
Product Classification: 09

Map ID  
Direction  
Distance  
Elevation

MAP FINDINGS

Site

Database(s)

EDR ID Number  
EPA ID Number

**UNION CARBIDE CORP (Continued)**

**1000336411**

Product Use:	2
Market Type:	1
Product Unit of Measure:	Not reported
Region:	09
Zero Production:	Not reported
RUP:	Not reported
Registration Number:	010352CA005
Name:	UNION CARBIDE CORP
Address:	19500 MARINER AVE
Address 2:	Not reported
Country Code:	Not reported
Country:	Not reported
Contact Name:	Not reported
Contact Title:	Not reported
Contact Telephone:	Not reported
Contact Email:	Not reported
Product Name:	UCARCIDE 225 PRESERVATIVE
Product Code:	1
EPA Product Registration Number:	01035200039
Product Type:	3
Product Classification:	09
Product Use:	2
Market Type:	1
Product Unit of Measure:	Not reported
Region:	09
Zero Production:	Not reported
RUP:	Not reported
Registration Number:	010352CA005
Name:	UNION CARBIDE CORP
Address:	19500 MARINER AVE
Address 2:	Not reported
Country Code:	Not reported
Country:	Not reported
Contact Name:	Not reported
Contact Title:	Not reported
Contact Telephone:	Not reported
Contact Email:	Not reported
Product Name:	UCARCIDE 250 ANTIMICROBIAL
Product Code:	1
EPA Product Registration Number:	01035200021
Product Type:	3
Product Classification:	09
Product Use:	2
Market Type:	1
Product Unit of Measure:	Not reported
Region:	09
Zero Production:	Not reported
RUP:	Not reported
Registration Number:	010352CA005
Name:	UNION CARBIDE CORP
Address:	19500 MARINER AVE
Address 2:	Not reported
Country Code:	Not reported
Country:	Not reported

Map ID  
Direction  
Distance  
Elevation

MAP FINDINGS

Site

Database(s)

EDR ID Number  
EPA ID Number

**UNION CARBIDE CORP (Continued)**

**1000336411**

Contact Name:	Not reported
Contact Title:	Not reported
Contact Telephone:	Not reported
Contact Email:	Not reported
Product Name:	UCONEX 315 ANTIMICROBIAL
Product Code:	1
EPA Product Registration Number:	01035200027
Product Type:	3
Product Classification:	09
Product Use:	2
Market Type:	1
Product Unit of Measure:	Not reported
Region:	09
Zero Production:	Not reported
RUP:	Not reported
Report Year:	2000
Registration Number:	010352CA 005
Pre 2016:	
Registration Number:	010352CA 005
Name:	UNION CARBIDE CORP
Address:	19500 MARINER AVE
Address 2:	Not reported
Country Code:	Not reported
Country:	Not reported
Contact Name:	Not reported
Contact Title:	Not reported
Contact Telephone:	Not reported
Contact Email:	Not reported
Product Name:	AQUCAR 515 WATER TREATMENT MICROBIOCIDE
Product Code:	1
EPA Product Registration Number:	01035200023
Product Type:	3
Product Classification:	09
Product Use:	2
Market Type:	1
Product Unit of Measure:	Not reported
Region:	Not reported
Zero Production:	Not reported
RUP:	Not reported
Registration Number:	010352CA 005
Name:	UNION CARBIDE CORP
Address:	19500 MARINER AVE
Address 2:	Not reported
Country Code:	Not reported
Country:	Not reported
Contact Name:	Not reported
Contact Title:	Not reported
Contact Telephone:	Not reported
Contact Email:	Not reported
Product Name:	AQUCAR 545 WATER TREATMENT MICROBIOCIDE
Product Code:	1
EPA Product Registration Number:	01035200022
Product Type:	3
Product Classification:	09

Map ID  
Direction  
Distance  
Elevation

MAP FINDINGS

Site

Database(s)

EDR ID Number  
EPA ID Number

**UNION CARBIDE CORP (Continued)**

**1000336411**

Product Use: 2  
Market Type: 1  
Product Unit of Measure: Not reported  
Region: Not reported  
Zero Production: Not reported  
RUP: Not reported

Registration Number: 010352CA 005  
Name: UNION CARBIDE CORP  
Address: 19500 MARINER AVE  
Address 2: Not reported  
Country Code: Not reported  
Country: Not reported  
Contact Name: Not reported  
Contact Title: Not reported  
Contact Telephone: Not reported  
Contact Email: Not reported  
Product Name: UCARBIDE 250 PRESERVATIVE  
Product Code: 1  
EPA Product Registration Number: 01035200038  
Product Type: 3  
Product Classification: 09  
Product Use: 2  
Market Type: 1  
Product Unit of Measure: Not reported  
Region: Not reported  
Zero Production: Not reported  
RUP: Not reported

Registration Number: 010352CA 005  
Name: UNION CARBIDE CORP  
Address: 19500 MARINER AVE  
Address 2: Not reported  
Country Code: Not reported  
Country: Not reported  
Contact Name: Not reported  
Contact Title: Not reported  
Contact Telephone: Not reported  
Contact Email: Not reported  
Product Name: UCARCIDE 150 ANTIMICROBIAL  
Product Code: 1  
EPA Product Registration Number: 01035200024  
Product Type: 3  
Product Classification: 09  
Product Use: 2  
Market Type: 1  
Product Unit of Measure: Not reported  
Region: Not reported  
Zero Production: Not reported  
RUP: Not reported

Registration Number: 010352CA 005  
Name: UNION CARBIDE CORP  
Address: 19500 MARINER AVE  
Address 2: Not reported  
Country Code: Not reported  
Country: Not reported

Map ID  
Direction  
Distance  
Elevation

MAP FINDINGS

Site

Database(s)

EDR ID Number  
EPA ID Number

**UNION CARBIDE CORP (Continued)**

**1000336411**

Contact Name: Not reported  
Contact Title: Not reported  
Contact Telephone: Not reported  
Contact Email: Not reported  
Product Name: UCARCIDE 225 ANTIMICROBIAL  
Product Code: 1  
EPA Product Registration Number: 01035200020  
Product Type: 3  
Product Classification: 09  
Product Use: 2  
Market Type: 1  
Product Unit of Measure: Not reported  
Region: Not reported  
Zero Production: Not reported  
RUP: Not reported

Registration Number: 010352CA 005  
Name: UNION CARBIDE CORP  
Address: 19500 MARINER AVE  
Address 2: Not reported  
Country Code: Not reported  
Country: Not reported  
Contact Name: Not reported  
Contact Title: Not reported  
Contact Telephone: Not reported  
Contact Email: Not reported  
Product Name: UCARCIDE 225 PRESERVATIVE  
Product Code: 1  
EPA Product Registration Number: 01035200039  
Product Type: 3  
Product Classification: 09  
Product Use: 2  
Market Type: 1  
Product Unit of Measure: Not reported  
Region: Not reported  
Zero Production: Not reported  
RUP: Not reported

Registration Number: 010352CA 005  
Name: UNION CARBIDE CORP  
Address: 19500 MARINER AVE  
Address 2: Not reported  
Country Code: Not reported  
Country: Not reported  
Contact Name: Not reported  
Contact Title: Not reported  
Contact Telephone: Not reported  
Contact Email: Not reported  
Product Name: UCARCIDE 250 ANTIMICROBIAL  
Product Code: 1  
EPA Product Registration Number: 01035200021  
Product Type: 3  
Product Classification: 09  
Product Use: 2  
Market Type: 1  
Product Unit of Measure: Not reported  
Region: Not reported

Map ID  
Direction  
Distance  
Elevation

MAP FINDINGS

Site

Database(s)

EDR ID Number  
EPA ID Number

**UNION CARBIDE CORP (Continued)**

**1000336411**

Zero Production: Not reported  
RUP: Not reported

Registration Number: 010352CA 005  
Name: UNION CARBIDE CORP  
Address: 19500 MARINER AVE  
Address 2: Not reported  
Country Code: Not reported  
Country: Not reported  
Contact Name: Not reported  
Contact Title: Not reported  
Contact Telephone: Not reported  
Contact Email: Not reported  
Product Name: UCONEX 315 ANTIMICROBIAL  
Product Code: 1  
EPA Product Registration Number: 01035200027  
Product Type: 3  
Product Classification: 09  
Product Use: 2  
Market Type: 1  
Product Unit of Measure: Not reported  
Region: Not reported  
Zero Production: Not reported  
RUP: Not reported

**DRYCLEAN SOUTH COAST:**

Name: UNION CARBIDE CORP  
Address: 19500 MARINER AVE  
City,State,Zip: TORRANCE, CA 90503  
Facility ID: 19471  
Application Number: A74430  
Permit Number: P55812  
Status: S  
Representative Name: JANET F. OLSON  
Representative Telephone: 310 3715522  
Permit Status: INACTIVE  
BCAT Number: 294800  
BCAT Description: WASTE WATER SEPARATION  
CCAT Number: Not reported  
CCAT Description: Not reported  
UTM East: 375.05999756  
UTM North: 3746.5800781

Name: UNION CARBIDE CORP  
Address: 19500 MARINER AVE  
City,State,Zip: TORRANCE, CA 90503  
Facility ID: 19471  
Application Number: A74431  
Permit Number: P55813  
Status: S  
Representative Name: JANET F. OLSON  
Representative Telephone: 310 3715522  
Permit Status: INACTIVE  
BCAT Number: 294800  
BCAT Description: WASTE WATER SEPARATION  
CCAT Number: Not reported



Map ID  
Direction  
Distance  
Elevation

MAP FINDINGS

Site

Database(s)

EDR ID Number  
EPA ID Number

**UNION CARBIDE CORP (Continued)**

**1000336411**

CCAT Description: Not reported  
UTM East: 375.05999756  
UTM North: 3746.5800781

Name: UNION CARBIDE CORP  
Address: 19500 MARINER AVE  
City,State,Zip: TORRANCE, CA 90503  
Facility ID: 19471  
Application Number: C17153  
Permit Number: M24284  
Status: S  
Representative Name: JANET F. OLSON  
Representative Telephone: 310 3715522  
Permit Status: INACTIVE  
BCAT Number: Not reported  
BCAT Description: Not reported  
CCAT Number: Not reported  
CCAT Description: Not reported  
UTM East: 375.05999756  
UTM North: 3746.5800781

**EMI:**

Name: FIRST BRANDS CORP  
Address: 19500 MARINER AV  
City,State,Zip: TORRANCE, CA 90503  
Year: 1987  
County Code: 19  
Air Basin: SC  
Facility ID: 53472  
Air District Name: SC  
SIC Code: 2834  
Air District Name: SOUTH COAST AQMD  
Community Health Air Pollution Info System: Not reported  
Consolidated Emission Reporting Rule: Not reported  
Total Organic Hydrocarbon Gases Tons/Yr: 0  
Reactive Organic Gases Tons/Yr: 0  
Carbon Monoxide Emissions Tons/Yr: 0  
NOX - Oxides of Nitrogen Tons/Yr: 0  
SOX - Oxides of Sulphur Tons/Yr: 0  
Particulate Matter Tons/Yr: 0  
Part. Matter 10 Micrometers and Smllr Tons/Yr:0

Name: UNION CARBIDE CORP  
Address: 19500 MARINER AVE  
City,State,Zip: TORRANCE, CA 90503  
Year: 1987  
County Code: 19  
Air Basin: SC  
Facility ID: 800253  
Air District Name: SC  
SIC Code: 2813  
Air District Name: SOUTH COAST AQMD  
Community Health Air Pollution Info System: Not reported  
Consolidated Emission Reporting Rule: Not reported  
Total Organic Hydrocarbon Gases Tons/Yr: 69  
Reactive Organic Gases Tons/Yr: 53  
Carbon Monoxide Emissions Tons/Yr: 1

Map ID  
Direction  
Distance  
Elevation

MAP FINDINGS

Site

Database(s)

EDR ID Number  
EPA ID Number

**UNION CARBIDE CORP (Continued)**

1000336411

NOX - Oxides of Nitrogen Tons/Yr: 3  
SOX - Oxides of Sulphur Tons/Yr: 4  
Particulate Matter Tons/Yr: 0  
Part. Matter 10 Micrometers and Smlr Tons/Yr:0

Name: UNION CARBIDE CORP  
Address: 19500 MARINER AVE  
City,State,Zip: TORRANCE, CA 90503  
Year: 1990  
County Code: 19  
Air Basin: SC  
Facility ID: 800253  
Air District Name: SC  
SIC Code: 2813  
Air District Name: SOUTH COAST AQMD  
Community Health Air Pollution Info System: Not reported  
Consolidated Emission Reporting Rule: Not reported  
Total Organic Hydrocarbon Gases Tons/Yr: 69  
Reactive Organic Gases Tons/Yr: 45  
Carbon Monoxide Emissions Tons/Yr: 1  
NOX - Oxides of Nitrogen Tons/Yr: 1  
SOX - Oxides of Sulphur Tons/Yr: 0  
Particulate Matter Tons/Yr: 0  
Part. Matter 10 Micrometers and Smlr Tons/Yr:0

Name: UNION CARBIDE CORP  
Address: 19500 MARINER AV  
City,State,Zip: TORRANCE, CA 90503  
Year: 1995  
County Code: 19  
Air Basin: SC  
Facility ID: 800253  
Air District Name: SC  
SIC Code: 2813  
Air District Name: SOUTH COAST AQMD  
Community Health Air Pollution Info System: Not reported  
Consolidated Emission Reporting Rule: Not reported  
Total Organic Hydrocarbon Gases Tons/Yr: 68  
Reactive Organic Gases Tons/Yr: 45  
Carbon Monoxide Emissions Tons/Yr: 0  
NOX - Oxides of Nitrogen Tons/Yr: 0  
SOX - Oxides of Sulphur Tons/Yr: 0  
Particulate Matter Tons/Yr: 0  
Part. Matter 10 Micrometers and Smlr Tons/Yr:0

Name: UNION CARBIDE CORP  
Address: 19500 MARINER AVE  
City,State,Zip: TORRANCE, CA 90503  
Year: 1996  
County Code: 19  
Air Basin: SC  
Facility ID: 800253  
Air District Name: SC  
SIC Code: 2813  
Air District Name: SOUTH COAST AQMD  
Community Health Air Pollution Info System: Not reported  
Consolidated Emission Reporting Rule: Not reported

Map ID  
Direction  
Distance  
Elevation

MAP FINDINGS

Site

Database(s)

EDR ID Number  
EPA ID Number

**UNION CARBIDE CORP (Continued)**

1000336411

Total Organic Hydrocarbon Gases Tons/Yr: 36  
Reactive Organic Gases Tons/Yr: 23  
Carbon Monoxide Emissions Tons/Yr: 0  
NOX - Oxides of Nitrogen Tons/Yr: 0  
SOX - Oxides of Sulphur Tons/Yr: 0  
Particulate Matter Tons/Yr: 0  
Part. Matter 10 Micrometers and Smlr Tons/Yr:0

Name: UNION CARBIDE CORP  
Address: 19500 MARINER AV  
City,State,Zip: TORRANCE, CA 90503  
Year: 1997  
County Code: 19  
Air Basin: SC  
Facility ID: 800253  
Air District Name: SC  
SIC Code: 5169  
Air District Name: SOUTH COAST AQMD  
Community Health Air Pollution Info System: Not reported  
Consolidated Emission Reporting Rule: Not reported  
Total Organic Hydrocarbon Gases Tons/Yr: 37  
Reactive Organic Gases Tons/Yr: 23  
Carbon Monoxide Emissions Tons/Yr: 0  
NOX - Oxides of Nitrogen Tons/Yr: 0  
SOX - Oxides of Sulphur Tons/Yr: 0  
Particulate Matter Tons/Yr: 0  
Part. Matter 10 Micrometers and Smlr Tons/Yr:0

Name: UNION CARBIDE CORP  
Address: 19500 MARINER AV  
City,State,Zip: TORRANCE, CA 90503  
Year: 1998  
County Code: 19  
Air Basin: SC  
Facility ID: 800253  
Air District Name: SC  
SIC Code: 5169  
Air District Name: SOUTH COAST AQMD  
Community Health Air Pollution Info System: Not reported  
Consolidated Emission Reporting Rule: Not reported  
Total Organic Hydrocarbon Gases Tons/Yr: 37  
Reactive Organic Gases Tons/Yr: 23  
Carbon Monoxide Emissions Tons/Yr: 0  
NOX - Oxides of Nitrogen Tons/Yr: 0  
SOX - Oxides of Sulphur Tons/Yr: 0  
Particulate Matter Tons/Yr: 0  
Part. Matter 10 Micrometers and Smlr Tons/Yr:0

Name: UNION CARBIDE CORP  
Address: 19500 MARINER AV  
City,State,Zip: TORRANCE, CA 90503  
Year: 1999  
County Code: 19  
Air Basin: SC  
Facility ID: 800253  
Air District Name: SC  
SIC Code: 5169

Map ID  
Direction  
Distance  
Elevation

MAP FINDINGS

Site

Database(s)

EDR ID Number  
EPA ID Number

**UNION CARBIDE CORP (Continued)**

1000336411

Air District Name: SOUTH COAST AQMD  
Community Health Air Pollution Info System: Not reported  
Consolidated Emission Reporting Rule: Not reported  
Total Organic Hydrocarbon Gases Tons/Yr: 37  
Reactive Organic Gases Tons/Yr: 23  
Carbon Monoxide Emissions Tons/Yr: 0  
NOX - Oxides of Nitrogen Tons/Yr: 0  
SOX - Oxides of Sulphur Tons/Yr: 0  
Particulate Matter Tons/Yr: 0  
Part. Matter 10 Micrometers and Smlr Tons/Yr:0

Name: UNION CARBIDE CORP  
Address: 19500 MARINER AV  
City,State,Zip: TORRANCE, CA 90503  
Year: 2000  
County Code: 19  
Air Basin: SC  
Facility ID: 800253  
Air District Name: SC  
SIC Code: 5169  
Air District Name: SOUTH COAST AQMD  
Community Health Air Pollution Info System: Not reported  
Consolidated Emission Reporting Rule: Not reported  
Total Organic Hydrocarbon Gases Tons/Yr: 37  
Reactive Organic Gases Tons/Yr: 23  
Carbon Monoxide Emissions Tons/Yr: 0  
NOX - Oxides of Nitrogen Tons/Yr: 0  
SOX - Oxides of Sulphur Tons/Yr: 0  
Particulate Matter Tons/Yr: 0  
Part. Matter 10 Micrometers and Smlr Tons/Yr:0

Name: UNION CARBIDE CORP (SUBSIDIARY OF THE DOW CHEM CO)  
Address: 19500 MARINER AVENUE  
City,State,Zip: TORRANCE, CA 90503  
Year: 2001  
County Code: 19  
Air Basin: SC  
Facility ID: 800253  
Air District Name: SC  
SIC Code: 5169  
Air District Name: SOUTH COAST AQMD  
Community Health Air Pollution Info System: Y  
Consolidated Emission Reporting Rule: B  
Total Organic Hydrocarbon Gases Tons/Yr: 19  
Reactive Organic Gases Tons/Yr: 12  
Carbon Monoxide Emissions Tons/Yr: 0  
NOX - Oxides of Nitrogen Tons/Yr: 0  
SOX - Oxides of Sulphur Tons/Yr: 0  
Particulate Matter Tons/Yr: 0  
Part. Matter 10 Micrometers and Smlr Tons/Yr:0

Name: UNION CARBIDE CORP  
Address: 19500 MARINER AVE  
City,State,Zip: TORRANCE, CA 90503  
Year: 2002  
County Code: 19  
Air Basin: SC

Map ID  
Direction  
Distance  
Elevation

MAP FINDINGS

Site

Database(s)

EDR ID Number  
EPA ID Number

**UNION CARBIDE CORP (Continued)**

1000336411

Facility ID: 800253  
Air District Name: SC  
SIC Code: 5169  
Air District Name: SOUTH COAST AQMD  
Community Health Air Pollution Info System: Not reported  
Consolidated Emission Reporting Rule: Not reported  
Total Organic Hydrocarbon Gases Tons/Yr: 5  
Reactive Organic Gases Tons/Yr: 5  
Carbon Monoxide Emissions Tons/Yr: 0  
NOX - Oxides of Nitrogen Tons/Yr: 0  
SOX - Oxides of Sulphur Tons/Yr: 0  
Particulate Matter Tons/Yr: 0  
Part. Matter 10 Micrometers and Smlr Tons/Yr:0

Name: UNION CARBIDE CORP  
Address: 19500 MARINER AVE  
City,State,Zip: TORRANCE, CA 90503  
Year: 2003  
County Code: 19  
Air Basin: SC  
Facility ID: 800253  
Air District Name: SC  
SIC Code: 5169  
Air District Name: SOUTH COAST AQMD  
Community Health Air Pollution Info System: Not reported  
Consolidated Emission Reporting Rule: Not reported  
Total Organic Hydrocarbon Gases Tons/Yr: 5  
Reactive Organic Gases Tons/Yr: 5  
Carbon Monoxide Emissions Tons/Yr: 0  
NOX - Oxides of Nitrogen Tons/Yr: 0  
SOX - Oxides of Sulphur Tons/Yr: 0  
Particulate Matter Tons/Yr: 0  
Part. Matter 10 Micrometers and Smlr Tons/Yr:0

Name: UNION CARBIDE CORP  
Address: 19500 MARINER AVE  
City,State,Zip: TORRANCE, CA 90503  
Year: 2004  
County Code: 19  
Air Basin: SC  
Facility ID: 800253  
Air District Name: SC  
SIC Code: 5169  
Air District Name: SOUTH COAST AQMD  
Community Health Air Pollution Info System: Y  
Consolidated Emission Reporting Rule: Not reported  
Total Organic Hydrocarbon Gases Tons/Yr: 5.449899  
Reactive Organic Gases Tons/Yr: 4.63  
Carbon Monoxide Emissions Tons/Yr: 0.00714  
NOX - Oxides of Nitrogen Tons/Yr: 0.0328  
SOX - Oxides of Sulphur Tons/Yr: 0.000497  
Particulate Matter Tons/Yr: 0.00234  
Part. Matter 10 Micrometers and Smlr Tons/Yr:0

Name: UNION CARBIDE CORP  
Address: 19500 MARINER AVE  
City,State,Zip: TORRANCE, CA 90503

Map ID  
Direction  
Distance  
Elevation

MAP FINDINGS

Site

Database(s)

EDR ID Number  
EPA ID Number

**UNION CARBIDE CORP (Continued)**

**1000336411**

Year: 2005  
County Code: 19  
Air Basin: SC  
Facility ID: 800253  
Air District Name: SC  
SIC Code: 5169  
Air District Name: SOUTH COAST AQMD  
Community Health Air Pollution Info System: Not reported  
Consolidated Emission Reporting Rule: Not reported  
Total Organic Hydrocarbon Gases Tons/Yr: 3.32849  
Reactive Organic Gases Tons/Yr: 2.819592694  
Carbon Monoxide Emissions Tons/Yr: .00408  
NOX - Oxides of Nitrogen Tons/Yr: .0188  
SOX - Oxides of Sulphur Tons/Yr: .00028  
Particulate Matter Tons/Yr: .00134  
Part. Matter 10 Micrometers and Smlr Tons/Yr: .00130784

Name: UNION CARBIDE CORP  
Address: 19500 MARINER AVE  
City,State,Zip: TORRANCE, CA 90503  
Year: 2006  
County Code: 19  
Air Basin: SC  
Facility ID: 800253  
Air District Name: SC  
SIC Code: 5169  
Air District Name: SOUTH COAST AQMD  
Community Health Air Pollution Info System: Not reported  
Consolidated Emission Reporting Rule: Not reported  
Total Organic Hydrocarbon Gases Tons/Yr: 3.567535325172056160  
Reactive Organic Gases Tons/Yr: 3.019  
Carbon Monoxide Emissions Tons/Yr: .003  
NOX - Oxides of Nitrogen Tons/Yr: .014  
SOX - Oxides of Sulphur Tons/Yr: 0  
Particulate Matter Tons/Yr: .001  
Part. Matter 10 Micrometers and Smlr Tons/Yr: .001

Name: UNION CARBIDE CORP  
Address: 19500 MARINER AVE  
City,State,Zip: TORRANCE, CA 90503  
Year: 2007  
County Code: 19  
Air Basin: SC  
Facility ID: 800253  
Air District Name: SC  
SIC Code: 5169  
Air District Name: SOUTH COAST AQMD  
Community Health Air Pollution Info System: Not reported  
Consolidated Emission Reporting Rule: Not reported  
Total Organic Hydrocarbon Gases Tons/Yr: 3.567535325172056160  
Reactive Organic Gases Tons/Yr: 3.019  
Carbon Monoxide Emissions Tons/Yr: .003  
NOX - Oxides of Nitrogen Tons/Yr: .014  
SOX - Oxides of Sulphur Tons/Yr: 0  
Particulate Matter Tons/Yr: .001  
Part. Matter 10 Micrometers and Smlr Tons/Yr: .001

Map ID  
Direction  
Distance  
Elevation

MAP FINDINGS

Site

Database(s)

EDR ID Number  
EPA ID Number

**UNION CARBIDE CORP (Continued)**

**1000336411**

Name: UNION CARBIDE CORP  
Address: 19500 MARINER AVE  
City,State,Zip: TORRANCE, CA 90503  
Year: 2008  
County Code: 19  
Air Basin: SC  
Facility ID: 800253  
Air District Name: SC  
SIC Code: 5169  
Air District Name: SOUTH COAST AQMD  
Community Health Air Pollution Info System: Not reported  
Consolidated Emission Reporting Rule: Not reported  
Total Organic Hydrocarbon Gases Tons/Yr: 2.048849336370273376  
Reactive Organic Gases Tons/Yr: 1.8809375  
Carbon Monoxide Emissions Tons/Yr: .00255  
NOX - Oxides of Nitrogen Tons/Yr: .01  
SOX - Oxides of Sulphur Tons/Yr: .0001775  
Particulate Matter Tons/Yr: .0008375  
Part. Matter 10 Micrometers and Smlr Tons/Yr:.0008375

Name: UNION CARBIDE CORP  
Address: 19500 MARINER AV  
City,State,Zip: TORRANCE, CA 90503  
Year: 2009  
County Code: 19  
Air Basin: SC  
Facility ID: 800253  
Air District Name: SC  
SIC Code: 5169  
Air District Name: SOUTH COAST AQMD  
Community Health Air Pollution Info System: Not reported  
Consolidated Emission Reporting Rule: Not reported  
Total Organic Hydrocarbon Gases Tons/Yr: 1.7369624612519801  
Reactive Organic Gases Tons/Yr: 1.5718000000000001  
Carbon Monoxide Emissions Tons/Yr: 4.8999999999999998E-3  
NOX - Oxides of Nitrogen Tons/Yr: 0.02  
SOX - Oxides of Sulphur Tons/Yr: 3.4099999999999999E-4  
Particulate Matter Tons/Yr: 1.6100000000000001E-3  
Part. Matter 10 Micrometers and Smlr Tons/Yr:1.5713599999999999E-3

Name: ARKEMA INC  
Address: 19500 MARINER AVE  
City,State,Zip: TORRANCE, CA 90503  
Year: 2011  
County Code: 19  
Air Basin: SC  
Facility ID: 163108  
Air District Name: SC  
SIC Code: 2812  
Air District Name: SOUTH COAST AQMD  
Community Health Air Pollution Info System: Not reported  
Consolidated Emission Reporting Rule: Not reported  
Total Organic Hydrocarbon Gases Tons/Yr: 2.2159896334  
Reactive Organic Gases Tons/Yr: 2.01408  
Carbon Monoxide Emissions Tons/Yr: 0.013  
NOX - Oxides of Nitrogen Tons/Yr: 0.05979  
SOX - Oxides of Sulphur Tons/Yr: 0.0009

Map ID  
Direction  
Distance  
Elevation

MAP FINDINGS

Site

Database(s)

EDR ID Number  
EPA ID Number

**UNION CARBIDE CORP (Continued)**

**1000336411**

Particulate Matter Tons/Yr: 0.00427  
Part. Matter 10 Micrometers and Smlr Tons/Yr:0.00416752

Name: ARKEMA INC  
Address: 19500 MARINER AVE  
City,State,Zip: TORRANCE, CA 90503  
Year: 2012  
County Code: 19  
Air Basin: SC  
Facility ID: 163108  
Air District Name: SC  
SIC Code: 9999  
Air District Name: SOUTH COAST AQMD  
Community Health Air Pollution Info System: Not reported  
Consolidated Emission Reporting Rule: Not reported  
Total Organic Hydrocarbon Gases Tons/Yr: 2.2717220893  
Reactive Organic Gases Tons/Yr: 2.07927  
Carbon Monoxide Emissions Tons/Yr: 0.02856  
NOX - Oxides of Nitrogen Tons/Yr: 0.13132  
SOX - Oxides of Sulphur Tons/Yr: 5e-005  
Particulate Matter Tons/Yr: 0.00938  
Part. Matter 10 Micrometers and Smlr Tons/Yr:0.00915488

**HAZNET:**

Name: RYANS EXPRESS MOTORCOACH  
Address: 19500 MARINER AVE  
Address 2: Not reported  
City,State,Zip: TORRANCE, CA 90503  
Contact: HAKAN YAVUZ  
Telephone: 3102192960  
Mailing Name: Not reported  
Mailing Address: 19500 MARINER AVE

Year: 2017  
Gepaid: CAL000376970  
TSD EPA ID: CAL000330453  
CA Waste Code: 352 - Other organic solids  
Disposal Method: H010 - Metals Recovery Including Retoring,Smelting,Chemicals,Ect  
Tons: 0.3

Year: 2016  
Gepaid: CAL000376970  
TSD EPA ID: AZD081705402  
CA Waste Code: 214 - Unspecified solvent mixture  
Disposal Method: H141 - Storage, Bulking, And/Or Transfer Off Site--No  
Treatment/Reovery (H010-H129) Or (H131-H135)  
Tons: 0.198

Year: 2014  
Gepaid: CAL000376970  
TSD EPA ID: CAD097030993  
CA Waste Code: 352 - Other organic solids  
Disposal Method: H141 - Storage, Bulking, And/Or Transfer Off Site--No  
Treatment/Reovery (H010-H129) Or (H131-H135)  
Tons: 0.0275

Year: 2014



Map ID  
Direction  
Distance  
Elevation

MAP FINDINGS

Site

Database(s)

EDR ID Number  
EPA ID Number

**UNION CARBIDE CORP (Continued)**

**1000336411**

Gepaid: CAL000376970  
TSD EPA ID: CAD982444481  
CA Waste Code: 352 - Other organic solids  
Disposal Method: H141 - Storage, Bulking, And/Or Transfer Off Site--No Treatment/Reovery (H010-H129) Or (H131-H135)  
Tons: 0.0275  
  
Year: 2013  
Gepaid: CAL000376970  
TSD EPA ID: CAD008252405  
CA Waste Code: 512 - Other empty containers 30 gallons or more  
Disposal Method: H061 - Fuel Blending Prior To Energy Recovery At Another Site  
Tons: 0.0275

Additional Info:

Year: 2013  
Gen EPA ID: CAL000376970

Shipment Date: 20131206  
Creation Date: 5/14/2014 22:15:08  
Receipt Date: 20131206  
Manifest ID: 011611973JJK  
Trans EPA ID: CAD008252405  
Trans Name: PACIFIC RESOURCE RECOVERY SERVICES  
Trans 2 EPA ID: Not reported  
Trans 2 Name: Not reported  
TSD EPA ID: CAD008252405  
Trans Name: PACIFIC RESOURCE RECOVERY SERVICES  
TSD EPA ID: Not reported  
TSD EPA Alt Name: Not reported  
CA Waste Code: 512 - Other empty containers 30 gallons or more  
RCRA Code: D001  
Disposal Method: H061 - Fuel Blending Prior To Energy Recovery At Another Site  
Quantity Tons: 0.0275  
Waste Quantity: 55  
Quantity Unit: P  
Additional Code 1: Not reported  
Additional Code 2: Not reported  
Additional Code 3: Not reported  
Additional Code 4: Not reported  
Additional Code 5: Not reported

Additional Info:

Year: 2014  
Gen EPA ID: CAL000376970

Shipment Date: 20141218  
Creation Date: 3/6/2015 22:15:05  
Receipt Date: 20141219  
Manifest ID: 013332338JJK  
Trans EPA ID: CAL000390581  
Trans Name: A1 OIL RECYCLING LLC  
Trans 2 EPA ID: Not reported  
Trans 2 Name: Not reported  
TSD EPA ID: CAD982444481

Map ID  
Direction  
Distance  
Elevation

MAP FINDINGS

Site

Database(s)

EDR ID Number  
EPA ID Number

**UNION CARBIDE CORP (Continued)**

**1000336411**

Trans Name: FILTER RECYCLING SERVICES INC  
TSDf Alt EPA ID: Not reported  
TSDf Alt Name: Not reported  
CA Waste Code: 352 - Other organic solids  
RCRA Code: Not reported  
Disposal Method: H141 - Storage, Bulking, And/Or Transfer Off Site--No Treatment/Reovery (H010-H129) Or (H131-H135)  
Quantity Tons: 0.0275  
Waste Quantity: 55  
Quantity Unit: P  
Additional Code 1: Not reported  
Additional Code 2: Not reported  
Additional Code 3: Not reported  
Additional Code 4: Not reported  
Additional Code 5: Not reported

Shipment Date: 20140618  
Creation Date: 8/18/2014 22:15:04  
Receipt Date: 20140619  
Manifest ID: 012941993JJK  
Trans EPA ID: CAL000390581  
Trans Name: A1 OIL RECYCLING LLC  
Trans 2 EPA ID: Not reported  
Trans 2 Name: Not reported  
TSDf EPA ID: CAD097030993  
Trans Name: EVOQUA WATER TECHNOLOGIES LLC  
TSDf Alt EPA ID: Not reported  
TSDf Alt Name: Not reported  
CA Waste Code: 352 - Other organic solids  
RCRA Code: Not reported  
Disposal Method: H141 - Storage, Bulking, And/Or Transfer Off Site--No Treatment/Reovery (H010-H129) Or (H131-H135)  
Quantity Tons: 0.0275  
Waste Quantity: 55  
Quantity Unit: P  
Additional Code 1: Not reported  
Additional Code 2: Not reported  
Additional Code 3: Not reported  
Additional Code 4: Not reported  
Additional Code 5: Not reported

Additional Info:  
Year: 2017  
Gen EPA ID: CAL000376970

Shipment Date: 20171017  
Creation Date: 6/20/2018 18:32:00  
Receipt Date: 20171017  
Manifest ID: 018041641JJK  
Trans EPA ID: CAL000330453  
Trans Name: CLEANTECH ENVIRONMENTAL  
Trans 2 EPA ID: Not reported  
Trans 2 Name: Not reported  
TSDf EPA ID: CAL000330453  
Trans Name: CLEANTECH ENVIRONMENTAL  
TSDf Alt EPA ID: Not reported  
TSDf Alt Name: Not reported

Map ID  
Direction  
Distance  
Elevation

MAP FINDINGS

Site

Database(s)

EDR ID Number  
EPA ID Number

**UNION CARBIDE CORP (Continued)**

**1000336411**

CA Waste Code: 352 - Other organic solids  
RCRA Code: Not reported  
Disposal Method: H010 - Metals Recovery Including Retoring,Smelting,Chemicals,Ect  
Quantity Tons: 0.3  
Waste Quantity: 600  
Quantity Unit: P  
Additional Code 1: Not reported  
Additional Code 2: Not reported  
Additional Code 3: Not reported  
Additional Code 4: Not reported  
Additional Code 5: Not reported

**HIST CORTESE:**

edr\_fname: UNION CARBIDE/CHEM'S & PL  
edr\_fadd1: 19500 MARINER  
City,State,Zip: TORRANCE, CA 90503  
Region: CORTESE  
Facility County Code: 19  
Reg By: CALSI  
Reg Id: 19281209

**NPDES:**

Name: PRESTONE PROD CORP  
Address: 19500 MARINER AVE  
City,State,Zip: TORRANCE, CA 90503  
Facility Status: Active  
NPDES Number: CAS000001  
Region: 4  
Agency Number: 0  
Regulatory Measure ID: 190076  
Place ID: Not reported  
Order Number: 97-03-DWQ  
WDID: 4 19I011153  
Regulatory Measure Type: Enrollee  
Program Type: Industrial  
Adoption Date Of Regulatory Measure: Not reported  
Effective Date Of Regulatory Measure: 09/14/1994  
Termination Date Of Regulatory Measure: Not reported  
Expiration Date Of Regulatory Measure: Not reported  
Discharge Address: 19500 Mariner Ave  
Discharge Name: Prestone Product Corp  
Discharge City: Torrance  
Discharge State: California  
Discharge Zip: 90503  
Status: Not reported  
Status Date: Not reported  
Operator Name: Not reported  
Operator Address: Not reported  
Operator City: Not reported  
Operator State: Not reported  
Operator Zip: Not reported

**NPDES as of 03/2018:**

NPDES Number: Not reported  
Status: Not reported  
Agency Number: Not reported  
Region: 4

Map ID  
Direction  
Distance  
Elevation

MAP FINDINGS

Site

Database(s)

EDR ID Number  
EPA ID Number

**UNION CARBIDE CORP (Continued)**

**1000336411**

Regulatory Measure ID: 190076  
Order Number: Not reported  
Regulatory Measure Type: Industrial  
Place ID: Not reported  
WDID: 4 19I011153  
Program Type: Not reported  
Adoption Date Of Regulatory Measure: Not reported  
Effective Date Of Regulatory Measure: Not reported  
Expiration Date Of Regulatory Measure: Not reported  
Termination Date Of Regulatory Measure: Not reported  
Discharge Name: Not reported  
Discharge Address: Not reported  
Discharge City: Not reported  
Discharge State: Not reported  
Discharge Zip: Not reported  
Received Date: 05/09/2008  
Processed Date: 09/14/1994  
Status: Active  
Status Date: 01/28/2015  
Place Size: 8.59  
Place Size Unit: Acres  
Contact: Raymond Yu  
Contact Title: Plant Manager  
Contact Phone: 424-237-4988  
Contact Phone Ext: Not reported  
Contact Email: Raymond.Yu@Prestone.com  
Operator Name: Prestone Product Corp  
Operator Address: 19500 Mariner Ave  
Operator City: Torrance  
Operator State: California  
Operator Zip: 90503  
Operator Contact: Raymond Yu  
Operator Contact Title: Plant Manager  
Operator Contact Phone: 424-237-4988  
Operator Contact Phone Ext: Not reported  
Operator Contact Email: Raymond.Yu@Prestone.com  
Operator Type: Private Business  
Developer: Not reported  
Developer Address: Not reported  
Developer City: Not reported  
Developer State: California  
Developer Zip: Not reported  
Developer Contact: Not reported  
Developer Contact Title: Not reported  
Constype Linear Utility Ind: Not reported  
Emergency Phone: 424-237-4988  
Emergency Phone Ext: Not reported  
Constype Above Ground Ind: Not reported  
Constype Below Ground Ind: Not reported  
Constype Cable Line Ind: Not reported  
Constype Comm Line Ind: Not reported  
Constype Commercial Ind: Not reported  
Constype Electrical Line Ind: Not reported  
Constype Gas Line Ind: Not reported  
Constype Industrial Ind: Not reported  
Constype Other Description: Not reported  
Constype Other Ind: Not reported

Map ID  
Direction  
Distance  
Elevation

MAP FINDINGS

Site

Database(s)

EDR ID Number  
EPA ID Number

**UNION CARBIDE CORP (Continued)**

**1000336411**

Constype Recons Ind:	Not reported
Constype Residential Ind:	Not reported
Constype Transport Ind:	Not reported
Constype Utility Description:	Not reported
Constype Utility Ind:	Not reported
Constype Water Sewer Ind:	Not reported
Dir Discharge Uswater Ind:	N
Receiving Water Name:	Dominguez Channel
Certifier:	Raymond Yu
Certifier Title:	Plant Manager
Certification Date:	01-APR-15
Primary Sic:	2899-Chemicals and Chemical Preparations, NEC
Secondary Sic:	Not reported
Tertiary Sic:	Not reported
NPDES Number:	CAS000001
Status:	Active
Agency Number:	0
Region:	4
Regulatory Measure ID:	190076
Order Number:	97-03-DWQ
Regulatory Measure Type:	Enrollee
Place ID:	Not reported
WDID:	4 19I011153
Program Type:	Industrial
Adoption Date Of Regulatory Measure:	Not reported
Effective Date Of Regulatory Measure:	09/14/1994
Expiration Date Of Regulatory Measure:	Not reported
Termination Date Of Regulatory Measure:	Not reported
Discharge Name:	Prestone Product Corp
Discharge Address:	19500 Mariner Ave
Discharge City:	Torrance
Discharge State:	California
Discharge Zip:	90503
Received Date:	Not reported
Processed Date:	Not reported
Status:	Not reported
Status Date:	Not reported
Place Size:	Not reported
Place Size Unit:	Not reported
Contact:	Not reported
Contact Title:	Not reported
Contact Phone:	Not reported
Contact Phone Ext:	Not reported
Contact Email:	Not reported
Operator Name:	Not reported
Operator Address:	Not reported
Operator City:	Not reported
Operator State:	Not reported
Operator Zip:	Not reported
Operator Contact:	Not reported
Operator Contact Title:	Not reported
Operator Contact Phone:	Not reported
Operator Contact Phone Ext:	Not reported
Operator Contact Email:	Not reported
Operator Type:	Not reported
Developer:	Not reported

Map ID  
Direction  
Distance  
Elevation

MAP FINDINGS

Site

Database(s)

EDR ID Number  
EPA ID Number

**UNION CARBIDE CORP (Continued)**

**1000336411**

Developer Address: Not reported  
Developer City: Not reported  
Developer State: Not reported  
Developer Zip: Not reported  
Developer Contact: Not reported  
Developer Contact Title: Not reported  
Constype Linear Utility Ind: Not reported  
Emergency Phone: Not reported  
Emergency Phone Ext: Not reported  
Constype Above Ground Ind: Not reported  
Constype Below Ground Ind: Not reported  
Constype Cable Line Ind: Not reported  
Constype Comm Line Ind: Not reported  
Constype Commercial Ind: Not reported  
Constype Electrical Line Ind: Not reported  
Constype Gas Line Ind: Not reported  
Constype Industrial Ind: Not reported  
Constype Other Description: Not reported  
Constype Other Ind: Not reported  
Constype Recons Ind: Not reported  
Constype Residential Ind: Not reported  
Constype Transport Ind: Not reported  
Constype Utility Description: Not reported  
Constype Utility Ind: Not reported  
Constype Water Sewer Ind: Not reported  
Dir Discharge Uswater Ind: Not reported  
Receiving Water Name: Not reported  
Certifier: Not reported  
Certifier Title: Not reported  
Certification Date: Not reported  
Primary Sic: Not reported  
Secondary Sic: Not reported  
Tertiary Sic: Not reported

Name: PRESTONE PROD CORP  
Address: 19500 MARINER AVE  
City,State,Zip: TORRANCE, CA 90503  
Facility Status: Not reported  
NPDES Number: Not reported  
Region: Not reported  
Agency Number: Not reported  
Regulatory Measure ID: Not reported  
Place ID: Not reported  
Order Number: Not reported  
WDID: 4 19I011153  
Regulatory Measure Type: Industrial  
Program Type: Not reported  
Adoption Date Of Regulatory Measure: Not reported  
Effective Date Of Regulatory Measure: Not reported  
Termination Date Of Regulatory Measure: Not reported  
Expiration Date Of Regulatory Measure: Not reported  
Discharge Address: Not reported  
Discharge Name: Not reported  
Discharge City: Not reported  
Discharge State: Not reported  
Discharge Zip: Not reported

Map ID  
Direction  
Distance  
Elevation

MAP FINDINGS

Site

Database(s)

EDR ID Number  
EPA ID Number

**UNION CARBIDE CORP (Continued)**

**1000336411**

Status: Active  
Status Date: 01/28/2015  
Operator Name: Prestone Product Corp  
Operator Address: 19500 Mariner Ave  
Operator City: Torrance  
Operator State: California  
Operator Zip: 90503

NPDES as of 03/2018:

NPDES Number: Not reported  
Status: Not reported  
Agency Number: Not reported  
Region: 4  
Regulatory Measure ID: 190076  
Order Number: Not reported  
Regulatory Measure Type: Industrial  
Place ID: Not reported  
WDID: 4 19I011153  
Program Type: Not reported  
Adoption Date Of Regulatory Measure: Not reported  
Effective Date Of Regulatory Measure: Not reported  
Expiration Date Of Regulatory Measure: Not reported  
Termination Date Of Regulatory Measure: Not reported  
Discharge Name: Not reported  
Discharge Address: Not reported  
Discharge City: Not reported  
Discharge State: Not reported  
Discharge Zip: Not reported  
Received Date: 05/09/2008  
Processed Date: 09/14/1994  
Status: Active  
Status Date: 01/28/2015  
Place Size: 8.59  
Place Size Unit: Acres  
Contact: Raymond Yu  
Contact Title: Plant Manager  
Contact Phone: 424-237-4988  
Contact Phone Ext: Not reported  
Contact Email: Raymond.Yu@Prestone.com  
Operator Name: Prestone Product Corp  
Operator Address: 19500 Mariner Ave  
Operator City: Torrance  
Operator State: California  
Operator Zip: 90503  
Operator Contact: Raymond Yu  
Operator Contact Title: Plant Manager  
Operator Contact Phone: 424-237-4988  
Operator Contact Phone Ext: Not reported  
Operator Contact Email: Raymond.Yu@Prestone.com  
Operator Type: Private Business  
Developer: Not reported  
Developer Address: Not reported  
Developer City: Not reported  
Developer State: California  
Developer Zip: Not reported  
Developer Contact: Not reported  
Developer Contact Title: Not reported  
Constype Linear Utility Ind: Not reported

Map ID  
Direction  
Distance  
Elevation

MAP FINDINGS

Site

Database(s)

EDR ID Number  
EPA ID Number

**UNION CARBIDE CORP (Continued)**

**1000336411**

Emergency Phone: 424-237-4988  
Emergency Phone Ext: Not reported  
Constype Above Ground Ind: Not reported  
Constype Below Ground Ind: Not reported  
Constype Cable Line Ind: Not reported  
Constype Comm Line Ind: Not reported  
Constype Commercial Ind: Not reported  
Constype Electrical Line Ind: Not reported  
Constype Gas Line Ind: Not reported  
Constype Industrial Ind: Not reported  
Constype Other Description: Not reported  
Constype Other Ind: Not reported  
Constype Recons Ind: Not reported  
Constype Residential Ind: Not reported  
Constype Transport Ind: Not reported  
Constype Utility Description: Not reported  
Constype Utility Ind: Not reported  
Constype Water Sewer Ind: Not reported  
Dir Discharge Uswater Ind: N  
Receiving Water Name: Dominguez Channel  
Certifier: Raymond Yu  
Certifier Title: Plant Manager  
Certification Date: 01-APR-15  
Primary Sic: 2899-Chemicals and Chemical Preparations, NEC  
Secondary Sic: Not reported  
Tertiary Sic: Not reported  
  
NPDES Number: CAS000001  
Status: Active  
Agency Number: 0  
Region: 4  
Regulatory Measure ID: 190076  
Order Number: 97-03-DWQ  
Regulatory Measure Type: Enrollee  
Place ID: Not reported  
WDID: 4 19I011153  
Program Type: Industrial  
Adoption Date Of Regulatory Measure: Not reported  
Effective Date Of Regulatory Measure: 09/14/1994  
Expiration Date Of Regulatory Measure: Not reported  
Termination Date Of Regulatory Measure: Not reported  
Discharge Name: Prestone Product Corp  
Discharge Address: 19500 Mariner Ave  
Discharge City: Torrance  
Discharge State: California  
Discharge Zip: 90503  
Received Date: Not reported  
Processed Date: Not reported  
Status: Not reported  
Status Date: Not reported  
Place Size: Not reported  
Place Size Unit: Not reported  
Contact: Not reported  
Contact Title: Not reported  
Contact Phone: Not reported  
Contact Phone Ext: Not reported  
Contact Email: Not reported



Map ID  
Direction  
Distance  
Elevation

MAP FINDINGS

Site

Database(s)

EDR ID Number  
EPA ID Number

**UNION CARBIDE CORP (Continued)**

**1000336411**

Operator Name: Not reported  
Operator Address: Not reported  
Operator City: Not reported  
Operator State: Not reported  
Operator Zip: Not reported  
Operator Contact: Not reported  
Operator Contact Title: Not reported  
Operator Contact Phone: Not reported  
Operator Contact Phone Ext: Not reported  
Operator Contact Email: Not reported  
Operator Type: Not reported  
Developer: Not reported  
Developer Address: Not reported  
Developer City: Not reported  
Developer State: Not reported  
Developer Zip: Not reported  
Developer Contact: Not reported  
Developer Contact Title: Not reported  
Constype Linear Utility Ind: Not reported  
Emergency Phone: Not reported  
Emergency Phone Ext: Not reported  
Constype Above Ground Ind: Not reported  
Constype Below Ground Ind: Not reported  
Constype Cable Line Ind: Not reported  
Constype Comm Line Ind: Not reported  
Constype Commercial Ind: Not reported  
Constype Electrical Line Ind: Not reported  
Constype Gas Line Ind: Not reported  
Constype Industrial Ind: Not reported  
Constype Other Description: Not reported  
Constype Other Ind: Not reported  
Constype Recons Ind: Not reported  
Constype Residential Ind: Not reported  
Constype Transport Ind: Not reported  
Constype Utility Description: Not reported  
Constype Utility Ind: Not reported  
Constype Water Sewer Ind: Not reported  
Dir Discharge Uswater Ind: Not reported  
Receiving Water Name: Not reported  
Certifier: Not reported  
Certifier Title: Not reported  
Certification Date: Not reported  
Primary Sic: Not reported  
Secondary Sic: Not reported  
Tertiary Sic: Not reported

Name: RYANS EXPRESS MOTORCOACH  
Address: 19500 MARINER AVENUE  
City,State,Zip: TORRANCE, CA 90503  
Facility Status: Not reported  
NPDES Number: Not reported  
Region: Not reported  
Agency Number: Not reported  
Regulatory Measure ID: Not reported  
Place ID: Not reported  
Order Number: Not reported

Map ID  
Direction  
Distance  
Elevation

MAP FINDINGS

Site

Database(s)

EDR ID Number  
EPA ID Number

**UNION CARBIDE CORP (Continued)**

**1000336411**

WDID: 4 19I024720  
Regulatory Measure Type: Industrial  
Program Type: Not reported  
Adoption Date Of Regulatory Measure: Not reported  
Effective Date Of Regulatory Measure: Not reported  
Termination Date Of Regulatory Measure: Not reported  
Expiration Date Of Regulatory Measure: Not reported  
Discharge Address: Not reported  
Discharge Name: Not reported  
Discharge City: Not reported  
Discharge State: Not reported  
Discharge Zip: Not reported  
Status: Terminated  
Status Date: 08/23/2017  
Operator Name: Ryans Express Motorcoach  
Operator Address: 19500 Mariner Avenue  
Operator City: Torrance  
Operator State: California  
Operator Zip: 90503

NPDES as of 03/2018:

NPDES Number: Not reported  
Status: Not reported  
Agency Number: Not reported  
Region: 4  
Regulatory Measure ID: 444916  
Order Number: Not reported  
Regulatory Measure Type: Industrial  
Place ID: Not reported  
WDID: 4 19I024720  
Program Type: Not reported  
Adoption Date Of Regulatory Measure: Not reported  
Effective Date Of Regulatory Measure: Not reported  
Expiration Date Of Regulatory Measure: Not reported  
Termination Date Of Regulatory Measure: Not reported  
Discharge Name: Not reported  
Discharge Address: Not reported  
Discharge City: Not reported  
Discharge State: Not reported  
Discharge Zip: Not reported  
Received Date: 03/12/2014  
Processed Date: 03/12/2014  
Status: Active  
Status Date: 03/12/2014  
Place Size: 159250  
Place Size Unit: SqFt  
Contact: Hakan Yavuz  
Contact Title: Contact  
Contact Phone: 310-219-2960  
Contact Phone Ext: Not reported  
Contact Email: hyavuz@ryanstransportation.com  
Operator Name: Ryans Express Motorcoach  
Operator Address: 19500 Mariner Avenue  
Operator City: Torrance  
Operator State: California  
Operator Zip: 90503  
Operator Contact: Hakan Yavuz  
Operator Contact Title: Not reported

Map ID  
Direction  
Distance  
Elevation

MAP FINDINGS

Site

Database(s)

EDR ID Number  
EPA ID Number

**UNION CARBIDE CORP (Continued)**

**1000336411**

Operator Contact Phone: 310-219-2960  
Operator Contact Phone Ext: Not reported  
Operator Contact Email: hyavuz@ryanstransportation.com  
Operator Type: Private Business  
Developer: Not reported  
Developer Address: Not reported  
Developer City: Not reported  
Developer State: California  
Developer Zip: Not reported  
Developer Contact: Not reported  
Developer Contact Title: Not reported  
Constype Linear Utility Ind: Not reported  
Emergency Phone: Not reported  
Emergency Phone Ext: Not reported  
Constype Above Ground Ind: Not reported  
Constype Below Ground Ind: Not reported  
Constype Cable Line Ind: Not reported  
Constype Comm Line Ind: Not reported  
Constype Commercial Ind: Not reported  
Constype Electrical Line Ind: Not reported  
Constype Gas Line Ind: Not reported  
Constype Industrial Ind: Not reported  
Constype Other Description: Not reported  
Constype Other Ind: Not reported  
Constype Recons Ind: Not reported  
Constype Residential Ind: Not reported  
Constype Transport Ind: Not reported  
Constype Utility Description: Not reported  
Constype Utility Ind: Not reported  
Constype Water Sewer Ind: Not reported  
Dir Discharge Uswater Ind: N  
Receiving Water Name: Torrance Carson Channel  
Certifier: William Bartlett  
Certifier Title: Director of Safety and Risk Management  
Certification Date: 23-APR-15  
Primary Sic: 4141-Local Bus Charter Service  
Secondary Sic: Not reported  
Tertiary Sic: Not reported  
  
NPDES Number: CAS000001  
Status: Terminated  
Agency Number: 0  
Region: 4  
Regulatory Measure ID: 444916  
Order Number: 97-03-DWQ  
Regulatory Measure Type: Enrollee  
Place ID: Not reported  
WDID: 4 19I024720  
Program Type: Industrial  
Adoption Date Of Regulatory Measure: Not reported  
Effective Date Of Regulatory Measure: 03/12/2014  
Expiration Date Of Regulatory Measure: Not reported  
Termination Date Of Regulatory Measure: 08/23/2017  
Discharge Name: Ryans Express Motorcoach  
Discharge Address: 19500 Mariner Avenue  
Discharge City: Torrance  
Discharge State: California

Map ID  
Direction  
Distance  
Elevation

MAP FINDINGS

Site

Database(s)

EDR ID Number  
EPA ID Number

**UNION CARBIDE CORP (Continued)**

**1000336411**

Discharge Zip:	90503
Received Date:	Not reported
Processed Date:	Not reported
Status:	Not reported
Status Date:	Not reported
Place Size:	Not reported
Place Size Unit:	Not reported
Contact:	Not reported
Contact Title:	Not reported
Contact Phone:	Not reported
Contact Phone Ext:	Not reported
Contact Email:	Not reported
Operator Name:	Not reported
Operator Address:	Not reported
Operator City:	Not reported
Operator State:	Not reported
Operator Zip:	Not reported
Operator Contact:	Not reported
Operator Contact Title:	Not reported
Operator Contact Phone:	Not reported
Operator Contact Phone Ext:	Not reported
Operator Contact Email:	Not reported
Operator Type:	Not reported
Developer:	Not reported
Developer Address:	Not reported
Developer City:	Not reported
Developer State:	Not reported
Developer Zip:	Not reported
Developer Contact:	Not reported
Developer Contact Title:	Not reported
Constype Linear Utility Ind:	Not reported
Emergency Phone:	Not reported
Emergency Phone Ext:	Not reported
Constype Above Ground Ind:	Not reported
Constype Below Ground Ind:	Not reported
Constype Cable Line Ind:	Not reported
Constype Comm Line Ind:	Not reported
Constype Commercial Ind:	Not reported
Constype Electrical Line Ind:	Not reported
Constype Gas Line Ind:	Not reported
Constype Industrial Ind:	Not reported
Constype Other Description:	Not reported
Constype Other Ind:	Not reported
Constype Recons Ind:	Not reported
Constype Residential Ind:	Not reported
Constype Transport Ind:	Not reported
Constype Utility Description:	Not reported
Constype Utility Ind:	Not reported
Constype Water Sewer Ind:	Not reported
Dir Discharge Uswater Ind:	Not reported
Receiving Water Name:	Not reported
Certifier:	Not reported
Certifier Title:	Not reported
Certification Date:	Not reported
Primary Sic:	Not reported
Secondary Sic:	Not reported
Tertiary Sic:	Not reported

Map ID  
Direction  
Distance  
Elevation

MAP FINDINGS

Site

Database(s)

EDR ID Number  
EPA ID Number

**UNION CARBIDE CORP (Continued)**

**1000336411**

Name: PRESTONE PRODUCTS CORPORATION  
Address: 19500 MARINER AVE  
City,State,Zip: TORRANCE, CA 90503  
Facility Status: Not reported  
NPDES Number: Not reported  
Region: Not reported  
Agency Number: Not reported  
Regulatory Measure ID: Not reported  
Place ID: Not reported  
Order Number: Not reported  
WDID: 4 19I023261  
Regulatory Measure Type: Industrial  
Program Type: Not reported  
Adoption Date Of Regulatory Measure: Not reported  
Effective Date Of Regulatory Measure: Not reported  
Termination Date Of Regulatory Measure: Not reported  
Expiration Date Of Regulatory Measure: Not reported  
Discharge Address: Not reported  
Discharge Name: Not reported  
Discharge City: Not reported  
Discharge State: Not reported  
Discharge Zip: Not reported  
Status: Terminated  
Status Date: 01/23/2015  
Operator Name: Prestone Products Corporation  
Operator Address: 69 Eagle Rd  
Operator City: Danbury  
Operator State: Connecticut  
Operator Zip: 06810

NPDES as of 03/2018:

NPDES Number: Not reported  
Status: Not reported  
Agency Number: Not reported  
Region: 4  
Regulatory Measure ID: 417528  
Order Number: Not reported  
Regulatory Measure Type: Industrial  
Place ID: Not reported  
WDID: 4 19I023261  
Program Type: Not reported  
Adoption Date Of Regulatory Measure: Not reported  
Effective Date Of Regulatory Measure: Not reported  
Expiration Date Of Regulatory Measure: Not reported  
Termination Date Of Regulatory Measure: 01/23/2015  
Discharge Name: Not reported  
Discharge Address: Not reported  
Discharge City: Not reported  
Discharge State: Not reported  
Discharge Zip: Not reported  
Received Date: 07/25/2011  
Processed Date: 07/25/2011  
Status: Terminated  
Status Date: 01/23/2015  
Place Size: 8.5  
Place Size Unit: Not reported  
Contact: Stephen Woodward  
Contact Title: Not reported

Map ID  
Direction  
Distance  
Elevation

MAP FINDINGS

Site

Database(s)

EDR ID Number  
EPA ID Number

**UNION CARBIDE CORP (Continued)**

**1000336411**

Contact Phone: 203-731-8125  
Contact Phone Ext: Not reported  
Contact Email: Not reported  
Operator Name: Prestone Products Corporation  
Operator Address: 69 Eagle Rd  
Operator City: Danbury  
Operator State: Connecticut  
Operator Zip: 06810  
Operator Contact: Stephen Woodward  
Operator Contact Title: Not reported  
Operator Contact Phone: 203-731-8125  
Operator Contact Phone Ext: Not reported  
Operator Contact Email: Not reported  
Operator Type: Private Business  
Developer: Not reported  
Developer Address: Not reported  
Developer City: Not reported  
Developer State: California  
Developer Zip: Not reported  
Developer Contact: Not reported  
Developer Contact Title: Not reported  
Constype Linear Utility Ind: Not reported  
Emergency Phone: Not reported  
Emergency Phone Ext: Not reported  
Constype Above Ground Ind: Not reported  
Constype Below Ground Ind: Not reported  
Constype Cable Line Ind: Not reported  
Constype Comm Line Ind: Not reported  
Constype Commercial Ind: Not reported  
Constype Electrical Line Ind: Not reported  
Constype Gas Line Ind: Not reported  
Constype Industrial Ind: Not reported  
Constype Other Description: Not reported  
Constype Other Ind: Not reported  
Constype Recons Ind: Not reported  
Constype Residential Ind: Not reported  
Constype Transport Ind: Not reported  
Constype Utility Description: Not reported  
Constype Utility Ind: Not reported  
Constype Water Sewer Ind: Not reported  
Dir Discharge Uswater Ind: N  
Receiving Water Name: dominguez Channel  
Certifier: Not reported  
Certifier Title: Not reported  
Certification Date: Not reported  
Primary Sic: 2899-Chemicals and Chemical Preparations, NEC  
Secondary Sic: Not reported  
Tertiary Sic: Not reported

Name: RYANS EXPRESS MOTORCOACH  
Address: 19500 MARINER AVENUE  
City,State,Zip: TORRANCE, CA 90503  
Facility Status: Terminated  
NPDES Number: CAS000001  
Region: 4  
Agency Number: 0

Map ID  
Direction  
Distance  
Elevation

MAP FINDINGS

Site

Database(s)

EDR ID Number  
EPA ID Number

**UNION CARBIDE CORP (Continued)**

**1000336411**

Regulatory Measure ID: 444916  
Place ID: Not reported  
Order Number: 97-03-DWQ  
WDID: 4 19I024720  
Regulatory Measure Type: Enrollee  
Program Type: Industrial  
Adoption Date Of Regulatory Measure: Not reported  
Effective Date Of Regulatory Measure: 03/12/2014  
Termination Date Of Regulatory Measure: 08/23/2017  
Expiration Date Of Regulatory Measure: Not reported  
Discharge Address: 19500 Mariner Avenue  
Discharge Name: Ryans Express Motorcoach  
Discharge City: Torrance  
Discharge State: California  
Discharge Zip: 90503  
Status: Not reported  
Status Date: Not reported  
Operator Name: Not reported  
Operator Address: Not reported  
Operator City: Not reported  
Operator State: Not reported  
Operator Zip: Not reported

NPDES as of 03/2018:

NPDES Number: Not reported  
Status: Not reported  
Agency Number: Not reported  
Region: 4  
Regulatory Measure ID: 444916  
Order Number: Not reported  
Regulatory Measure Type: Industrial  
Place ID: Not reported  
WDID: 4 19I024720  
Program Type: Not reported  
Adoption Date Of Regulatory Measure: Not reported  
Effective Date Of Regulatory Measure: Not reported  
Expiration Date Of Regulatory Measure: Not reported  
Termination Date Of Regulatory Measure: Not reported  
Discharge Name: Not reported  
Discharge Address: Not reported  
Discharge City: Not reported  
Discharge State: Not reported  
Discharge Zip: Not reported  
Received Date: 03/12/2014  
Processed Date: 03/12/2014  
Status: Active  
Status Date: 03/12/2014  
Place Size: 159250  
Place Size Unit: SqFt  
Contact: Hakan Yavuz  
Contact Title: Contact  
Contact Phone: 310-219-2960  
Contact Phone Ext: Not reported  
Contact Email: hyavuz@ryanstransportation.com  
Operator Name: Ryans Express Motorcoach  
Operator Address: 19500 Mariner Avenue  
Operator City: Torrance  
Operator State: California

Map ID  
Direction  
Distance  
Elevation

MAP FINDINGS

Site

Database(s)

EDR ID Number  
EPA ID Number

**UNION CARBIDE CORP (Continued)**

**1000336411**

Operator Zip: 90503  
Operator Contact: Hakan Yavuz  
Operator Contact Title: Not reported  
Operator Contact Phone: 310-219-2960  
Operator Contact Phone Ext: Not reported  
Operator Contact Email: hyavuz@ryanstransportation.com  
Operator Type: Private Business  
Developer: Not reported  
Developer Address: Not reported  
Developer City: Not reported  
Developer State: California  
Developer Zip: Not reported  
Developer Contact: Not reported  
Developer Contact Title: Not reported  
Constype Linear Utility Ind: Not reported  
Emergency Phone: Not reported  
Emergency Phone Ext: Not reported  
Constype Above Ground Ind: Not reported  
Constype Below Ground Ind: Not reported  
Constype Cable Line Ind: Not reported  
Constype Comm Line Ind: Not reported  
Constype Commercial Ind: Not reported  
Constype Electrical Line Ind: Not reported  
Constype Gas Line Ind: Not reported  
Constype Industrial Ind: Not reported  
Constype Other Description: Not reported  
Constype Other Ind: Not reported  
Constype Recons Ind: Not reported  
Constype Residential Ind: Not reported  
Constype Transport Ind: Not reported  
Constype Utility Description: Not reported  
Constype Utility Ind: Not reported  
Constype Water Sewer Ind: Not reported  
Dir Discharge Uswater Ind: N  
Receiving Water Name: Torrance Carson Channel  
Certifier: William Bartlett  
Certifier Title: Director of Safety and Risk Management  
Certification Date: 23-APR-15  
Primary Sic: 4141-Local Bus Charter Service  
Secondary Sic: Not reported  
Tertiary Sic: Not reported  
  
NPDES Number: CAS000001  
Status: Terminated  
Agency Number: 0  
Region: 4  
Regulatory Measure ID: 444916  
Order Number: 97-03-DWQ  
Regulatory Measure Type: Enrollee  
Place ID: Not reported  
WDID: 4 19I024720  
Program Type: Industrial  
Adoption Date Of Regulatory Measure: Not reported  
Effective Date Of Regulatory Measure: 03/12/2014  
Expiration Date Of Regulatory Measure: Not reported  
Termination Date Of Regulatory Measure: 08/23/2017  
Discharge Name: Ryans Express Motorcoach



Map ID  
Direction  
Distance  
Elevation

MAP FINDINGS

Site

Database(s)

EDR ID Number  
EPA ID Number

**UNION CARBIDE CORP (Continued)**

**1000336411**

Discharge Address:	19500 Mariner Avenue
Discharge City:	Torrance
Discharge State:	California
Discharge Zip:	90503
Received Date:	Not reported
Processed Date:	Not reported
Status:	Not reported
Status Date:	Not reported
Place Size:	Not reported
Place Size Unit:	Not reported
Contact:	Not reported
Contact Title:	Not reported
Contact Phone:	Not reported
Contact Phone Ext:	Not reported
Contact Email:	Not reported
Operator Name:	Not reported
Operator Address:	Not reported
Operator City:	Not reported
Operator State:	Not reported
Operator Zip:	Not reported
Operator Contact:	Not reported
Operator Contact Title:	Not reported
Operator Contact Phone:	Not reported
Operator Contact Phone Ext:	Not reported
Operator Contact Email:	Not reported
Operator Type:	Not reported
Developer:	Not reported
Developer Address:	Not reported
Developer City:	Not reported
Developer State:	Not reported
Developer Zip:	Not reported
Developer Contact:	Not reported
Developer Contact Title:	Not reported
Constype Linear Utility Ind:	Not reported
Emergency Phone:	Not reported
Emergency Phone Ext:	Not reported
Constype Above Ground Ind:	Not reported
Constype Below Ground Ind:	Not reported
Constype Cable Line Ind:	Not reported
Constype Comm Line Ind:	Not reported
Constype Commercial Ind:	Not reported
Constype Electrical Line Ind:	Not reported
Constype Gas Line Ind:	Not reported
Constype Industrial Ind:	Not reported
Constype Other Description:	Not reported
Constype Other Ind:	Not reported
Constype Recons Ind:	Not reported
Constype Residential Ind:	Not reported
Constype Transport Ind:	Not reported
Constype Utility Description:	Not reported
Constype Utility Ind:	Not reported
Constype Water Sewer Ind:	Not reported
Dir Discharge Uswater Ind:	Not reported
Receiving Water Name:	Not reported
Certifier:	Not reported
Certifier Title:	Not reported
Certification Date:	Not reported

Map ID  
Direction  
Distance  
Elevation

MAP FINDINGS

Site

Database(s)

EDR ID Number  
EPA ID Number

**UNION CARBIDE CORP (Continued)**

**1000336411**

Primary Sic: Not reported  
Secondary Sic: Not reported  
Tertiary Sic: Not reported

Name: SILVERADO STAGES  
Address: 19500 MARINER AVENUE  
City,State,Zip: TORRANCE, CA 90503  
Facility Status: Not reported  
NPDES Number: Not reported  
Region: Not reported  
Agency Number: Not reported  
Regulatory Measure ID: Not reported  
Place ID: Not reported  
Order Number: Not reported  
WDID: 4 19I027273  
Regulatory Measure Type: Industrial  
Program Type: Not reported  
Adoption Date Of Regulatory Measure: Not reported  
Effective Date Of Regulatory Measure: Not reported  
Termination Date Of Regulatory Measure: Not reported  
Expiration Date Of Regulatory Measure: Not reported  
Discharge Address: Not reported  
Discharge Name: Not reported  
Discharge City: Not reported  
Discharge State: Not reported  
Discharge Zip: Not reported  
Status: Terminated  
Status Date: 10/14/2019  
Operator Name: Silverado Stages  
Operator Address: 19500 Mariner Avenue  
Operator City: Torrance  
Operator State: California  
Operator Zip: 90503

NPDES as of 03/2018:

NPDES Number: Not reported  
Status: Not reported  
Agency Number: Not reported  
Region: 4  
Regulatory Measure ID: 487434  
Order Number: Not reported  
Regulatory Measure Type: Industrial  
Place ID: Not reported  
WDID: 4 19I027273  
Program Type: Not reported  
Adoption Date Of Regulatory Measure: Not reported  
Effective Date Of Regulatory Measure: Not reported  
Expiration Date Of Regulatory Measure: Not reported  
Termination Date Of Regulatory Measure: Not reported  
Discharge Name: Not reported  
Discharge Address: Not reported  
Discharge City: Not reported  
Discharge State: Not reported  
Discharge Zip: Not reported  
Received Date: 06/29/2017  
Processed Date: 07/25/2017  
Status: Active

Map ID  
Direction  
Distance  
Elevation

MAP FINDINGS

Site

Database(s)

EDR ID Number  
EPA ID Number

**UNION CARBIDE CORP (Continued)**

**1000336411**

Status Date: 07/25/2017  
Place Size: 159250  
Place Size Unit: SqFt  
Contact: Aaron Langmayer  
Contact Title: Director Bus & Truck Service  
Contact Phone: 818-995-8095  
Contact Phone Ext: Not reported  
Contact Email: alangmayer@busandtruckservice.com  
Operator Name: Silverado Stages  
Operator Address: 19500 Mariner Way  
Operator City: Torrance  
Operator State: California  
Operator Zip: 90505  
Operator Contact: Aaron Langmayer  
Operator Contact Title: Director Bus & Truck Service  
Operator Contact Phone: 818-995-8095  
Operator Contact Phone Ext: Not reported  
Operator Contact Email: alangmayer@busandtruckservice.com  
Operator Type: Private Business  
Developer: Not reported  
Developer Address: Not reported  
Developer City: Not reported  
Developer State: California  
Developer Zip: Not reported  
Developer Contact: Not reported  
Developer Contact Title: Not reported  
Constype Linear Utility Ind: Not reported  
Emergency Phone: Not reported  
Emergency Phone Ext: Not reported  
Constype Above Ground Ind: Not reported  
Constype Below Ground Ind: Not reported  
Constype Cable Line Ind: Not reported  
Constype Comm Line Ind: Not reported  
Constype Commercial Ind: Not reported  
Constype Electrical Line Ind: Not reported  
Constype Gas Line Ind: Not reported  
Constype Industrial Ind: Not reported  
Constype Other Description: Not reported  
Constype Other Ind: Not reported  
Constype Recons Ind: Not reported  
Constype Residential Ind: Not reported  
Constype Transport Ind: Not reported  
Constype Utility Description: Not reported  
Constype Utility Ind: Not reported  
Constype Water Sewer Ind: Not reported  
Dir Discharge Uswater Ind: N  
Receiving Water Name: Torrance Carson Channel  
Certifier: Aaron Langmayer  
Certifier Title: Director Bus and Truck Service  
Certification Date: 29-JUN-17  
Primary Sic: 4141-Local Bus Charter Service  
Secondary Sic: Not reported  
Tertiary Sic: Not reported  
  
NPDES Number: CAS000001  
Status: Active  
Agency Number: 0

Map ID  
Direction  
Distance  
Elevation

MAP FINDINGS

Site

Database(s)

EDR ID Number  
EPA ID Number

**UNION CARBIDE CORP (Continued)**

**1000336411**

Region:	4
Regulatory Measure ID:	487434
Order Number:	97-03-DWQ
Regulatory Measure Type:	Enrollee
Place ID:	Not reported
WDID:	4 191027273
Program Type:	Industrial
Adoption Date Of Regulatory Measure:	Not reported
Effective Date Of Regulatory Measure:	07/25/2017
Expiration Date Of Regulatory Measure:	Not reported
Termination Date Of Regulatory Measure:	Not reported
Discharge Name:	Silverado Stages
Discharge Address:	19500 Mariner Way
Discharge City:	Torrance
Discharge State:	California
Discharge Zip:	90505
Received Date:	Not reported
Processed Date:	Not reported
Status:	Not reported
Status Date:	Not reported
Place Size:	Not reported
Place Size Unit:	Not reported
Contact:	Not reported
Contact Title:	Not reported
Contact Phone:	Not reported
Contact Phone Ext:	Not reported
Contact Email:	Not reported
Operator Name:	Not reported
Operator Address:	Not reported
Operator City:	Not reported
Operator State:	Not reported
Operator Zip:	Not reported
Operator Contact:	Not reported
Operator Contact Title:	Not reported
Operator Contact Phone:	Not reported
Operator Contact Phone Ext:	Not reported
Operator Contact Email:	Not reported
Operator Type:	Not reported
Developer:	Not reported
Developer Address:	Not reported
Developer City:	Not reported
Developer State:	Not reported
Developer Zip:	Not reported
Developer Contact:	Not reported
Developer Contact Title:	Not reported
Constype Linear Utility Ind:	Not reported
Emergency Phone:	Not reported
Emergency Phone Ext:	Not reported
Constype Above Ground Ind:	Not reported
Constype Below Ground Ind:	Not reported
Constype Cable Line Ind:	Not reported
Constype Comm Line Ind:	Not reported
Constype Commercial Ind:	Not reported
Constype Electrical Line Ind:	Not reported
Constype Gas Line Ind:	Not reported
Constype Industrial Ind:	Not reported
Constype Other Description:	Not reported

Map ID  
Direction  
Distance  
Elevation

MAP FINDINGS

Site

Database(s)

EDR ID Number  
EPA ID Number

**UNION CARBIDE CORP (Continued)**

**1000336411**

Constype Other Ind: Not reported  
Constype Recons Ind: Not reported  
Constype Residential Ind: Not reported  
Constype Transport Ind: Not reported  
Constype Utility Description: Not reported  
Constype Utility Ind: Not reported  
Constype Water Sewer Ind: Not reported  
Dir Discharge Uswater Ind: Not reported  
Receiving Water Name: Not reported  
Certifier: Not reported  
Certifier Title: Not reported  
Certification Date: Not reported  
Primary Sic: Not reported  
Secondary Sic: Not reported  
Tertiary Sic: Not reported

Name: SILVERADO STAGES  
Address: 19500 MARINER AVENUE  
City,State,Zip: TORRANCE, CA 90503  
Facility Status: Terminated  
NPDES Number: CAS000001  
Region: 4  
Agency Number: 0  
Regulatory Measure ID: 487434  
Place ID: Not reported  
Order Number: 97-03-DWQ  
WDID: 4 19I027273  
Regulatory Measure Type: Enrollee  
Program Type: Industrial  
Adoption Date Of Regulatory Measure: Not reported  
Effective Date Of Regulatory Measure: 07/25/2017  
Termination Date Of Regulatory Measure: 10/14/2019  
Expiration Date Of Regulatory Measure: Not reported  
Discharge Address: 19500 Mariner Avenue  
Discharge Name: Silverado Stages  
Discharge City: Torrance  
Discharge State: California  
Discharge Zip: 90503  
Status: Not reported  
Status Date: Not reported  
Operator Name: Not reported  
Operator Address: Not reported  
Operator City: Not reported  
Operator State: Not reported  
Operator Zip: Not reported

NPDES as of 03/2018:

NPDES Number: Not reported  
Status: Not reported  
Agency Number: Not reported  
Region: 4  
Regulatory Measure ID: 487434  
Order Number: Not reported  
Regulatory Measure Type: Industrial  
Place ID: Not reported  
WDID: 4 19I027273  
Program Type: Not reported

Map ID  
Direction  
Distance  
Elevation

MAP FINDINGS

Site

Database(s)

EDR ID Number  
EPA ID Number

**UNION CARBIDE CORP (Continued)**

**1000336411**

Adoption Date Of Regulatory Measure: Not reported  
Effective Date Of Regulatory Measure: Not reported  
Expiration Date Of Regulatory Measure: Not reported  
Termination Date Of Regulatory Measure: Not reported  
Discharge Name: Not reported  
Discharge Address: Not reported  
Discharge City: Not reported  
Discharge State: Not reported  
Discharge Zip: Not reported  
Received Date: 06/29/2017  
Processed Date: 07/25/2017  
Status: Active  
Status Date: 07/25/2017  
Place Size: 159250  
Place Size Unit: SqFt  
Contact: Aaron Langmayer  
Contact Title: Director Bus & Truck Service  
Contact Phone: 818-995-8095  
Contact Phone Ext: Not reported  
Contact Email: alangmayer@busandtruckservice.com  
Operator Name: Silverado Stages  
Operator Address: 19500 Mariner Way  
Operator City: Torrance  
Operator State: California  
Operator Zip: 90505  
Operator Contact: Aaron Langmayer  
Operator Contact Title: Director Bus & Truck Service  
Operator Contact Phone: 818-995-8095  
Operator Contact Phone Ext: Not reported  
Operator Contact Email: alangmayer@busandtruckservice.com  
Operator Type: Private Business  
Developer: Not reported  
Developer Address: Not reported  
Developer City: Not reported  
Developer State: California  
Developer Zip: Not reported  
Developer Contact: Not reported  
Developer Contact Title: Not reported  
Constype Linear Utility Ind: Not reported  
Emergency Phone: Not reported  
Emergency Phone Ext: Not reported  
Constype Above Ground Ind: Not reported  
Constype Below Ground Ind: Not reported  
Constype Cable Line Ind: Not reported  
Constype Comm Line Ind: Not reported  
Constype Commercial Ind: Not reported  
Constype Electrical Line Ind: Not reported  
Constype Gas Line Ind: Not reported  
Constype Industrial Ind: Not reported  
Constype Other Description: Not reported  
Constype Other Ind: Not reported  
Constype Recons Ind: Not reported  
Constype Residential Ind: Not reported  
Constype Transport Ind: Not reported  
Constype Utility Description: Not reported  
Constype Utility Ind: Not reported  
Constype Water Sewer Ind: Not reported

Map ID  
Direction  
Distance  
Elevation

MAP FINDINGS

Site

Database(s)

EDR ID Number  
EPA ID Number

**UNION CARBIDE CORP (Continued)**

**1000336411**

Dir Discharge Uswater Ind: N  
Receiving Water Name: Torrance Carson Channel  
Certifier: Aaron Langmayer  
Certifier Title: Director Bus and Truck Service  
Certification Date: 29-JUN-17  
Primary Sic: 4141-Local Bus Charter Service  
Secondary Sic: Not reported  
Tertiary Sic: Not reported  
  
NPDES Number: CAS000001  
Status: Active  
Agency Number: 0  
Region: 4  
Regulatory Measure ID: 487434  
Order Number: 97-03-DWQ  
Regulatory Measure Type: Enrollee  
Place ID: Not reported  
WDID: 4 19I027273  
Program Type: Industrial  
Adoption Date Of Regulatory Measure: Not reported  
Effective Date Of Regulatory Measure: 07/25/2017  
Expiration Date Of Regulatory Measure: Not reported  
Termination Date Of Regulatory Measure: Not reported  
Discharge Name: Silverado Stages  
Discharge Address: 19500 Mariner Way  
Discharge City: Torrance  
Discharge State: California  
Discharge Zip: 90505  
Received Date: Not reported  
Processed Date: Not reported  
Status: Not reported  
Status Date: Not reported  
Place Size: Not reported  
Place Size Unit: Not reported  
Contact: Not reported  
Contact Title: Not reported  
Contact Phone: Not reported  
Contact Phone Ext: Not reported  
Contact Email: Not reported  
Operator Name: Not reported  
Operator Address: Not reported  
Operator City: Not reported  
Operator State: Not reported  
Operator Zip: Not reported  
Operator Contact: Not reported  
Operator Contact Title: Not reported  
Operator Contact Phone: Not reported  
Operator Contact Phone Ext: Not reported  
Operator Contact Email: Not reported  
Operator Type: Not reported  
Developer: Not reported  
Developer Address: Not reported  
Developer City: Not reported  
Developer State: Not reported  
Developer Zip: Not reported  
Developer Contact: Not reported  
Developer Contact Title: Not reported

Map ID  
Direction  
Distance  
Elevation

MAP FINDINGS

Site

Database(s)

EDR ID Number  
EPA ID Number

**UNION CARBIDE CORP (Continued)**

**1000336411**

Constype Linear Utility Ind:	Not reported
Emergency Phone:	Not reported
Emergency Phone Ext:	Not reported
Constype Above Ground Ind:	Not reported
Constype Below Ground Ind:	Not reported
Constype Cable Line Ind:	Not reported
Constype Comm Line Ind:	Not reported
Constype Commercial Ind:	Not reported
Constype Electrical Line Ind:	Not reported
Constype Gas Line Ind:	Not reported
Constype Industrial Ind:	Not reported
Constype Other Description:	Not reported
Constype Other Ind:	Not reported
Constype Recons Ind:	Not reported
Constype Residential Ind:	Not reported
Constype Transport Ind:	Not reported
Constype Utility Description:	Not reported
Constype Utility Ind:	Not reported
Constype Water Sewer Ind:	Not reported
Dir Discharge Uswater Ind:	Not reported
Receiving Water Name:	Not reported
Certifier:	Not reported
Certifier Title:	Not reported
Certification Date:	Not reported
Primary Sic:	Not reported
Secondary Sic:	Not reported
Tertiary Sic:	Not reported

**WDS:**

Name:	PRESTONE PROD CORP
Address:	19500 Mariner Ave
City:	TORRANCE
Facility ID:	4 19I011153
Facility Type:	Industrial - Facility that treats and/or disposes of liquid or semisolid wastes from any servicing, producing, manufacturing or processing operation of whatever nature, including mining, gravel washing, geothermal operations, air conditioning, ship building and repairing, oil production, storage and disposal operations, water pumping.
Facility Status:	Active - Any facility with a continuous or seasonal discharge that is under Waste Discharge Requirements.
NPDES Number:	CAS000001 The 1st 2 characters designate the state. The remaining 7 are assigned by the Regional Board
Subregion:	4
Facility Telephone:	3103706686
Facility Contact:	HARGE KENNETH R
Agency Name:	PRESTONE PROD CORP
Agency Address:	19500 Mariner Ave
Agency City,St,Zip:	Torrance 905031644
Agency Contact:	DRUEEN EUGENE E
Agency Telephone:	3102145291
Agency Type:	Private
SIC Code:	0
SIC Code 2:	Not reported
Primary Waste Type:	Not reported
Primary Waste:	Not reported



Map ID  
Direction  
Distance  
Elevation

MAP FINDINGS

Site

Database(s)

EDR ID Number  
EPA ID Number

**UNION CARBIDE CORP (Continued)**

**1000336411**

Waste Type2: Not reported  
Waste2: Not reported  
Primary Waste Type: Not reported  
Secondary Waste: Not reported  
Secondary Waste Type: Not reported  
Design Flow: 0  
Baseline Flow: 0  
Reclamation: Not reported  
POTW: Not reported  
Treat To Water: Minor Threat to Water Quality. A violation of a regional board order should cause a relatively minor impairment of beneficial uses compared to a major or minor threat. Not: All nurds without a TTWQ will be considered a minor threat to water quality unless coded at a higher Level. A Zero (0) may be used to code those NURDS that are found to represent no threat to water quality.  
Complexity: Category C - Facilities having no waste treatment systems, such as cooling water dischargers or those who must comply through best management practices, facilities with passive waste treatment and disposal systems, such as septic systems with subsurface disposal, or dischargers having waste storage systems with land disposal such as dairy waste ponds.

**CIWQS:**

Name: UNION CARBIDE  
Address: 19500 MARINER AVE  
City,State,Zip: TORRANCE, CA 90503  
Agency: Union Carbide Corp  
Agency Address: 19206 Hawthorne Blvd, Torrance, CA 90503  
Place/Project Type: Industrial - Chemicals and Allied Products, NEC  
SIC/NAICS: 5169  
Region: 4  
Program: INDSTW  
Regulatory Measure Status: Terminated  
Regulatory Measure Type: Storm water industrial  
Order Number: 2014-0057-DWQ  
WDID: 4 19I017256  
NPDES Number: CAS000001  
Adoption Date: Not reported  
Effective Date: 05/15/2002  
Termination Date: 08/17/2012  
Expiration/Review Date: Not reported  
Design Flow: Not reported  
Major/Minor: Not reported  
Complexity: Not reported  
TTWQ: Not reported  
Enforcement Actions within 5 years: 0  
Violations within 5 years: 0  
Latitude: 33.85341  
Longitude: -118.35058

Name: SILVERADO STAGES  
Address: 19500 MARINER AVENUE  
City,State,Zip: TORRANCE, CA 90503  
Agency: Silverado Stages  
Agency Address: 19500 Mariner Avenue, Torrance, CA 90503  
Place/Project Type: Industrial - Local Bus Charter Service  
SIC/NAICS: 4141

Map ID  
Direction  
Distance  
Elevation

MAP FINDINGS

Site

Database(s)

EDR ID Number  
EPA ID Number

**UNION CARBIDE CORP (Continued)**

**1000336411**

Region: 4  
Program: INDSTW  
Regulatory Measure Status: Terminated  
Regulatory Measure Type: Storm water industrial  
Order Number: 2014-0057-DWQ  
WDID: 4 19I027273  
NPDES Number: CAS000001  
Adoption Date: Not reported  
Effective Date: 07/25/2017  
Termination Date: 10/14/2019  
Expiration/Review Date: Not reported  
Design Flow: Not reported  
Major/Minor: Not reported  
Complexity: Not reported  
TTWQ: Not reported  
Enforcement Actions within 5 years: 1  
Violations within 5 years: 1  
Latitude: 33.85374  
Longitude: -118.35083

Name: PRESTONE PROD CORP  
Address: 19500 MARINER AVE  
City,State,Zip: TORRANCE, CA 90503  
Agency: Prestone Product Corp  
Agency Address: 19500 Mariner Ave, Torrance, CA 90503  
Place/Project Type: Industrial - Chemicals and Chemical Preparations, NEC  
SIC/NAICS: 2899  
Region: 4  
Program: INDSTW  
Regulatory Measure Status: Active  
Regulatory Measure Type: Storm water industrial  
Order Number: 2014-0057-DWQ  
WDID: 4 19I011153  
NPDES Number: CAS000001  
Adoption Date: Not reported  
Effective Date: 09/14/1994  
Termination Date: Not reported  
Expiration/Review Date: Not reported  
Design Flow: Not reported  
Major/Minor: Not reported  
Complexity: Not reported  
TTWQ: Not reported  
Enforcement Actions within 5 years: 0  
Violations within 5 years: 0  
Latitude: 33.85341  
Longitude: -118.35058

Name: RYANS EXPRESS MOTORCOACH  
Address: 19500 MARINER AVENUE  
City,State,Zip: TORRANCE, CA 90503  
Agency: Ryans Express Motorcoach  
Agency Address: 19500 Mariner Avenue, Torrance, CA 90503  
Place/Project Type: Industrial - Local Bus Charter Service  
SIC/NAICS: 4141  
Region: 4  
Program: INDSTW  
Regulatory Measure Status: Terminated

Map ID  
Direction  
Distance  
Elevation

MAP FINDINGS

Site

Database(s)

EDR ID Number  
EPA ID Number

**UNION CARBIDE CORP (Continued)**

**1000336411**

Regulatory Measure Type: Storm water industrial  
Order Number: 2014-0057-DWQ  
WDID: 4 19I024720  
NPDES Number: CAS000001  
Adoption Date: Not reported  
Effective Date: 03/12/2014  
Termination Date: 08/23/2017  
Expiration/Review Date: Not reported  
Design Flow: Not reported  
Major/Minor: Not reported  
Complexity: Not reported  
TTWQ: Not reported  
Enforcement Actions within 5 years: 0  
Violations within 5 years: 0  
Latitude: 33.85372  
Longitude: -118.35082

**CERS:**

Name: PRESTONE PRODUCTS CORPORATION  
Address: 19500 MARINER AVENUE  
City,State,Zip: TORRANCE, CA 90503  
Site ID: 58736  
CERS ID: 90503FRSTB19500  
CERS Description: Toxic Release Inventory

**Affiliation:**

Affiliation Type Desc: Parent Company  
Entity Name: KIK CUSTOM PRODUCTS  
Entity Title: Not reported  
Affiliation Address: 19500 MARINER AVE  
Affiliation City: TORRANCE  
Affiliation State: CA  
Affiliation Country: Not reported  
Affiliation Zip: 90503  
Affiliation Phone: Not reported

Affiliation Type Desc: Public Contact  
Entity Name: KATIE SEHN  
Entity Title: Not reported  
Affiliation Address: 19500 MARINER AVE  
Affiliation City: TORRANCE  
Affiliation State: CA  
Affiliation Country: Not reported  
Affiliation Zip: 90503  
Affiliation Phone: 5625076942

Affiliation Type Desc: Company Official  
Entity Name: Raymond Yu  
Entity Title: Plant Manager  
Affiliation Address: 19500 MARINER AVE  
Affiliation City: TORRANCE  
Affiliation State: CA  
Affiliation Country: Not reported  
Affiliation Zip: 90503  
Affiliation Phone: Not reported

Affiliation Type Desc: Technical Contact

Map ID  
Direction  
Distance  
Elevation

MAP FINDINGS

Site

Database(s)

EDR ID Number  
EPA ID Number

**UNION CARBIDE CORP (Continued)**

**1000336411**

Entity Name: KATIE SEHN  
Entity Title: Not reported  
Affiliation Address: 19500 MARINER AVE  
Affiliation City: TORRANCE  
Affiliation State: CA  
Affiliation Country: Not reported  
Affiliation Zip: 90503  
Affiliation Phone: 5625076942

Name: PRESTONE PRODUCTS CORP.  
Address: 19500 MARINER AVE # B  
City,State,Zip: TORRANCE, CA 90503  
Site ID: 58735  
CERS ID: 10116967  
CERS Description: Chemical Storage Facilities

Evaluation:  
Eval General Type: Compliance Evaluation Inspection  
Eval Date: 06-25-2019  
Violations Found: No  
Eval Type: Routine done by local agency  
Eval Notes: Consent given by Atom Love  
Eval Division: Torrance Fire Department  
Eval Program: HMRRP  
Eval Source: CERS

Eval General Type: Compliance Evaluation Inspection  
Eval Date: 10-17-2018  
Violations Found: No  
Eval Type: Routine done by local agency  
Eval Notes: Consent given by Dale  
Eval Division: Torrance Fire Department  
Eval Program: HMRRP  
Eval Source: CERS

Eval General Type: Compliance Evaluation Inspection  
Eval Date: 11-18-2013  
Violations Found: No  
Eval Type: Routine done by local agency  
Eval Notes: Complies with the three elements of CERS. Reported and accepted  
2/22/2013 and 03/27/2013  
Eval Division: Torrance Fire Department  
Eval Program: HMRRP  
Eval Source: CERS

Eval General Type: Compliance Evaluation Inspection  
Eval Date: 12-16-2010  
Violations Found: No  
Eval Type: Routine done by local agency  
Eval Notes: Not reported  
Eval Division: Torrance Fire Department  
Eval Program: HMRRP  
Eval Source: CERS

Eval General Type: Compliance Evaluation Inspection  
Eval Date: 08-11-2017  
Violations Found: No

Map ID  
Direction  
Distance  
Elevation

MAP FINDINGS

Site

Database(s)

EDR ID Number  
EPA ID Number

**UNION CARBIDE CORP (Continued)**

**1000336411**

Eval Type: Routine done by local agency  
Eval Notes: Not reported  
Eval Division: Torrance Fire Department  
Eval Program: HMRRP  
Eval Source: CERS

Eval General Type: Compliance Evaluation Inspection  
Eval Date: 11-08-2011  
Violations Found: No  
Eval Type: Routine done by local agency  
Eval Notes: Not reported  
Eval Division: Torrance Fire Department  
Eval Program: HMRRP  
Eval Source: CERS

Eval General Type: Compliance Evaluation Inspection  
Eval Date: 11-25-2013  
Violations Found: No  
Eval Type: Routine done by local agency  
Eval Notes: test  
Eval Division: Torrance Fire Department  
Eval Program: HMRRP  
Eval Source: CERS

Eval General Type: Compliance Evaluation Inspection  
Eval Date: 01-12-2016  
Violations Found: No  
Eval Type: Routine done by local agency  
Eval Notes: Raymond Yu, Plant Manager  
Eval Division: Los Angeles County Fire Department  
Eval Program: HW  
Eval Source: CERS

**Affiliation:**

Affiliation Type Desc: Environmental Contact  
Entity Name: Katie Sehn  
Entity Title: Not reported  
Affiliation Address: 19500 MARINER AVE # B  
Affiliation City: Torrance  
Affiliation State: CA  
Affiliation Country: Not reported  
Affiliation Zip: 90503  
Affiliation Phone: Not reported

Affiliation Type Desc: Property Owner  
Entity Name: raymond yu  
Entity Title: Not reported  
Affiliation Address: 19500 Mariner Avenue  
Affiliation City: Torrance  
Affiliation State: CA  
Affiliation Country: United States  
Affiliation Zip: 90503  
Affiliation Phone: (310) 421-3621

Affiliation Type Desc: Document Preparer  
Entity Name: Seth Schramm  
Entity Title: Not reported

Map ID  
Direction  
Distance  
Elevation

MAP FINDINGS

Site

Database(s)

EDR ID Number  
EPA ID Number

**UNION CARBIDE CORP (Continued)**

1000336411

Affiliation Address: Not reported  
Affiliation City: Not reported  
Affiliation State: Not reported  
Affiliation Country: Not reported  
Affiliation Zip: Not reported  
Affiliation Phone: Not reported

Affiliation Type Desc: Facility Mailing Address  
Entity Name: Mailing Address  
Entity Title: Not reported  
Affiliation Address: 19500 MARINER AVE  
Affiliation City: TORRANCE  
Affiliation State: CA  
Affiliation Country: Not reported  
Affiliation Zip: 90503  
Affiliation Phone: Not reported

Affiliation Type Desc: Operator  
Entity Name: Raymond Yu  
Entity Title: Not reported  
Affiliation Address: Not reported  
Affiliation City: Not reported  
Affiliation State: Not reported  
Affiliation Country: Not reported  
Affiliation Zip: Not reported  
Affiliation Phone: (310) 421-3621

Affiliation Type Desc: Parent Corporation  
Entity Name: PRESTONE PRODUCTS CORP  
Entity Title: Not reported  
Affiliation Address: Not reported  
Affiliation City: Not reported  
Affiliation State: Not reported  
Affiliation Country: Not reported  
Affiliation Zip: Not reported  
Affiliation Phone: Not reported

Affiliation Type Desc: Identification Signer  
Entity Name: Raymond Yu  
Entity Title: Plant Manager  
Affiliation Address: Not reported  
Affiliation City: Not reported  
Affiliation State: Not reported  
Affiliation Country: Not reported  
Affiliation Zip: Not reported  
Affiliation Phone: Not reported

Affiliation Type Desc: CUPA District  
Entity Name: Los Angeles County Fire  
Entity Title: Not reported  
Affiliation Address: 5825 Rickenbacker Road  
Affiliation City: Commerce  
Affiliation State: CA  
Affiliation Country: Not reported  
Affiliation Zip: 90040-3027  
Affiliation Phone: (323) 890-4045

Map ID  
Direction  
Distance  
Elevation

MAP FINDINGS

Site

Database(s)

EDR ID Number  
EPA ID Number

**UNION CARBIDE CORP (Continued)**

**1000336411**

Affiliation Type Desc: Legal Owner  
Entity Name: PRESTONE PRODUCTS CORP  
Entity Title: Not reported  
Affiliation Address: 19500 MARINER AVE  
Affiliation City: TORRANCE  
Affiliation State: CA  
Affiliation Country: United States  
Affiliation Zip: 90503  
Affiliation Phone: (310) 421-3621

Name: PRESTONE PROD CORP  
Address: 19500 MARINER AVE  
City,State,Zip: TORRANCE, CA 90503  
Site ID: 539936  
CERS ID: 250876  
CERS Description: Industrial Facility Storm Water

Violations:  
Site ID: 539936  
Site Name: Prestone Prod Corp  
Violation Date: 07-01-2010  
Citation: 2014-0057-DWQ - Industrial General Permit  
Violation Description: SW - Late Report  
Violation Notes: Outstanding 2010-2011 AR  
Violation Division: Water Boards  
Violation Program: INDSTW  
Violation Source: SMARTS

Evaluation:  
Eval General Type: Compliance Evaluation Inspection  
Eval Date: 03-07-2012  
Violations Found: No  
Eval Type: Industrial Storm Water Compliance Evaluation  
Eval Notes: The company changed his name from Prestone - Honeywell Product Corp to Prestone Product Corp. The consultant by mistake filed and NOT for the site. After an inspection and meeting with Ms. Nadia Magee, (310) 200-2006, Environmental Compliance staff of Prestone Product, it was clarified the confusion about the NOT request. She requested to decline the request. SWPPP and SMR documents were reviewed at the site. The company is in compliance with General Industrial Storm Water Permit Requirements.  
Eval Division: Water Boards  
Eval Program: INDSTW  
Eval Source: SMARTS

Enforcement Action:  
Site ID: 539936  
Site Name: Prestone Prod Corp  
Site Address: 19500 MARINER AVE  
Site City: TORRANCE  
Site Zip: 90503  
Enf Action Date: 08-10-2012  
Enf Action Type: Industrial Storm Water Enforcement  
Enf Action Description: Industrial Storm Water Enforcement  
Enf Action Notes: Submitted AR 2010-2011 03/08/2013  
Enf Action Division: Water Boards

Map ID  
Direction  
Distance  
Elevation

MAP FINDINGS

Site

Database(s)

EDR ID Number  
EPA ID Number

**UNION CARBIDE CORP (Continued)**

**1000336411**

Enf Action Program: INDSTW  
Enf Action Source: SMARTS

Affiliation:

Affiliation Type Desc: Owner/Operator  
Entity Name: Prestone Product Corp  
Entity Title: Operator  
Affiliation Address: 19500 Mariner Ave  
Affiliation City: Torrance  
Affiliation State: CA  
Affiliation Country: Not reported  
Affiliation Zip: 90503  
Affiliation Phone: Not reported

Name: ARKEMA COATING RESINS TERMINAL  
Address: 19500 MARINER AVE  
City,State,Zip: TORRANCE, CA 90503  
Site ID: 93298  
CERS ID: 90503NNCRB19500  
CERS Description: Toxic Release Inventory

Affiliation:

Affiliation Type Desc: Technical Contact  
Entity Name: Eric Sramek  
Entity Title: Not reported  
Affiliation Address: 19206 HAWTHORNE BLVD  
Affiliation City: TORRANCE  
Affiliation State: CA  
Affiliation Country: Not reported  
Affiliation Zip: 90503  
Affiliation Phone: 3102145336

Affiliation Type Desc: Company Official  
Entity Name: Charles Pages  
Entity Title: Plant Manager  
Affiliation Address: 19206 HAWTHORNE BLVD  
Affiliation City: TORRANCE  
Affiliation State: CA  
Affiliation Country: Not reported  
Affiliation Zip: 90503  
Affiliation Phone: Not reported

Affiliation Type Desc: Parent Company  
Entity Name: ARKEMA DELAWARE INC  
Entity Title: Not reported  
Affiliation Address: 19206 HAWTHORNE BLVD  
Affiliation City: TORRANCE  
Affiliation State: CA  
Affiliation Country: Not reported  
Affiliation Zip: 90503  
Affiliation Phone: Not reported

Affiliation Type Desc: Public Contact  
Entity Name: Charles Pages  
Entity Title: Not reported  
Affiliation Address: 19206 HAWTHORNE BLVD



Map ID  
Direction  
Distance  
Elevation

MAP FINDINGS

Site

Database(s)

EDR ID Number  
EPA ID Number

**UNION CARBIDE CORP (Continued)**

**1000336411**

Affiliation City: TORRANCE  
Affiliation State: CA  
Affiliation Country: Not reported  
Affiliation Zip: 90503  
Affiliation Phone: 3102145316

Name: UNION CARBIDE CORP  
Address: 19500 MARINER AVE.  
City,State,Zip: TORRANCE, CA 90503-1699  
Site ID: 501045  
CERS ID: 110000746612  
CERS Description: US EPA Air Emission Inventory System (EIS)

Affiliation:

Affiliation Type Desc: Environmental Contact  
Entity Name: Eric Sramek  
Entity Title: Not reported  
Affiliation Address: 19206 HAWTHORNE BLVD  
Affiliation City: TORRANCE  
Affiliation State: Not reported  
Affiliation Country: Not reported  
Affiliation Zip: Not reported  
Affiliation Phone: Not reported

Affiliation Type Desc: Environmental Contact  
Entity Name: Charles Pages  
Entity Title: Plant Manager  
Affiliation Address: 19206 HAWTHORNE BLVD  
Affiliation City: TORRANCE  
Affiliation State: Not reported  
Affiliation Country: Not reported  
Affiliation Zip: Not reported  
Affiliation Phone: Not reported

Affiliation Type Desc: Environmental Contact  
Entity Name: MARCO BARRUETA  
Entity Title: SITE LEADER  
Affiliation Address: 19206 HAWTHORNE BLVD  
Affiliation City: TORRANCE  
Affiliation State: CA  
Affiliation Country: Not reported  
Affiliation Zip: Not reported  
Affiliation Phone: Not reported

Affiliation Type Desc: Environmental Contact  
Entity Name: RON WEBER  
Entity Title: EH&S DELIVERY SPECIALIST  
Affiliation Address: Not reported  
Affiliation City: Not reported  
Affiliation State: Not reported  
Affiliation Country: Not reported  
Affiliation Zip: Not reported  
Affiliation Phone: Not reported

Affiliation Type Desc: Public Contact  
Entity Name: Charles Pages  
Entity Title: Not reported

Map ID  
Direction  
Distance  
Elevation

MAP FINDINGS

Site

Database(s)

EDR ID Number  
EPA ID Number

**UNION CARBIDE CORP (Continued)**

**1000336411**

Affiliation Address: 19206 HAWTHORNE BLVD  
Affiliation City: TORRANCE  
Affiliation State: Not reported  
Affiliation Country: Not reported  
Affiliation Zip: Not reported  
Affiliation Phone: Not reported

Name: PRESTONE PRODUCTS CORP  
Address: 19500 MARINER AVE.  
City,State,Zip: TORRANCE, CA 90503  
Site ID: 488076  
CERS ID: 110000475147  
CERS Description: US EPA Air Emission Inventory System (EIS)

Affiliation:

Affiliation Type Desc: Facility Owner  
Entity Name: PRESTONE PROD  
Entity Title: OWNER  
Affiliation Address: 19500 MARINER AVE  
Affiliation City: TORRANCE  
Affiliation State: CA  
Affiliation Country: Not reported  
Affiliation Zip: Not reported  
Affiliation Phone: Not reported

Affiliation Type Desc: Environmental Contact  
Entity Name: NADIA MAGEE  
Entity Title: ENVIRONMENTAL CONTACT  
Affiliation Address: 19500 MARINER AVENUE  
Affiliation City: TORRANCE  
Affiliation State: CA  
Affiliation Country: Not reported  
Affiliation Zip: Not reported  
Affiliation Phone: Not reported

Affiliation Type Desc: Operator  
Entity Name: RAYMOND YU  
Entity Title: OPERATOR  
Affiliation Address: 19500 MARINER AVE  
Affiliation City: TORRANCE  
Affiliation State: CA  
Affiliation Country: Not reported  
Affiliation Zip: Not reported  
Affiliation Phone: Not reported

Affiliation Type Desc: Public Contact  
Entity Name: Stephen Woodward  
Entity Title: Not reported  
Affiliation Address: Not reported  
Affiliation City: Not reported  
Affiliation State: Not reported  
Affiliation Country: Not reported  
Affiliation Zip: Not reported  
Affiliation Phone: Not reported

Affiliation Type Desc: Environmental Contact  
Entity Name: RICARDO SOSA

Map ID  
Direction  
Distance  
Elevation

MAP FINDINGS

Site

Database(s)

EDR ID Number  
EPA ID Number

**UNION CARBIDE CORP (Continued)**

1000336411

Entity Title: PLANT MGR  
Affiliation Address: 19500 MARINER AVE  
Affiliation City: TORRANCE  
Affiliation State: CA  
Affiliation Country: Not reported  
Affiliation Zip: Not reported  
Affiliation Phone: Not reported

Affiliation Type Desc: Property Owner  
Entity Name: raymond yu  
Entity Title: Not reported  
Affiliation Address: 19500 MARINER AVENUE  
Affiliation City: TORRANCE  
Affiliation State: Not reported  
Affiliation Country: Not reported  
Affiliation Zip: Not reported  
Affiliation Phone: Not reported

Affiliation Type Desc: Environmental Contact  
Entity Name: ALEX LEU  
Entity Title: Not reported  
Affiliation Address: 175 TECHNOLOGY DRIVE SUITE 200  
Affiliation City: IRVINE  
Affiliation State: Not reported  
Affiliation Country: Not reported  
Affiliation Zip: Not reported  
Affiliation Phone: Not reported

Affiliation Type Desc: Environmental Contact  
Entity Name: Raymond Yu  
Entity Title: Plant Manager  
Affiliation Address: Not reported  
Affiliation City: Not reported  
Affiliation State: Not reported  
Affiliation Country: Not reported  
Affiliation Zip: Not reported  
Affiliation Phone: Not reported

**HWTS:**

Name: RYANS EXPRESS MOTORCOACH  
Address: 19500 MARINER AVE  
Address 2: Not reported  
City,State,Zip: TORRANCE, CA 90503  
EPA ID: CAL000376970  
Inactive Date: 06/30/2017  
Create Date: 08/06/2012  
Last Act Date: 08/08/2016  
Mailing Name: Not reported  
Mailing Address: 19500 MARINER AVE  
Mailing Address 2: Not reported  
Mailing City,State,Zip: TORRANCE, CA 90503  
Owner Name: RYANS HOLDINGS INC  
Owner Address: 412 EAST GOWAN ROAD  
Owner Address 2: Not reported  
Owner City,State,Zip: NORTH LAS VEGAS, NV 89032  
Contact Name: HAKAN YAVUZ

Map ID  
Direction  
Distance  
Elevation

MAP FINDINGS

Site

Database(s)

EDR ID Number  
EPA ID Number

**UNION CARBIDE CORP (Continued)**

**1000336411**

Contact Address: 19500 MARINER AVE  
Contact Address 2: Not reported  
City,State,Zip: TORRANCE, CA 90503

NAICS:  
EPA ID: CAL000376970  
Create Date: 2012-08-06 11:44:56  
NAICS Code: 48551  
NAICS Description: Charter Bus Industry  
Issued EPA ID Date: 2012-08-06 11:44:56  
Inactive Date: 2017-06-30 00:00:00  
Facility Name: RYANS EXPRESS MOTORCOACH  
Facility Address: 19500 MARINER AVE  
Facility Address 2: Not reported  
Facility City: TORRANCE  
Facility County: 19  
Facility State: CA  
Facility Zip: 90503

Name: UNION CARBIDE CORP  
Address: 19500 MARINER AVE  
Address 2: Not reported  
City,State,Zip: TORRANCE, CA 905030000  
EPA ID: CAC001215000  
Inactive Date: 10/25/2000  
Create Date: 05/30/1996  
Last Act Date: 10/25/2000  
Mailing Name: Not reported  
Mailing Address: 19500 MARINER AVE  
Mailing Address 2: Not reported  
Mailing City,State,Zip: TORRANCE, CA 905030000  
Owner Name: UNION CARBINE CORP  
Owner Address: 19500 MARINER AVE  
Owner Address 2: Not reported  
Owner City,State,Zip: TORRANCE, CA 905030000  
Contact Name: BOB ROBINSON/OPER GROUP LEAD  
Contact Address: 19500 MARINER AVE  
Contact Address 2: Not reported  
City,State,Zip: TORRANCE, CA 905030000

**F34  
NW  
< 1/8  
0.092 mi.  
485 ft.**

**BUS + TRUCK SERVICE  
19500 MARINER AVE  
TORRANCE, CA 90503**

**RCRA NonGen / NLR 1024864004  
CAL000432558**

**Site 8 of 9 in cluster F**

**Relative:  
Higher  
Actual:  
95 ft.**

RCRA NonGen / NLR:  
Date form received by agency: 2017-12-12 00:00:00  
Facility name: BUS + TRUCK SERVICE  
Facility address: 19500 MARINER AVE  
TORRANCE, CA 90503  
EPA ID: CAL000432558  
Mailing address: 2239 N BLACK CANYON HWY  
PHOENIX, AZ 85009  
Contact: AARON LANGMAYER  
Contact address: 2239 N BLACK CANYON HWY  
PHOENIX, AZ 85009

Map ID  
Direction  
Distance  
Elevation

MAP FINDINGS

Site

Database(s)

EDR ID Number  
EPA ID Number

**BUS + TRUCK SERVICE (Continued)**

**1024864004**

Contact country: Not reported  
Contact telephone: 530-318-5598  
Contact email: ALANGMAYER@BUSANDTRUCKSERVICE.COM  
EPA Region: 09  
Classification: Non-Generator  
Description: Handler: Non-Generators do not presently generate hazardous waste

Owner/Operator Summary:

Owner/operator name: BUS + TRUCK SERVICE INC  
Owner/operator address: 2239 N BLACK CANYON HWY  
PHOENIX, AZ 85009

Owner/operator country: Not reported  
Owner/operator telephone: 602-875-0550  
Owner/operator email: Not reported  
Owner/operator fax: Not reported  
Owner/operator extension: Not reported  
Legal status: Other  
Owner/Operator Type: Owner  
Owner/Op start date: Not reported  
Owner/Op end date: Not reported

Owner/operator name: AARON LANGMAYER  
Owner/operator address: 2239 N BLACK CANYON HWY  
PHOENIX, AZ 85009

Owner/operator country: Not reported  
Owner/operator telephone: 530-318-5598  
Owner/operator email: Not reported  
Owner/operator fax: Not reported  
Owner/operator extension: Not reported  
Legal status: Other  
Owner/Operator Type: Operator  
Owner/Op start date: Not reported  
Owner/Op end date: Not reported

Handler Activities Summary:

U.S. importer of hazardous waste: No  
Mixed waste (haz. and radioactive): No  
Recycler of hazardous waste: No  
Transporter of hazardous waste: Yes  
Treater, storer or disposer of HW: No  
Underground injection activity: No  
On-site burner exemption: No  
Furnace exemption: No  
Used oil fuel burner: No  
Used oil processor: No  
User oil refiner: No  
Used oil fuel marketer to burner: No  
Used oil Specification marketer: No  
Used oil transfer facility: No  
Used oil transporter: No

Violation Status: No violations found

Map ID  
Direction  
Distance  
Elevation

MAP FINDINGS

Site

Database(s)

EDR ID Number  
EPA ID Number

F35  
NW  
< 1/8  
0.092 mi.  
485 ft.

MHT  
19500 MARINER AVENUE  
TORRANCE, CA 90503

RCRA-SQG 1024876625  
CAP000292185

Site 9 of 9 in cluster F

Relative:  
Higher

RCRA-SQG:

Actual:  
95 ft.

Date form received by agency: 2019-02-04 00:00:00.0  
Facility name: MHT  
Facility address: 19500 MARINER AVENUE  
TORRANCE, CA 90503  
EPA ID: CAP000292185  
Mailing address: NEWPORT PLACE DRIVE, SUITE 820  
NEWPORT BEACH, CA 92660  
Contact: JENNIFER PENNEY  
Contact address: NEWPORT PLACE DRIVE, SUITE 820  
NEWPORT BEACH, CA 92660  
Contact country: US  
Contact telephone: 949-253-7920  
Contact email: JENNIFER.PENNEY@HAGERPACIFIC.COM  
EPA Region: 09  
Classification: Small Small Quantity Generator  
Description: Handler: generates more than 100 and less than 1000 kg of hazardous waste during any calendar month and accumulates less than 6000 kg of hazardous waste at any time; or generates 100 kg or less of hazardous waste during any calendar month, and accumulates more than 1000 kg of hazardous waste at any time

Owner/Operator Summary:

Owner/operator name: HAGER PACIFIC ACQUISITIONS, LLC  
Owner/operator address: VENTURA BOULEVARD, SUITE 550  
ENCINO, CA 91436  
Owner/operator country: US  
Owner/operator telephone: 949-253-7920  
Owner/operator email: JENNIFER.PENNEY@HAGERPACIFIC.COM  
Owner/operator fax: 949-253-7923  
Owner/operator extension: Not reported  
Legal status: Private  
Owner/Operator Type: Owner  
Owner/Op start date: 2012-03-15 00:00:00.  
Owner/Op end date: Not reported

Owner/operator name: HAGER PACIFIC ACQUISITIONS, LLC  
Owner/operator address: VENTURA BOULEVARD, SUITE 550  
ENCINO, CA 91436  
Owner/operator country: US  
Owner/operator telephone: 949-253-7920  
Owner/operator email: JENNIFER.PENNEY@HAGERPACIFIC.COM  
Owner/operator fax: 949-253-7923  
Owner/operator extension: Not reported  
Legal status: Private  
Owner/Operator Type: Operator  
Owner/Op start date: 2012-03-15 00:00:00.  
Owner/Op end date: Not reported

Handler Activities Summary:

U.S. importer of hazardous waste: No  
Mixed waste (haz. and radioactive): No

Map ID  
Direction  
Distance  
Elevation

MAP FINDINGS

Site

Database(s)

EDR ID Number  
EPA ID Number

**MHT (Continued)**

**1024876625**

Recycler of hazardous waste: No  
Transporter of hazardous waste: No  
Treater, storer or disposer of HW: No  
Underground injection activity: No  
On-site burner exemption: No  
Furnace exemption: No  
Used oil fuel burner: No  
Used oil processor: No  
User oil refiner: No  
Used oil fuel marketer to burner: No  
Used oil Specification marketer: No  
Used oil transfer facility: No  
Used oil transporter: No

Hazardous Waste Summary:

. Waste code: 134  
. Waste name: Aqueous solution with <10% total organic residues  
  
. Waste code: 181  
. Waste name: Other inorganic solid waste  
  
. Waste code: 223  
. Waste name: Unspecified oil-containing waste  
  
. Waste code: 352  
. Waste name: Other organic solids  
  
. Waste code: 791  
. Waste name: Liquids with pH < 2  
  
. Waste code: D001  
. Waste name: IGNITABLE WASTE  
  
. Waste code: D002  
. Waste name: CORROSIVE WASTE  
  
Violation Status: No violations found

**G36**  
**WSW**  
**< 1/8**  
**0.092 mi.**  
**487 ft.**

**WARREN SOUTHWEST**  
**300 MAPLE AVE**  
**, CA**  
**Site 1 of 4 in cluster G**

**CA UST** **U003998389**  
**N/A**

**Relative:**  
**Higher**  
**Actual:**  
**108 ft.**

**TORRANCE UST:**  
Name: WARREN SOUTHWEST  
Address: 300 MAPLE AVE  
City: Not reported  
Region: TORRANCE  
Facility ID: 99984  
Suite: Not reported  
Facility Status: Inactive

MAP FINDINGS

Map ID Direction Distance Elevation	Site	Database(s)	EDR ID Number EPA ID Number
D37 SE < 1/8 0.093 mi. 492 ft.	<b>PPG INDUSTRIES INC</b> 465 CRENSHAW BLVD , CA  Site 5 of 5 in cluster D	CA UST	U003659567 N/A
Relative: Lower	TORRANCE UST: Name: PPG INDUSTRIES INC Address: 465 CRENSHAW BLVD City: Not reported Region: TORRANCE Facility ID: 69007 Suite: Not reported Facility Status: Inactive		
Actual: 75 ft.			
H38 SE < 1/8 0.096 mi. 509 ft.	<b>NORTHROP CORPORATION A/C DIV.</b> 640 ALASKA AVE , CA  Site 1 of 4 in cluster H	CA UST	U003805449 N/A
Relative: Higher	TORRANCE UST: Name: NORTHROP CORPORATION A/C DIV. Address: 640 ALASKA AVE City: Not reported Region: TORRANCE Facility ID: 7979 Suite: Not reported Facility Status: Inactive		
Actual: 82 ft.			
39 SE < 1/8 0.098 mi. 516 ft.	<b>ABSCO DISTRIBUTING</b> 570 ALASKA AVE , CA	CA UST	U003659351 N/A
Relative: Higher	TORRANCE UST: Name: ABSCO DISTRIBUTING Address: 570 ALASKA AVE City: Not reported Region: TORRANCE Facility ID: 17025 Suite: Not reported Facility Status: Inactive		
Actual: 82 ft.			
E40 South < 1/8 0.100 mi. 529 ft.	<b>DONAHUE PRINTING CO INC</b> 2908 OREGON CT H4 TORRANCE, CA 90503  Site 4 of 10 in cluster E	RCRA NonGen / NLR	1024871039 CAL000439683
Relative: Higher	RCRA NonGen / NLR: Date form received by agency: 2018-10-08 00:00:00.0 Facility name: DONAHUE PRINTING CO INC Facility address: 2908 OREGON CT H4 TORRANCE, CA 90503 EPA ID: CAL000439683		
Actual: 94 ft.			



Map ID  
Direction  
Distance  
Elevation

MAP FINDINGS

Site

Database(s)

EDR ID Number  
EPA ID Number

**DONAHUE PRINTING CO INC (Continued)**

**1024871039**

Mailing address: 2908 OREGON CT  
SUITE H4  
TORRANCE, CA 90503  
Contact: CRIS LOPEZ  
Contact address: 2908 OREGON CT SUITE H4  
TORRANCE, CA 90503  
Contact country: Not reported  
Contact telephone: 323-938-4545  
Contact email: CRIS@DONAHUEPRINTING.COM  
EPA Region: 09  
Classification: Non-Generator  
Description: Handler: Non-Generators do not presently generate hazardous waste

Owner/Operator Summary:

Owner/operator name: CRIS LOPEZ  
Owner/operator address: 2908 OREGON CT SUITE H4  
TORRANCE, CA 90503  
Owner/operator country: Not reported  
Owner/operator telephone: 323-938-4545  
Owner/operator email: Not reported  
Owner/operator fax: Not reported  
Owner/operator extension: Not reported  
Legal status: Other  
Owner/Operator Type: Operator  
Owner/Op start date: Not reported  
Owner/Op end date: Not reported

Owner/operator name: THOMAS DONAHUE  
Owner/operator address: 2908 OREGON CT H4  
TORRANCE, CA 90503  
Owner/operator country: Not reported  
Owner/operator telephone: 323-938-4545  
Owner/operator email: Not reported  
Owner/operator fax: Not reported  
Owner/operator extension: Not reported  
Legal status: Other  
Owner/Operator Type: Owner  
Owner/Op start date: Not reported  
Owner/Op end date: Not reported

Handler Activities Summary:

U.S. importer of hazardous waste: No  
Mixed waste (haz. and radioactive): No  
Recycler of hazardous waste: No  
Transporter of hazardous waste: Yes  
Treater, storer or disposer of HW: No  
Underground injection activity: No  
On-site burner exemption: No  
Furnace exemption: No  
Used oil fuel burner: No  
Used oil processor: No  
User oil refiner: No  
Used oil fuel marketer to burner: No  
Used oil Specification marketer: No  
Used oil transfer facility: No  
Used oil transporter: No

Map ID  
Direction  
Distance  
Elevation

MAP FINDINGS

Site

Database(s)

EDR ID Number  
EPA ID Number

**DONAHUE PRINTING CO INC (Continued)**

**1024871039**

Violation Status: No violations found

**E41**  
**South**  
**< 1/8**  
**0.100 mi.**  
**529 ft.**

**KOLIBRI ART STUDIOS**  
**2908 OREGON CT UNIT H3**  
**TORRANCE, CA 90503**

**Site 5 of 10 in cluster E**

**RCRA-SQG 1004675702**  
**FINDS CAR000076158**  
**ECHO**  
**CA HAZNET**  
**CA HWTS**

**Relative:**  
**Higher**

RCRA-SQG:

**Actual:**  
**94 ft.**

Date form received by agency: 2000-06-22 00:00:00.0  
Facility name: KOLIBRI ART STUDIOS  
Facility address: 2908 OREGON CT UNIT H3  
TORRANCE, CA 90503  
EPA ID: CAR000076158  
Contact: ENRIQUE LIMA  
Contact address: 2908 OREGON CT UNIT H3  
TORRANCE, CA 90503  
Contact country: US  
Contact telephone: 310-618-8018  
Contact email: Not reported  
EPA Region: 09  
Classification: Small Small Quantity Generator  
Description: Handler: generates more than 100 and less than 1000 kg of hazardous waste during any calendar month and accumulates less than 6000 kg of hazardous waste at any time; or generates 100 kg or less of hazardous waste during any calendar month, and accumulates more than 1000 kg of hazardous waste at any time

Owner/Operator Summary:

Owner/operator name: WAYNE HEADRICK  
Owner/operator address: 2908 OREGON CT UNIT H3  
TORRANCE, CA 90503  
Owner/operator country: Not reported  
Owner/operator telephone: 310-618-8018  
Owner/operator email: Not reported  
Owner/operator fax: Not reported  
Owner/operator extension: Not reported  
Legal status: Private  
Owner/Operator Type: Owner  
Owner/Op start date: Not reported  
Owner/Op end date: Not reported

Handler Activities Summary:

U.S. importer of hazardous waste: No  
Mixed waste (haz. and radioactive): No  
Recycler of hazardous waste: No  
Transporter of hazardous waste: No  
Treater, storer or disposer of HW: No  
Underground injection activity: No  
On-site burner exemption: No  
Furnace exemption: No  
Used oil fuel burner: No  
Used oil processor: No  
User oil refiner: No  
Used oil fuel marketer to burner: No  
Used oil Specification marketer: No  
Used oil transfer facility: No  
Used oil transporter: No

Map ID  
Direction  
Distance  
Elevation

MAP FINDINGS

Site

Database(s)

EDR ID Number  
EPA ID Number

**KOLIBRI ART STUDIOS (Continued)**

**1004675702**

Hazardous Waste Summary:

. Waste code: D001  
. Waste name: IGNITABLE WASTE

Violation Status: No violations found

FINDS:

Registry ID: 110002938965  
Facility URL: [http://ofmpub.epa.gov/enviro/fii\\_query\\_detail.disp\\_program\\_facility?p\\_registry\\_id=110002938965](http://ofmpub.epa.gov/enviro/fii_query_detail.disp_program_facility?p_registry_id=110002938965)

Environmental Interest/Information System:

California Hazardous Waste Tracking System - Datamart (HWTS-DATAMART) provides California with information on hazardous waste shipments for generators, transporters, and treatment, storage, and disposal facilities.

RCRAInfo is a national information system that supports the Resource Conservation and Recovery Act (RCRA) program through the tracking of events and activities related to facilities that generate, transport, and treat, store, or dispose of hazardous waste. RCRAInfo allows RCRA program staff to track the notification, permit, compliance, and corrective action activities required under RCRA.

[Click this hyperlink](#) while viewing on your computer to access additional FINDS: detail in the EDR Site Report.

ECHO:

Envid: 1004675702  
Registry ID: 110002938965  
DFR URL: <http://echo.epa.gov/detailed-facility-report?fid=110002938965>  
Name: KOLIBRI ART STUDIOS  
Address: 2908 OREGON CT UNIT H3  
City,State,Zip: TORRANCE, CA 90503

HAZNET:

Name: KOLIBRI ART STUDIOS  
Address: 2908 OREGON CT UNIT H3  
Address 2: Not reported  
City,State,Zip: TORRANCE, CA 905030000  
Contact: BERNARD FEKETE / OFFICE MGR.  
Telephone: 3103772633  
Mailing Name: Not reported  
Mailing Address: 2908 OREGON CT #H3 BERNARD FEKETE

Year: 2005  
Gepaid: CAR000076158  
TSD EPA ID: CAD008252405  
CA Waste Code: 343 - Unspecified organic liquid mixture  
Disposal Method: R01 - Recycler  
Tons: 0.187

Year: 2003  
Gepaid: CAR000076158  
TSD EPA ID: CAD008252405  
CA Waste Code: 343 - Unspecified organic liquid mixture  
Disposal Method: R01 - Recycler  
Tons: 0.17

Map ID  
Direction  
Distance  
Elevation

MAP FINDINGS

Site

Database(s)

EDR ID Number  
EPA ID Number

**KOLIBRI ART STUDIOS (Continued)**

**1004675702**

Year: 2002  
Gepaid: CAR000076158  
TSD EPA ID: CAD008252405  
CA Waste Code: 343 - Unspecified organic liquid mixture  
Disposal Method: R01 - Recycler  
Tons: 0.442

Year: 2001  
Gepaid: CAR000076158  
TSD EPA ID: CAD008252405  
CA Waste Code: 343 - Unspecified organic liquid mixture  
Disposal Method: R01 - Recycler  
Tons: 0.17

Year: 2000  
Gepaid: CAR000076158  
TSD EPA ID: CAD008252405  
CA Waste Code: 343 - Unspecified organic liquid mixture  
Disposal Method: R01 - Recycler  
Tons: 0.51

Additional Info:

Year: 2005  
Gen EPA ID: CAR000076158

Shipment Date: 20050127  
Creation Date: 3/2/2007 18:30:13  
Receipt Date: 20050201  
Manifest ID: 24138456  
Trans EPA ID: CA0000904540  
Trans Name: WESTERN ENVIRONMENTAL  
Trans 2 EPA ID: Not reported  
Trans 2 Name: Not reported  
TSD EPA ID: CAD008252405  
Trans Name: PACIFIC RESOURCE RECOVERY  
TSD EPA ID: CAD008252405  
TSD EPA Alt Name: Not reported  
CA Waste Code: 343 - Unspecified organic liquid mixture  
RCRA Code: D001  
Disposal Method: R01 - Recycler  
Quantity Tons: 0.187  
Waste Quantity: 55  
Quantity Unit: G  
Additional Code 1: Not reported  
Additional Code 2: Not reported  
Additional Code 3: Not reported  
Additional Code 4: Not reported  
Additional Code 5: Not reported

Additional Info:

Year: 2003  
Gen EPA ID: CAR000076158

Shipment Date: 20030703  
Creation Date: 7/22/2004 9:56:39

Map ID  
Direction  
Distance  
Elevation

MAP FINDINGS

Site

Database(s)

EDR ID Number  
EPA ID Number

**KOLIBRI ART STUDIOS (Continued)**

**1004675702**

Receipt Date: 20030703  
Manifest ID: 21547497  
Trans EPA ID: CA0000904540  
Trans Name: Not reported  
Trans 2 EPA ID: Not reported  
Trans 2 Name: Not reported  
TSDf EPA ID: CAD008252405  
Trans Name: Not reported  
TSDf Alt EPA ID: CAD008252405  
TSDf Alt Name: Not reported  
CA Waste Code: 343 - Unspecified organic liquid mixture  
RCRA Code: D001  
Disposal Method: R01 - Recycler  
Quantity Tons: 0.17  
Waste Quantity: 50  
Quantity Unit: G  
Additional Code 1: Not reported  
Additional Code 2: Not reported  
Additional Code 3: Not reported  
Additional Code 4: Not reported  
Additional Code 5: Not reported

Additional Info:

Year: 2001  
Gen EPA ID: CAR000076158

Shipment Date: 20010423  
Creation Date: 7/10/2001 0:00:00  
Receipt Date: 20010425  
Manifest ID: 20218669  
Trans EPA ID: CA0000904540  
Trans Name: Not reported  
Trans 2 EPA ID: Not reported  
Trans 2 Name: Not reported  
TSDf EPA ID: CAD008252405  
Trans Name: Not reported  
TSDf Alt EPA ID: CAD008252405  
TSDf Alt Name: Not reported  
CA Waste Code: 343 - Unspecified organic liquid mixture  
RCRA Code: D001  
Disposal Method: R01 - Recycler  
Quantity Tons: 0.17  
Waste Quantity: 50  
Quantity Unit: G  
Additional Code 1: Not reported  
Additional Code 2: Not reported  
Additional Code 3: Not reported  
Additional Code 4: Not reported  
Additional Code 5: Not reported

Additional Info:

Year: 2000  
Gen EPA ID: CAR000076158

Shipment Date: 20001220  
Creation Date: 3/22/2001 0:00:00

Map ID  
Direction  
Distance  
Elevation

MAP FINDINGS

Site

Database(s)

EDR ID Number  
EPA ID Number

**KOLIBRI ART STUDIOS (Continued)**

**1004675702**

Receipt Date: 20010105  
Manifest ID: 20218454  
Trans EPA ID: CA0000904540  
Trans Name: Not reported  
Trans 2 EPA ID: Not reported  
Trans 2 Name: Not reported  
TSDf EPA ID: CAD008252405  
Trans Name: Not reported  
TSDf Alt EPA ID: CAD008252405  
TSDf Alt Name: Not reported  
CA Waste Code: 343 - Unspecified organic liquid mixture  
RCRA Code: D001  
Disposal Method: R01 - Recycler  
Quantity Tons: 0.17  
Waste Quantity: 50  
Quantity Unit: G  
Additional Code 1: Not reported  
Additional Code 2: Not reported  
Additional Code 3: Not reported  
Additional Code 4: Not reported  
Additional Code 5: Not reported

Shipment Date: 20001004  
Creation Date: 12/13/2000 0:00:00  
Receipt Date: 20001004  
Manifest ID: 20218301  
Trans EPA ID: CA0000904540  
Trans Name: Not reported  
Trans 2 EPA ID: Not reported  
Trans 2 Name: Not reported  
TSDf EPA ID: CAD008252405  
Trans Name: Not reported  
TSDf Alt EPA ID: CAD008252405  
TSDf Alt Name: Not reported  
CA Waste Code: 343 - Unspecified organic liquid mixture  
RCRA Code: D001  
Disposal Method: R01 - Recycler  
Quantity Tons: 0.17  
Waste Quantity: 50  
Quantity Unit: G  
Additional Code 1: Not reported  
Additional Code 2: Not reported  
Additional Code 3: Not reported  
Additional Code 4: Not reported  
Additional Code 5: Not reported

Shipment Date: 20000628  
Creation Date: 9/11/2000 0:00:00  
Receipt Date: 20000706  
Manifest ID: 20218125  
Trans EPA ID: CA0000904540  
Trans Name: Not reported  
Trans 2 EPA ID: Not reported  
Trans 2 Name: Not reported  
TSDf EPA ID: CAD008252405  
Trans Name: Not reported  
TSDf Alt EPA ID: CAD008252405

Map ID  
Direction  
Distance  
Elevation

MAP FINDINGS

Site

Database(s)

EDR ID Number  
EPA ID Number

**KOLIBRI ART STUDIOS (Continued)**

**1004675702**

TSDF Alt Name: Not reported  
CA Waste Code: 343 - Unspecified organic liquid mixture  
RCRA Code: D001  
Disposal Method: R01 - Recycler  
Quantity Tons: 0.17  
Waste Quantity: 50  
Quantity Unit: G  
Additional Code 1: Not reported  
Additional Code 2: Not reported  
Additional Code 3: Not reported  
Additional Code 4: Not reported  
Additional Code 5: Not reported

Additional Info:

Year: 2002  
Gen EPA ID: CAR000076158

Shipment Date: 20020812  
Creation Date: 1/27/2003 18:31:12  
Receipt Date: 20020812  
Manifest ID: 21547757  
Trans EPA ID: CA0000904540  
Trans Name: Not reported  
Trans 2 EPA ID: Not reported  
Trans 2 Name: Not reported  
TSDF EPA ID: CAD008252405  
Trans Name: Not reported  
TSDF Alt EPA ID: Not reported  
TSDF Alt Name: Not reported  
CA Waste Code: 343 - Unspecified organic liquid mixture  
RCRA Code: D001  
Disposal Method: R01 - Recycler  
Quantity Tons: 0.17  
Waste Quantity: 50  
Quantity Unit: G  
Additional Code 1: Not reported  
Additional Code 2: Not reported  
Additional Code 3: Not reported  
Additional Code 4: Not reported  
Additional Code 5: Not reported

Shipment Date: 20020123  
Creation Date: 6/28/2002 18:31:15  
Receipt Date: 20020130  
Manifest ID: 21160614  
Trans EPA ID: CA0000904540  
Trans Name: Not reported  
Trans 2 EPA ID: Not reported  
Trans 2 Name: Not reported  
TSDF EPA ID: CAD008252405  
Trans Name: Not reported  
TSDF Alt EPA ID: Not reported  
TSDF Alt Name: Not reported  
CA Waste Code: 343 - Unspecified organic liquid mixture  
RCRA Code: D001  
Disposal Method: R01 - Recycler  
Quantity Tons: 0.272

Map ID  
 Direction  
 Distance  
 Elevation

MAP FINDINGS

Site

Database(s)

EDR ID Number  
 EPA ID Number

**KOLIBRI ART STUDIOS (Continued)**

**1004675702**

Waste Quantity: 80  
 Quantity Unit: G  
 Additional Code 1: Not reported  
 Additional Code 2: Not reported  
 Additional Code 3: Not reported  
 Additional Code 4: Not reported  
 Additional Code 5: Not reported

**HWTS:**

Name: KOLIBRI ART STUDIOS  
 Address: 2908 OREGON CT UNIT H3  
 Address 2: Not reported  
 City,State,Zip: TORRANCE, CA 905030000  
 EPA ID: CAR000076158  
 Inactive Date: 06/30/2008  
 Create Date: 04/03/2001  
 Last Act Date: 07/06/2010  
 Mailing Name: ENRIQUE LIMA  
 Mailing Address: 2908 OREGON CT #H3 BERNARD FEKETE  
 Mailing Address 2: Not reported  
 Mailing City,State,Zip: TORRANCE, CA 905030000  
 Owner Name: WAYNE HEADRICK  
 Owner Address: 2908 OREGON CT #H3  
 Owner Address 2: Not reported  
 Owner City,State,Zip: TORRANCE, CA 905030000  
 Contact Name: BERNARD FEKETE / OFFICE MGR.  
 Contact Address: 2908 OREGON CT #H3  
 Contact Address 2: Not reported  
 City,State,Zip: TORRANCE, CA 905030000

**E42**  
**South**  
**< 1/8**  
**0.100 mi.**  
**529 ft.**

**PACIFIC STAR COLOR SVC**  
**2908 OREGON CT UNIT G1 AND G2**  
**TORRANCE, CA 90503**  
**Site 6 of 10 in cluster E**

**RCRA-SQG 1001023036**  
**FINDS CAR000003871**  
**ECHO**  
**CA HAZNET**  
**CA HWTS**

**Relative:**  
**Higher**  
**Actual:**  
**94 ft.**

RCRA-SQG:  
 Date form received by agency: 1995-06-26 00:00:00.0  
 Facility name: PACIFIC STAR COLOR SVC  
 Facility address: 2908 OREGON CT UNIT G1 AND G2  
 TORRANCE, CA 90503  
 EPA ID: CAR000003871  
 Mailing address: OREGON CT UNIT G1 AND G2  
 TORRANCE, CA 90503  
 Contact: LOU GUALENI  
 Contact address: 2908 OREGON CT UNIT G1 AND G2  
 TORRANCE, CA 90503  
 Contact country: US  
 Contact telephone: 310-327-9000  
 Contact email: Not reported  
 EPA Region: 09  
 Classification: Small Small Quantity Generator  
 Description: Handler: generates more than 100 and less than 1000 kg of hazardous waste during any calendar month and accumulates less than 6000 kg of hazardous waste at any time; or generates 100 kg or less of hazardous waste during any calendar month, and accumulates more than 1000 kg of hazardous waste at any time



Map ID  
Direction  
Distance  
Elevation

MAP FINDINGS

Site

Database(s)

EDR ID Number  
EPA ID Number

**PACIFIC STAR COLOR SVC (Continued)**

**1001023036**

Owner/Operator Summary:

Owner/operator name: CRESTEC LOS ANGELES INC  
Owner/operator address: 1010 KNOX ST  
TORRANCE, CA 90502  
Owner/operator country: Not reported  
Owner/operator telephone: 310-327-9000  
Owner/operator email: Not reported  
Owner/operator fax: Not reported  
Owner/operator extension: Not reported  
Legal status: Private  
Owner/Operator Type: Owner  
Owner/Op start date: Not reported  
Owner/Op end date: Not reported

Handler Activities Summary:

U.S. importer of hazardous waste: No  
Mixed waste (haz. and radioactive): No  
Recycler of hazardous waste: No  
Transporter of hazardous waste: No  
Treater, storer or disposer of HW: No  
Underground injection activity: No  
On-site burner exemption: No  
Furnace exemption: No  
Used oil fuel burner: No  
Used oil processor: No  
User oil refiner: No  
Used oil fuel marketer to burner: No  
Used oil Specification marketer: No  
Used oil transfer facility: No  
Used oil transporter: No

Violation Status: No violations found

FINDS:

Registry ID: 110008285729  
Facility URL: [http://ofmpub.epa.gov/enviro/fii\\_query\\_detail.disp\\_program\\_facility?p\\_registry\\_id=110008285729](http://ofmpub.epa.gov/enviro/fii_query_detail.disp_program_facility?p_registry_id=110008285729)

Environmental Interest/Information System:

RCRAInfo is a national information system that supports the Resource Conservation and Recovery Act (RCRA) program through the tracking of events and activities related to facilities that generate, transport, and treat, store, or dispose of hazardous waste. RCRAInfo allows RCRA program staff to track the notification, permit, compliance, and corrective action activities required under RCRA.

[Click this hyperlink](#) while viewing on your computer to access additional FINDS: detail in the EDR Site Report.

ECHO:

Envid: 1001023036  
Registry ID: 110008285729  
DFR URL: <http://echo.epa.gov/detailed-facility-report?fid=110008285729>  
Name: PACIFIC STAR COLOR SVC  
Address: 2908 OREGON CT UNIT G1 AND G2  
City,State,Zip: TORRANCE, CA 90503

Map ID  
Direction  
Distance  
Elevation

MAP FINDINGS

Site

Database(s)

EDR ID Number  
EPA ID Number

**PACIFIC STAR COLOR SVC (Continued)**

**1001023036**

HAZNET:

Name: PACIFIC STAR COLOR SVC  
Address: 2908 OREGON CT UNIT G1 AND G2  
Address 2: Not reported  
City, State, Zip: TORRANCE, CA 905030000  
Contact: L.A. GUALENI - V.P.  
Telephone: 3103279000  
Mailing Name: Not reported  
Mailing Address: 1010 KNOX ST

Year: 1998  
Gepaid: CAR000003871  
TSD EPA ID: CAD008302903  
CA Waste Code: 221 - Waste oil and mixed oil  
Disposal Method: R01 - Recycler  
Tons: 0.95

Year: 1996  
Gepaid: CAR000003871  
TSD EPA ID: CAD981696420  
CA Waste Code: 221 - Waste oil and mixed oil  
Disposal Method: H01 - Transfer Station  
Tons: 0.494

Additional Info:

Year: 1996  
Gen EPA ID: CAR000003871

Shipment Date: 19960820  
Creation Date: 5/30/1997 0:00:00  
Receipt Date: 19960820  
Manifest ID: 96173500  
Trans EPA ID: CAL000027724  
Trans Name: Not reported  
Trans 2 EPA ID: Not reported  
Trans 2 Name: Not reported  
TSD EPA ID: CAD981696420  
Trans Name: Not reported  
TSD Alt EPA ID: Not reported  
TSD Alt Name: Not reported  
CA Waste Code: 221 - Waste oil and mixed oil  
RCRA Code: Not reported  
Disposal Method: H01 - Transfer Station  
Quantity Tons: 0.494  
Waste Quantity: 130  
Quantity Unit: G  
Additional Code 1: Not reported  
Additional Code 2: Not reported  
Additional Code 3: Not reported  
Additional Code 4: Not reported  
Additional Code 5: Not reported

Additional Info:

Year: 1998  
Gen EPA ID: CAR000003871

Map ID  
 Direction  
 Distance  
 Elevation

MAP FINDINGS

Site

Database(s)

EDR ID Number  
 EPA ID Number

**PACIFIC STAR COLOR SVC (Continued)**

**1001023036**

Shipment Date: 19980115  
 Creation Date: 3/31/1998 0:00:00  
 Receipt Date: 19980128  
 Manifest ID: 96725109  
 Trans EPA ID: CAD982413262  
 Trans Name: Not reported  
 Trans 2 EPA ID: Not reported  
 Trans 2 Name: Not reported  
 TSDf EPA ID: CAD008302903  
 Trans Name: Not reported  
 TSDf Alt EPA ID: CAD008302903  
 TSDf Alt Name: Not reported  
 CA Waste Code: 221 - Waste oil and mixed oil  
 RCRA Code: F001  
 Disposal Method: R01 - Recycler  
 Quantity Tons: 0.95  
 Waste Quantity: 250  
 Quantity Unit: G  
 Additional Code 1: Not reported  
 Additional Code 2: Not reported  
 Additional Code 3: Not reported  
 Additional Code 4: Not reported  
 Additional Code 5: Not reported

**HWTS:**

Name: PACIFIC STAR COLOR SVC  
 Address: 2908 OREGON CT UNIT G1 AND G2  
 Address 2: Not reported  
 City,State,Zip: TORRANCE, CA 905030000  
 EPA ID: CAR000003871  
 Inactive Date: 06/30/1997  
 Create Date: 12/08/1995  
 Last Act Date: 07/06/2010  
 Mailing Name: Not reported  
 Mailing Address: 1010 KNOX ST  
 Mailing Address 2: Not reported  
 Mailing City,State,Zip: TORRANCE, CA 905020000  
 Owner Name: CRESTEC LOS ANGELES INC  
 Owner Address: 1010 KNOX ST  
 Owner Address 2: Not reported  
 Owner City,State,Zip: TORRANCE, CA 905020000  
 Contact Name: L.A. GUALENI - V.P.  
 Contact Address: 1010 KNOX ST\_\_INACTIVE PER VQ97 SA  
 Contact Address 2: Not reported  
 City,State,Zip: TORRANCE, CA 905020000

**E43**  
**South**  
**< 1/8**  
**0.100 mi.**  
**529 ft.**

**DONAHUE PRINTING CO., INC.**  
**2908 OREGON CT STE H4**  
**TORRANCE, CA 90503**  
**Site 7 of 10 in cluster E**

**CA CERS HAZ WASTE** **S112906551**  
**CA HAZNET** **N/A**  
**CA CERS**  
**CA HWTS**

**Relative:**  
**Higher**  
**Actual:**  
**94 ft.**

**CERS HAZ WASTE:**  
 Name: DONAHUE PRINTING CO., INC.  
 Address: 2908 OREGON CT STE H4  
 City,State,Zip: TORRANCE, CA 90503  
 Site ID: 518696

Map ID  
Direction  
Distance  
Elevation

MAP FINDINGS

Site

Database(s)

EDR ID Number  
EPA ID Number

**DONAHUE PRINTING CO., INC. (Continued)**

**S112906551**

CERS ID: 10784854  
CERS Description: Hazardous Waste Generator

HAZNET:  
Name: KOLIBRI ART STUDIO  
Address: 2908 OREGON COURT #H3  
Address 2: Not reported  
City, State, Zip: TORRANCE, CA 905030000  
Contact: WAYNE HEADRICK/OWNER  
Telephone: 3106188018  
Mailing Name: Not reported  
Mailing Address: 2908 OREGON COURT #H3  
  
Year: 2000  
Gepaid: CAC002237857  
TSD EPA ID: CAD008252405  
CA Waste Code: 343 - Unspecified organic liquid mixture  
Disposal Method: R01 - Recycler  
Tons: 0.374

Additional Info:  
Year: 2000  
Gen EPA ID: CAC002237857  
  
Shipment Date: 20000315  
Creation Date: 6/7/2000 0:00:00  
Receipt Date: 20000327  
Manifest ID: 98769483  
Trans EPA ID: CA0000904540  
Trans Name: Not reported  
Trans 2 EPA ID: Not reported  
Trans 2 Name: Not reported  
TSD EPA ID: CAD008252405  
Trans Name: Not reported  
TSD Alt EPA ID: CAD008252405  
TSD Alt Name: Not reported  
CA Waste Code: 343 - Unspecified organic liquid mixture  
RCRA Code: D001  
Disposal Method: R01 - Recycler  
Quantity Tons: 0.187  
Waste Quantity: 55  
Quantity Unit: G  
Additional Code 1: Not reported  
Additional Code 2: Not reported  
Additional Code 3: Not reported  
Additional Code 4: Not reported  
Additional Code 5: Not reported

Shipment Date: 20000303  
Creation Date: 5/17/2000 0:00:00  
Receipt Date: 20000306  
Manifest ID: 98769462  
Trans EPA ID: CA0000904540  
Trans Name: Not reported  
Trans 2 EPA ID: Not reported

Map ID  
Direction  
Distance  
Elevation

MAP FINDINGS

Site

Database(s)

EDR ID Number  
EPA ID Number

**DONAHUE PRINTING CO., INC. (Continued)**

**S112906551**

Trans 2 Name: Not reported  
TSDf EPA ID: CAD008252405  
Trans Name: Not reported  
TSDf Alt EPA ID: CAD008252405  
TSDf Alt Name: Not reported  
CA Waste Code: 343 - Unspecified organic liquid mixture  
RCRA Code: D001  
Disposal Method: R01 - Recycler  
Quantity Tons: 0.187  
Waste Quantity: 55  
Quantity Unit: G  
Additional Code 1: Not reported  
Additional Code 2: Not reported  
Additional Code 3: Not reported  
Additional Code 4: Not reported  
Additional Code 5: Not reported

**CERS:**

Name: DONAHUE PRINTING CO., INC.  
Address: 2908 OREGON CT STE H4  
City,State,Zip: TORRANCE, CA 90503  
Site ID: 518696  
CERS ID: 10784854  
CERS Description: Chemical Storage Facilities

**Evaluation:**

Eval General Type: Compliance Evaluation Inspection  
Eval Date: 08-21-2018  
Violations Found: No  
Eval Type: Routine done by local agency  
Eval Notes: CRIS LOPEZ, OFFICE MANAGER  
Eval Division: Los Angeles County Fire Department  
Eval Program: HW  
Eval Source: CERS

**Affiliation:**

Affiliation Type Desc: CUPA District  
Entity Name: Los Angeles County Fire  
Entity Title: Not reported  
Affiliation Address: 5825 Rickenbacker Road  
Affiliation City: Commerce  
Affiliation State: CA  
Affiliation Country: Not reported  
Affiliation Zip: 90040-3027  
Affiliation Phone: (323) 890-4045

Affiliation Type Desc: Facility Mailing Address  
Entity Name: Mailing Address  
Entity Title: Not reported  
Affiliation Address: 2908 Oregon Ct, Suite H4  
Affiliation City: Torrance  
Affiliation State: CA  
Affiliation Country: Not reported  
Affiliation Zip: 90503  
Affiliation Phone: Not reported

Affiliation Type Desc: Legal Owner

Map ID  
Direction  
Distance  
Elevation

MAP FINDINGS

Site

Database(s)

EDR ID Number  
EPA ID Number

**DONAHUE PRINTING CO., INC. (Continued)**

**S112906551**

Entity Name: DONAHUE PRINTING CO., INC.  
Entity Title: Not reported  
Affiliation Address: 2908 Oregon Ct, Suite H4  
Affiliation City: Torrance  
Affiliation State: CA  
Affiliation Country: United States  
Affiliation Zip: 90503  
Affiliation Phone: (323) 938-4545

Affiliation Type Desc: Parent Corporation  
Entity Name: DONAHUE PRINTING CO, INC  
Entity Title: Not reported  
Affiliation Address: Not reported  
Affiliation City: Not reported  
Affiliation State: Not reported  
Affiliation Country: Not reported  
Affiliation Zip: Not reported  
Affiliation Phone: Not reported

Affiliation Type Desc: Identification Signer  
Entity Name: Cris Lopez  
Entity Title: Office Manager  
Affiliation Address: Not reported  
Affiliation City: Not reported  
Affiliation State: Not reported  
Affiliation Country: Not reported  
Affiliation Zip: Not reported  
Affiliation Phone: Not reported

Affiliation Type Desc: Document Preparer  
Entity Name: Cris Lopez  
Entity Title: Not reported  
Affiliation Address: Not reported  
Affiliation City: Not reported  
Affiliation State: Not reported  
Affiliation Country: Not reported  
Affiliation Zip: Not reported  
Affiliation Phone: Not reported

Affiliation Type Desc: Environmental Contact  
Entity Name: CRIS LOPEZ  
Entity Title: Not reported  
Affiliation Address: 2908 Oregon Ct, Suite H4  
Affiliation City: Torrance  
Affiliation State: CA  
Affiliation Country: Not reported  
Affiliation Zip: 90503  
Affiliation Phone: Not reported

Affiliation Type Desc: Operator  
Entity Name: Thomas Donahue  
Entity Title: Not reported  
Affiliation Address: Not reported  
Affiliation City: Not reported  
Affiliation State: Not reported  
Affiliation Country: Not reported  
Affiliation Zip: Not reported

Map ID  
Direction  
Distance  
Elevation

MAP FINDINGS

Site

Database(s)

EDR ID Number  
EPA ID Number

**DONAHUE PRINTING CO., INC. (Continued)**

**S112906551**

Affiliation Phone: (323) 938-4545  
Affiliation Type Desc: Property Owner  
Entity Name: TMT South Bay Business Park  
Entity Title: Not reported  
Affiliation Address: PO Box 749423  
Affiliation City: Los Angeles  
Affiliation State: CA  
Affiliation Country: United States  
Affiliation Zip: 90074-9723  
Affiliation Phone: (714) 202-2938

**HWTS:**

Name: KOLIBRI ART STUDIO  
Address: 2908 OREGON COURT #H3  
Address 2: Not reported  
City,State,Zip: TORRANCE, CA 905030000  
EPA ID: CAC002237857  
Inactive Date: 10/25/2000  
Create Date: 02/03/2000  
Last Act Date: 10/25/2000  
Mailing Name: Not reported  
Mailing Address: 2908 OREGON COURT #H3  
Mailing Address 2: Not reported  
Mailing City,State,Zip: TORRANCE, CA 905030000  
Owner Name: WAYNE HEADRICK  
Owner Address: 2908 OREGON COURT #H3  
Owner Address 2: Not reported  
Owner City,State,Zip: TORRANCE, CA 905030000  
Contact Name: WAYNE HEADRICK/OWNER  
Contact Address: 2908 OREGON COURT #H3  
Contact Address 2: Not reported  
City,State,Zip: TORRANCE, CA 905030000

**E44**  
**South**  
**< 1/8**  
**0.100 mi.**  
**529 ft.**

**KOLIBRI ART STUDIO**  
**2908 OREGON COURT #H3**  
**TORRANCE, CA 90503**  
**Site 8 of 10 in cluster E**

**CA HAZNET** **S112905160**  
**CA HWT** **N/A**  
**CA HWTS**

**Relative:**  
**Higher**  
**Actual:**  
**94 ft.**

**HAZNET:**  
Name: KOLIBRI ART STUDIO  
Address: 2908 OREGON COURT #H3  
Address 2: Not reported  
City,State,Zip: TORRANCE, CA 905030000  
Contact: WAYNE HEADRICK/OWNER  
Telephone: 3106188018  
Mailing Name: Not reported  
Mailing Address: 2908 OREGON COURT #H3  
  
Year: 2000  
Gepaid: CAC002221865  
TSD EPA ID: CAD008252405  
CA Waste Code: 343 - Unspecified organic liquid mixture  
Disposal Method: R01 - Recycler  
Tons: 0.102

Map ID  
Direction  
Distance  
Elevation

MAP FINDINGS

Site

Database(s)

EDR ID Number  
EPA ID Number

**KOLIBRI ART STUDIO (Continued)**

**S112905160**

Year: 1999  
Gepaid: CAC002221865  
TSD EPA ID: CAD008252405  
CA Waste Code: 343 - Unspecified organic liquid mixture  
Disposal Method: R01 - Recycler  
Tons: 0.085

Additional Info:

Year: 1999  
Gen EPA ID: CAC002221865

Shipment Date: 19990824  
Creation Date: 10/26/1999 0:00:00  
Receipt Date: 19990824  
Manifest ID: 98776202  
Trans EPA ID: CA0000904540  
Trans Name: Not reported  
Trans 2 EPA ID: Not reported  
Trans 2 Name: Not reported  
TSD EPA ID: CAD008252405  
Trans Name: Not reported  
TSD Alt EPA ID: Not reported  
TSD Alt Name: Not reported  
CA Waste Code: 343 - Unspecified organic liquid mixture  
RCRA Code: D001  
Disposal Method: R01 - Recycler  
Quantity Tons: 0.085  
Waste Quantity: 25  
Quantity Unit: G  
Additional Code 1: Not reported  
Additional Code 2: Not reported  
Additional Code 3: Not reported  
Additional Code 4: Not reported  
Additional Code 5: Not reported

Additional Info:

Year: 2000  
Gen EPA ID: CAC002221865

Shipment Date: 20000126  
Creation Date: 4/28/2000 0:00:00  
Receipt Date: 20000204  
Manifest ID: 98769394  
Trans EPA ID: CA0000904540  
Trans Name: Not reported  
Trans 2 EPA ID: Not reported  
Trans 2 Name: Not reported  
TSD EPA ID: CAD008252405  
Trans Name: Not reported  
TSD Alt EPA ID: CAD008252405  
TSD Alt Name: Not reported  
CA Waste Code: 343 - Unspecified organic liquid mixture  
RCRA Code: D001  
Disposal Method: R01 - Recycler  
Quantity Tons: 0.102



Map ID  
Direction  
Distance  
Elevation

MAP FINDINGS

Site

Database(s)

EDR ID Number  
EPA ID Number

**KOLIBRI ART STUDIO (Continued)**

**S112905160**

Waste Quantity: 30  
Quantity Unit: G  
Additional Code 1: Not reported  
Additional Code 2: Not reported  
Additional Code 3: Not reported  
Additional Code 4: Not reported  
Additional Code 5: Not reported

**HWT:**

Name: SUN ENVIRONMENTAL ENGINEERING SERVICES, INC.  
Address: 2908 OREGON CT STE G3 AND G4  
City,State,Zip: TORRANCE, CA 90503  
Reg Num: 2607  
Expiration Date: 04/30/2020

**HWTS:**

Name: KOLIBRI ART STUDIO  
Address: 2908 OREGON COURT #H3  
Address 2: Not reported  
City,State,Zip: TORRANCE, CA 905030000  
EPA ID: CAC002221865  
Inactive Date: 10/25/2000  
Create Date: 08/18/1999  
Last Act Date: 10/25/2000  
Mailing Name: Not reported  
Mailing Address: 2908 OREGON COURT #H3  
Mailing Address 2: Not reported  
Mailing City,State,Zip: TORRANCE, CA 905030000  
Owner Name: WAYNE HEADRICK  
Owner Address: 2908 OREGON COURT #H3  
Owner Address 2: Not reported  
Owner City,State,Zip: TORRANCE, CA 905030000  
Contact Name: WAYNE HEADRICK/OWNER  
Contact Address: 2908 OREGON COURT #H3  
Contact Address 2: Not reported  
City,State,Zip: TORRANCE, CA 905030000

**E45**  
**South**  
**< 1/8**  
**0.100 mi.**  
**529 ft.**

**COSMETIC SCIENCE LABORATORIES LLC**  
**2908 OREGON CT STE I-6**  
**TORRANCE, CA 90503**

**RCRA NonGen / NLR**    **1024798180**  
**CAL000196403**

**Site 9 of 10 in cluster E**

**Relative:**  
**Higher**  
**Actual:**  
**94 ft.**

RCRA NonGen / NLR:  
Date form received by agency: 1999-07-12 00:00:00.0  
Facility name: COSMETIC SCIENCE LABORATORIES LLC  
Facility address: 2908 OREGON CT STE I-6  
TORRANCE, CA 90503-0000  
EPA ID: CAL000196403  
Contact: CLAUDIO NEUSTADT  
Contact address: 2908 OREGON CT STE I-6  
TORRANCE, CA 90503  
Contact country: Not reported  
Contact telephone: 310-787-7509  
Contact email: CSLABS@EARTHLINK.NET  
EPA Region: 09  
Classification: Non-Generator

Map ID  
Direction  
Distance  
Elevation

MAP FINDINGS

Site

Database(s)

EDR ID Number  
EPA ID Number

**COSMETIC SCIENCE LABORATORIES LLC (Continued)**

**1024798180**

Description: Handler: Non-Generators do not presently generate hazardous waste

Owner/Operator Summary:

Owner/operator name: COSMETIC SCIENCE LAB LLC  
Owner/operator address: 2908 OREGON CT STE I-6  
TORRANCE, CA 90503  
Owner/operator country: Not reported  
Owner/operator telephone: 310-787-7509  
Owner/operator email: Not reported  
Owner/operator fax: Not reported  
Owner/operator extension: Not reported  
Legal status: Other  
Owner/Operator Type: Owner  
Owner/Op start date: Not reported  
Owner/Op end date: Not reported

Owner/operator name: CLAUDIO NEUSTADT  
Owner/operator address: 2908 OREGON CT STE I-6  
TORRANCE, CA 90503  
Owner/operator country: Not reported  
Owner/operator telephone: 310-787-7509  
Owner/operator email: Not reported  
Owner/operator fax: Not reported  
Owner/operator extension: Not reported  
Legal status: Other  
Owner/Operator Type: Operator  
Owner/Op start date: Not reported  
Owner/Op end date: Not reported

Handler Activities Summary:

U.S. importer of hazardous waste: No  
Mixed waste (haz. and radioactive): No  
Recycler of hazardous waste: No  
Transporter of hazardous waste: Yes  
Treater, storer or disposer of HW: No  
Underground injection activity: No  
On-site burner exemption: No  
Furnace exemption: No  
Used oil fuel burner: No  
Used oil processor: No  
User oil refiner: No  
Used oil fuel marketer to burner: No  
Used oil Specification marketer: No  
Used oil transfer facility: No  
Used oil transporter: No

Violation Status: No violations found

Map ID  
Direction  
Distance  
Elevation

MAP FINDINGS

Site

Database(s)

EDR ID Number  
EPA ID Number

**E46**  
**South**  
**< 1/8**  
**0.100 mi.**  
**529 ft.**

**SUN ENV ENGINEERING SERVICES INC**  
**2908 OREGON CT**  
**TORRANCE, CA 90503**

**RCRA NonGen / NLR**

**1016955215**  
**CAR000249672**

**Site 10 of 10 in cluster E**

**Relative:**  
**Higher**

RCRA NonGen / NLR:

**Actual:**  
**94 ft.**

Date form received by agency: 2014-10-23 00:00:00.0  
Facility name: SUN ENV ENGINEERING SERVICES INC  
Facility address: 2908 OREGON CT  
STE G4  
TORRANCE, CA 90503-0000  
EPA ID: CAR000249672  
Mailing address: PO BOX 6877  
TORRANCE, CA 90504-0000  
Contact: STEVE NWAIWU  
Contact address: PO BOX 6877  
TORRANCE, CA 90504  
Contact country: Not reported  
Contact telephone: 310-618-0440  
Contact email: SUNENVI@SBCGLOBAL.NET  
EPA Region: 09  
Classification: Non-Generator  
Description: Handler: Non-Generators do not presently generate hazardous waste

**Owner/Operator Summary:**

Owner/operator name: STEVE NWAIWU  
Owner/operator address: PO BOX 6877  
TORRANCE, CA 90504  
Owner/operator country: Not reported  
Owner/operator telephone: 310-618-0440  
Owner/operator email: Not reported  
Owner/operator fax: Not reported  
Owner/operator extension: Not reported  
Legal status: Other  
Owner/Operator Type: Operator  
Owner/Op start date: Not reported  
Owner/Op end date: Not reported  
  
Owner/operator name: TRANSWESTERN  
Owner/operator address: 1630 S SUNKIST ST UNIT A  
ANAHEIM, CA 92806  
Owner/operator country: US  
Owner/operator telephone: 714-202-2938  
Owner/operator email: Not reported  
Owner/operator fax: Not reported  
Owner/operator extension: Not reported  
Legal status: Private  
Owner/Operator Type: Owner  
Owner/Op start date: 2013-10-01 00:00:00.  
Owner/Op end date: Not reported  
  
Owner/operator name: TRANSWESTERN  
Owner/operator address: Not reported  
Not reported  
Owner/operator country: US  
Owner/operator telephone: Not reported  
Owner/operator email: Not reported  
Owner/operator fax: Not reported

Map ID  
Direction  
Distance  
Elevation

MAP FINDINGS

Site

Database(s)

EDR ID Number  
EPA ID Number

**SUN ENV ENGINEERING SERVICES INC (Continued)**

**1016955215**

Owner/operator extension: Not reported  
Legal status: Private  
Owner/Operator Type: Operator  
Owner/Op start date: 2013-10-01 00:00:00.  
Owner/Op end date: Not reported  
  
Owner/operator name: SUN ENV ENGINEERING SERVICES INC  
Owner/operator address: PO BOX 6877  
TORRANCE, CA 90504  
  
Owner/operator country: Not reported  
Owner/operator telephone: 310-618-0440  
Owner/operator email: Not reported  
Owner/operator fax: Not reported  
Owner/operator extension: Not reported  
Legal status: Other  
Owner/Operator Type: Owner  
Owner/Op start date: Not reported  
Owner/Op end date: Not reported

Handler Activities Summary:

U.S. importer of hazardous waste: No  
Mixed waste (haz. and radioactive): No  
Recycler of hazardous waste: Yes  
Transporter of hazardous waste: Yes  
Treater, storer or disposer of HW: Yes  
Underground injection activity: No  
On-site burner exemption: No  
Furnace exemption: No  
Used oil fuel burner: No  
Used oil processor: No  
User oil refiner: No  
Used oil fuel marketer to burner: No  
Used oil Specification marketer: No  
Used oil transfer facility: No  
Used oil transporter: No

Historical Generators:

Date form received by agency: 2014-09-29 00:00:00.0  
Site name: SUN ENV ENGINEERING SERVICES INC  
Classification: Not a generator, verified

Violation Status: No violations found

**I47**  
**ESE**  
**< 1/8**  
**0.103 mi.**  
**542 ft.**

**GANAHL LUMBER**  
**2600 DEL AMO BLVD**  
**TORRANCE, CA 90503**

**RCRA NonGen / NLR 1024868476**  
**CAL000437081**

**Site 1 of 2 in cluster I**

**Relative:**  
**Lower**  
**Actual:**  
**72 ft.**

RCRA NonGen / NLR:  
Date form received by agency: 2018-06-20 00:00:00.0  
Facility name: GANAHL LUMBER  
Facility address: 2600 DEL AMO BLVD  
TORRANCE, CA 90503  
  
EPA ID: CAL000437081  
Contact: JOSE ZARATE  
Contact address: 2600 DEL AMO BLVD  
TORRANCE, CA 90503

Map ID  
Direction  
Distance  
Elevation

MAP FINDINGS

Site

Database(s)

EDR ID Number  
EPA ID Number

**GANAHL LUMBER (Continued)**

**1024868476**

Contact country: Not reported  
Contact telephone: 424-350-3007  
Contact email: JOSEZARATE@GANAHL.COM  
EPA Region: 09  
Classification: Non-Generator  
Description: Handler: Non-Generators do not presently generate hazardous waste

Owner/Operator Summary:

Owner/operator name: JOSE ZARATE  
Owner/operator address: 2600 DEL AMO BLVD  
TORRANCE, CA 90503

Owner/operator country: Not reported  
Owner/operator telephone: 424-350-3007  
Owner/operator email: Not reported  
Owner/operator fax: Not reported  
Owner/operator extension: Not reported  
Legal status: Other  
Owner/Operator Type: Operator  
Owner/Op start date: Not reported  
Owner/Op end date: Not reported

Owner/operator name: PETER GANAHL  
Owner/operator address: 1220 E BALL RD  
ANAHEIM, CA 92805

Owner/operator country: Not reported  
Owner/operator telephone: 714-239-2177  
Owner/operator email: Not reported  
Owner/operator fax: Not reported  
Owner/operator extension: Not reported  
Legal status: Other  
Owner/Operator Type: Owner  
Owner/Op start date: Not reported  
Owner/Op end date: Not reported

Handler Activities Summary:

U.S. importer of hazardous waste: No  
Mixed waste (haz. and radioactive): No  
Recycler of hazardous waste: No  
Transporter of hazardous waste: Yes  
Treater, storer or disposer of HW: No  
Underground injection activity: No  
On-site burner exemption: No  
Furnace exemption: No  
Used oil fuel burner: No  
Used oil processor: No  
User oil refiner: No  
Used oil fuel marketer to burner: No  
Used oil Specification marketer: No  
Used oil transfer facility: No  
Used oil transporter: No

Violation Status: No violations found

Map ID  
Direction  
Distance  
Elevation

MAP FINDINGS

Database(s)  
EDR ID Number  
EPA ID Number

I48  
ESE  
< 1/8  
0.103 mi.  
542 ft.

**GANAHL LUMBER**  
**2600 DEL AMO BLVD**  
**TORRANCE, CA 90503**

**RCRA-LQG**    **1025881829**  
**CAP000258111**

**Site 2 of 2 in cluster I**

**Relative:**  
**Lower**

RCRA-LQG:

**Actual:**  
**72 ft.**

Date form received by agency: 2016-02-01 00:00:00.0  
Facility name: GANAHL LUMBER  
Facility address: 2600 DEL AMO BLVD  
TORRANCE, CA 90503  
EPA ID: CAP000258111  
Mailing address: EAST BALL RD  
ANAHEIM, CA 92805  
Contact: PAUL ROBERTS  
Contact address: CAPITAL ST #103  
CORONA, CA 92880  
Contact country: US  
Contact telephone: 951-736-5334  
Contact email: PROBERTS@ARDENTENV.COM  
EPA Region: 09  
Classification: Large Quantity Generator  
Description: Handler: generates 1,000 kg or more of hazardous waste during any calendar month; or generates more than 1 kg of acutely hazardous waste during any calendar month; or generates more than 100 kg of any residue or contaminated soil, waste or other debris resulting from the cleanup of a spill, into or on any land or water, of acutely hazardous waste during any calendar month; or generates 1 kg or less of acutely hazardous waste during any calendar month, and accumulates more than 1 kg of acutely hazardous waste at any time; or generates 100 kg or less of any residue or contaminated soil, waste or other debris resulting from the cleanup of a spill, into or on any land or water, of acutely hazardous waste during any calendar month, and accumulates more than 100 kg of that material at any time

Owner/Operator Summary:

Owner/operator name: GANAHL LUMBER COMPANY  
Owner/operator address: Not reported  
Not reported  
Owner/operator country: US  
Owner/operator telephone: Not reported  
Owner/operator email: Not reported  
Owner/operator fax: Not reported  
Owner/operator extension: Not reported  
Legal status: Private  
Owner/Operator Type: Operator  
Owner/Op start date: 2013-10-18 00:00:00.  
Owner/Op end date: Not reported

Owner/operator name: GANAHL LUMBER COMPANY  
Owner/operator address: EAST BALL RD  
ANAHEIM, CA 90503  
Owner/operator country: US  
Owner/operator telephone: 714-239-2203  
Owner/operator email: Not reported  
Owner/operator fax: Not reported  
Owner/operator extension: Not reported  
Legal status: Private  
Owner/Operator Type: Owner

Map ID  
Direction  
Distance  
Elevation

MAP FINDINGS

Site

Database(s)

EDR ID Number  
EPA ID Number

**GANAHL LUMBER (Continued)**

**1025881829**

Owner/Op start date: 2013-10-18 00:00:00.  
Owner/Op end date: Not reported

Handler Activities Summary:

U.S. importer of hazardous waste: No  
Mixed waste (haz. and radioactive): No  
Recycler of hazardous waste: No  
Transporter of hazardous waste: No  
Treater, storer or disposer of HW: No  
Underground injection activity: No  
On-site burner exemption: No  
Furnace exemption: No  
Used oil fuel burner: No  
Used oil processor: No  
Used oil refiner: No  
Used oil fuel marketer to burner: No  
Used oil Specification marketer: No  
Used oil transfer facility: No  
Used oil transporter: No

Hazardous Waste Summary:

. Waste code: 213  
. Waste name: Hydrocarbon solvents (benzene, hexane, Stoddard, etc.)  
  
. Waste code: D018  
. Waste name: BENZENE  
  
Violation Status: No violations found

49  
SSE  
< 1/8  
0.104 mi.  
548 ft.

**CLORTEC**  
**2660 COLUMBIA ST.**  
**TORRANCE, CA 90503**

**RCRA-SQG 1000365487**  
**FINDS CAD049339401**  
**ECHO**

**Relative:**  
**Higher**  
**Actual:**  
**81 ft.**

RCRA-SQG:  
Date form received by agency: 2004-08-11 00:00:00.0  
Facility name: SEVERN TRENT SERVICES  
Facility address: 2660 COLUMBIA ST  
TORRANCE, CA 90503  
EPA ID: CAD049339401  
Mailing address: 2660 COLUMBIA ST.  
TORRANCE, CA 90503  
Contact: MARK WRIGHT  
Contact address: 2660 COLUMBIA ST.  
TORRANCE, CA 90503  
Contact country: US  
Contact telephone: 310-618-9700  
Telephone ext.: 207  
Contact email: MWRIGHT@SEVERNTRENTSERVICES.COM  
EPA Region: 09  
Land type: Private  
Classification: Small Small Quantity Generator  
Description: Handler: generates more than 100 and less than 1000 kg of hazardous waste during any calendar month and accumulates less than 6000 kg of hazardous waste at any time; or generates 100 kg or less of hazardous waste during any calendar month, and accumulates more than 1000 kg of

Map ID  
Direction  
Distance  
Elevation

MAP FINDINGS

Site

Database(s)

EDR ID Number  
EPA ID Number

**CLORTEC (Continued)**

**1000365487**

hazardous waste at any time

Owner/Operator Summary:

Owner/operator name: SEVERN TRENT SVCS  
Owner/operator address: Not reported  
Not reported  
Owner/operator country: US  
Owner/operator telephone: Not reported  
Owner/operator email: Not reported  
Owner/operator fax: Not reported  
Owner/operator extension: Not reported  
Legal status: Private  
Owner/Operator Type: Operator  
Owner/Op start date: 2002-01-01 00:00:00.  
Owner/Op end date: Not reported

Owner/operator name: ART HALE SR  
Owner/operator address: 6907 MARLIN CRL  
LA PALMA, CA 90623  
Owner/operator country: US  
Owner/operator telephone: Not reported  
Owner/operator email: Not reported  
Owner/operator fax: Not reported  
Owner/operator extension: Not reported  
Legal status: Private  
Owner/Operator Type: Owner  
Owner/Op start date: 1981-01-01 00:00:00.  
Owner/Op end date: Not reported

Handler Activities Summary:

U.S. importer of hazardous waste: No  
Mixed waste (haz. and radioactive): No  
Recycler of hazardous waste: No  
Transporter of hazardous waste: No  
Treater, storer or disposer of HW: No  
Underground injection activity: No  
On-site burner exemption: No  
Furnace exemption: No  
Used oil fuel burner: No  
Used oil processor: No  
User oil refiner: No  
Used oil fuel marketer to burner: No  
Used oil Specification marketer: No  
Used oil transfer facility: No  
Used oil transporter: No

Historical Generators:

Date form received by agency: 1996-09-01 00:00:00.0  
Site name: PACIFIC OPTICAL DIV  
Classification: Small Quantity Generator

Date form received by agency: 1992-02-26 00:00:00.0  
Site name: BOURNS INC/PACIFIC OPTICAL DIV.  
Classification: Large Quantity Generator

Date form received by agency: 1991-12-10 00:00:00.0



Map ID  
Direction  
Distance  
Elevation

MAP FINDINGS

Site

Database(s)

EDR ID Number  
EPA ID Number

**CLORTEC (Continued)**

**1000365487**

Site name: PACIFIC OPTICAL DIV  
Classification: Large Quantity Generator

Hazardous Waste Summary:

. Waste code: D002  
. Waste name: CORROSIVE WASTE

Violation Status: No violations found

FINDS:

Registry ID: 110022297502  
Facility URL: [http://ofmpub.epa.gov/enviro/fii\\_query\\_detail\\_disp\\_program\\_facility?p\\_registry\\_id=110022297502](http://ofmpub.epa.gov/enviro/fii_query_detail_disp_program_facility?p_registry_id=110022297502)

Environmental Interest/Information System:

NCDB (National Compliance Data Base) supports implementation of the Federal Insecticide, Fungicide, and Rodenticide Act (FIFRA) and the Toxic Substances Control Act (TSCA). The system tracks inspections in regions and states with cooperative agreements, enforcement actions, and settlements.

Registry ID: 110038241603  
Facility URL: [http://ofmpub.epa.gov/enviro/fii\\_query\\_detail\\_disp\\_program\\_facility?p\\_registry\\_id=110038241603](http://ofmpub.epa.gov/enviro/fii_query_detail_disp_program_facility?p_registry_id=110038241603)

Environmental Interest/Information System:

SSTS (Section Seven Tracking System ) evolved from the FIFRA and TSCA Enforcement System (FATES). SSTS tracks the registration of all pesticide-producing establishments and tracks annually the types and amounts of pesticides, active ingredients, and related devices that are produced, sold, or distributed each year.

Registry ID: 110002647592  
Facility URL: [http://ofmpub.epa.gov/enviro/fii\\_query\\_detail\\_disp\\_program\\_facility?p\\_registry\\_id=110002647592](http://ofmpub.epa.gov/enviro/fii_query_detail_disp_program_facility?p_registry_id=110002647592)

Environmental Interest/Information System:

NCDB (National Compliance Data Base) supports implementation of the Federal Insecticide, Fungicide, and Rodenticide Act (FIFRA) and the Toxic Substances Control Act (TSCA). The system tracks inspections in regions and states with cooperative agreements, enforcement actions, and settlements.

RCRAInfo is a national information system that supports the Resource Conservation and Recovery Act (RCRA) program through the tracking of events and activities related to facilities that generate, transport, and treat, store, or dispose of hazardous waste. RCRAInfo allows RCRA program staff to track the notification, permit, compliance, and corrective action activities required under RCRA.

[Click this hyperlink](#) while viewing on your computer to access additional FINDS: detail in the EDR Site Report.

ECHO:

Envid: 1000365487  
Registry ID: 110002647592  
DFR URL: <http://echo.epa.gov/detailed-facility-report?fid=110002647592>  
Name: SEVERN TRENT SERVICES  
Address: 2660 COLUMBIA STREET  
City,State,Zip: TORRANCE, CA 90503

Map ID  
Direction  
Distance  
Elevation

MAP FINDINGS

Site

Database(s)

EDR ID Number  
EPA ID Number

J50  
SSE  
< 1/8  
0.104 mi.  
550 ft.

**RAPISCAN SYSTEMS INC**  
**2805 COLUMBIA ST**  
**TORRANCE, CA 90503**

**RCRA NonGen / NLR**    **1024816352**  
**CAL000317449**

**Site 1 of 5 in cluster J**

**Relative:**  
**Higher**

RCRA NonGen / NLR:

**Actual:**  
**84 ft.**

Date form received by agency: 2007-03-13 00:00:00.0  
Facility name: RAPISCAN SYSTEMS INC  
Facility address: 2805 COLUMBIA ST  
TORRANCE, CA 90503-3804  
EPA ID: CAL000317449  
Mailing address: 12525 CHADRON AVE  
HAWTHORNE, CA 90250-4807  
Contact: TIMOTHY SCROGGINS  
Contact address: 12525 CHADRON AVE  
HAWTHORNE, CA 90250  
Contact country: Not reported  
Contact telephone: 310-349-2329  
Contact email: TSCROGGINS@OSI-SYSTEMS.COM  
EPA Region: 09  
Classification: Non-Generator  
Description: Handler: Non-Generators do not presently generate hazardous waste

**Owner/Operator Summary:**

Owner/operator name: TIMOTHY SCROGGINS  
Owner/operator address: 12525 CHADRON AVE  
HAWTHORNE, CA 90250  
Owner/operator country: Not reported  
Owner/operator telephone: 310-349-2329  
Owner/operator email: Not reported  
Owner/operator fax: Not reported  
Owner/operator extension: Not reported  
Legal status: Other  
Owner/Operator Type: Operator  
Owner/Op start date: Not reported  
Owner/Op end date: Not reported

Owner/operator name: OSI SYSTEMS INC  
Owner/operator address: 12525 CHADRON AVE  
HAWTHORNE, CA 90250  
Owner/operator country: Not reported  
Owner/operator telephone: 310-978-0516  
Owner/operator email: Not reported  
Owner/operator fax: Not reported  
Owner/operator extension: Not reported  
Legal status: Other  
Owner/Operator Type: Owner  
Owner/Op start date: Not reported  
Owner/Op end date: Not reported

**Handler Activities Summary:**

U.S. importer of hazardous waste: No  
Mixed waste (haz. and radioactive): No  
Recycler of hazardous waste: No  
Transporter of hazardous waste: Yes  
Treater, storer or disposer of HW: No  
Underground injection activity: No

Map ID  
Direction  
Distance  
Elevation

MAP FINDINGS

Site

Database(s)

EDR ID Number  
EPA ID Number

**RAPISCAN SYSTEMS INC (Continued)**

**1024816352**

On-site burner exemption: No  
Furnace exemption: No  
Used oil fuel burner: No  
Used oil processor: No  
User oil refiner: No  
Used oil fuel marketer to burner: No  
Used oil Specification marketer: No  
Used oil transfer facility: No  
Used oil transporter: No

Violation Status: No violations found

J51  
SSE  
< 1/8  
0.104 mi.  
550 ft.

**IMPERIAL INTERNATIONAL INC.  
2805 COLUMBIA ST  
TORRANCE, CA 90503**

**CA SWEEPS UST S101617797  
CA FID UST N/A**

**Site 2 of 5 in cluster J**

**Relative:  
Higher  
Actual:  
84 ft.**

**SWEEPS UST:**  
Name: IMPERIAL INTERNATIONAL INC.  
Address: 2805 COLUMBIA ST  
City: TORRANCE  
Status: Not reported  
Comp Number: 34360  
Number: Not reported  
Board Of Equalization: 44-010677  
Referral Date: Not reported  
Action Date: Not reported  
Created Date: Not reported  
Owner Tank Id: Not reported  
SWRCB Tank Id: 19-038-034360-000001  
Tank Status: Not reported  
Capacity: 20000  
Active Date: Not reported  
Tank Use: M.V. FUEL  
STG: PRODUCT  
Content: LEADED  
Number Of Tanks: 1

**CA FID UST:**  
Facility ID: 19050703  
Regulated By: UTKNI  
Regulated ID: 00034360  
Cortese Code: Not reported  
SIC Code: Not reported  
Facility Phone: 2133204765  
Mail To: Not reported  
Mailing Address: 2805 COLUMBIA ST  
Mailing Address 2: Not reported  
Mailing City,St,Zip: TORRANCE 90503  
Contact: Not reported  
Contact Phone: Not reported  
DUNS Number: Not reported  
NPDES Number: Not reported  
EPA ID: Not reported  
Comments: Not reported  
Status: Inactive

Map ID  
 Direction  
 Distance  
 Elevation

MAP FINDINGS

Site

Database(s)

EDR ID Number  
 EPA ID Number

**J52**      **IMPERIAL INTERNATIONAL INC**  
**SSE**      **2805 COLUMBIA ST**  
**< 1/8**     **TORRANCE, CA 90503**  
**0.104 mi.**  
**550 ft.**     **Site 3 of 5 in cluster J**

**CA HIST UST**    **U001564138**  
**N/A**

**Relative:**  
**Higher**  
**Actual:**  
**84 ft.**

**HIST UST:**  
 Name:                    IMPERIAL INTERNATIONAL INC  
 Address:                2805 COLUMBIA ST  
 City,State,Zip:        TORRANCE, CA 90503  
 File Number:           00026F48  
 URL:                    http://geotracker.waterboards.ca.gov/ustpdfs/pdf/00026F48.pdf  
 Region:                 STATE  
 Facility ID:             00000034360  
 Facility Type:          Other  
 Other Type:            MOVING & STORAGE  
 Contact Name:         JANET MATTINGLY  
 Telephone:             2133204765  
 Owner Name:            IMPERIAL VAN LINES INC. OF CAL  
 Owner Address:        2925 COLUMBIA ST.  
 Owner City,St,Zip:    TORRANCE, CA 90503  
 Total Tanks:            0001

Tank Num:                001  
 Container Num:         001  
 Year Installed:         Not reported  
 Tank Capacity:         00010000  
 Tank Used for:          PRODUCT  
 Type of Fuel:            REGULAR  
 Container Construction Thickness: Not reported  
 Leak Detection:         None

[Click here for Geo Tracker PDF:](#)

**J53**      **RAPISCAN SYSTEMS INC**  
**SSE**      **2805 COLUMBIA ST**  
**< 1/8**     **TORRANCE, CA 90503**  
**0.104 mi.**  
**550 ft.**     **Site 4 of 5 in cluster J**

**CA CERS HAZ WASTE**    **S113146704**  
**CA HAZNET**            **N/A**  
**CA CERS**  
**CA HWTS**

**Relative:**  
**Higher**  
**Actual:**  
**84 ft.**

**CERS HAZ WASTE:**  
 Name:                    RAPISCAN SYSTEMS  
 Address:                2805 COLUMBIA ST  
 City,State,Zip:        TORRANCE, CA 90503  
 Site ID:                 400411  
 CERS ID:                10129240  
 CERS Description:     Hazardous Waste Generator

**HAZNET:**  
 Name:                    RAPISCAN SYSTEMS INC  
 Address:                2805 COLUMBIA ST  
 Address 2:               Not reported  
 City,State,Zip:        TORRANCE, CA 905033804  
 Contact:                TIMOTHY SCROGGINS  
 Telephone:             3103492329  
 Mailing Name:         Not reported  
 Mailing Address:      12525 CHADRON AVE

Year:                     2017

Map ID  
Direction  
Distance  
Elevation

MAP FINDINGS

Site

Database(s)

EDR ID Number  
EPA ID Number

**RAPISCAN SYSTEMS INC (Continued)**

**S113146704**

Gepaid:	CAL000317449
TSD EPA ID:	CAD008364432
CA Waste Code:	352 - Other organic solids
Disposal Method:	H141 - Storage, Bulking, And/Or Transfer Off Site--No Treatment/Reovery (H010-H129) Or (H131-H135)
Tons:	0.22935
Year:	2017
Gepaid:	CAL000317449
TSD EPA ID:	CAD008364432
CA Waste Code:	181 - Other inorganic solid waste
Disposal Method:	H141 - Storage, Bulking, And/Or Transfer Off Site--No Treatment/Reovery (H010-H129) Or (H131-H135)
Tons:	0.055
Year:	2017
Gepaid:	CAL000317449
TSD EPA ID:	CAD008364432
CA Waste Code:	-
Disposal Method:	H141 - Storage, Bulking, And/Or Transfer Off Site--No Treatment/Reovery (H010-H129) Or (H131-H135)
Tons:	0.125
Year:	2016
Gepaid:	CAL000317449
TSD EPA ID:	CAD008364432
CA Waste Code:	551 - Laboratory waste chemicals
Disposal Method:	H141 - Storage, Bulking, And/Or Transfer Off Site--No Treatment/Reovery (H010-H129) Or (H131-H135)
Tons:	0.18
Year:	2016
Gepaid:	CAL000317449
TSD EPA ID:	CAD008364432
CA Waste Code:	-
Disposal Method:	H141 - Storage, Bulking, And/Or Transfer Off Site--No Treatment/Reovery (H010-H129) Or (H131-H135)
Tons:	0.04
Year:	2016
Gepaid:	CAL000317449
TSD EPA ID:	CAD008364432
CA Waste Code:	331 - Off-specification, aged or surplus organics
Disposal Method:	H141 - Storage, Bulking, And/Or Transfer Off Site--No Treatment/Reovery (H010-H129) Or (H131-H135)
Tons:	0.09
Year:	2015
Gepaid:	CAL000317449
TSD EPA ID:	CAD008364432
CA Waste Code:	223 - Unspecified oil-containing waste
Disposal Method:	H141 - Storage, Bulking, And/Or Transfer Off Site--No Treatment/Reovery (H010-H129) Or (H131-H135)
Tons:	0.3
Year:	2013
Gepaid:	CAL000317449

Map ID  
Direction  
Distance  
Elevation

MAP FINDINGS

Site

Database(s)

EDR ID Number  
EPA ID Number

**RAPISCAN SYSTEMS INC (Continued)**

**S113146704**

TSD EPA ID: CAD008364432  
CA Waste Code: -  
Disposal Method: H141 - Storage, Bulking, And/Or Transfer Off Site--No Treatment/Reovery (H010-H129) Or (H131-H135)  
Tons: Not reported  
Year: 2013  
Gepaid: CAL000317449  
TSD EPA ID: CAD008364432  
CA Waste Code: 352 - Other organic solids  
Disposal Method: H141 - Storage, Bulking, And/Or Transfer Off Site--No Treatment/Reovery (H010-H129) Or (H131-H135)  
Tons: 0.15  
Year: 2013  
Gepaid: CAL000317449  
TSD EPA ID: CAD008364432  
CA Waste Code: 352 - Other organic solids  
Disposal Method: -  
Tons: 0.05

[Click this hyperlink](#) while viewing on your computer to access 8 additional CA HAZNET: record(s) in the EDR Site Report.

Additional Info:

Year: 2011  
Gen EPA ID: CAL000317449  
Shipment Date: 20111222  
Creation Date: 3/16/2012 20:30:17  
Receipt Date: 20111222  
Manifest ID: 000132771MWI  
Trans EPA ID: CAD008364432  
Trans Name: RHO CHEM LLC  
Trans 2 EPA ID: Not reported  
Trans 2 Name: Not reported  
TSD EPA ID: CAD008364432  
Trans Name: RHO CHEM LLC  
TSD Alt EPA ID: Not reported  
TSD Alt Name: Not reported  
CA Waste Code: 223 - Unspecified oil-containing waste  
RCRA Code: Not reported  
Disposal Method: H141 - Storage, Bulking, And/Or Transfer Off Site--No Treatment/Reovery (H010-H129) Or (H131-H135)  
Quantity Tons: 0.1  
Waste Quantity: 200  
Quantity Unit: P  
Additional Code 1: Not reported  
Additional Code 2: Not reported  
Additional Code 3: Not reported  
Additional Code 4: Not reported  
Additional Code 5: Not reported  
Shipment Date: 20111222  
Creation Date: 3/16/2012 20:30:17  
Receipt Date: 20111222

Map ID  
Direction  
Distance  
Elevation

MAP FINDINGS

Site

Database(s)

EDR ID Number  
EPA ID Number

**RAPISCAN SYSTEMS INC (Continued)**

**S113146704**

Manifest ID: 000132771MWI  
Trans EPA ID: CAD008364432  
Trans Name: RHO CHEM LLC  
Trans 2 EPA ID: Not reported  
Trans 2 Name: Not reported  
TSDF EPA ID: CAD008364432  
Trans Name: RHO CHEM LLC  
TSDF Alt EPA ID: Not reported  
TSDF Alt Name: Not reported  
CA Waste Code: 352 - Other organic solids  
RCRA Code: D008  
Disposal Method: H141 - Storage, Bulking, And/Or Transfer Off Site--No Treatment/Reovery (H010-H129) Or (H131-H135)  
  
Quantity Tons: 1.5  
Waste Quantity: 3000  
Quantity Unit: P  
Additional Code 1: Not reported  
Additional Code 2: Not reported  
Additional Code 3: Not reported  
Additional Code 4: Not reported  
Additional Code 5: Not reported  
  
Additional Info:  
Year: 2016  
Gen EPA ID: CAL000317449  
  
Shipment Date: 20151113  
Creation Date: 1/11/2016 22:16:49  
Receipt Date: 20151124  
Manifest ID: 000160330MWI  
Trans EPA ID: CAD983649880  
Trans Name: PSC ENVIRONMENTAL SERVICES OF POMONA LP  
Trans 2 EPA ID: Not reported  
Trans 2 Name: Not reported  
TSDF EPA ID: CAD008364432  
Trans Name: RHO CHEM LLC  
TSDF Alt EPA ID: Not reported  
TSDF Alt Name: Not reported  
CA Waste Code: 223 - Unspecified oil-containing waste  
RCRA Code: Not reported  
Disposal Method: H141 - Storage, Bulking, And/Or Transfer Off Site--No Treatment/Reovery (H010-H129) Or (H131-H135)  
  
Quantity Tons: 0.1  
Waste Quantity: 200  
Quantity Unit: P  
Additional Code 1: Not reported  
Additional Code 2: Not reported  
Additional Code 3: Not reported  
Additional Code 4: Not reported  
Additional Code 5: Not reported  
  
Shipment Date: 20151113  
Creation Date: 1/11/2016 22:16:49  
Receipt Date: 20151124  
Manifest ID: 000160330MWI  
Trans EPA ID: CAD983649880  
Trans Name: PSC ENVIRONMENTAL SERVICES OF POMONA LP

Map ID  
Direction  
Distance  
Elevation

MAP FINDINGS

Site

Database(s)

EDR ID Number  
EPA ID Number

**RAPISCAN SYSTEMS INC (Continued)**

**S113146704**

Trans 2 EPA ID: Not reported  
Trans 2 Name: Not reported  
TSDf EPA ID: CAD008364432  
Trans Name: RHO CHEM LLC  
TSDf Alt EPA ID: Not reported  
TSDf Alt Name: Not reported  
CA Waste Code: 223 - Unspecified oil-containing waste  
RCRA Code: Not reported  
Disposal Method: H141 - Storage, Bulking, And/Or Transfer Off Site--No Treatment/Reovery (H010-H129) Or (H131-H135)  
  
Quantity Tons: 0.2  
Waste Quantity: 400  
Quantity Unit: P  
Additional Code 1: Not reported  
Additional Code 2: Not reported  
Additional Code 3: Not reported  
Additional Code 4: Not reported  
Additional Code 5: Not reported

Additional Info:

Year: 2015  
Gen EPA ID: CAL000317449

Shipment Date: 20151113  
Creation Date: 1/11/2016 22:16:49  
Receipt Date: 20151124  
Manifest ID: 000160330MWI  
Trans EPA ID: CAD983649880  
Trans Name: PSC ENVIRONMENTAL SERVICES OF POMONA LP  
Trans 2 EPA ID: Not reported  
Trans 2 Name: Not reported  
TSDf EPA ID: CAD008364432  
Trans Name: RHO CHEM LLC  
TSDf Alt EPA ID: Not reported  
TSDf Alt Name: Not reported  
CA Waste Code: 223 - Unspecified oil-containing waste  
RCRA Code: Not reported  
Disposal Method: H141 - Storage, Bulking, And/Or Transfer Off Site--No Treatment/Reovery (H010-H129) Or (H131-H135)  
  
Quantity Tons: 0.1  
Waste Quantity: 200  
Quantity Unit: P  
Additional Code 1: Not reported  
Additional Code 2: Not reported  
Additional Code 3: Not reported  
Additional Code 4: Not reported  
Additional Code 5: Not reported

Shipment Date: 20151113  
Creation Date: 1/11/2016 22:16:49  
Receipt Date: 20151124  
Manifest ID: 000160330MWI  
Trans EPA ID: CAD983649880  
Trans Name: PSC ENVIRONMENTAL SERVICES OF POMONA LP  
Trans 2 EPA ID: Not reported  
Trans 2 Name: Not reported  
TSDf EPA ID: CAD008364432



Map ID  
Direction  
Distance  
Elevation

MAP FINDINGS

Site

Database(s)

EDR ID Number  
EPA ID Number

**RAPISCAN SYSTEMS INC (Continued)**

**S113146704**

Trans Name: RHO CHEM LLC  
TSDf Alt EPA ID: Not reported  
TSDf Alt Name: Not reported  
CA Waste Code: 223 - Unspecified oil-containing waste  
RCRA Code: Not reported  
Disposal Method: H141 - Storage, Bulking, And/Or Transfer Off Site--No Treatment/Reovery (H010-H129) Or (H131-H135)  
  
Quantity Tons: 0.2  
Waste Quantity: 400  
Quantity Unit: P  
Additional Code 1: Not reported  
Additional Code 2: Not reported  
Additional Code 3: Not reported  
Additional Code 4: Not reported  
Additional Code 5: Not reported

Additional Info:

Year: 2017  
Gen EPA ID: CAL000317449

Shipment Date: 20170828  
Creation Date: 6/27/2018 18:30:40  
Receipt Date: 20170906  
Manifest ID: 000173146DAT  
Trans EPA ID: MNS000110924  
Trans Name: STERICYCLE SPECIALTY WASTE SOLUTIONS INC  
Trans 2 EPA ID: CAR000217554  
Trans 2 Name: CRUZ CONTAINERS LOGISTICS INC  
TSDf EPA ID: CAD008364432  
Trans Name: RHO CHEM LLC  
TSDf Alt EPA ID: Not reported  
TSDf Alt Name: Not reported  
CA Waste Code: 181 - Other inorganic solid waste Organics  
RCRA Code: D008  
Disposal Method: H141 - Storage, Bulking, And/Or Transfer Off Site--No Treatment/Reovery (H010-H129) Or (H131-H135)  
  
Quantity Tons: 0.055  
Waste Quantity: 110  
Quantity Unit: P  
Additional Code 1: Not reported  
Additional Code 2: Not reported  
Additional Code 3: Not reported  
Additional Code 4: Not reported  
Additional Code 5: Not reported

Shipment Date: 20170828  
Creation Date: Not reported  
Receipt Date: Not reported  
Manifest ID: 000173146DAT  
Trans EPA ID: MNS000110924  
Trans Name: STERICYCLE SPECIALTY WASTE SOLUTIONS INC  
Trans 2 EPA ID: CAR000217554  
Trans 2 Name: CRUZ CONTAINERS LOGISTICS INC  
TSDf EPA ID: CAD008364432  
Trans Name: RHO CHEM LLC  
TSDf Alt EPA ID: Not reported  
TSDf Alt Name: Not reported

Map ID  
Direction  
Distance  
Elevation

MAP FINDINGS

Site

Database(s)

EDR ID Number  
EPA ID Number

**RAPISCAN SYSTEMS INC (Continued)**

**S113146704**

CA Waste Code: - Not reported  
RCRA Code: Not reported  
Disposal Method: H141 - Storage, Bulking, And/Or Transfer Off Site--No Treatment/Reovery (H010-H129) Or (H131-H135)  
Quantity Tons: 0.22935  
Waste Quantity: 55  
Quantity Unit: G  
Additional Code 1: Not reported  
Additional Code 2: Not reported  
Additional Code 3: Not reported  
Additional Code 4: Not reported  
Additional Code 5: Not reported

Shipment Date: 20170828  
Creation Date: 6/27/2018 18:30:40  
Receipt Date: 20170906  
Manifest ID: 000173146DAT  
Trans EPA ID: MNS000110924  
Trans Name: STERICYCLE SPECIALTY WASTE SOLUTIONS INC  
Trans 2 EPA ID: CAR000217554  
Trans 2 Name: CRUZ CONTAINERS LOGISTICS INC  
TSDf EPA ID: CAD008364432  
Trans Name: RHO CHEM LLC  
TSDf Alt EPA ID: Not reported  
TSDf Alt Name: Not reported  
CA Waste Code: 352 - Other organic solids  
RCRA Code: Not reported  
Disposal Method: H141 - Storage, Bulking, And/Or Transfer Off Site--No Treatment/Reovery (H010-H129) Or (H131-H135)

Quantity Tons: 0.22935  
Waste Quantity: 55  
Quantity Unit: G  
Additional Code 1: Not reported  
Additional Code 2: Not reported  
Additional Code 3: Not reported  
Additional Code 4: Not reported  
Additional Code 5: Not reported

Shipment Date: 20170802  
Creation Date: 5/31/2018 18:30:25  
Receipt Date: 20170816  
Manifest ID: 000173819DAT  
Trans EPA ID: MNS000110924  
Trans Name: STERICYCLE SPECIALTY WASTE SOLUTIONS INC  
Trans 2 EPA ID: NED986382133  
Trans 2 Name: SMITH SYSTEMS TRANSPORTATION  
TSDf EPA ID: CAD008364432  
Trans Name: RHO CHEM LLC  
TSDf Alt EPA ID: Not reported  
TSDf Alt Name: Not reported  
CA Waste Code: - Not reported  
RCRA Code: Not reported  
Disposal Method: H141 - Storage, Bulking, And/Or Transfer Off Site--No Treatment/Reovery (H010-H129) Or (H131-H135)

Quantity Tons: 0.125  
Waste Quantity: 250  
Quantity Unit: P

Map ID  
Direction  
Distance  
Elevation

MAP FINDINGS

Site

Database(s)

EDR ID Number  
EPA ID Number

**RAPISCAN SYSTEMS INC (Continued)**

**S113146704**

Additional Code 1: Not reported  
Additional Code 2: Not reported  
Additional Code 3: Not reported  
Additional Code 4: Not reported  
Additional Code 5: Not reported

Additional Info:

Year: 2010  
Gen EPA ID: CAL000317449

Shipment Date: 20101112  
Creation Date: 1/12/2011 18:30:17  
Receipt Date: 20101112  
Manifest ID: 000075445MWI  
Trans EPA ID: CAD008364432  
Trans Name: RHO CHEM LLC  
Trans 2 EPA ID: Not reported  
Trans 2 Name: Not reported  
TSDf EPA ID: CAD008364432  
Trans Name: RHO CHEM LLC  
TSDf Alt EPA ID: Not reported  
TSDf Alt Name: Not reported  
CA Waste Code: 223 - Unspecified oil-containing waste  
RCRA Code: Not reported  
Disposal Method: H141 - Storage, Bulking, And/Or Transfer Off Site--No Treatment/Reovery (H010-H129) Or (H131-H135)

Quantity Tons: 0.075  
Waste Quantity: 150  
Quantity Unit: P  
Additional Code 1: Not reported  
Additional Code 2: Not reported  
Additional Code 3: Not reported  
Additional Code 4: Not reported  
Additional Code 5: Not reported

Shipment Date: 20101112  
Creation Date: 1/12/2011 18:30:17  
Receipt Date: 20101112  
Manifest ID: 000075445MWI  
Trans EPA ID: CAD008364432  
Trans Name: RHO CHEM LLC  
Trans 2 EPA ID: Not reported  
Trans 2 Name: Not reported  
TSDf EPA ID: CAD008364432  
Trans Name: RHO CHEM LLC  
TSDf Alt EPA ID: Not reported  
TSDf Alt Name: Not reported  
CA Waste Code: 352 - Other organic solids  
RCRA Code: D008  
Disposal Method: H141 - Storage, Bulking, And/Or Transfer Off Site--No Treatment/Reovery (H010-H129) Or (H131-H135)

Quantity Tons: 0.325  
Waste Quantity: 650  
Quantity Unit: P  
Additional Code 1: Not reported  
Additional Code 2: Not reported  
Additional Code 3: Not reported

Map ID  
Direction  
Distance  
Elevation

MAP FINDINGS

Site

Database(s)

EDR ID Number  
EPA ID Number

**RAPISCAN SYSTEMS INC (Continued)**

**S113146704**

Additional Code 4: Not reported  
Additional Code 5: Not reported

Additional Info:

Year: 2009  
Gen EPA ID: CAL000317449

Shipment Date: 20090511  
Creation Date: 7/14/2009 18:30:29  
Receipt Date: 20090521  
Manifest ID: 005347949JJK  
Trans EPA ID: CAR000129759  
Trans Name: HAZARDOUS WASTE TRANSPORTATION SERVICES INC  
Trans 2 EPA ID: Not reported  
Trans 2 Name: Not reported  
TSDf EPA ID: CAD982444481  
Trans Name: FILTER RECYCLING SERVICES INC  
TSDf Alt EPA ID: Not reported  
TSDf Alt Name: Not reported  
CA Waste Code: 352 - Other organic solids  
RCRA Code: Not reported  
Disposal Method: H141 - Storage, Bulking, And/Or Transfer Off Site--No Treatment/Reovery (H010-H129) Or (H131-H135)

Quantity Tons: 0.1  
Waste Quantity: 200  
Quantity Unit: P  
Additional Code 1: Not reported  
Additional Code 2: Not reported  
Additional Code 3: Not reported  
Additional Code 4: Not reported  
Additional Code 5: Not reported

Shipment Date: 20090511  
Creation Date: 7/14/2009 18:30:29  
Receipt Date: 20090521  
Manifest ID: 005347949JJK  
Trans EPA ID: CAR000129759  
Trans Name: HAZARDOUS WASTE TRANSPORTATION SERVICES INC  
Trans 2 EPA ID: Not reported  
Trans 2 Name: Not reported  
TSDf EPA ID: CAD982444481  
Trans Name: FILTER RECYCLING SERVICES INC  
TSDf Alt EPA ID: Not reported  
TSDf Alt Name: Not reported  
CA Waste Code: 352 - Other organic solids  
RCRA Code: Not reported  
Disposal Method: H129 - Other Treatment

Quantity Tons: 0.075  
Waste Quantity: 150  
Quantity Unit: P  
Additional Code 1: Not reported  
Additional Code 2: Not reported  
Additional Code 3: Not reported  
Additional Code 4: Not reported  
Additional Code 5: Not reported

Map ID  
Direction  
Distance  
Elevation

MAP FINDINGS

Site

Database(s)

EDR ID Number  
EPA ID Number

**RAPISCAN SYSTEMS INC (Continued)**

**S113146704**

Additional Info:

Year: 2008  
Gen EPA ID: CAL000317449

Shipment Date: 20080211  
Creation Date: 4/22/2008 18:30:36  
Receipt Date: 20080213  
Manifest ID: 003025708JJK  
Trans EPA ID: CAR000129759  
Trans Name: HAZARDOUS WASTE TRANSPORTATION SERVICES INC  
Trans 2 EPA ID: Not reported  
Trans 2 Name: Not reported  
TSDf EPA ID: CAD982444481  
Trans Name: FILTER RECYCLING SERVICES INC  
TSDf Alt EPA ID: Not reported  
TSDf Alt Name: Not reported  
CA Waste Code: 352 - Other organic solids  
RCRA Code: Not reported  
Disposal Method: H141 - Storage, Bulking, And/Or Transfer Off Site--No Treatment/Reovery (H010-H129) Or (H131-H135)

Quantity Tons: 0.4  
Waste Quantity: 800  
Quantity Unit: P  
Additional Code 1: Not reported  
Additional Code 2: Not reported  
Additional Code 3: Not reported  
Additional Code 4: Not reported  
Additional Code 5: Not reported

Additional Info:

Year: 2012  
Gen EPA ID: CAL000317449

Shipment Date: 20121101  
Creation Date: 1/9/2013 22:15:17  
Receipt Date: 20121105  
Manifest ID: 000136368MWI  
Trans EPA ID: CAD008364432  
Trans Name: RHO CHEM LLC  
Trans 2 EPA ID: Not reported  
Trans 2 Name: Not reported  
TSDf EPA ID: CAD008364432  
Trans Name: RHO CHEM LLC  
TSDf Alt EPA ID: Not reported  
TSDf Alt Name: Not reported  
CA Waste Code: 352 - Other organic solids  
RCRA Code: Not reported  
Disposal Method: H141 - Storage, Bulking, And/Or Transfer Off Site--No Treatment/Reovery (H010-H129) Or (H131-H135)

Quantity Tons: 0.175  
Waste Quantity: 350  
Quantity Unit: P  
Additional Code 1: Not reported  
Additional Code 2: Not reported  
Additional Code 3: Not reported  
Additional Code 4: Not reported

Map ID  
Direction  
Distance  
Elevation

MAP FINDINGS

Site

Database(s)

EDR ID Number  
EPA ID Number

**RAPISCAN SYSTEMS INC (Continued)**

**S113146704**

Additional Code 5:	Not reported
Additional Info:	
Year:	2013
Gen EPA ID:	CAL000317449
Shipment Date:	20131227
Creation Date:	2/24/2014 22:15:23
Receipt Date:	20140102
Manifest ID:	000168571MWI
Trans EPA ID:	CAD983649880
Trans Name:	PSC ENVIRONMENTAL SERVICES OF POMONA LP
Trans 2 EPA ID:	Not reported
Trans 2 Name:	Not reported
TSDf EPA ID:	CAD008364432
Trans Name:	RHO CHEM LLC
TSDf Alt EPA ID:	Not reported
TSDf Alt Name:	Not reported
CA Waste Code:	- Not reported
RCRA Code:	Not reported
Disposal Method:	H141 - Storage, Bulking, And/Or Transfer Off Site--No Treatment/Reovery (H010-H129) Or (H131-H135)
Quantity Tons:	Not reported
Waste Quantity:	Not reported
Quantity Unit:	Not reported
Additional Code 1:	Not reported
Additional Code 2:	Not reported
Additional Code 3:	Not reported
Additional Code 4:	Not reported
Additional Code 5:	Not reported
Shipment Date:	20131227
Creation Date:	2/24/2014 22:15:23
Receipt Date:	20140102
Manifest ID:	000168571MWI
Trans EPA ID:	CAD983649880
Trans Name:	PSC ENVIRONMENTAL SERVICES OF POMONA LP
Trans 2 EPA ID:	Not reported
Trans 2 Name:	Not reported
TSDf EPA ID:	CAD008364432
Trans Name:	RHO CHEM LLC
TSDf Alt EPA ID:	Not reported
TSDf Alt Name:	Not reported
CA Waste Code:	352 - Other organic solids
RCRA Code:	Not reported
Disposal Method:	- Not reported
Quantity Tons:	0.05
Waste Quantity:	100
Quantity Unit:	P
Additional Code 1:	Not reported
Additional Code 2:	Not reported
Additional Code 3:	Not reported
Additional Code 4:	Not reported
Additional Code 5:	Not reported
Shipment Date:	20130612
Creation Date:	8/11/2013 22:15:06

Map ID  
Direction  
Distance  
Elevation

MAP FINDINGS

Site

Database(s)

EDR ID Number  
EPA ID Number

**RAPISCAN SYSTEMS INC (Continued)**

**S113146704**

Receipt Date: 20130612  
Manifest ID: 000164692MWI  
Trans EPA ID: CAD008364432  
Trans Name: RHO CHEM LLC  
Trans 2 EPA ID: Not reported  
Trans 2 Name: Not reported  
TSDf EPA ID: CAD008364432  
Trans Name: RHO CHEM LLC  
TSDf Alt EPA ID: Not reported  
TSDf Alt Name: Not reported  
CA Waste Code: 352 - Other organic solids  
RCRA Code: Not reported  
Disposal Method: H141 - Storage, Bulking, And/Or Transfer Off Site--No Treatment/Reovery (H010-H129) Or (H131-H135)

Quantity Tons: 0.15  
Waste Quantity: 300  
Quantity Unit: P  
Additional Code 1: Not reported  
Additional Code 2: Not reported  
Additional Code 3: Not reported  
Additional Code 4: Not reported  
Additional Code 5: Not reported

Shipment Date: 20130612  
Creation Date: 8/11/2013 22:15:06  
Receipt Date: 20130612  
Manifest ID: 000164692MWI  
Trans EPA ID: CAD008364432  
Trans Name: RHO CHEM LLC  
Trans 2 EPA ID: Not reported  
Trans 2 Name: Not reported  
TSDf EPA ID: CAD008364432  
Trans Name: RHO CHEM LLC  
TSDf Alt EPA ID: Not reported  
TSDf Alt Name: Not reported  
CA Waste Code: - Not reported  
RCRA Code: Not reported  
Disposal Method: H141 - Storage, Bulking, And/Or Transfer Off Site--No Treatment/Reovery (H010-H129) Or (H131-H135)

Quantity Tons: Not reported  
Waste Quantity: Not reported  
Quantity Unit: Not reported  
Additional Code 1: Not reported  
Additional Code 2: Not reported  
Additional Code 3: Not reported  
Additional Code 4: Not reported  
Additional Code 5: Not reported

CERS:  
Name: RAPISCAN SYSTEMS  
Address: 2805 COLUMBIA ST  
City,State,Zip: TORRANCE, CA 90503  
Site ID: 400411  
CERS ID: 10129240  
CERS Description: Chemical Storage Facilities

Violations:

Map ID  
Direction  
Distance  
Elevation

MAP FINDINGS

Site

Database(s)

EDR ID Number  
EPA ID Number

**RAPISCAN SYSTEMS INC (Continued)**

**S113146704**

Site ID: 400411  
Site Name: Rapiscan Systems  
Violation Date: 03-31-2016  
Citation: 40 CFR 1 265.173 - U.S. Code of Federal Regulations, Title 40, Chapter 1, Section(s) 265.173  
Violation Description: Failure to properly close hazardous waste containers when not in active use.  
Violation Notes: Returned to compliance on 03/31/2016. OBSERVATION: A 275-gallon container of used oil in the oil fill room was uncapped. All hazardous waste containers shall be closed at all times except when adding or removing waste. CORRECTIVE ACTION: None. The hazardous waste container was capped at the time of inspection.  
Violation Division: Los Angeles County Fire Department  
Violation Program: HW  
Violation Source: CERS

Evaluation:

Eval General Type: Compliance Evaluation Inspection  
Eval Date: 03-31-2016  
Violations Found: Yes  
Eval Type: Routine done by local agency  
Eval Notes: Arthur Cepedes, EHS Engineer  
Eval Division: Los Angeles County Fire Department  
Eval Program: HW  
Eval Source: CERS

Eval General Type: Compliance Evaluation Inspection  
Eval Date: 06-18-2018  
Violations Found: No  
Eval Type: Routine done by local agency  
Eval Notes: Not reported  
Eval Division: Torrance Fire Department  
Eval Program: HMRRP  
Eval Source: CERS

Eval General Type: Compliance Evaluation Inspection  
Eval Date: 01-16-2019  
Violations Found: No  
Eval Type: Routine done by local agency  
Eval Notes: Not reported  
Eval Division: Torrance Fire Department  
Eval Program: HMRRP  
Eval Source: CERS

Eval General Type: Compliance Evaluation Inspection  
Eval Date: 05-28-2013  
Violations Found: No  
Eval Type: Routine done by local agency  
Eval Notes: Not reported  
Eval Division: Torrance Fire Department  
Eval Program: HMRRP  
Eval Source: CERS

Eval General Type: Compliance Evaluation Inspection  
Eval Date: 11-15-2010  
Violations Found: No  
Eval Type: Routine done by local agency



Map ID  
Direction  
Distance  
Elevation

MAP FINDINGS

Site

Database(s)

EDR ID Number  
EPA ID Number

**RAPISCAN SYSTEMS INC (Continued)**

**S113146704**

Eval Notes: Not reported  
Eval Division: Torrance Fire Department  
Eval Program: HMRRP  
Eval Source: CERS  
  
Eval General Type: Compliance Evaluation Inspection  
Eval Date: 02-09-2017  
Violations Found: No  
Eval Type: Routine done by local agency  
Eval Notes: No Violations  
Eval Division: Torrance Fire Department  
Eval Program: HMRRP  
Eval Source: CERS

**Affiliation:**

Affiliation Type Desc: Facility Mailing Address  
Entity Name: Mailing Address  
Entity Title: Not reported  
Affiliation Address: 2805 Columbia Street  
Affiliation City: Torrance  
Affiliation State: CA  
Affiliation Country: Not reported  
Affiliation Zip: 90503  
Affiliation Phone: Not reported

Affiliation Type Desc: Identification Signer  
Entity Name: Nehal Parekh  
Entity Title: US Operations Manager  
Affiliation Address: Not reported  
Affiliation City: Not reported  
Affiliation State: Not reported  
Affiliation Country: Not reported  
Affiliation Zip: Not reported  
Affiliation Phone: Not reported

Affiliation Type Desc: Environmental Contact  
Entity Name: Timothy Scroggins  
Entity Title: Not reported  
Affiliation Address: 12525 Chadron Ave.  
Affiliation City: Hawthorne  
Affiliation State: CA  
Affiliation Country: Not reported  
Affiliation Zip: 90250  
Affiliation Phone: Not reported

Affiliation Type Desc: Operator  
Entity Name: Rapiscan Systems, Inc.  
Entity Title: Not reported  
Affiliation Address: Not reported  
Affiliation City: Not reported  
Affiliation State: Not reported  
Affiliation Country: Not reported  
Affiliation Zip: Not reported  
Affiliation Phone: (310) 978-1457

Affiliation Type Desc: CUPA District  
Entity Name: Los Angeles County Fire

Map ID  
Direction  
Distance  
Elevation

MAP FINDINGS

Site

Database(s)

EDR ID Number  
EPA ID Number

**RAPISCAN SYSTEMS INC (Continued)**

**S113146704**

Entity Title: Not reported  
Affiliation Address: 5825 Rickenbacker Road  
Affiliation City: Commerce  
Affiliation State: CA  
Affiliation Country: Not reported  
Affiliation Zip: 90040-3027  
Affiliation Phone: (323) 890-4045

Affiliation Type Desc: Document Preparer  
Entity Name: TIMOTHY SCROGGINS  
Entity Title: Not reported  
Affiliation Address: Not reported  
Affiliation City: Not reported  
Affiliation State: Not reported  
Affiliation Country: Not reported  
Affiliation Zip: Not reported  
Affiliation Phone: Not reported

Affiliation Type Desc: Legal Owner  
Entity Name: OSI Systems, Inc.  
Entity Title: Not reported  
Affiliation Address: 12525 Chadron Ave.  
Affiliation City: Hawthorne  
Affiliation State: CA  
Affiliation Country: United States  
Affiliation Zip: 90250  
Affiliation Phone: (310) 978-0516

Affiliation Type Desc: Parent Corporation  
Entity Name: Rapiscan Systems  
Entity Title: Not reported  
Affiliation Address: Not reported  
Affiliation City: Not reported  
Affiliation State: Not reported  
Affiliation Country: Not reported  
Affiliation Zip: Not reported  
Affiliation Phone: Not reported

Affiliation Type Desc: Property Owner  
Entity Name: Peter Yu  
Entity Title: Not reported  
Affiliation Address: 14750 Alondra Boulevard  
Affiliation City: La Mirada  
Affiliation State: CA  
Affiliation Country: United States  
Affiliation Zip: 90638  
Affiliation Phone: (310) 533-8878

Name: RAPISCAN SYSTEMS INC  
Address: 2805 COLUMBIA ST  
City,State,Zip: TORRANCE, CA 90503  
Site ID: 146687  
CERS ID: 90503RPSCN285CL  
CERS Description: Toxic Release Inventory

Affiliation:  
Affiliation Type Desc: Parent Company

Map ID  
Direction  
Distance  
Elevation

MAP FINDINGS

Site

Database(s)

EDR ID Number  
EPA ID Number

**RAPISCAN SYSTEMS INC (Continued)**

**S113146704**

Entity Name: OSI-SYSTEMS INC  
Entity Title: Not reported  
Affiliation Address: Not reported  
Affiliation City: Not reported  
Affiliation State: Not reported  
Affiliation Country: Not reported  
Affiliation Zip: 90503  
Affiliation Phone: Not reported

Affiliation Type Desc: Company Official  
Entity Name: Nehal Parekh  
Entity Title: US Operations Manager  
Affiliation Address: Not reported  
Affiliation City: Not reported  
Affiliation State: Not reported  
Affiliation Country: Not reported  
Affiliation Zip: 90503  
Affiliation Phone: Not reported

Affiliation Type Desc: Technical Contact  
Entity Name: Ernest Murillo  
Entity Title: Not reported  
Affiliation Address: Not reported  
Affiliation City: Not reported  
Affiliation State: Not reported  
Affiliation Country: Not reported  
Affiliation Zip: 90503  
Affiliation Phone: 3103492874

Affiliation Type Desc: Public Contact  
Entity Name: AJAY VASHISHAT  
Entity Title: Not reported  
Affiliation Address: Not reported  
Affiliation City: Not reported  
Affiliation State: Not reported  
Affiliation Country: Not reported  
Affiliation Zip: 90503  
Affiliation Phone: 3109780516

**HWTS:**

Name: RAPISCAN SYSTEMS INC  
Address: 2805 COLUMBIA ST  
Address 2: Not reported  
City,State,Zip: TORRANCE, CA 905033804  
EPA ID: CAL000317449  
Inactive Date: Not reported  
Create Date: 03/13/2007  
Last Act Date: 08/12/2019  
Mailing Name: Not reported  
Mailing Address: 2805 COLUMBIA ST  
Mailing Address 2: Not reported  
Mailing City,State,Zip: TORRANCE, CA 905030000  
Owner Name: OSI SYSTEMS INC  
Owner Address: 12525 CHADRON AVE  
Owner Address 2: Not reported  
Owner City,State,Zip: HAWTHORNE, CA 902504807

Map ID  
Direction  
Distance  
Elevation

MAP FINDINGS

Site

Database(s)

EDR ID Number  
EPA ID Number

**RAPISCAN SYSTEMS INC (Continued)**

**S113146704**

Contact Name: ERNEST MURILLO  
Contact Address: 2805 COLUMBIA STREET  
Contact Address 2: Not reported  
City,State,Zip: TORRANCE, CA 90503  
NAICS:  
EPA ID: CAL000317449  
Create Date: 2007-03-13 15:07:48  
NAICS Code: 334517  
NAICS Description: Irradiation Apparatus Manufacturing  
Issued EPA ID Date: 2007-03-13 15:07:48  
Inactive Date: Not reported  
Facility Name: RAPISCAN SYSTEMS INC  
Facility Address: 2805 COLUMBIA ST  
Facility Address 2: Not reported  
Facility City: TORRANCE  
Facility County: 19  
Facility State: CA  
Facility Zip: 905033804

**K54**  
**SE**  
**< 1/8**  
**0.104 mi.**  
**550 ft.**

**MATRIX INSTRUMENTS INC**  
**2525 MARICOPA ST**  
**TORRANCE, CA 90502**

**RCRA-SQG 1000363128**  
**FINDS CAD982408346**  
**ECHO**

**Site 1 of 3 in cluster K**

**Relative:**  
**Higher**  
**Actual:**  
**87 ft.**

RCRA-SQG:  
Date form received by agency: 1988-03-25 00:00:00.0  
Facility name: MATRIX INSTRUMENTS INC  
Facility address: 2525 MARICOPA ST  
TORRANCE, CA 90502  
EPA ID: CAD982408346  
Mailing address: MARICOPA ST  
TORRANCE, CA 90502  
Contact: ENVIRONMENTAL MANAGER  
Contact address: 2525 MARICOPA ST  
TORRANCE, CA 90502  
Contact country: US  
Contact telephone: 213-320-8334  
Contact email: Not reported  
EPA Region: 09  
Classification: Small Small Quantity Generator  
Description: Handler: generates more than 100 and less than 1000 kg of hazardous waste during any calendar month and accumulates less than 6000 kg of hazardous waste at any time; or generates 100 kg or less of hazardous waste during any calendar month, and accumulates more than 1000 kg of hazardous waste at any time

Owner/Operator Summary:  
Owner/operator name: MATRIX INSTR CORP  
Owner/operator address: NOT REQUIRED  
NOT REQUIRED, ME 99999  
Owner/operator country: Not reported  
Owner/operator telephone: 415-555-1212  
Owner/operator email: Not reported  
Owner/operator fax: Not reported  
Owner/operator extension: Not reported

Map ID  
Direction  
Distance  
Elevation

MAP FINDINGS

Site

Database(s)

EDR ID Number  
EPA ID Number

**MATRIX INSTRUMENTS INC (Continued)**

**1000363128**

Legal status: Private  
Owner/Operator Type: Owner  
Owner/Op start date: Not reported  
Owner/Op end date: Not reported  
  
Owner/operator name: NOT REQUIRED  
Owner/operator address: NOT REQUIRED  
NOT REQUIRED, ME 99999  
  
Owner/operator country: Not reported  
Owner/operator telephone: 415-555-1212  
Owner/operator email: Not reported  
Owner/operator fax: Not reported  
Owner/operator extension: Not reported  
Legal status: Private  
Owner/Operator Type: Operator  
Owner/Op start date: Not reported  
Owner/Op end date: Not reported

Handler Activities Summary:

U.S. importer of hazardous waste: No  
Mixed waste (haz. and radioactive): No  
Recycler of hazardous waste: No  
Transporter of hazardous waste: No  
Treater, storer or disposer of HW: No  
Underground injection activity: No  
On-site burner exemption: No  
Furnace exemption: No  
Used oil fuel burner: No  
Used oil processor: No  
User oil refiner: No  
Used oil fuel marketer to burner: No  
Used oil Specification marketer: No  
Used oil transfer facility: No  
Used oil transporter: No

Violation Status: No violations found

FINDS:

Registry ID: 110002806072  
Facility URL: [http://ofmpub.epa.gov/enviro/fii\\_query\\_detail.disp\\_program\\_facility?p\\_registry\\_id=110002806072](http://ofmpub.epa.gov/enviro/fii_query_detail.disp_program_facility?p_registry_id=110002806072)

Environmental Interest/Information System:

RCRAInfo is a national information system that supports the Resource Conservation and Recovery Act (RCRA) program through the tracking of events and activities related to facilities that generate, transport, and treat, store, or dispose of hazardous waste. RCRAInfo allows RCRA program staff to track the notification, permit, compliance, and corrective action activities required under RCRA.

[Click this hyperlink](#) while viewing on your computer to access additional FINDS: detail in the EDR Site Report.

ECHO:

Envid: 1000363128  
Registry ID: 110002806072  
DFR URL: <http://echo.epa.gov/detailed-facility-report?fid=110002806072>  
Name: MATRIX INSTRUMENTS INC

Map ID  
Direction  
Distance  
Elevation

MAP FINDINGS

Site

Database(s)

EDR ID Number  
EPA ID Number

**MATRIX INSTRUMENTS INC (Continued)**

1000363128

Address: 2525 MARICOPA ST  
City,State,Zip: TORRANCE, CA 90502

**G55**  
**SW**  
**< 1/8**  
**0.107 mi.**  
**564 ft.**

**DIAGNOSTIC LABORATORY SCIENCE (DLS)**  
**316 MAPLE AVE**  
**TORRANCE, CA 90503**

RCRA NonGen / NLR

1024834803  
CAL000375848

**Site 2 of 4 in cluster G**

**Relative:**  
**Higher**

RCRA NonGen / NLR:

**Actual:**  
**102 ft.**

Date form received by agency: 2012-06-28 00:00:00.0  
Facility name: DIAGNOSTIC LABORATORY SCIENCE (DLS)  
Facility address: 316 MAPLE AVE  
TORRANCE, CA 90503  
EPA ID: CAL000375848  
Mailing address: 2720 MONTEREY STREET  
#406  
TORRANCE, CA 90503-0000  
Contact: FIRAS TAMARY  
Contact address: 2720 MONTEREY STREET #406  
TORRANCE, CA 90503  
Contact country: Not reported  
Contact telephone: 310-787-7022  
Contact email: FIRAS@TAMARY.CC  
EPA Region: 09  
Classification: Non-Generator  
Description: Handler: Non-Generators do not presently generate hazardous waste

**Owner/Operator Summary:**

Owner/operator name: JOHN C HISERODT MD  
Owner/operator address: 7172 RIDGE GLEN DRIVE, APT 102  
HUNTINGTON BEACH, CA 92648  
Owner/operator country: Not reported  
Owner/operator telephone: 714-743-5253  
Owner/operator email: Not reported  
Owner/operator fax: Not reported  
Owner/operator extension: Not reported  
Legal status: Other  
Owner/Operator Type: Owner  
Owner/Op start date: Not reported  
Owner/Op end date: Not reported

Owner/operator name: FIRAS TAMARY  
Owner/operator address: 2720 MONTEREY STREET #406  
TORRANCE, CA 90503  
Owner/operator country: Not reported  
Owner/operator telephone: 310-787-7022  
Owner/operator email: Not reported  
Owner/operator fax: Not reported  
Owner/operator extension: Not reported  
Legal status: Other  
Owner/Operator Type: Operator  
Owner/Op start date: Not reported  
Owner/Op end date: Not reported

**Handler Activities Summary:**

U.S. importer of hazardous waste: No

Map ID  
 Direction  
 Distance  
 Elevation

MAP FINDINGS

Site

Database(s)

EDR ID Number  
 EPA ID Number

**DIAGNOSTIC LABORATORY SCIENCE (DLS) (Continued)**

**1024834803**

Mixed waste (haz. and radioactive): No  
 Recycler of hazardous waste: No  
 Transporter of hazardous waste: Yes  
 Treater, storer or disposer of HW: No  
 Underground injection activity: No  
 On-site burner exemption: No  
 Furnace exemption: No  
 Used oil fuel burner: No  
 Used oil processor: No  
 User oil refiner: No  
 Used oil fuel marketer to burner: No  
 Used oil Specification marketer: No  
 Used oil transfer facility: No  
 Used oil transporter: No

Violation Status: No violations found

**G56**  
**WSW**  
**< 1/8**  
**0.108 mi.**  
**569 ft.**

**AIRCO INDUSTRIAL GASES**  
**2535 DEL AMO BLVD**  
**, CA**  
**Site 3 of 4 in cluster G**

**CA UST** **U003805326**  
**N/A**

**Relative:**  
**Higher**  
**Actual:**  
**109 ft.**

**TORRANCE UST:**  
 Name: AIRCO INDUSTRIAL GASES  
 Address: 2535 DEL AMO BLVD  
 City: Not reported  
 Region: TORRANCE  
 Facility ID: 20549  
 Suite: Not reported  
 Facility Status: Inactive

**K57**  
**SE**  
**< 1/8**  
**0.111 mi.**  
**587 ft.**

**FIELD MFG CORP**  
**2535 MARICOPA ST**  
**TORRANCE, CA 90503**  
**Site 2 of 3 in cluster K**

**RCRA-SQG** **1001195349**  
**FINDS** **CAR000019166**  
**ECHO**

**Relative:**  
**Higher**  
**Actual:**  
**87 ft.**

**RCRA-SQG:**  
 Date form received by agency: 1997-04-15 00:00:00.0  
 Facility name: FIELD MFG CORP  
 Facility address: 2535 MARICOPA ST  
 TORRANCE, CA 90503  
 EPA ID: CAR000019166  
 Mailing address: MARICOPA ST  
 TORRANCE, CA 90503  
 Contact: PRAKASH PATEL  
 Contact address: 2535 MARICOPA ST  
 TORRANCE, CA 90503  
 Contact country: US  
 Contact telephone: 310-781-9292  
 Contact email: Not reported  
 EPA Region: 09  
 Classification: Small Small Quantity Generator  
 Description: Handler: generates more than 100 and less than 1000 kg of hazardous waste during any calendar month and accumulates less than 6000 kg of hazardous waste at any time; or generates 100 kg or less of hazardous

Map ID  
Direction  
Distance  
Elevation

MAP FINDINGS

Site

Database(s)

EDR ID Number  
EPA ID Number

**FIELD MFG CORP (Continued)**

**1001195349**

waste during any calendar month, and accumulates more than 1000 kg of hazardous waste at any time

**Owner/Operator Summary:**

Owner/operator name: FIELD MFG CORP  
Owner/operator address: 2535 MARICOPA ST  
TORRANCE, CA 90503  
Owner/operator country: Not reported  
Owner/operator telephone: 310-781-9292  
Owner/operator email: Not reported  
Owner/operator fax: Not reported  
Owner/operator extension: Not reported  
Legal status: Private  
Owner/Operator Type: Owner  
Owner/Op start date: Not reported  
Owner/Op end date: Not reported

**Handler Activities Summary:**

U.S. importer of hazardous waste: No  
Mixed waste (haz. and radioactive): No  
Recycler of hazardous waste: No  
Transporter of hazardous waste: No  
Treater, storer or disposer of HW: No  
Underground injection activity: No  
On-site burner exemption: No  
Furnace exemption: No  
Used oil fuel burner: No  
Used oil processor: No  
User oil refiner: No  
Used oil fuel marketer to burner: No  
Used oil Specification marketer: No  
Used oil transfer facility: No  
Used oil transporter: No

Violation Status: No violations found

**FINDS:**

Registry ID: 110002916952  
Facility URL: [http://ofmpub.epa.gov/enviro/fii\\_query\\_detail.disp\\_program\\_facility?p\\_registry\\_id=110002916952](http://ofmpub.epa.gov/enviro/fii_query_detail.disp_program_facility?p_registry_id=110002916952)

**Environmental Interest/Information System:**

RCRAInfo is a national information system that supports the Resource Conservation and Recovery Act (RCRA) program through the tracking of events and activities related to facilities that generate, transport, and treat, store, or dispose of hazardous waste. RCRAInfo allows RCRA program staff to track the notification, permit, compliance, and corrective action activities required under RCRA.

[Click this hyperlink](#) while viewing on your computer to access additional FINDS: detail in the EDR Site Report.

**ECHO:**

Envid: 1001195349  
Registry ID: 110002916952  
DFR URL: <http://echo.epa.gov/detailed-facility-report?fid=110002916952>  
Name: FIELD MFG CORP  
Address: 2535 MARICOPA ST



Map ID  
Direction  
Distance  
Elevation

MAP FINDINGS

Site

Database(s)

EDR ID Number  
EPA ID Number

**FIELD MFG CORP (Continued)**

**1001195349**

City,State,Zip: TORRANCE, CA 90503

**K58  
SE  
< 1/8  
0.111 mi.  
587 ft.**

**AMG TORRANCE LLC  
2535 MARICOPA ST  
TORRANCE, CA 90503**

**RCRA NonGen / NLR**

**1024841682  
CAL000391506**

**Site 3 of 3 in cluster K**

**Relative:  
Higher  
Actual:  
87 ft.**

RCRA NonGen / NLR:  
Date form received by agency: 2013-11-20 00:00:00.0  
Facility name: AMG TORRANCE LLC  
Facility address: 2535 MARICOPA ST  
TORRANCE, CA 90503  
EPA ID: CAL000391506  
Contact: JIM KRAUSE  
Contact address: 2535 MARICOPA ST  
TORRANCE, CA 90503  
Contact country: Not reported  
Contact telephone: 310-515-2584  
Contact email: JKRAUSE@AMG-MFG.COM  
EPA Region: 09  
Classification: Non-Generator  
Description: Handler: Non-Generators do not presently generate hazardous waste

**Owner/Operator Summary:**

Owner/operator name: AMG TORRANCE LLC  
Owner/operator address: 2535 MARICOPA ST  
TORRANCE, CA 90503  
Owner/operator country: Not reported  
Owner/operator telephone: 310-515-2584  
Owner/operator email: Not reported  
Owner/operator fax: Not reported  
Owner/operator extension: Not reported  
Legal status: Other  
Owner/Operator Type: Owner  
Owner/Op start date: Not reported  
Owner/Op end date: Not reported

Owner/operator name: JIM KRAUSE  
Owner/operator address: 2535 MARICOPA ST  
TORRANCE, CA 90503  
Owner/operator country: Not reported  
Owner/operator telephone: 310-515-2584  
Owner/operator email: Not reported  
Owner/operator fax: Not reported  
Owner/operator extension: Not reported  
Legal status: Other  
Owner/Operator Type: Operator  
Owner/Op start date: Not reported  
Owner/Op end date: Not reported

**Handler Activities Summary:**

U.S. importer of hazardous waste: No  
Mixed waste (haz. and radioactive): No  
Recycler of hazardous waste: No  
Transporter of hazardous waste: Yes  
Treater, storer or disposer of HW: No

Map ID  
Direction  
Distance  
Elevation

MAP FINDINGS

Site

Database(s)

EDR ID Number  
EPA ID Number

**AMG TORRANCE LLC (Continued)**

**1024841682**

Underground injection activity: No  
On-site burner exemption: No  
Furnace exemption: No  
Used oil fuel burner: No  
Used oil processor: No  
Used oil refiner: No  
Used oil fuel marketer to burner: No  
Used oil Specification marketer: No  
Used oil transfer facility: No  
Used oil transporter: No

Violation Status: No violations found

**H59  
SE  
< 1/8  
0.113 mi.  
597 ft.**

**PLATT MUSIC CORPORATION-  
625 ALASKA AVE  
, CA**

**CA UST U003803083  
N/A**

**Site 2 of 4 in cluster H**

**Relative:  
Higher**

**TORRANCE UST:**

**Actual:  
83 ft.**

Name: PLATT MUSIC CORPORATION-  
Address: 625 ALASKA AVE  
City: Not reported  
Region: TORRANCE  
Facility ID: 67300  
Suite: Not reported  
Facility Status: Inactive

**L60  
SE  
< 1/8  
0.122 mi.  
642 ft.**

**2700 CALIFORNIA STREET  
TORRANCE, CA 90503**

**RCRA NonGen / NLR 1025850622  
CAC003030721**

**Site 1 of 2 in cluster L**

**Relative:  
Higher**

**RCRA NonGen / NLR:**

**Actual:  
81 ft.**

Date form received by agency: 2019-08-23 00:00:00.0  
Facility name: Not reported  
Facility address: 2700 CALIFORNIA STREET  
TORRANCE, CA 90503  
EPA ID: CAC003030721  
Contact: DON CHARLAND  
Contact address: 2700 CALIFORNIA STREET  
TORRANCE, CA 90503  
Contact country: Not reported  
Contact telephone: 310-781-9303  
Contact email: NANCYRUIZ@ALLIANCE-ENVIRO.COM  
EPA Region: 09  
Classification: Non-Generator  
Description: Handler: Non-Generators do not presently generate hazardous waste

**Owner/Operator Summary:**

Owner/operator name: EDELBROOK, LLC  
Owner/operator address: 2700 CALIFORNIA STREET  
TORRANCE, CA 90503  
Owner/operator country: Not reported  
Owner/operator telephone: 310-781-9303  
Owner/operator email: Not reported

Map ID  
Direction  
Distance  
Elevation

MAP FINDINGS

Site

Database(s)

EDR ID Number  
EPA ID Number

(Continued)

1025850622

Owner/operator fax: Not reported  
Owner/operator extension: Not reported  
Legal status: Other  
Owner/Operator Type: Owner  
Owner/Op start date: Not reported  
Owner/Op end date: Not reported

Owner/operator name: DON CHARLAND  
Owner/operator address: 2700 CALIFORNIA STREET  
TORRANCE, CA 90503

Owner/operator country: Not reported  
Owner/operator telephone: 310-781-9303  
Owner/operator email: Not reported  
Owner/operator fax: Not reported  
Owner/operator extension: Not reported  
Legal status: Other  
Owner/Operator Type: Operator  
Owner/Op start date: Not reported  
Owner/Op end date: Not reported

Handler Activities Summary:

U.S. importer of hazardous waste: No  
Mixed waste (haz. and radioactive): Not reported  
Recycler of hazardous waste: No  
Transporter of hazardous waste: No  
Treater, storer or disposer of HW: No  
Underground injection activity: No  
On-site burner exemption: No  
Furnace exemption: No  
Used oil fuel burner: No  
Used oil processor: No  
User oil refiner: No  
Used oil fuel marketer to burner: No  
Used oil Specification marketer: No  
Used oil transfer facility: No  
Used oil transporter: No

Violation Status: No violations found

L61 EDELBROCK LLC  
SE 2700 CALIFORNIA ST  
< 1/8 TORRANCE, CA 90503  
0.122 mi.  
642 ft. Site 2 of 2 in cluster L

Relative:  
Higher

Actual:  
81 ft.

RCRA-LQG 1000818191  
CA CERS HAZ WASTE CAD983578337  
FINDS  
ECHO  
CA EMI  
CA HAZNET  
CA NPDES  
CA WDS  
CA CIWQS  
CA CERS  
CA HWTS

RCRA-LQG:

Date form received by agency: 2018-08-24 00:00:00.0  
Facility name: EDELBROCK LLC  
Facility address: 2700 CALIFORNIA STREET  
TORRANCE, CA 90503-0000  
EPA ID: CAD983578337  
Mailing address: CALIFORNIA STREET

Map ID  
Direction  
Distance  
Elevation

MAP FINDINGS

Site

Database(s)

EDR ID Number  
EPA ID Number

**EDELBROCK LLC (Continued)**

**1000818191**

Contact: TORRANCE, CA 90503  
Contact address: SCOTT M HERRMANN  
CALIFORNIA STREET  
TORRANCE, CA 90503  
Contact country: US  
Contact telephone: 310-781-2222  
Telephone ext.: 3714  
Contact email: SHERRMANN@EDELBROCK.COM  
EPA Region: 09  
Land type: Private  
Classification: Large Quantity Generator  
Description: Handler: generates 1,000 kg or more of hazardous waste during any calendar month; or generates more than 1 kg of acutely hazardous waste during any calendar month; or generates more than 100 kg of any residue or contaminated soil, waste or other debris resulting from the cleanup of a spill, into or on any land or water, of acutely hazardous waste during any calendar month; or generates 1 kg or less of acutely hazardous waste during any calendar month, and accumulates more than 1 kg of acutely hazardous waste at any time; or generates 100 kg or less of any residue or contaminated soil, waste or other debris resulting from the cleanup of a spill, into or on any land or water, of acutely hazardous waste during any calendar month, and accumulates more than 100 kg of that material at any time

**Owner/Operator Summary:**

Owner/operator name: EDELBROCK LLC  
Owner/operator address: CALIFORNIA STREET  
TORRANCE, CA 90503  
Owner/operator country: US  
Owner/operator telephone: 310-781-2222  
Owner/operator email: SHERRMANN@EDELBROCK.COM  
Owner/operator fax: Not reported  
Owner/operator extension: 2714  
Legal status: Private  
Owner/Operator Type: Operator  
Owner/Op start date: 2010-01-01 00:00:00.  
Owner/Op end date: Not reported

Owner/operator name: EDELBROCK LLC  
Owner/operator address: CALIFORNIA STREET  
TORRANCE, CA 90503  
Owner/operator country: US  
Owner/operator telephone: Not reported  
Owner/operator email: Not reported  
Owner/operator fax: Not reported  
Owner/operator extension: Not reported  
Legal status: Private  
Owner/Operator Type: Operator  
Owner/Op start date: 2010-01-01 00:00:00.  
Owner/Op end date: Not reported

Owner/operator name: EDELBROCK LLC  
Owner/operator address: CALIFORNIA STREET  
TORRANCE, CA 90503  
Owner/operator country: US  
Owner/operator telephone: 310-781-2222  
Owner/operator email: SHERRMANN@EDELBROCK.COM

Map ID  
Direction  
Distance  
Elevation

MAP FINDINGS

Site

Database(s)

EDR ID Number  
EPA ID Number

**EDELBROCK LLC (Continued)**

**1000818191**

Owner/operator fax: Not reported  
Owner/operator extension: 3714  
Legal status: Private  
Owner/Operator Type: Owner  
Owner/Op start date: 2010-01-01 00:00:00.  
Owner/Op end date: Not reported

Owner/operator name: EDELBROCK LLC  
Owner/operator address: CALIFORNIA ST  
TORRANCE, CA 90503

Owner/operator country: US  
Owner/operator telephone: 310-781-9303  
Owner/operator email: Not reported  
Owner/operator fax: Not reported  
Owner/operator extension: Not reported  
Legal status: Private  
Owner/Operator Type: Owner  
Owner/Op start date: 2010-01-01 00:00:00.  
Owner/Op end date: Not reported

Handler Activities Summary:

U.S. importer of hazardous waste: No  
Mixed waste (haz. and radioactive): No  
Recycler of hazardous waste: No  
Transporter of hazardous waste: No  
Treater, storer or disposer of HW: No  
Underground injection activity: No  
On-site burner exemption: No  
Furnace exemption: No  
Used oil fuel burner: No  
Used oil processor: No  
User oil refiner: No  
Used oil fuel marketer to burner: No  
Used oil Specification marketer: No  
Used oil transfer facility: No  
Used oil transporter: No

Historical Generators:

Date form received by agency: 2018-07-13 00:00:00.0  
Site name: EDELBROCK LLC  
Classification: Large Quantity Generator

Date form received by agency: 2016-12-09 00:00:00.0  
Site name: EDELBROCK LLC  
Classification: Large Quantity Generator

Date form received by agency: 1992-08-19 00:00:00.0  
Site name: EDELBROCK CORP  
Classification: Small Quantity Generator

Hazardous Waste Summary:

. Waste code: 172  
. Waste name: Metal dust (see 121) and machining waste  
. Waste code: 181

Map ID  
Direction  
Distance  
Elevation

MAP FINDINGS

Site

Database(s)

EDR ID Number  
EPA ID Number

**EDELBROCK LLC (Continued)**

**1000818191**

- . Waste name: Other inorganic solid waste
- . Waste code: 213
- . Waste name: Hydrocarbon solvents (benzene, hexane, Stoddard, etc.)
- . Waste code: 221
- . Waste name: Waste oil and mixed oil
- . Waste code: 223
- . Waste name: Unspecified oil-containing waste
- . Waste code: 331
- . Waste name: Off-specification, aged, or surplus organics
- . Waste code: 352
- . Waste name: Other organic solids
- . Waste code: 491
- . Waste name: Unspecified sludge waste
- . Waste code: D001
- . Waste name: IGNITABLE WASTE
- . Waste code: D008
- . Waste name: LEAD

Facility Has Received Notices of Violations:

- Regulation violated: Not reported
- Area of violation: Generators - General
- Date violation determined: 2019-07-10 00:00:00.0
- Date achieved compliance: 2019-07-12 00:00:00.0
- Violation lead agency: EPA
- Enforcement action: COMPLIANCE EVALUATION INSPECTION ON-SITE
- Enforcement action date: 2019-09-16 00:00:00.0
- Enf. disposition status: Not reported
- Enf. disp. status date: Not reported
- Enforcement lead agency: EPA
- Proposed penalty amount: Not reported
- Final penalty amount: Not reported
- Paid penalty amount: Not reported

Evaluation Action Summary:

- Evaluation date: 2019-07-10 00:00:00.0
- Evaluation: WRITTEN INFORMAL
- Area of violation: Generators - General
- Date achieved compliance: 2019-07-12 00:00:00.0
- Evaluation lead agency: EPA

CERS HAZ WASTE:

- Name: EDELBROCK LLC
- Address: 2700 CALIFORNIA ST
- City,State,Zip: TORRANCE, CA 90503
- Site ID: 392036
- CERS ID: 10128946
- CERS Description: Hazardous Waste Generator

- Name: EDELBROCK LLC

Map ID  
Direction  
Distance  
Elevation

MAP FINDINGS

Site

Database(s)

EDR ID Number  
EPA ID Number

**EDELBROCK LLC (Continued)**

**1000818191**

Address: 2700 CALIFORNIA ST  
City,State,Zip: TORRANCE, CA 90503  
Site ID: 392036  
CERS ID: 10128946  
CERS Description: RCRA LQ HW Generator

**FINDS:**

Registry ID: 110001165729  
Facility URL: [http://ofmpub.epa.gov/enviro/fii\\_query\\_detail.disp\\_program\\_facility?p\\_registry\\_id=110001165729](http://ofmpub.epa.gov/enviro/fii_query_detail.disp_program_facility?p_registry_id=110001165729)

**Environmental Interest/Information System:**

California Hazardous Waste Tracking System - Datamart (HWTS-DATAMART) provides California with information on hazardous waste shipments for generators, transporters, and treatment, storage, and disposal facilities.

US EPA TRIS (Toxics Release Inventory System) contains information from facilities on the amounts of over 300 listed toxic chemicals that these facilities release directly to air, water, land, or that are transported off-site.

US National Pollutant Discharge Elimination System (NPDES) module of the Compliance Information System (ICIS) tracks surface water permits issued under the Clean Water Act. Under NPDES, all facilities that discharge pollutants from any point source into waters of the United States are required to obtain a permit. The permit will likely contain limits on what can be discharged, impose monitoring and reporting requirements, and include other provisions to ensure that the discharge does not adversely affect water quality.

RCRAInfo is a national information system that supports the Resource Conservation and Recovery Act (RCRA) program through the tracking of events and activities related to facilities that generate, transport, and treat, store, or dispose of hazardous waste. RCRAInfo allows RCRA program staff to track the notification, permit, compliance, and corrective action activities required under RCRA.

STATE MASTER

HAZARDOUS WASTE BIENNIAL REPORTER

ICIS (Integrated Compliance Information System) is the Integrated Compliance Information System and provides a database that, when complete, will contain integrated Enforcement and Compliance information across most of EPA's programs. The vision for ICIS is to replace EPA's independent databases that contain Enforcement data with a single repository for that information. Currently, ICIS contains all Federal Administrative and Judicial enforcement actions. This information is maintained in ICIS by EPA in the Regional offices and it Headquarters. A future release of ICIS will replace the Permit Compliance System (PCS) which supports the NPDES and will integrate that information with Federal actions already in the system. ICIS also has the capability to track other activities occurring in the Region that support Compliance and Enforcement programs. These include; Incident Tracking, Compliance Assistance, and Compliance Monitoring.

[Click this hyperlink](#) while viewing on your computer to access additional FINDS: detail in the EDR Site Report.

**ECHO:**

Envid: 1000818191  
Registry ID: 110001165729  
DFR URL: <http://echo.epa.gov/detailed-facility-report?fid=110001165729>

Map ID  
Direction  
Distance  
Elevation

MAP FINDINGS

Site

Database(s)

EDR ID Number  
EPA ID Number

**EDELBROCK LLC (Continued)**

**1000818191**

Name: EDELBROCK LLC  
Address: 2700 CALIFORNIA ST  
City,State,Zip: TORRANCE, CA 90503

EMI:

Name: EDELBROCK CORP  
Address: 2700 CALIFORNIA ST  
City,State,Zip: TORRANCE, CA 905030000  
Year: 1990  
County Code: 19  
Air Basin: SC  
Facility ID: 59461  
Air District Name: SC  
SIC Code: 3714  
Air District Name: SOUTH COAST AQMD  
Community Health Air Pollution Info System: Not reported  
Consolidated Emission Reporting Rule: Not reported  
Total Organic Hydrocarbon Gases Tons/Yr: 6  
Reactive Organic Gases Tons/Yr: 0  
Carbon Monoxide Emissions Tons/Yr: 0  
NOX - Oxides of Nitrogen Tons/Yr: 0  
SOX - Oxides of Sulphur Tons/Yr: 0  
Particulate Matter Tons/Yr: 0  
Part. Matter 10 Micrometers and Smlr Tons/Yr:0

Name: EDELBROCK CORP  
Address: 2700 CALIFORNIA ST  
City,State,Zip: TORRANCE, CA 905030000  
Year: 1993  
County Code: 19  
Air Basin: SC  
Facility ID: 59461  
Air District Name: SC  
SIC Code: 3714  
Air District Name: SOUTH COAST AQMD  
Community Health Air Pollution Info System: Not reported  
Consolidated Emission Reporting Rule: Not reported  
Total Organic Hydrocarbon Gases Tons/Yr: 16  
Reactive Organic Gases Tons/Yr: 2  
Carbon Monoxide Emissions Tons/Yr: 5  
NOX - Oxides of Nitrogen Tons/Yr: 0  
SOX - Oxides of Sulphur Tons/Yr: 0  
Particulate Matter Tons/Yr: 0  
Part. Matter 10 Micrometers and Smlr Tons/Yr:0

Name: EDELBROCK CORP  
Address: 2700 CALIFORNIA ST  
City,State,Zip: TORRANCE, CA 905030000  
Year: 1995  
County Code: 19  
Air Basin: SC  
Facility ID: 59461  
Air District Name: SC  
SIC Code: 3714  
Air District Name: SOUTH COAST AQMD  
Community Health Air Pollution Info System: Not reported  
Consolidated Emission Reporting Rule: Not reported



Map ID  
Direction  
Distance  
Elevation

MAP FINDINGS

Site

Database(s)

EDR ID Number  
EPA ID Number

**EDELBROCK LLC (Continued)**

**1000818191**

Total Organic Hydrocarbon Gases Tons/Yr: 16  
Reactive Organic Gases Tons/Yr: 2  
Carbon Monoxide Emissions Tons/Yr: 5  
NOX - Oxides of Nitrogen Tons/Yr: 0  
SOX - Oxides of Sulphur Tons/Yr: 0  
Particulate Matter Tons/Yr: 0  
Part. Matter 10 Micrometers and Smlr Tons/Yr:0

HAZNET:

Name: EDELBROCK LLC  
Address: 2700 CALIFORNIA ST  
Address 2: Not reported  
City,State,Zip: TORRANCE, CA 905030000  
Contact: SCOTT M HERRMAN  
Telephone: 3107819303  
Mailing Name: Not reported  
Mailing Address: 2700 CALIFORNIA STREET

Year: 2017  
Gepaid: CAD983578337  
TSD EPA ID: CAD008364432  
CA Waste Code: 213 - Hydrocarbon solvents (benzene, hexane, Stoddard, Etc.)  
Disposal Method: H061 - Fuel Blending Prior To Energy Recovery At Another Site  
Tons: 0.14595

Year: 2017  
Gepaid: CAD983578337  
TSD EPA ID: CAD008302903  
CA Waste Code: 331 - Off-specification, aged or surplus organics  
Disposal Method: H141 - Storage, Bulking, And/Or Transfer Off Site--No  
Treatment/Reovery (H010-H129) Or (H131-H135)  
Tons: 0.05

Year: 2017  
Gepaid: CAD983578337  
TSD EPA ID: NVT330010000  
CA Waste Code: 491 - Unspecified sludge waste  
Disposal Method: H132 - Landfill Or Surface Impoundment That Will Be Closed As  
Landfill( To Include On-Site Treatment And/Or Stabilization)  
Tons: 0.9174

Year: 2017  
Gepaid: CAD983578337  
TSD EPA ID: NVT330010000  
CA Waste Code: 223 - Unspecified oil-containing waste  
Disposal Method: H039 - Other Recovery Of Reclamation For Reuse Including Acid  
Regeneration, Organics Recovery Ect  
Tons: 4.17

Year: 2017  
Gepaid: CAD983578337  
TSD EPA ID: CAT080013352  
CA Waste Code: 223 - Unspecified oil-containing waste  
Disposal Method: H039 - Other Recovery Of Reclamation For Reuse Including Acid  
Regeneration, Organics Recovery Ect  
Tons: 107.52345

Map ID  
Direction  
Distance  
Elevation

MAP FINDINGS

Site

Database(s)

EDR ID Number  
EPA ID Number

**EDELBROCK LLC (Continued)**

**1000818191**

Year:	2017
Gepaid:	CAD983578337
TSD EPA ID:	AZR000515924
CA Waste Code:	352 - Other organic solids
Disposal Method:	-
Tons:	Not reported
Year:	2017
Gepaid:	CAD983578337
TSD EPA ID:	AZR000515924
CA Waste Code:	352 - Other organic solids
Disposal Method:	H141 - Storage, Bulking, And/Or Transfer Off Site--No Treatment/Reovery (H010-H129) Or (H131-H135)
Tons:	0.215
Year:	2017
Gepaid:	CAD983578337
TSD EPA ID:	AZR000515924
CA Waste Code:	331 - Off-specification, aged or surplus organics
Disposal Method:	H141 - Storage, Bulking, And/Or Transfer Off Site--No Treatment/Reovery (H010-H129) Or (H131-H135)
Tons:	0.0495
Year:	2017
Gepaid:	CAD983578337
TSD EPA ID:	AZR000515924
CA Waste Code:	181 - Other inorganic solid waste
Disposal Method:	H141 - Storage, Bulking, And/Or Transfer Off Site--No Treatment/Reovery (H010-H129) Or (H131-H135)
Tons:	0.5
Year:	2017
Gepaid:	CAD983578337
TSD EPA ID:	AZR000515924
CA Waste Code:	172 - Metal dust (Alkaline solution (pH >= 12.5) with metals) and machining waste
Disposal Method:	H141 - Storage, Bulking, And/Or Transfer Off Site--No Treatment/Reovery (H010-H129) Or (H131-H135)
Tons:	26.65

[Click this hyperlink](#) while viewing on your computer to access 123 additional CA HAZNET: record(s) in the EDR Site Report.

**Additional Info:**

Year:	2002
Gen EPA ID:	CAD983578337
Shipment Date:	20021021
Creation Date:	2/21/2003 10:41:38
Receipt Date:	20021024
Manifest ID:	21948737
Trans EPA ID:	CAL931024038
Trans Name:	Not reported
Trans 2 EPA ID:	Not reported
Trans 2 Name:	Not reported
TSD EPA ID:	NVT330010000
Trans Name:	Not reported

Map ID  
Direction  
Distance  
Elevation

MAP FINDINGS

Site

Database(s)

EDR ID Number  
EPA ID Number

**EDELBROCK LLC (Continued)**

**1000818191**

TSDF Alt EPA ID: Not reported  
TSDF Alt Name: Not reported  
CA Waste Code: 352 - Other organic solids  
RCRA Code: Not reported  
Disposal Method: D80 - Disposal, Land Fill  
Quantity Tons: 0.8428  
Waste Quantity: 1  
Quantity Unit: Y  
Additional Code 1: Not reported  
Additional Code 2: Not reported  
Additional Code 3: Not reported  
Additional Code 4: Not reported  
Additional Code 5: Not reported

Shipment Date: 20020920  
Creation Date: 2/18/2003 18:31:24  
Receipt Date: 20021003  
Manifest ID: 21947996  
Trans EPA ID: CAL931024038  
Trans Name: Not reported  
Trans 2 EPA ID: CAD982440364  
Trans 2 Name: Not reported  
TSDF EPA ID: CAT080033681  
Trans Name: Not reported  
TSDF Alt EPA ID: Not reported  
TSDF Alt Name: Not reported  
CA Waste Code: 352 - Other organic solids  
RCRA Code: Not reported  
Disposal Method: D80 - Disposal, Land Fill  
Quantity Tons: 0.6  
Waste Quantity: 1200  
Quantity Unit: P  
Additional Code 1: Not reported  
Additional Code 2: Not reported  
Additional Code 3: Not reported  
Additional Code 4: Not reported  
Additional Code 5: Not reported

Shipment Date: 20020808  
Creation Date: 1/28/2003 18:30:41  
Receipt Date: 20020819  
Manifest ID: 21947604  
Trans EPA ID: CAL931024038  
Trans Name: Not reported  
Trans 2 EPA ID: Not reported  
Trans 2 Name: Not reported  
TSDF EPA ID: NVT330010000  
Trans Name: Not reported  
TSDF Alt EPA ID: Not reported  
TSDF Alt Name: Not reported  
CA Waste Code: 352 - Other organic solids  
RCRA Code: Not reported  
Disposal Method: D80 - Disposal, Land Fill  
Quantity Tons: 1  
Waste Quantity: 2000  
Quantity Unit: P  
Additional Code 1: Not reported

Map ID  
Direction  
Distance  
Elevation

MAP FINDINGS

Site

Database(s)

EDR ID Number  
EPA ID Number

**EDELBROCK LLC (Continued)**

**1000818191**

Additional Code 2:	Not reported
Additional Code 3:	Not reported
Additional Code 4:	Not reported
Additional Code 5:	Not reported
Shipment Date:	20020808
Creation Date:	3/17/2003 18:31:23
Receipt Date:	20020815
Manifest ID:	21947605
Trans EPA ID:	CAL931024038
Trans Name:	Not reported
Trans 2 EPA ID:	Not reported
Trans 2 Name:	Not reported
TSDf EPA ID:	CAD980884183
Trans Name:	Not reported
TSDf Alt EPA ID:	Not reported
TSDf Alt Name:	Not reported
CA Waste Code:	331 - Off-specification, aged, or surplus organics
RCRA Code:	Not reported
Disposal Method:	D99 - Disposal, Other
Quantity Tons:	0.099
Waste Quantity:	30
Quantity Unit:	G
Additional Code 1:	Not reported
Additional Code 2:	Not reported
Additional Code 3:	Not reported
Additional Code 4:	Not reported
Additional Code 5:	Not reported
Shipment Date:	20020617
Creation Date:	12/24/2002 18:31:00
Receipt Date:	Not reported
Manifest ID:	21530348
Trans EPA ID:	CAL931024038
Trans Name:	Not reported
Trans 2 EPA ID:	Not reported
Trans 2 Name:	Not reported
TSDf EPA ID:	NVT330010000
Trans Name:	Not reported
TSDf Alt EPA ID:	Not reported
TSDf Alt Name:	Not reported
CA Waste Code:	352 - Other organic solids
RCRA Code:	Not reported
Disposal Method:	- Not reported
Quantity Tons:	0.8428
Waste Quantity:	1
Quantity Unit:	Y
Additional Code 1:	Not reported
Additional Code 2:	Not reported
Additional Code 3:	Not reported
Additional Code 4:	Not reported
Additional Code 5:	Not reported
Shipment Date:	20020502
Creation Date:	7/19/2002 15:54:46
Receipt Date:	20020509
Manifest ID:	21528839

Map ID  
Direction  
Distance  
Elevation

MAP FINDINGS

Site

Database(s)

EDR ID Number  
EPA ID Number

**EDELBROCK LLC (Continued)**

**1000818191**

Trans EPA ID:	CAL931024038
Trans Name:	Not reported
Trans 2 EPA ID:	Not reported
Trans 2 Name:	Not reported
TSDf EPA ID:	NVT330010000
Trans Name:	Not reported
TSDf Alt EPA ID:	Not reported
TSDf Alt Name:	Not reported
CA Waste Code:	352 - Other organic solids
RCRA Code:	Not reported
Disposal Method:	D80 - Disposal, Land Fill
Quantity Tons:	0.5
Waste Quantity:	1000
Quantity Unit:	P
Additional Code 1:	Not reported
Additional Code 2:	Not reported
Additional Code 3:	Not reported
Additional Code 4:	Not reported
Additional Code 5:	Not reported
Shipment Date:	20020224
Creation Date:	7/29/2002 18:40:54
Receipt Date:	20020306
Manifest ID:	21333868
Trans EPA ID:	CAL931024038
Trans Name:	Not reported
Trans 2 EPA ID:	Not reported
Trans 2 Name:	Not reported
TSDf EPA ID:	CAD980884183
Trans Name:	Not reported
TSDf Alt EPA ID:	Not reported
TSDf Alt Name:	Not reported
CA Waste Code:	214 - Unspecified solvent mixture
RCRA Code:	D001
Disposal Method:	D99 - Disposal, Other
Quantity Tons:	0.198
Waste Quantity:	55
Quantity Unit:	G
Additional Code 1:	Not reported
Additional Code 2:	Not reported
Additional Code 3:	Not reported
Additional Code 4:	Not reported
Additional Code 5:	Not reported
Shipment Date:	20020224
Creation Date:	7/29/2002 18:40:54
Receipt Date:	20020306
Manifest ID:	21333868
Trans EPA ID:	CAL931024038
Trans Name:	Not reported
Trans 2 EPA ID:	Not reported
Trans 2 Name:	Not reported
TSDf EPA ID:	CAD980884183
Trans Name:	Not reported
TSDf Alt EPA ID:	Not reported
TSDf Alt Name:	Not reported
CA Waste Code:	214 - Unspecified solvent mixture

Map ID  
Direction  
Distance  
Elevation

MAP FINDINGS

Site

Database(s)

EDR ID Number  
EPA ID Number

**EDELBROCK LLC (Continued)**

**1000818191**

RCRA Code: D001  
Disposal Method: D99 - Disposal, Other  
Quantity Tons: 0.198  
Waste Quantity: 55  
Quantity Unit: G  
Additional Code 1: Not reported  
Additional Code 2: Not reported  
Additional Code 3: Not reported  
Additional Code 4: Not reported  
Additional Code 5: Not reported

Shipment Date: 20020116  
Creation Date: 7/29/2002 18:40:54  
Receipt Date: Not reported  
Manifest ID: 21333595  
Trans EPA ID: CAL931024038  
Trans Name: Not reported  
Trans 2 EPA ID: Not reported  
Trans 2 Name: Not reported  
TSDf EPA ID: CAD088504881  
Trans Name: Not reported  
TSDf Alt EPA ID: Not reported  
TSDf Alt Name: Not reported  
CA Waste Code: 352 - Other organic solids  
RCRA Code: Not reported  
Disposal Method: - Not reported  
Quantity Tons: 0.5  
Waste Quantity: 1000  
Quantity Unit: P  
Additional Code 1: Not reported  
Additional Code 2: Not reported  
Additional Code 3: Not reported  
Additional Code 4: Not reported  
Additional Code 5: Not reported

Additional Info:  
Year: 2007  
Gen EPA ID: CAD983578337

Shipment Date: 20071023  
Creation Date: 1/8/2008 18:31:04  
Receipt Date: 20071023  
Manifest ID: 003190602JJK  
Trans EPA ID: CAD982440364  
Trans Name: PFR ENVIRONMENTAL SERVICES INC  
Trans 2 EPA ID: Not reported  
Trans 2 Name: Not reported  
TSDf EPA ID: CAT080013352  
Trans Name: DEMMENO KERDOON  
TSDf Alt EPA ID: Not reported  
TSDf Alt Name: Not reported  
CA Waste Code: 343 - Unspecified organic liquid mixture  
RCRA Code: D008  
Disposal Method: H039 - Other Recovery Of Reclamation For Reuse Including Acid  
Regeneration, Organics Recovery Ect  
Quantity Tons: 2.057  
Waste Quantity: 605

Map ID  
Direction  
Distance  
Elevation

MAP FINDINGS

Site

Database(s)

EDR ID Number  
EPA ID Number

**EDELBROCK LLC (Continued)**

**1000818191**

Quantity Unit:	G
Additional Code 1:	Not reported
Additional Code 2:	Not reported
Additional Code 3:	Not reported
Additional Code 4:	Not reported
Additional Code 5:	Not reported
Shipment Date:	20070720
Creation Date:	11/5/2007 18:30:29
Receipt Date:	20070726
Manifest ID:	000295512GBF
Trans EPA ID:	CAD983649880
Trans Name:	GENERAL ENVIRONMENTAL MANAGEMENT INC
Trans 2 EPA ID:	Not reported
Trans 2 Name:	Not reported
TSDf EPA ID:	CAT080013352
Trans Name:	DEMENNO KERDOON
TSDf Alt EPA ID:	Not reported
TSDf Alt Name:	Not reported
CA Waste Code:	343 - Unspecified organic liquid mixture
RCRA Code:	D008
Disposal Method:	H039 - Other Recovery Of Reclamation For Reuse Including Acid Regeneration, Organics Recovery Ect
Quantity Tons:	0.51
Waste Quantity:	150
Quantity Unit:	G
Additional Code 1:	Not reported
Additional Code 2:	Not reported
Additional Code 3:	Not reported
Additional Code 4:	Not reported
Additional Code 5:	Not reported
Shipment Date:	20070508
Creation Date:	10/10/2007 18:30:46
Receipt Date:	20070517
Manifest ID:	000292022GBF
Trans EPA ID:	CAD983649880
Trans Name:	GENERAL ENVIRONMENTAL MGMT INC
Trans 2 EPA ID:	UTR000007708
Trans 2 Name:	SLT EXPRESSWAY
TSDf EPA ID:	CAD980884183
Trans Name:	GEM RANCHO CORDOVA LLC
TSDf Alt EPA ID:	Not reported
TSDf Alt Name:	Not reported
CA Waste Code:	212 - Oxygenated solvents (acetone, butanol, ethyl acetate, etc.
RCRA Code:	D001
Disposal Method:	H141 - Storage, Bulking, And/Or Transfer Off Site--No Treatment/Reovery (H010-H129) Or (H131-H135)
Quantity Tons:	0.165
Waste Quantity:	50
Quantity Unit:	G
Additional Code 1:	Not reported
Additional Code 2:	Not reported
Additional Code 3:	Not reported
Additional Code 4:	Not reported
Additional Code 5:	Not reported

Map ID  
Direction  
Distance  
Elevation

MAP FINDINGS

Site

Database(s)

EDR ID Number  
EPA ID Number

**EDELBROCK LLC (Continued)**

**1000818191**

Shipment Date: 20070508  
Creation Date: 10/10/2007 18:30:46  
Receipt Date: 20070517  
Manifest ID: 000292022GBF  
Trans EPA ID: CAD983649880  
Trans Name: GENERAL ENVIRONMENTAL MGMT INC  
Trans 2 EPA ID: UTR000007708  
Trans 2 Name: SLT EXPRESSWAY  
TSDf EPA ID: CAD980884183  
Trans Name: GEM RANCHO CORDOVA LLC  
TSDf Alt EPA ID: Not reported  
TSDf Alt Name: Not reported  
CA Waste Code: 343 - Unspecified organic liquid mixture  
RCRA Code: Not reported  
Disposal Method: H141 - Storage, Bulking, And/Or Transfer Off Site--No Treatment/Reovery (H010-H129) Or (H131-H135)  
  
Quantity Tons: 0.17  
Waste Quantity: 50  
Quantity Unit: G  
Additional Code 1: Not reported  
Additional Code 2: Not reported  
Additional Code 3: Not reported  
Additional Code 4: Not reported  
Additional Code 5: Not reported

Shipment Date: 20070508  
Creation Date: 10/11/2007 18:30:06  
Receipt Date: 20070514  
Manifest ID: 000292025GBF  
Trans EPA ID: CAD983649880  
Trans Name: GENERAL ENVIRONMENTAL MGMT INC  
Trans 2 EPA ID: Not reported  
Trans 2 Name: Not reported  
TSDf EPA ID: CAT080013352  
Trans Name: DEMENNO KERDOON  
TSDf Alt EPA ID: Not reported  
TSDf Alt Name: Not reported  
CA Waste Code: 343 - Unspecified organic liquid mixture  
RCRA Code: D008  
Disposal Method: H135 - Discharge To Sewer/Potw Or Npdes(With Prior Storage--With Or Without Treatment)  
  
Quantity Tons: 2.38  
Waste Quantity: 700  
Quantity Unit: G  
Additional Code 1: Not reported  
Additional Code 2: Not reported  
Additional Code 3: Not reported  
Additional Code 4: Not reported  
Additional Code 5: Not reported

Shipment Date: 20070313  
Creation Date: 8/19/2007 18:30:34  
Receipt Date: 20070313  
Manifest ID: 000207224GBF  
Trans EPA ID: CAD983649880  
Trans Name: GENERAL ENVIRONMENTAL MGMT INC  
Trans 2 EPA ID: Not reported



Map ID  
Direction  
Distance  
Elevation

MAP FINDINGS

Site

Database(s)

EDR ID Number  
EPA ID Number

**EDELBROCK LLC (Continued)**

**1000818191**

Trans 2 Name:	Not reported
TSDf EPA ID:	CAT080013352
Trans Name:	DEMENNO KERDOON
TSDf Alt EPA ID:	Not reported
TSDf Alt Name:	Not reported
CA Waste Code:	343 - Unspecified organic liquid mixture
RCRA Code:	D008
Disposal Method:	H135 - Discharge To Sewer/Potw Or Npdes(With Prior Storage--With Or Without Treatment)
Quantity Tons:	0.561
Waste Quantity:	165
Quantity Unit:	G
Additional Code 1:	Not reported
Additional Code 2:	Not reported
Additional Code 3:	Not reported
Additional Code 4:	Not reported
Additional Code 5:	Not reported
Shipment Date:	20070216
Creation Date:	8/9/2007 18:31:13
Receipt Date:	20070223
Manifest ID:	000210130GBF
Trans EPA ID:	CAD983649880
Trans Name:	GENERAL ENVIRONMENTAL MGMT INC
Trans 2 EPA ID:	Not reported
Trans 2 Name:	Not reported
TSDf EPA ID:	CAD980884183
Trans Name:	GEM RANCHO CORDOVA LLC
TSDf Alt EPA ID:	Not reported
TSDf Alt Name:	Not reported
CA Waste Code:	223 - Unspecified oil-containing waste
RCRA Code:	Not reported
Disposal Method:	H141 - Storage, Bulking, And/Or Transfer Off Site--No Treatment/Reovery (H010-H129) Or (H131-H135)
Quantity Tons:	0.2085
Waste Quantity:	50
Quantity Unit:	G
Additional Code 1:	Not reported
Additional Code 2:	Not reported
Additional Code 3:	Not reported
Additional Code 4:	Not reported
Additional Code 5:	Not reported
Shipment Date:	20070126
Creation Date:	10/8/2007 18:30:17
Receipt Date:	20070130
Manifest ID:	001378155JJK
Trans EPA ID:	CAD983649880
Trans Name:	GENERAL ENVIRONMENTAL MGMT INC
Trans 2 EPA ID:	Not reported
Trans 2 Name:	Not reported
TSDf EPA ID:	NVT330010000
Trans Name:	US ECOLOGY CORP
TSDf Alt EPA ID:	Not reported
TSDf Alt Name:	Not reported
CA Waste Code:	181 - Other inorganic solid waste Organics
RCRA Code:	Not reported

Map ID  
Direction  
Distance  
Elevation

MAP FINDINGS

Site

Database(s)

EDR ID Number  
EPA ID Number

**EDELBROCK LLC (Continued)**

**1000818191**

Disposal Method:	H132 - Landfill Or Surface Impoundment That Will Be Closed As Landfill( To Include On-Site Treatment And/Or Stabilization)
Quantity Tons:	3.5
Waste Quantity:	7000
Quantity Unit:	P
Additional Code 1:	Not reported
Additional Code 2:	Not reported
Additional Code 3:	Not reported
Additional Code 4:	Not reported
Additional Code 5:	Not reported
Additional Info:	
Year:	2005
Gen EPA ID:	CAD983578337
Shipment Date:	20051129
Creation Date:	1/4/2007 18:30:12
Receipt Date:	20051207
Manifest ID:	24819915
Trans EPA ID:	CAD983649880
Trans Name:	GENERAL ENVIRONMENTAL MGMT INC
Trans 2 EPA ID:	Not reported
Trans 2 Name:	Not reported
TSDf EPA ID:	NVT330010000
Trans Name:	US ECOLOGY CORP
TSDf Alt EPA ID:	Not reported
TSDf Alt Name:	Not reported
CA Waste Code:	181 - Other inorganic solid waste Organics
RCRA Code:	Not reported
Disposal Method:	D80 - Disposal, Land Fill
Quantity Tons:	9
Waste Quantity:	18000
Quantity Unit:	P
Additional Code 1:	Not reported
Additional Code 2:	Not reported
Additional Code 3:	Not reported
Additional Code 4:	Not reported
Additional Code 5:	Not reported
Shipment Date:	20051020
Creation Date:	5/24/2006 18:31:13
Receipt Date:	20051028
Manifest ID:	24427980
Trans EPA ID:	CAD983649880
Trans Name:	GENERAL ENVIRONMENTAL MGMT INC
Trans 2 EPA ID:	Not reported
Trans 2 Name:	Not reported
TSDf EPA ID:	NVT330010000
Trans Name:	US ECOLOGY CORP
TSDf Alt EPA ID:	Not reported
TSDf Alt Name:	Not reported
CA Waste Code:	181 - Other inorganic solid waste Organics
RCRA Code:	Not reported
Disposal Method:	D80 - Disposal, Land Fill
Quantity Tons:	9
Waste Quantity:	18000
Quantity Unit:	P

Map ID  
Direction  
Distance  
Elevation

MAP FINDINGS

Site

Database(s)

EDR ID Number  
EPA ID Number

**EDELBROCK LLC (Continued)**

**1000818191**

Additional Code 1:	Not reported
Additional Code 2:	Not reported
Additional Code 3:	Not reported
Additional Code 4:	Not reported
Additional Code 5:	Not reported
Shipment Date:	20050913
Creation Date:	8/23/2006 18:32:59
Receipt Date:	20050913
Manifest ID:	24391267
Trans EPA ID:	CAL000280677
Trans Name:	CARRS WASTE OIL SERVICE
Trans 2 EPA ID:	Not reported
Trans 2 Name:	Not reported
TSDf EPA ID:	CAD981696420
Trans Name:	EVERGREEN ENVIRONMENTAL SERVICES
TSDf Alt EPA ID:	CAD981696420
TSDf Alt Name:	Not reported
CA Waste Code:	221 - Waste oil and mixed oil
RCRA Code:	Not reported
Disposal Method:	H01 - Transfer Station
Quantity Tons:	7.6
Waste Quantity:	2000
Quantity Unit:	G
Additional Code 1:	Not reported
Additional Code 2:	Not reported
Additional Code 3:	Not reported
Additional Code 4:	Not reported
Additional Code 5:	Not reported
Shipment Date:	20050815
Creation Date:	10/28/2005 18:30:54
Receipt Date:	20050819
Manifest ID:	24577772
Trans EPA ID:	CAD983649880
Trans Name:	GENERAL ENVIRONMENTAL MGMT INC
Trans 2 EPA ID:	Not reported
Trans 2 Name:	Not reported
TSDf EPA ID:	NVT330010000
Trans Name:	US ECOLOGY CORP
TSDf Alt EPA ID:	Not reported
TSDf Alt Name:	Not reported
CA Waste Code:	181 - Other inorganic solid waste Organics
RCRA Code:	Not reported
Disposal Method:	D80 - Disposal, Land Fill
Quantity Tons:	11.5
Waste Quantity:	23000
Quantity Unit:	P
Additional Code 1:	Not reported
Additional Code 2:	Not reported
Additional Code 3:	Not reported
Additional Code 4:	Not reported
Additional Code 5:	Not reported
Shipment Date:	20050414
Creation Date:	7/21/2005 18:32:26
Receipt Date:	20050414

Map ID  
Direction  
Distance  
Elevation

MAP FINDINGS

Site

Database(s)

EDR ID Number  
EPA ID Number

**EDELBROCK LLC (Continued)**

**1000818191**

Manifest ID:	23596351
Trans EPA ID:	CAD983649880
Trans Name:	GENERAL ENVIRONMENTAL
Trans 2 EPA ID:	Not reported
Trans 2 Name:	Not reported
TSDF EPA ID:	CAT080013352
Trans Name:	DEMENNO KERDOON
TSDF Alt EPA ID:	CAT080013352
TSDF Alt Name:	Not reported
CA Waste Code:	343 - Unspecified organic liquid mixture
RCRA Code:	NA
Disposal Method:	R01 - Recycler
Quantity Tons:	14.62
Waste Quantity:	4300
Quantity Unit:	G
Additional Code 1:	Not reported
Additional Code 2:	Not reported
Additional Code 3:	Not reported
Additional Code 4:	Not reported
Additional Code 5:	Not reported
Shipment Date:	20050121
Creation Date:	4/2/2005 18:31:07
Receipt Date:	20050131
Manifest ID:	23640912
Trans EPA ID:	CAD983649880
Trans Name:	GENERAL ENVIRONMENTAL MGMT INC
Trans 2 EPA ID:	Not reported
Trans 2 Name:	Not reported
TSDF EPA ID:	CAD980884183
Trans Name:	GEM RANCHO CORDOVA LLC
TSDF Alt EPA ID:	Not reported
TSDF Alt Name:	Not reported
CA Waste Code:	135 - Unspecified aqueous solution
RCRA Code:	Not reported
Disposal Method:	H01 - Transfer Station
Quantity Tons:	0.126
Waste Quantity:	30
Quantity Unit:	G
Additional Code 1:	Not reported
Additional Code 2:	Not reported
Additional Code 3:	Not reported
Additional Code 4:	Not reported
Additional Code 5:	Not reported
Additional Info:	
Year:	1997
Gen EPA ID:	CAD983578337
Shipment Date:	19971209
Creation Date:	7/23/1998 0:00:00
Receipt Date:	19971210
Manifest ID:	97480094
Trans EPA ID:	ILD984908202
Trans Name:	Not reported
Trans 2 EPA ID:	Not reported
Trans 2 Name:	Not reported

Map ID  
Direction  
Distance  
Elevation

MAP FINDINGS

Site

Database(s)

EDR ID Number  
EPA ID Number

**EDELBROCK LLC (Continued)**

**1000818191**

TSDF EPA ID:	CAT000613976
Trans Name:	Not reported
TSDF Alt EPA ID:	Not reported
TSDF Alt Name:	Not reported
CA Waste Code:	213 - Hydrocarbon solvents (benzene, hexane, Stoddard, etc.
RCRA Code:	D039
Disposal Method:	H01 - Transfer Station
Quantity Tons:	0.3085
Waste Quantity:	74
Quantity Unit:	G
Additional Code 1:	Not reported
Additional Code 2:	Not reported
Additional Code 3:	Not reported
Additional Code 4:	Not reported
Additional Code 5:	Not reported
Shipment Date:	19971209
Creation Date:	7/23/1998 0:00:00
Receipt Date:	19971210
Manifest ID:	97480094
Trans EPA ID:	ILD984908202
Trans Name:	Not reported
Trans 2 EPA ID:	Not reported
Trans 2 Name:	Not reported
TSDF EPA ID:	CAT000613976
Trans Name:	Not reported
TSDF Alt EPA ID:	Not reported
TSDF Alt Name:	Not reported
CA Waste Code:	741 - Liquids with halogenated organic compounds > 1000 mg/l
RCRA Code:	D001
Disposal Method:	H01 - Transfer Station
Quantity Tons:	1.1592
Waste Quantity:	278
Quantity Unit:	G
Additional Code 1:	Not reported
Additional Code 2:	Not reported
Additional Code 3:	Not reported
Additional Code 4:	Not reported
Additional Code 5:	Not reported
Shipment Date:	19971202
Creation Date:	7/23/1998 0:00:00
Receipt Date:	19971203
Manifest ID:	97347869
Trans EPA ID:	ILD984908202
Trans Name:	Not reported
Trans 2 EPA ID:	Not reported
Trans 2 Name:	Not reported
TSDF EPA ID:	CAT000613976
Trans Name:	Not reported
TSDF Alt EPA ID:	Not reported
TSDF Alt Name:	Not reported
CA Waste Code:	741 - Liquids with halogenated organic compounds > 1000 mg/l
RCRA Code:	D006
Disposal Method:	H01 - Transfer Station
Quantity Tons:	0.025
Waste Quantity:	6

Map ID  
Direction  
Distance  
Elevation

MAP FINDINGS

Site

Database(s)

EDR ID Number  
EPA ID Number

**EDELBROCK LLC (Continued)**

**1000818191**

Quantity Unit:	G
Additional Code 1:	Not reported
Additional Code 2:	Not reported
Additional Code 3:	Not reported
Additional Code 4:	Not reported
Additional Code 5:	Not reported
Shipment Date:	19971114
Creation Date:	7/23/1998 0:00:00
Receipt Date:	19971117
Manifest ID:	97467018
Trans EPA ID:	ILD984908202
Trans Name:	Not reported
Trans 2 EPA ID:	Not reported
Trans 2 Name:	Not reported
TSDf EPA ID:	CAT000613976
Trans Name:	Not reported
TSDf Alt EPA ID:	Not reported
TSDf Alt Name:	Not reported
CA Waste Code:	741 - Liquids with halogenated organic compounds > 1000 mg/l
RCRA Code:	D001
Disposal Method:	H01 - Transfer Station
Quantity Tons:	0.7255
Waste Quantity:	174
Quantity Unit:	G
Additional Code 1:	Not reported
Additional Code 2:	Not reported
Additional Code 3:	Not reported
Additional Code 4:	Not reported
Additional Code 5:	Not reported
Shipment Date:	19971010
Creation Date:	7/23/1998 0:00:00
Receipt Date:	19971010
Manifest ID:	96605599
Trans EPA ID:	ILD984908202
Trans Name:	Not reported
Trans 2 EPA ID:	Not reported
Trans 2 Name:	Not reported
TSDf EPA ID:	CAT000613976
Trans Name:	Not reported
TSDf Alt EPA ID:	Not reported
TSDf Alt Name:	Not reported
CA Waste Code:	741 - Liquids with halogenated organic compounds > 1000 mg/l
RCRA Code:	D006
Disposal Method:	H01 - Transfer Station
Quantity Tons:	0.025
Waste Quantity:	6
Quantity Unit:	G
Additional Code 1:	Not reported
Additional Code 2:	Not reported
Additional Code 3:	Not reported
Additional Code 4:	Not reported
Additional Code 5:	Not reported
Shipment Date:	19971010
Creation Date:	7/23/1998 0:00:00

Map ID  
Direction  
Distance  
Elevation

MAP FINDINGS

Site

Database(s)

EDR ID Number  
EPA ID Number

**EDELBROCK LLC (Continued)**

**1000818191**

Receipt Date: 19971010  
Manifest ID: 96605599  
Trans EPA ID: ILD984908202  
Trans Name: Not reported  
Trans 2 EPA ID: Not reported  
Trans 2 Name: Not reported  
TSDf EPA ID: CAT000613976  
Trans Name: Not reported  
TSDf Alt EPA ID: Not reported  
TSDf Alt Name: Not reported  
CA Waste Code: 741 - Liquids with halogenated organic compounds > 1000 mg/l  
RCRA Code: D001  
Disposal Method: H01 - Transfer Station  
Quantity Tons: 1.0883  
Waste Quantity: 261  
Quantity Unit: G  
Additional Code 1: Not reported  
Additional Code 2: Not reported  
Additional Code 3: Not reported  
Additional Code 4: Not reported  
Additional Code 5: Not reported

Shipment Date: 19970819  
Creation Date: 7/23/1998 0:00:00  
Receipt Date: 19970820  
Manifest ID: 96843804  
Trans EPA ID: ILD984908202  
Trans Name: Not reported  
Trans 2 EPA ID: Not reported  
Trans 2 Name: Not reported  
TSDf EPA ID: CAT000613976  
Trans Name: Not reported  
TSDf Alt EPA ID: Not reported  
TSDf Alt Name: Not reported  
CA Waste Code: 213 - Hydrocarbon solvents (benzene, hexane, Stoddard, etc.)  
RCRA Code: D039  
Disposal Method: H01 - Transfer Station  
Quantity Tons: 0.3627  
Waste Quantity: 87  
Quantity Unit: G  
Additional Code 1: Not reported  
Additional Code 2: Not reported  
Additional Code 3: Not reported  
Additional Code 4: Not reported  
Additional Code 5: Not reported

Shipment Date: 19970819  
Creation Date: 7/23/1998 0:00:00  
Receipt Date: 19970820  
Manifest ID: 96843804  
Trans EPA ID: ILD984908202  
Trans Name: Not reported  
Trans 2 EPA ID: Not reported  
Trans 2 Name: Not reported  
TSDf EPA ID: CAT000613976  
Trans Name: Not reported  
TSDf Alt EPA ID: Not reported

Map ID  
Direction  
Distance  
Elevation

MAP FINDINGS

Site

Database(s)

EDR ID Number  
EPA ID Number

**EDELBROCK LLC (Continued)**

**1000818191**

TSDF Alt Name: Not reported  
CA Waste Code: 741 - Liquids with halogenated organic compounds > 1000 mg/l  
RCRA Code: D006  
Disposal Method: H01 - Transfer Station  
Quantity Tons: 0.025  
Waste Quantity: 6  
Quantity Unit: G  
Additional Code 1: Not reported  
Additional Code 2: Not reported  
Additional Code 3: Not reported  
Additional Code 4: Not reported  
Additional Code 5: Not reported

Shipment Date: 19970819  
Creation Date: 7/23/1998 0:00:00  
Receipt Date: 19970820  
Manifest ID: 96843804  
Trans EPA ID: ILD984908202  
Trans Name: Not reported  
Trans 2 EPA ID: Not reported  
Trans 2 Name: Not reported  
TSDF EPA ID: CAT000613976  
Trans Name: Not reported  
TSDF Alt EPA ID: Not reported  
TSDF Alt Name: Not reported  
CA Waste Code: 741 - Liquids with halogenated organic compounds > 1000 mg/l  
RCRA Code: D001  
Disposal Method: H01 - Transfer Station  
Quantity Tons: 1.572  
Waste Quantity: 377  
Quantity Unit: G  
Additional Code 1: Not reported  
Additional Code 2: Not reported  
Additional Code 3: Not reported  
Additional Code 4: Not reported  
Additional Code 5: Not reported

Shipment Date: 19970721  
Creation Date: 12/4/1997 0:00:00  
Receipt Date: 19970722  
Manifest ID: 95971991  
Trans EPA ID: ILD984908202  
Trans Name: Not reported  
Trans 2 EPA ID: Not reported  
Trans 2 Name: Not reported  
TSDF EPA ID: CAT000613976  
Trans Name: Not reported  
TSDF Alt EPA ID: Not reported  
TSDF Alt Name: Not reported  
CA Waste Code: 741 - Liquids with halogenated organic compounds > 1000 mg/l  
RCRA Code: D001  
Disposal Method: - Not reported  
Quantity Tons: 0.8506  
Waste Quantity: 204  
Quantity Unit: G  
Additional Code 1: Not reported  
Additional Code 2: Not reported



Map ID  
Direction  
Distance  
Elevation

MAP FINDINGS

Site

Database(s)

EDR ID Number  
EPA ID Number

**EDELBROCK LLC (Continued)**

**1000818191**

Additional Code 3: Not reported  
Additional Code 4: Not reported  
Additional Code 5: Not reported

Additional Info:

Year: 1996  
Gen EPA ID: CAD983578337

Shipment Date: 19961209  
Creation Date: 5/20/1997 0:00:00  
Receipt Date: 19961209  
Manifest ID: 95955664  
Trans EPA ID: ILD984908202  
Trans Name: Not reported  
Trans 2 EPA ID: Not reported  
Trans 2 Name: Not reported  
TSDf EPA ID: CAT000613976  
Trans Name: Not reported  
TSDf Alt EPA ID: Not reported  
TSDf Alt Name: Not reported  
CA Waste Code: 741 - Liquids with halogenated organic compounds > 1000 mg/l  
RCRA Code: D006  
Disposal Method: H01 - Transfer Station  
Quantity Tons: 0.025  
Waste Quantity: 6  
Quantity Unit: G  
Additional Code 1: Not reported  
Additional Code 2: Not reported  
Additional Code 3: Not reported  
Additional Code 4: Not reported  
Additional Code 5: Not reported

Shipment Date: 19961206  
Creation Date: 5/20/1997 0:00:00  
Receipt Date: 19961206  
Manifest ID: 96467568  
Trans EPA ID: ILD984908202  
Trans Name: Not reported  
Trans 2 EPA ID: Not reported  
Trans 2 Name: Not reported  
TSDf EPA ID: CAT000613976  
Trans Name: Not reported  
TSDf Alt EPA ID: Not reported  
TSDf Alt Name: Not reported  
CA Waste Code: 213 - Hydrocarbon solvents (benzene, hexane, Stoddard, etc.  
RCRA Code: D039  
Disposal Method: H01 - Transfer Station  
Quantity Tons: 0.2251  
Waste Quantity: 54  
Quantity Unit: G  
Additional Code 1: Not reported  
Additional Code 2: Not reported  
Additional Code 3: Not reported  
Additional Code 4: Not reported  
Additional Code 5: Not reported

Shipment Date: 19961206

Map ID  
Direction  
Distance  
Elevation

MAP FINDINGS

Site

Database(s)

EDR ID Number  
EPA ID Number

**EDELBROCK LLC (Continued)**

**1000818191**

Creation Date: 5/20/1997 0:00:00  
Receipt Date: 19961206  
Manifest ID: 96467568  
Trans EPA ID: ILD984908202  
Trans Name: Not reported  
Trans 2 EPA ID: Not reported  
Trans 2 Name: Not reported  
TSDf EPA ID: CAT000613976  
Trans Name: Not reported  
TSDf Alt EPA ID: Not reported  
TSDf Alt Name: Not reported  
CA Waste Code: 741 - Liquids with halogenated organic compounds > 1000 mg/l  
RCRA Code: D001  
Disposal Method: H01 - Transfer Station  
Quantity Tons: 0.2835  
Waste Quantity: 68  
Quantity Unit: G  
Additional Code 1: Not reported  
Additional Code 2: Not reported  
Additional Code 3: Not reported  
Additional Code 4: Not reported  
Additional Code 5: Not reported

Shipment Date: 19961125  
Creation Date: 5/21/1997 0:00:00  
Receipt Date: 19961125  
Manifest ID: 96485660  
Trans EPA ID: ILD984908202  
Trans Name: Not reported  
Trans 2 EPA ID: Not reported  
Trans 2 Name: Not reported  
TSDf EPA ID: CAT000613976  
Trans Name: Not reported  
TSDf Alt EPA ID: Not reported  
TSDf Alt Name: Not reported  
CA Waste Code: 741 - Liquids with halogenated organic compounds > 1000 mg/l  
RCRA Code: D001  
Disposal Method: H01 - Transfer Station  
Quantity Tons: 1.0383  
Waste Quantity: 249  
Quantity Unit: G  
Additional Code 1: Not reported  
Additional Code 2: Not reported  
Additional Code 3: Not reported  
Additional Code 4: Not reported  
Additional Code 5: Not reported

Shipment Date: 19961011  
Creation Date: 5/20/1997 0:00:00  
Receipt Date: 19961011  
Manifest ID: 96480369  
Trans EPA ID: ILD984908202  
Trans Name: Not reported  
Trans 2 EPA ID: Not reported  
Trans 2 Name: Not reported  
TSDf EPA ID: CAT000613976  
Trans Name: Not reported

Map ID  
Direction  
Distance  
Elevation

MAP FINDINGS

Site

Database(s)

EDR ID Number  
EPA ID Number

**EDELBROCK LLC (Continued)**

**1000818191**

TSDf Alt EPA ID:	Not reported
TSDf Alt Name:	Not reported
CA Waste Code:	213 - Hydrocarbon solvents (benzene, hexane, Stoddard, etc.
RCRA Code:	D039
Disposal Method:	H01 - Transfer Station
Quantity Tons:	0.2502
Waste Quantity:	60
Quantity Unit:	G
Additional Code 1:	Not reported
Additional Code 2:	Not reported
Additional Code 3:	Not reported
Additional Code 4:	Not reported
Additional Code 5:	Not reported
Shipment Date:	19961011
Creation Date:	5/20/1997 0:00:00
Receipt Date:	19961011
Manifest ID:	96480369
Trans EPA ID:	ILD984908202
Trans Name:	Not reported
Trans 2 EPA ID:	Not reported
Trans 2 Name:	Not reported
TSDf EPA ID:	CAT000613976
Trans Name:	Not reported
TSDf Alt EPA ID:	Not reported
TSDf Alt Name:	Not reported
CA Waste Code:	741 - Liquids with halogenated organic compounds > 1000 mg/l
RCRA Code:	D001
Disposal Method:	H01 - Transfer Station
Quantity Tons:	0.3753
Waste Quantity:	90
Quantity Unit:	G
Additional Code 1:	Not reported
Additional Code 2:	Not reported
Additional Code 3:	Not reported
Additional Code 4:	Not reported
Additional Code 5:	Not reported
Shipment Date:	19961011
Creation Date:	5/20/1997 0:00:00
Receipt Date:	19961011
Manifest ID:	96480369
Trans EPA ID:	ILD984908202
Trans Name:	Not reported
Trans 2 EPA ID:	Not reported
Trans 2 Name:	Not reported
TSDf EPA ID:	CAT000613976
Trans Name:	Not reported
TSDf Alt EPA ID:	Not reported
TSDf Alt Name:	Not reported
CA Waste Code:	741 - Liquids with halogenated organic compounds > 1000 mg/l
RCRA Code:	D006
Disposal Method:	H01 - Transfer Station
Quantity Tons:	0.025
Waste Quantity:	6
Quantity Unit:	G
Additional Code 1:	Not reported

Map ID  
Direction  
Distance  
Elevation

MAP FINDINGS

Site

Database(s)

EDR ID Number  
EPA ID Number

**EDELBROCK LLC (Continued)**

**1000818191**

Additional Code 2:	Not reported
Additional Code 3:	Not reported
Additional Code 4:	Not reported
Additional Code 5:	Not reported
Shipment Date:	19961004
Creation Date:	5/20/1997 0:00:00
Receipt Date:	19961004
Manifest ID:	96478308
Trans EPA ID:	ILD984908202
Trans Name:	Not reported
Trans 2 EPA ID:	Not reported
Trans 2 Name:	Not reported
TSDF EPA ID:	CAT000613976
Trans Name:	Not reported
TSDF Alt EPA ID:	Not reported
TSDF Alt Name:	Not reported
CA Waste Code:	741 - Liquids with halogenated organic compounds > 1000 mg/l
RCRA Code:	D001
Disposal Method:	H01 - Transfer Station
Quantity Tons:	2.085
Waste Quantity:	500
Quantity Unit:	G
Additional Code 1:	Not reported
Additional Code 2:	Not reported
Additional Code 3:	Not reported
Additional Code 4:	Not reported
Additional Code 5:	Not reported
Shipment Date:	19960816
Creation Date:	5/30/1997 0:00:00
Receipt Date:	19960816
Manifest ID:	96499560
Trans EPA ID:	ILD984908202
Trans Name:	Not reported
Trans 2 EPA ID:	Not reported
Trans 2 Name:	Not reported
TSDF EPA ID:	CAT000613976
Trans Name:	Not reported
TSDF Alt EPA ID:	Not reported
TSDF Alt Name:	Not reported
CA Waste Code:	213 - Hydrocarbon solvents (benzene, hexane, Stoddard, etc.
RCRA Code:	D039
Disposal Method:	H01 - Transfer Station
Quantity Tons:	0.2919
Waste Quantity:	70
Quantity Unit:	G
Additional Code 1:	Not reported
Additional Code 2:	Not reported
Additional Code 3:	Not reported
Additional Code 4:	Not reported
Additional Code 5:	Not reported
Shipment Date:	19960816
Creation Date:	5/30/1997 0:00:00
Receipt Date:	19960816
Manifest ID:	96499560

Map ID  
Direction  
Distance  
Elevation

MAP FINDINGS

Site

Database(s)

EDR ID Number  
EPA ID Number

**EDELBROCK LLC (Continued)**

**1000818191**

Trans EPA ID: ILD984908202  
Trans Name: Not reported  
Trans 2 EPA ID: Not reported  
Trans 2 Name: Not reported  
TSDf EPA ID: CAT000613976  
Trans Name: Not reported  
TSDf Alt EPA ID: Not reported  
TSDf Alt Name: Not reported  
CA Waste Code: 741 - Liquids with halogenated organic compounds > 1000 mg/l  
RCRA Code: D001  
Disposal Method: H01 - Transfer Station  
Quantity Tons: 0.2376  
Waste Quantity: 57  
Quantity Unit: G  
Additional Code 1: Not reported  
Additional Code 2: Not reported  
Additional Code 3: Not reported  
Additional Code 4: Not reported  
Additional Code 5: Not reported

Additional Info:

Year: 2006  
Gen EPA ID: CAD983578337

Shipment Date: 20061113  
Creation Date: 3/30/2007 13:34:23  
Receipt Date: 20061122  
Manifest ID: 001376304JJK  
Trans EPA ID: CAD983649880  
Trans Name: GENERAL ENVIRONMENTAL MGMT INC  
Trans 2 EPA ID: Not reported  
Trans 2 Name: Not reported  
TSDf EPA ID: CAD980884183  
Trans Name: GEM RANCHO CORDOVA LLC  
TSDf Alt EPA ID: Not reported  
TSDf Alt Name: Not reported  
CA Waste Code: 135 - Unspecified aqueous solution  
RCRA Code: Not reported  
Disposal Method: H141 - Storage, Bulking, And/Or Transfer Off Site--No Treatment/Reovery (H010-H129) Or (H131-H135)  
Quantity Tons: 0.126  
Waste Quantity: 30  
Quantity Unit: G  
Additional Code 1: Not reported  
Additional Code 2: Not reported  
Additional Code 3: Not reported  
Additional Code 4: Not reported  
Additional Code 5: Not reported

Shipment Date: 20061109  
Creation Date: 3/30/2007 13:32:48  
Receipt Date: 20061109  
Manifest ID: 000112668GBF  
Trans EPA ID: CAL000293418  
Trans Name: AVALON ENVIRONMENTAL SERVICES  
Trans 2 EPA ID: Not reported  
Trans 2 Name: Not reported

Map ID  
Direction  
Distance  
Elevation

MAP FINDINGS

Site

Database(s)

EDR ID Number  
EPA ID Number

**EDELBROCK LLC (Continued)**

**1000818191**

TSDF EPA ID:	CAD981696420
Trans Name:	EVERGREEN ENVIRONMENTAL SERVICES
TSDF Alt EPA ID:	Not reported
TSDF Alt Name:	Not reported
CA Waste Code:	221 - Waste oil and mixed oil
RCRA Code:	Not reported
Disposal Method:	H141 - Storage, Bulking, And/Or Transfer Off Site--No Treatment/Reovery (H010-H129) Or (H131-H135)
Quantity Tons:	9.614
Waste Quantity:	2530
Quantity Unit:	G
Additional Code 1:	Not reported
Additional Code 2:	Not reported
Additional Code 3:	Not reported
Additional Code 4:	Not reported
Additional Code 5:	Not reported
Shipment Date:	20060811
Creation Date:	9/27/2006 18:35:31
Receipt Date:	20060818
Manifest ID:	25196200
Trans EPA ID:	CAD983649880
Trans Name:	GENERAL ENVIRONMENTAL MGMT INC
Trans 2 EPA ID:	Not reported
Trans 2 Name:	Not reported
TSDF EPA ID:	NVT330010000
Trans Name:	US ECOLOGY CORP
TSDF Alt EPA ID:	Not reported
TSDF Alt Name:	Not reported
CA Waste Code:	181 - Other inorganic solid waste Organics
RCRA Code:	Not reported
Disposal Method:	D80 - Disposal, Land Fill
Quantity Tons:	2
Waste Quantity:	4000
Quantity Unit:	P
Additional Code 1:	Not reported
Additional Code 2:	Not reported
Additional Code 3:	Not reported
Additional Code 4:	Not reported
Additional Code 5:	Not reported
Shipment Date:	20060811
Creation Date:	9/27/2006 18:35:31
Receipt Date:	20060818
Manifest ID:	25196200
Trans EPA ID:	CAD983649880
Trans Name:	GENERAL ENVIRONMENTAL MGMT INC
Trans 2 EPA ID:	Not reported
Trans 2 Name:	Not reported
TSDF EPA ID:	NVT330010000
Trans Name:	US ECOLOGY CORP
TSDF Alt EPA ID:	Not reported
TSDF Alt Name:	Not reported
CA Waste Code:	181 - Other inorganic solid waste Organics
RCRA Code:	Not reported
Disposal Method:	D80 - Disposal, Land Fill
Quantity Tons:	0.2

Map ID  
Direction  
Distance  
Elevation

MAP FINDINGS

Site

Database(s)

EDR ID Number  
EPA ID Number

**EDELBROCK LLC (Continued)**

**1000818191**

Waste Quantity: 400  
Quantity Unit: P  
Additional Code 1: Not reported  
Additional Code 2: Not reported  
Additional Code 3: Not reported  
Additional Code 4: Not reported  
Additional Code 5: Not reported

Shipment Date: 20060810  
Creation Date: 9/27/2006 18:36:04  
Receipt Date: 20060811  
Manifest ID: 25047923  
Trans EPA ID: CAL000293418  
Trans Name: AVALON ENVIRONMENTAL SERVICES  
Trans 2 EPA ID: Not reported  
Trans 2 Name: Not reported  
TSDf EPA ID: CAD981696420  
Trans Name: EVERGREEN ENVIRONMENTAL SERVICES  
TSDf Alt EPA ID: CAD981696420  
TSDf Alt Name: Not reported  
CA Waste Code: 221 - Waste oil and mixed oil  
RCRA Code: Not reported  
Disposal Method: H01 - Transfer Station  
Quantity Tons: 4.636  
Waste Quantity: 1220  
Quantity Unit: G  
Additional Code 1: Not reported  
Additional Code 2: Not reported  
Additional Code 3: Not reported  
Additional Code 4: Not reported  
Additional Code 5: Not reported

Shipment Date: 20060605  
Creation Date: 8/25/2006 18:36:07  
Receipt Date: 20060609  
Manifest ID: 25198383  
Trans EPA ID: CAD983649880  
Trans Name: GENERAL ENVIRONMENTAL MGMT INC  
Trans 2 EPA ID: Not reported  
Trans 2 Name: Not reported  
TSDf EPA ID: NVT330010000  
Trans Name: US ECOLOGY CORP  
TSDf Alt EPA ID: Not reported  
TSDf Alt Name: Not reported  
CA Waste Code: 181 - Other inorganic solid waste Organics  
RCRA Code: Not reported  
Disposal Method: D80 - Disposal, Land Fill  
Quantity Tons: 8.995  
Waste Quantity: 17990  
Quantity Unit: P  
Additional Code 1: Not reported  
Additional Code 2: Not reported  
Additional Code 3: Not reported  
Additional Code 4: Not reported  
Additional Code 5: Not reported

Shipment Date: 20060309

Map ID  
Direction  
Distance  
Elevation

MAP FINDINGS

Site

Database(s)

EDR ID Number  
EPA ID Number

**EDELBROCK LLC (Continued)**

**1000818191**

Creation Date: 7/5/2006 12:03:31  
Receipt Date: 20060314  
Manifest ID: 25100065  
Trans EPA ID: CAD983649880  
Trans Name: GENERAL ENVIRONMENTAL MGMT INC  
Trans 2 EPA ID: Not reported  
Trans 2 Name: Not reported  
TSDf EPA ID: NVT330010000  
Trans Name: US ECOLOGY CORP  
TSDf Alt EPA ID: Not reported  
TSDf Alt Name: Not reported  
CA Waste Code: 181 - Other inorganic solid waste Organics  
RCRA Code: Not reported  
Disposal Method: D80 - Disposal, Land Fill  
Quantity Tons: 7.5  
Waste Quantity: 15000  
Quantity Unit: P  
Additional Code 1: Not reported  
Additional Code 2: Not reported  
Additional Code 3: Not reported  
Additional Code 4: Not reported  
Additional Code 5: Not reported

Shipment Date: 20060123  
Creation Date: 5/5/2006 18:30:35  
Receipt Date: 20060202  
Manifest ID: 24819615  
Trans EPA ID: CAD983649880  
Trans Name: GENERAL ENVIRONMENTAL MGMT INC  
Trans 2 EPA ID: Not reported  
Trans 2 Name: Not reported  
TSDf EPA ID: NVT330010000  
Trans Name: US ECOLOGY CORP  
TSDf Alt EPA ID: Not reported  
TSDf Alt Name: Not reported  
CA Waste Code: 181 - Other inorganic solid waste Organics  
RCRA Code: Not reported  
Disposal Method: D80 - Disposal, Land Fill  
Quantity Tons: 4.5  
Waste Quantity: 9000  
Quantity Unit: P  
Additional Code 1: Not reported  
Additional Code 2: Not reported  
Additional Code 3: Not reported  
Additional Code 4: Not reported  
Additional Code 5: Not reported

Additional Info:  
Year: 2016  
Gen EPA ID: CAD983578337

Shipment Date: 20151215  
Creation Date: 3/4/2016 22:15:32  
Receipt Date: 20151216  
Manifest ID: 015560262JJK  
Trans EPA ID: CAR000175422  
Trans Name: WORLDWIDE RECOVERY SYSTEMS



Map ID  
Direction  
Distance  
Elevation

MAP FINDINGS

Site

Database(s)

EDR ID Number  
EPA ID Number

**EDELBROCK LLC (Continued)**

**1000818191**

Trans 2 EPA ID:	Not reported
Trans 2 Name:	Not reported
TSDf EPA ID:	CAT080013352
Trans Name:	DEMENNO KERDOON
TSDf Alt EPA ID:	Not reported
TSDf Alt Name:	Not reported
CA Waste Code:	223 - Unspecified oil-containing waste
RCRA Code:	D008
Disposal Method:	H039 - Other Recovery Of Reclamation For Reuse Including Acid Regeneration, Organics Recovery Ect
Quantity Tons:	0.43785
Waste Quantity:	105
Quantity Unit:	G
Additional Code 1:	Not reported
Additional Code 2:	Not reported
Additional Code 3:	Not reported
Additional Code 4:	Not reported
Additional Code 5:	Not reported
Shipment Date:	20151215
Creation Date:	7/14/2016 18:31:06
Receipt Date:	20151218
Manifest ID:	015560260JJK
Trans EPA ID:	CAR000175422
Trans Name:	WORLDWIDE RECOVERY SYSTEMS
Trans 2 EPA ID:	Not reported
Trans 2 Name:	Not reported
TSDf EPA ID:	AZR000515924
Trans Name:	YUMA YES INC
TSDf Alt EPA ID:	Not reported
TSDf Alt Name:	Not reported
CA Waste Code:	352 - Other organic solids
RCRA Code:	Not reported
Disposal Method:	H141 - Storage, Bulking, And/Or Transfer Off Site--No Treatment/Reovery (H010-H129) Or (H131-H135)
Quantity Tons:	0.2
Waste Quantity:	400
Quantity Unit:	P
Additional Code 1:	Not reported
Additional Code 2:	Not reported
Additional Code 3:	Not reported
Additional Code 4:	Not reported
Additional Code 5:	Not reported
Shipment Date:	20151215
Creation Date:	3/4/2016 22:15:32
Receipt Date:	20151216
Manifest ID:	015560262JJK
Trans EPA ID:	CAR000175422
Trans Name:	WORLDWIDE RECOVERY SYSTEMS
Trans 2 EPA ID:	Not reported
Trans 2 Name:	Not reported
TSDf EPA ID:	CAT080013352
Trans Name:	DEMENNO KERDOON
TSDf Alt EPA ID:	Not reported
TSDf Alt Name:	Not reported
CA Waste Code:	223 - Unspecified oil-containing waste

Map ID  
Direction  
Distance  
Elevation

MAP FINDINGS

Site

Database(s)

EDR ID Number  
EPA ID Number

**EDELBROCK LLC (Continued)**

**1000818191**

RCRA Code: D008  
Disposal Method: H039 - Other Recovery Of Reclamation For Reuse Including Acid  
Regeneration, Organics Recovery Ect

Quantity Tons: 2.0016  
Waste Quantity: 480  
Quantity Unit: G  
Additional Code 1: Not reported  
Additional Code 2: Not reported  
Additional Code 3: Not reported  
Additional Code 4: Not reported  
Additional Code 5: Not reported

Shipment Date: 20151215  
Creation Date: 7/14/2016 18:31:06  
Receipt Date: 20151218  
Manifest ID: 015560260JJK  
Trans EPA ID: CAR000175422  
Trans Name: WORLDWIDE RECOVERY SYSTEMS  
Trans 2 EPA ID: Not reported  
Trans 2 Name: Not reported  
TSDf EPA ID: AZR000515924  
Trans Name: YUMA YES INC  
TSDf Alt EPA ID: Not reported  
TSDf Alt Name: Not reported  
CA Waste Code: 172 - Metal dust (see 121) and machining waste  
RCRA Code: Not reported  
Disposal Method: H141 - Storage, Bulking, And/Or Transfer Off Site--No  
Treatment/Reovery (H010-H129) Or (H131-H135)

Quantity Tons: 2.5  
Waste Quantity: 5000  
Quantity Unit: P  
Additional Code 1: Not reported  
Additional Code 2: Not reported  
Additional Code 3: Not reported  
Additional Code 4: Not reported  
Additional Code 5: Not reported

Shipment Date: 20151202  
Creation Date: 3/5/2016 22:15:15  
Receipt Date: 20151209  
Manifest ID: 014563943JJK  
Trans EPA ID: CAR000175422  
Trans Name: WORLDWIDE RECOVERY SYSTEMS  
Trans 2 EPA ID: Not reported  
Trans 2 Name: Not reported  
TSDf EPA ID: CAT080013352  
Trans Name: DEMENNO KERDOON  
TSDf Alt EPA ID: Not reported  
TSDf Alt Name: Not reported  
CA Waste Code: 223 - Unspecified oil-containing waste  
RCRA Code: D008  
Disposal Method: H039 - Other Recovery Of Reclamation For Reuse Including Acid  
Regeneration, Organics Recovery Ect

Quantity Tons: 1.8348  
Waste Quantity: 440  
Quantity Unit: G  
Additional Code 1: Not reported

Map ID  
Direction  
Distance  
Elevation

MAP FINDINGS

Site

Database(s)

EDR ID Number  
EPA ID Number

**EDELBROCK LLC (Continued)**

**1000818191**

Additional Code 2:	Not reported
Additional Code 3:	Not reported
Additional Code 4:	Not reported
Additional Code 5:	Not reported
Shipment Date:	20151202
Creation Date:	6/10/2016 18:32:33
Receipt Date:	20151208
Manifest ID:	014563942JJK
Trans EPA ID:	CAR000175422
Trans Name:	WORLDWIDE RECOVERY SYSTEMS
Trans 2 EPA ID:	Not reported
Trans 2 Name:	Not reported
TSDf EPA ID:	AZR000515924
Trans Name:	YUMA YES INC
TSDf Alt EPA ID:	Not reported
TSDf Alt Name:	Not reported
CA Waste Code:	172 - Metal dust (see 121) and machining waste
RCRA Code:	Not reported
Disposal Method:	H141 - Storage, Bulking, And/Or Transfer Off Site--No Treatment/Reovery (H010-H129) Or (H131-H135)
Quantity Tons:	2.2
Waste Quantity:	4400
Quantity Unit:	P
Additional Code 1:	Not reported
Additional Code 2:	Not reported
Additional Code 3:	Not reported
Additional Code 4:	Not reported
Additional Code 5:	Not reported
Shipment Date:	20151130
Creation Date:	9/27/2016 18:30:52
Receipt Date:	20151204
Manifest ID:	014563909JJK
Trans EPA ID:	CAR000175422
Trans Name:	WORLDWIDE RECOVERY SYSTEMS
Trans 2 EPA ID:	Not reported
Trans 2 Name:	Not reported
TSDf EPA ID:	NVT330010000
Trans Name:	US ECOLOGY (BEATTY NV)
TSDf Alt EPA ID:	Not reported
TSDf Alt Name:	Not reported
CA Waste Code:	135 - Unspecified aqueous solution
RCRA Code:	Not reported
Disposal Method:	H039 - Other Recovery Of Reclamation For Reuse Including Acid Regeneration, Organics Recovery Ect
Quantity Tons:	0.168
Waste Quantity:	40
Quantity Unit:	G
Additional Code 1:	Not reported
Additional Code 2:	Not reported
Additional Code 3:	Not reported
Additional Code 4:	Not reported
Additional Code 5:	Not reported
Shipment Date:	20151130
Creation Date:	5/24/2016 18:30:14

Map ID  
Direction  
Distance  
Elevation

MAP FINDINGS

Site

Database(s)

EDR ID Number  
EPA ID Number

**EDELBROCK LLC (Continued)**

**1000818191**

Receipt Date: 20151202  
Manifest ID: 014563913JJK  
Trans EPA ID: CAR000175422  
Trans Name: WORLDWIDE RECOVERY SYSTEMS  
Trans 2 EPA ID: Not reported  
Trans 2 Name: Not reported  
TSDf EPA ID: AZR000515924  
Trans Name: YUMA YES INC  
TSDf Alt EPA ID: Not reported  
TSDf Alt Name: Not reported  
CA Waste Code: 352 - Other organic solids  
RCRA Code: Not reported  
Disposal Method: H141 - Storage, Bulking, And/Or Transfer Off Site--No Treatment/Reovery (H010-H129) Or (H131-H135)  
  
Quantity Tons: 0.05  
Waste Quantity: 100  
Quantity Unit: P  
Additional Code 1: Not reported  
Additional Code 2: Not reported  
Additional Code 3: Not reported  
Additional Code 4: Not reported  
Additional Code 5: Not reported  
  
Shipment Date: 20151119  
Creation Date: 5/19/2016 18:30:27  
Receipt Date: 20151125  
Manifest ID: 014563507JJK  
Trans EPA ID: CAR000175422  
Trans Name: WORLDWIDE RECOVERY SYSTEMS  
Trans 2 EPA ID: Not reported  
Trans 2 Name: Not reported  
TSDf EPA ID: AZR000515924  
Trans Name: YUMA YES INC  
TSDf Alt EPA ID: Not reported  
TSDf Alt Name: Not reported  
CA Waste Code: 172 - Metal dust (see 121) and machining waste  
RCRA Code: Not reported  
Disposal Method: H141 - Storage, Bulking, And/Or Transfer Off Site--No Treatment/Reovery (H010-H129) Or (H131-H135)  
  
Quantity Tons: 7  
Waste Quantity: 14000  
Quantity Unit: P  
Additional Code 1: Not reported  
Additional Code 2: Not reported  
Additional Code 3: Not reported  
Additional Code 4: Not reported  
Additional Code 5: Not reported  
  
Shipment Date: 20151119  
Creation Date: 2/8/2016 22:17:27  
Receipt Date: 20151125  
Manifest ID: 014563505JJK  
Trans EPA ID: CAR000175422  
Trans Name: WORLDWIDE RECOVERY SYSTEMS  
Trans 2 EPA ID: Not reported  
Trans 2 Name: Not reported  
TSDf EPA ID: CAT080013352

Map ID  
Direction  
Distance  
Elevation

MAP FINDINGS

Site

Database(s)

EDR ID Number  
EPA ID Number

**EDELBROCK LLC (Continued)**

**1000818191**

Trans Name: DEMENNO KERDOON  
TSDf Alt EPA ID: Not reported  
TSDf Alt Name: Not reported  
CA Waste Code: 223 - Unspecified oil-containing waste  
RCRA Code: D008  
Disposal Method: H039 - Other Recovery Of Reclamation For Reuse Including Acid  
Regeneration, Organics Recovery Ect  
Quantity Tons: 0.22935  
Waste Quantity: 55  
Quantity Unit: G  
Additional Code 1: Not reported  
Additional Code 2: Not reported  
Additional Code 3: Not reported  
Additional Code 4: Not reported  
Additional Code 5: Not reported

Additional Info:

Year: 1999  
Gen EPA ID: CAD983578337

Shipment Date: 19991221  
Creation Date: 3/7/2000 0:00:00  
Receipt Date: 20000104  
Manifest ID: 99358384  
Trans EPA ID: CAD028277036  
Trans Name: Not reported  
Trans 2 EPA ID: Not reported  
Trans 2 Name: Not reported  
TSDf EPA ID: CAT080033681  
Trans Name: Not reported  
TSDf Alt EPA ID: Not reported  
TSDf Alt Name: Not reported  
CA Waste Code: 491 - Unspecified sludge waste  
RCRA Code: Not reported  
Disposal Method: D80 - Disposal, Land Fill  
Quantity Tons: 0.45  
Waste Quantity: 900  
Quantity Unit: P  
Additional Code 1: Not reported  
Additional Code 2: Not reported  
Additional Code 3: Not reported  
Additional Code 4: Not reported  
Additional Code 5: Not reported

Shipment Date: 19991202  
Creation Date: 2/15/2000 0:00:00  
Receipt Date: 19991209  
Manifest ID: 99358278  
Trans EPA ID: CAD028277036  
Trans Name: Not reported  
Trans 2 EPA ID: Not reported  
Trans 2 Name: Not reported  
TSDf EPA ID: CAT080033681  
Trans Name: Not reported  
TSDf Alt EPA ID: Not reported  
TSDf Alt Name: Not reported  
CA Waste Code: 352 - Other organic solids

Map ID  
Direction  
Distance  
Elevation

MAP FINDINGS

Site

Database(s)

EDR ID Number  
EPA ID Number

**EDELBROCK LLC (Continued)**

**1000818191**

RCRA Code:	Not reported
Disposal Method:	D80 - Disposal, Land Fill
Quantity Tons:	0.75
Waste Quantity:	1500
Quantity Unit:	P
Additional Code 1:	Not reported
Additional Code 2:	Not reported
Additional Code 3:	Not reported
Additional Code 4:	Not reported
Additional Code 5:	Not reported
Shipment Date:	19991102
Creation Date:	1/11/2000 0:00:00
Receipt Date:	19991105
Manifest ID:	99359083
Trans EPA ID:	CAD028277036
Trans Name:	Not reported
Trans 2 EPA ID:	Not reported
Trans 2 Name:	Not reported
TSDF EPA ID:	CAT080033681
Trans Name:	Not reported
TSDF Alt EPA ID:	Not reported
TSDF Alt Name:	Not reported
CA Waste Code:	352 - Other organic solids
RCRA Code:	Not reported
Disposal Method:	D80 - Disposal, Land Fill
Quantity Tons:	1.35
Waste Quantity:	2700
Quantity Unit:	P
Additional Code 1:	Not reported
Additional Code 2:	Not reported
Additional Code 3:	Not reported
Additional Code 4:	Not reported
Additional Code 5:	Not reported
Shipment Date:	19990924
Creation Date:	12/16/1999 0:00:00
Receipt Date:	19991001
Manifest ID:	99099714
Trans EPA ID:	CAL931024038
Trans Name:	Not reported
Trans 2 EPA ID:	CAD028277036
Trans 2 Name:	Not reported
TSDF EPA ID:	CAT080033681
Trans Name:	Not reported
TSDF Alt EPA ID:	Not reported
TSDF Alt Name:	Not reported
CA Waste Code:	352 - Other organic solids
RCRA Code:	Not reported
Disposal Method:	D80 - Disposal, Land Fill
Quantity Tons:	2.25
Waste Quantity:	4500
Quantity Unit:	P
Additional Code 1:	Not reported
Additional Code 2:	Not reported
Additional Code 3:	Not reported
Additional Code 4:	Not reported

Map ID  
Direction  
Distance  
Elevation

MAP FINDINGS

Site

Database(s)

EDR ID Number  
EPA ID Number

**EDELBROCK LLC (Continued)**

**1000818191**

Additional Code 5:	Not reported
Shipment Date:	19990907
Creation Date:	11/16/1999 0:00:00
Receipt Date:	19990909
Manifest ID:	99132722
Trans EPA ID:	CAD028277036
Trans Name:	Not reported
Trans 2 EPA ID:	Not reported
Trans 2 Name:	Not reported
TSDf EPA ID:	CAT080033681
Trans Name:	Not reported
TSDf Alt EPA ID:	Not reported
TSDf Alt Name:	Not reported
CA Waste Code:	352 - Other organic solids
RCRA Code:	Not reported
Disposal Method:	D80 - Disposal, Land Fill
Quantity Tons:	0.6
Waste Quantity:	1200
Quantity Unit:	P
Additional Code 1:	Not reported
Additional Code 2:	Not reported
Additional Code 3:	Not reported
Additional Code 4:	Not reported
Additional Code 5:	Not reported
Shipment Date:	19990820
Creation Date:	10/26/1999 0:00:00
Receipt Date:	19990825
Manifest ID:	99100328
Trans EPA ID:	CAL931024038
Trans Name:	Not reported
Trans 2 EPA ID:	CAD028277036
Trans 2 Name:	Not reported
TSDf EPA ID:	CAT080033681
Trans Name:	Not reported
TSDf Alt EPA ID:	Not reported
TSDf Alt Name:	Not reported
CA Waste Code:	352 - Other organic solids
RCRA Code:	Not reported
Disposal Method:	D80 - Disposal, Land Fill
Quantity Tons:	1.05
Waste Quantity:	2100
Quantity Unit:	P
Additional Code 1:	Not reported
Additional Code 2:	Not reported
Additional Code 3:	Not reported
Additional Code 4:	Not reported
Additional Code 5:	Not reported
Shipment Date:	19990729
Creation Date:	9/23/1999 0:00:00
Receipt Date:	19990804
Manifest ID:	98586783
Trans EPA ID:	CAL931024038
Trans Name:	Not reported
Trans 2 EPA ID:	CAD028277036

Map ID  
Direction  
Distance  
Elevation

MAP FINDINGS

Site

Database(s)

EDR ID Number  
EPA ID Number

**EDELBROCK LLC (Continued)**

**1000818191**

Trans 2 Name:	Not reported
TSDF EPA ID:	CAT080033681
Trans Name:	Not reported
TSDF Alt EPA ID:	Not reported
TSDF Alt Name:	Not reported
CA Waste Code:	223 - Unspecified oil-containing waste
RCRA Code:	Not reported
Disposal Method:	D80 - Disposal, Land Fill
Quantity Tons:	0.8
Waste Quantity:	1600
Quantity Unit:	P
Additional Code 1:	Not reported
Additional Code 2:	Not reported
Additional Code 3:	Not reported
Additional Code 4:	Not reported
Additional Code 5:	Not reported
Shipment Date:	19990706
Creation Date:	8/24/1999 0:00:00
Receipt Date:	19990712
Manifest ID:	99098623
Trans EPA ID:	CAL931024038
Trans Name:	Not reported
Trans 2 EPA ID:	CAD028277036
Trans 2 Name:	Not reported
TSDF EPA ID:	CAT080033681
Trans Name:	Not reported
TSDF Alt EPA ID:	Not reported
TSDF Alt Name:	Not reported
CA Waste Code:	352 - Other organic solids
RCRA Code:	Not reported
Disposal Method:	D80 - Disposal, Land Fill
Quantity Tons:	0.8
Waste Quantity:	1600
Quantity Unit:	P
Additional Code 1:	Not reported
Additional Code 2:	Not reported
Additional Code 3:	Not reported
Additional Code 4:	Not reported
Additional Code 5:	Not reported
Shipment Date:	19990129
Creation Date:	3/15/1999 0:00:00
Receipt Date:	19990203
Manifest ID:	98698562
Trans EPA ID:	ILD984908202
Trans Name:	Not reported
Trans 2 EPA ID:	SCD987574647
Trans 2 Name:	Not reported
TSDF EPA ID:	CAT000613893
Trans Name:	Not reported
TSDF Alt EPA ID:	Not reported
TSDF Alt Name:	Not reported
CA Waste Code:	134 - Aqueous solution with <10% total organic residues
RCRA Code:	D039
Disposal Method:	H01 - Transfer Station
Quantity Tons:	0.084



Map ID  
Direction  
Distance  
Elevation

MAP FINDINGS

Site

Database(s)

EDR ID Number  
EPA ID Number

**EDELBROCK LLC (Continued)**

**1000818191**

Waste Quantity: 20  
Quantity Unit: G  
Additional Code 1: Not reported  
Additional Code 2: Not reported  
Additional Code 3: Not reported  
Additional Code 4: Not reported  
Additional Code 5: Not reported

Shipment Date: 19990104  
Creation Date: 2/26/1999 0:00:00  
Receipt Date: 19990107  
Manifest ID: 98624736  
Trans EPA ID: ILD984908202  
Trans Name: Not reported  
Trans 2 EPA ID: SCD987574647  
Trans 2 Name: Not reported  
TSDf EPA ID: CAT000613893  
Trans Name: Not reported  
TSDf Alt EPA ID: Not reported  
TSDf Alt Name: Not reported  
CA Waste Code: 134 - Aqueous solution with <10% total organic residues  
RCRA Code: D039  
Disposal Method: H01 - Transfer Station  
Quantity Tons: 0.0714  
Waste Quantity: 17  
Quantity Unit: G  
Additional Code 1: Not reported  
Additional Code 2: Not reported  
Additional Code 3: Not reported  
Additional Code 4: Not reported  
Additional Code 5: Not reported

Additional Info:

Year: 2004  
Gen EPA ID: CAD983578337

Shipment Date: 20040726  
Creation Date: 1/4/2005 18:32:14  
Receipt Date: 20040726  
Manifest ID: 23641835  
Trans EPA ID: CAL931024038  
Trans Name: PRIME ENVIRONMENTAL SERVICES  
Trans 2 EPA ID: Not reported  
Trans 2 Name: Not reported  
TSDf EPA ID: CAT080013352  
Trans Name: DEMENNO KERDOON  
TSDf Alt EPA ID: CAT080013352  
TSDf Alt Name: Not reported  
CA Waste Code: 221 - Waste oil and mixed oil  
RCRA Code: Not reported  
Disposal Method: - Not reported  
Quantity Tons: 4.94  
Waste Quantity: 1300  
Quantity Unit: G  
Additional Code 1: Not reported  
Additional Code 2: Not reported  
Additional Code 3: Not reported

Map ID  
Direction  
Distance  
Elevation

MAP FINDINGS

Site

Database(s)

EDR ID Number  
EPA ID Number

**EDELBROCK LLC (Continued)**

**1000818191**

Additional Code 4:	Not reported
Additional Code 5:	Not reported
Shipment Date:	20040421
Creation Date:	10/15/2004 8:41:08
Receipt Date:	20040427
Manifest ID:	23316208
Trans EPA ID:	CAL931024038
Trans Name:	PRIME ENVIRONMENTAL SERVICES
Trans 2 EPA ID:	Not reported
Trans 2 Name:	Not reported
TSDf EPA ID:	NVT330010000
Trans Name:	US ECOLOGY
TSDf Alt EPA ID:	Not reported
TSDf Alt Name:	Not reported
CA Waste Code:	181 - Other inorganic solid waste Organics
RCRA Code:	Not reported
Disposal Method:	D80 - Disposal, Land Fill
Quantity Tons:	0.25
Waste Quantity:	500
Quantity Unit:	P
Additional Code 1:	Not reported
Additional Code 2:	Not reported
Additional Code 3:	Not reported
Additional Code 4:	Not reported
Additional Code 5:	Not reported
Shipment Date:	20040127
Creation Date:	8/20/2004 9:41:48
Receipt Date:	20040209
Manifest ID:	23309356
Trans EPA ID:	CAL931024038
Trans Name:	PRIME ENVIRONMENTAL SERVICES
Trans 2 EPA ID:	UTD981552425
Trans 2 Name:	SLT EXPRESS INC
TSDf EPA ID:	IND000646943
Trans Name:	POLLUTION CONTROL INDUSTRIES
TSDf Alt EPA ID:	Not reported
TSDf Alt Name:	Not reported
CA Waste Code:	343 - Unspecified organic liquid mixture
RCRA Code:	Not reported
Disposal Method:	D80 - Disposal, Land Fill
Quantity Tons:	0.102
Waste Quantity:	30
Quantity Unit:	G
Additional Code 1:	Not reported
Additional Code 2:	Not reported
Additional Code 3:	Not reported
Additional Code 4:	Not reported
Additional Code 5:	Not reported
Additional Info:	
Year:	2012
Gen EPA ID:	CAD983578337
Shipment Date:	20121219
Creation Date:	3/13/2013 22:15:38

Map ID  
Direction  
Distance  
Elevation

MAP FINDINGS

Site

Database(s)

EDR ID Number  
EPA ID Number

**EDELBROCK LLC (Continued)**

**1000818191**

Receipt Date: 20121227  
Manifest ID: 010207974JJK  
Trans EPA ID: CAR000175422  
Trans Name: WORLDWIDE RECOVERY SYSTEMS INC  
Trans 2 EPA ID: Not reported  
Trans 2 Name: Not reported  
TSDf EPA ID: CAT080013352  
Trans Name: DEMENNO KERDOON  
TSDf Alt EPA ID: Not reported  
TSDf Alt Name: Not reported  
CA Waste Code: 331 - Off-specification, aged, or surplus organics  
RCRA Code: Not reported  
Disposal Method: H039 - Other Recovery Of Reclamation For Reuse Including Acid  
Regeneration, Organics Recovery Ect  
Quantity Tons: 0.0495  
Waste Quantity: 15  
Quantity Unit: G  
Additional Code 1: Not reported  
Additional Code 2: Not reported  
Additional Code 3: Not reported  
Additional Code 4: Not reported  
Additional Code 5: Not reported

Shipment Date: 20121219  
Creation Date: 3/13/2013 22:15:38  
Receipt Date: 20121227  
Manifest ID: 010207974JJK  
Trans EPA ID: CAR000175422  
Trans Name: WORLDWIDE RECOVERY SYSTEMS INC  
Trans 2 EPA ID: Not reported  
Trans 2 Name: Not reported  
TSDf EPA ID: CAT080013352  
Trans Name: DEMENNO KERDOON  
TSDf Alt EPA ID: Not reported  
TSDf Alt Name: Not reported  
CA Waste Code: 223 - Unspecified oil-containing waste  
RCRA Code: D008  
Disposal Method: H039 - Other Recovery Of Reclamation For Reuse Including Acid  
Regeneration, Organics Recovery Ect  
Quantity Tons: 0.9174  
Waste Quantity: 220  
Quantity Unit: G  
Additional Code 1: Not reported  
Additional Code 2: Not reported  
Additional Code 3: Not reported  
Additional Code 4: Not reported  
Additional Code 5: Not reported

Shipment Date: 20121219  
Creation Date: 5/4/2013 22:15:12  
Receipt Date: 20121227  
Manifest ID: 010207973JJK  
Trans EPA ID: CAR000175422  
Trans Name: WORLDWIDE RECOVERY SYSTEMS INC  
Trans 2 EPA ID: Not reported  
Trans 2 Name: Not reported  
TSDf EPA ID: NVT330010000

Map ID  
Direction  
Distance  
Elevation

MAP FINDINGS

Site

Database(s)

EDR ID Number  
EPA ID Number

**EDELBROCK LLC (Continued)**

**1000818191**

Trans Name: US ECOLOGY (BEATTY NV)  
TSDf Alt EPA ID: Not reported  
TSDf Alt Name: Not reported  
CA Waste Code: 181 - Other inorganic solid waste Organics  
RCRA Code: Not reported  
Disposal Method: H132 - Landfill Or Surface Impoundment That Will Be Closed As  
Landfill( To Include On-Site Treatment And/Or Stabilization)  
Quantity Tons: 1.25  
Waste Quantity: 2500  
Quantity Unit: P  
Additional Code 1: Not reported  
Additional Code 2: Not reported  
Additional Code 3: Not reported  
Additional Code 4: Not reported  
Additional Code 5: Not reported

Shipment Date: 20121203  
Creation Date: 2/15/2013 22:15:34  
Receipt Date: 20121211  
Manifest ID: 010207765JJK  
Trans EPA ID: CAR000175422  
Trans Name: WORLDWIDE RECOVERY SYSTEMS INC  
Trans 2 EPA ID: Not reported  
Trans 2 Name: Not reported  
TSDf EPA ID: CAT080013352  
Trans Name: DEMENNO KERDOON  
TSDf Alt EPA ID: Not reported  
TSDf Alt Name: Not reported  
CA Waste Code: 223 - Unspecified oil-containing waste  
RCRA Code: D008  
Disposal Method: H039 - Other Recovery Of Reclamation For Reuse Including Acid  
Regeneration, Organics Recovery Ect  
Quantity Tons: 1.14675  
Waste Quantity: 275  
Quantity Unit: G  
Additional Code 1: Not reported  
Additional Code 2: Not reported  
Additional Code 3: Not reported  
Additional Code 4: Not reported  
Additional Code 5: Not reported

Shipment Date: 20121203  
Creation Date: 4/21/2013 22:15:04  
Receipt Date: 20121214  
Manifest ID: 010207764JJK  
Trans EPA ID: CAR000175422  
Trans Name: WORLDWIDE RECOVERY SYSTEMS INC  
Trans 2 EPA ID: CAD980585293  
Trans 2 Name: INDUSTRIAL WASTE UTILIZATION  
TSDf EPA ID: AZR000501510  
Trans Name: AA SYDCOL LLC  
TSDf Alt EPA ID: Not reported  
TSDf Alt Name: Not reported  
CA Waste Code: 352 - Other organic solids  
RCRA Code: Not reported  
Disposal Method: H141 - Storage, Bulking, And/Or Transfer Off Site--No  
Treatment/Reovery (H010-H129) Or (H131-H135)

Map ID  
Direction  
Distance  
Elevation

MAP FINDINGS

Site

Database(s)

EDR ID Number  
EPA ID Number

**EDELBROCK LLC (Continued)**

**1000818191**

Quantity Tons:	0.05
Waste Quantity:	100
Quantity Unit:	P
Additional Code 1:	Not reported
Additional Code 2:	Not reported
Additional Code 3:	Not reported
Additional Code 4:	Not reported
Additional Code 5:	Not reported
Shipment Date:	20121126
Creation Date:	4/17/2013 22:15:43
Receipt Date:	20121128
Manifest ID:	010571467JJK
Trans EPA ID:	CAR000175422
Trans Name:	WORLDWIDE RECOVERY SYSTEMS INC
Trans 2 EPA ID:	Not reported
Trans 2 Name:	Not reported
TSDf EPA ID:	NVT330010000
Trans Name:	US ECOLOGY (BEATTY NV)
TSDf Alt EPA ID:	Not reported
TSDf Alt Name:	Not reported
CA Waste Code:	181 - Other inorganic solid waste Organics
RCRA Code:	Not reported
Disposal Method:	H132 - Landfill Or Surface Impoundment That Will Be Closed As Landfill( To Include On-Site Treatment And/Or Stabilization)
Quantity Tons:	0.85
Waste Quantity:	1700
Quantity Unit:	P
Additional Code 1:	Not reported
Additional Code 2:	Not reported
Additional Code 3:	Not reported
Additional Code 4:	Not reported
Additional Code 5:	Not reported
Shipment Date:	20121116
Creation Date:	1/13/2013 22:15:14
Receipt Date:	20121116
Manifest ID:	010207635JJK
Trans EPA ID:	CAR000175422
Trans Name:	WORLDWIDE RECOVERY SYSTEMS INC
Trans 2 EPA ID:	Not reported
Trans 2 Name:	Not reported
TSDf EPA ID:	CAD099452708
Trans Name:	INDUSTRIAL SERVICE OIL COMPANY INC
TSDf Alt EPA ID:	Not reported
TSDf Alt Name:	Not reported
CA Waste Code:	223 - Unspecified oil-containing waste
RCRA Code:	Not reported
Disposal Method:	H039 - Other Recovery Of Reclamation For Reuse Including Acid Regeneration, Organics Recovery Ect
Quantity Tons:	3.94065
Waste Quantity:	945
Quantity Unit:	G
Additional Code 1:	Not reported
Additional Code 2:	Not reported
Additional Code 3:	Not reported
Additional Code 4:	Not reported

Map ID  
 Direction  
 Distance  
 Elevation

MAP FINDINGS

Site

Database(s)

EDR ID Number  
 EPA ID Number

**EDELBROCK LLC (Continued)**

**1000818191**

Additional Code 5:	Not reported
Shipment Date:	20121114
Creation Date:	4/6/2013 22:15:15
Receipt Date:	20121115
Manifest ID:	010571417JJK
Trans EPA ID:	CAR000175422
Trans Name:	WORLDWIDE RECOVERY SYSTEMS INC
Trans 2 EPA ID:	Not reported
Trans 2 Name:	Not reported
TSDf EPA ID:	NVT330010000
Trans Name:	US ECOLOGY (BEATTY NV)
TSDf Alt EPA ID:	Not reported
TSDf Alt Name:	Not reported
CA Waste Code:	181 - Other inorganic solid waste Organics
RCRA Code:	Not reported
Disposal Method:	H132 - Landfill Or Surface Impoundment That Will Be Closed As Landfill( To Include On-Site Treatment And/Or Stabilization)
Quantity Tons:	0.9
Waste Quantity:	1800
Quantity Unit:	P
Additional Code 1:	Not reported
Additional Code 2:	Not reported
Additional Code 3:	Not reported
Additional Code 4:	Not reported
Additional Code 5:	Not reported
Shipment Date:	20121113
Creation Date:	1/13/2013 22:15:14
Receipt Date:	20121113
Manifest ID:	010207511JJK
Trans EPA ID:	CAR000175422
Trans Name:	WORLDWIDE RECOVERY SYSTEMS INC
Trans 2 EPA ID:	Not reported
Trans 2 Name:	Not reported
TSDf EPA ID:	CAD099452708
Trans Name:	INDUSTRIAL SERVICE OIL COMPANY INC
TSDf Alt EPA ID:	Not reported
TSDf Alt Name:	Not reported
CA Waste Code:	223 - Unspecified oil-containing waste
RCRA Code:	Not reported
Disposal Method:	H039 - Other Recovery Of Reclamation For Reuse Including Acid Regeneration, Organics Recovery Ect
Quantity Tons:	3.336
Waste Quantity:	800
Quantity Unit:	G
Additional Code 1:	Not reported
Additional Code 2:	Not reported
Additional Code 3:	Not reported
Additional Code 4:	Not reported
Additional Code 5:	Not reported
Shipment Date:	20121029
Creation Date:	1/5/2013 22:15:26
Receipt Date:	20121106
Manifest ID:	010571144JJK
Trans EPA ID:	CAR000175422

Map ID  
Direction  
Distance  
Elevation

MAP FINDINGS

Site

Database(s)

EDR ID Number  
EPA ID Number

**EDELBROCK LLC (Continued)**

**1000818191**

Trans Name:	WORLDWIDE RECOVERY SYSTEMS INC
Trans 2 EPA ID:	Not reported
Trans 2 Name:	Not reported
TSDf EPA ID:	CAT080013352
Trans Name:	DEMENNO KERDOON
TSDf Alt EPA ID:	Not reported
TSDf Alt Name:	Not reported
CA Waste Code:	223 - Unspecified oil-containing waste
RCRA Code:	D008
Disposal Method:	H039 - Other Recovery Of Reclamation For Reuse Including Acid Regeneration, Organics Recovery Ect
Quantity Tons:	1.3761
Waste Quantity:	330
Quantity Unit:	G
Additional Code 1:	Not reported
Additional Code 2:	Not reported
Additional Code 3:	Not reported
Additional Code 4:	Not reported
Additional Code 5:	Not reported
Additional Info:	
Year:	2011
Gen EPA ID:	CAD983578337
Shipment Date:	20111215
Creation Date:	3/16/2012 20:30:17
Receipt Date:	20111220
Manifest ID:	008979548JJK
Trans EPA ID:	CAR000175422
Trans Name:	WORLDWIDE RECOVERY SYSTEMS INC
Trans 2 EPA ID:	Not reported
Trans 2 Name:	Not reported
TSDf EPA ID:	CAT080013352
Trans Name:	DEMENNO KERDOON
TSDf Alt EPA ID:	Not reported
TSDf Alt Name:	Not reported
CA Waste Code:	223 - Unspecified oil-containing waste
RCRA Code:	D008
Disposal Method:	H039 - Other Recovery Of Reclamation For Reuse Including Acid Regeneration, Organics Recovery Ect
Quantity Tons:	1.251
Waste Quantity:	300
Quantity Unit:	G
Additional Code 1:	Not reported
Additional Code 2:	Not reported
Additional Code 3:	Not reported
Additional Code 4:	Not reported
Additional Code 5:	Not reported
Shipment Date:	20111215
Creation Date:	5/24/2012 20:30:15
Receipt Date:	20111219
Manifest ID:	008979757JJK
Trans EPA ID:	CAR000175422
Trans Name:	WORLDWIDE RECOVERY SYSTEMS INC
Trans 2 EPA ID:	Not reported
Trans 2 Name:	Not reported

Map ID  
Direction  
Distance  
Elevation

MAP FINDINGS

Site

Database(s)

EDR ID Number  
EPA ID Number

**EDELBROCK LLC (Continued)**

**1000818191**

TSDF EPA ID:	NVT330010000
Trans Name:	US ECOLOGY (BEATTY NV)
TSDF Alt EPA ID:	Not reported
TSDF Alt Name:	Not reported
CA Waste Code:	181 - Other inorganic solid waste Organics
RCRA Code:	Not reported
Disposal Method:	H132 - Landfill Or Surface Impoundment That Will Be Closed As Landfill( To Include On-Site Treatment And/Or Stabilization)
Quantity Tons:	0.6
Waste Quantity:	1200
Quantity Unit:	P
Additional Code 1:	Not reported
Additional Code 2:	Not reported
Additional Code 3:	Not reported
Additional Code 4:	Not reported
Additional Code 5:	Not reported
Shipment Date:	20111129
Creation Date:	4/16/2012 20:30:13
Receipt Date:	20111202
Manifest ID:	009469917JJK
Trans EPA ID:	CAR000175422
Trans Name:	WORLDWIDE RECOVERY SYSTEMS INC
Trans 2 EPA ID:	Not reported
Trans 2 Name:	Not reported
TSDF EPA ID:	NVT330010000
Trans Name:	US ECOLOGY (BEATTY NV)
TSDF Alt EPA ID:	Not reported
TSDF Alt Name:	Not reported
CA Waste Code:	181 - Other inorganic solid waste Organics
RCRA Code:	Not reported
Disposal Method:	H132 - Landfill Or Surface Impoundment That Will Be Closed As Landfill( To Include On-Site Treatment And/Or Stabilization)
Quantity Tons:	5
Waste Quantity:	10000
Quantity Unit:	P
Additional Code 1:	Not reported
Additional Code 2:	Not reported
Additional Code 3:	Not reported
Additional Code 4:	Not reported
Additional Code 5:	Not reported
Shipment Date:	20111129
Creation Date:	3/13/2012 20:30:32
Receipt Date:	20111206
Manifest ID:	009469916JJK
Trans EPA ID:	CAR000175422
Trans Name:	WORLDWIDE RECOVERY SYSTEMS INC
Trans 2 EPA ID:	Not reported
Trans 2 Name:	Not reported
TSDF EPA ID:	CAT080013352
Trans Name:	DEMENNO KERDOON
TSDF Alt EPA ID:	Not reported
TSDF Alt Name:	Not reported
CA Waste Code:	223 - Unspecified oil-containing waste
RCRA Code:	D008
Disposal Method:	H039 - Other Recovery Of Reclamation For Reuse Including Acid



Map ID  
Direction  
Distance  
Elevation

MAP FINDINGS

Site

Database(s)

EDR ID Number  
EPA ID Number

**EDELBROCK LLC (Continued)**

**1000818191**

Quantity Tons:	Regeneration, Organics Recovery Ect 2.2935
Waste Quantity:	550
Quantity Unit:	G
Additional Code 1:	Not reported
Additional Code 2:	Not reported
Additional Code 3:	Not reported
Additional Code 4:	Not reported
Additional Code 5:	Not reported
Shipment Date:	20111129
Creation Date:	4/16/2012 20:30:13
Receipt Date:	20111202
Manifest ID:	009469917JJK
Trans EPA ID:	CAR000175422
Trans Name:	WORLDWIDE RECOVERY SYSTEMS INC
Trans 2 EPA ID:	Not reported
Trans 2 Name:	Not reported
TSDf EPA ID:	NVT330010000
Trans Name:	US ECOLOGY (BEATTY NV)
TSDf Alt EPA ID:	Not reported
TSDf Alt Name:	Not reported
CA Waste Code:	181 - Other inorganic solid waste Organics
RCRA Code:	Not reported
Disposal Method:	H132 - Landfill Or Surface Impoundment That Will Be Closed As Landfill( To Include On-Site Treatment And/Or Stabilization)
Quantity Tons:	1.4
Waste Quantity:	2800
Quantity Unit:	P
Additional Code 1:	Not reported
Additional Code 2:	Not reported
Additional Code 3:	Not reported
Additional Code 4:	Not reported
Additional Code 5:	Not reported
Shipment Date:	20111109
Creation Date:	1/27/2012 20:30:28
Receipt Date:	20111115
Manifest ID:	009469704JJK
Trans EPA ID:	CAR000175422
Trans Name:	WORLDWIDE RECOVERY SYSTEMS INC
Trans 2 EPA ID:	Not reported
Trans 2 Name:	Not reported
TSDf EPA ID:	CAT080013352
Trans Name:	DEMENNO KERDOON
TSDf Alt EPA ID:	Not reported
TSDf Alt Name:	Not reported
CA Waste Code:	223 - Unspecified oil-containing waste
RCRA Code:	D008
Disposal Method:	H039 - Other Recovery Of Reclamation For Reuse Including Acid Regeneration, Organics Recovery Ect
Quantity Tons:	1.8348
Waste Quantity:	440
Quantity Unit:	G
Additional Code 1:	Not reported
Additional Code 2:	Not reported
Additional Code 3:	Not reported

Map ID  
Direction  
Distance  
Elevation

MAP FINDINGS

Site

Database(s)

EDR ID Number  
EPA ID Number

**EDELBROCK LLC (Continued)**

**1000818191**

Additional Code 4:	Not reported
Additional Code 5:	Not reported
Shipment Date:	20111018
Creation Date:	1/20/2012 20:31:29
Receipt Date:	20111025
Manifest ID:	008979790JJK
Trans EPA ID:	CAR000175422
Trans Name:	WORLDWIDE RECOVERY SYSTEMS INC
Trans 2 EPA ID:	Not reported
Trans 2 Name:	Not reported
TSDf EPA ID:	CAT080013352
Trans Name:	DEMENNO KERDOON
TSDf Alt EPA ID:	Not reported
TSDf Alt Name:	Not reported
CA Waste Code:	223 - Unspecified oil-containing waste
RCRA Code:	D008
Disposal Method:	H039 - Other Recovery Of Reclamation For Reuse Including Acid Regeneration, Organics Recovery Ect
Quantity Tons:	0.68805
Waste Quantity:	165
Quantity Unit:	G
Additional Code 1:	Not reported
Additional Code 2:	Not reported
Additional Code 3:	Not reported
Additional Code 4:	Not reported
Additional Code 5:	Not reported
Shipment Date:	20111018
Creation Date:	1/20/2012 20:31:29
Receipt Date:	20111025
Manifest ID:	008979790JJK
Trans EPA ID:	CAR000175422
Trans Name:	WORLDWIDE RECOVERY SYSTEMS INC
Trans 2 EPA ID:	Not reported
Trans 2 Name:	Not reported
TSDf EPA ID:	CAT080013352
Trans Name:	DEMENNO KERDOON
TSDf Alt EPA ID:	Not reported
TSDf Alt Name:	Not reported
CA Waste Code:	221 - Waste oil and mixed oil
RCRA Code:	Not reported
Disposal Method:	H039 - Other Recovery Of Reclamation For Reuse Including Acid Regeneration, Organics Recovery Ect
Quantity Tons:	0.19
Waste Quantity:	50
Quantity Unit:	G
Additional Code 1:	Not reported
Additional Code 2:	Not reported
Additional Code 3:	Not reported
Additional Code 4:	Not reported
Additional Code 5:	Not reported
Shipment Date:	20111004
Creation Date:	12/27/2011 18:30:22
Receipt Date:	20111007
Manifest ID:	008981805JJK

Map ID  
Direction  
Distance  
Elevation

MAP FINDINGS

Site

Database(s)

EDR ID Number  
EPA ID Number

**EDELBROCK LLC (Continued)**

**1000818191**

Trans EPA ID: CAR000175422  
Trans Name: WORLDWIDE RECOVERY SYSTEMS INC  
Trans 2 EPA ID: Not reported  
Trans 2 Name: Not reported  
TSDf EPA ID: CAT080013352  
Trans Name: DEMENNO KERDOON  
TSDf Alt EPA ID: Not reported  
TSDf Alt Name: Not reported  
CA Waste Code: 223 - Unspecified oil-containing waste  
RCRA Code: D008  
Disposal Method: H039 - Other Recovery Of Reclamation For Reuse Including Acid  
Regeneration, Organics Recovery Ect  
Quantity Tons: 0.4587  
Waste Quantity: 110  
Quantity Unit: G  
Additional Code 1: Not reported  
Additional Code 2: Not reported  
Additional Code 3: Not reported  
Additional Code 4: Not reported  
Additional Code 5: Not reported

Shipment Date: 20111004  
Creation Date: 3/22/2012 20:30:11  
Receipt Date: 20111012  
Manifest ID: 008981806JJK  
Trans EPA ID: CAR000175422  
Trans Name: WORLDWIDE RECOVERY SYSTEMS INC  
Trans 2 EPA ID: Not reported  
Trans 2 Name: Not reported  
TSDf EPA ID: NVT330010000  
Trans Name: US ECOLOGY (BEATTY NV)  
TSDf Alt EPA ID: Not reported  
TSDf Alt Name: Not reported  
CA Waste Code: 181 - Other inorganic solid waste Organics  
RCRA Code: Not reported  
Disposal Method: H132 - Landfill Or Surface Impoundment That Will Be Closed As  
Landfill( To Include On-Site Treatment And/Or Stabilization)  
Quantity Tons: 3  
Waste Quantity: 6000  
Quantity Unit: P  
Additional Code 1: Not reported  
Additional Code 2: Not reported  
Additional Code 3: Not reported  
Additional Code 4: Not reported  
Additional Code 5: Not reported

Additional Info:

Year: 2010  
Gen EPA ID: CAD983578337

Shipment Date: 20101222  
Creation Date: 5/24/2011 18:30:28  
Receipt Date: 20101230  
Manifest ID: 008028105JJK  
Trans EPA ID: CAR000175422  
Trans Name: WORLDWIDE RECOVERY SYSTEMS INC  
Trans 2 EPA ID: Not reported

Map ID  
Direction  
Distance  
Elevation

MAP FINDINGS

Site

Database(s)

EDR ID Number  
EPA ID Number

**EDELBROCK LLC (Continued)**

**1000818191**

Trans 2 Name:	Not reported
TSDf EPA ID:	NVT330010000
Trans Name:	US ECOLOGY (BEATTY NV)
TSDf Alt EPA ID:	Not reported
TSDf Alt Name:	Not reported
CA Waste Code:	181 - Other inorganic solid waste Organics
RCRA Code:	Not reported
Disposal Method:	- Not reported
Quantity Tons:	0.15
Waste Quantity:	300
Quantity Unit:	P
Additional Code 1:	Not reported
Additional Code 2:	Not reported
Additional Code 3:	Not reported
Additional Code 4:	Not reported
Additional Code 5:	Not reported
Shipment Date:	20101222
Creation Date:	5/24/2011 18:30:28
Receipt Date:	20101230
Manifest ID:	008028105JJK
Trans EPA ID:	CAR000175422
Trans Name:	WORLDWIDE RECOVERY SYSTEMS INC
Trans 2 EPA ID:	Not reported
Trans 2 Name:	Not reported
TSDf EPA ID:	NVT330010000
Trans Name:	US ECOLOGY (BEATTY NV)
TSDf Alt EPA ID:	Not reported
TSDf Alt Name:	Not reported
CA Waste Code:	181 - Other inorganic solid waste Organics
RCRA Code:	Not reported
Disposal Method:	H132 - Landfill Or Surface Impoundment That Will Be Closed As Landfill( To Include On-Site Treatment And/Or Stabilization)
Quantity Tons:	0.75
Waste Quantity:	1500
Quantity Unit:	P
Additional Code 1:	Not reported
Additional Code 2:	Not reported
Additional Code 3:	Not reported
Additional Code 4:	Not reported
Additional Code 5:	Not reported
Shipment Date:	20101222
Creation Date:	5/24/2011 18:30:28
Receipt Date:	20101230
Manifest ID:	008028105JJK
Trans EPA ID:	CAR000175422
Trans Name:	WORLDWIDE RECOVERY SYSTEMS INC
Trans 2 EPA ID:	Not reported
Trans 2 Name:	Not reported
TSDf EPA ID:	NVT330010000
Trans Name:	US ECOLOGY (BEATTY NV)
TSDf Alt EPA ID:	Not reported
TSDf Alt Name:	Not reported
CA Waste Code:	- Not reported
RCRA Code:	Not reported
Disposal Method:	H132 - Landfill Or Surface Impoundment That Will Be Closed As

Map ID  
Direction  
Distance  
Elevation

MAP FINDINGS

Site

Database(s)

EDR ID Number  
EPA ID Number

**EDELBROCK LLC (Continued)**

**1000818191**

Quantity Tons:	Landfill( To Include On-Site Treatment And/Or Stabilization)
Waste Quantity:	Not reported
Quantity Unit:	Not reported
Additional Code 1:	Not reported
Additional Code 2:	Not reported
Additional Code 3:	Not reported
Additional Code 4:	Not reported
Additional Code 5:	Not reported
Shipment Date:	20101222
Creation Date:	3/28/2011 18:30:20
Receipt Date:	20101228
Manifest ID:	008028116JJK
Trans EPA ID:	CAR000175422
Trans Name:	WORLDWIDE RECOVERY SYSTEMS INC
Trans 2 EPA ID:	Not reported
Trans 2 Name:	Not reported
TSDf EPA ID:	CAT080013352
Trans Name:	DEMENNO KERDOON
TSDf Alt EPA ID:	Not reported
TSDf Alt Name:	Not reported
CA Waste Code:	223 - Unspecified oil-containing waste
RCRA Code:	D008
Disposal Method:	H039 - Other Recovery Of Reclamation For Reuse Including Acid Regeneration, Organics Recovery Ect
Quantity Tons:	0.9174
Waste Quantity:	220
Quantity Unit:	G
Additional Code 1:	Not reported
Additional Code 2:	Not reported
Additional Code 3:	Not reported
Additional Code 4:	Not reported
Additional Code 5:	Not reported
Shipment Date:	20101129
Creation Date:	2/8/2011 18:30:24
Receipt Date:	20101130
Manifest ID:	008020492JJK
Trans EPA ID:	CAR000175422
Trans Name:	WORLDWIDE RECOVERY SYSTEMS INC
Trans 2 EPA ID:	Not reported
Trans 2 Name:	Not reported
TSDf EPA ID:	CAT080013352
Trans Name:	DEMENNO KERDOON
TSDf Alt EPA ID:	Not reported
TSDf Alt Name:	Not reported
CA Waste Code:	223 - Unspecified oil-containing waste
RCRA Code:	D008
Disposal Method:	H039 - Other Recovery Of Reclamation For Reuse Including Acid Regeneration, Organics Recovery Ect
Quantity Tons:	0.4587
Waste Quantity:	110
Quantity Unit:	G
Additional Code 1:	Not reported
Additional Code 2:	Not reported
Additional Code 3:	Not reported

Map ID  
Direction  
Distance  
Elevation

MAP FINDINGS

Site

Database(s)

EDR ID Number  
EPA ID Number

**EDELBROCK LLC (Continued)**

**1000818191**

Additional Code 4:	Not reported
Additional Code 5:	Not reported
Shipment Date:	20101129
Creation Date:	5/20/2011 18:30:13
Receipt Date:	20101209
Manifest ID:	008020493JJK
Trans EPA ID:	CAR000175422
Trans Name:	WORLDWIDE RECOVERY SYSTEMS INC
Trans 2 EPA ID:	Not reported
Trans 2 Name:	Not reported
TSDf EPA ID:	NVT330010000
Trans Name:	US ECOLOGY (BEATTY NV)
TSDf Alt EPA ID:	Not reported
TSDf Alt Name:	Not reported
CA Waste Code:	181 - Other inorganic solid waste Organics
RCRA Code:	Not reported
Disposal Method:	H132 - Landfill Or Surface Impoundment That Will Be Closed As Landfill( To Include On-Site Treatment And/Or Stabilization)
Quantity Tons:	2.25
Waste Quantity:	4500
Quantity Unit:	P
Additional Code 1:	Not reported
Additional Code 2:	Not reported
Additional Code 3:	Not reported
Additional Code 4:	Not reported
Additional Code 5:	Not reported
Shipment Date:	20101104
Creation Date:	1/12/2011 18:30:17
Receipt Date:	20101109
Manifest ID:	008038982JJK
Trans EPA ID:	CAR000175422
Trans Name:	WORLDWIDE RECOVERY SYSTEMS INC
Trans 2 EPA ID:	Not reported
Trans 2 Name:	Not reported
TSDf EPA ID:	CAT080013352
Trans Name:	DEMENNO KERDOON
TSDf Alt EPA ID:	Not reported
TSDf Alt Name:	Not reported
CA Waste Code:	223 - Unspecified oil-containing waste
RCRA Code:	D008
Disposal Method:	H039 - Other Recovery Of Reclamation For Reuse Including Acid Regeneration, Organics Recovery Ect
Quantity Tons:	0.9174
Waste Quantity:	220
Quantity Unit:	G
Additional Code 1:	Not reported
Additional Code 2:	Not reported
Additional Code 3:	Not reported
Additional Code 4:	Not reported
Additional Code 5:	Not reported
Shipment Date:	20101104
Creation Date:	4/27/2011 18:30:07
Receipt Date:	20101110
Manifest ID:	008038984JJK

Map ID  
Direction  
Distance  
Elevation

MAP FINDINGS

Site

Database(s)

EDR ID Number  
EPA ID Number

**EDELBROCK LLC (Continued)**

**1000818191**

Trans EPA ID: CAR000175422  
Trans Name: WORLDWIDE RECOVERY SYSTEMS INC  
Trans 2 EPA ID: Not reported  
Trans 2 Name: Not reported  
TSDf EPA ID: NVT330010000  
Trans Name: US ECOLOGY (BEATTY NV)  
TSDf Alt EPA ID: Not reported  
TSDf Alt Name: Not reported  
CA Waste Code: 181 - Other inorganic solid waste Organics  
RCRA Code: Not reported  
Disposal Method: H132 - Landfill Or Surface Impoundment That Will Be Closed As  
Landfill( To Include On-Site Treatment And/Or Stabilization)  
  
Quantity Tons: 4.5  
Waste Quantity: 9000  
Quantity Unit: P  
Additional Code 1: Not reported  
Additional Code 2: Not reported  
Additional Code 3: Not reported  
Additional Code 4: Not reported  
Additional Code 5: Not reported  
  
Shipment Date: 20101020  
Creation Date: 3/30/2011 18:30:20  
Receipt Date: 20101104  
Manifest ID: 008038762JJK  
Trans EPA ID: CAR000175422  
Trans Name: WORLDWIDE RECOVERY SYSTEMS INC  
Trans 2 EPA ID: CAD980585293  
Trans 2 Name: INDUSTRIAL WASTE UTILIZATION  
TSDf EPA ID: AZR000501510  
Trans Name: AA SYDCOL LLC  
TSDf Alt EPA ID: Not reported  
TSDf Alt Name: Not reported  
CA Waste Code: 352 - Other organic solids  
RCRA Code: Not reported  
Disposal Method: H141 - Storage, Bulking, And/Or Transfer Off Site--No  
Treatment/Reovery (H010-H129) Or (H131-H135)  
  
Quantity Tons: 0.05  
Waste Quantity: 100  
Quantity Unit: P  
Additional Code 1: Not reported  
Additional Code 2: Not reported  
Additional Code 3: Not reported  
Additional Code 4: Not reported  
Additional Code 5: Not reported  
  
Shipment Date: 20101020  
Creation Date: 3/30/2011 18:30:20  
Receipt Date: 20101104  
Manifest ID: 008038762JJK  
Trans EPA ID: CAR000175422  
Trans Name: WORLDWIDE RECOVERY SYSTEMS INC  
Trans 2 EPA ID: CAD980585293  
Trans 2 Name: INDUSTRIAL WASTE UTILIZATION  
TSDf EPA ID: AZR000501510  
Trans Name: AA SYDCOL LLC  
TSDf Alt EPA ID: Not reported

Map ID  
Direction  
Distance  
Elevation

MAP FINDINGS

Site

Database(s)

EDR ID Number  
EPA ID Number

**EDELBROCK LLC (Continued)**

**1000818191**

TSDf Alt Name:	Not reported
CA Waste Code:	141 - Off-specification, aged, or surplus inorganics
RCRA Code:	Not reported
Disposal Method:	H141 - Storage, Bulking, And/Or Transfer Off Site--No Treatment/Reovery (H010-H129) Or (H131-H135)
Quantity Tons:	0.22935
Waste Quantity:	55
Quantity Unit:	G
Additional Code 1:	Not reported
Additional Code 2:	Not reported
Additional Code 3:	Not reported
Additional Code 4:	Not reported
Additional Code 5:	Not reported
Additional Info:	
Year:	2013
Gen EPA ID:	CAD983578337
Shipment Date:	20131218
Creation Date:	5/14/2014 22:15:08
Receipt Date:	20131227
Manifest ID:	012502577JJK
Trans EPA ID:	CAR000175422
Trans Name:	WORLDWIDE RECOVERY SYSTEMS INC
Trans 2 EPA ID:	Not reported
Trans 2 Name:	Not reported
TSDf EPA ID:	NVT330010000
Trans Name:	US ECOLOGY (BEATTY NV)
TSDf Alt EPA ID:	Not reported
TSDf Alt Name:	Not reported
CA Waste Code:	181 - Other inorganic solid waste Organics
RCRA Code:	Not reported
Disposal Method:	H132 - Landfill Or Surface Impoundment That Will Be Closed As Landfill( To Include On-Site Treatment And/Or Stabilization)
Quantity Tons:	2.25
Waste Quantity:	4500
Quantity Unit:	P
Additional Code 1:	Not reported
Additional Code 2:	Not reported
Additional Code 3:	Not reported
Additional Code 4:	Not reported
Additional Code 5:	Not reported
Shipment Date:	20131218
Creation Date:	2/24/2014 22:15:23
Receipt Date:	20131226
Manifest ID:	012502576JJK
Trans EPA ID:	CAR000175422
Trans Name:	WORLDWIDE RECOVERY SYSTEMS INC
Trans 2 EPA ID:	Not reported
Trans 2 Name:	Not reported
TSDf EPA ID:	CAT080013352
Trans Name:	DEMENNO KERDOON
TSDf Alt EPA ID:	Not reported
TSDf Alt Name:	Not reported
CA Waste Code:	221 - Waste oil and mixed oil
RCRA Code:	D008



Map ID  
Direction  
Distance  
Elevation

MAP FINDINGS

Site

Database(s)

EDR ID Number  
EPA ID Number

**EDELBROCK LLC (Continued)**

**1000818191**

Disposal Method:	H039 - Other Recovery Of Reclamation For Reuse Including Acid Regeneration, Organics Recovery Ect
Quantity Tons:	1.254
Waste Quantity:	330
Quantity Unit:	G
Additional Code 1:	Not reported
Additional Code 2:	Not reported
Additional Code 3:	Not reported
Additional Code 4:	Not reported
Additional Code 5:	Not reported
Shipment Date:	20131127
Creation Date:	1/28/2014 22:15:25
Receipt Date:	20131203
Manifest ID:	012213280JJK
Trans EPA ID:	CAR000175422
Trans Name:	WORLDWIDE RECOVERY SYSTEMS INC
Trans 2 EPA ID:	Not reported
Trans 2 Name:	Not reported
TSDf EPA ID:	CAT080013352
Trans Name:	DEMENNO KERDOON
TSDf Alt EPA ID:	Not reported
TSDf Alt Name:	Not reported
CA Waste Code:	223 - Unspecified oil-containing waste
RCRA Code:	D008
Disposal Method:	H039 - Other Recovery Of Reclamation For Reuse Including Acid Regeneration, Organics Recovery Ect
Quantity Tons:	1.3761
Waste Quantity:	330
Quantity Unit:	G
Additional Code 1:	Not reported
Additional Code 2:	Not reported
Additional Code 3:	Not reported
Additional Code 4:	Not reported
Additional Code 5:	Not reported
Shipment Date:	20131127
Creation Date:	5/10/2014 22:15:07
Receipt Date:	20131203
Manifest ID:	012213282JJK
Trans EPA ID:	CAR000175422
Trans Name:	WORLDWIDE RECOVERY SYSTEMS INC
Trans 2 EPA ID:	Not reported
Trans 2 Name:	Not reported
TSDf EPA ID:	NVT330010000
Trans Name:	US ECOLOGY (BEATTY NV)
TSDf Alt EPA ID:	Not reported
TSDf Alt Name:	Not reported
CA Waste Code:	181 - Other inorganic solid waste Organics
RCRA Code:	Not reported
Disposal Method:	H132 - Landfill Or Surface Impoundment That Will Be Closed As Landfill( To Include On-Site Treatment And/Or Stabilization)
Quantity Tons:	2.5
Waste Quantity:	5000
Quantity Unit:	P
Additional Code 1:	Not reported
Additional Code 2:	Not reported

Map ID  
Direction  
Distance  
Elevation

MAP FINDINGS

Site

Database(s)

EDR ID Number  
EPA ID Number

**EDELBROCK LLC (Continued)**

**1000818191**

Additional Code 3:	Not reported
Additional Code 4:	Not reported
Additional Code 5:	Not reported
Shipment Date:	20131113
Creation Date:	4/24/2014 22:15:02
Receipt Date:	20131127
Manifest ID:	012211591JJK
Trans EPA ID:	CAR000175422
Trans Name:	WORLDWIDE RECOVERY SYSTEMS INC
Trans 2 EPA ID:	CAD980585293
Trans 2 Name:	INDUSTRIAL WASTE UTILIZATION
TSDf EPA ID:	AZR000501510
Trans Name:	AA SYDCOL LLC
TSDf Alt EPA ID:	Not reported
TSDf Alt Name:	Not reported
CA Waste Code:	352 - Other organic solids
RCRA Code:	Not reported
Disposal Method:	H141 - Storage, Bulking, And/Or Transfer Off Site--No Treatment/Reovery (H010-H129) Or (H131-H135)
Quantity Tons:	0.1
Waste Quantity:	200
Quantity Unit:	P
Additional Code 1:	Not reported
Additional Code 2:	Not reported
Additional Code 3:	Not reported
Additional Code 4:	Not reported
Additional Code 5:	Not reported
Shipment Date:	20131113
Creation Date:	1/13/2014 22:15:06
Receipt Date:	20131119
Manifest ID:	011593456JJK
Trans EPA ID:	CAR000175422
Trans Name:	WORLDWIDE RECOVERY SYSTEMS INC
Trans 2 EPA ID:	Not reported
Trans 2 Name:	Not reported
TSDf EPA ID:	CAT080013352
Trans Name:	DEMENNO KERDOON
TSDf Alt EPA ID:	Not reported
TSDf Alt Name:	Not reported
CA Waste Code:	223 - Unspecified oil-containing waste
RCRA Code:	D008
Disposal Method:	H039 - Other Recovery Of Reclamation For Reuse Including Acid Regeneration, Organics Recovery Ect
Quantity Tons:	1.3761
Waste Quantity:	330
Quantity Unit:	G
Additional Code 1:	Not reported
Additional Code 2:	Not reported
Additional Code 3:	Not reported
Additional Code 4:	Not reported
Additional Code 5:	Not reported
Shipment Date:	20131113
Creation Date:	4/5/2014 22:15:10
Receipt Date:	20131120

Map ID  
Direction  
Distance  
Elevation

MAP FINDINGS

Site

Database(s)

EDR ID Number  
EPA ID Number

**EDELBROCK LLC (Continued)**

**1000818191**

Manifest ID: 011593458JJK  
Trans EPA ID: CAR000175422  
Trans Name: WORLDWIDE RECOVERY SYSTEMS INC  
Trans 2 EPA ID: Not reported  
Trans 2 Name: Not reported  
TSDf EPA ID: NVT330010000  
Trans Name: US ECOLOGY (BEATTY NV)  
TSDf Alt EPA ID: Not reported  
TSDf Alt Name: Not reported  
CA Waste Code: 181 - Other inorganic solid waste Organics  
RCRA Code: Not reported  
Disposal Method: H132 - Landfill Or Surface Impoundment That Will Be Closed As  
Landfill( To Include On-Site Treatment And/Or Stabilization)  
  
Quantity Tons: 1.5  
Waste Quantity: 3000  
Quantity Unit: P  
Additional Code 1: Not reported  
Additional Code 2: Not reported  
Additional Code 3: Not reported  
Additional Code 4: Not reported  
Additional Code 5: Not reported  
  
Shipment Date: 20131030  
Creation Date: 4/7/2014 22:15:17  
Receipt Date: 20131101  
Manifest ID: 011593164JJK  
Trans EPA ID: CAR000175422  
Trans Name: WORLDWIDE RECOVERY SYSTEMS INC  
Trans 2 EPA ID: Not reported  
Trans 2 Name: Not reported  
TSDf EPA ID: NVT330010000  
Trans Name: US ECOLOGY (BEATTY NV)  
TSDf Alt EPA ID: Not reported  
TSDf Alt Name: Not reported  
CA Waste Code: 223 - Unspecified oil-containing waste  
RCRA Code: D008  
Disposal Method: H039 - Other Recovery Of Reclamation For Reuse Including Acid  
Regeneration, Organics Recovery Ect  
  
Quantity Tons: 0.22935  
Waste Quantity: 55  
Quantity Unit: G  
Additional Code 1: Not reported  
Additional Code 2: Not reported  
Additional Code 3: Not reported  
Additional Code 4: Not reported  
Additional Code 5: Not reported  
  
Shipment Date: 20131030  
Creation Date: 1/11/2014 22:15:06  
Receipt Date: 20131105  
Manifest ID: 011593011JJK  
Trans EPA ID: CAR000175422  
Trans Name: WORLDWIDE RECOVERY SYSTEMS INC  
Trans 2 EPA ID: Not reported  
Trans 2 Name: Not reported  
TSDf EPA ID: CAT080013352  
Trans Name: DEMENNO KERDOON

Map ID  
Direction  
Distance  
Elevation

MAP FINDINGS

Site

Database(s)

EDR ID Number  
EPA ID Number

**EDELBROCK LLC (Continued)**

**1000818191**

TSDF Alt EPA ID: Not reported  
TSDF Alt Name: Not reported  
CA Waste Code: 223 - Unspecified oil-containing waste  
RCRA Code: D008  
Disposal Method: H039 - Other Recovery Of Reclamation For Reuse Including Acid  
Regeneration, Organics Recovery Ect  
Quantity Tons: 1.60545  
Waste Quantity: 385  
Quantity Unit: G  
Additional Code 1: Not reported  
Additional Code 2: Not reported  
Additional Code 3: Not reported  
Additional Code 4: Not reported  
Additional Code 5: Not reported

Shipment Date: 20131030  
Creation Date: 4/7/2014 22:15:17  
Receipt Date: 20131101  
Manifest ID: 011593164JJK  
Trans EPA ID: CAR000175422  
Trans Name: WORLDWIDE RECOVERY SYSTEMS INC  
Trans 2 EPA ID: Not reported  
Trans 2 Name: Not reported  
TSDF EPA ID: NVT330010000  
Trans Name: US ECOLOGY (BEATTY NV)  
TSDF Alt EPA ID: Not reported  
TSDF Alt Name: Not reported  
CA Waste Code: 181 - Other inorganic solid waste Organics  
RCRA Code: Not reported  
Disposal Method: H132 - Landfill Or Surface Impoundment That Will Be Closed As  
Landfill( To Include On-Site Treatment And/Or Stabilization)  
Quantity Tons: 0.75  
Waste Quantity: 1500  
Quantity Unit: P  
Additional Code 1: Not reported  
Additional Code 2: Not reported  
Additional Code 3: Not reported  
Additional Code 4: Not reported  
Additional Code 5: Not reported

Additional Info:

Year: 2017  
Gen EPA ID: CAD983578337

Shipment Date: 20171214  
Creation Date: 10/18/2018 18:30:14  
Receipt Date: 20171220  
Manifest ID: 017576375JJK  
Trans EPA ID: CAR000175422  
Trans Name: WORLDWIDE RECOVERY SYSTEMS  
Trans 2 EPA ID: Not reported  
Trans 2 Name: Not reported  
TSDF EPA ID: AZR000515924  
Trans Name: YUMA YES LLC  
TSDF Alt EPA ID: Not reported  
TSDF Alt Name: Not reported  
CA Waste Code: 172 - Metal dust (see 121) and machining waste

Map ID  
Direction  
Distance  
Elevation

MAP FINDINGS

Site

Database(s)

EDR ID Number  
EPA ID Number

**EDELBROCK LLC (Continued)**

**1000818191**

RCRA Code:	Not reported
Disposal Method:	H141 - Storage, Bulking, And/Or Transfer Off Site--No Treatment/Reovery (H010-H129) Or (H131-H135)
Quantity Tons:	1.35
Waste Quantity:	2700
Quantity Unit:	P
Additional Code 1:	Not reported
Additional Code 2:	Not reported
Additional Code 3:	Not reported
Additional Code 4:	Not reported
Additional Code 5:	Not reported
Shipment Date:	20171214
Creation Date:	8/3/2018 18:30:42
Receipt Date:	20171219
Manifest ID:	017576374JJK
Trans EPA ID:	CAR000175422
Trans Name:	WORLDWIDE RECOVERY SYSTEMS
Trans 2 EPA ID:	Not reported
Trans 2 Name:	Not reported
TSDf EPA ID:	CAT080013352
Trans Name:	DEMENNO KERDOON
TSDf Alt EPA ID:	Not reported
TSDf Alt Name:	Not reported
CA Waste Code:	223 - Unspecified oil-containing waste
RCRA Code:	D008
Disposal Method:	H039 - Other Recovery Of Reclamation For Reuse Including Acid Regeneration, Organics Recovery Ect
Quantity Tons:	2.0433
Waste Quantity:	490
Quantity Unit:	G
Additional Code 1:	Not reported
Additional Code 2:	Not reported
Additional Code 3:	Not reported
Additional Code 4:	Not reported
Additional Code 5:	Not reported
Shipment Date:	20171214
Creation Date:	8/3/2018 18:30:42
Receipt Date:	20171219
Manifest ID:	017576374JJK
Trans EPA ID:	CAR000175422
Trans Name:	WORLDWIDE RECOVERY SYSTEMS
Trans 2 EPA ID:	Not reported
Trans 2 Name:	Not reported
TSDf EPA ID:	CAT080013352
Trans Name:	DEMENNO KERDOON
TSDf Alt EPA ID:	Not reported
TSDf Alt Name:	Not reported
CA Waste Code:	223 - Unspecified oil-containing waste
RCRA Code:	D008
Disposal Method:	H039 - Other Recovery Of Reclamation For Reuse Including Acid Regeneration, Organics Recovery Ect
Quantity Tons:	0.4587
Waste Quantity:	110
Quantity Unit:	G
Additional Code 1:	Not reported

Map ID  
Direction  
Distance  
Elevation

MAP FINDINGS

Site

Database(s)

EDR ID Number  
EPA ID Number

**EDELBROCK LLC (Continued)**

**1000818191**

Additional Code 2:	Not reported
Additional Code 3:	Not reported
Additional Code 4:	Not reported
Additional Code 5:	Not reported
Shipment Date:	20171129
Creation Date:	6/13/2018 18:31:31
Receipt Date:	20171129
Manifest ID:	015556374JJK
Trans EPA ID:	CAR000175422
Trans Name:	WORLD WIDE RECOVERY
Trans 2 EPA ID:	Not reported
Trans 2 Name:	Not reported
TSDf EPA ID:	CAT080013352
Trans Name:	DEMENNO KERDOON
TSDf Alt EPA ID:	Not reported
TSDf Alt Name:	Not reported
CA Waste Code:	223 - Unspecified oil-containing waste
RCRA Code:	D008
Disposal Method:	H039 - Other Recovery Of Reclamation For Reuse Including Acid Regeneration, Organics Recovery Ect
Quantity Tons:	23.16435
Waste Quantity:	5555
Quantity Unit:	G
Additional Code 1:	Not reported
Additional Code 2:	Not reported
Additional Code 3:	Not reported
Additional Code 4:	Not reported
Additional Code 5:	Not reported
Shipment Date:	20171116
Creation Date:	7/20/2018 18:30:10
Receipt Date:	20171122
Manifest ID:	015556120JJK
Trans EPA ID:	CAR000175422
Trans Name:	WORLDWIDE RECOVERY SYSTEMS
Trans 2 EPA ID:	Not reported
Trans 2 Name:	Not reported
TSDf EPA ID:	NVT330010000
Trans Name:	US ECOLOGY (BEATTY NV)
TSDf Alt EPA ID:	Not reported
TSDf Alt Name:	Not reported
CA Waste Code:	491 - Unspecified sludge waste
RCRA Code:	D008
Disposal Method:	H132 - Landfill Or Surface Impoundment That Will Be Closed As Landfill( To Include On-Site Treatment And/Or Stabilization)
Quantity Tons:	0.22935
Waste Quantity:	55
Quantity Unit:	G
Additional Code 1:	Not reported
Additional Code 2:	Not reported
Additional Code 3:	Not reported
Additional Code 4:	Not reported
Additional Code 5:	Not reported
Shipment Date:	20171116
Creation Date:	6/13/2018 18:30:46

Map ID  
Direction  
Distance  
Elevation

MAP FINDINGS

Site

Database(s)

EDR ID Number  
EPA ID Number

**EDELBROCK LLC (Continued)**

**1000818191**

Receipt Date: 20171121  
Manifest ID: 015556119JJK  
Trans EPA ID: CAR000175422  
Trans Name: WORLDWIDE RECOVERY SYSTEMS  
Trans 2 EPA ID: Not reported  
Trans 2 Name: Not reported  
TSDf EPA ID: CAT080013352  
Trans Name: DEMENNO KERDOON  
TSDf Alt EPA ID: Not reported  
TSDf Alt Name: Not reported  
CA Waste Code: 223 - Unspecified oil-containing waste  
RCRA Code: D008  
Disposal Method: H039 - Other Recovery Of Reclamation For Reuse Including Acid  
Regeneration, Organics Recovery Ect  
Quantity Tons: 0.39615  
Waste Quantity: 95  
Quantity Unit: G  
Additional Code 1: Not reported  
Additional Code 2: Not reported  
Additional Code 3: Not reported  
Additional Code 4: Not reported  
Additional Code 5: Not reported

Shipment Date: 20171116  
Creation Date: 6/13/2018 18:30:46  
Receipt Date: 20171121  
Manifest ID: 015556119JJK  
Trans EPA ID: CAR000175422  
Trans Name: WORLDWIDE RECOVERY SYSTEMS  
Trans 2 EPA ID: Not reported  
Trans 2 Name: Not reported  
TSDf EPA ID: CAT080013352  
Trans Name: DEMENNO KERDOON  
TSDf Alt EPA ID: Not reported  
TSDf Alt Name: Not reported  
CA Waste Code: 223 - Unspecified oil-containing waste  
RCRA Code: D008  
Disposal Method: H039 - Other Recovery Of Reclamation For Reuse Including Acid  
Regeneration, Organics Recovery Ect  
Quantity Tons: 1.14675  
Waste Quantity: 275  
Quantity Unit: G  
Additional Code 1: Not reported  
Additional Code 2: Not reported  
Additional Code 3: Not reported  
Additional Code 4: Not reported  
Additional Code 5: Not reported

Shipment Date: 20171116  
Creation Date: 10/16/2018 18:31:15  
Receipt Date: 20171122  
Manifest ID: 015556121JJK  
Trans EPA ID: CAR000175422  
Trans Name: WORLDWIDE RECOVERY SYSTEMS  
Trans 2 EPA ID: Not reported  
Trans 2 Name: Not reported  
TSDf EPA ID: AZR000515924

Map ID  
Direction  
Distance  
Elevation

MAP FINDINGS

Site

Database(s)

EDR ID Number  
EPA ID Number

**EDELBROCK LLC (Continued)**

**1000818191**

Trans Name:	YUMA YES LLC
TSDF Alt EPA ID:	Not reported
TSDF Alt Name:	Not reported
CA Waste Code:	172 - Metal dust (see 121) and machining waste
RCRA Code:	Not reported
Disposal Method:	H141 - Storage, Bulking, And/Or Transfer Off Site--No Treatment/Reovery (H010-H129) Or (H131-H135)
Quantity Tons:	1.5
Waste Quantity:	3000
Quantity Unit:	P
Additional Code 1:	Not reported
Additional Code 2:	Not reported
Additional Code 3:	Not reported
Additional Code 4:	Not reported
Additional Code 5:	Not reported
Shipment Date:	20171101
Creation Date:	8/3/2018 18:30:48
Receipt Date:	20171107
Manifest ID:	017585621JJK
Trans EPA ID:	CAR000175422
Trans Name:	WORLDWIDE RECOVERY SYSTEMS
Trans 2 EPA ID:	Not reported
Trans 2 Name:	Not reported
TSDF EPA ID:	CAT080013352
Trans Name:	DEMENNO KERDOON
TSDF Alt EPA ID:	Not reported
TSDF Alt Name:	Not reported
CA Waste Code:	223 - Unspecified oil-containing waste
RCRA Code:	D008
Disposal Method:	H039 - Other Recovery Of Reclamation For Reuse Including Acid Regeneration, Organics Recovery Ect
Quantity Tons:	2.2935
Waste Quantity:	550
Quantity Unit:	G
Additional Code 1:	Not reported
Additional Code 2:	Not reported
Additional Code 3:	Not reported
Additional Code 4:	Not reported
Additional Code 5:	Not reported
Shipment Date:	20171101
Creation Date:	11/8/2018 18:30:41
Receipt Date:	20171107
Manifest ID:	017585620JJK
Trans EPA ID:	CAR000175422
Trans Name:	WORLDWIDE RECOVERY SYSTEMS
Trans 2 EPA ID:	Not reported
Trans 2 Name:	Not reported
TSDF EPA ID:	AZR000515924
Trans Name:	YUMA YES LLC
TSDF Alt EPA ID:	Not reported
TSDF Alt Name:	Not reported
CA Waste Code:	172 - Metal dust (see 121) and machining waste
RCRA Code:	Not reported
Disposal Method:	H141 - Storage, Bulking, And/Or Transfer Off Site--No Treatment/Reovery (H010-H129) Or (H131-H135)



Map ID  
Direction  
Distance  
Elevation

MAP FINDINGS

Site

Database(s)

EDR ID Number  
EPA ID Number

**EDELBROCK LLC (Continued)**

**1000818191**

Quantity Tons: 2  
Waste Quantity: 4000  
Quantity Unit: P  
Additional Code 1: Not reported  
Additional Code 2: Not reported  
Additional Code 3: Not reported  
Additional Code 4: Not reported  
Additional Code 5: Not reported

Additional Info:

Year: 2009  
Gen EPA ID: CAD983578337

Shipment Date: 20091130  
Creation Date: 3/22/2011 14:56:15  
Receipt Date: 20091201  
Manifest ID: 006426703JJK  
Trans EPA ID: CAR000175422  
Trans Name: WORLDWIDE RECOVERY SYSTEMS INC  
Trans 2 EPA ID: Not reported  
Trans 2 Name: Not reported  
TSDf EPA ID: CAT080013352  
Trans Name: DEMENNO KERDOON  
TSDf Alt EPA ID: Not reported  
TSDf Alt Name: Not reported  
CA Waste Code: 223 - Unspecified oil-containing waste  
RCRA Code: D008  
Disposal Method: H039 - Other Recovery Of Reclamation For Reuse Including Acid Regeneration, Organics Recovery Ect

Quantity Tons: 1.60545  
Waste Quantity: 385  
Quantity Unit: G  
Additional Code 1: Not reported  
Additional Code 2: Not reported  
Additional Code 3: Not reported  
Additional Code 4: Not reported  
Additional Code 5: Not reported

Shipment Date: 20091119  
Creation Date: 3/22/2011 14:57:20  
Receipt Date: 20091125  
Manifest ID: 006426929JJK  
Trans EPA ID: CAR000175422  
Trans Name: WORLDWIDE RECOVERY SYSTEMS INC  
Trans 2 EPA ID: Not reported  
Trans 2 Name: Not reported  
TSDf EPA ID: NVT330010000  
Trans Name: US ECOLOGY (BEATTY NV)  
TSDf Alt EPA ID: Not reported  
TSDf Alt Name: Not reported  
CA Waste Code: 181 - Other inorganic solid waste Organics  
RCRA Code: Not reported  
Disposal Method: H132 - Landfill Or Surface Impoundment That Will Be Closed As Landfill( To Include On-Site Treatment And/Or Stabilization)

Quantity Tons: 1.5  
Waste Quantity: 3000  
Quantity Unit: P

Map ID  
Direction  
Distance  
Elevation

MAP FINDINGS

Site

Database(s)

EDR ID Number  
EPA ID Number

**EDELBROCK LLC (Continued)**

**1000818191**

Additional Code 1:	Not reported
Additional Code 2:	Not reported
Additional Code 3:	Not reported
Additional Code 4:	Not reported
Additional Code 5:	Not reported
Shipment Date:	20091023
Creation Date:	3/22/2011 14:56:41
Receipt Date:	20091028
Manifest ID:	006425262JJK
Trans EPA ID:	CAR000175422
Trans Name:	WORLDWIDE RECOVERY SYSTEMS INC
Trans 2 EPA ID:	Not reported
Trans 2 Name:	Not reported
TSDf EPA ID:	NVT330010000
Trans Name:	US ECOLOGY (BEATTY NV)
TSDf Alt EPA ID:	Not reported
TSDf Alt Name:	Not reported
CA Waste Code:	181 - Other inorganic solid waste Organics
RCRA Code:	Not reported
Disposal Method:	H132 - Landfill Or Surface Impoundment That Will Be Closed As Landfill( To Include On-Site Treatment And/Or Stabilization)
Quantity Tons:	1.5
Waste Quantity:	3000
Quantity Unit:	P
Additional Code 1:	Not reported
Additional Code 2:	Not reported
Additional Code 3:	Not reported
Additional Code 4:	Not reported
Additional Code 5:	Not reported
Shipment Date:	20090910
Creation Date:	12/31/2010 14:01:09
Receipt Date:	20090910
Manifest ID:	005991171JJK
Trans EPA ID:	CAR000175422
Trans Name:	WORLDWIDE RECOVERY SYSTEMS INC
Trans 2 EPA ID:	Not reported
Trans 2 Name:	Not reported
TSDf EPA ID:	CAT080013352
Trans Name:	DEMENNO KERDOON
TSDf Alt EPA ID:	Not reported
TSDf Alt Name:	Not reported
CA Waste Code:	223 - Unspecified oil-containing waste
RCRA Code:	D008
Disposal Method:	H039 - Other Recovery Of Reclamation For Reuse Including Acid Regeneration, Organics Recovery Ect
Quantity Tons:	2.085
Waste Quantity:	500
Quantity Unit:	G
Additional Code 1:	Not reported
Additional Code 2:	Not reported
Additional Code 3:	Not reported
Additional Code 4:	Not reported
Additional Code 5:	Not reported
Shipment Date:	20090826

Map ID  
Direction  
Distance  
Elevation

MAP FINDINGS

Site

Database(s)

EDR ID Number  
EPA ID Number

**EDELBROCK LLC (Continued)**

**1000818191**

Creation Date: 12/31/2010 14:01:30  
Receipt Date: 20090902  
Manifest ID: 005992458JJK  
Trans EPA ID: CAR000175422  
Trans Name: WORLDWIDE RECOVERY SYSTEMS INC  
Trans 2 EPA ID: Not reported  
Trans 2 Name: Not reported  
TSDf EPA ID: NVT330010000  
Trans Name: US ECOLOGY (BEATTY NV)  
TSDf Alt EPA ID: Not reported  
TSDf Alt Name: Not reported  
CA Waste Code: 181 - Other inorganic solid waste Organics  
RCRA Code: Not reported  
Disposal Method: H132 - Landfill Or Surface Impoundment That Will Be Closed As  
Landfill( To Include On-Site Treatment And/Or Stabilization)  
  
Quantity Tons: 3  
Waste Quantity: 6000  
Quantity Unit: P  
Additional Code 1: Not reported  
Additional Code 2: Not reported  
Additional Code 3: Not reported  
Additional Code 4: Not reported  
Additional Code 5: Not reported  
  
Shipment Date: 20090811  
Creation Date: 12/31/2010 13:56:20  
Receipt Date: 20090818  
Manifest ID: 005992352JJK  
Trans EPA ID: CAR000175422  
Trans Name: WORLDWIDE RECOVERY SYSTEMS INC  
Trans 2 EPA ID: Not reported  
Trans 2 Name: Not reported  
TSDf EPA ID: CAD044429835  
Trans Name: CLEAN HARBORS- WILMINGTON FACILITY  
TSDf Alt EPA ID: Not reported  
TSDf Alt Name: Not reported  
CA Waste Code: 343 - Unspecified organic liquid mixture  
RCRA Code: D001  
Disposal Method: H141 - Storage, Bulking, And/Or Transfer Off Site--No  
Treatment/Reovery (H010-H129) Or (H131-H135)  
  
Quantity Tons: 0.025  
Waste Quantity: 50  
Quantity Unit: P  
Additional Code 1: Not reported  
Additional Code 2: Not reported  
Additional Code 3: Not reported  
Additional Code 4: Not reported  
Additional Code 5: Not reported  
  
Shipment Date: 20090727  
Creation Date: 12/31/2010 13:58:52  
Receipt Date: 20090727  
Manifest ID: 005992286JJK  
Trans EPA ID: CAR000175422  
Trans Name: WORLDWIDE RECOVERY SYSTEMS INC  
Trans 2 EPA ID: Not reported  
Trans 2 Name: Not reported

Map ID  
Direction  
Distance  
Elevation

MAP FINDINGS

Site

Database(s)

EDR ID Number  
EPA ID Number

**EDELBROCK LLC (Continued)**

**1000818191**

TSDF EPA ID:	CAT080013352
Trans Name:	DEMENNO KERDOON
TSDF Alt EPA ID:	Not reported
TSDF Alt Name:	Not reported
CA Waste Code:	223 - Unspecified oil-containing waste
RCRA Code:	D008
Disposal Method:	H039 - Other Recovery Of Reclamation For Reuse Including Acid Regeneration, Organics Recovery Ect
Quantity Tons:	0.68805
Waste Quantity:	165
Quantity Unit:	G
Additional Code 1:	Not reported
Additional Code 2:	Not reported
Additional Code 3:	Not reported
Additional Code 4:	Not reported
Additional Code 5:	Not reported
Shipment Date:	20090724
Creation Date:	12/31/2010 13:59:36
Receipt Date:	20090730
Manifest ID:	005992230.JJK
Trans EPA ID:	CAR000175422
Trans Name:	WORLDWIDE RECOVERY SYSTEMS INC
Trans 2 EPA ID:	Not reported
Trans 2 Name:	Not reported
TSDF EPA ID:	NVT330010000
Trans Name:	US ECOLOGY (BEATTY NV)
TSDF Alt EPA ID:	Not reported
TSDF Alt Name:	Not reported
CA Waste Code:	181 - Other inorganic solid waste Organics
RCRA Code:	Not reported
Disposal Method:	H132 - Landfill Or Surface Impoundment That Will Be Closed As Landfill( To Include On-Site Treatment And/Or Stabilization)
Quantity Tons:	4.5
Waste Quantity:	9000
Quantity Unit:	P
Additional Code 1:	Not reported
Additional Code 2:	Not reported
Additional Code 3:	Not reported
Additional Code 4:	Not reported
Additional Code 5:	Not reported
Shipment Date:	20090724
Creation Date:	12/31/2010 13:59:14
Receipt Date:	20090803
Manifest ID:	005992285.JJK
Trans EPA ID:	CAR000175422
Trans Name:	WORLDWIDE RECOVERY SYSTEMS INC
Trans 2 EPA ID:	CAD980585293
Trans 2 Name:	INDUSTRIAL WASTE UTILIZATION
TSDF EPA ID:	AZR000501510
Trans Name:	AA SYDCOL LLC
TSDF Alt EPA ID:	Not reported
TSDF Alt Name:	Not reported
CA Waste Code:	491 - Unspecified sludge waste
RCRA Code:	Not reported
Disposal Method:	H141 - Storage, Bulking, And/Or Transfer Off Site--No

Map ID  
Direction  
Distance  
Elevation

MAP FINDINGS

Site

Database(s)

EDR ID Number  
EPA ID Number

**EDELBROCK LLC (Continued)**

**1000818191**

	Treatment/Reovery (H010-H129) Or (H131-H135)
Quantity Tons:	0.22935
Waste Quantity:	55
Quantity Unit:	G
Additional Code 1:	Not reported
Additional Code 2:	Not reported
Additional Code 3:	Not reported
Additional Code 4:	Not reported
Additional Code 5:	Not reported
Shipment Date:	20090611
Creation Date:	12/31/2010 13:58:08
Receipt Date:	20090623
Manifest ID:	005992163JJK
Trans EPA ID:	CAR000175422
Trans Name:	WORLDWIDE RECOVERY SYSTEMS INC
Trans 2 EPA ID:	CAD980585293
Trans 2 Name:	INDUSTRIAL WASTE UTILIZATION
TSDf EPA ID:	NVT330010000
Trans Name:	US ECOLOGY (BEATTY NV)
TSDf Alt EPA ID:	Not reported
TSDf Alt Name:	Not reported
CA Waste Code:	181 - Other inorganic solid waste Organics
RCRA Code:	Not reported
Disposal Method:	H132 - Landfill Or Surface Impoundment That Will Be Closed As Landfill( To Include On-Site Treatment And/Or Stabilization)
Quantity Tons:	0.7
Waste Quantity:	1400
Quantity Unit:	P
Additional Code 1:	Not reported
Additional Code 2:	Not reported
Additional Code 3:	Not reported
Additional Code 4:	Not reported
Additional Code 5:	Not reported
Additional Info:	
Year:	2008
Gen EPA ID:	CAD983578337
Shipment Date:	20081111
Creation Date:	1/14/2009 18:30:08
Receipt Date:	20081111
Manifest ID:	004957010JJK
Trans EPA ID:	CAD982440364
Trans Name:	PFR ENVIRONMENTAL SERVICES INC
Trans 2 EPA ID:	Not reported
Trans 2 Name:	Not reported
TSDf EPA ID:	CAT080013352
Trans Name:	DEMMENO KERDOON
TSDf Alt EPA ID:	Not reported
TSDf Alt Name:	Not reported
CA Waste Code:	343 - Unspecified organic liquid mixture
RCRA Code:	D008
Disposal Method:	H039 - Other Recovery Of Reclamation For Reuse Including Acid Regeneration, Organics Recovery Ect
Quantity Tons:	3.927
Waste Quantity:	1155

Map ID  
Direction  
Distance  
Elevation

MAP FINDINGS

Site

Database(s)

EDR ID Number  
EPA ID Number

**EDELBROCK LLC (Continued)**

**1000818191**

Quantity Unit:	G
Additional Code 1:	Not reported
Additional Code 2:	Not reported
Additional Code 3:	Not reported
Additional Code 4:	Not reported
Additional Code 5:	Not reported
Shipment Date:	20081022
Creation Date:	12/10/2008 18:30:18
Receipt Date:	20081030
Manifest ID:	001196241FLE
Trans EPA ID:	CAD983649880
Trans Name:	GENERAL ENVIRONMENTAL MANAGEMENT INC
Trans 2 EPA ID:	Not reported
Trans 2 Name:	Not reported
TSDf EPA ID:	CAD980884183
Trans Name:	GEM RANCHO CORDOVA LLC
TSDf Alt EPA ID:	Not reported
TSDf Alt Name:	Not reported
CA Waste Code:	135 - Unspecified aqueous solution
RCRA Code:	Not reported
Disposal Method:	H141 - Storage, Bulking, And/Or Transfer Off Site--No Treatment/Reovery (H010-H129) Or (H131-H135)
Quantity Tons:	0.126
Waste Quantity:	30
Quantity Unit:	G
Additional Code 1:	Not reported
Additional Code 2:	Not reported
Additional Code 3:	Not reported
Additional Code 4:	Not reported
Additional Code 5:	Not reported
Shipment Date:	20080902
Creation Date:	11/14/2008 18:30:08
Receipt Date:	20081001
Manifest ID:	001196384FLE
Trans EPA ID:	CAD983649880
Trans Name:	GENERAL ENVIRONMENTAL MANAGEMENT INC
Trans 2 EPA ID:	NED986382133
Trans 2 Name:	SMITH SYSTEMS TRANSPORTATION
TSDf EPA ID:	CAD980884183
Trans Name:	GEM RANCHO CORDOVA LLC
TSDf Alt EPA ID:	Not reported
TSDf Alt Name:	Not reported
CA Waste Code:	212 - Oxygenated solvents (acetone, butanol, ethyl acetate, etc.
RCRA Code:	D001
Disposal Method:	H141 - Storage, Bulking, And/Or Transfer Off Site--No Treatment/Reovery (H010-H129) Or (H131-H135)
Quantity Tons:	0.132
Waste Quantity:	40
Quantity Unit:	G
Additional Code 1:	Not reported
Additional Code 2:	Not reported
Additional Code 3:	Not reported
Additional Code 4:	Not reported
Additional Code 5:	Not reported

Map ID  
Direction  
Distance  
Elevation

MAP FINDINGS

Site

Database(s)

EDR ID Number  
EPA ID Number

**EDELBROCK LLC (Continued)**

**1000818191**

Shipment Date:	20080812
Creation Date:	10/1/2008 18:30:31
Receipt Date:	20080812
Manifest ID:	003731327JJK
Trans EPA ID:	CAD983613688
Trans Name:	MILES CHEMICAL COMPANY
Trans 2 EPA ID:	Not reported
Trans 2 Name:	Not reported
TSDf EPA ID:	CAT080013352
Trans Name:	DEMENNO / KERDOON
TSDf Alt EPA ID:	Not reported
TSDf Alt Name:	Not reported
CA Waste Code:	343 - Unspecified organic liquid mixture
RCRA Code:	D008
Disposal Method:	H039 - Other Recovery Of Reclamation For Reuse Including Acid Regeneration, Organics Recovery Ect
Quantity Tons:	9.52
Waste Quantity:	2800
Quantity Unit:	G
Additional Code 1:	Not reported
Additional Code 2:	Not reported
Additional Code 3:	Not reported
Additional Code 4:	Not reported
Additional Code 5:	Not reported
Shipment Date:	20080604
Creation Date:	8/8/2008 18:30:16
Receipt Date:	20080604
Manifest ID:	003736381JJK
Trans EPA ID:	CAD983613688
Trans Name:	MILES CHEMICAL COMPANY
Trans 2 EPA ID:	Not reported
Trans 2 Name:	Not reported
TSDf EPA ID:	CAT080013352
Trans Name:	DEMENNO / KERDOON
TSDf Alt EPA ID:	Not reported
TSDf Alt Name:	Not reported
CA Waste Code:	343 - Unspecified organic liquid mixture
RCRA Code:	D008
Disposal Method:	H039 - Other Recovery Of Reclamation For Reuse Including Acid Regeneration, Organics Recovery Ect
Quantity Tons:	4.76
Waste Quantity:	1400
Quantity Unit:	G
Additional Code 1:	Not reported
Additional Code 2:	Not reported
Additional Code 3:	Not reported
Additional Code 4:	Not reported
Additional Code 5:	Not reported
Shipment Date:	20080320
Creation Date:	5/21/2008 18:30:07
Receipt Date:	20080320
Manifest ID:	003615696JJK
Trans EPA ID:	CAD983613688
Trans Name:	MILES CHEMICAL COMPANY
Trans 2 EPA ID:	Not reported

Map ID  
Direction  
Distance  
Elevation

MAP FINDINGS

Site

Database(s)

EDR ID Number  
EPA ID Number

**EDELBROCK LLC (Continued)**

**1000818191**

Trans 2 Name: Not reported  
TSDf EPA ID: CAT080013352  
Trans Name: DEMENNO / KERDOON  
TSDf Alt EPA ID: Not reported  
TSDf Alt Name: Not reported  
CA Waste Code: 343 - Unspecified organic liquid mixture  
RCRA Code: D008  
Disposal Method: H039 - Other Recovery Of Reclamation For Reuse Including Acid  
Regeneration, Organics Recovery Ect  
Quantity Tons: 8.5  
Waste Quantity: 2500  
Quantity Unit: G  
Additional Code 1: Not reported  
Additional Code 2: Not reported  
Additional Code 3: Not reported  
Additional Code 4: Not reported  
Additional Code 5: Not reported

Shipment Date: 20080111  
Creation Date: 3/26/2008 18:30:18  
Receipt Date: 20080115  
Manifest ID: 000327383GBF  
Trans EPA ID: CAL000293418  
Trans Name: AVALON ENVIRONMENTAL SERVICES  
Trans 2 EPA ID: Not reported  
Trans 2 Name: Not reported  
TSDf EPA ID: CAD981696420  
Trans Name: EVERGREEN ENVIRONMENTAL SERVICES  
TSDf Alt EPA ID: Not reported  
TSDf Alt Name: Not reported  
CA Waste Code: 221 - Waste oil and mixed oil  
RCRA Code: Not reported  
Disposal Method: H141 - Storage, Bulking, And/Or Transfer Off Site--No  
Treatment/Reovery (H010-H129) Or (H131-H135)  
Quantity Tons: 2.565  
Waste Quantity: 675  
Quantity Unit: G  
Additional Code 1: Not reported  
Additional Code 2: Not reported  
Additional Code 3: Not reported  
Additional Code 4: Not reported  
Additional Code 5: Not reported

Additional Info:

Year: 2014  
Gen EPA ID: CAD983578337

Shipment Date: 20141219  
Creation Date: 3/9/2015 22:15:06  
Receipt Date: 20141224  
Manifest ID: 013706196JJK  
Trans EPA ID: CAR000175422  
Trans Name: WORLDWIDE RECOVERY SYSTEMS  
Trans 2 EPA ID: Not reported  
Trans 2 Name: Not reported  
TSDf EPA ID: CAT080013352  
Trans Name: DEMENNO KERDOON



Map ID  
Direction  
Distance  
Elevation

MAP FINDINGS

Site

Database(s)

EDR ID Number  
EPA ID Number

**EDELBROCK LLC (Continued)**

**1000818191**

TSDF Alt EPA ID:	Not reported
TSDF Alt Name:	Not reported
CA Waste Code:	223 - Unspecified oil-containing waste
RCRA Code:	D008
Disposal Method:	H039 - Other Recovery Of Reclamation For Reuse Including Acid Regeneration, Organics Recovery Ect
Quantity Tons:	0.9174
Waste Quantity:	220
Quantity Unit:	G
Additional Code 1:	Not reported
Additional Code 2:	Not reported
Additional Code 3:	Not reported
Additional Code 4:	Not reported
Additional Code 5:	Not reported
Shipment Date:	20141219
Creation Date:	6/23/2015 22:15:22
Receipt Date:	20141224
Manifest ID:	013706197JJK
Trans EPA ID:	CAR000175422
Trans Name:	WORLDWIDE RECOVERY SYSTEMS
Trans 2 EPA ID:	Not reported
Trans 2 Name:	Not reported
TSDF EPA ID:	AZR000515924
Trans Name:	YUMA YES INC
TSDF Alt EPA ID:	Not reported
TSDF Alt Name:	Not reported
CA Waste Code:	181 - Other inorganic solid waste Organics
RCRA Code:	Not reported
Disposal Method:	H141 - Storage, Bulking, And/Or Transfer Off Site--No Treatment/Reovery (H010-H129) Or (H131-H135)
Quantity Tons:	3.2
Waste Quantity:	6400
Quantity Unit:	P
Additional Code 1:	Not reported
Additional Code 2:	Not reported
Additional Code 3:	Not reported
Additional Code 4:	Not reported
Additional Code 5:	Not reported
Shipment Date:	20141219
Creation Date:	6/23/2015 22:15:22
Receipt Date:	20141224
Manifest ID:	013706197JJK
Trans EPA ID:	CAR000175422
Trans Name:	WORLDWIDE RECOVERY SYSTEMS
Trans 2 EPA ID:	Not reported
Trans 2 Name:	Not reported
TSDF EPA ID:	AZR000515924
Trans Name:	YUMA YES INC
TSDF Alt EPA ID:	Not reported
TSDF Alt Name:	Not reported
CA Waste Code:	352 - Other organic solids
RCRA Code:	Not reported
Disposal Method:	- Not reported
Quantity Tons:	0.04
Waste Quantity:	80

Map ID  
 Direction  
 Distance  
 Elevation

MAP FINDINGS

Site

Database(s)

EDR ID Number  
 EPA ID Number

**EDELBROCK LLC (Continued)**

**1000818191**

Quantity Unit:	P
Additional Code 1:	Not reported
Additional Code 2:	Not reported
Additional Code 3:	Not reported
Additional Code 4:	Not reported
Additional Code 5:	Not reported
Shipment Date:	20141215
Creation Date:	5/7/2015 22:15:07
Receipt Date:	20141217
Manifest ID:	013706036JJK
Trans EPA ID:	CAR000175422
Trans Name:	WORLDWIDE RECOVERY SYSTEMS
Trans 2 EPA ID:	Not reported
Trans 2 Name:	Not reported
TSDf EPA ID:	NVT330010000
Trans Name:	US ECOLOGY (BEATTY NV)
TSDf Alt EPA ID:	Not reported
TSDf Alt Name:	Not reported
CA Waste Code:	223 - Unspecified oil-containing waste
RCRA Code:	D008
Disposal Method:	H132 - Landfill Or Surface Impoundment That Will Be Closed As Landfill( To Include On-Site Treatment And/Or Stabilization)
Quantity Tons:	0.22935
Waste Quantity:	55
Quantity Unit:	G
Additional Code 1:	Not reported
Additional Code 2:	Not reported
Additional Code 3:	Not reported
Additional Code 4:	Not reported
Additional Code 5:	Not reported
Shipment Date:	20141215
Creation Date:	3/9/2015 22:15:06
Receipt Date:	20141224
Manifest ID:	013706033JJK
Trans EPA ID:	CAR000175422
Trans Name:	WORLDWIDE RECOVERY SYSTEMS
Trans 2 EPA ID:	Not reported
Trans 2 Name:	Not reported
TSDf EPA ID:	CAT080013352
Trans Name:	DEMENNO KERDOON
TSDf Alt EPA ID:	Not reported
TSDf Alt Name:	Not reported
CA Waste Code:	223 - Unspecified oil-containing waste
RCRA Code:	D008
Disposal Method:	H039 - Other Recovery Of Reclamation For Reuse Including Acid Regeneration, Organics Recovery Ect
Quantity Tons:	0.9174
Waste Quantity:	220
Quantity Unit:	G
Additional Code 1:	Not reported
Additional Code 2:	Not reported
Additional Code 3:	Not reported
Additional Code 4:	Not reported
Additional Code 5:	Not reported

Map ID  
Direction  
Distance  
Elevation

MAP FINDINGS

Site

Database(s)

EDR ID Number  
EPA ID Number

**EDELBROCK LLC (Continued)**

**1000818191**

Shipment Date:	20141203
Creation Date:	6/23/2015 22:15:22
Receipt Date:	20141208
Manifest ID:	013705400JJK
Trans EPA ID:	CAR000175422
Trans Name:	WORLDWIDE RECOVERY SYSTEMS
Trans 2 EPA ID:	Not reported
Trans 2 Name:	Not reported
TSDf EPA ID:	AZR000515924
Trans Name:	YUMA YES INC
TSDf Alt EPA ID:	Not reported
TSDf Alt Name:	Not reported
CA Waste Code:	352 - Other organic solids
RCRA Code:	Not reported
Disposal Method:	- Not reported
Quantity Tons:	0.0375
Waste Quantity:	75
Quantity Unit:	P
Additional Code 1:	Not reported
Additional Code 2:	Not reported
Additional Code 3:	Not reported
Additional Code 4:	Not reported
Additional Code 5:	Not reported
Shipment Date:	20141203
Creation Date:	6/23/2015 22:15:22
Receipt Date:	20141208
Manifest ID:	013705400JJK
Trans EPA ID:	CAR000175422
Trans Name:	WORLDWIDE RECOVERY SYSTEMS
Trans 2 EPA ID:	Not reported
Trans 2 Name:	Not reported
TSDf EPA ID:	AZR000515924
Trans Name:	YUMA YES INC
TSDf Alt EPA ID:	Not reported
TSDf Alt Name:	Not reported
CA Waste Code:	181 - Other inorganic solid waste Organics
RCRA Code:	Not reported
Disposal Method:	H141 - Storage, Bulking, And/Or Transfer Off Site--No Treatment/Reovery (H010-H129) Or (H131-H135)
Quantity Tons:	2.4
Waste Quantity:	4800
Quantity Unit:	P
Additional Code 1:	Not reported
Additional Code 2:	Not reported
Additional Code 3:	Not reported
Additional Code 4:	Not reported
Additional Code 5:	Not reported
Shipment Date:	20141105
Creation Date:	5/27/2015 22:15:25
Receipt Date:	20141111
Manifest ID:	013705459JJK
Trans EPA ID:	CAR000175422
Trans Name:	WORLDWIDE RECOVERY SYSTEMS
Trans 2 EPA ID:	Not reported
Trans 2 Name:	Not reported

Map ID  
Direction  
Distance  
Elevation

MAP FINDINGS

Site

Database(s)

EDR ID Number  
EPA ID Number

**EDELBROCK LLC (Continued)**

**1000818191**

TSDF EPA ID:	AZR000515924
Trans Name:	YES
TSDF Alt EPA ID:	Not reported
TSDF Alt Name:	Not reported
CA Waste Code:	181 - Other inorganic solid waste Organics
RCRA Code:	Not reported
Disposal Method:	H141 - Storage, Bulking, And/Or Transfer Off Site--No Treatment/Reovery (H010-H129) Or (H131-H135)
Quantity Tons:	3
Waste Quantity:	6000
Quantity Unit:	P
Additional Code 1:	Not reported
Additional Code 2:	Not reported
Additional Code 3:	Not reported
Additional Code 4:	Not reported
Additional Code 5:	Not reported
Shipment Date:	20141105
Creation Date:	5/27/2015 22:15:25
Receipt Date:	20141111
Manifest ID:	013705459JJK
Trans EPA ID:	CAR000175422
Trans Name:	WORLDWIDE RECOVERY SYSTEMS
Trans 2 EPA ID:	Not reported
Trans 2 Name:	Not reported
TSDF EPA ID:	AZR000515924
Trans Name:	YES
TSDF Alt EPA ID:	Not reported
TSDF Alt Name:	Not reported
CA Waste Code:	352 - Other organic solids
RCRA Code:	Not reported
Disposal Method:	H141 - Storage, Bulking, And/Or Transfer Off Site--No Treatment/Reovery (H010-H129) Or (H131-H135)
Quantity Tons:	0.05
Waste Quantity:	100
Quantity Unit:	P
Additional Code 1:	Not reported
Additional Code 2:	Not reported
Additional Code 3:	Not reported
Additional Code 4:	Not reported
Additional Code 5:	Not reported
Shipment Date:	20141105
Creation Date:	1/15/2015 22:14:55
Receipt Date:	20141112
Manifest ID:	013705438JJK
Trans EPA ID:	CAR000175422
Trans Name:	WORLDWIDE RECOVERY SYSTEMS
Trans 2 EPA ID:	Not reported
Trans 2 Name:	Not reported
TSDF EPA ID:	CAT080013352
Trans Name:	DEMENNO KERDOON
TSDF Alt EPA ID:	Not reported
TSDF Alt Name:	Not reported
CA Waste Code:	223 - Unspecified oil-containing waste
RCRA Code:	D008
Disposal Method:	H039 - Other Recovery Of Reclamation For Reuse Including Acid

Map ID  
Direction  
Distance  
Elevation

MAP FINDINGS

Site

Database(s)

EDR ID Number  
EPA ID Number

**EDELBROCK LLC (Continued)**

**1000818191**

Regeneration, Organics Recovery Ect  
Quantity Tons: 1.14675  
Waste Quantity: 275  
Quantity Unit: G  
Additional Code 1: Not reported  
Additional Code 2: Not reported  
Additional Code 3: Not reported  
Additional Code 4: Not reported  
Additional Code 5: Not reported

Additional Info:

Year: 2001  
Gen EPA ID: CAD983578337

Shipment Date: 20011031  
Creation Date: 1/16/2002 0:00:00  
Receipt Date: 20011116  
Manifest ID: 21351326  
Trans EPA ID: CAL931024038  
Trans Name: Not reported  
Trans 2 EPA ID: Not reported  
Trans 2 Name: Not reported  
TSDf EPA ID: CAD980884183  
Trans Name: Not reported  
TSDf Alt EPA ID: Not reported  
TSDf Alt Name: Not reported  
CA Waste Code: 343 - Unspecified organic liquid mixture  
RCRA Code: Not reported  
Disposal Method: D99 - Disposal, Other  
Quantity Tons: 0.068  
Waste Quantity: 20  
Quantity Unit: G  
Additional Code 1: Not reported  
Additional Code 2: Not reported  
Additional Code 3: Not reported  
Additional Code 4: Not reported  
Additional Code 5: Not reported

Shipment Date: 20010830  
Creation Date: 10/23/2001 0:00:00  
Receipt Date: 20010905  
Manifest ID: 21117399  
Trans EPA ID: SCR000075150  
Trans Name: Not reported  
Trans 2 EPA ID: Not reported  
Trans 2 Name: Not reported  
TSDf EPA ID: CAT000613893  
Trans Name: Not reported  
TSDf Alt EPA ID: CAT000613893  
TSDf Alt Name: Not reported  
CA Waste Code: 134 - Aqueous solution with <10% total organic residues  
RCRA Code: D039  
Disposal Method: H01 - Transfer Station  
Quantity Tons: 0.0924  
Waste Quantity: 22  
Quantity Unit: G  
Additional Code 1: Not reported

Map ID  
Direction  
Distance  
Elevation

MAP FINDINGS

Site

Database(s)

EDR ID Number  
EPA ID Number

**EDELBROCK LLC (Continued)**

**1000818191**

Additional Code 2:	Not reported
Additional Code 3:	Not reported
Additional Code 4:	Not reported
Additional Code 5:	Not reported
Shipment Date:	20010306
Creation Date:	5/16/2001 0:00:00
Receipt Date:	20010307
Manifest ID:	20350332
Trans EPA ID:	SCR000075150
Trans Name:	Not reported
Trans 2 EPA ID:	Not reported
Trans 2 Name:	Not reported
TSDF EPA ID:	CAT000613976
Trans Name:	Not reported
TSDF Alt EPA ID:	CAT000613976
TSDF Alt Name:	Not reported
CA Waste Code:	213 - Hydrocarbon solvents (benzene, hexane, Stoddard, etc.
RCRA Code:	D039
Disposal Method:	H01 - Transfer Station
Quantity Tons:	0.1042
Waste Quantity:	25
Quantity Unit:	G
Additional Code 1:	Not reported
Additional Code 2:	Not reported
Additional Code 3:	Not reported
Additional Code 4:	Not reported
Additional Code 5:	Not reported
Shipment Date:	20010208
Creation Date:	4/9/2001 0:00:00
Receipt Date:	20010213
Manifest ID:	20322153
Trans EPA ID:	SCR000075150
Trans Name:	Not reported
Trans 2 EPA ID:	SCR000074591
Trans 2 Name:	Not reported
TSDF EPA ID:	CAT000613893
Trans Name:	Not reported
TSDF Alt EPA ID:	CAT000613893
TSDF Alt Name:	Not reported
CA Waste Code:	134 - Aqueous solution with <10% total organic residues
RCRA Code:	D039
Disposal Method:	H01 - Transfer Station
Quantity Tons:	0.0588
Waste Quantity:	14
Quantity Unit:	G
Additional Code 1:	Not reported
Additional Code 2:	Not reported
Additional Code 3:	Not reported
Additional Code 4:	Not reported
Additional Code 5:	Not reported
Additional Info:	
Year:	1995
Gen EPA ID:	CAD983578337

Map ID  
Direction  
Distance  
Elevation

MAP FINDINGS

Site

Database(s)

EDR ID Number  
EPA ID Number

**EDELBROCK LLC (Continued)**

**1000818191**

Shipment Date: 19951107  
Creation Date: 7/26/1996 0:00:00  
Receipt Date: 19951107  
Manifest ID: 95768419  
Trans EPA ID: ILD984908202  
Trans Name: Not reported  
Trans 2 EPA ID: Not reported  
Trans 2 Name: Not reported  
TSDf EPA ID: CAT000613976  
Trans Name: Not reported  
TSDf Alt EPA ID: Not reported  
TSDf Alt Name: Not reported  
CA Waste Code: 741 - Liquids with halogenated organic compounds > 1000 mg/l  
RCRA Code: D001  
Disposal Method: H01 - Transfer Station  
Quantity Tons: 0.0333  
Waste Quantity: 8  
Quantity Unit: G  
Additional Code 1: Not reported  
Additional Code 2: Not reported  
Additional Code 3: Not reported  
Additional Code 4: Not reported  
Additional Code 5: Not reported

Shipment Date: 19951107  
Creation Date: 7/26/1996 0:00:00  
Receipt Date: 19951107  
Manifest ID: 95768419  
Trans EPA ID: ILD984908202  
Trans Name: Not reported  
Trans 2 EPA ID: Not reported  
Trans 2 Name: Not reported  
TSDf EPA ID: CAT000613976  
Trans Name: Not reported  
TSDf Alt EPA ID: Not reported  
TSDf Alt Name: Not reported  
CA Waste Code: - Not reported  
RCRA Code: Not reported  
Disposal Method: H01 - Transfer Station  
Quantity Tons: 0  
Waste Quantity: 0  
Quantity Unit: Not reported  
Additional Code 1: Not reported  
Additional Code 2: Not reported  
Additional Code 3: Not reported  
Additional Code 4: Not reported  
Additional Code 5: Not reported

Shipment Date: 19951107  
Creation Date: 7/26/1996 0:00:00  
Receipt Date: 19951107  
Manifest ID: 95768419  
Trans EPA ID: ILD984908202  
Trans Name: Not reported  
Trans 2 EPA ID: Not reported  
Trans 2 Name: Not reported  
TSDf EPA ID: CAT000613976

Map ID  
Direction  
Distance  
Elevation

MAP FINDINGS

Site

Database(s)

EDR ID Number  
EPA ID Number

**EDELBROCK LLC (Continued)**

**1000818191**

Trans Name: Not reported  
TSDF Alt EPA ID: Not reported  
TSDF Alt Name: Not reported  
CA Waste Code: 741 - Liquids with halogenated organic compounds > 1000 mg/l  
RCRA Code: D006  
Disposal Method: H01 - Transfer Station  
Quantity Tons: 0.025  
Waste Quantity: 6  
Quantity Unit: G  
Additional Code 1: Not reported  
Additional Code 2: Not reported  
Additional Code 3: Not reported  
Additional Code 4: Not reported  
Additional Code 5: Not reported

Additional Info:

Year: 1998  
Gen EPA ID: CAD983578337

Shipment Date: 19981229  
Creation Date: 3/15/1999 0:00:00  
Receipt Date: 19981230  
Manifest ID: 98317587  
Trans EPA ID: ILD984908202  
Trans Name: Not reported  
Trans 2 EPA ID: Not reported  
Trans 2 Name: Not reported  
TSDF EPA ID: CAT000613976  
Trans Name: Not reported  
TSDF Alt EPA ID: Not reported  
TSDF Alt Name: Not reported  
CA Waste Code: 213 - Hydrocarbon solvents (benzene, hexane, Stoddard, etc.  
RCRA Code: D039  
Disposal Method: H01 - Transfer Station  
Quantity Tons: 0.7255  
Waste Quantity: 174  
Quantity Unit: G  
Additional Code 1: Not reported  
Additional Code 2: Not reported  
Additional Code 3: Not reported  
Additional Code 4: Not reported  
Additional Code 5: Not reported

Shipment Date: 19981104  
Creation Date: 1/13/1999 0:00:00  
Receipt Date: 19981106  
Manifest ID: 98228697  
Trans EPA ID: ILD984908202  
Trans Name: Not reported  
Trans 2 EPA ID: SCD987574647  
Trans 2 Name: Not reported  
TSDF EPA ID: CAT000613893  
Trans Name: Not reported  
TSDF Alt EPA ID: Not reported  
TSDF Alt Name: Not reported  
CA Waste Code: 134 - Aqueous solution with <10% total organic residues  
RCRA Code: D006



Map ID  
Direction  
Distance  
Elevation

MAP FINDINGS

Site

Database(s)

EDR ID Number  
EPA ID Number

**EDELBROCK LLC (Continued)**

**1000818191**

Disposal Method:	H01 - Transfer Station
Quantity Tons:	1.974
Waste Quantity:	470
Quantity Unit:	G
Additional Code 1:	Not reported
Additional Code 2:	Not reported
Additional Code 3:	Not reported
Additional Code 4:	Not reported
Additional Code 5:	Not reported
Shipment Date:	19981030
Creation Date:	12/17/1998 0:00:00
Receipt Date:	19981104
Manifest ID:	98146692
Trans EPA ID:	ILD984908202
Trans Name:	Not reported
Trans 2 EPA ID:	SCD987574647
Trans 2 Name:	Not reported
TSDf EPA ID:	CAT000613893
Trans Name:	Not reported
TSDf Alt EPA ID:	Not reported
TSDf Alt Name:	Not reported
CA Waste Code:	134 - Aqueous solution with <10% total organic residues
RCRA Code:	D006
Disposal Method:	H01 - Transfer Station
Quantity Tons:	1.386
Waste Quantity:	330
Quantity Unit:	G
Additional Code 1:	Not reported
Additional Code 2:	Not reported
Additional Code 3:	Not reported
Additional Code 4:	Not reported
Additional Code 5:	Not reported
Shipment Date:	19981027
Creation Date:	8/16/1999 0:00:00
Receipt Date:	19981028
Manifest ID:	98142585
Trans EPA ID:	ILD984908202
Trans Name:	Not reported
Trans 2 EPA ID:	Not reported
Trans 2 Name:	Not reported
TSDf EPA ID:	CAT000613976
Trans Name:	Not reported
TSDf Alt EPA ID:	Not reported
TSDf Alt Name:	Not reported
CA Waste Code:	741 - Liquids with halogenated organic compounds > 1000 mg/l
RCRA Code:	D006
Disposal Method:	H01 - Transfer Station
Quantity Tons:	0.025
Waste Quantity:	6
Quantity Unit:	G
Additional Code 1:	Not reported
Additional Code 2:	Not reported
Additional Code 3:	Not reported
Additional Code 4:	Not reported
Additional Code 5:	Not reported

Map ID  
Direction  
Distance  
Elevation

MAP FINDINGS

Site

Database(s)

EDR ID Number  
EPA ID Number

**EDELBROCK LLC (Continued)**

**1000818191**

Shipment Date: 19981013  
Creation Date: 12/17/1998 0:00:00  
Receipt Date: 19981014  
Manifest ID: 98228680  
Trans EPA ID: ILD984908202  
Trans Name: Not reported  
Trans 2 EPA ID: Not reported  
Trans 2 Name: Not reported  
TSDf EPA ID: CAT000613976  
Trans Name: Not reported  
TSDf Alt EPA ID: Not reported  
TSDf Alt Name: Not reported  
CA Waste Code: 741 - Liquids with halogenated organic compounds > 1000 mg/l  
RCRA Code: D001  
Disposal Method: H01 - Transfer Station  
Quantity Tons: 0  
Waste Quantity: 0  
Quantity Unit: G  
Additional Code 1: Not reported  
Additional Code 2: Not reported  
Additional Code 3: Not reported  
Additional Code 4: Not reported  
Additional Code 5: Not reported

Shipment Date: 19981013  
Creation Date: 12/17/1998 0:00:00  
Receipt Date: 19981014  
Manifest ID: 98228680  
Trans EPA ID: ILD984908202  
Trans Name: Not reported  
Trans 2 EPA ID: Not reported  
Trans 2 Name: Not reported  
TSDf EPA ID: CAT000613976  
Trans Name: Not reported  
TSDf Alt EPA ID: Not reported  
TSDf Alt Name: Not reported  
CA Waste Code: 213 - Hydrocarbon solvents (benzene, hexane, Stoddard, etc.  
RCRA Code: D039  
Disposal Method: H01 - Transfer Station  
Quantity Tons: 0.5796  
Waste Quantity: 139  
Quantity Unit: G  
Additional Code 1: Not reported  
Additional Code 2: Not reported  
Additional Code 3: Not reported  
Additional Code 4: Not reported  
Additional Code 5: Not reported

Shipment Date: 19980915  
Creation Date: 11/19/1998 0:00:00  
Receipt Date: 19980916  
Manifest ID: 98211852  
Trans EPA ID: ILD984908202  
Trans Name: Not reported  
Trans 2 EPA ID: Not reported  
Trans 2 Name: Not reported  
TSDf EPA ID: CAT000613976

Map ID  
Direction  
Distance  
Elevation

MAP FINDINGS

Site

Database(s)

EDR ID Number  
EPA ID Number

**EDELBROCK LLC (Continued)**

**1000818191**

Trans Name: Not reported  
TSDF Alt EPA ID: Not reported  
TSDF Alt Name: Not reported  
CA Waste Code: 741 - Liquids with halogenated organic compounds > 1000 mg/l  
RCRA Code: D001  
Disposal Method: H01 - Transfer Station  
Quantity Tons: 0.4962  
Waste Quantity: 119  
Quantity Unit: G  
Additional Code 1: Not reported  
Additional Code 2: Not reported  
Additional Code 3: Not reported  
Additional Code 4: Not reported  
Additional Code 5: Not reported

Shipment Date: 19980820  
Creation Date: 11/2/1998 0:00:00  
Receipt Date: 19980821  
Manifest ID: 98131086  
Trans EPA ID: ILD984908202  
Trans Name: Not reported  
Trans 2 EPA ID: Not reported  
Trans 2 Name: Not reported  
TSDF EPA ID: CAT000613976  
Trans Name: Not reported  
TSDF Alt EPA ID: Not reported  
TSDF Alt Name: Not reported  
CA Waste Code: 741 - Liquids with halogenated organic compounds > 1000 mg/l  
RCRA Code: D001  
Disposal Method: H01 - Transfer Station  
Quantity Tons: 0.1125  
Waste Quantity: 27  
Quantity Unit: G  
Additional Code 1: Not reported  
Additional Code 2: Not reported  
Additional Code 3: Not reported  
Additional Code 4: Not reported  
Additional Code 5: Not reported

Shipment Date: 19980716  
Creation Date: 9/15/1998 0:00:00  
Receipt Date: 19980717  
Manifest ID: 98130177  
Trans EPA ID: ILD984908202  
Trans Name: Not reported  
Trans 2 EPA ID: Not reported  
Trans 2 Name: Not reported  
TSDF EPA ID: CAT000613976  
Trans Name: Not reported  
TSDF Alt EPA ID: Not reported  
TSDF Alt Name: Not reported  
CA Waste Code: 741 - Liquids with halogenated organic compounds > 1000 mg/l  
RCRA Code: D001  
Disposal Method: H01 - Transfer Station  
Quantity Tons: 0.9674  
Waste Quantity: 232  
Quantity Unit: G

Map ID  
Direction  
Distance  
Elevation

MAP FINDINGS

Site

Database(s)

EDR ID Number  
EPA ID Number

**EDELBROCK LLC (Continued)**

**1000818191**

Additional Code 1:	Not reported
Additional Code 2:	Not reported
Additional Code 3:	Not reported
Additional Code 4:	Not reported
Additional Code 5:	Not reported
Shipment Date:	19980716
Creation Date:	9/15/1998 0:00:00
Receipt Date:	19980717
Manifest ID:	98130177
Trans EPA ID:	ILD984908202
Trans Name:	Not reported
Trans 2 EPA ID:	Not reported
Trans 2 Name:	Not reported
TSDf EPA ID:	CAT000613976
Trans Name:	Not reported
TSDf Alt EPA ID:	Not reported
TSDf Alt Name:	Not reported
CA Waste Code:	213 - Hydrocarbon solvents (benzene, hexane, Stoddard, etc.
RCRA Code:	D039
Disposal Method:	H01 - Transfer Station
Quantity Tons:	0.221
Waste Quantity:	53
Quantity Unit:	G
Additional Code 1:	Not reported
Additional Code 2:	Not reported
Additional Code 3:	Not reported
Additional Code 4:	Not reported
Additional Code 5:	Not reported
Additional Info:	
Year:	2015
Gen EPA ID:	CAD983578337
Shipment Date:	20151215
Creation Date:	7/14/2016 18:31:06
Receipt Date:	20151218
Manifest ID:	015560260JJK
Trans EPA ID:	CAR000175422
Trans Name:	WORLDWIDE RECOVERY SYSTEMS
Trans 2 EPA ID:	Not reported
Trans 2 Name:	Not reported
TSDf EPA ID:	AZR000515924
Trans Name:	YUMA YES INC
TSDf Alt EPA ID:	Not reported
TSDf Alt Name:	Not reported
CA Waste Code:	172 - Metal dust (see 121) and machining waste
RCRA Code:	Not reported
Disposal Method:	H141 - Storage, Bulking, And/Or Transfer Off Site--No Treatment/Reovery (H010-H129) Or (H131-H135)
Quantity Tons:	2.5
Waste Quantity:	5000
Quantity Unit:	P
Additional Code 1:	Not reported
Additional Code 2:	Not reported
Additional Code 3:	Not reported
Additional Code 4:	Not reported

Map ID  
Direction  
Distance  
Elevation

MAP FINDINGS

Site

Database(s)

EDR ID Number  
EPA ID Number

**EDELBROCK LLC (Continued)**

**1000818191**

Additional Code 5:	Not reported
Shipment Date:	20151215
Creation Date:	7/14/2016 18:31:06
Receipt Date:	20151218
Manifest ID:	015560260JJK
Trans EPA ID:	CAR000175422
Trans Name:	WORLDWIDE RECOVERY SYSTEMS
Trans 2 EPA ID:	Not reported
Trans 2 Name:	Not reported
TSDf EPA ID:	AZR000515924
Trans Name:	YUMA YES INC
TSDf Alt EPA ID:	Not reported
TSDf Alt Name:	Not reported
CA Waste Code:	352 - Other organic solids
RCRA Code:	Not reported
Disposal Method:	H141 - Storage, Bulking, And/Or Transfer Off Site--No Treatment/Reovery (H010-H129) Or (H131-H135)
Quantity Tons:	0.2
Waste Quantity:	400
Quantity Unit:	P
Additional Code 1:	Not reported
Additional Code 2:	Not reported
Additional Code 3:	Not reported
Additional Code 4:	Not reported
Additional Code 5:	Not reported
Shipment Date:	20151215
Creation Date:	3/4/2016 22:15:32
Receipt Date:	20151216
Manifest ID:	015560262JJK
Trans EPA ID:	CAR000175422
Trans Name:	WORLDWIDE RECOVERY SYSTEMS
Trans 2 EPA ID:	Not reported
Trans 2 Name:	Not reported
TSDf EPA ID:	CAT080013352
Trans Name:	DEMENNO KERDOON
TSDf Alt EPA ID:	Not reported
TSDf Alt Name:	Not reported
CA Waste Code:	223 - Unspecified oil-containing waste
RCRA Code:	D008
Disposal Method:	H039 - Other Recovery Of Reclamation For Reuse Including Acid Regeneration, Organics Recovery Ect
Quantity Tons:	2.0016
Waste Quantity:	480
Quantity Unit:	G
Additional Code 1:	Not reported
Additional Code 2:	Not reported
Additional Code 3:	Not reported
Additional Code 4:	Not reported
Additional Code 5:	Not reported
Shipment Date:	20151215
Creation Date:	3/4/2016 22:15:32
Receipt Date:	20151216
Manifest ID:	015560262JJK
Trans EPA ID:	CAR000175422

Map ID  
Direction  
Distance  
Elevation

MAP FINDINGS

Site

Database(s)

EDR ID Number  
EPA ID Number

**EDELBROCK LLC (Continued)**

**1000818191**

Trans Name:	WORLDWIDE RECOVERY SYSTEMS
Trans 2 EPA ID:	Not reported
Trans 2 Name:	Not reported
TSDf EPA ID:	CAT080013352
Trans Name:	DEMENNO KERDOON
TSDf Alt EPA ID:	Not reported
TSDf Alt Name:	Not reported
CA Waste Code:	223 - Unspecified oil-containing waste
RCRA Code:	D008
Disposal Method:	H039 - Other Recovery Of Reclamation For Reuse Including Acid Regeneration, Organics Recovery Ect
Quantity Tons:	0.43785
Waste Quantity:	105
Quantity Unit:	G
Additional Code 1:	Not reported
Additional Code 2:	Not reported
Additional Code 3:	Not reported
Additional Code 4:	Not reported
Additional Code 5:	Not reported
Shipment Date:	20151202
Creation Date:	3/5/2016 22:15:15
Receipt Date:	20151209
Manifest ID:	014563943JJK
Trans EPA ID:	CAR000175422
Trans Name:	WORLDWIDE RECOVERY SYSTEMS
Trans 2 EPA ID:	Not reported
Trans 2 Name:	Not reported
TSDf EPA ID:	CAT080013352
Trans Name:	DEMENNO KERDOON
TSDf Alt EPA ID:	Not reported
TSDf Alt Name:	Not reported
CA Waste Code:	223 - Unspecified oil-containing waste
RCRA Code:	D008
Disposal Method:	H039 - Other Recovery Of Reclamation For Reuse Including Acid Regeneration, Organics Recovery Ect
Quantity Tons:	1.8348
Waste Quantity:	440
Quantity Unit:	G
Additional Code 1:	Not reported
Additional Code 2:	Not reported
Additional Code 3:	Not reported
Additional Code 4:	Not reported
Additional Code 5:	Not reported
Shipment Date:	20151202
Creation Date:	6/10/2016 18:32:33
Receipt Date:	20151208
Manifest ID:	014563942JJK
Trans EPA ID:	CAR000175422
Trans Name:	WORLDWIDE RECOVERY SYSTEMS
Trans 2 EPA ID:	Not reported
Trans 2 Name:	Not reported
TSDf EPA ID:	AZR000515924
Trans Name:	YUMA YES INC
TSDf Alt EPA ID:	Not reported
TSDf Alt Name:	Not reported

Map ID  
Direction  
Distance  
Elevation

MAP FINDINGS

Site

Database(s)

EDR ID Number  
EPA ID Number

**EDELBROCK LLC (Continued)**

**1000818191**

CA Waste Code:	172 - Metal dust (see 121) and machining waste
RCRA Code:	Not reported
Disposal Method:	H141 - Storage, Bulking, And/Or Transfer Off Site--No Treatment/Reovery (H010-H129) Or (H131-H135)
Quantity Tons:	2.2
Waste Quantity:	4400
Quantity Unit:	P
Additional Code 1:	Not reported
Additional Code 2:	Not reported
Additional Code 3:	Not reported
Additional Code 4:	Not reported
Additional Code 5:	Not reported
Shipment Date:	20151130
Creation Date:	5/24/2016 18:30:14
Receipt Date:	20151202
Manifest ID:	014563913JJK
Trans EPA ID:	CAR000175422
Trans Name:	WORLDWIDE RECOVERY SYSTEMS
Trans 2 EPA ID:	Not reported
Trans 2 Name:	Not reported
TSDf EPA ID:	AZR000515924
Trans Name:	YUMA YES INC
TSDf Alt EPA ID:	Not reported
TSDf Alt Name:	Not reported
CA Waste Code:	352 - Other organic solids
RCRA Code:	Not reported
Disposal Method:	H141 - Storage, Bulking, And/Or Transfer Off Site--No Treatment/Reovery (H010-H129) Or (H131-H135)
Quantity Tons:	0.05
Waste Quantity:	100
Quantity Unit:	P
Additional Code 1:	Not reported
Additional Code 2:	Not reported
Additional Code 3:	Not reported
Additional Code 4:	Not reported
Additional Code 5:	Not reported
Shipment Date:	20151130
Creation Date:	9/27/2016 18:30:52
Receipt Date:	20151204
Manifest ID:	014563909JJK
Trans EPA ID:	CAR000175422
Trans Name:	WORLDWIDE RECOVERY SYSTEMS
Trans 2 EPA ID:	Not reported
Trans 2 Name:	Not reported
TSDf EPA ID:	NVT330010000
Trans Name:	US ECOLOGY (BEATTY NV)
TSDf Alt EPA ID:	Not reported
TSDf Alt Name:	Not reported
CA Waste Code:	135 - Unspecified aqueous solution
RCRA Code:	Not reported
Disposal Method:	H039 - Other Recovery Of Reclamation For Reuse Including Acid Regeneration, Organics Recovery Ect
Quantity Tons:	0.168
Waste Quantity:	40
Quantity Unit:	G

Map ID  
 Direction  
 Distance  
 Elevation

MAP FINDINGS

Site

Database(s)

EDR ID Number  
 EPA ID Number

**EDELBROCK LLC (Continued)**

**1000818191**

<p>Additional Code 1:          Additional Code 2:          Additional Code 3:          Additional Code 4:          Additional Code 5:</p> <p>Shipment Date:          Creation Date:          Receipt Date:          Manifest ID:          Trans EPA ID:          Trans Name:          Trans 2 EPA ID:          Trans 2 Name:          TSDf EPA ID:          Trans Name:          TSDf Alt EPA ID:          TSDf Alt Name:          CA Waste Code:          RCRA Code:          Disposal Method:</p> <p>Quantity Tons:          Waste Quantity:          Quantity Unit:          Additional Code 1:          Additional Code 2:          Additional Code 3:          Additional Code 4:          Additional Code 5:</p> <p>Shipment Date:          Creation Date:          Receipt Date:          Manifest ID:          Trans EPA ID:          Trans Name:          Trans 2 EPA ID:          Trans 2 Name:          TSDf EPA ID:          Trans Name:          TSDf Alt EPA ID:          TSDf Alt Name:          CA Waste Code:          RCRA Code:          Disposal Method:</p> <p>Quantity Tons:          Waste Quantity:          Quantity Unit:          Additional Code 1:          Additional Code 2:          Additional Code 3:          Additional Code 4:          Additional Code 5:</p>	<p>Not reported          Not reported          Not reported          Not reported          Not reported</p> <p>20151119          2/8/2016 22:17:27          20151125          014563505JJK          CAR000175422          WORLDWIDE RECOVERY SYSTEMS          Not reported          Not reported          CAT080013352          DEMENNO KERDOON          Not reported          Not reported          223 - Unspecified oil-containing waste          D008          H039 - Other Recovery Of Reclamation For Reuse Including Acid          Regeneration, Organics Recovery Ect</p> <p>0.22935          55          G          Not reported          Not reported          Not reported          Not reported          Not reported</p> <p>20151119          5/19/2016 18:30:27          20151125          014563507JJK          CAR000175422          WORLDWIDE RECOVERY SYSTEMS          Not reported          Not reported          AZR000515924          YUMA YES INC          Not reported          Not reported          352 - Other organic solids          Not reported          H141 - Storage, Bulking, And/Or Transfer Off Site--No          Treatment/Reovery (H010-H129) Or (H131-H135)</p> <p>0.2          400          P          Not reported          Not reported          Not reported          Not reported          Not reported</p>
---	---



Map ID  
Direction  
Distance  
Elevation

MAP FINDINGS

Site

Database(s)

EDR ID Number  
EPA ID Number

**EDELBROCK LLC (Continued)**

**1000818191**

Additional Info:

Year: 2003  
Gen EPA ID: CAD983578337  
  
Shipment Date: 20031023  
Creation Date: 8/5/2004 10:08:03  
Receipt Date: 20031023  
Manifest ID: 22802477  
Trans EPA ID: CAL931024038  
Trans Name: PRIME ENVIRONMENTAL SERVICES  
Trans 2 EPA ID: Not reported  
Trans 2 Name: Not reported  
TSDf EPA ID: CAT080013352  
Trans Name: DEMENNO KERDOON  
TSDf Alt EPA ID: CAT080013352  
TSDf Alt Name: Not reported  
CA Waste Code: 223 - Unspecified oil-containing waste  
RCRA Code: D008  
Disposal Method: R01 - Recycler  
Quantity Tons: 5.421  
Waste Quantity: 1300  
Quantity Unit: G  
Additional Code 1: Not reported  
Additional Code 2: Not reported  
Additional Code 3: Not reported  
Additional Code 4: Not reported  
Additional Code 5: Not reported

Shipment Date: 20030512  
Creation Date: 7/20/2004 12:51:42  
Receipt Date: 20030604  
Manifest ID: 22685409  
Trans EPA ID: CAL931024038  
Trans Name: Not reported  
Trans 2 EPA ID: CAR000088732  
Trans 2 Name: Not reported  
TSDf EPA ID: IND000646943  
Trans Name: Not reported  
TSDf Alt EPA ID: Not reported  
TSDf Alt Name: Not reported  
CA Waste Code: 343 - Unspecified organic liquid mixture  
RCRA Code: Not reported  
Disposal Method: D80 - Disposal, Land Fill  
Quantity Tons: 0.102  
Waste Quantity: 30  
Quantity Unit: G  
Additional Code 1: Not reported  
Additional Code 2: Not reported  
Additional Code 3: Not reported  
Additional Code 4: Not reported  
Additional Code 5: Not reported

NPDES:

Name: EDELBROCK LLC  
Address: 2700 CALIFORNIA ST  
City,State,Zip: TORRANCE, CA 90503

Map ID  
Direction  
Distance  
Elevation

MAP FINDINGS

Site

Database(s)

EDR ID Number  
EPA ID Number

**EDELBROCK LLC (Continued)**

**1000818191**

Facility Status:	Active
NPDES Number:	CAS000001
Region:	4
Agency Number:	0
Regulatory Measure ID:	188747
Place ID:	Not reported
Order Number:	97-03-DWQ
WDID:	4 19I001076
Regulatory Measure Type:	Enrollee
Program Type:	Industrial
Adoption Date Of Regulatory Measure:	Not reported
Effective Date Of Regulatory Measure:	03/25/1992
Termination Date Of Regulatory Measure:	Not reported
Expiration Date Of Regulatory Measure:	Not reported
Discharge Address:	2700 California St
Discharge Name:	Edelbrock Corp
Discharge City:	Torrance
Discharge State:	California
Discharge Zip:	90503
Status:	Not reported
Status Date:	Not reported
Operator Name:	Not reported
Operator Address:	Not reported
Operator City:	Not reported
Operator State:	Not reported
Operator Zip:	Not reported
NPDES as of 03/2018:	
NPDES Number:	Not reported
Status:	Not reported
Agency Number:	Not reported
Region:	4
Regulatory Measure ID:	188747
Order Number:	Not reported
Regulatory Measure Type:	Industrial
Place ID:	Not reported
WDID:	4 19I001076
Program Type:	Not reported
Adoption Date Of Regulatory Measure:	Not reported
Effective Date Of Regulatory Measure:	Not reported
Expiration Date Of Regulatory Measure:	Not reported
Termination Date Of Regulatory Measure:	Not reported
Discharge Name:	Not reported
Discharge Address:	Not reported
Discharge City:	Not reported
Discharge State:	Not reported
Discharge Zip:	Not reported
Received Date:	05/09/2008
Processed Date:	03/25/1992
Status:	Active
Status Date:	03/25/1992
Place Size:	6
Place Size Unit:	Acres
Contact:	Wendy Christensen
Contact Title:	Not reported
Contact Phone:	310-781-9303
Contact Phone Ext:	3019
Contact Email:	wchristensen@edelbrock.com

Map ID  
Direction  
Distance  
Elevation

MAP FINDINGS

Site

Database(s)

EDR ID Number  
EPA ID Number

**EDELBROCK LLC (Continued)**

**1000818191**

Operator Name: Edelbrock Corp  
Operator Address: 2700 California St  
Operator City: Torrance  
Operator State: California  
Operator Zip: 90503  
Operator Contact: Wendy Christensen  
Operator Contact Title: Administrative Assistant  
Operator Contact Phone: 310-781-9303  
Operator Contact Phone Ext: 3019  
Operator Contact Email: wchristensen@edelbrock.com  
Operator Type: Private Business  
Developer: Not reported  
Developer Address: Not reported  
Developer City: Not reported  
Developer State: California  
Developer Zip: Not reported  
Developer Contact: Not reported  
Developer Contact Title: Not reported  
Constype Linear Utility Ind: Not reported  
Emergency Phone: 310-781-9303  
Emergency Phone Ext: 3019  
Constype Above Ground Ind: Not reported  
Constype Below Ground Ind: Not reported  
Constype Cable Line Ind: Not reported  
Constype Comm Line Ind: Not reported  
Constype Commercial Ind: Not reported  
Constype Electrical Line Ind: Not reported  
Constype Gas Line Ind: Not reported  
Constype Industrial Ind: Not reported  
Constype Other Description: Not reported  
Constype Other Ind: Not reported  
Constype Recons Ind: Not reported  
Constype Residential Ind: Not reported  
Constype Transport Ind: Not reported  
Constype Utility Description: Not reported  
Constype Utility Ind: Not reported  
Constype Water Sewer Ind: Not reported  
Dir Discharge Uswater Ind: N  
Receiving Water Name: Los Angeles River  
Certifier: Wendy Christensen  
Certifier Title: Administrative Assistant  
Certification Date: 18-SEP-15  
Primary Sic: 3799-Transportation Equipment, NEC  
Secondary Sic: Not reported  
Tertiary Sic: Not reported  
  
NPDES Number: CAS000001  
Status: Active  
Agency Number: 0  
Region: 4  
Regulatory Measure ID: 188747  
Order Number: 97-03-DWQ  
Regulatory Measure Type: Enrollee  
Place ID: Not reported  
WDID: 4 19I001076  
Program Type: Industrial  
Adoption Date Of Regulatory Measure: Not reported

Map ID  
Direction  
Distance  
Elevation

MAP FINDINGS

Site

Database(s)

EDR ID Number  
EPA ID Number

**EDELBROCK LLC (Continued)**

**1000818191**

Effective Date Of Regulatory Measure: 03/25/1992  
Expiration Date Of Regulatory Measure: Not reported  
Termination Date Of Regulatory Measure: Not reported  
Discharge Name: Edelbrock Corp  
Discharge Address: 2700 California St  
Discharge City: Torrance  
Discharge State: California  
Discharge Zip: 90503  
Received Date: Not reported  
Processed Date: Not reported  
Status: Not reported  
Status Date: Not reported  
Place Size: Not reported  
Place Size Unit: Not reported  
Contact: Not reported  
Contact Title: Not reported  
Contact Phone: Not reported  
Contact Phone Ext: Not reported  
Contact Email: Not reported  
Operator Name: Not reported  
Operator Address: Not reported  
Operator City: Not reported  
Operator State: Not reported  
Operator Zip: Not reported  
Operator Contact: Not reported  
Operator Contact Title: Not reported  
Operator Contact Phone: Not reported  
Operator Contact Phone Ext: Not reported  
Operator Contact Email: Not reported  
Operator Type: Not reported  
Developer: Not reported  
Developer Address: Not reported  
Developer City: Not reported  
Developer State: Not reported  
Developer Zip: Not reported  
Developer Contact: Not reported  
Developer Contact Title: Not reported  
Constype Linear Utility Ind: Not reported  
Emergency Phone: Not reported  
Emergency Phone Ext: Not reported  
Constype Above Ground Ind: Not reported  
Constype Below Ground Ind: Not reported  
Constype Cable Line Ind: Not reported  
Constype Comm Line Ind: Not reported  
Constype Commercial Ind: Not reported  
Constype Electrical Line Ind: Not reported  
Constype Gas Line Ind: Not reported  
Constype Industrial Ind: Not reported  
Constype Other Description: Not reported  
Constype Other Ind: Not reported  
Constype Recons Ind: Not reported  
Constype Residential Ind: Not reported  
Constype Transport Ind: Not reported  
Constype Utility Description: Not reported  
Constype Utility Ind: Not reported  
Constype Water Sewer Ind: Not reported  
Dir Discharge Uswater Ind: Not reported

Map ID  
Direction  
Distance  
Elevation

MAP FINDINGS

Site

Database(s)

EDR ID Number  
EPA ID Number

**EDELBROCK LLC (Continued)**

**1000818191**

Receiving Water Name:	Not reported
Certifier:	Not reported
Certifier Title:	Not reported
Certification Date:	Not reported
Primary Sic:	Not reported
Secondary Sic:	Not reported
Tertiary Sic:	Not reported
Name:	EDELBROCK LLC
Address:	2700 CALIFORNIA ST
City,State,Zip:	TORRANCE, CA 90503
Facility Status:	Not reported
NPDES Number:	Not reported
Region:	Not reported
Agency Number:	Not reported
Regulatory Measure ID:	Not reported
Place ID:	Not reported
Order Number:	Not reported
WDID:	4 19I001076
Regulatory Measure Type:	Industrial
Program Type:	Not reported
Adoption Date Of Regulatory Measure:	Not reported
Effective Date Of Regulatory Measure:	Not reported
Termination Date Of Regulatory Measure:	Not reported
Expiration Date Of Regulatory Measure:	Not reported
Discharge Address:	Not reported
Discharge Name:	Not reported
Discharge City:	Not reported
Discharge State:	Not reported
Discharge Zip:	Not reported
Status:	Active
Status Date:	03/25/1992
Operator Name:	Edelbrock Corp
Operator Address:	2700 California St
Operator City:	Torrance
Operator State:	California
Operator Zip:	90503
NPDES as of 03/2018:	
NPDES Number:	Not reported
Status:	Not reported
Agency Number:	Not reported
Region:	4
Regulatory Measure ID:	188747
Order Number:	Not reported
Regulatory Measure Type:	Industrial
Place ID:	Not reported
WDID:	4 19I001076
Program Type:	Not reported
Adoption Date Of Regulatory Measure:	Not reported
Effective Date Of Regulatory Measure:	Not reported
Expiration Date Of Regulatory Measure:	Not reported
Termination Date Of Regulatory Measure:	Not reported
Discharge Name:	Not reported
Discharge Address:	Not reported
Discharge City:	Not reported
Discharge State:	Not reported

Map ID  
Direction  
Distance  
Elevation

MAP FINDINGS

Site

Database(s)

EDR ID Number  
EPA ID Number

**EDELBROCK LLC (Continued)**

**1000818191**

Discharge Zip:	Not reported
Received Date:	05/09/2008
Processed Date:	03/25/1992
Status:	Active
Status Date:	03/25/1992
Place Size:	6
Place Size Unit:	Acres
Contact:	Wendy Christensen
Contact Title:	Not reported
Contact Phone:	310-781-9303
Contact Phone Ext:	3019
Contact Email:	wchristensen@edelbrock.com
Operator Name:	Edelbrock Corp
Operator Address:	2700 California St
Operator City:	Torrance
Operator State:	California
Operator Zip:	90503
Operator Contact:	Wendy Christensen
Operator Contact Title:	Administrative Assistant
Operator Contact Phone:	310-781-9303
Operator Contact Phone Ext:	3019
Operator Contact Email:	wchristensen@edelbrock.com
Operator Type:	Private Business
Developer:	Not reported
Developer Address:	Not reported
Developer City:	Not reported
Developer State:	California
Developer Zip:	Not reported
Developer Contact:	Not reported
Developer Contact Title:	Not reported
Constype Linear Utility Ind:	Not reported
Emergency Phone:	310-781-9303
Emergency Phone Ext:	3019
Constype Above Ground Ind:	Not reported
Constype Below Ground Ind:	Not reported
Constype Cable Line Ind:	Not reported
Constype Comm Line Ind:	Not reported
Constype Commercial Ind:	Not reported
Constype Electrical Line Ind:	Not reported
Constype Gas Line Ind:	Not reported
Constype Industrial Ind:	Not reported
Constype Other Description:	Not reported
Constype Other Ind:	Not reported
Constype Recons Ind:	Not reported
Constype Residential Ind:	Not reported
Constype Transport Ind:	Not reported
Constype Utility Description:	Not reported
Constype Utility Ind:	Not reported
Constype Water Sewer Ind:	Not reported
Dir Discharge Uswater Ind:	N
Receiving Water Name:	Los Angeles River
Certifier:	Wendy Christensen
Certifier Title:	Administrative Assistant
Certification Date:	18-SEP-15
Primary Sic:	3799-Transportation Equipment, NEC
Secondary Sic:	Not reported
Tertiary Sic:	Not reported

Map ID  
Direction  
Distance  
Elevation

MAP FINDINGS

Site

Database(s)

EDR ID Number  
EPA ID Number

**EDELBROCK LLC (Continued)**

**1000818191**

NPDES Number: CAS000001  
Status: Active  
Agency Number: 0  
Region: 4  
Regulatory Measure ID: 188747  
Order Number: 97-03-DWQ  
Regulatory Measure Type: Enrollee  
Place ID: Not reported  
WDID: 4 19I001076  
Program Type: Industrial  
Adoption Date Of Regulatory Measure: Not reported  
Effective Date Of Regulatory Measure: 03/25/1992  
Expiration Date Of Regulatory Measure: Not reported  
Termination Date Of Regulatory Measure: Not reported  
Discharge Name: Edelbrock Corp  
Discharge Address: 2700 California St  
Discharge City: Torrance  
Discharge State: California  
Discharge Zip: 90503  
Received Date: Not reported  
Processed Date: Not reported  
Status: Not reported  
Status Date: Not reported  
Place Size: Not reported  
Place Size Unit: Not reported  
Contact: Not reported  
Contact Title: Not reported  
Contact Phone: Not reported  
Contact Phone Ext: Not reported  
Contact Email: Not reported  
Operator Name: Not reported  
Operator Address: Not reported  
Operator City: Not reported  
Operator State: Not reported  
Operator Zip: Not reported  
Operator Contact: Not reported  
Operator Contact Title: Not reported  
Operator Contact Phone: Not reported  
Operator Contact Phone Ext: Not reported  
Operator Contact Email: Not reported  
Operator Type: Not reported  
Developer: Not reported  
Developer Address: Not reported  
Developer City: Not reported  
Developer State: Not reported  
Developer Zip: Not reported  
Developer Contact: Not reported  
Developer Contact Title: Not reported  
Constype Linear Utility Ind: Not reported  
Emergency Phone: Not reported  
Emergency Phone Ext: Not reported  
Constype Above Ground Ind: Not reported  
Constype Below Ground Ind: Not reported  
Constype Cable Line Ind: Not reported  
Constype Comm Line Ind: Not reported  
Constype Commercial Ind: Not reported  
Constype Electrical Line Ind: Not reported

Map ID  
Direction  
Distance  
Elevation

MAP FINDINGS

Site

Database(s)

EDR ID Number  
EPA ID Number

**EDELBROCK LLC (Continued)**

**1000818191**

Constype Gas Line Ind:	Not reported
Constype Industrial Ind:	Not reported
Constype Other Description:	Not reported
Constype Other Ind:	Not reported
Constype Recons Ind:	Not reported
Constype Residential Ind:	Not reported
Constype Transport Ind:	Not reported
Constype Utility Description:	Not reported
Constype Utility Ind:	Not reported
Constype Water Sewer Ind:	Not reported
Dir Discharge Uswater Ind:	Not reported
Receiving Water Name:	Not reported
Certifier:	Not reported
Certifier Title:	Not reported
Certification Date:	Not reported
Primary Sic:	Not reported
Secondary Sic:	Not reported
Tertiary Sic:	Not reported

**WDS:**

Name:	EDELBROCK CORP
Address:	2700 California St
City:	TORRANCE
Facility ID:	4 19I001076
Facility Type:	Industrial - Facility that treats and/or disposes of liquid or semisolid wastes from any servicing, producing, manufacturing or processing operation of whatever nature, including mining, gravel washing, geothermal operations, air conditioning, ship building and repairing, oil production, storage and disposal operations, water pumping.
Facility Status:	Active - Any facility with a continuous or seasonal discharge that is under Waste Discharge Requirements.
NPDES Number:	CAS000001 The 1st 2 characters designate the state. The remaining 7 are assigned by the Regional Board
Subregion:	4
Facility Telephone:	3107812222
Facility Contact:	WAYNE MURRAY
Agency Name:	EDELBROCK CORP
Agency Address:	2700 California St
Agency City,St,Zip:	Torrance 905033900
Agency Contact:	WAYNE MURRAY
Agency Telephone:	3107812222
Agency Type:	Private
SIC Code:	0
SIC Code 2:	Not reported
Primary Waste Type:	Not reported
Primary Waste:	Not reported
Waste Type2:	Not reported
Waste2:	Not reported
Primary Waste Type:	Not reported
Secondary Waste:	Not reported
Secondary Waste Type:	Not reported
Design Flow:	0
Baseline Flow:	0
Reclamation:	Not reported
POTW:	Not reported



Map ID  
Direction  
Distance  
Elevation

MAP FINDINGS

Site

Database(s)

EDR ID Number  
EPA ID Number

**EDELBROCK LLC (Continued)**

**1000818191**

Treat To Water: Minor Threat to Water Quality. A violation of a regional board order should cause a relatively minor impairment of beneficial uses compared to a major or minor threat. Not: All nurds without a TTWQ will be considered a minor threat to water quality unless coded at a higher Level. A Zero (0) may be used to code those NURDS that are found to represent no threat to water quality.

Complexity: Category C - Facilities having no waste treatment systems, such as cooling water dischargers or those who must comply through best management practices, facilities with passive waste treatment and disposal systems, such as septic systems with subsurface disposal, or dischargers having waste storage systems with land disposal such as dairy waste ponds.

**CIWQS:**

Name: EDELBROCK LLC  
Address: 2700 CALIFORNIA ST  
City,State,Zip: TORRANCE, CA 90503  
Agency: Edelbrock Corp  
Agency Address: 2700 California St, Torrance, CA 90503  
Place/Project Type: Industrial - Motor Vehicle Parts and Accessories  
SIC/NAICS: 3714  
Region: 4  
Program: INDSTW  
Regulatory Measure Status: Active  
Regulatory Measure Type: Storm water industrial  
Order Number: 2014-0057-DWQ  
WDID: 4 19I001076  
NPDES Number: CAS000001  
Adoption Date: Not reported  
Effective Date: 03/25/1992  
Termination Date: Not reported  
Expiration/Review Date: Not reported  
Design Flow: Not reported  
Major/Minor: Not reported  
Complexity: Not reported  
TTWQ: Not reported  
Enforcement Actions within 5 years: 0  
Violations within 5 years: 0  
Latitude: 33.84184  
Longitude: -118.3324

**CERS:**

Name: EDELBROCK LLC  
Address: 2700 CALIFORNIA ST  
City,State,Zip: TORRANCE, CA 90503  
Site ID: 392036  
CERS ID: 10128946  
CERS Description: Chemical Storage Facilities

**Violations:**

Site ID: 392036  
Site Name: Edelbrock LLC  
Violation Date: 07-21-2016  
Citation: 22 CCR 31 67100.9 - California Code of Regulations, Title 22, Chapter 31, Section(s) 67100.9  
Violation Description: Failure of a large quantity generator to prepare a summary progress report every four years, using DTSCG s Form # 1262 (3/99) titled

Map ID  
Direction  
Distance  
Elevation

MAP FINDINGS

Site

Database(s)

EDR ID Number  
EPA ID Number

**EDELBROCK LLC (Continued)**

**1000818191**

Violation Notes: "Summary Progress Report".  
Returned to compliance on 02/02/2017. OBSERVATION: The facility generated more than 1,000 kilograms of hazardous waste in reporting year 2014, but a summary progress report for 2015 was not available for review at the time of inspection. Generators shall complete the DTSC Form #1262 titled "Summary Progress Report" on or before September 1, 1999, and every four years thereafter, and have it available for inspection. CORRECTIVE ACTION: Immediately prepare this report and make it available for review.

Violation Division: Los Angeles County Fire Department  
Violation Program: HWLQG  
Violation Source: CERS

Site ID: 392036  
Site Name: Edelbrock LLC  
Violation Date: 07-10-2019  
Citation: 22 CCR 15 66265.31 - California Code of Regulations, Title 22, Chapter 15, Section(s) 66265.31

Violation Description: Failure to maintain and operate the facility to minimize the possibility of a fire, explosion, or any unplanned sudden or non-sudden release of hazardous waste or hazardous waste constituents to air, soil, or surface water which could threaten human health or the environment.

Violation Notes: OBSERVATION: Fluid accumulation was observed the secondary containments of the following containers: -Syntel 9289E Coolant- 1 x ~350 gal. IBC located in Building D -Used Oil- 2 x 55 gal. drums located in Toy Barn Exterior Hazardous Waste Accumulation Area  
CORRECTIVE ACTION: Submit photos/documentation to the CUPA demonstrating the spill has been properly removed and managed.

Violation Division: Los Angeles County Fire Department  
Violation Program: HWLQG  
Violation Source: CERS

Site ID: 392036  
Site Name: Edelbrock LLC  
Violation Date: 07-10-2019  
Citation: 22 CCR 15 66265.35 - California Code of Regulations, Title 22, Chapter 15, Section(s) 66265.35

Violation Description: Failure to maintain aisle space to allow the unobstructed movement of personnel, fire protection equipment, spill control equipment, and decontamination equipment to any area of facility operation in an emergency, unless aisle space is not needed for any of these purposes.

Violation Notes: OBSERVATION: The Hazardous Waste Storage Areas located in the rear exterior yard (drums & IBC's) and next to the Toy Barn did not have adequate aisle space allowing for unobstructed movement. CORRECTIVE ACTION: Submit photos to the CUPA demonstrating that adequate aisle space has been provided.

Violation Division: Los Angeles County Fire Department  
Violation Program: HWLQG  
Violation Source: CERS

Site ID: 392036  
Site Name: Edelbrock LLC  
Violation Date: 07-21-2016  
Citation: 22 CCR 31 67100.8 - California Code of Regulations, Title 22, Chapter 31, Section(s) 67100.8

Violation Description: Failure of a generator to conduct, when required, a source reduction

Map ID  
Direction  
Distance  
Elevation

MAP FINDINGS

Site

Database(s)

EDR ID Number  
EPA ID Number

**EDELBROCK LLC (Continued)**

**1000818191**

Violation Notes: evaluation review and plan every four years, and/or failure of the review and plan to contain all required information.  
Returned to compliance on 06/27/2017. OBSERVATION: The facility generated more than 1,000 kilograms of hazardous waste in reporting year 2014, but a hazardous waste management performance report for 2015 was not available for review at the time of inspection. On or before September 1, 1991, and every four years thereafter, each generator shall prepare a hazardous waste management performance report pursuant to section 67100.8 and have it available for inspection. CORRECTIVE ACTION: Immediately prepare this report and make it available for review.

Violation Division: Los Angeles County Fire Department  
Violation Program: HWLQG  
Violation Source: CERS

Site ID: 392036  
Site Name: Edelbrock LLC  
Violation Date: 07-10-2019  
Citation: 22 CCR 15 66265.33 - California Code of Regulations, Title 22, Chapter 15, Section(s) 66265.33

Violation Description: Failure of the facility to test and maintain as necessary all facility communications or alarm systems, fire protection equipment, spill control equipment, and decontamination equipment to assure its proper operation in time of emergency.

Violation Notes: OBSERVATION: Decontamination equipment/emergency eyewash was not located in close proximity to the Hazardous Waste Storage Area.  
CORRECTIVE ACTION: Submit photos/documentation to the CUPA demonstrating that decontamination equipment/emergency eyewash has been placed in the Hazardous Waste Storage Area.

Violation Division: Los Angeles County Fire Department  
Violation Program: HWLQG  
Violation Source: CERS

Site ID: 392036  
Site Name: Edelbrock LLC  
Violation Date: 07-10-2019  
Citation: 22 CCR 12 66262.34(f) - California Code of Regulations, Title 22, Chapter 12, Section(s) 66262.34(f)

Violation Description: Failure to properly label hazardous waste accumulation containers with the following requirements: "Hazardous Waste", name and address of the generator, physical and chemical characteristics of the Hazardous Waste, and starting accumulation date.

Violation Notes: OBSERVATION: The following containers were missing completed Hazardous Waste labels: Waste Metal Dust- 10 x 55 gal. drums stored outside next to dust collector (missing Hazardous Properties) Oily Waste Water with Lead- 1 x 55 gal. drum located in Building D (missing Hazardous Properties) Water w/ Lead Sludge- 1 x 55 gal. drum located in 90 Day Hazardous Waste Storage Area (missing Hazardous Properties) Oily Rags- 1 x 55 gal. drum labeled " Waste Aerosols" located in Toy Barn  
CORRECTIVE ACTION: Submit photos to the CUPA demonstrating that the container listed above has been properly labeled.

Violation Division: Los Angeles County Fire Department  
Violation Program: HWLQG  
Violation Source: CERS

Site ID: 392036  
Site Name: Edelbrock LLC

Map ID  
Direction  
Distance  
Elevation

MAP FINDINGS

Site

Database(s)

EDR ID Number  
EPA ID Number

**EDELBROCK LLC (Continued)**

**1000818191**

Violation Date: 07-10-2019  
Citation: 22 CCR 15 66265.16 - California Code of Regulations, Title 22, Chapter 15, Section(s) 66265.16  
Violation Description: Failure to provide employees with hazardous waste training program of class room instructions or on-the-job training within the first six months after the date of their employment or assignment to a facility, or to a new position at a facility and annually thereafter. Training records on current personnel shall be kept until closure of the facility and for former employees the record shall be kept for at least three years from the date the employee last worked at the facility. The records shall include the following: the job title for each position at the facility related to hazardous waste management, and the name of the employee filling each job; a written job description for each position, duties of facility personnel assigned to each position, and a written description of the type and amount of both introductory and continuing training that will be given to each person filling a position.  
Violation Notes: OBSERVATION: Documented training of personnel was not available at the time of inspection. Current training records for all machine operators were not observed. Machine operator demonstrated procedure for transferring Waste Coolant with Lead & Metal shavings captured from CNC machine HAAS #3 by pouring liquid into 55- gallon drum without adequate Personal Protective Equipment. CORRECTIVE ACTION: Locate training documentation or conduct training with applicable personnel and document it. Submit a copy of the training documentation to the CUPA.  
Violation Division: Los Angeles County Fire Department  
Violation Program: HWLQG  
Violation Source: CERS  
Site ID: 392036  
Site Name: Edelbrock LLC  
Violation Date: 07-21-2016  
Citation: HSC 6.5 25244.21 - California Health and Safety Code, Chapter 6.5, Section(s) 25244.21  
Violation Description: Failure to adequately complete, and maintain for review, all requirements of the source reduction evaluation review and plan (SB-14).  
Violation Notes: OBSERVATION: The facility generated more than 1,000 kilograms of hazardous waste in reporting year 2014, but a source reduction evaluation review and plan for 2015 was not available for review at the time of inspection. On or before September 1, 1991, and every four years thereafter, each generator shall conduct a source reduction evaluation review and plan pursuant to section 67100.5 and have it available for inspection. CORRECTIVE ACTION: Immediately prepare this report and make it available for review.  
Violation Division: Los Angeles County Fire Department  
Violation Program: HWLQG  
Violation Source: CERS  
Site ID: 392036  
Site Name: Edelbrock LLC  
Violation Date: 07-21-2016  
Citation: 22 CCR 15 66262.41 - California Code of Regulations, Title 22, Chapter 15, Section(s) 66262.41  
Violation Description: Failure of a large quantity RCRA generator to prepare the Biennial report (Form 8700), and submit to DTSC by March 1st on even numbered

Map ID  
Direction  
Distance  
Elevation

MAP FINDINGS

Site

Database(s)

EDR ID Number  
EPA ID Number

**EDELBROCK LLC (Continued)**

**1000818191**

Violation Notes: years ; and maintain it onsite for three years. Returned to compliance on 10/21/2017. OBSERVATION: The facility generates more than 1,000 kilograms of hazardous waste per month, but a Biennial Report for 2015 was not available for review at the time of inspection. A copy of the Biennial report shall be kept for three years. CORRECTIVE ACTION: Immediately complete the Biennial Report for 2015, submit it to DTSC, and maintain it for three years.

Violation Division: Los Angeles County Fire Department  
Violation Program: HWLQG  
Violation Source: CERS

Site ID: 392036  
Site Name: Edelbrock LLC  
Violation Date: 07-21-2016  
Citation: 22 CCR 15 66265.16 - California Code of Regulations, Title 22, Chapter 15, Section(s) 66265.16

Violation Description: Failure to provide employees with hazardous waste training within the first six months after the date of their employment or assignment to a facility, or to a new position at a facility and annually thereafter. Training records on current personnel shall be kept until closure of the facility and for former employees the record shall be kept for at least three years from the date the employee last worked at the facility.

Violation Notes: Returned to compliance on 07/12/2017. OBSERVATION: The facility generates more than 1,000 kilograms of hazardous waste per month, but training documentation meeting the requirements of 22CCR 66265.16(d)(1)-(3) was not available for review at the time of inspection. Personnel who handle hazardous waste shall be trained within six months of assignment and take part in an annual review of the initial training received. At a minimum, the training program shall be designed to ensure that facility personnel are able to respond effectively to emergencies by familiarizing them with emergency procedures, emergency equipment, and emergency systems, including where applicable: 1) procedures for using, inspecting, repairing, and replacing facility emergency and monitoring equipment; 2) key parameters for automatic waste feed cut-off systems; 3) communications or alarm systems; 4) response to fires or explosions; 5) response to ground-water contamination incidents; and 6) shutdown of operations. The owner or operator [Truncated]

Violation Division: Los Angeles County Fire Department  
Violation Program: HWLQG  
Violation Source: CERS

Site ID: 392036  
Site Name: Edelbrock LLC  
Violation Date: 07-10-2019  
Citation: 22 CCR 15 66265.173 - California Code of Regulations, Title 22, Chapter 15, Section(s) 66265.173

Violation Description: Failure to meet the following container management requirements: (a) A container holding hazardous waste must always be closed during storage, except when it is necessary to add or remove waste. (b) A container holding hazardous waste must not be opened, handled, or stored in a manner which may rupture the container or cause it to leak.

Violation Notes: OBSERVATION: The following containers were observed open with funnels:  
-Oily Waste Water with Lead- 1 x 55 gal. drum located in Building D  
-Oily Water G 1 x 300 gal. IBC located in Exterior Scrap Metal Storage

Map ID  
Direction  
Distance  
Elevation

MAP FINDINGS

Site

Database(s)

EDR ID Number  
EPA ID Number

**EDELBROCK LLC (Continued)**

**1000818191**

Area -Waste Coolant- 1 x 55 gal. drum Universal Waste: -Observed Fluorescent light tubes (6+) stored in open box less than half the height of the light tubes- located at the rear 90 Day Hazardous Waste Area. Fluorescent light tubes must be stored in way as to prevent releases to the environment by containing them in containers that are structurally sound and adequate to prevent breakage. The containers must be kept closed and cannot show any damage or leakages. CORRECTIVE ACTION: Submit photos to the CUPA demonstrating that the container listed above has been properly closed.

Violation Division: Los Angeles County Fire Department  
Violation Program: HWLQG  
Violation Source: CERS

Site ID: 392036  
Site Name: Edelbrock LLC  
Violation Date: 07-10-2019  
Citation: 22 CCR 15 66265.171 - California Code of Regulations, Title 22, Chapter 15, Section(s) 66265.171

Violation Description: Failure to accumulate hazardous waste in a container that is in good condition.

Violation Notes: OBSERVATION: Building D- CNC Machines HAAS #3 - Container used to capture metal shavings with waste oil was inadequate for purpose. The crate-like container (~+ full of waste oil & metal shavings) was deteriorated with rips. CORRECTIVE ACTION: Submit photos to the CUPA demonstrating the waste listed above is captured into an appropriate container that is in good condition.

Violation Division: Los Angeles County Fire Department  
Violation Program: HWLQG  
Violation Source: CERS

Evaluation:  
Eval General Type: Other/Unknown  
Eval Date: 06-21-2017  
Violations Found: No  
Eval Type: Other, not routine, done by local agency  
Eval Notes: Not reported  
Eval Division: Los Angeles County Fire Department  
Eval Program: HW  
Eval Source: CERS

Eval General Type: Other/Unknown  
Eval Date: 01-30-2018  
Violations Found: No  
Eval Type: Other, not routine, done by local agency  
Eval Notes: Not reported  
Eval Division: Los Angeles County Fire Department  
Eval Program: HWLQG  
Eval Source: CERS

Eval General Type: Other/Unknown  
Eval Date: 04-19-2017  
Violations Found: No  
Eval Type: Other, not routine, done by local agency  
Eval Notes: Not reported  
Eval Division: Los Angeles County Fire Department  
Eval Program: HWLQG  
Eval Source: CERS

Map ID  
Direction  
Distance  
Elevation

MAP FINDINGS

Site

Database(s)

EDR ID Number  
EPA ID Number

**EDELBROCK LLC (Continued)**

**1000818191**

Eval General Type:	Other/Unknown
Eval Date:	06-07-2017
Violations Found:	No
Eval Type:	Other, not routine, done by local agency
Eval Notes:	Not reported
Eval Division:	Los Angeles County Fire Department
Eval Program:	HWLQG
Eval Source:	CERS
Eval General Type:	Other/Unknown
Eval Date:	07-14-2017
Violations Found:	No
Eval Type:	Other, not routine, done by local agency
Eval Notes:	Not reported
Eval Division:	Los Angeles County Fire Department
Eval Program:	HWLQG
Eval Source:	CERS
Eval General Type:	Other/Unknown
Eval Date:	07-18-2017
Violations Found:	No
Eval Type:	Other, not routine, done by local agency
Eval Notes:	Not reported
Eval Division:	Los Angeles County Fire Department
Eval Program:	HWLQG
Eval Source:	CERS
Eval General Type:	Compliance Evaluation Inspection
Eval Date:	07-20-2011
Violations Found:	No
Eval Type:	Routine done by local agency
Eval Notes:	Update info in CERS. Info in existing database is current.
Eval Division:	Torrance Fire Department
Eval Program:	HMRRP
Eval Source:	CERS
Eval General Type:	Compliance Evaluation Inspection
Eval Date:	02-25-2002
Violations Found:	No
Eval Type:	Industrial Storm Water Compliance Evaluation
Eval Notes:	Edelbrock is in group testing. They tested for 2000/2001 stromwater year.
Eval Division:	Water Boards
Eval Program:	INDSTW
Eval Source:	SMARTS
Eval General Type:	Compliance Evaluation Inspection
Eval Date:	07-10-2019
Violations Found:	Yes
Eval Type:	Routine done by local agency
Eval Notes:	Mario Iannantuono, Chief Operating Officer Report signed on 7/12/19
Eval Division:	Los Angeles County Fire Department
Eval Program:	HWLQG
Eval Source:	CERS
Eval General Type:	Compliance Evaluation Inspection
Eval Date:	08-29-2018

Map ID  
Direction  
Distance  
Elevation

MAP FINDINGS

Site

Database(s)

EDR ID Number  
EPA ID Number

**EDELBROCK LLC (Continued)**

**1000818191**

Violations Found:	No
Eval Type:	Routine done by local agency
Eval Notes:	Authorized by Scott Hermann
Eval Division:	Torrance Fire Department
Eval Program:	HMRRP
Eval Source:	CERS
Eval General Type:	Compliance Evaluation Inspection
Eval Date:	09-15-2016
Violations Found:	No
Eval Type:	Routine done by local agency
Eval Notes:	Resubmit to CERS
Eval Division:	Torrance Fire Department
Eval Program:	HMRRP
Eval Source:	CERS
Eval General Type:	Other/Unknown
Eval Date:	02-02-2017
Violations Found:	No
Eval Type:	Other, not routine, done by local agency
Eval Notes:	Not reported
Eval Division:	Los Angeles County Fire Department
Eval Program:	HW
Eval Source:	CERS
Eval General Type:	Other/Unknown
Eval Date:	06-22-2017
Violations Found:	No
Eval Type:	Other, not routine, done by local agency
Eval Notes:	Not reported
Eval Division:	Los Angeles County Fire Department
Eval Program:	HW
Eval Source:	CERS
Eval General Type:	Other/Unknown
Eval Date:	06-27-2017
Violations Found:	No
Eval Type:	Other, not routine, done by local agency
Eval Notes:	Not reported
Eval Division:	Los Angeles County Fire Department
Eval Program:	HWLQG
Eval Source:	CERS
Eval General Type:	Other/Unknown
Eval Date:	07-26-2017
Violations Found:	No
Eval Type:	Other, not routine, done by local agency
Eval Notes:	Not reported
Eval Division:	Los Angeles County Fire Department
Eval Program:	HWLQG
Eval Source:	CERS
Eval General Type:	Compliance Evaluation Inspection
Eval Date:	08-06-2019
Violations Found:	No
Eval Type:	Routine done by local agency
Eval Notes:	Approved by Wendy Christensen



Map ID  
Direction  
Distance  
Elevation

MAP FINDINGS

Site

Database(s)

EDR ID Number  
EPA ID Number

**EDELBROCK LLC (Continued)**

**1000818191**

Eval Division: Torrance Fire Department  
Eval Program: HMRRP  
Eval Source: CERS

Eval General Type: Compliance Evaluation Inspection  
Eval Date: 08-17-2017  
Violations Found: No  
Eval Type: Routine done by local agency  
Eval Notes: Authorized by Scott Herrmann  
Eval Division: Torrance Fire Department  
Eval Program: HMRRP  
Eval Source: CERS

Eval General Type: Compliance Evaluation Inspection  
Eval Date: 07-21-2016  
Violations Found: Yes  
Eval Type: Routine done by local agency  
Eval Notes: Scott Herrmann, Chief Manufacturing Engineer  
Eval Division: Los Angeles County Fire Department  
Eval Program: HWLQG  
Eval Source: CERS

Eval General Type: Compliance Evaluation Inspection  
Eval Date: 07-22-2014  
Violations Found: No  
Eval Type: Routine done by local agency  
Eval Notes: Not reported  
Eval Division: Torrance Fire Department  
Eval Program: HMRRP  
Eval Source: CERS

Eval General Type: Compliance Evaluation Inspection  
Eval Date: 08-14-2013  
Violations Found: No  
Eval Type: Routine done by local agency  
Eval Notes: Update info in CERS.  
Eval Division: Torrance Fire Department  
Eval Program: HMRRP  
Eval Source: CERS

Coordinates:  
Site ID: 392036  
Facility Name: Edelbrock LLC  
Env Int Type Code: SMSWIND  
Program ID: 222224  
Coord Name: Not reported  
Ref Point Type Desc: Unknown  
Latitude: 33.841840  
Longitude: -118.332400

Affiliation:  
Affiliation Type Desc: Environmental Contact  
Entity Name: Scott Herrmann  
Entity Title: Not reported  
Affiliation Address: 2700 California Street  
Affiliation City: Torrance

Map ID  
Direction  
Distance  
Elevation

MAP FINDINGS

Site

Database(s)

EDR ID Number  
EPA ID Number

**EDELBROCK LLC (Continued)**

**1000818191**

Affiliation State: CA  
Affiliation Country: Not reported  
Affiliation Zip: 90503  
Affiliation Phone: Not reported

Affiliation Type Desc: Operator  
Entity Name: Scott Herrmann  
Entity Title: Not reported  
Affiliation Address: Not reported  
Affiliation City: Not reported  
Affiliation State: Not reported  
Affiliation Country: Not reported  
Affiliation Zip: Not reported  
Affiliation Phone: (310) 466-3578

Affiliation Type Desc: Parent Corporation  
Entity Name: Edelbrock LLC  
Entity Title: Not reported  
Affiliation Address: Not reported  
Affiliation City: Not reported  
Affiliation State: Not reported  
Affiliation Country: Not reported  
Affiliation Zip: Not reported  
Affiliation Phone: Not reported

Affiliation Type Desc: Document Preparer  
Entity Name: Kyle Nelson  
Entity Title: Not reported  
Affiliation Address: Not reported  
Affiliation City: Not reported  
Affiliation State: Not reported  
Affiliation Country: Not reported  
Affiliation Zip: Not reported  
Affiliation Phone: Not reported

Affiliation Type Desc: Identification Signer  
Entity Name: KYLE NELSON  
Entity Title: EHS MANAGER  
Affiliation Address: Not reported  
Affiliation City: Not reported  
Affiliation State: Not reported  
Affiliation Country: Not reported  
Affiliation Zip: Not reported  
Affiliation Phone: Not reported

Affiliation Type Desc: Legal Owner  
Entity Name: Edelbrock LLC  
Entity Title: Not reported  
Affiliation Address: 2700 CALIFORNIA ST  
Affiliation City: TORRANCE  
Affiliation State: CA  
Affiliation Country: United States  
Affiliation Zip: 90503  
Affiliation Phone: (310) 781-2222

Affiliation Type Desc: Property Owner  
Entity Name: Edelbrock LLC

Map ID  
Direction  
Distance  
Elevation

MAP FINDINGS

Site

Database(s)

EDR ID Number  
EPA ID Number

**EDELBROCK LLC (Continued)**

**1000818191**

Entity Title: Not reported  
Affiliation Address: 2700 California Street  
Affiliation City: Torrance  
Affiliation State: CA  
Affiliation Country: United States  
Affiliation Zip: 90503  
Affiliation Phone: (310) 781-2222

Affiliation Type Desc: CUPA District  
Entity Name: Los Angeles County Fire  
Entity Title: Not reported  
Affiliation Address: 5825 Rickenbacker Road  
Affiliation City: Commerce  
Affiliation State: CA  
Affiliation Country: Not reported  
Affiliation Zip: 90040-3027  
Affiliation Phone: (323) 890-4045

Affiliation Type Desc: Facility Mailing Address  
Entity Name: Mailing Address  
Entity Title: Not reported  
Affiliation Address: 2700 CALIFORNIA ST  
Affiliation City: TORRANCE  
Affiliation State: CA  
Affiliation Country: Not reported  
Affiliation Zip: 90503  
Affiliation Phone: Not reported

Affiliation Type Desc: Owner/Operator  
Entity Name: Edelbrock Corp  
Entity Title: Operator  
Affiliation Address: 2700 California St  
Affiliation City: Torrance  
Affiliation State: CA  
Affiliation Country: Not reported  
Affiliation Zip: 90503  
Affiliation Phone: Not reported

Name: EDELBROCK LLC  
Address: 2700 CALIFORNIA ST  
City,State,Zip: TORRANCE, CA 90503  
Site ID: 392036  
CERS ID: 222224  
CERS Description: Industrial Facility Storm Water

Violations:  
Site ID: 392036  
Site Name: Edelbrock LLC  
Violation Date: 07-21-2016  
Citation: 22 CCR 31 67100.9 - California Code of Regulations, Title 22, Chapter 31, Section(s) 67100.9  
Violation Description: Failure of a large quantity generator to prepare a summary progress report every four years, using DTSCG s Form # 1262 (3/99) titled "Summary Progress Report".  
Violation Notes: Returned to compliance on 02/02/2017. OBSERVATION: The facility generated more than 1,000 kilograms of hazardous waste in reporting year 2014, but a summary progress report for 2015 was not available

Map ID  
Direction  
Distance  
Elevation

MAP FINDINGS

Site

Database(s)

EDR ID Number  
EPA ID Number

**EDELBROCK LLC (Continued)**

**1000818191**

for review at the time of inspection. Generators shall complete the DTSC Form #1262 titled "Summary Progress Report" on or before September 1, 1999, and every four years thereafter, and have it available for inspection. CORRECTIVE ACTION: Immediately prepare this report and make it available for review.

Violation Division: Los Angeles County Fire Department  
Violation Program: HWLQG  
Violation Source: CERS

Site ID: 392036  
Site Name: Edelbrock LLC  
Violation Date: 07-10-2019  
Citation: 22 CCR 15 66265.31 - California Code of Regulations, Title 22, Chapter 15, Section(s) 66265.31

Violation Description: Failure to maintain and operate the facility to minimize the possibility of a fire, explosion, or any unplanned sudden or non-sudden release of hazardous waste or hazardous waste constituents to air, soil, or surface water which could threaten human health or the environment.

Violation Notes: OBSERVATION: Fluid accumulation was observed the secondary containments of the following containers: -Syntel 9289E Coolant- 1 x ~350 gal. IBC located in Building D -Used Oil- 2 x 55 gal. drums located in Toy Barn Exterior Hazardous Waste Accumulation Area  
CORRECTIVE ACTION: Submit photos/documentation to the CUPA demonstrating the spill has been properly removed and managed.

Violation Division: Los Angeles County Fire Department  
Violation Program: HWLQG  
Violation Source: CERS

Site ID: 392036  
Site Name: Edelbrock LLC  
Violation Date: 07-10-2019  
Citation: 22 CCR 15 66265.35 - California Code of Regulations, Title 22, Chapter 15, Section(s) 66265.35

Violation Description: Failure to maintain aisle space to allow the unobstructed movement of personnel, fire protection equipment, spill control equipment, and decontamination equipment to any area of facility operation in an emergency, unless aisle space is not needed for any of these purposes.

Violation Notes: OBSERVATION: The Hazardous Waste Storage Areas located in the rear exterior yard (drums & IBC's) and next to the Toy Barn did not have adequate aisle space allowing for unobstructed movement. CORRECTIVE ACTION: Submit photos to the CUPA demonstrating that adequate aisle space has been provided.

Violation Division: Los Angeles County Fire Department  
Violation Program: HWLQG  
Violation Source: CERS

Site ID: 392036  
Site Name: Edelbrock LLC  
Violation Date: 07-21-2016  
Citation: 22 CCR 31 67100.8 - California Code of Regulations, Title 22, Chapter 31, Section(s) 67100.8

Violation Description: Failure of a generator to conduct, when required, a source reduction evaluation review and plan every four years, and/or failure of the review and plan to contain all required information.

Violation Notes: Returned to compliance on 06/27/2017. OBSERVATION: The facility generated more than 1,000 kilograms of hazardous waste in reporting

Map ID  
Direction  
Distance  
Elevation

MAP FINDINGS

Site

Database(s)

EDR ID Number  
EPA ID Number

**EDELBROCK LLC (Continued)**

**1000818191**

year 2014, but a hazardous waste management performance report for 2015 was not available for review at the time of inspection. On or before September 1, 1991, and every four years thereafter, each generator shall prepare a hazardous waste management performance report pursuant to section 67100.8 and have it available for inspection. CORRECTIVE ACTION: Immediately prepare this report and make it available for review.

Violation Division: Los Angeles County Fire Department  
Violation Program: HWLQG  
Violation Source: CERS

Site ID: 392036  
Site Name: Edelbrock LLC  
Violation Date: 07-10-2019  
Citation: 22 CCR 15 66265.33 - California Code of Regulations, Title 22, Chapter 15, Section(s) 66265.33

Violation Description: Failure of the facility to test and maintain as necessary all facility communications or alarm systems, fire protection equipment, spill control equipment, and decontamination equipment to assure its proper operation in time of emergency.

Violation Notes: OBSERVATION: Decontamination equipment/emergency eyewash was not located in close proximity to the Hazardous Waste Storage Area. CORRECTIVE ACTION: Submit photos/documentation to the CUPA demonstrating that decontamination equipment/emergency eyewash has been placed in the Hazardous Waste Storage Area.

Violation Division: Los Angeles County Fire Department  
Violation Program: HWLQG  
Violation Source: CERS

Site ID: 392036  
Site Name: Edelbrock LLC  
Violation Date: 07-10-2019  
Citation: 22 CCR 12 66262.34(f) - California Code of Regulations, Title 22, Chapter 12, Section(s) 66262.34(f)

Violation Description: Failure to properly label hazardous waste accumulation containers with the following requirements: "Hazardous Waste", name and address of the generator, physical and chemical characteristics of the Hazardous Waste, and starting accumulation date.

Violation Notes: OBSERVATION: The following containers were missing completed Hazardous Waste labels: Waste Metal Dust- 10 x 55 gal. drums stored outside next to dust collector (missing Hazardous Properties) Oily Waste Water with Lead- 1 x 55 gal. drum located in Building D (missing Hazardous Properties) Water w/ Lead Sludge- 1 x 55 gal. drum located in 90 Day Hazardous Waste Storage Area (missing Hazardous Properties) Oily Rags- 1 x 55 gal. drum labeled " Waste Aerosols" located in Toy Barn CORRECTIVE ACTION: Submit photos to the CUPA demonstrating that the container listed above has been properly labeled.

Violation Division: Los Angeles County Fire Department  
Violation Program: HWLQG  
Violation Source: CERS

Site ID: 392036  
Site Name: Edelbrock LLC  
Violation Date: 07-10-2019  
Citation: 22 CCR 15 66265.16 - California Code of Regulations, Title 22, Chapter 15, Section(s) 66265.16

Violation Description: Failure to provide employees with hazardous waste training program of

Map ID  
Direction  
Distance  
Elevation

MAP FINDINGS

Site

Database(s)

EDR ID Number  
EPA ID Number

**EDELBROCK LLC (Continued)**

**1000818191**

class room instructions or on-the-job training within the first six months after the date of their employment or assignment to a facility, or to a new position at a facility and annually thereafter. Training records on current personnel shall be kept until closure of the facility and for former employees the record shall be kept for at least three years from the date the employee last worked at the facility. The records shall include the following: the job title for each position at the facility related to hazardous waste management, and the name of the employee filling each job; a written job description for each position, duties of facility personnel assigned to each position, and a written description of the type and amount of both introductory and continuing training that will be given to each person filling a position.

Violation Notes: OBSERVATION: Documented training of personnel was not available at the time of inspection. Current training records for all machine operators were not observed. Machine operator demonstrated procedure for transferring Waste Coolant with Lead & Metal shavings captured from CNC machine HAAS #3 by pouring liquid into 55- gallon drum without adequate Personal Protective Equipment. CORRECTIVE ACTION: Locate training documentation or conduct training with applicable personnel and document it. Submit a copy of the training documentation to the CUPA.

Violation Division: Los Angeles County Fire Department  
Violation Program: HWLQG  
Violation Source: CERS

Site ID: 392036  
Site Name: Edelbrock LLC  
Violation Date: 07-21-2016  
Citation: HSC 6.5 25244.21 - California Health and Safety Code, Chapter 6.5, Section(s) 25244.21

Violation Description: Failure to adequately complete, and maintain for review, all requirements of the source reduction evaluation review and plan (SB-14).

Violation Notes: OBSERVATION: The facility generated more than 1,000 kilograms of hazardous waste in reporting year 2014, but a source reduction evaluation review and plan for 2015 was not available for review at the time of inspection. On or before September 1, 1991, and every four years thereafter, each generator shall conduct a source reduction evaluation review and plan pursuant to section 67100.5 and have it available for inspection. CORRECTIVE ACTION: Immediately prepare this report and make it available for review.

Violation Division: Los Angeles County Fire Department  
Violation Program: HWLQG  
Violation Source: CERS

Site ID: 392036  
Site Name: Edelbrock LLC  
Violation Date: 07-21-2016  
Citation: 22 CCR 15 66262.41 - California Code of Regulations, Title 22, Chapter 15, Section(s) 66262.41

Violation Description: Failure of a large quantity RCRA generator to prepare the Biennial report (Form 8700), and submit to DTSC by March 1st on even numbered years ; and maintain it onsite for three years.

Violation Notes: Returned to compliance on 10/21/2017. OBSERVATION: The facility generates more than 1,000 kilograms of hazardous waste per month, but a Biennial Report for 2015 was not available for review at the time of

Map ID  
Direction  
Distance  
Elevation

MAP FINDINGS

Site

Database(s)

EDR ID Number  
EPA ID Number

**EDELBROCK LLC (Continued)**

**1000818191**

inspection. A copy of the Biennial report shall be kept for three years. CORRECTIVE ACTION: Immediately complete the Biennial Report for 2015, submit it to DTSC, and maintain it for three years.  
Violation Division: Los Angeles County Fire Department  
Violation Program: HWLQG  
Violation Source: CERS

Site ID: 392036  
Site Name: Edelbrock LLC  
Violation Date: 07-21-2016  
Citation: 22 CCR 15 66265.16 - California Code of Regulations, Title 22, Chapter 15, Section(s) 66265.16

Violation Description: Failure to provide employees with hazardous waste training within the first six months after the date of their employment or assignment to a facility, or to a new position at a facility and annually thereafter. Training records on current personnel shall be kept until closure of the facility and for former employees the record shall be kept for at least three years from the date the employee last worked at the facility.

Violation Notes: Returned to compliance on 07/12/2017. OBSERVATION: The facility generates more than 1,000 kilograms of hazardous waste per month, but training documentation meeting the requirements of 22CCR 66265.16(d)(1)-(3) was not available for review at the time of inspection. Personnel who handle hazardous waste shall be trained within six months of assignment and take part in an annual review of the initial training received. At a minimum, the training program shall be designed to ensure that facility personnel are able to respond effectively to emergencies by familiarizing them with emergency procedures, emergency equipment, and emergency systems, including where applicable: 1) procedures for using, inspecting, repairing, and replacing facility emergency and monitoring equipment; 2) key parameters for automatic waste feed cut-off systems; 3) communications or alarm systems; 4) response to fires or explosions; 5) response to ground-water contamination incidents; and 6) shutdown of operations. The owner or operator [Truncated]

Violation Division: Los Angeles County Fire Department  
Violation Program: HWLQG  
Violation Source: CERS

Site ID: 392036  
Site Name: Edelbrock LLC  
Violation Date: 07-10-2019  
Citation: 22 CCR 15 66265.173 - California Code of Regulations, Title 22, Chapter 15, Section(s) 66265.173

Violation Description: Failure to meet the following container management requirements: (a) A container holding hazardous waste must always be closed during storage, except when it is necessary to add or remove waste. (b) A container holding hazardous waste must not be opened, handled, or stored in a manner which may rupture the container or cause it to leak.

Violation Notes: OBSERVATION: The following containers were observed open with funnels:  
-Oily Waste Water with Lead- 1 x 55 gal. drum located in Building D  
-Oily Water G 1 x 300 gal. IBC located in Exterior Scrap Metal Storage Area  
-Waste Coolant- 1 x 55 gal. drum  
Universal Waste: -Observed Fluorescent light tubes (6+) stored in open box less than half the height of the light tubes- located at the rear 90 Day Hazardous Waste Area. Fluorescent light tubes must be stored in way as to prevent

Map ID  
Direction  
Distance  
Elevation

MAP FINDINGS

Site

Database(s)

EDR ID Number  
EPA ID Number

**EDELBROCK LLC (Continued)**

**1000818191**

releases to the environment by containing them in containers that are structurally sound and adequate to prevent breakage. The containers must be kept closed and cannot show any damage or leakages. CORRECTIVE ACTION: Submit photos to the CUPA demonstrating that the container listed above has been properly closed.

Violation Division: Los Angeles County Fire Department  
Violation Program: HWLQG  
Violation Source: CERS

Site ID: 392036  
Site Name: Edelbrock LLC  
Violation Date: 07-10-2019  
Citation: 22 CCR 15 66265.171 - California Code of Regulations, Title 22, Chapter 15, Section(s) 66265.171

Violation Description: Failure to accumulate hazardous waste in a container that is in good condition.

Violation Notes: OBSERVATION: Building D- CNC Machines HAAS #3 - Container used to capture metal shavings with waste oil was inadequate for purpose. The crate-like container (~+ full of waste oil & metal shavings) was deteriorated with rips. CORRECTIVE ACTION: Submit photos to the CUPA demonstrating the waste listed above is captured into an appropriate container that is in good condition.

Violation Division: Los Angeles County Fire Department  
Violation Program: HWLQG  
Violation Source: CERS

Evaluation:

Eval General Type: Other/Unknown  
Eval Date: 06-21-2017  
Violations Found: No  
Eval Type: Other, not routine, done by local agency  
Eval Notes: Not reported  
Eval Division: Los Angeles County Fire Department  
Eval Program: HW  
Eval Source: CERS

Eval General Type: Other/Unknown  
Eval Date: 01-30-2018  
Violations Found: No  
Eval Type: Other, not routine, done by local agency  
Eval Notes: Not reported  
Eval Division: Los Angeles County Fire Department  
Eval Program: HWLQG  
Eval Source: CERS

Eval General Type: Other/Unknown  
Eval Date: 04-19-2017  
Violations Found: No  
Eval Type: Other, not routine, done by local agency  
Eval Notes: Not reported  
Eval Division: Los Angeles County Fire Department  
Eval Program: HWLQG  
Eval Source: CERS

Eval General Type: Other/Unknown  
Eval Date: 06-07-2017  
Violations Found: No



Map ID  
Direction  
Distance  
Elevation

MAP FINDINGS

Site

Database(s)

EDR ID Number  
EPA ID Number

**EDELBROCK LLC (Continued)**

**1000818191**

Eval Type:	Other, not routine, done by local agency
Eval Notes:	Not reported
Eval Division:	Los Angeles County Fire Department
Eval Program:	HWLQG
Eval Source:	CERS
Eval General Type:	Other/Unknown
Eval Date:	07-14-2017
Violations Found:	No
Eval Type:	Other, not routine, done by local agency
Eval Notes:	Not reported
Eval Division:	Los Angeles County Fire Department
Eval Program:	HWLQG
Eval Source:	CERS
Eval General Type:	Other/Unknown
Eval Date:	07-18-2017
Violations Found:	No
Eval Type:	Other, not routine, done by local agency
Eval Notes:	Not reported
Eval Division:	Los Angeles County Fire Department
Eval Program:	HWLQG
Eval Source:	CERS
Eval General Type:	Compliance Evaluation Inspection
Eval Date:	07-20-2011
Violations Found:	No
Eval Type:	Routine done by local agency
Eval Notes:	Update info in CERS. Info in existing database is current.
Eval Division:	Torrance Fire Department
Eval Program:	HMRRP
Eval Source:	CERS
Eval General Type:	Compliance Evaluation Inspection
Eval Date:	02-25-2002
Violations Found:	No
Eval Type:	Industrial Storm Water Compliance Evaluation
Eval Notes:	Edelbrock is in group testing. They tested for 2000/2001 stromwater year.
Eval Division:	Water Boards
Eval Program:	INDSTW
Eval Source:	SMARTS
Eval General Type:	Compliance Evaluation Inspection
Eval Date:	07-10-2019
Violations Found:	Yes
Eval Type:	Routine done by local agency
Eval Notes:	Mario Iannantuono, Chief Operating Officer Report signed on 7/12/19
Eval Division:	Los Angeles County Fire Department
Eval Program:	HWLQG
Eval Source:	CERS
Eval General Type:	Compliance Evaluation Inspection
Eval Date:	08-29-2018
Violations Found:	No
Eval Type:	Routine done by local agency
Eval Notes:	Authorized by Scott Hermann

Map ID  
Direction  
Distance  
Elevation

MAP FINDINGS

Site

Database(s)

EDR ID Number  
EPA ID Number

**EDELBROCK LLC (Continued)**

**1000818191**

Eval Division:	Torrance Fire Department
Eval Program:	HMRRP
Eval Source:	CERS
Eval General Type:	Compliance Evaluation Inspection
Eval Date:	09-15-2016
Violations Found:	No
Eval Type:	Routine done by local agency
Eval Notes:	Resubmit to CERS
Eval Division:	Torrance Fire Department
Eval Program:	HMRRP
Eval Source:	CERS
Eval General Type:	Other/Unknown
Eval Date:	02-02-2017
Violations Found:	No
Eval Type:	Other, not routine, done by local agency
Eval Notes:	Not reported
Eval Division:	Los Angeles County Fire Department
Eval Program:	HW
Eval Source:	CERS
Eval General Type:	Other/Unknown
Eval Date:	06-22-2017
Violations Found:	No
Eval Type:	Other, not routine, done by local agency
Eval Notes:	Not reported
Eval Division:	Los Angeles County Fire Department
Eval Program:	HW
Eval Source:	CERS
Eval General Type:	Other/Unknown
Eval Date:	06-27-2017
Violations Found:	No
Eval Type:	Other, not routine, done by local agency
Eval Notes:	Not reported
Eval Division:	Los Angeles County Fire Department
Eval Program:	HWLQG
Eval Source:	CERS
Eval General Type:	Other/Unknown
Eval Date:	07-26-2017
Violations Found:	No
Eval Type:	Other, not routine, done by local agency
Eval Notes:	Not reported
Eval Division:	Los Angeles County Fire Department
Eval Program:	HWLQG
Eval Source:	CERS
Eval General Type:	Compliance Evaluation Inspection
Eval Date:	08-06-2019
Violations Found:	No
Eval Type:	Routine done by local agency
Eval Notes:	Approved by Wendy Christensen
Eval Division:	Torrance Fire Department
Eval Program:	HMRRP
Eval Source:	CERS

Map ID  
Direction  
Distance  
Elevation

MAP FINDINGS

Site

Database(s)

EDR ID Number  
EPA ID Number

**EDELBROCK LLC (Continued)**

**1000818191**

Eval General Type: Compliance Evaluation Inspection  
Eval Date: 08-17-2017  
Violations Found: No  
Eval Type: Routine done by local agency  
Eval Notes: Authorized by Scott Herrmann  
Eval Division: Torrance Fire Department  
Eval Program: HMRRP  
Eval Source: CERS

Eval General Type: Compliance Evaluation Inspection  
Eval Date: 07-21-2016  
Violations Found: Yes  
Eval Type: Routine done by local agency  
Eval Notes: Scott Herrmann, Chief Manufacturing Engineer  
Eval Division: Los Angeles County Fire Department  
Eval Program: HWLQG  
Eval Source: CERS

Eval General Type: Compliance Evaluation Inspection  
Eval Date: 07-22-2014  
Violations Found: No  
Eval Type: Routine done by local agency  
Eval Notes: Not reported  
Eval Division: Torrance Fire Department  
Eval Program: HMRRP  
Eval Source: CERS

Eval General Type: Compliance Evaluation Inspection  
Eval Date: 08-14-2013  
Violations Found: No  
Eval Type: Routine done by local agency  
Eval Notes: Update info in CERS.  
Eval Division: Torrance Fire Department  
Eval Program: HMRRP  
Eval Source: CERS

Coordinates:  
Site ID: 392036  
Facility Name: Edelbrock LLC  
Env Int Type Code: SMSWIND  
Program ID: 222224  
Coord Name: Not reported  
Ref Point Type Desc: Unknown  
Latitude: 33.841840  
Longitude: -118.332400

Affiliation:  
Affiliation Type Desc: Environmental Contact  
Entity Name: Scott Herrmann  
Entity Title: Not reported  
Affiliation Address: 2700 California Street  
Affiliation City: Torrance  
Affiliation State: CA  
Affiliation Country: Not reported  
Affiliation Zip: 90503  
Affiliation Phone: Not reported

Map ID  
Direction  
Distance  
Elevation

MAP FINDINGS

Site

Database(s)

EDR ID Number  
EPA ID Number

**EDELBROCK LLC (Continued)**

**1000818191**

Affiliation Type Desc: Operator  
Entity Name: Scott Herrmann  
Entity Title: Not reported  
Affiliation Address: Not reported  
Affiliation City: Not reported  
Affiliation State: Not reported  
Affiliation Country: Not reported  
Affiliation Zip: Not reported  
Affiliation Phone: (310) 466-3578

Affiliation Type Desc: Parent Corporation  
Entity Name: Edelbrock LLC  
Entity Title: Not reported  
Affiliation Address: Not reported  
Affiliation City: Not reported  
Affiliation State: Not reported  
Affiliation Country: Not reported  
Affiliation Zip: Not reported  
Affiliation Phone: Not reported

Affiliation Type Desc: Document Preparer  
Entity Name: Kyle Nelson  
Entity Title: Not reported  
Affiliation Address: Not reported  
Affiliation City: Not reported  
Affiliation State: Not reported  
Affiliation Country: Not reported  
Affiliation Zip: Not reported  
Affiliation Phone: Not reported

Affiliation Type Desc: Identification Signer  
Entity Name: KYLE NELSON  
Entity Title: EHS MANAGER  
Affiliation Address: Not reported  
Affiliation City: Not reported  
Affiliation State: Not reported  
Affiliation Country: Not reported  
Affiliation Zip: Not reported  
Affiliation Phone: Not reported

Affiliation Type Desc: Legal Owner  
Entity Name: Edelbrock LLC  
Entity Title: Not reported  
Affiliation Address: 2700 CALIFORNIA ST  
Affiliation City: TORRANCE  
Affiliation State: CA  
Affiliation Country: United States  
Affiliation Zip: 90503  
Affiliation Phone: (310) 781-2222

Affiliation Type Desc: Property Owner  
Entity Name: Edelbrock LLC  
Entity Title: Not reported  
Affiliation Address: 2700 California Street  
Affiliation City: Torrance  
Affiliation State: CA  
Affiliation Country: United States

Map ID  
Direction  
Distance  
Elevation

MAP FINDINGS

Site

Database(s)

EDR ID Number  
EPA ID Number

**EDELBROCK LLC (Continued)**

**1000818191**

Affiliation Zip: 90503  
Affiliation Phone: (310) 781-2222

Affiliation Type Desc: CUPA District  
Entity Name: Los Angeles County Fire  
Entity Title: Not reported  
Affiliation Address: 5825 Rickenbacker Road  
Affiliation City: Commerce  
Affiliation State: CA  
Affiliation Country: Not reported  
Affiliation Zip: 90040-3027  
Affiliation Phone: (323) 890-4045

Affiliation Type Desc: Facility Mailing Address  
Entity Name: Mailing Address  
Entity Title: Not reported  
Affiliation Address: 2700 CALIFORNIA ST  
Affiliation City: TORRANCE  
Affiliation State: CA  
Affiliation Country: Not reported  
Affiliation Zip: 90503  
Affiliation Phone: Not reported

Affiliation Type Desc: Owner/Operator  
Entity Name: Edelbrock Corp  
Entity Title: Operator  
Affiliation Address: 2700 California St  
Affiliation City: Torrance  
Affiliation State: CA  
Affiliation Country: Not reported  
Affiliation Zip: 90503  
Affiliation Phone: Not reported

**HWTS:**

Name: EDELBROCK LLC  
Address: 2700 CALIFORNIA ST  
Address 2: Not reported  
City,State,Zip: TORRANCE, CA 905030000  
EPA ID: CAD983578337  
Inactive Date: Not reported  
Create Date: 08/19/1992  
Last Act Date: 10/08/2019  
Mailing Name: Not reported  
Mailing Address: 2700 CALIFORNIA STREET  
Mailing Address 2: Not reported  
Mailing City,State,Zip: TORRANCE, CA 905030000  
Owner Name: EDELBROCK LLC  
Owner Address: 2700 CALIFORNIA ST  
Owner Address 2: Not reported  
Owner City,State,Zip: TORRANCE, CA 905033907  
Contact Name: WENDY CHRISTENSEN  
Contact Address: 2700 CALIFORNIA STREET  
Contact Address 2: Not reported  
City,State,Zip: TORRANCE, CA 90503

**NAICS:**

Map ID  
Direction  
Distance  
Elevation

MAP FINDINGS

Site

Database(s)

EDR ID Number  
EPA ID Number

**EDELBROCK LLC (Continued)**

**1000818191**

EPA ID: CAD983578337  
Create Date: 2005-09-27 15:01:35  
NAICS Code: 331419  
NAICS Description: Primary Smelting and Refining of Nonferrous Metal (except Copper and Aluminum)  
Issued EPA ID Date: 1992-08-19 00:00:00  
Inactive Date: Not reported  
Facility Name: EDELBROCK LLC  
Facility Address: 2700 CALIFORNIA ST  
Facility Address 2: Not reported  
Facility City: TORRANCE  
Facility County: 19  
Facility State: CA  
Facility Zip: 905030000

**62**  
**WNW**  
**1/8-1/4**  
**0.134 mi.**  
**710 ft.**

**VARIAN S I TORRANCE**  
**3547 VOYAGER ST SUITES 102**  
**TORRANCE, CA 90503**

**RCRA-SQG 1001967493**  
**CAR000069724**

**Relative:**  
**Higher**  
**Actual:**  
**98 ft.**

RCRA-SQG:  
Date form received by agency: 2002-03-18 00:00:00.0  
Facility name: VARIAN S I TORRANCE  
Facility address: 3547 VOYAGER ST SUITES 102  
TORRANCE, CA 90503  
EPA ID: CAR000069724  
Mailing address: 3547 VOYAGER ST SUITE 102  
TORRANCE, CA 90503  
Contact: NICOLE DOUMAS  
Contact address: 25200 COMMERCENTRE DR  
LAKE FOREST, CA 92630  
Contact country: US  
Contact telephone: 949-770-9381  
Contact email: Not reported  
EPA Region: 09  
Classification: Small Small Quantity Generator  
Description: Handler: generates more than 100 and less than 1000 kg of hazardous waste during any calendar month and accumulates less than 6000 kg of hazardous waste at any time; or generates 100 kg or less of hazardous waste during any calendar month, and accumulates more than 1000 kg of hazardous waste at any time

Owner/Operator Summary:  
Owner/operator name: VARIAN INC  
Owner/operator address: 3120 HANSEN WAY  
PALO ALTO, CA 94304  
Owner/operator country: Not reported  
Owner/operator telephone: 949-213-8000  
Owner/operator email: Not reported  
Owner/operator fax: Not reported  
Owner/operator extension: Not reported  
Legal status: Private  
Owner/Operator Type: Owner  
Owner/Op start date: Not reported  
Owner/Op end date: Not reported

Map ID  
Direction  
Distance  
Elevation

MAP FINDINGS

Site

Database(s)

EDR ID Number  
EPA ID Number

**VARIAN S I TORRANCE (Continued)**

**1001967493**

Handler Activities Summary:

U.S. importer of hazardous waste: No  
Mixed waste (haz. and radioactive): No  
Recycler of hazardous waste: No  
Transporter of hazardous waste: No  
Treater, storer or disposer of HW: No  
Underground injection activity: No  
On-site burner exemption: No  
Furnace exemption: No  
Used oil fuel burner: No  
Used oil processor: No  
User oil refiner: No  
Used oil fuel marketer to burner: No  
Used oil Specification marketer: No  
Used oil transfer facility: No  
Used oil transporter: No

Hazardous Waste Summary:

. Waste code: D001  
. Waste name: IGNITABLE WASTE

. Waste code: D002  
. Waste name: CORROSIVE WASTE

. Waste code: D003  
. Waste name: REACTIVE WASTE

. Waste code: D035  
. Waste name: METHYL ETHYL KETONE

. Waste code: F002  
. Waste name: THE FOLLOWING SPENT HALOGENATED SOLVENTS: TETRACHLOROETHYLENE, METHYLENE CHLORIDE, TRICHLOROETHYLENE, 1,1,1-TRICHLOROETHANE, CHLOROBENZENE, 1,1,2-TRICHLORO-1,2,2-TRIFLUOROETHANE, ORTHO-DICHLOROBENZENE, TRICHLOROFLUOROMETHANE, AND 1,1,2, TRICHLOROETHANE; ALL SPENT SOLVENT MIXTURES/BLENDS CONTAINING, BEFORE USE, A TOTAL OF TEN PERCENT OR MORE (BY VOLUME) OF ONE OR MORE OF THE ABOVE HALOGENATED SOLVENTS OR THOSE SOLVENTS LISTED IN F001, F004, AND F005; AND STILL BOTTOMS FROM THE RECOVERY OF THESE SPENT SOLVENTS AND SPENT SOLVENT MIXTURES.

. Waste code: F003  
. Waste name: THE FOLLOWING SPENT NONHALOGENATED SOLVENTS: XYLENE, ACETONE, ETHYL ACETATE, ETHYL BENZENE, ETHYL ETHER, METHYL ISOBUTYL KETONE, N-BUTYL ALCOHOL, CYCLOHEXANONE, AND METHANOL; ALL SPENT SOLVENT MIXTURES/BLENDS CONTAINING, BEFORE USE, ONLY THE ABOVE SPENT NONHALOGENATED SOLVENTS; AND ALL SPENT SOLVENT MIXTURES/BLENDS CONTAINING, BEFORE USE, ONE OR MORE OF THE ABOVE NONHALOGENATED SOLVENTS, AND A TOTAL OF TEN PERCENT OR MORE (BY VOLUME) OF ONE OR MORE OF THOSE SOLVENTS LISTED IN F001, F002, F004, AND F005; AND STILL BOTTOMS FROM THE RECOVERY OF THESE SPENT SOLVENTS AND SPENT SOLVENT MIXTURES.

. Waste code: F005  
. Waste name: THE FOLLOWING SPENT NONHALOGENATED SOLVENTS: TOLUENE, METHYL ETHYL

Map ID  
Direction  
Distance  
Elevation

MAP FINDINGS

Site

Database(s)

EDR ID Number  
EPA ID Number

**VARIAN S I TORRANCE (Continued)**

**1001967493**

KETONE, CARBON DISULFIDE, ISOBUTANOL, PYRIDINE, BENZENE, 2-ETHOXYETHANOL, AND 2-NITROPROPANE; ALL SPENT SOLVENT MIXTURES/BLENDS CONTAINING, BEFORE USE, A TOTAL OF TEN PERCENT OR MORE (BY VOLUME) OF ONE OR MORE OF THE ABOVE NONHALOGENATED SOLVENTS OR THOSE SOLVENTS LISTED IN F001, F002, OR F004; AND STILL BOTTOMS FROM THE RECOVERY OF THESE SPENT SOLVENTS AND SPENT SOLVENT MIXTURES.

Violation Status: No violations found

**J63**  
**South**  
**1/8-1/4**  
**0.135 mi.**  
**715 ft.**

**KENTILE**  
**2929 CALIFORNIA ST**  
**, CA**

**CA UST** **U003998272**  
**N/A**

**Site 5 of 5 in cluster J**

**Relative:**  
**Higher**  
**Actual:**  
**87 ft.**

**TORRANCE UST:**  
Name: KENTILE  
Address: 2929 CALIFORNIA ST  
City: Not reported  
Region: TORRANCE  
Facility ID: 99919  
Suite: Not reported  
Facility Status: Inactive

**H64**  
**SE**  
**1/8-1/4**  
**0.138 mi.**  
**727 ft.**

**PLATT MUSIC CORPORATION-WESTER**  
**625 ALASKA AVE**  
**TORRANCE, CA 90503**

**CA HIST UST** **U001564145**  
**N/A**

**Site 3 of 4 in cluster H**

**Relative:**  
**Higher**  
**Actual:**  
**87 ft.**

**HIST UST:**  
Name: PLATT MUSIC CORPORATION-WESTER  
Address: 625 ALASKA AVE  
City,State,Zip: TORRANCE, CA 90503  
File Number: 00027D6F  
URL: <http://geotracker.waterboards.ca.gov/ustpdfs/pdf/00027D6F.pdf>  
Region: STATE  
Facility ID: 00000067300  
Facility Type: Other  
Other Type: RETAIL WAREHOUSE  
Contact Name: GEORGE BELL  
Telephone: 2133205880  
Owner Name: PLATT MUSIC CORPORATION-COR OF  
Owner Address: 2645 MARICOPA ST.  
Owner City,St,Zip: TORRANCE, CA 90503  
Total Tanks: 0002  
  
Tank Num: 001  
Container Num: 1  
Year Installed: 1980  
Tank Capacity: 00004000  
Tank Used for: WASTE  
Type of Fuel: 4  
Container Construction Thickness: X  
Leak Detection: Pressure Test  
  
Tank Num: 002



Map ID  
Direction  
Distance  
Elevation

MAP FINDINGS

Site

Database(s)

EDR ID Number  
EPA ID Number

**PLATT MUSIC CORPORATION-WESTER (Continued)**

**U001564145**

Container Num: 2  
Year Installed: 1980  
Tank Capacity: 00005000  
Tank Used for: PRODUCT  
Type of Fuel: UNLEADED  
Container Construction Thickness: Not reported  
Leak Detection: Pressure Test

[Click here for Geo Tracker PDF:](#)

**H65**  
**SE**  
**1/8-1/4**  
**0.138 mi.**  
**727 ft.**

**PLATT MUSIC CORPORATION-WESTER**  
**625 ALASKA AVE**  
**TORRANCE, CA 90503**  
**Site 4 of 4 in cluster H**

**CA SWEEPS UST** **S101617800**  
**CA FID UST** **N/A**

**Relative:**  
**Higher**  
**Actual:**  
**87 ft.**

**SWEEPS UST:**  
Name: PLATT MUSIC CORPORATION-WESTER  
Address: 625 ALASKA AVE  
City: TORRANCE  
Status: Not reported  
Comp Number: 67300  
Number: Not reported  
Board Of Equalization: 44-010745  
Referral Date: Not reported  
Action Date: Not reported  
Created Date: Not reported  
Owner Tank Id: Not reported  
SWRCB Tank Id: 19-038-067300-000001  
Tank Status: Not reported  
Capacity: 4000  
Active Date: Not reported  
Tank Use: M.V. FUEL  
STG: PRODUCT  
Content: DIESEL  
Number Of Tanks: 2

Name: PLATT MUSIC CORPORATION-WESTER  
Address: 625 ALASKA AVE  
City: TORRANCE  
Status: Not reported  
Comp Number: 67300  
Number: Not reported  
Board Of Equalization: 44-010745  
Referral Date: Not reported  
Action Date: Not reported  
Created Date: Not reported  
Owner Tank Id: Not reported  
SWRCB Tank Id: 19-038-067300-000002  
Tank Status: Not reported  
Capacity: 5000  
Active Date: Not reported  
Tank Use: M.V. FUEL  
STG: PRODUCT  
Content: REG UNLEADED  
Number Of Tanks: Not reported

Map ID  
Direction  
Distance  
Elevation

MAP FINDINGS

Site

Database(s)

EDR ID Number  
EPA ID Number

PLATT MUSIC CORPORATION-WESTER (Continued)

S101617800

CA FID UST:  
Facility ID: 19006788  
Regulated By: UTNKI  
Regulated ID: 00067300  
Cortese Code: Not reported  
SIC Code: Not reported  
Facility Phone: 2133205880  
Mail To: Not reported  
Mailing Address: 625 ALASKA AVE  
Mailing Address 2: Not reported  
Mailing City,St,Zip: TORRANCE 90503  
Contact: Not reported  
Contact Phone: Not reported  
DUNS Number: Not reported  
NPDES Number: Not reported  
EPA ID: Not reported  
Comments: Not reported  
Status: Inactive

G66  
SW  
1/8-1/4  
0.142 mi.  
751 ft.

MOTOROLA INC  
325 MAPLE ST  
TORRANCE, CA 90503  
Site 4 of 4 in cluster G

RCRA-SQG 1000341812  
FINDS CAD046466231  
ECHO  
CA HAZNET  
CA HWTS

Relative:  
Higher  
Actual:  
110 ft.

RCRA-SQG:  
Date form received by agency: 1989-11-01 00:00:00.0  
Facility name: MOTOROLA INC  
Facility address: 325 MAPLE ST  
TORRANCE, CA 90503  
EPA ID: CAD046466231  
Mailing address: MAPLE ST  
TORRANCE, CA 90503  
Contact: ENVIRONMENTAL MANAGER  
Contact address: 325 MAPLE ST  
TORRANCE, CA 90503  
Contact country: US  
Contact telephone: 213-536-0888  
Contact email: Not reported  
EPA Region: 09  
Classification: Small Small Quantity Generator  
Description: Handler: generates more than 100 and less than 1000 kg of hazardous waste during any calendar month and accumulates less than 6000 kg of hazardous waste at any time; or generates 100 kg or less of hazardous waste during any calendar month, and accumulates more than 1000 kg of hazardous waste at any time

Owner/Operator Summary:  
Owner/operator name: MOTOROLA INC  
Owner/operator address: NOT REQUIRED  
NOT REQUIRED, ME 99999  
Owner/operator country: Not reported  
Owner/operator telephone: 415-555-1212  
Owner/operator email: Not reported  
Owner/operator fax: Not reported  
Owner/operator extension: Not reported  
Legal status: Private

Map ID  
Direction  
Distance  
Elevation

MAP FINDINGS

Site

Database(s)

EDR ID Number  
EPA ID Number

**MOTOROLA INC (Continued)**

**1000341812**

Owner/Operator Type: Owner  
Owner/Op start date: Not reported  
Owner/Op end date: Not reported

Owner/operator name: NOT REQUIRED  
Owner/operator address: NOT REQUIRED  
NOT REQUIRED, ME 99999

Owner/operator country: Not reported  
Owner/operator telephone: 415-555-1212  
Owner/operator email: Not reported  
Owner/operator fax: Not reported  
Owner/operator extension: Not reported  
Legal status: Private  
Owner/Operator Type: Operator  
Owner/Op start date: Not reported  
Owner/Op end date: Not reported

Handler Activities Summary:

U.S. importer of hazardous waste: No  
Mixed waste (haz. and radioactive): No  
Recycler of hazardous waste: No  
Transporter of hazardous waste: No  
Treater, storer or disposer of HW: No  
Underground injection activity: No  
On-site burner exemption: No  
Furnace exemption: No  
Used oil fuel burner: No  
Used oil processor: No  
User oil refiner: No  
Used oil fuel marketer to burner: No  
Used oil Specification marketer: No  
Used oil transfer facility: No  
Used oil transporter: No

Violation Status: No violations found

FINDS:

Registry ID: 110002646487  
Facility URL: [http://ofmpub.epa.gov/enviro/fii\\_query\\_detail.disp\\_program\\_facility?p\\_registry\\_id=110002646487](http://ofmpub.epa.gov/enviro/fii_query_detail.disp_program_facility?p_registry_id=110002646487)

Environmental Interest/Information System:

RCRAInfo is a national information system that supports the Resource Conservation and Recovery Act (RCRA) program through the tracking of events and activities related to facilities that generate, transport, and treat, store, or dispose of hazardous waste. RCRAInfo allows RCRA program staff to track the notification, permit, compliance, and corrective action activities required under RCRA.

[Click this hyperlink](#) while viewing on your computer to access additional FINDS: detail in the EDR Site Report.

ECHO:

Envid: 1000341812  
Registry ID: 110002646487  
DFR URL: <http://echo.epa.gov/detailed-facility-report?fid=110002646487>  
Name: MOTOROLA INC  
Address: 325 MAPLE ST

Map ID  
Direction  
Distance  
Elevation

MAP FINDINGS

Site

Database(s)

EDR ID Number  
EPA ID Number

**MOTOROLA INC (Continued)**

**1000341812**

City,State,Zip: TORRANCE, CA 90503

HAZNET:

Name:	MOTOROLA INC
Address:	325 MAPLE ST
Address 2:	Not reported
City,State,Zip:	TORRANCE, CA 905030000
Contact:	INACTIVE PER LTR. 11/8/93
Telephone:	6022444498
Mailing Name:	Not reported
Mailing Address:	325 MAPLE ST
Year:	1993
Gepaid:	CAD046466231
TSD EPA ID:	CAD008302903
CA Waste Code:	212 - Oxygenated solvents (acetone, butanol, ethyl acetate, etc.)
Disposal Method:	-
Tons:	0.0264
Year:	1993
Gepaid:	CAD046466231
TSD EPA ID:	CAD008302903
CA Waste Code:	135 - Unspecified aqueous solution
Disposal Method:	R01 - Recycler
Tons:	0.021
Year:	1993
Gepaid:	CAD046466231
TSD EPA ID:	CAD008364432
CA Waste Code:	211 - Halogenated solvents (chloroforms, methyl chloride, perchloroethylene, etc)
Disposal Method:	R01 - Recycler
Tons:	0.05
Year:	1993
Gepaid:	CAD046466231
TSD EPA ID:	CAD050806850
CA Waste Code:	151 - Asbestos containing waste
Disposal Method:	H01 - Transfer Station
Tons:	0.035
Year:	1993
Gepaid:	CAD046466231
TSD EPA ID:	CAD050806850
CA Waste Code:	541 - Photochemicals/photoprocessing waste
Disposal Method:	H01 - Transfer Station
Tons:	0.0625
Year:	1993
Gepaid:	CAD046466231
TSD EPA ID:	CAD050806850
CA Waste Code:	181 - Other inorganic solid waste
Disposal Method:	R01 - Recycler
Tons:	0.075
Year:	1993
Gepaid:	CAD046466231
TSD EPA ID:	CAD050806850

Map ID  
Direction  
Distance  
Elevation

MAP FINDINGS

Site

Database(s)

EDR ID Number  
EPA ID Number

**MOTOROLA INC (Continued)**

**1000341812**

CA Waste Code:	213 - Hydrocarbon solvents (benzene, hexane, Stoddard, Etc.)
Disposal Method:	R01 - Recycler
Tons:	0.2
Year:	1993
Gepaid:	CAD046466231
TSD EPA ID:	CAD050806850
CA Waste Code:	141 - Off-specification, aged or surplus inorganics
Disposal Method:	R01 - Recycler
Tons:	0.0015
Year:	1993
Gepaid:	CAD046466231
TSD EPA ID:	CAD050806850
CA Waste Code:	792 - Liquids with pH <= 2 with metals
Disposal Method:	H01 - Transfer Station
Tons:	0.0666
Year:	1992
Gepaid:	CAD046466231
TSD EPA ID:	PAD075486217
CA Waste Code:	181 - Other inorganic solid waste
Disposal Method:	01 -
Tons:	0.06

[Click this hyperlink](#) while viewing on your computer to access 11 additional CA HAZNET: record(s) in the EDR Site Report.

Additional Info:

Year:	1993
Gen EPA ID:	CAD046466231
Shipment Date:	19931006
Creation Date:	9/14/1995 0:00:00
Receipt Date:	19931026
Manifest ID:	93145047
Trans EPA ID:	DED980918858
Trans Name:	Not reported
Trans 2 EPA ID:	Not reported
Trans 2 Name:	Not reported
TSD EPA ID:	CAD050806850
Trans Name:	Not reported
TSD EPA ID:	Not reported
TSD EPA Name:	Not reported
CA Waste Code:	151 - Asbestos-containing waste
RCRA Code:	Not reported
Disposal Method:	H01 - Transfer Station
Quantity Tons:	0.035
Waste Quantity:	70
Quantity Unit:	P
Additional Code 1:	Not reported
Additional Code 2:	Not reported
Additional Code 3:	Not reported
Additional Code 4:	Not reported
Additional Code 5:	Not reported

Map ID  
Direction  
Distance  
Elevation

MAP FINDINGS

Site

Database(s)

EDR ID Number  
EPA ID Number

**MOTOROLA INC (Continued)**

**1000341812**

Shipment Date: 19931006  
Creation Date: 9/14/1995 0:00:00  
Receipt Date: 19931026  
Manifest ID: 93145047  
Trans EPA ID: DED980918858  
Trans Name: Not reported  
Trans 2 EPA ID: Not reported  
Trans 2 Name: Not reported  
TSDf EPA ID: CAD050806850  
Trans Name: Not reported  
TSDf Alt EPA ID: Not reported  
TSDf Alt Name: Not reported  
CA Waste Code: 141 - Off-specification, aged, or surplus inorganics  
RCRA Code: D009  
Disposal Method: R01 - Recycler  
Quantity Tons: 0.0015  
Waste Quantity: 3  
Quantity Unit: P  
Additional Code 1: Not reported  
Additional Code 2: Not reported  
Additional Code 3: Not reported  
Additional Code 4: Not reported  
Additional Code 5: Not reported

Shipment Date: 19931006  
Creation Date: 9/14/1995 0:00:00  
Receipt Date: 19931026  
Manifest ID: 93145047  
Trans EPA ID: DED980918858  
Trans Name: Not reported  
Trans 2 EPA ID: Not reported  
Trans 2 Name: Not reported  
TSDf EPA ID: CAD050806850  
Trans Name: Not reported  
TSDf Alt EPA ID: Not reported  
TSDf Alt Name: Not reported  
CA Waste Code: 181 - Other inorganic solid waste Organics  
RCRA Code: D008  
Disposal Method: R01 - Recycler  
Quantity Tons: 0.075  
Waste Quantity: 150  
Quantity Unit: P  
Additional Code 1: Not reported  
Additional Code 2: Not reported  
Additional Code 3: Not reported  
Additional Code 4: Not reported  
Additional Code 5: Not reported

Shipment Date: 19931006  
Creation Date: 9/14/1995 0:00:00  
Receipt Date: 19931026  
Manifest ID: 93145047  
Trans EPA ID: DED980918858  
Trans Name: Not reported  
Trans 2 EPA ID: Not reported  
Trans 2 Name: Not reported  
TSDf EPA ID: CAD050806850

Map ID  
Direction  
Distance  
Elevation

MAP FINDINGS

Site

Database(s)

EDR ID Number  
EPA ID Number

**MOTOROLA INC (Continued)**

**1000341812**

Trans Name:	Not reported
TSDF Alt EPA ID:	Not reported
TSDF Alt Name:	Not reported
CA Waste Code:	213 - Hydrocarbon solvents (benzene, hexane, Stoddard, etc.
RCRA Code:	D001
Disposal Method:	R01 - Recycler
Quantity Tons:	0.2
Waste Quantity:	400
Quantity Unit:	P
Additional Code 1:	Not reported
Additional Code 2:	Not reported
Additional Code 3:	Not reported
Additional Code 4:	Not reported
Additional Code 5:	Not reported
Shipment Date:	19931004
Creation Date:	9/13/1995 0:00:00
Receipt Date:	Not reported
Manifest ID:	92831903
Trans EPA ID:	ILD099202681
Trans Name:	Not reported
Trans 2 EPA ID:	Not reported
Trans 2 Name:	Not reported
TSDF EPA ID:	CAD008302903
Trans Name:	Not reported
TSDF Alt EPA ID:	Not reported
TSDF Alt Name:	Not reported
CA Waste Code:	212 - Oxygenated solvents (acetone, butanol, ethyl acetate, etc.
RCRA Code:	F003
Disposal Method:	- Not reported
Quantity Tons:	0.0264
Waste Quantity:	8
Quantity Unit:	G
Additional Code 1:	Not reported
Additional Code 2:	Not reported
Additional Code 3:	Not reported
Additional Code 4:	Not reported
Additional Code 5:	Not reported
Shipment Date:	19930803
Creation Date:	9/12/1995 0:00:00
Receipt Date:	19930803
Manifest ID:	92831904
Trans EPA ID:	CAD008302903
Trans Name:	Not reported
Trans 2 EPA ID:	Not reported
Trans 2 Name:	Not reported
TSDF EPA ID:	CAD008302903
Trans Name:	Not reported
TSDF Alt EPA ID:	CAD008302903
TSDF Alt Name:	Not reported
CA Waste Code:	135 - Unspecified aqueous solution
RCRA Code:	Not reported
Disposal Method:	R01 - Recycler
Quantity Tons:	0.021
Waste Quantity:	5
Quantity Unit:	G

Map ID  
Direction  
Distance  
Elevation

MAP FINDINGS

Site

Database(s)

EDR ID Number  
EPA ID Number

**MOTOROLA INC (Continued)**

**1000341812**

Additional Code 1: Not reported  
Additional Code 2: Not reported  
Additional Code 3: Not reported  
Additional Code 4: Not reported  
Additional Code 5: Not reported

Shipment Date: 19930608  
Creation Date: 9/11/1995 0:00:00  
Receipt Date: 19930609  
Manifest ID: 92831902  
Trans EPA ID: DED980918858  
Trans Name: Not reported  
Trans 2 EPA ID: Not reported  
Trans 2 Name: Not reported  
TSDf EPA ID: CAD050806850  
Trans Name: Not reported  
TSDf Alt EPA ID: CAD050806850  
TSDf Alt Name: Not reported  
CA Waste Code: 792 - Not reported  
RCRA Code: D001  
Disposal Method: H01 - Transfer Station  
Quantity Tons: 0.05  
Waste Quantity: 12  
Quantity Unit: G  
Additional Code 1: Not reported  
Additional Code 2: Not reported  
Additional Code 3: Not reported  
Additional Code 4: Not reported  
Additional Code 5: Not reported

Shipment Date: 19930608  
Creation Date: 9/11/1995 0:00:00  
Receipt Date: 19930609  
Manifest ID: 92831902  
Trans EPA ID: DED980918858  
Trans Name: Not reported  
Trans 2 EPA ID: Not reported  
Trans 2 Name: Not reported  
TSDf EPA ID: CAD050806850  
Trans Name: Not reported  
TSDf Alt EPA ID: CAD050806850  
TSDf Alt Name: Not reported  
CA Waste Code: 541 - Photochemicals / photo processing waste  
RCRA Code: D002  
Disposal Method: H01 - Transfer Station  
Quantity Tons: 0.0625  
Waste Quantity: 15  
Quantity Unit: G  
Additional Code 1: Not reported  
Additional Code 2: Not reported  
Additional Code 3: Not reported  
Additional Code 4: Not reported  
Additional Code 5: Not reported

Shipment Date: 19930608  
Creation Date: 9/11/1995 0:00:00  
Receipt Date: 19930609



Map ID  
Direction  
Distance  
Elevation

MAP FINDINGS

Site

Database(s)

EDR ID Number  
EPA ID Number

**MOTOROLA INC (Continued)**

**1000341812**

Manifest ID: 92831902  
Trans EPA ID: DED980918858  
Trans Name: Not reported  
Trans 2 EPA ID: Not reported  
Trans 2 Name: Not reported  
TSDf EPA ID: CAD050806850  
Trans Name: Not reported  
TSDf Alt EPA ID: CAD050806850  
TSDf Alt Name: Not reported  
CA Waste Code: 792 - Not reported  
RCRA Code: D002  
Disposal Method: H01 - Transfer Station  
Quantity Tons: 0.0166  
Waste Quantity: 4  
Quantity Unit: G  
Additional Code 1: Not reported  
Additional Code 2: Not reported  
Additional Code 3: Not reported  
Additional Code 4: Not reported  
Additional Code 5: Not reported

Shipment Date: 19930222  
Creation Date: 9/7/1995 0:00:00  
Receipt Date: 19930222  
Manifest ID: 90726320  
Trans EPA ID: CAD008364432  
Trans Name: Not reported  
Trans 2 EPA ID: Not reported  
Trans 2 Name: Not reported  
TSDf EPA ID: CAD008364432  
Trans Name: Not reported  
TSDf Alt EPA ID: CAD008364432  
TSDf Alt Name: Not reported  
CA Waste Code: 211 - Halogenated solvents (chloroform, methyl chloride, perchloroethylene, etc.  
RCRA Code: F001  
Disposal Method: R01 - Recycler  
Quantity Tons: 0.05  
Waste Quantity: 12  
Quantity Unit: G  
Additional Code 1: Not reported  
Additional Code 2: Not reported  
Additional Code 3: Not reported  
Additional Code 4: Not reported  
Additional Code 5: Not reported

**HWTS:**

Name: MOTOROLA INC  
Address: 325 MAPLE ST  
Address 2: Not reported  
City,State,Zip: TORRANCE, CA 905030000  
EPA ID: CAD046466231  
Inactive Date: 11/08/1993  
Create Date: 06/29/1990  
Last Act Date: 08/10/2004  
Mailing Name: Not reported  
Mailing Address: 325 MAPLE ST

Map ID  
 Direction  
 Distance  
 Elevation

MAP FINDINGS

Site

Database(s)

EDR ID Number  
 EPA ID Number

**MOTOROLA INC (Continued)**

**1000341812**

Mailing Address 2: Not reported  
 Mailing City,State,Zip: TORRANCE, CA 905030000  
 Owner Name: MOTOROLA, INC.  
 Owner Address: 5005 E. MCDOWELL RD. ATTN:  
 Owner Address 2: Not reported  
 Owner City,State,Zip: PHOENIX, AZ 850622953  
 Contact Name: INACTIVE PER LTR. 11/8/93  
 Contact Address: CO. CLOSED BUSINESS  
 Contact Address 2: Not reported  
 City,State,Zip: --, 99 --

**M67  
 SE  
 1/8-1/4  
 0.155 mi.  
 820 ft.**

**TORRANCE FACILITY  
 640 ALASKA AVE  
 TORRANCE, CA 90503  
 Site 1 of 5 in cluster M**

**CA HIST UST U001564161  
 CA EMI N/A  
 CA WDS  
 CA CIWQS**

**Relative:  
 Higher  
 Actual:  
 89 ft.**

HIST UST:  
 Name: TORRANCE FACILITY  
 Address: 640 ALASKA AVE  
 City,State,Zip: TORRANCE, CA 90503  
 File Number: Not reported  
 URL: Not reported  
 Region: STATE  
 Facility ID: 00000007979  
 Facility Type: Other  
 Other Type: Not reported  
 Contact Name: Not reported  
 Telephone: 2139703737  
 Owner Name: NORTHROP CORPORATION  
 Owner Address: ONE NORTHROP AVENUE  
 Owner City,St,Zip: HAWTHORNE, CA 90250  
 Total Tanks: 0001  
  
 Tank Num: 001  
 Container Num: 43  
 Year Installed: 1981  
 Tank Capacity: 00006000  
 Tank Used for: WASTE  
 Type of Fuel: Not reported  
 Container Construction Thickness: Not reported  
 Leak Detection: Stock Inventor

**EMI:**

Name: VOUGHT AIRCRAFT INDUSTRIES  
 Address: 640 ALASKA AVE  
 City,State,Zip: TORRANCE, CA 90503  
 Year: 2008  
 County Code: 19  
 Air Basin: SC  
 Facility ID: 156641  
 Air District Name: SC  
 SIC Code: 3728  
 Air District Name: SOUTH COAST AQMD  
 Community Health Air Pollution Info System: Not reported  
 Consolidated Emission Reporting Rule: Not reported  
 Total Organic Hydrocarbon Gases Tons/Yr: 10.725

Map ID  
Direction  
Distance  
Elevation

MAP FINDINGS

Site

Database(s)

EDR ID Number  
EPA ID Number

**TORRANCE FACILITY (Continued)**

**U001564161**

Reactive Organic Gases Tons/Yr: 4.29  
Carbon Monoxide Emissions Tons/Yr: 0  
NOX - Oxides of Nitrogen Tons/Yr: 0  
SOX - Oxides of Sulphur Tons/Yr: 0  
Particulate Matter Tons/Yr: 0  
Part. Matter 10 Micrometers and Smllr Tons/Yr:0

Name: VOUGHT AIRCRAFT INDUSTRIES  
Address: 640 ALASKA AVE  
City,State,Zip: TORRANCE, CA 90503  
Year: 2009  
County Code: 19  
Air Basin: SC  
Facility ID: 156641  
Air District Name: SC  
SIC Code: 3728  
Air District Name: SOUTH COAST AQMD  
Community Health Air Pollution Info System: Not reported  
Consolidated Emission Reporting Rule: Not reported  
Total Organic Hydrocarbon Gases Tons/Yr: 8.4057250000000003  
Reactive Organic Gases Tons/Yr: 3.3622899999999998  
Carbon Monoxide Emissions Tons/Yr: 0  
NOX - Oxides of Nitrogen Tons/Yr: 0  
SOX - Oxides of Sulphur Tons/Yr: 0  
Particulate Matter Tons/Yr: 0  
Part. Matter 10 Micrometers and Smllr Tons/Yr:0

Name: VOUGHT AIRCRAFT INDUSTRIES  
Address: 640 ALASKA AVE  
City,State,Zip: TORRANCE, CA 90503  
Year: 2010  
County Code: 19  
Air Basin: SC  
Facility ID: 156641  
Air District Name: SC  
SIC Code: 3728  
Air District Name: SOUTH COAST AQMD  
Community Health Air Pollution Info System: Not reported  
Consolidated Emission Reporting Rule: Not reported  
Total Organic Hydrocarbon Gases Tons/Yr: 8.5089249999999996  
Reactive Organic Gases Tons/Yr: 3.4035700000000002  
Carbon Monoxide Emissions Tons/Yr: 0  
NOX - Oxides of Nitrogen Tons/Yr: 0  
SOX - Oxides of Sulphur Tons/Yr: 0  
Particulate Matter Tons/Yr: 0  
Part. Matter 10 Micrometers and Smllr Tons/Yr:0

**WDS:**

Name: VOUGHT AIRCRAFT IND K6  
Address: 640 Alaska Ave  
City: TORRANCE  
Facility ID: 4 19I015990  
Facility Type: Industrial - Facility that treats and/or disposes of liquid or semisolid wastes from any servicing, producing, manufacturing or processing operation of whatever nature, including mining, gravel washing, geothermal operations, air conditioning, ship building and repairing, oil production, storage and disposal operations, water

Map ID  
Direction  
Distance  
Elevation

MAP FINDINGS

Site

Database(s)

EDR ID Number  
EPA ID Number

**TORRANCE FACILITY (Continued)**

**U001564161**

pumping.  
Facility Status: Active - Any facility with a continuous or seasonal discharge that is under Waste Discharge Requirements.  
NPDES Number: CAS000001 The 1st 2 characters designate the state. The remaining 7 are assigned by the Regional Board  
Subregion: 4  
Facility Telephone: 3103315380  
Facility Contact: SAAS ASKANDER  
Agency Name: VOUGHT AIRCRAFT IND  
Agency Address: 1 Northrop Ave # 1109/51  
Agency City,St,Zip: Hawthorne 902503236  
Agency Contact: CHARLIE MONGELLO  
Agency Telephone: 3103327778  
Agency Type: Private  
SIC Code: 0  
SIC Code 2: Not reported  
Primary Waste Type: Not reported  
Primary Waste: Not reported  
Waste Type2: Not reported  
Waste2: Not reported  
Primary Waste Type: Not reported  
Secondary Waste: Not reported  
Secondary Waste Type: Not reported  
Design Flow: 0  
Baseline Flow: 0  
Reclamation: Not reported  
POTW: Not reported  
Treat To Water: Minor Threat to Water Quality. A violation of a regional board order should cause a relatively minor impairment of beneficial uses compared to a major or minor threat. Not: All nurds without a TTWQ will be considered a minor threat to water quality unless coded at a higher Level. A Zero (0) may be used to code those NURDS that are found to represent no threat to water quality.  
Complexity: Category C - Facilities having no waste treatment systems, such as cooling water dischargers or those who must comply through best management practices, facilities with passive waste treatment and disposal systems, such as septic systems with subsurface disposal, or dischargers having waste storage systems with land disposal such as dairy waste ponds.

**CIWQS:**

Name: VOUGHT AIRCRAFT INDUSTRIES  
Address: 640 ALASKA AVE  
City,State,Zip: TORRANCE, CA 90503  
Agency: Vought Aircraft Industries  
Agency Address: 1 Northrop Ave 100P/56, Hawthorne, CA 90250  
Place/Project Type: Industrial - Aircraft  
SIC/NAICS: 3721  
Region: 4  
Program: INDSTW  
Regulatory Measure Status: Terminated  
Regulatory Measure Type: Storm water industrial  
Order Number: 2014-0057-DWQ  
WDID: 4 19I015990  
NPDES Number: CAS000001  
Adoption Date: Not reported  
Effective Date: 08/07/2000

Map ID  
 Direction  
 Distance  
 Elevation

MAP FINDINGS

Site

Database(s)

EDR ID Number  
 EPA ID Number

**TORRANCE FACILITY (Continued)**

**U001564161**

Termination Date: 07/14/2010  
 Expiration/Review Date: Not reported  
 Design Flow: Not reported  
 Major/Minor: Not reported  
 Complexity: Not reported  
 TTWQ: Not reported  
 Enforcement Actions within 5 years: 0  
 Violations within 5 years: 0  
 Latitude: 33.84016  
 Longitude: -118.33158

**M68**  
**SE**  
**1/8-1/4**  
**0.155 mi.**  
**820 ft.**

**VOUGHT AIRCRAFT INDUSTRIES INC**  
**640 ALASKA AVENUE**  
**TORRANCE, CA 90503**

**CA ENVIROSTOR** **S103667814**  
**N/A**

**Site 2 of 5 in cluster M**

**Relative:**  
**Higher**  
**Actual:**  
**89 ft.**

**ENVIROSTOR:**  
 Name: VOUGHT AIRCRAFT INDUSTRIES INC  
 Address: 640 ALASKA AVENUE  
 City,State,Zip: TORRANCE, CA 905030000  
 Facility ID: 80001310  
 Status: Active  
 Status Date: 11/08/2011  
 Site Code: 400233  
 Site Type: Corrective Action  
 Site Type Detailed: Corrective Action  
 Acres: 5.91  
 NPL: NO  
 Regulatory Agencies: SMBRP  
 Lead Agency: WM  
 Program Manager: Safouh Sayed  
 Supervisor: Robert Senga  
 Division Branch: Cleanup Cypress  
 Assembly: 66  
 Senate: 35  
 Special Program: Not reported  
 Restricted Use: NO  
 Site Mgmt Req: NONE SPECIFIED  
 Funding: Not reported  
 Latitude: 33.84049  
 Longitude: -118.3315  
 APN: 7352002906, 7352008059  
 Past Use: AEROSPACE MANUFACTURING/MAINTENANCE, AEROSPACE  
 MANUFACTURING/MAINTENANCE, AEROSPACE MANUFACTURING/MAINTENANCE  
 Potential COC: Tetrachloroethylene (PCE TPH-diesel TPH-gas TPH-MOTOR OIL  
 1,1,1-Trichloroethane (TCA 1,1-Dichloroethane Tetrachloroethylene  
 (PCE TPH-diesel TPH-gas TPH-MOTOR OIL 1,1,1-Trichloroethane (TCA  
 1,1-Dichloroethane Trichlorofluoromethane Tetrachloroethylene (PCE  
 TPH-diesel TPH-gas TPH-MOTOR OIL Trichlorofluoromethane  
 Confirmed COC: 30022-NO 30024-NO 30025-NO 30026-NO 30192-NO 3002502-NO 30565-NO  
 30022-NO 30024-NO 30025-NO 3002502-NO 30565-NO 30022-NO 30024-NO  
 30025-NO 30026-NO 30192-NO 3002502-NO  
 Potential Description: IA, SOIL, SV, IA, SOIL, SV, SOIL, SV  
 Alias Name: Former Northrop Grumman K-6 facility  
 Alias Type: Alternate Name  
 Alias Name: Triumph Aerostructures  
 Alias Type: Alternate Name

Map ID  
Direction  
Distance  
Elevation

MAP FINDINGS

Site

Database(s)

EDR ID Number  
EPA ID Number

**VOUGHT AIRCRAFT INDUSTRIES INC (Continued)**

**S103667814**

Alias Name: 7352002906  
Alias Type: APN  
Alias Name: 7352008059  
Alias Type: APN  
Alias Name: CAD000627224  
Alias Type: EPA Identification Number  
Alias Name: 110009527477  
Alias Type: EPA (FRS #)  
Alias Name: 400233  
Alias Type: Project Code (Site Code)  
Alias Name: 80001310  
Alias Type: Envirostor ID Number

Completed Info:

Completed Area Name: PROJECT WIDE  
Completed Sub Area Name: Not reported  
Completed Document Type: Monitoring Report  
Completed Date: 12/15/2016  
Comments: Not reported

Completed Area Name: PROJECT WIDE  
Completed Sub Area Name: Not reported  
Completed Document Type: Other Report  
Completed Date: 07/18/2016  
Comments: Not reported

Completed Area Name: PROJECT WIDE  
Completed Sub Area Name: Not reported  
Completed Document Type: Other Report  
Completed Date: 10/18/2016  
Comments: Not reported

Completed Area Name: PROJECT WIDE  
Completed Sub Area Name: Not reported  
Completed Document Type: Other Report  
Completed Date: 02/01/2017  
Comments: Not reported

Completed Area Name: PROJECT WIDE  
Completed Sub Area Name: Not reported  
Completed Document Type: Other Report  
Completed Date: 04/29/2017  
Comments: Not reported

Completed Area Name: PROJECT WIDE  
Completed Sub Area Name: Not reported  
Completed Document Type: Technical Report  
Completed Date: 05/17/2006  
Comments: Not reported

Completed Area Name: Project Wide  
Completed Sub Area Name: Not reported  
Completed Document Type: Other Report  
Completed Date: 07/31/2017  
Comments: Not reported

Completed Area Name: PROJECT WIDE  
Completed Sub Area Name: Not reported

Map ID  
Direction  
Distance  
Elevation

MAP FINDINGS

Site

Database(s)

EDR ID Number  
EPA ID Number

**VOUGHT AIRCRAFT INDUSTRIES INC (Continued)**

**S103667814**

Completed Document Type: Other Report  
Completed Date: 02/05/2018  
Comments: Not reported

Completed Area Name: PROJECT WIDE  
Completed Sub Area Name: Not reported  
Completed Document Type: Technical Report  
Completed Date: 06/30/2019  
Comments: Not reported

Completed Area Name: PROJECT WIDE  
Completed Sub Area Name: Not reported  
Completed Document Type: RCRA Facility Assessment Report  
Completed Date: 06/30/2005  
Comments: Updated Limited Soil Gas Investigation & HHRA Letter Report\_2008

Completed Area Name: PROJECT WIDE  
Completed Sub Area Name: Not reported  
Completed Document Type: Unilateral Order (I/SE, RAO, CAO, EPA AO)  
Completed Date: 10/26/2011  
Comments: Not reported

Completed Area Name: Project Wide  
Completed Sub Area Name: Not reported  
Completed Document Type: Consent Agreement  
Completed Date: 10/29/2008  
Comments: Signed by DTSC on October 30, 2008

Completed Area Name: PROJECT WIDE  
Completed Sub Area Name: Not reported  
Completed Document Type: Correspondence  
Completed Date: 10/28/2011  
Comments: Not reported

Completed Area Name: PROJECT WIDE  
Completed Sub Area Name: Not reported  
Completed Document Type: Correspondence  
Completed Date: 02/01/2011  
Comments: Incorporated into Corrective Action Consent Agreement draft

Completed Area Name: PROJECT WIDE  
Completed Sub Area Name: Not reported  
Completed Document Type: Correspondence  
Completed Date: 11/02/2011  
Comments: done

Completed Area Name: PROJECT WIDE  
Completed Sub Area Name: Not reported  
Completed Document Type: Annual Oversight Cost Estimate  
Completed Date: 07/31/2013  
Comments: Cost estimate reviewed and acknowledgments signed

Completed Area Name: PROJECT WIDE  
Completed Sub Area Name: Not reported  
Completed Document Type: Annual Oversight Cost Estimate  
Completed Date: 08/09/2012  
Comments: RPs reviewed Cost Est and signed off on acknowledgement

Map ID  
Direction  
Distance  
Elevation

MAP FINDINGS

Site

Database(s)

EDR ID Number  
EPA ID Number

**VOUGHT AIRCRAFT INDUSTRIES INC (Continued)**

**S103667814**

Completed Area Name: PROJECT WIDE  
Completed Sub Area Name: Not reported  
Completed Document Type: Human Exposure Controlled  
Completed Date: 06/10/2013  
Comments: Not reported

Completed Area Name: PROJECT WIDE  
Completed Sub Area Name: Not reported  
Completed Document Type: Annual Oversight Cost Estimate  
Completed Date: 09/26/2014  
Comments: RPs both signed acknowledgements

Completed Area Name: PROJECT WIDE  
Completed Sub Area Name: Not reported  
Completed Document Type: Groundwater Migration Controlled  
Completed Date: 06/10/2013  
Comments: GW impacts undetermined

Completed Area Name: PROJECT WIDE  
Completed Sub Area Name: Not reported  
Completed Document Type: Annual Oversight Cost Estimate  
Completed Date: 06/11/2015  
Comments: done

Completed Area Name: PROJECT WIDE  
Completed Sub Area Name: Not reported  
Completed Document Type: Annual Oversight Cost Estimate  
Completed Date: 08/30/2016  
Comments: Not reported

Completed Area Name: PROJECT WIDE  
Completed Sub Area Name: Not reported  
Completed Document Type: Correspondence  
Completed Date: 01/31/2017  
Comments: Not reported

Completed Area Name: PROJECT WIDE  
Completed Sub Area Name: Not reported  
Completed Document Type: Correspondence  
Completed Date: 01/20/2003  
Comments: Not reported

Completed Area Name: Project Wide  
Completed Sub Area Name: Not reported  
Completed Document Type: Annual Oversight Cost Estimate  
Completed Date: 12/18/2017  
Comments: Not reported

Completed Area Name: PROJECT WIDE  
Completed Sub Area Name: Not reported  
Completed Document Type: Preliminary Assessment Report  
Completed Date: 06/06/1990  
Comments: Not reported

Completed Area Name: PROJECT WIDE  
Completed Sub Area Name: Not reported  
Completed Document Type: Other Report



Map ID  
Direction  
Distance  
Elevation

MAP FINDINGS

Site

Database(s)

EDR ID Number  
EPA ID Number

**VOUGHT AIRCRAFT INDUSTRIES INC (Continued)**

**S103667814**

Completed Date: 02/02/2010  
Comments: Not reported

Completed Area Name: PROJECT WIDE  
Completed Sub Area Name: Not reported  
Completed Document Type: RFI Workplan  
Completed Date: 08/23/2012  
Comments: Workplan is acceptable

Completed Area Name: PROJECT WIDE  
Completed Sub Area Name: Not reported  
Completed Document Type: Health & Safety Plan  
Completed Date: 02/23/2012  
Comments: HASP is acceptable. mgh

Completed Area Name: PROJECT WIDE  
Completed Sub Area Name: Not reported  
Completed Document Type: RFI Workplan Addendum  
Completed Date: 03/28/2014  
Comments: Workplan Ok'd

Completed Area Name: PROJECT WIDE  
Completed Sub Area Name: Not reported  
Completed Document Type: RFI Report  
Completed Date: 07/02/2015  
Comments: Additional work plans (WPs): SVE WP; Lateral soil vapor delineation, soil vapor extraction, and indoor air. Also groundwater investigation WP

Completed Area Name: PROJECT WIDE  
Completed Sub Area Name: Not reported  
Completed Document Type: Other Report  
Completed Date: 04/14/2015  
Comments: Report accepted

Completed Area Name: PROJECT WIDE  
Completed Sub Area Name: Not reported  
Completed Document Type: Other Report  
Completed Date: 07/15/2014  
Comments: complete

Completed Area Name: PROJECT WIDE  
Completed Sub Area Name: Not reported  
Completed Document Type: Other Report  
Completed Date: 10/20/2014  
Comments: ok

Completed Area Name: PROJECT WIDE  
Completed Sub Area Name: Not reported  
Completed Document Type: Other Report  
Completed Date: 02/02/2015  
Comments: Not reported

Completed Area Name: PROJECT WIDE  
Completed Sub Area Name: Not reported  
Completed Document Type: Interim Measures Workplan  
Completed Date: 10/20/2015

Map ID  
Direction  
Distance  
Elevation

MAP FINDINGS

Site

Database(s)

EDR ID Number  
EPA ID Number

**VOUGHT AIRCRAFT INDUSTRIES INC (Continued)**

**S103667814**

Comments: Not reported

Completed Area Name: PROJECT WIDE  
Completed Sub Area Name: Not reported  
Completed Document Type: RFI Workplan  
Completed Date: 08/09/2018  
Comments: Not reported

Completed Area Name: PROJECT WIDE  
Completed Sub Area Name: Not reported  
Completed Document Type: Other Report  
Completed Date: 07/15/2015  
Comments: accepted

Completed Area Name: PROJECT WIDE  
Completed Sub Area Name: Not reported  
Completed Document Type: Other Report  
Completed Date: 10/15/2015  
Comments: Not reported

Completed Area Name: PROJECT WIDE  
Completed Sub Area Name: Not reported  
Completed Document Type: Other Report  
Completed Date: 01/15/2016  
Comments: Not reported

Completed Area Name: PROJECT WIDE  
Completed Sub Area Name: Not reported  
Completed Document Type: Other Report  
Completed Date: 04/15/2016  
Comments: Not reported

Completed Area Name: PROJECT WIDE  
Completed Sub Area Name: Not reported  
Completed Document Type: Technical Report  
Completed Date: 04/06/2016  
Comments: Not reported

Completed Area Name: PROJECT WIDE  
Completed Sub Area Name: Not reported  
Completed Document Type: Community Profile  
Completed Date: 02/28/2012  
Comments: done mgh

Completed Area Name: PROJECT WIDE  
Completed Sub Area Name: Not reported  
Completed Document Type: Other Report  
Completed Date: 01/18/2012  
Comments: Report accepted

Completed Area Name: PROJECT WIDE  
Completed Sub Area Name: Not reported  
Completed Document Type: Other Report  
Completed Date: 04/16/2012  
Comments: Ok

Completed Area Name: PROJECT WIDE

Map ID  
Direction  
Distance  
Elevation

MAP FINDINGS

Site

Database(s)

EDR ID Number  
EPA ID Number

**VOUGHT AIRCRAFT INDUSTRIES INC (Continued)**

**S103667814**

Completed Sub Area Name: Not reported  
Completed Document Type: Other Report  
Completed Date: 07/25/2012  
Comments: Report OK

Completed Area Name: PROJECT WIDE  
Completed Sub Area Name: Not reported  
Completed Document Type: Other Report  
Completed Date: 10/17/2012  
Comments: Report received & acceptable

Completed Area Name: PROJECT WIDE  
Completed Sub Area Name: Not reported  
Completed Document Type: \*Correspondence - Received  
Completed Date: 11/08/2011  
Comments: Project coordinator and Consultant/Contractor are accepted by DTSC.

Completed Area Name: PROJECT WIDE  
Completed Sub Area Name: Not reported  
Completed Document Type: Other Report  
Completed Date: 01/15/2013  
Comments: Report is accepted. mgh

Completed Area Name: PROJECT WIDE  
Completed Sub Area Name: Not reported  
Completed Document Type: Other Report  
Completed Date: 10/15/2013  
Comments: Report is acceptable

Completed Area Name: PROJECT WIDE  
Completed Sub Area Name: Not reported  
Completed Document Type: Other Report  
Completed Date: 01/15/2014  
Comments: Progress Report 4th Quarter 2013

Completed Area Name: PROJECT WIDE  
Completed Sub Area Name: Not reported  
Completed Document Type: Other Report  
Completed Date: 05/02/2014  
Comments: acceptable with note on boring geo samples (in RFI Work Plan Addendum (deep vadose))

Completed Area Name: PROJECT WIDE  
Completed Sub Area Name: Not reported  
Completed Document Type: Other Report  
Completed Date: 07/23/2013  
Comments: Report recieved and RFI response to comments due 8/9/2013 per N&M extension request of 7/8/2013.

Completed Area Name: PROJECT WIDE  
Completed Sub Area Name: Not reported  
Completed Document Type: Annual Oversight Cost Estimate  
Completed Date: 12/02/2019  
Comments: Not reported

Completed Area Name: PROJECT WIDE  
Completed Sub Area Name: Not reported

Map ID  
Direction  
Distance  
Elevation

MAP FINDINGS

Site

Database(s)

EDR ID Number  
EPA ID Number

**VOUGHT AIRCRAFT INDUSTRIES INC (Continued)**

**S103667814**

Completed Document Type: Annual Oversight Cost Estimate  
Completed Date: 02/13/2019  
Comments: Not reported

Future Area Name: PROJECT WIDE  
Future Sub Area Name: Not reported  
Future Document Type: Remedy Construction Complete  
Future Due Date: 2020  
Schedule Area Name: PROJECT WIDE  
Schedule Sub Area Name: Not reported  
Schedule Document Type: Groundwater Migration Controlled  
Schedule Due Date: 02/15/2020  
Schedule Revised Date: Not reported  
Schedule Area Name: PROJECT WIDE  
Schedule Sub Area Name: Not reported  
Schedule Document Type: Human Exposure Controlled  
Schedule Due Date: 02/01/2020  
Schedule Revised Date: Not reported

**M69**  
**SE**  
**1/8-1/4**  
**0.155 mi.**  
**820 ft.**

**NORTHROP CORPORATION A/C DIV. TORRANCE FACILITY**  
**640 ALASKA ST**  
**TORRANCE, CA 90503**

**CA SWEEPS UST**  
**CA HIST UST**  
**CA FID UST**  
**CA HWP**  
**CA CERS**

**S101585731**  
**N/A**

**Site 3 of 5 in cluster M**

**Relative:**  
**Higher**  
**Actual:**  
**89 ft.**

**SWEEPS UST:**  
Name: NORTHROP CORPORATION A/C DIV. TORRANCE FACILITY  
Address: 640 ALASKA ST  
City: TORRANCE  
Status: Not reported  
Comp Number: 7979  
Number: Not reported  
Board Of Equalization: 44-010630  
Referral Date: Not reported  
Action Date: Not reported  
Created Date: Not reported  
Owner Tank Id: Not reported  
SWRCB Tank Id: 19-038-007979-000001  
Tank Status: Not reported  
Capacity: 6000  
Active Date: Not reported  
Tank Use: OIL  
STG: WASTE  
Content: WASTE OIL  
Number Of Tanks: 1

**HIST UST:**  
Name: TORRANCE FACILITY  
Address: 640 ALASKA STREET  
City,State,Zip: TORRANCE, CA 90503  
File Number: 0002794E  
URL: <http://geotracker.waterboards.ca.gov/ustpdfs/pdf/0002794E.pdf>  
Region: Not reported  
Facility ID: Not reported  
Facility Type: Not reported  
Other Type: Not reported  
Contact Name: Not reported

Map ID  
Direction  
Distance  
Elevation

MAP FINDINGS

Site

Database(s)

EDR ID Number  
EPA ID Number

**NORTHROP CORPORATION A/C DIV. TORRANCE FACILITY (Continued)**

**S101585731**

Telephone: Not reported  
Owner Name: Not reported  
Owner Address: Not reported  
Owner City,St,Zip: Not reported  
Total Tanks: Not reported

Tank Num: Not reported  
Container Num: Not reported  
Year Installed: Not reported  
Tank Capacity: Not reported  
Tank Used for: Not reported  
Type of Fuel: Not reported  
Container Construction Thickness: Not reported  
Leak Detection: Not reported

[Click here for Geo Tracker PDF:](#)

**CA FID UST:**

Facility ID: 19027986  
Regulated By: UTKNI  
Regulated ID: 00007979  
Cortese Code: Not reported  
SIC Code: Not reported  
Facility Phone: 2139703737  
Mail To: Not reported  
Mailing Address: 640 ALASKA ST  
Mailing Address 2: Not reported  
Mailing City,St,Zip: TORRANCE 90503  
Contact: Not reported  
Contact Phone: Not reported  
DUNs Number: Not reported  
NPDES Number: Not reported  
EPA ID: Not reported  
Comments: Not reported  
Status: Inactive

**HWP:**

Name: TRIUMPH AEROSPACE STRUCTURES TORRANCE  
Address: 640 ALASKA ST  
City,State,Zip: TORRANCE, CA 905035100  
EPA Id: CAD000627224  
Cleanup Status: CLOSED  
Latitude: 33.84049  
Longitude: -118.3315  
Facility Type: Historical - Non-Operating  
Facility Size: Not reported  
Team: Not reported  
Supervisor: Not reported  
Site Code: 400233  
Assembly District: 66  
Senate District: 35  
Public Information Officer: Not reported  
Public Information Officer: Not reported

**Activities:**

EPA Id: CAD000627224  
Facility Type: Historical - Non-Operating

Map ID  
Direction  
Distance  
Elevation

MAP FINDINGS

Site

Database(s)

EDR ID Number  
EPA ID Number

**NORTHROP CORPORATION A/C DIV. TORRANCE FACILITY (Continued)**

**S101585731**

Unit Names:	CONTAIN1
Event Description:	New Operating Permit - APPLICATION PART A RECEIVED
Actual Date:	08/04/1992
EPA Id:	CAD000627224
Facility Type:	Historical - Non-Operating
Unit Names:	CONTAIN1
Event Description:	New Operating Permit - FINAL PERMIT (EXPIRES)
Actual Date:	12/30/1988
EPA Id:	CAD000627224
Facility Type:	Historical - Non-Operating
Unit Names:	CONTAIN1
Event Description:	New Operating Permit - APPLICATION PART B RECEIVED
Actual Date:	06/30/1983
EPA Id:	CAD000627224
Facility Type:	Historical - Non-Operating
Unit Names:	CONTAIN1
Event Description:	New Operating Permit - FINAL PERMIT
Actual Date:	12/30/1983
EPA Id:	CAD000627224
Facility Type:	Historical - Non-Operating
Unit Names:	CONTAIN1
Event Description:	New Operating Permit - PERMIT TERMINATED - TERMINATION RECEIVED
Actual Date:	11/27/1989
EPA Id:	CAD000627224
Facility Type:	Historical - Non-Operating
Unit Names:	CONTAIN1
Event Description:	New Operating Permit - PUBLIC COMMENT (BEGIN)
Actual Date:	08/29/1983
EPA Id:	CAD000627224
Facility Type:	Historical - Non-Operating
Unit Names:	CONTAIN1
Event Description:	New Operating Permit - CALL-IN LETTER ISSUED
Actual Date:	03/15/1983
EPA Id:	CAD000627224
Facility Type:	Historical - Non-Operating
Unit Names:	CONTAIN1
Event Description:	New Operating Permit - PERMIT TERMINATED - TERMINATION APPROVED
Actual Date:	05/16/1991
EPA Id:	CAD000627224
Facility Type:	Historical - Non-Operating
Unit Names:	CONTAIN1
Event Description:	New Operating Permit - FINAL PERMIT (EFFECTIVE)
Actual Date:	12/30/1983
Closure:	
EPA Id:	CAD000627224
Facility Type:	Historical - Non-Operating
Unit Names:	CONTAIN1
Event Description:	Closure Final - RECEIVE CLOSURE CERTIFICATION

Map ID  
Direction  
Distance  
Elevation

MAP FINDINGS

Site

Database(s)

EDR ID Number  
EPA ID Number

**NORTHROP CORPORATION A/C DIV. TORRANCE FACILITY (Continued)**

**S101585731**

Actual Date: 11/27/1989  
  
EPA Id: CAD000627224  
Facility Type: Historical - Non-Operating  
Unit Names: CONTAIN1  
Event Description: Closure Final - ISSUE CLOSURE VERIFICATION  
Actual Date: 11/23/1992

Alias:  
EPA Id: CAD000627224  
Facility Type: Historical - Non-Operating  
Alias Type: FRS  
Alias: 110009527477

EPA Id: CAD000627224  
Facility Type: Historical - Non-Operating  
Alias Type: Project Code (Site Code)  
Alias: 400233

CERS:  
Name: TRIUMPH AEROSPACE STRUCTURES TORRANCE  
Address: 640 ALASKA ST  
City,State,Zip: TORRANCE, CA 905035100  
Site ID: 199994  
CERS ID: CAD000627224  
CERS Description: Hazardous Waste

Affiliation:  
Affiliation Type Desc: Facility Contact  
Entity Name: Larry Cragun  
Entity Title: Not reported  
Affiliation Address: 3901 JACK NORTHROP AVE  
Affiliation City: HAWTHORNE  
Affiliation State: CA  
Affiliation Country: Not reported  
Affiliation Zip: 90250  
Affiliation Phone: 3103553204

Affiliation Type Desc: Facility Owner  
Entity Name: Triumph Aerostructures LLC  
Entity Title: Not reported  
Affiliation Address: 1550 LIBERTY RIDGE DR STE 100  
Affiliation City: WAYNE  
Affiliation State: PA  
Affiliation Country: Not reported  
Affiliation Zip: 19087  
Affiliation Phone: 6102511000

Map ID  
Direction  
Distance  
Elevation

MAP FINDINGS

Site

Database(s)

EDR ID Number  
EPA ID Number

**M70** TRIUMPH AEROSTRUCTURES LLC - TORRANCE SITE  
**SE** 640 ALASKA AVENUE  
**1/8-1/4** TORRANCE, CA 90503  
**0.155 mi.**  
**820 ft.** Site 4 of 5 in cluster M

**SEMS-ARCHIVE** 1000409972  
**CORRACTS** CAD000627224  
**RCRA-TSDF**  
**RCRA-LQG**  
**2020 COR ACTION**

**Relative:**  
**Higher**  
**Actual:**  
**89 ft.**

SEMS Archive:  
Site ID: 0903335  
EPA ID: CAD000627224  
Name: NORTHROP CORP AIRCRAFT DIV  
Address: 640 ALASKA  
Address 2: Not reported  
City,State,Zip: TORRANCE, CA 90503  
Cong District: 42  
FIPS Code: 06037  
FF: N  
NPL: Not on the NPL  
Non NPL Status: Deferred to RCRA (Subtitle C)

SEMS Archive Detail:

Region: 09  
Site ID: 0903335  
EPA ID: CAD000627224  
Site Name: NORTHROP CORP AIRCRAFT DIV  
NPL: N  
FF: N  
OU: 00  
Action Code: VS  
Action Name: ARCH SITE  
SEQ: 1  
Start Date: Not reported  
Finish Date: 1996-01-23 05:00:00  
Qual: Not reported  
Current Action Lead: EPA Perf In-Hse

Region: 09  
Site ID: 0903335  
EPA ID: CAD000627224  
Site Name: NORTHROP CORP AIRCRAFT DIV  
NPL: N  
FF: N  
OU: 00  
Action Code: PA  
Action Name: PA  
SEQ: 1  
Start Date: Not reported  
Finish Date: 1990-06-06 04:00:00  
Qual: D  
Current Action Lead: EPA Perf

Region: 09  
Site ID: 0903335  
EPA ID: CAD000627224  
Site Name: NORTHROP CORP AIRCRAFT DIV  
NPL: N  
FF: N  
OU: 00  
Action Code: DS  
Action Name: DISCVRY  
SEQ: 1



Map ID  
Direction  
Distance  
Elevation

MAP FINDINGS

Site

Database(s)

EDR ID Number  
EPA ID Number

**TRIUMPH AEROSTRUCTURES LLC - TORRANCE SITE (Continued)**

**1000409972**

Start Date: 1989-11-07 05:00:00  
Finish Date: 1989-11-07 05:00:00  
Qual: Not reported  
Current Action Lead: EPA Perf

**CORRACTS:**

EPA ID: CAD000627224  
EPA Region: 09  
Area Name: ENTIRE FACILITY  
Actual Date: 2018-08-09 00:00:00.0  
Action: CA150 - RFI Workplan Approved  
NAICS Code(s): 336413  
Other Aircraft Parts and Auxiliary Equipment Manufacturing  
Original schedule date: 2018-08-24 00:00:00.0  
Schedule end date: Not reported

EPA ID: CAD000627224  
EPA Region: 09  
Area Name: ENTIRE FACILITY  
Actual Date: 2018-05-28 00:00:00.0  
Action: CA120 - RFI Workplan Modification Requested By Agency  
NAICS Code(s): 336413  
Other Aircraft Parts and Auxiliary Equipment Manufacturing  
Original schedule date: 2018-05-06 00:00:00.0  
Schedule end date: Not reported

EPA ID: CAD000627224  
EPA Region: 09  
Area Name: ENTIRE FACILITY  
Actual Date: 2018-05-28 00:00:00.0  
Action: CA140 - RFI Workplan Notice Of Deficiency Issued  
NAICS Code(s): 336413  
Other Aircraft Parts and Auxiliary Equipment Manufacturing  
Original schedule date: 2018-05-06 00:00:00.0  
Schedule end date: Not reported

EPA ID: CAD000627224  
EPA Region: 09  
Area Name: ENTIRE FACILITY  
Actual Date: 2018-04-01 00:00:00.0  
Action: CA110 - RFI Workplan Received  
NAICS Code(s): 336413  
Other Aircraft Parts and Auxiliary Equipment Manufacturing  
Original schedule date: 2018-10-25 00:00:00.0  
Schedule end date: Not reported

EPA ID: CAD000627224  
EPA Region: 09  
Area Name: ENTIRE FACILITY  
Actual Date: 2015-07-02 00:00:00.0  
Action: CA200 - RFI Approved  
NAICS Code(s): 336413  
Other Aircraft Parts and Auxiliary Equipment Manufacturing  
Original schedule date: 2015-07-17 00:00:00.0  
Schedule end date: Not reported

Map ID  
Direction  
Distance  
Elevation

MAP FINDINGS

Site

Database(s)

EDR ID Number  
EPA ID Number

**TRIUMPH AEROSTRUCTURES LLC - TORRANCE SITE (Continued)**

**1000409972**

EPA ID: CAD000627224  
EPA Region: 09  
Area Name: ENTIRE FACILITY  
Actual Date: 2015-02-02 00:00:00.0  
Action: CA190 - RFI Report Received  
NAICS Code(s): 336413  
Other Aircraft Parts and Auxiliary Equipment Manufacturing  
Original schedule date: 2014-08-01 00:00:00.0  
Schedule end date: 2015-01-30 00:00:00.0

EPA ID: CAD000627224  
EPA Region: 09  
Area Name: ENTIRE FACILITY  
Actual Date: 2014-03-28 00:00:00.0  
Action: CA170 - RFI Supplemental Information Deemed Satisfactory  
NAICS Code(s): 336413  
Other Aircraft Parts and Auxiliary Equipment Manufacturing  
Original schedule date: 2014-04-02 00:00:00.0  
Schedule end date: Not reported

EPA ID: CAD000627224  
EPA Region: 09  
Area Name: ENTIRE FACILITY  
Actual Date: 2013-09-27 00:00:00.0  
Action: CA160 - RFI Supplemental Information Received  
NAICS Code(s): 336413  
Other Aircraft Parts and Auxiliary Equipment Manufacturing  
Original schedule date: 2013-09-30 00:00:00.0  
Schedule end date: Not reported

EPA ID: CAD000627224  
EPA Region: 09  
Area Name: ENTIRE FACILITY  
Actual Date: 2013-08-29 00:00:00.0  
Action: CA200 - RFI Approved  
NAICS Code(s): 336413  
Other Aircraft Parts and Auxiliary Equipment Manufacturing  
Original schedule date: Not reported  
Schedule end date: Not reported

EPA ID: CAD000627224  
EPA Region: 09  
Area Name: ENTIRE FACILITY  
Actual Date: 2013-06-10 00:00:00.0  
Action: CA725IN - Current Human Exposures Under Control, More information is needed to make a determination  
NAICS Code(s): 336413  
Other Aircraft Parts and Auxiliary Equipment Manufacturing  
Original schedule date: 2013-06-30 00:00:00.0  
Schedule end date: Not reported

EPA ID: CAD000627224  
EPA Region: 09  
Area Name: ENTIRE FACILITY  
Actual Date: 2013-06-10 00:00:00.0  
Action: CA750IN - Migration of Contaminated Groundwater under Control, More information is needed to make a determination

Map ID  
Direction  
Distance  
Elevation

MAP FINDINGS

Site

Database(s)

EDR ID Number  
EPA ID Number

**TRIUMPH AEROSTRUCTURES LLC - TORRANCE SITE (Continued)**

**1000409972**

NAICS Code(s): 336413  
Other Aircraft Parts and Auxiliary Equipment Manufacturing  
Original schedule date: 2013-06-28 00:00:00.0  
Schedule end date: Not reported

EPA ID: CAD000627224  
EPA Region: 09  
Area Name: ENTIRE FACILITY  
Actual Date: 2013-04-03 00:00:00.0  
Action: CA190 - RFI Report Received  
NAICS Code(s): 336413  
Other Aircraft Parts and Auxiliary Equipment Manufacturing  
Original schedule date: 2013-02-01 00:00:00.0  
Schedule end date: 2013-03-07 00:00:00.0

EPA ID: CAD000627224  
EPA Region: 09  
Area Name: ENTIRE FACILITY  
Actual Date: 2012-08-23 00:00:00.0  
Action: CA150 - RFI Workplan Approved  
NAICS Code(s): 336413  
Other Aircraft Parts and Auxiliary Equipment Manufacturing  
Original schedule date: 2012-09-15 00:00:00.0  
Schedule end date: Not reported

EPA ID: CAD000627224  
EPA Region: 09  
Area Name: ENTIRE FACILITY  
Actual Date: 2012-02-23 00:00:00.0  
Action: CA140 - RFI Workplan Notice Of Deficiency Issued  
NAICS Code(s): 336413  
Other Aircraft Parts and Auxiliary Equipment Manufacturing  
Original schedule date: 2012-03-30 00:00:00.0  
Schedule end date: Not reported

EPA ID: CAD000627224  
EPA Region: 09  
Area Name: ENTIRE FACILITY  
Actual Date: 2012-02-23 00:00:00.0  
Action: CA120 - RFI Workplan Modification Requested By Agency  
NAICS Code(s): 336413  
Other Aircraft Parts and Auxiliary Equipment Manufacturing  
Original schedule date: 2012-03-30 00:00:00.0  
Schedule end date: Not reported

EPA ID: CAD000627224  
EPA Region: 09  
Area Name: ENTIRE FACILITY  
Actual Date: 2012-01-30 00:00:00.0  
Action: CA110 - RFI Workplan Received  
NAICS Code(s): 336413  
Other Aircraft Parts and Auxiliary Equipment Manufacturing  
Original schedule date: 2011-12-27 00:00:00.0  
Schedule end date: 2012-01-29 00:00:00.0

RCRA-TSDF:  
Date form received by agency: 2018-08-29 00:00:00.0

Map ID  
Direction  
Distance  
Elevation

MAP FINDINGS

Site

Database(s)

EDR ID Number  
EPA ID Number

**TRIUMPH AEROSTRUCTURES LLC - TORRANCE SITE (Continued)**

**1000409972**

Facility name: TRIUMPH AEROSTRUCTURES LLC - TORRANCE SITE  
Facility address: 640 ALASKA AVENUE  
TORRANCE, CA 90503-5100  
EPA ID: CAD000627224  
Mailing address: JACK NORTHROP AVENUE  
HAWTHORNE, CA 90250  
Contact: SHEN F CHEN  
Contact address: JACK NORTHROP AVENUE  
HAWTHORNE, CA 90250  
Contact country: US  
Contact telephone: 310-355-3200  
Contact email: SFCHEN@TRIUMPHGROUP.COM  
EPA Region: 09  
Land type: Private  
Classification: TSDF  
Description: Handler is engaged in the treatment, storage or disposal of hazardous waste  
Classification: Large Quantity Generator  
Description: Handler: generates 1,000 kg or more of hazardous waste during any calendar month; or generates more than 1 kg of acutely hazardous waste during any calendar month; or generates more than 100 kg of any residue or contaminated soil, waste or other debris resulting from the cleanup of a spill, into or on any land or water, of acutely hazardous waste during any calendar month; or generates 1 kg or less of acutely hazardous waste during any calendar month, and accumulates more than 1 kg of acutely hazardous waste at any time; or generates 100 kg or less of any residue or contaminated soil, waste or other debris resulting from the cleanup of a spill, into or on any land or water, of acutely hazardous waste during any calendar month, and accumulates more than 100 kg of that material at any time

**Owner/Operator Summary:**

Owner/operator name: TRIUMPH AEROSTRUCTURES, LLC  
Owner/operator address: JACK NORTHROP AVENUE  
HAWTHORNE, CA 90250  
Owner/operator country: US  
Owner/operator telephone: 310-355-3200  
Owner/operator email: SFCHEN@TRIUMPHGROUP.COM  
Owner/operator fax: Not reported  
Owner/operator extension: Not reported  
Legal status: Private  
Owner/Operator Type: Owner  
Owner/Op start date: 2010-06-10 00:00:00.  
Owner/Op end date: Not reported

Owner/operator name: TRIUMPH AEROSTRUCTURES, LLC  
Owner/operator address: JACK NORTHROP AVENUE  
HAWTHORNE, CA 90250  
Owner/operator country: US  
Owner/operator telephone: 310-355-3200  
Owner/operator email: SFCHEN@TRIUMPHGROUP.COM  
Owner/operator fax: Not reported  
Owner/operator extension: Not reported  
Legal status: Private  
Owner/Operator Type: Operator  
Owner/Op start date: 2010-06-10 00:00:00.  
Owner/Op end date: Not reported

Map ID  
Direction  
Distance  
Elevation

MAP FINDINGS

Site

Database(s)

EDR ID Number  
EPA ID Number

**TRIUMPH AEROSTRUCTURES LLC - TORRANCE SITE (Continued)**

**1000409972**

Handler Activities Summary:

U.S. importer of hazardous waste: No  
Mixed waste (haz. and radioactive): No  
Recycler of hazardous waste: No  
Transporter of hazardous waste: No  
Treater, storer or disposer of HW: No  
Underground injection activity: No  
On-site burner exemption: No  
Furnace exemption: No  
Used oil fuel burner: No  
Used oil processor: No  
User oil refiner: No  
Used oil fuel marketer to burner: No  
Used oil Specification marketer: No  
Used oil transfer facility: No  
Used oil transporter: No

Historical Generators:

Date form received by agency: 2018-04-09 00:00:00.0  
Site name: TRIUMPH AEROSPACE STRUCTURES TORRANCE  
Classification: Large Quantity Generator

Date form received by agency: 2016-08-25 00:00:00.0  
Site name: TRIUMPH AEROSPACE STRUCTURES TORRANCE  
Classification: Large Quantity Generator

Date form received by agency: 2012-02-09 00:00:00.0  
Site name: TRIUMPH AEROSTRUCTURES  
Classification: Large Quantity Generator

Date form received by agency: 2010-07-02 00:00:00.0  
Site name: TRIUMPH AEROSTRUCTURES TORRANCE SITE  
Classification: Large Quantity Generator

Date form received by agency: 2010-02-09 00:00:00.0  
Site name: VOUGHT AIRCRAFT TORRANCE FACILITY  
Classification: Large Quantity Generator

Date form received by agency: 2008-02-29 00:00:00.0  
Site name: VOUGHT AIRCRAFT TORRANCE FACILITY  
Classification: Large Quantity Generator

Date form received by agency: 2006-02-27 00:00:00.0  
Site name: VOUGHT AIRCRAFT TORRANCE FACILITY  
Classification: Large Quantity Generator

Date form received by agency: 2003-02-26 00:00:00.0  
Site name: VOUGHT AIRCRAFT TORRANCE FACILITY K6  
Classification: Large Quantity Generator

Date form received by agency: 2002-02-27 00:00:00.0  
Site name: VOUGHT AIRCRAFT TORRANCE FACILITY  
Classification: Large Quantity Generator

Date form received by agency: 2000-10-12 00:00:00.0  
Site name: NORTHROP GRUMMAN-K6

Map ID  
Direction  
Distance  
Elevation

MAP FINDINGS

Site

Database(s)

EDR ID Number  
EPA ID Number

**TRIUMPH AEROSTRUCTURES LLC - TORRANCE SITE (Continued)**

**1000409972**

Classification: Large Quantity Generator

Date form received by agency: 2000-07-17 00:00:00.0

Site name: VOUGHT AIRCRAFT INDUSTRIES INC

Classification: Large Quantity Generator

Date form received by agency: 1999-03-04 00:00:00.0

Site name: NORTHROP GRUMMAN CORPORATION - CAD K6

Classification: Large Quantity Generator

Date form received by agency: 1996-09-01 00:00:00.0

Site name: VOUGHT AIRCRAFT INDUSTRIES INC

Classification: Large Quantity Generator

Date form received by agency: 1996-03-29 00:00:00.0

Site name: NORTHROP GRUMMAN CORPORATION-MASD(K6)

Classification: Large Quantity Generator

Date form received by agency: 1994-03-25 00:00:00.0

Site name: NORTHROP CORP AIRCRAFT

Classification: Large Quantity Generator

Date form received by agency: 1992-04-29 00:00:00.0

Site name: NORTHROP CORPORATION AIRCRAFT

Classification: Large Quantity Generator

Date form received by agency: 1990-04-12 00:00:00.0

Site name: NORTHROP CORPORATION AIRCRAFT DIV

Classification: Large Quantity Generator

Hazardous Waste Summary:

- . Waste code: 123
- . Waste name: Unspecified alkaline solution
  
- . Waste code: 133
- . Waste name: Aqueous solution with 10% or more total organic residues
  
- . Waste code: 134
- . Waste name: Aqueous solution with <10% total organic residues
  
- . Waste code: 171
- . Waste name: Metal sludge (see 121)
  
- . Waste code: 181
- . Waste name: Other inorganic solid waste
  
- . Waste code: 221
- . Waste name: Waste oil and mixed oil
  
- . Waste code: 271
- . Waste name: Organic monomer waste (includes unreacted resins)
  
- . Waste code: 352
- . Waste name: Other organic solids
  
- . Waste code: 461

Map ID  
Direction  
Distance  
Elevation

MAP FINDINGS

Site

Database(s)

EDR ID Number  
EPA ID Number

**TRIUMPH AEROSTRUCTURES LLC - TORRANCE SITE (Continued)**

**1000409972**

- . Waste name: Degreasing sludge
- . Waste code: 611
- . Waste name: Contaminated soil from site clean-ups
- . Waste code: 741
- . Waste name: Liquids with halogenated organic compounds > 1000 mg/l
- . Waste code: 792
- . Waste name: Liquids with pH < 2 with metals
- . Waste code: D001
- . Waste name: IGNITABLE WASTE
- . Waste code: D002
- . Waste name: CORROSIVE WASTE
- . Waste code: D003
- . Waste name: REACTIVE WASTE
- . Waste code: D004
- . Waste name: ARSENIC
- . Waste code: D005
- . Waste name: BARIUM
- . Waste code: D006
- . Waste name: CADMIUM
- . Waste code: D007
- . Waste name: CHROMIUM
- . Waste code: D008
- . Waste name: LEAD
- . Waste code: D009
- . Waste name: MERCURY
- . Waste code: D011
- . Waste name: SILVER
- . Waste code: D035
- . Waste name: METHYL ETHYL KETONE
- . Waste code: D039
- . Waste name: TETRACHLOROETHYLENE
- . Waste code: F002
- . Waste name: THE FOLLOWING SPENT HALOGENATED SOLVENTS: TETRACHLOROETHYLENE, METHYLENE CHLORIDE, TRICHLOROETHYLENE, 1,1,1-TRICHLOROETHANE, CHLOROBENZENE, 1,1,2-TRICHLORO-1,2,2-TRIFLUOROETHANE, ORTHO-DICHLOROBENZENE, TRICHLOROFUOROMETHANE, AND 1,1,2, TRICHLOROETHANE; ALL SPENT SOLVENT MIXTURES/BLENDS CONTAINING, BEFORE USE, A TOTAL OF TEN PERCENT OR MORE (BY VOLUME) OF ONE OR MORE OF THE ABOVE HALOGENATED SOLVENTS OR THOSE SOLVENTS LISTED IN F001, F004, AND F005; AND STILL BOTTOMS FROM THE RECOVERY OF THESE SPENT SOLVENTS AND SPENT SOLVENT MIXTURES.

Map ID  
Direction  
Distance  
Elevation

MAP FINDINGS

Site

Database(s)

EDR ID Number  
EPA ID Number

**TRIUMPH AEROSTRUCTURES LLC - TORRANCE SITE (Continued)**

**1000409972**

- . Waste code: F003
- . Waste name: THE FOLLOWING SPENT NONHALOGENATED SOLVENTS: XYLENE, ACETONE, ETHYL ACETATE, ETHYL BENZENE, ETHYL ETHER, METHYL ISOBUTYL KETONE, N-BUTYL ALCOHOL, CYCLOHEXANONE, AND METHANOL; ALL SPENT SOLVENT MIXTURES/BLENDS CONTAINING, BEFORE USE, ONLY THE ABOVE SPENT NONHALOGENATED SOLVENTS; AND ALL SPENT SOLVENT MIXTURES/BLENDS CONTAINING, BEFORE USE, ONE OR MORE OF THE ABOVE NONHALOGENATED SOLVENTS, AND A TOTAL OF TEN PERCENT OR MORE (BY VOLUME) OF ONE OR MORE OF THOSE SOLVENTS LISTED IN F001, F002, F004, AND F005; AND STILL BOTTOMS FROM THE RECOVERY OF THESE SPENT SOLVENTS AND SPENT SOLVENT MIXTURES.
  
- . Waste code: F005
- . Waste name: THE FOLLOWING SPENT NONHALOGENATED SOLVENTS: TOLUENE, METHYL ETHYL KETONE, CARBON DISULFIDE, ISOBUTANOL, PYRIDINE, BENZENE, 2-ETHOXYETHANOL, AND 2-NITROPROPANE; ALL SPENT SOLVENT MIXTURES/BLENDS CONTAINING, BEFORE USE, A TOTAL OF TEN PERCENT OR MORE (BY VOLUME) OF ONE OR MORE OF THE ABOVE NONHALOGENATED SOLVENTS OR THOSE SOLVENTS LISTED IN F001, F002, OR F004; AND STILL BOTTOMS FROM THE RECOVERY OF THESE SPENT SOLVENTS AND SPENT SOLVENT MIXTURES.
  
- . Waste code: F019
- . Waste name: WASTEWATER TREATMENT SLUDGES FROM THE CHEMICAL CONVERSION COATING OF ALUMINUM, EXCEPT FROM ZIRCONIUM PHOSPHATING IN ALUMINUM CAN WASHING WHEN SUCH PHOSPHATING IS AN EXCLUSIVE CONVERSION COATING PROCESS.

Biennial Reports:

Last Biennial Reporting Year: 2017

Annual Waste Handled:

- Waste code: D001
- Waste name: IGNITABLE HAZARDOUS WASTES ARE THOSE WASTES WHICH HAVE A FLASHPOINT OF LESS THAN 140 DEGREES FAHRENHEIT AS DETERMINED BY A PENSKEY-MARTENS CLOSED CUP FLASH POINT TESTER. ANOTHER METHOD OF DETERMINING THE FLASH POINT OF A WASTE IS TO REVIEW THE MATERIAL SAFETY DATA SHEET, WHICH CAN BE OBTAINED FROM THE MANUFACTURER OR DISTRIBUTOR OF THE MATERIAL. LACQUER THINNER IS AN EXAMPLE OF A COMMONLY USED SOLVENT WHICH WOULD BE CONSIDERED AS IGNITABLE HAZARDOUS WASTE.
  
- Amount (Lbs): 10480
  
- Waste code: D005
- Waste name: BARIUM
- Amount (Lbs): 10350
  
- Waste code: D007
- Waste name: CHROMIUM
- Amount (Lbs): 10480
  
- Waste code: D008
- Waste name: LEAD
- Amount (Lbs): 10480
  
- Waste code: D035
- Waste name: METHYL ETHYL KETONE
- Amount (Lbs): 130
  
- Waste code: D039



Map ID  
Direction  
Distance  
Elevation

MAP FINDINGS

Site

Database(s)

EDR ID Number  
EPA ID Number

**TRIUMPH AEROSTRUCTURES LLC - TORRANCE SITE (Continued)**

**1000409972**

Waste name: TETRACHLOROETHYLENE  
Amount (Lbs): 130

Waste code: F003  
Waste name: THE FOLLOWING SPENT NON-HALOGENATED SOLVENTS: XYLENE, ACETONE, ETHYL ACETATE, ETHYL BENZENE, ETHYL ETHER, METHYL ISOBUTYL KETONE, N-BUTYL ALCOHOL, CYCLOHEXANONE, AND METHANOL; ALL SPENT SOLVENT MIXTURES/BLENDS CONTAINING, BEFORE USE, ONLY THE ABOVE SPENT NON-HALOGENATED SOLVENTS; AND ALL SPENT SOLVENT MIXTURES/BLENDS CONTAINING, BEFORE USE, ONE OR MORE OF THE ABOVE NON-HALOGENATED SOLVENTS, AND, A TOTAL OF TEN PERCENT OR MORE (BY VOLUME) OF ONE OR MORE OF THOSE SOLVENTS LISTED IN F001, F002, F004, AND F005, AND STILL BOTTOMS FROM THE RECOVERY OF THESE SPENT SOLVENTS AND SPENT SOLVENT MIXTURES.  
Amount (Lbs): 10350

**Corrective Action Summary:**

Event date: 1990-01-01 00:00:00.0  
Event: LEAD AGENCY DETERMINATION

Event date: 1990-06-06 00:00:00.0  
Event: PA OR CERCLA INSPECTION

Event date: 1990-06-06 00:00:00.0  
Event: NCAPS RANKING/PRIORITY

Event date: 1990-06-06 00:00:00.0  
Event: CA PRIORITIZATION-LOW CA PRIORITY

Event date: 2005-06-30 00:00:00.0  
Event: RFA COMPLETED

Event date: 2012-01-30 00:00:00.0  
Event: INVESTIGATION WORKPLAN RECEIVED

Event date: 2012-02-23 00:00:00.0  
Event: INVESTIGATION WORKPLAN MODIFICATION REQ BY AGENCY

Event date: 2012-02-23 00:00:00.0  
Event: INVESTIGATION WORKPLAN NOTICE OF DEFICIENCY ISSUED

Event date: 2012-08-23 00:00:00.0  
Event: INVESTIGATION WORKPLAN APPROVED

Event date: 2013-04-03 00:00:00.0  
Event: INVESTIGATION REPORT RECEIVED

Event date: 2013-06-10 00:00:00.0  
Event: RELEASE TO GW CONTROLLED DETERMINATION-MORE INFORMATION NEEDED

Event date: 2013-06-10 00:00:00.0  
Event: HUMAN EXPOSURES CONTROLLED DETERMINATION-MORE INFORMATION NEEDED

Event date: 2013-08-29 00:00:00.0  
Event: INVESTIGATION COMPLETE

Map ID  
Direction  
Distance  
Elevation

MAP FINDINGS

Site

Database(s)

EDR ID Number  
EPA ID Number

**TRIUMPH AEROSTRUCTURES LLC - TORRANCE SITE (Continued)**

**1000409972**

Event date: 2013-09-27 00:00:00.0  
Event: INVESTIGATION SUPPLEMENTAL INFORMATION RECEIVED

Event date: 2014-03-28 00:00:00.0  
Event: INVESTIGATION SUPPLEMENTAL INFO DEEMED SATISFACT

Event date: 2015-02-02 00:00:00.0  
Event: INVESTIGATION REPORT RECEIVED

Event date: 2015-07-02 00:00:00.0  
Event: INVESTIGATION COMPLETE

Event date: 2018-04-01 00:00:00.0  
Event: INVESTIGATION WORKPLAN RECEIVED

Event date: 2018-05-28 00:00:00.0  
Event: INVESTIGATION WORKPLAN MODIFICATION REQ BY AGENCY

Event date: 2018-05-28 00:00:00.0  
Event: INVESTIGATION WORKPLAN NOTICE OF DEFICIENCY ISSUED

Event date: 2018-08-09 00:00:00.0  
Event: INVESTIGATION WORKPLAN APPROVED

Facility Has Received Notices of Violations:

Regulation violated: Not reported  
Area of violation: Generators - General  
Date violation determined: 2011-03-11 00:00:00.0  
Date achieved compliance: 2011-03-11 00:00:00.0  
Violation lead agency: State  
Enforcement action: COMPLIANCE EVALUATION INSPECTION ON-SITE  
Enforcement action date: 2011-03-11 00:00:00.0  
Enf. disposition status: Not reported  
Enf. disp. status date: Not reported  
Enforcement lead agency: State  
Proposed penalty amount: Not reported  
Final penalty amount: Not reported  
Paid penalty amount: Not reported

Regulation violated: F - 262.40-43.D  
Area of violation: Generators - General  
Date violation determined: 1991-12-26 00:00:00.0  
Date achieved compliance: 1991-12-26 00:00:00.0  
Violation lead agency: State  
Enforcement action: COMPLIANCE EVALUATION INSPECTION ON-SITE  
Enforcement action date: 1992-01-30 00:00:00.0  
Enf. disposition status: Not reported  
Enf. disp. status date: Not reported  
Enforcement lead agency: State  
Proposed penalty amount: 1000  
Final penalty amount: Not reported  
Paid penalty amount: Not reported

Regulation violated: F - 264.70-77.E  
Area of violation: TSD - General  
Date violation determined: 1991-12-26 00:00:00.0  
Date achieved compliance: 1991-12-26 00:00:00.0

Map ID  
Direction  
Distance  
Elevation

MAP FINDINGS

Site

Database(s)

EDR ID Number  
EPA ID Number

**TRIUMPH AEROSTRUCTURES LLC - TORRANCE SITE (Continued)**

**1000409972**

Violation lead agency: State  
Enforcement action: COMPLIANCE EVALUATION INSPECTION ON-SITE  
Enforcement action date: 1992-01-30 00:00:00.0  
Enf. disposition status: Not reported  
Enf. disp. status date: Not reported  
Enforcement lead agency: State  
Proposed penalty amount: 1000  
Final penalty amount: Not reported  
Paid penalty amount: Not reported

Regulation violated: F - 264.10-18.B  
Area of violation: TSD - General  
Date violation determined: 1991-12-26 00:00:00.0  
Date achieved compliance: 1991-12-26 00:00:00.0  
Violation lead agency: State  
Enforcement action: COMPLIANCE EVALUATION INSPECTION ON-SITE  
Enforcement action date: 1992-01-30 00:00:00.0  
Enf. disposition status: Not reported  
Enf. disp. status date: Not reported  
Enforcement lead agency: State  
Proposed penalty amount: 1000  
Final penalty amount: Not reported  
Paid penalty amount: Not reported

Regulation violated: FR - 264.140-150.H  
Area of violation: TSD - Financial Requirements  
Date violation determined: 1988-04-18 00:00:00.0  
Date achieved compliance: 1988-09-15 00:00:00.0  
Violation lead agency: State  
Enforcement action: FINANCIAL RECORD REVIEW  
Enforcement action date: 1988-06-24 00:00:00.0  
Enf. disposition status: Not reported  
Enf. disp. status date: Not reported  
Enforcement lead agency: State  
Proposed penalty amount: Not reported  
Final penalty amount: Not reported  
Paid penalty amount: Not reported

Regulation violated: FR - 268 ALL  
Area of violation: LDR - General  
Date violation determined: 1988-02-03 00:00:00.0  
Date achieved compliance: 1988-12-02 00:00:00.0  
Violation lead agency: State  
Enforcement action: COMPLIANCE EVALUATION INSPECTION ON-SITE  
Enforcement action date: 1988-08-23 00:00:00.0  
Enf. disposition status: Not reported  
Enf. disp. status date: Not reported  
Enforcement lead agency: EPA  
Proposed penalty amount: Not reported  
Final penalty amount: Not reported  
Paid penalty amount: Not reported

Regulation violated: FR - 268 ALL  
Area of violation: LDR - General  
Date violation determined: 1988-02-03 00:00:00.0  
Date achieved compliance: 1988-12-02 00:00:00.0  
Violation lead agency: State

Map ID  
Direction  
Distance  
Elevation

MAP FINDINGS

Site

Database(s)

EDR ID Number  
EPA ID Number

**TRIUMPH AEROSTRUCTURES LLC - TORRANCE SITE (Continued)**

**1000409972**

Enforcement action: COMPLIANCE EVALUATION INSPECTION ON-SITE  
Enforcement action date: 1988-10-05 00:00:00.0  
Enf. disposition status: Not reported  
Enf. disp. status date: Not reported  
Enforcement lead agency: EPA  
Proposed penalty amount: Not reported  
Final penalty amount: Not reported  
Paid penalty amount: Not reported

Regulation violated: FR - 268.7  
Area of violation: LDR - General  
Date violation determined: 1988-02-03 00:00:00.0  
Date achieved compliance: 1988-12-02 00:00:00.0  
Violation lead agency: State  
Enforcement action: COMPLIANCE EVALUATION INSPECTION ON-SITE  
Enforcement action date: 1988-08-23 00:00:00.0  
Enf. disposition status: Not reported  
Enf. disp. status date: Not reported  
Enforcement lead agency: EPA  
Proposed penalty amount: Not reported  
Final penalty amount: Not reported  
Paid penalty amount: Not reported

Regulation violated: FR - 268.7  
Area of violation: LDR - General  
Date violation determined: 1988-02-03 00:00:00.0  
Date achieved compliance: 1988-12-02 00:00:00.0  
Violation lead agency: State  
Enforcement action: COMPLIANCE EVALUATION INSPECTION ON-SITE  
Enforcement action date: 1988-10-05 00:00:00.0  
Enf. disposition status: Not reported  
Enf. disp. status date: Not reported  
Enforcement lead agency: EPA  
Proposed penalty amount: Not reported  
Final penalty amount: Not reported  
Paid penalty amount: Not reported

Evaluation Action Summary:  
Evaluation date: 2011-03-11 00:00:00.0  
Evaluation: WRITTEN INFORMAL  
Area of violation: Generators - General  
Date achieved compliance: 2011-03-11 00:00:00.0  
Evaluation lead agency: State

Evaluation date: 1991-12-13 00:00:00.0  
Evaluation: INITIAL 3008(A) COMPLIANCE  
Area of violation: Generators - General  
Date achieved compliance: 1991-12-26 00:00:00.0  
Evaluation lead agency: State

Evaluation date: 1991-12-13 00:00:00.0  
Evaluation: INITIAL 3008(A) COMPLIANCE  
Area of violation: TSD - General  
Date achieved compliance: 1991-12-26 00:00:00.0  
Evaluation lead agency: State

Evaluation date: 1988-04-18 00:00:00.0

Map ID  
Direction  
Distance  
Elevation

MAP FINDINGS

Site

Database(s)

EDR ID Number  
EPA ID Number

**TRIUMPH AEROSTRUCTURES LLC - TORRANCE SITE (Continued)**

**1000409972**

Evaluation: WRITTEN INFORMAL  
Area of violation: TSD - Financial Requirements  
Date achieved compliance: 1988-09-15 00:00:00.0  
Evaluation lead agency: State

Evaluation date: 1988-02-03 00:00:00.0  
Evaluation: WRITTEN INFORMAL  
Area of violation: LDR - General  
Date achieved compliance: 1988-12-02 00:00:00.0  
Evaluation lead agency: State

**RCRA-LQG:**

Date form received by agency: 2018-08-29 00:00:00.0  
Facility name: TRIUMPH AEROSTRUCTURES LLC - TORRANCE SITE  
Facility address: 640 ALASKA AVENUE  
TORRANCE, CA 90503-5100

EPA ID: CAD000627224  
Mailing address: JACK NORTHROP AVENUE  
HAWTHORNE, CA 90250

Contact: SHEN F CHEN  
Contact address: JACK NORTHROP AVENUE  
HAWTHORNE, CA 90250

Contact country: US  
Contact telephone: 310-355-3200  
Contact email: SFCHEN@TRIUMPHGROUP.COM

EPA Region: 09  
Land type: Private  
Classification: TSDF

Description: Handler is engaged in the treatment, storage or disposal of hazardous waste

Classification: Large Quantity Generator  
Description: Handler: generates 1,000 kg or more of hazardous waste during any calendar month; or generates more than 1 kg of acutely hazardous waste during any calendar month; or generates more than 100 kg of any residue or contaminated soil, waste or other debris resulting from the cleanup of a spill, into or on any land or water, of acutely hazardous waste during any calendar month; or generates 1 kg or less of acutely hazardous waste during any calendar month, and accumulates more than 1 kg of acutely hazardous waste at any time; or generates 100 kg or less of any residue or contaminated soil, waste or other debris resulting from the cleanup of a spill, into or on any land or water, of acutely hazardous waste during any calendar month, and accumulates more than 100 kg of that material at any time

**Owner/Operator Summary:**

Owner/operator name: TRIUMPH AEROSTRUCTURES, LLC  
Owner/operator address: JACK NORTHROP AVENUE  
HAWTHORNE, CA 90250

Owner/operator country: US  
Owner/operator telephone: 310-355-3200  
Owner/operator email: SFCHEN@TRIUMPHGROUP.COM

Owner/operator fax: Not reported  
Owner/operator extension: Not reported

Legal status: Private

Owner/Operator Type: Owner  
Owner/Op start date: 2010-06-10 00:00:00.  
Owner/Op end date: Not reported

Map ID  
Direction  
Distance  
Elevation

MAP FINDINGS

Site

Database(s)

EDR ID Number  
EPA ID Number

**TRIUMPH AEROSTRUCTURES LLC - TORRANCE SITE (Continued)**

**1000409972**

Owner/operator name: TRIUMPH AEROSTRUCTURES, LLC  
Owner/operator address: JACK NORTHROP AVENUE  
HAWTHORNE, CA 90250  
Owner/operator country: US  
Owner/operator telephone: 310-355-3200  
Owner/operator email: SFCHEN@TRIUMPHGROUP.COM  
Owner/operator fax: Not reported  
Owner/operator extension: Not reported  
Legal status: Private  
Owner/Operator Type: Operator  
Owner/Op start date: 2010-06-10 00:00:00.  
Owner/Op end date: Not reported

Handler Activities Summary:

U.S. importer of hazardous waste: No  
Mixed waste (haz. and radioactive): No  
Recycler of hazardous waste: No  
Transporter of hazardous waste: No  
Treater, storer or disposer of HW: No  
Underground injection activity: No  
On-site burner exemption: No  
Furnace exemption: No  
Used oil fuel burner: No  
Used oil processor: No  
User oil refiner: No  
Used oil fuel marketer to burner: No  
Used oil Specification marketer: No  
Used oil transfer facility: No  
Used oil transporter: No

Historical Generators:

Date form received by agency: 2018-04-09 00:00:00.0  
Site name: TRIUMPH AEROSPACE STRUCTURES TORRANCE  
Classification: Large Quantity Generator

Date form received by agency: 2016-08-25 00:00:00.0  
Site name: TRIUMPH AEROSPACE STRUCTURES TORRANCE  
Classification: Large Quantity Generator

Date form received by agency: 2012-02-09 00:00:00.0  
Site name: TRIUMPH AEROSTRUCTURES  
Classification: Large Quantity Generator

Date form received by agency: 2010-07-02 00:00:00.0  
Site name: TRIUMPH AEROSTRUCTURES TORRANCE SITE  
Classification: Large Quantity Generator

Date form received by agency: 2010-02-09 00:00:00.0  
Site name: VOUGHT AIRCRAFT TORRANCE FACILITY  
Classification: Large Quantity Generator

Date form received by agency: 2008-02-29 00:00:00.0  
Site name: VOUGHT AIRCRAFT TORRANCE FACILITY  
Classification: Large Quantity Generator

Date form received by agency: 2006-02-27 00:00:00.0

Map ID  
Direction  
Distance  
Elevation

MAP FINDINGS

Site

Database(s)

EDR ID Number  
EPA ID Number

**TRIUMPH AEROSTRUCTURES LLC - TORRANCE SITE (Continued)**

**1000409972**

Site name: VOUGHT AIRCRAFT TORRANCE FACILITY  
Classification: Large Quantity Generator

Date form received by agency: 2003-02-26 00:00:00.0  
Site name: VOUGHT AIRCRAFT TORRANCE FACILITY K6  
Classification: Large Quantity Generator

Date form received by agency: 2002-02-27 00:00:00.0  
Site name: VOUGHT AIRCRAFT TORRANCE FACILITY  
Classification: Large Quantity Generator

Date form received by agency: 2000-10-12 00:00:00.0  
Site name: NORTHROP GRUMMAN-K6  
Classification: Large Quantity Generator

Date form received by agency: 2000-07-17 00:00:00.0  
Site name: VOUGHT AIRCRAFT INDUSTRIES INC  
Classification: Large Quantity Generator

Date form received by agency: 1999-03-04 00:00:00.0  
Site name: NORTHROP GRUMMAN CORPORATION - CAD K6  
Classification: Large Quantity Generator

Date form received by agency: 1996-09-01 00:00:00.0  
Site name: VOUGHT AIRCRAFT INDUSTRIES INC  
Classification: Large Quantity Generator

Date form received by agency: 1996-03-29 00:00:00.0  
Site name: NORTHROP GRUMMAN CORPORATION-MASD(K6)  
Classification: Large Quantity Generator

Date form received by agency: 1994-03-25 00:00:00.0  
Site name: NORTHROP CORP AIRCRAFT  
Classification: Large Quantity Generator

Date form received by agency: 1992-04-29 00:00:00.0  
Site name: NORTHROP CORPORATION AIRCRAFT  
Classification: Large Quantity Generator

Date form received by agency: 1990-04-12 00:00:00.0  
Site name: NORTHROP CORPORATION AIRCRAFT DIV  
Classification: Large Quantity Generator

**Hazardous Waste Summary:**

- . Waste code: 123
- . Waste name: Unspecified alkaline solution
  
- . Waste code: 133
- . Waste name: Aqueous solution with 10% or more total organic residues
  
- . Waste code: 134
- . Waste name: Aqueous solution with <10% total organic residues
  
- . Waste code: 171
- . Waste name: Metal sludge (see 121)

Map ID  
Direction  
Distance  
Elevation

MAP FINDINGS

Site

Database(s)

EDR ID Number  
EPA ID Number

**TRIUMPH AEROSTRUCTURES LLC - TORRANCE SITE (Continued)**

**1000409972**

- . Waste code: 181
- . Waste name: Other inorganic solid waste
  
- . Waste code: 221
- . Waste name: Waste oil and mixed oil
  
- . Waste code: 271
- . Waste name: Organic monomer waste (includes unreacted resins)
  
- . Waste code: 352
- . Waste name: Other organic solids
  
- . Waste code: 461
- . Waste name: Degreasing sludge
  
- . Waste code: 611
- . Waste name: Contaminated soil from site clean-ups
  
- . Waste code: 741
- . Waste name: Liquids with halogenated organic compounds > 1000 mg/l
  
- . Waste code: 792
- . Waste name: Liquids with pH < 2 with metals
  
- . Waste code: D001
- . Waste name: IGNITABLE WASTE
  
- . Waste code: D002
- . Waste name: CORROSIVE WASTE
  
- . Waste code: D003
- . Waste name: REACTIVE WASTE
  
- . Waste code: D004
- . Waste name: ARSENIC
  
- . Waste code: D005
- . Waste name: BARIUM
  
- . Waste code: D006
- . Waste name: CADMIUM
  
- . Waste code: D007
- . Waste name: CHROMIUM
  
- . Waste code: D008
- . Waste name: LEAD
  
- . Waste code: D009
- . Waste name: MERCURY
  
- . Waste code: D011
- . Waste name: SILVER
  
- . Waste code: D035
- . Waste name: METHYL ETHYL KETONE



Map ID  
Direction  
Distance  
Elevation

MAP FINDINGS

Site

Database(s)

EDR ID Number  
EPA ID Number

**TRIUMPH AEROSTRUCTURES LLC - TORRANCE SITE (Continued)**

**1000409972**

- . Waste code: D039
- . Waste name: TETRACHLOROETHYLENE
  
- . Waste code: F002
- . Waste name: THE FOLLOWING SPENT HALOGENATED SOLVENTS: TETRACHLOROETHYLENE, METHYLENE CHLORIDE, TRICHLOROETHYLENE, 1,1,1-TRICHLOROETHANE, CHLOROBENZENE, 1,1,2-TRICHLORO-1,2,2-TRIFLUOROETHANE, ORTHO-DICHLOROBENZENE, TRICHLOROFLUOROMETHANE, AND 1,1,2, TRICHLOROETHANE; ALL SPENT SOLVENT MIXTURES/BLENDS CONTAINING, BEFORE USE, A TOTAL OF TEN PERCENT OR MORE (BY VOLUME) OF ONE OR MORE OF THE ABOVE HALOGENATED SOLVENTS OR THOSE SOLVENTS LISTED IN F001, F004, AND F005; AND STILL BOTTOMS FROM THE RECOVERY OF THESE SPENT SOLVENTS AND SPENT SOLVENT MIXTURES.
  
- . Waste code: F003
- . Waste name: THE FOLLOWING SPENT NONHALOGENATED SOLVENTS: XYLENE, ACETONE, ETHYL ACETATE, ETHYL BENZENE, ETHYL ETHER, METHYL ISOBUTYL KETONE, N-BUTYL ALCOHOL, CYCLOHEXANONE, AND METHANOL; ALL SPENT SOLVENT MIXTURES/BLENDS CONTAINING, BEFORE USE, ONLY THE ABOVE SPENT NONHALOGENATED SOLVENTS; AND ALL SPENT SOLVENT MIXTURES/BLENDS CONTAINING, BEFORE USE, ONE OR MORE OF THE ABOVE NONHALOGENATED SOLVENTS, AND A TOTAL OF TEN PERCENT OR MORE (BY VOLUME) OF ONE OR MORE OF THOSE SOLVENTS LISTED IN F001, F002, F004, AND F005; AND STILL BOTTOMS FROM THE RECOVERY OF THESE SPENT SOLVENTS AND SPENT SOLVENT MIXTURES.
  
- . Waste code: F005
- . Waste name: THE FOLLOWING SPENT NONHALOGENATED SOLVENTS: TOLUENE, METHYL ETHYL KETONE, CARBON DISULFIDE, ISOBUTANOL, PYRIDINE, BENZENE, 2-ETHOXYETHANOL, AND 2-NITROPROPANE; ALL SPENT SOLVENT MIXTURES/BLENDS CONTAINING, BEFORE USE, A TOTAL OF TEN PERCENT OR MORE (BY VOLUME) OF ONE OR MORE OF THE ABOVE NONHALOGENATED SOLVENTS OR THOSE SOLVENTS LISTED IN F001, F002, OR F004; AND STILL BOTTOMS FROM THE RECOVERY OF THESE SPENT SOLVENTS AND SPENT SOLVENT MIXTURES.
  
- . Waste code: F019
- . Waste name: WASTEWATER TREATMENT SLUDGES FROM THE CHEMICAL CONVERSION COATING OF ALUMINUM, EXCEPT FROM ZIRCONIUM PHOSPHATING IN ALUMINUM CAN WASHING WHEN SUCH PHOSPHATING IS AN EXCLUSIVE CONVERSION COATING PROCESS.

Biennial Reports:

Last Biennial Reporting Year: 2017

Annual Waste Handled:

- Waste code: D001
- Waste name: IGNITABLE HAZARDOUS WASTES ARE THOSE WASTES WHICH HAVE A FLASHPOINT OF LESS THAN 140 DEGREES FAHRENHEIT AS DETERMINED BY A PENSKY-MARTENS CLOSED CUP FLASH POINT TESTER. ANOTHER METHOD OF DETERMINING THE FLASH POINT OF A WASTE IS TO REVIEW THE MATERIAL SAFETY DATA SHEET, WHICH CAN BE OBTAINED FROM THE MANUFACTURER OR DISTRIBUTOR OF THE MATERIAL. LACQUER THINNER IS AN EXAMPLE OF A COMMONLY USED SOLVENT WHICH WOULD BE CONSIDERED AS IGNITABLE HAZARDOUS WASTE.
- Amount (Lbs): 10480
  
- Waste code: D005
- Waste name: BARIUM
- Amount (Lbs): 10350

Map ID  
Direction  
Distance  
Elevation

MAP FINDINGS

Site

Database(s)

EDR ID Number  
EPA ID Number

**TRIUMPH AEROSTRUCTURES LLC - TORRANCE SITE (Continued)**

**1000409972**

Waste code: D007  
Waste name: CHROMIUM  
Amount (Lbs): 10480

Waste code: D008  
Waste name: LEAD  
Amount (Lbs): 10480

Waste code: D035  
Waste name: METHYL ETHYL KETONE  
Amount (Lbs): 130

Waste code: D039  
Waste name: TETRACHLOROETHYLENE  
Amount (Lbs): 130

Waste code: F003  
Waste name: THE FOLLOWING SPENT NON-HALOGENATED SOLVENTS: XYLENE, ACETONE, ETHYL ACETATE, ETHYL BENZENE, ETHYL ETHER, METHYL ISOBUTYL KETONE, N-BUTYL ALCOHOL, CYCLOHEXANONE, AND METHANOL; ALL SPENT SOLVENT MIXTURES/BLENDS CONTAINING, BEFORE USE, ONLY THE ABOVE SPENT NON-HALOGENATED SOLVENTS; AND ALL SPENT SOLVENT MIXTURES/BLENDS CONTAINING, BEFORE USE, ONE OR MORE OF THE ABOVE NON-HALOGENATED SOLVENTS, AND, A TOTAL OF TEN PERCENT OR MORE (BY VOLUME) OF ONE OR MORE OF THOSE SOLVENTS LISTED IN F001, F002, F004, AND F005, AND STILL BOTTOMS FROM THE RECOVERY OF THESE SPENT SOLVENTS AND SPENT SOLVENT MIXTURES.  
Amount (Lbs): 10350

**Corrective Action Summary:**

Event date: 1990-01-01 00:00:00.0  
Event: LEAD AGENCY DETERMINATION

Event date: 1990-06-06 00:00:00.0  
Event: PA OR CERCLA INSPECTION

Event date: 1990-06-06 00:00:00.0  
Event: NCAPS RANKING/PRIORITY

Event date: 1990-06-06 00:00:00.0  
Event: CA PRIORITIZATION-LOW CA PRIORITY

Event date: 2005-06-30 00:00:00.0  
Event: RFA COMPLETED

Event date: 2012-01-30 00:00:00.0  
Event: INVESTIGATION WORKPLAN RECEIVED

Event date: 2012-02-23 00:00:00.0  
Event: INVESTIGATION WORKPLAN MODIFICATION REQ BY AGENCY

Event date: 2012-02-23 00:00:00.0  
Event: INVESTIGATION WORKPLAN NOTICE OF DEFICIENCY ISSUED

Event date: 2012-08-23 00:00:00.0  
Event: INVESTIGATION WORKPLAN APPROVED

Map ID  
Direction  
Distance  
Elevation

MAP FINDINGS

Site

Database(s)

EDR ID Number  
EPA ID Number

**TRIUMPH AEROSTRUCTURES LLC - TORRANCE SITE (Continued)**

**1000409972**

Event date:	2013-04-03 00:00:00.0
Event:	INVESTIGATION REPORT RECEIVED
Event date:	2013-06-10 00:00:00.0
Event:	RELEASE TO GW CONTROLLED DETERMINATION-MORE INFORMATION NEEDED
Event date:	2013-06-10 00:00:00.0
Event:	HUMAN EXPOSURES CONTROLLED DETERMINATION-MORE INFORMATION NEEDED
Event date:	2013-08-29 00:00:00.0
Event:	INVESTIGATION COMPLETE
Event date:	2013-09-27 00:00:00.0
Event:	INVESTIGATION SUPPLEMENTAL INFORMATION RECEIVED
Event date:	2014-03-28 00:00:00.0
Event:	INVESTIGATION SUPPLEMENTAL INFO DEEMED SATISFACT
Event date:	2015-02-02 00:00:00.0
Event:	INVESTIGATION REPORT RECEIVED
Event date:	2015-07-02 00:00:00.0
Event:	INVESTIGATION COMPLETE
Event date:	2018-04-01 00:00:00.0
Event:	INVESTIGATION WORKPLAN RECEIVED
Event date:	2018-05-28 00:00:00.0
Event:	INVESTIGATION WORKPLAN MODIFICATION REQ BY AGENCY
Event date:	2018-05-28 00:00:00.0
Event:	INVESTIGATION WORKPLAN NOTICE OF DEFICIENCY ISSUED
Event date:	2018-08-09 00:00:00.0
Event:	INVESTIGATION WORKPLAN APPROVED

Facility Has Received Notices of Violations:

Regulation violated:	Not reported
Area of violation:	Generators - General
Date violation determined:	2011-03-11 00:00:00.0
Date achieved compliance:	2011-03-11 00:00:00.0
Violation lead agency:	State
Enforcement action:	COMPLIANCE EVALUATION INSPECTION ON-SITE
Enforcement action date:	2011-03-11 00:00:00.0
Enf. disposition status:	Not reported
Enf. disp. status date:	Not reported
Enforcement lead agency:	State
Proposed penalty amount:	Not reported
Final penalty amount:	Not reported
Paid penalty amount:	Not reported

Regulation violated:	F - 262.40-43.D
Area of violation:	Generators - General
Date violation determined:	1991-12-26 00:00:00.0
Date achieved compliance:	1991-12-26 00:00:00.0
Violation lead agency:	State
Enforcement action:	COMPLIANCE EVALUATION INSPECTION ON-SITE

Map ID  
Direction  
Distance  
Elevation

MAP FINDINGS

Site

Database(s)

EDR ID Number  
EPA ID Number

**TRIUMPH AEROSTRUCTURES LLC - TORRANCE SITE (Continued)**

**1000409972**

Enforcement action date: 1992-01-30 00:00:00.0  
Enf. disposition status: Not reported  
Enf. disp. status date: Not reported  
Enforcement lead agency: State  
Proposed penalty amount: 1000  
Final penalty amount: Not reported  
Paid penalty amount: Not reported

Regulation violated: F - 264.70-77.E  
Area of violation: TSD - General  
Date violation determined: 1991-12-26 00:00:00.0  
Date achieved compliance: 1991-12-26 00:00:00.0  
Violation lead agency: State  
Enforcement action: COMPLIANCE EVALUATION INSPECTION ON-SITE  
Enforcement action date: 1992-01-30 00:00:00.0  
Enf. disposition status: Not reported  
Enf. disp. status date: Not reported  
Enforcement lead agency: State  
Proposed penalty amount: 1000  
Final penalty amount: Not reported  
Paid penalty amount: Not reported

Regulation violated: F - 264.10-18.B  
Area of violation: TSD - General  
Date violation determined: 1991-12-26 00:00:00.0  
Date achieved compliance: 1991-12-26 00:00:00.0  
Violation lead agency: State  
Enforcement action: COMPLIANCE EVALUATION INSPECTION ON-SITE  
Enforcement action date: 1992-01-30 00:00:00.0  
Enf. disposition status: Not reported  
Enf. disp. status date: Not reported  
Enforcement lead agency: State  
Proposed penalty amount: 1000  
Final penalty amount: Not reported  
Paid penalty amount: Not reported

Regulation violated: FR - 264.140-150.H  
Area of violation: TSD - Financial Requirements  
Date violation determined: 1988-04-18 00:00:00.0  
Date achieved compliance: 1988-09-15 00:00:00.0  
Violation lead agency: State  
Enforcement action: FINANCIAL RECORD REVIEW  
Enforcement action date: 1988-06-24 00:00:00.0  
Enf. disposition status: Not reported  
Enf. disp. status date: Not reported  
Enforcement lead agency: State  
Proposed penalty amount: Not reported  
Final penalty amount: Not reported  
Paid penalty amount: Not reported

Regulation violated: FR - 268 ALL  
Area of violation: LDR - General  
Date violation determined: 1988-02-03 00:00:00.0  
Date achieved compliance: 1988-12-02 00:00:00.0  
Violation lead agency: State  
Enforcement action: COMPLIANCE EVALUATION INSPECTION ON-SITE  
Enforcement action date: 1988-08-23 00:00:00.0

Map ID  
Direction  
Distance  
Elevation

MAP FINDINGS

Site

Database(s)

EDR ID Number  
EPA ID Number

**TRIUMPH AEROSTRUCTURES LLC - TORRANCE SITE (Continued)**

**1000409972**

Enf. disposition status: Not reported  
Enf. disp. status date: Not reported  
Enforcement lead agency: EPA  
Proposed penalty amount: Not reported  
Final penalty amount: Not reported  
Paid penalty amount: Not reported

Regulation violated: FR - 268 ALL  
Area of violation: LDR - General  
Date violation determined: 1988-02-03 00:00:00.0  
Date achieved compliance: 1988-12-02 00:00:00.0  
Violation lead agency: State  
Enforcement action: COMPLIANCE EVALUATION INSPECTION ON-SITE  
Enforcement action date: 1988-10-05 00:00:00.0  
Enf. disposition status: Not reported  
Enf. disp. status date: Not reported  
Enforcement lead agency: EPA  
Proposed penalty amount: Not reported  
Final penalty amount: Not reported  
Paid penalty amount: Not reported

Regulation violated: FR - 268.7  
Area of violation: LDR - General  
Date violation determined: 1988-02-03 00:00:00.0  
Date achieved compliance: 1988-12-02 00:00:00.0  
Violation lead agency: State  
Enforcement action: COMPLIANCE EVALUATION INSPECTION ON-SITE  
Enforcement action date: 1988-08-23 00:00:00.0  
Enf. disposition status: Not reported  
Enf. disp. status date: Not reported  
Enforcement lead agency: EPA  
Proposed penalty amount: Not reported  
Final penalty amount: Not reported  
Paid penalty amount: Not reported

Regulation violated: FR - 268.7  
Area of violation: LDR - General  
Date violation determined: 1988-02-03 00:00:00.0  
Date achieved compliance: 1988-12-02 00:00:00.0  
Violation lead agency: State  
Enforcement action: COMPLIANCE EVALUATION INSPECTION ON-SITE  
Enforcement action date: 1988-10-05 00:00:00.0  
Enf. disposition status: Not reported  
Enf. disp. status date: Not reported  
Enforcement lead agency: EPA  
Proposed penalty amount: Not reported  
Final penalty amount: Not reported  
Paid penalty amount: Not reported

Evaluation Action Summary:  
Evaluation date: 2011-03-11 00:00:00.0  
Evaluation: WRITTEN INFORMAL  
Area of violation: Generators - General  
Date achieved compliance: 2011-03-11 00:00:00.0  
Evaluation lead agency: State

Evaluation date: 1991-12-13 00:00:00.0

Map ID  
Direction  
Distance  
Elevation

MAP FINDINGS

Site

Database(s)

EDR ID Number  
EPA ID Number

**TRIUMPH AEROSTRUCTURES LLC - TORRANCE SITE (Continued)**

1000409972

Evaluation: INITIAL 3008(A) COMPLIANCE  
Area of violation: Generators - General  
Date achieved compliance: 1991-12-26 00:00:00.0  
Evaluation lead agency: State

Evaluation date: 1991-12-13 00:00:00.0  
Evaluation: INITIAL 3008(A) COMPLIANCE  
Area of violation: TSD - General  
Date achieved compliance: 1991-12-26 00:00:00.0  
Evaluation lead agency: State

Evaluation date: 1988-04-18 00:00:00.0  
Evaluation: WRITTEN INFORMAL  
Area of violation: TSD - Financial Requirements  
Date achieved compliance: 1988-09-15 00:00:00.0  
Evaluation lead agency: State

Evaluation date: 1988-02-03 00:00:00.0  
Evaluation: WRITTEN INFORMAL  
Area of violation: LDR - General  
Date achieved compliance: 1988-12-02 00:00:00.0  
Evaluation lead agency: State

2020 COR ACTION:

EPA ID: CAD000627224  
Region: 9  
Action: Not reported

M71  
SE  
1/8-1/4  
0.155 mi.  
820 ft.

**TRIUMPH AEROSPACE STRUCTURES TORRANCE**  
**640 ALASKA ST**  
**TORRANCE, CA 90503**  
**Site 5 of 5 in cluster M**

**CA CERS HAZ WASTE**  
**CA EMI**  
**CA HAZNET**  
**CA CERS**  
**CA HWTS**

S112998763  
N/A

Relative:  
Higher  
Actual:  
89 ft.

CERS HAZ WASTE:  
Name: TRIUMPH AEROSTRUCTURES  
Address: 640 ALASKA AVE  
City,State,Zip: TORRANCE, CA 90503  
Site ID: 404374  
CERS ID: 10129255  
CERS Description: Hazardous Waste Generator

EMI:

Name: TRIUMPH AEROSTRUCTURES LLC (K6 FACILITY)  
Address: 640 ALASKA AVE  
City,State,Zip: TORRANCE, CA 90503  
Year: 2011  
County Code: 19  
Air Basin: SC  
Facility ID: 168286  
Air District Name: SC  
SIC Code: 3429  
Air District Name: SOUTH COAST AQMD  
Community Health Air Pollution Info System: Not reported  
Consolidated Emission Reporting Rule: Not reported  
Total Organic Hydrocarbon Gases Tons/Yr: 3.86135  
Reactive Organic Gases Tons/Yr: 1.54454  
Carbon Monoxide Emissions Tons/Yr: 0

Map ID  
Direction  
Distance  
Elevation

MAP FINDINGS

Site

Database(s)

EDR ID Number  
EPA ID Number

**TRIUMPH AEROSPACE STRUCTURES TORRANCE (Continued)**

**S112998763**

NOX - Oxides of Nitrogen Tons/Yr: 0  
SOX - Oxides of Sulphur Tons/Yr: 0  
Particulate Matter Tons/Yr: 0  
Part. Matter 10 Micrometers and Smlr Tons/Yr:0

Name: TRIUMPH AEROSTRUCTURES LLC (K6 FACILITY)  
Address: 640 ALASKA AVE  
City,State,Zip: TORRANCE, CA 90503  
Year: 2012  
County Code: 19  
Air Basin: SC  
Facility ID: 168286  
Air District Name: SC  
SIC Code: 9999  
Air District Name: SOUTH COAST AQMD  
Community Health Air Pollution Info System: Not reported  
Consolidated Emission Reporting Rule: Not reported  
Total Organic Hydrocarbon Gases Tons/Yr: 8.37925  
Reactive Organic Gases Tons/Yr: 3.3517  
Carbon Monoxide Emissions Tons/Yr: 0  
NOX - Oxides of Nitrogen Tons/Yr: 0  
SOX - Oxides of Sulphur Tons/Yr: 0  
Particulate Matter Tons/Yr: 0  
Part. Matter 10 Micrometers and Smlr Tons/Yr:0

Name: TRIUMPH AEROSTRUCTURES LLC (K6 FACILITY)  
Address: 640 ALASKA AVE  
City,State,Zip: TORRANCE, CA 90503  
Year: 2013  
County Code: 19  
Air Basin: SC  
Facility ID: 168286  
Air District Name: SC  
SIC Code: 3499  
Air District Name: SOUTH COAST AQMD  
Community Health Air Pollution Info System: Not reported  
Consolidated Emission Reporting Rule: Not reported  
Total Organic Hydrocarbon Gases Tons/Yr: 12.260270398  
Reactive Organic Gases Tons/Yr: 5.10231  
Carbon Monoxide Emissions Tons/Yr: 0  
NOX - Oxides of Nitrogen Tons/Yr: 0  
SOX - Oxides of Sulphur Tons/Yr: 0  
Particulate Matter Tons/Yr: 0  
Part. Matter 10 Micrometers and Smlr Tons/Yr:0

Name: TRIUMPH AEROSTRUCTURES LLC (K6 FACILITY)  
Address: 640 ALASKA AVE  
City,State,Zip: TORRANCE, CA 90503  
Year: 2015  
County Code: 19  
Air Basin: SC  
Facility ID: 168286  
Air District Name: SC  
SIC Code: 3721  
Air District Name: SOUTH COAST AQMD  
Community Health Air Pollution Info System: Not reported  
Consolidated Emission Reporting Rule: Not reported

Map ID  
Direction  
Distance  
Elevation

MAP FINDINGS

Site

Database(s)

EDR ID Number  
EPA ID Number

**TRIUMPH AEROSPACE STRUCTURES TORRANCE (Continued)**

**S112998763**

Total Organic Hydrocarbon Gases Tons/Yr: 3.9281359282  
Reactive Organic Gases Tons/Yr: 2.048976593  
Carbon Monoxide Emissions Tons/Yr: 0  
NOX - Oxides of Nitrogen Tons/Yr: 0  
SOX - Oxides of Sulphur Tons/Yr: 0  
Particulate Matter Tons/Yr: 0  
Part. Matter 10 Micrometers and Smlr Tons/Yr:0

**HAZNET:**

Name: TRIUMPH AEROSPACE STRUCTURES TORRANCE  
Address: 640 ALASKA ST  
Address 2: Not reported  
City,State,Zip: TORRANCE, CA 905035100  
Contact: SULAMAN AHMED  
Telephone: 3103327275  
Mailing Name: Not reported  
Mailing Address: 3901 JACK NORTHROP AVE

Year: 2017  
Gepaid: CAD000627224  
TSD EPA ID: NED981723513  
CA Waste Code: 352 - Other organic solids  
Disposal Method: H040 - Incineration--Thermal Destruction Other Than Use As A Fuel  
Tons: 2.35

Year: 2017  
Gepaid: CAD000627224  
TSD EPA ID: CAT080013352  
CA Waste Code: 134 - Aqueous solution with total organic residues less than 10 percent  
Disposal Method: H039 - Other Recovery Of Reclamation For Reuse Including Acid  
Regeneration, Organics Recovery Ect  
Tons: 63.42

Year: 2017  
Gepaid: CAD000627224  
TSD EPA ID: CAD980675276  
CA Waste Code: 611 - Contaminated soil from site clean-up  
Disposal Method: H132 - Landfill Or Surface Impoundment That Will Be Closed As  
Landfill( To Include On-Site Treatment And/Or Stabilization)  
Tons: 84.6

Year: 2017  
Gepaid: CAD000627224  
TSD EPA ID: UTD981552177  
CA Waste Code: 181 - Other inorganic solid waste  
Disposal Method: H040 - Incineration--Thermal Destruction Other Than Use As A Fuel  
Tons: 12.642

Year: 2016  
Gepaid: CAD000627224  
TSD EPA ID: CAT080013352  
CA Waste Code: 134 - Aqueous solution with total organic residues less than 10 percent  
Disposal Method: H039 - Other Recovery Of Reclamation For Reuse Including Acid  
Regeneration, Organics Recovery Ect  
Tons: 71.82

Year: 2016



Map ID  
Direction  
Distance  
Elevation

MAP FINDINGS

Site

Database(s)

EDR ID Number  
EPA ID Number

**TRIUMPH AEROSPACE STRUCTURES TORRANCE (Continued)**

**S112998763**

Gepaid:	CAD000627224
TSD EPA ID:	NED981723513
CA Waste Code:	352 - Other organic solids
Disposal Method:	H040 - Incineration--Thermal Destruction Other Than Use As A Fuel
Tons:	3.115
Year:	2016
Gepaid:	CAD000627224
TSD EPA ID:	CAD044429835
CA Waste Code:	741 - Liquids with halogenated organic compounds >= 1,000 Mg./L
Disposal Method:	H141 - Storage, Bulking, And/Or Transfer Off Site--No Treatment/Reovery (H010-H129) Or (H131-H135)
Tons:	0.03
Year:	2016
Gepaid:	CAD000627224
TSD EPA ID:	CAD980675276
CA Waste Code:	611 - Contaminated soil from site clean-up
Disposal Method:	H132 - Landfill Or Surface Impoundment That Will Be Closed As Landfill( To Include On-Site Treatment And/Or Stabilization)
Tons:	56.4
Year:	2015
Gepaid:	CAD000627224
TSD EPA ID:	CAT080013352
CA Waste Code:	134 - Aqueous solution with total organic residues less than 10 percent
Disposal Method:	H039 - Other Recovery Of Reclamation For Reuse Including Acid Regeneration, Organics Recovery Ect
Tons:	11.34
Year:	2015
Gepaid:	CAD000627224
TSD EPA ID:	NED981723513
CA Waste Code:	352 - Other organic solids
Disposal Method:	H040 - Incineration--Thermal Destruction Other Than Use As A Fuel
Tons:	5.175

[Click this hyperlink](#) while viewing on your computer to access 328 additional CA HAZNET: record(s) in the EDR Site Report.

Additional Info:	
Year:	1999
Gen EPA ID:	CAD000627224
Shipment Date:	19991228
Creation Date:	3/7/2000 0:00:00
Receipt Date:	19991228
Manifest ID:	98896728
Trans EPA ID:	CAD072953771
Trans Name:	Not reported
Trans 2 EPA ID:	Not reported
Trans 2 Name:	Not reported
TSDF EPA ID:	CAT080013352
Trans Name:	Not reported
TSDF Alt EPA ID:	Not reported
TSDF Alt Name:	Not reported

Map ID  
Direction  
Distance  
Elevation

MAP FINDINGS

Site

Database(s)

EDR ID Number  
EPA ID Number

**TRIUMPH AEROSPACE STRUCTURES TORRANCE (Continued)**

**S112998763**

CA Waste Code: 133 - Aqueous solution with 10% or more total organic residues  
RCRA Code: Not reported  
Disposal Method: R01 - Recycler  
Quantity Tons: 6.14  
Waste Quantity: 12280  
Quantity Unit: P  
Additional Code 1: Not reported  
Additional Code 2: Not reported  
Additional Code 3: Not reported  
Additional Code 4: Not reported  
Additional Code 5: Not reported

Shipment Date: 19991201  
Creation Date: 2/1/2000 0:00:00  
Receipt Date: Not reported  
Manifest ID: 98896707  
Trans EPA ID: CAD072953771  
Trans Name: Not reported  
Trans 2 EPA ID: Not reported  
Trans 2 Name: Not reported  
TSDf EPA ID: CAT080013352  
Trans Name: Not reported  
TSDf Alt EPA ID: Not reported  
TSDf Alt Name: Not reported  
CA Waste Code: 133 - Aqueous solution with 10% or more total organic residues  
RCRA Code: Not reported  
Disposal Method: - Not reported  
Quantity Tons: 4.465  
Waste Quantity: 8930  
Quantity Unit: P  
Additional Code 1: Not reported  
Additional Code 2: Not reported  
Additional Code 3: Not reported  
Additional Code 4: Not reported  
Additional Code 5: Not reported

Shipment Date: 19991115  
Creation Date: 1/19/2000 0:00:00  
Receipt Date: 19991120  
Manifest ID: 98896695  
Trans EPA ID: CAD982495608  
Trans Name: Not reported  
Trans 2 EPA ID: Not reported  
Trans 2 Name: Not reported  
TSDf EPA ID: NED981723351  
Trans Name: Not reported  
TSDf Alt EPA ID: Not reported  
TSDf Alt Name: Not reported  
CA Waste Code: 352 - Other organic solids  
RCRA Code: D035  
Disposal Method: T03 - Treatment, Incineration  
Quantity Tons: 33.712  
Waste Quantity: 40  
Quantity Unit: Y  
Additional Code 1: Not reported  
Additional Code 2: Not reported  
Additional Code 3: Not reported

Map ID  
Direction  
Distance  
Elevation

MAP FINDINGS

Site

Database(s)

EDR ID Number  
EPA ID Number

**TRIUMPH AEROSPACE STRUCTURES TORRANCE (Continued)**

**S112998763**

Additional Code 4:	Not reported
Additional Code 5:	Not reported
Shipment Date:	19991108
Creation Date:	1/11/2000 0:00:00
Receipt Date:	19991108
Manifest ID:	98896691
Trans EPA ID:	CAD072953771
Trans Name:	Not reported
Trans 2 EPA ID:	Not reported
Trans 2 Name:	Not reported
TSDf EPA ID:	CAT080013352
Trans Name:	Not reported
TSDf Alt EPA ID:	Not reported
TSDf Alt Name:	Not reported
CA Waste Code:	133 - Aqueous solution with 10% or more total organic residues
RCRA Code:	Not reported
Disposal Method:	R01 - Recycler
Quantity Tons:	4.215
Waste Quantity:	8430
Quantity Unit:	P
Additional Code 1:	Not reported
Additional Code 2:	Not reported
Additional Code 3:	Not reported
Additional Code 4:	Not reported
Additional Code 5:	Not reported
Shipment Date:	19991007
Creation Date:	1/4/2000 0:00:00
Receipt Date:	19991007
Manifest ID:	98896660
Trans EPA ID:	CAD072953771
Trans Name:	Not reported
Trans 2 EPA ID:	Not reported
Trans 2 Name:	Not reported
TSDf EPA ID:	CAT080013352
Trans Name:	Not reported
TSDf Alt EPA ID:	Not reported
TSDf Alt Name:	Not reported
CA Waste Code:	133 - Aqueous solution with 10% or more total organic residues
RCRA Code:	Not reported
Disposal Method:	R01 - Recycler
Quantity Tons:	4.04
Waste Quantity:	8080
Quantity Unit:	P
Additional Code 1:	Not reported
Additional Code 2:	Not reported
Additional Code 3:	Not reported
Additional Code 4:	Not reported
Additional Code 5:	Not reported
Shipment Date:	19990923
Creation Date:	11/22/1999 0:00:00
Receipt Date:	19990923
Manifest ID:	98896651
Trans EPA ID:	CAD072953771
Trans Name:	Not reported

Map ID  
Direction  
Distance  
Elevation

MAP FINDINGS

Site

Database(s)

EDR ID Number  
EPA ID Number

**TRIUMPH AEROSPACE STRUCTURES TORRANCE (Continued)**

**S112998763**

Trans 2 EPA ID: Not reported  
Trans 2 Name: Not reported  
TSDf EPA ID: CAT080013352  
Trans Name: Not reported  
TSDf Alt EPA ID: Not reported  
TSDf Alt Name: Not reported  
CA Waste Code: 133 - Aqueous solution with 10% or more total organic residues  
RCRA Code: Not reported  
Disposal Method: R01 - Recycler  
Quantity Tons: 3.336  
Waste Quantity: 800  
Quantity Unit: G  
Additional Code 1: Not reported  
Additional Code 2: Not reported  
Additional Code 3: Not reported  
Additional Code 4: Not reported  
Additional Code 5: Not reported

Shipment Date: 19990823  
Creation Date: 10/26/1999 0:00:00  
Receipt Date: 19990823  
Manifest ID: 98896634  
Trans EPA ID: CAD072953771  
Trans Name: Not reported  
Trans 2 EPA ID: Not reported  
Trans 2 Name: Not reported  
TSDf EPA ID: CAT080013352  
Trans Name: Not reported  
TSDf Alt EPA ID: Not reported  
TSDf Alt Name: Not reported  
CA Waste Code: 133 - Aqueous solution with 10% or more total organic residues  
RCRA Code: Not reported  
Disposal Method: R01 - Recycler  
Quantity Tons: 3.615  
Waste Quantity: 7230  
Quantity Unit: P  
Additional Code 1: Not reported  
Additional Code 2: Not reported  
Additional Code 3: Not reported  
Additional Code 4: Not reported  
Additional Code 5: Not reported

Shipment Date: 19990817  
Creation Date: 10/26/1999 0:00:00  
Receipt Date: 19990827  
Manifest ID: 98896622  
Trans EPA ID: CAD076548635  
Trans Name: Not reported  
Trans 2 EPA ID: OHD009865825  
Trans 2 Name: Not reported  
TSDf EPA ID: OHD000816629  
Trans Name: Not reported  
TSDf Alt EPA ID: Not reported  
TSDf Alt Name: Not reported  
CA Waste Code: 741 - Liquids with halogenated organic compounds > 1000 mg/l  
RCRA Code: D001  
Disposal Method: - Not reported

Map ID  
Direction  
Distance  
Elevation

MAP FINDINGS

Site

Database(s)

EDR ID Number  
EPA ID Number

**TRIUMPH AEROSPACE STRUCTURES TORRANCE (Continued)**

**S112998763**

Quantity Tons:	0.01
Waste Quantity:	20
Quantity Unit:	P
Additional Code 1:	Not reported
Additional Code 2:	Not reported
Additional Code 3:	Not reported
Additional Code 4:	Not reported
Additional Code 5:	Not reported
Shipment Date:	19990816
Creation Date:	10/12/1999 0:00:00
Receipt Date:	19990816
Manifest ID:	98896630
Trans EPA ID:	CAD072953771
Trans Name:	Not reported
Trans 2 EPA ID:	Not reported
Trans 2 Name:	Not reported
TSDf EPA ID:	CAT080013352
Trans Name:	Not reported
TSDf Alt EPA ID:	Not reported
TSDf Alt Name:	Not reported
CA Waste Code:	133 - Aqueous solution with 10% or more total organic residues
RCRA Code:	Not reported
Disposal Method:	R01 - Recycler
Quantity Tons:	11.59
Waste Quantity:	23180
Quantity Unit:	P
Additional Code 1:	Not reported
Additional Code 2:	Not reported
Additional Code 3:	Not reported
Additional Code 4:	Not reported
Additional Code 5:	Not reported
Shipment Date:	19990810
Creation Date:	10/28/1999 0:00:00
Receipt Date:	19990812
Manifest ID:	98896610
Trans EPA ID:	CAD982495608
Trans Name:	Not reported
Trans 2 EPA ID:	Not reported
Trans 2 Name:	Not reported
TSDf EPA ID:	NED981723351
Trans Name:	Not reported
TSDf Alt EPA ID:	NED981723351
TSDf Alt Name:	Not reported
CA Waste Code:	352 - Other organic solids
RCRA Code:	D035
Disposal Method:	T03 - Treatment, Incineration
Quantity Tons:	8.428
Waste Quantity:	10
Quantity Unit:	Y
Additional Code 1:	Not reported
Additional Code 2:	Not reported
Additional Code 3:	Not reported
Additional Code 4:	Not reported
Additional Code 5:	Not reported

Map ID  
Direction  
Distance  
Elevation

MAP FINDINGS

Site

Database(s)

EDR ID Number  
EPA ID Number

**TRIUMPH AEROSPACE STRUCTURES TORRANCE (Continued)**

**S112998763**

Additional Info:

Year:	2006
Gen EPA ID:	CAD000627224
Shipment Date:	20061229
Creation Date:	4/19/2007 18:32:02
Receipt Date:	20061229
Manifest ID:	000392899FLE
Trans EPA ID:	MAD039322250
Trans Name:	CLEAN HARBORS ENV SERVICES
Trans 2 EPA ID:	Not reported
Trans 2 Name:	Not reported
TSDf EPA ID:	CAT080013352
Trans Name:	DEMENNO KERDOON
TSDf Alt EPA ID:	Not reported
TSDf Alt Name:	Not reported
CA Waste Code:	134 - Aqueous solution with <10% total organic residues
RCRA Code:	Not reported
Disposal Method:	H135 - Discharge To Sewer/Potw Or Npdes(With Prior Storage--With Or Without Treatment)
Quantity Tons:	5.04
Waste Quantity:	1200
Quantity Unit:	G
Additional Code 1:	Not reported
Additional Code 2:	Not reported
Additional Code 3:	Not reported
Additional Code 4:	Not reported
Additional Code 5:	Not reported
Shipment Date:	20061114
Creation Date:	7/6/2007 18:30:05
Receipt Date:	20061116
Manifest ID:	000392881FLE
Trans EPA ID:	MAD039322250
Trans Name:	CLEAN HARBORS ENV SERVICES
Trans 2 EPA ID:	Not reported
Trans 2 Name:	Not reported
TSDf EPA ID:	UTD981552177
Trans Name:	CLEAN HARBORS ARAGONITE LLC
TSDf Alt EPA ID:	Not reported
TSDf Alt Name:	Not reported
CA Waste Code:	352 - Other organic solids
RCRA Code:	F005
Disposal Method:	- Not reported
Quantity Tons:	16.856
Waste Quantity:	20
Quantity Unit:	Y
Additional Code 1:	F003
Additional Code 2:	F002
Additional Code 3:	D035
Additional Code 4:	D007
Additional Code 5:	Not reported
Shipment Date:	20061108
Creation Date:	5/4/2007 14:46:57
Receipt Date:	20061108
Manifest ID:	000392878FLE

Map ID  
Direction  
Distance  
Elevation

MAP FINDINGS

Site

Database(s)

EDR ID Number  
EPA ID Number

**TRIUMPH AEROSPACE STRUCTURES TORRANCE (Continued)**

**S112998763**

Trans EPA ID: MAD039322250  
Trans Name: CLEAN HARBORS ENV SERVICES  
Trans 2 EPA ID: Not reported  
Trans 2 Name: Not reported  
TSDf EPA ID: CAT080013352  
Trans Name: DEMENNO KERDOON  
TSDf Alt EPA ID: Not reported  
TSDf Alt Name: Not reported  
CA Waste Code: 134 - Aqueous solution with <10% total organic residues  
RCRA Code: Not reported  
Disposal Method: H039 - Other Recovery Of Reclamation For Reuse Including Acid  
Regeneration, Organics Recovery Ect  
Quantity Tons: 2.52  
Waste Quantity: 600  
Quantity Unit: G  
Additional Code 1: Not reported  
Additional Code 2: Not reported  
Additional Code 3: Not reported  
Additional Code 4: Not reported  
Additional Code 5: Not reported  
Shipment Date: 20061024  
Creation Date: 3/30/2007 13:33:25  
Receipt Date: 20061024  
Manifest ID: 000505738FLE  
Trans EPA ID: MAD039322250  
Trans Name: CLEAN HARBORS ENV SERVICES INC  
Trans 2 EPA ID: Not reported  
Trans 2 Name: Not reported  
TSDf EPA ID: CAD044429835  
Trans Name: CLEAN HARBORS WILMINGTON LLC  
TSDf Alt EPA ID: Not reported  
TSDf Alt Name: Not reported  
CA Waste Code: 741 - Liquids with halogenated organic compounds > 1000 mg/l  
RCRA Code: D039  
Disposal Method: H141 - Storage, Bulking, And/Or Transfer Off Site--No  
Treatment/Reovery (H010-H129) Or (H131-H135)  
Quantity Tons: 0.015  
Waste Quantity: 30  
Quantity Unit: P  
Additional Code 1: D035  
Additional Code 2: D008  
Additional Code 3: D007  
Additional Code 4: D001  
Additional Code 5: Not reported  
Shipment Date: 20061017  
Creation Date: 3/30/2007 13:33:25  
Receipt Date: 20061017  
Manifest ID: 000392871FLE  
Trans EPA ID: MAD039322250  
Trans Name: CLEAN HARBORS ENV SERVICES  
Trans 2 EPA ID: Not reported  
Trans 2 Name: Not reported  
TSDf EPA ID: UTD981552177  
Trans Name: DEMENNO KERDOON  
TSDf Alt EPA ID: Not reported

Map ID  
Direction  
Distance  
Elevation

MAP FINDINGS

Site

Database(s)

EDR ID Number  
EPA ID Number

**TRIUMPH AEROSPACE STRUCTURES TORRANCE (Continued)**

**S112998763**

TSDf Alt Name:	Not reported
CA Waste Code:	134 - Aqueous solution with <10% total organic residues
RCRA Code:	Not reported
Disposal Method:	H135 - Discharge To Sewer/Potw Or Npdes(With Prior Storage--With Or Without Treatment)
Quantity Tons:	0.0084
Waste Quantity:	2
Quantity Unit:	G
Additional Code 1:	Not reported
Additional Code 2:	Not reported
Additional Code 3:	Not reported
Additional Code 4:	Not reported
Additional Code 5:	Not reported
Shipment Date:	20060925
Creation Date:	4/19/2007 18:30:35
Receipt Date:	20060925
Manifest ID:	000392868FLE
Trans EPA ID:	MAD039322250
Trans Name:	CLEAN HARBORS ENV SERVICES
Trans 2 EPA ID:	Not reported
Trans 2 Name:	Not reported
TSDf EPA ID:	CAT080013352
Trans Name:	DEMENNO KERDOON
TSDf Alt EPA ID:	Not reported
TSDf Alt Name:	Not reported
CA Waste Code:	134 - Aqueous solution with <10% total organic residues
RCRA Code:	Not reported
Disposal Method:	H135 - Discharge To Sewer/Potw Or Npdes(With Prior Storage--With Or Without Treatment)
Quantity Tons:	5.04
Waste Quantity:	1200
Quantity Unit:	G
Additional Code 1:	Not reported
Additional Code 2:	Not reported
Additional Code 3:	Not reported
Additional Code 4:	Not reported
Additional Code 5:	Not reported
Shipment Date:	20060922
Creation Date:	4/19/2007 18:30:28
Receipt Date:	20060922
Manifest ID:	000392867FLE
Trans EPA ID:	MAD039322250
Trans Name:	CLEAN HARBORS ENV SERVICES
Trans 2 EPA ID:	Not reported
Trans 2 Name:	Not reported
TSDf EPA ID:	UTD981552177
Trans Name:	DEMENNO KERDOON
TSDf Alt EPA ID:	Not reported
TSDf Alt Name:	Not reported
CA Waste Code:	134 - Aqueous solution with <10% total organic residues
RCRA Code:	Not reported
Disposal Method:	H135 - Discharge To Sewer/Potw Or Npdes(With Prior Storage--With Or Without Treatment)
Quantity Tons:	3.78
Waste Quantity:	900



Map ID  
Direction  
Distance  
Elevation

MAP FINDINGS

Site

Database(s)

EDR ID Number  
EPA ID Number

**TRIUMPH AEROSPACE STRUCTURES TORRANCE (Continued)**

**S112998763**

Quantity Unit:	G
Additional Code 1:	Not reported
Additional Code 2:	Not reported
Additional Code 3:	Not reported
Additional Code 4:	Not reported
Additional Code 5:	Not reported
Shipment Date:	20060906
Creation Date:	6/29/2007 18:30:21
Receipt Date:	20060908
Manifest ID:	000266102JJK
Trans EPA ID:	MAD039322250
Trans Name:	CLEAN HARBORS ENV SERVICES
Trans 2 EPA ID:	Not reported
Trans 2 Name:	Not reported
TSDf EPA ID:	UTD981552177
Trans Name:	CLEAN HARBORS ARAGONITE LLC
TSDf Alt EPA ID:	Not reported
TSDf Alt Name:	Not reported
CA Waste Code:	352 - Other organic solids
RCRA Code:	F005
Disposal Method:	H040 - Incineration--Thermal Destruction Other Than Use As A Fuel
Quantity Tons:	42.14
Waste Quantity:	50
Quantity Unit:	Y
Additional Code 1:	F003
Additional Code 2:	D035
Additional Code 3:	D009
Additional Code 4:	D007
Additional Code 5:	Not reported
Shipment Date:	20060824
Creation Date:	11/29/2006 18:30:05
Receipt Date:	20060824
Manifest ID:	24388725
Trans EPA ID:	MAD039322250
Trans Name:	CLEAN HARBORS ENV SERVICES INC
Trans 2 EPA ID:	Not reported
Trans 2 Name:	Not reported
TSDf EPA ID:	CAT080013352
Trans Name:	DEMENNO KERDOON
TSDf Alt EPA ID:	CAT080013352
TSDf Alt Name:	Not reported
CA Waste Code:	133 - Aqueous solution with 10% or more total organic residues
RCRA Code:	Not reported
Disposal Method:	R01 - Recycler
Quantity Tons:	5.004
Waste Quantity:	1200
Quantity Unit:	G
Additional Code 1:	Not reported
Additional Code 2:	Not reported
Additional Code 3:	Not reported
Additional Code 4:	Not reported
Additional Code 5:	Not reported
Shipment Date:	20060727
Creation Date:	9/22/2006 18:34:00

Map ID  
Direction  
Distance  
Elevation

MAP FINDINGS

Site

Database(s)

EDR ID Number  
EPA ID Number

**TRIUMPH AEROSPACE STRUCTURES TORRANCE (Continued)**

**S112998763**

Receipt Date: 20060727  
Manifest ID: 24388731  
Trans EPA ID: MAD039322250  
Trans Name: CLEAN HARBORS ENV SERVICES INC  
Trans 2 EPA ID: Not reported  
Trans 2 Name: Not reported  
TSDf EPA ID: CAT080013352  
Trans Name: DEMENNO KERDOON  
TSDf Alt EPA ID: CAT080013352  
TSDf Alt Name: Not reported  
CA Waste Code: 133 - Aqueous solution with 10% or more total organic residues  
RCRA Code: Not reported  
Disposal Method: R01 - Recycler  
Quantity Tons: 4.17  
Waste Quantity: 1000  
Quantity Unit: G  
Additional Code 1: Not reported  
Additional Code 2: Not reported  
Additional Code 3: Not reported  
Additional Code 4: Not reported  
Additional Code 5: Not reported

Additional Info:

Year: 2002  
Gen EPA ID: CAD000627224

Shipment Date: 20021226  
Creation Date: 3/31/2003 18:31:15  
Receipt Date: 20021226  
Manifest ID: 22044273  
Trans EPA ID: CAD983615501  
Trans Name: Not reported  
Trans 2 EPA ID: Not reported  
Trans 2 Name: Not reported  
TSDf EPA ID: CAD981696420  
Trans Name: Not reported  
TSDf Alt EPA ID: Not reported  
TSDf Alt Name: Not reported  
CA Waste Code: 221 - Waste oil and mixed oil  
RCRA Code: Not reported  
Disposal Method: R01 - Recycler  
Quantity Tons: 4.56  
Waste Quantity: 1200  
Quantity Unit: G  
Additional Code 1: Not reported  
Additional Code 2: Not reported  
Additional Code 3: Not reported  
Additional Code 4: Not reported  
Additional Code 5: Not reported

Shipment Date: 20021218  
Creation Date: 4/1/2003 18:31:07  
Receipt Date: 20021218  
Manifest ID: 22044240  
Trans EPA ID: CAD983615501  
Trans Name: Not reported  
Trans 2 EPA ID: Not reported

Map ID  
Direction  
Distance  
Elevation

MAP FINDINGS

Site

Database(s)

EDR ID Number  
EPA ID Number

**TRIUMPH AEROSPACE STRUCTURES TORRANCE (Continued)**

**S112998763**

Trans 2 Name:	Not reported
TSDF EPA ID:	CAD981696420
Trans Name:	Not reported
TSDF Alt EPA ID:	Not reported
TSDF Alt Name:	Not reported
CA Waste Code:	221 - Waste oil and mixed oil
RCRA Code:	Not reported
Disposal Method:	R01 - Recycler
Quantity Tons:	4.56
Waste Quantity:	1200
Quantity Unit:	G
Additional Code 1:	Not reported
Additional Code 2:	Not reported
Additional Code 3:	Not reported
Additional Code 4:	Not reported
Additional Code 5:	Not reported
Shipment Date:	20021112
Creation Date:	3/16/2007 18:30:20
Receipt Date:	20021113
Manifest ID:	22124152
Trans EPA ID:	MAD039322250
Trans Name:	Not reported
Trans 2 EPA ID:	Not reported
Trans 2 Name:	Not reported
TSDF EPA ID:	CAD050806850
Trans Name:	Not reported
TSDF Alt EPA ID:	Not reported
TSDF Alt Name:	Not reported
CA Waste Code:	741 - Liquids with halogenated organic compounds > 1000 mg/l
RCRA Code:	D001
Disposal Method:	H01 - Transfer Station
Quantity Tons:	0.0125
Waste Quantity:	25
Quantity Unit:	P
Additional Code 1:	Not reported
Additional Code 2:	Not reported
Additional Code 3:	Not reported
Additional Code 4:	Not reported
Additional Code 5:	Not reported
Shipment Date:	20021112
Creation Date:	2/13/2003 18:31:35
Receipt Date:	20021112
Manifest ID:	22044057
Trans EPA ID:	CAD983615501
Trans Name:	Not reported
Trans 2 EPA ID:	Not reported
Trans 2 Name:	Not reported
TSDF EPA ID:	CAD981696420
Trans Name:	Not reported
TSDF Alt EPA ID:	Not reported
TSDF Alt Name:	Not reported
CA Waste Code:	221 - Waste oil and mixed oil
RCRA Code:	Not reported
Disposal Method:	R01 - Recycler
Quantity Tons:	5.47

Map ID  
Direction  
Distance  
Elevation

MAP FINDINGS

Site

Database(s)

EDR ID Number  
EPA ID Number

**TRIUMPH AEROSPACE STRUCTURES TORRANCE (Continued)**

**S112998763**

Waste Quantity:	10940
Quantity Unit:	P
Additional Code 1:	Not reported
Additional Code 2:	Not reported
Additional Code 3:	Not reported
Additional Code 4:	Not reported
Additional Code 5:	Not reported
Shipment Date:	20021112
Creation Date:	3/16/2007 18:30:20
Receipt Date:	20021113
Manifest ID:	22124152
Trans EPA ID:	MAD039322250
Trans Name:	Not reported
Trans 2 EPA ID:	Not reported
Trans 2 Name:	Not reported
TSDf EPA ID:	CAD050806850
Trans Name:	Not reported
TSDf Alt EPA ID:	Not reported
TSDf Alt Name:	Not reported
CA Waste Code:	181 - Other inorganic solid waste Organics
RCRA Code:	Not reported
Disposal Method:	H01 - Transfer Station
Quantity Tons:	2.475
Waste Quantity:	4950
Quantity Unit:	P
Additional Code 1:	Not reported
Additional Code 2:	Not reported
Additional Code 3:	Not reported
Additional Code 4:	Not reported
Additional Code 5:	Not reported
Shipment Date:	20021028
Creation Date:	2/21/2003 10:41:38
Receipt Date:	20021031
Manifest ID:	21296370
Trans EPA ID:	CAD982495608
Trans Name:	Not reported
Trans 2 EPA ID:	Not reported
Trans 2 Name:	Not reported
TSDf EPA ID:	NED981723513
Trans Name:	Not reported
TSDf Alt EPA ID:	Not reported
TSDf Alt Name:	Not reported
CA Waste Code:	352 - Other organic solids
RCRA Code:	F002
Disposal Method:	T03 - Treatment, Incineration
Quantity Tons:	42.14
Waste Quantity:	50
Quantity Unit:	Y
Additional Code 1:	Not reported
Additional Code 2:	Not reported
Additional Code 3:	Not reported
Additional Code 4:	Not reported
Additional Code 5:	Not reported
Shipment Date:	20021022

Map ID  
Direction  
Distance  
Elevation

MAP FINDINGS

Site

Database(s)

EDR ID Number  
EPA ID Number

**TRIUMPH AEROSPACE STRUCTURES TORRANCE (Continued)**

**S112998763**

Creation Date: 2/18/2003 18:31:24  
Receipt Date: 20021022  
Manifest ID: 21825938  
Trans EPA ID: CAD983615501  
Trans Name: Not reported  
Trans 2 EPA ID: Not reported  
Trans 2 Name: Not reported  
TSDf EPA ID: CAD981696420  
Trans Name: Not reported  
TSDf Alt EPA ID: Not reported  
TSDf Alt Name: Not reported  
CA Waste Code: 221 - Waste oil and mixed oil  
RCRA Code: Not reported  
Disposal Method: R01 - Recycler  
Quantity Tons: 4.56  
Waste Quantity: 1200  
Quantity Unit: G  
Additional Code 1: Not reported  
Additional Code 2: Not reported  
Additional Code 3: Not reported  
Additional Code 4: Not reported  
Additional Code 5: Not reported

Shipment Date: 20020927  
Creation Date: 1/28/2003 18:32:43  
Receipt Date: 20020927  
Manifest ID: 21825809  
Trans EPA ID: CAD983615501  
Trans Name: Not reported  
Trans 2 EPA ID: Not reported  
Trans 2 Name: Not reported  
TSDf EPA ID: CAD981696420  
Trans Name: Not reported  
TSDf Alt EPA ID: Not reported  
TSDf Alt Name: Not reported  
CA Waste Code: 221 - Waste oil and mixed oil  
RCRA Code: Not reported  
Disposal Method: R01 - Recycler  
Quantity Tons: 4.864  
Waste Quantity: 1280  
Quantity Unit: G  
Additional Code 1: Not reported  
Additional Code 2: Not reported  
Additional Code 3: Not reported  
Additional Code 4: Not reported  
Additional Code 5: Not reported

Shipment Date: 20020906  
Creation Date: 1/27/2003 18:32:25  
Receipt Date: 20020906  
Manifest ID: 21825706  
Trans EPA ID: CAD983615501  
Trans Name: Not reported  
Trans 2 EPA ID: Not reported  
Trans 2 Name: Not reported  
TSDf EPA ID: CAD981696420  
Trans Name: Not reported

Map ID  
Direction  
Distance  
Elevation

MAP FINDINGS

Site

Database(s)

EDR ID Number  
EPA ID Number

**TRIUMPH AEROSPACE STRUCTURES TORRANCE (Continued)**

**S112998763**

TSDF Alt EPA ID: Not reported  
TSDF Alt Name: Not reported  
CA Waste Code: 221 - Waste oil and mixed oil  
RCRA Code: Not reported  
Disposal Method: R01 - Recycler  
Quantity Tons: 10.26  
Waste Quantity: 2700  
Quantity Unit: G  
Additional Code 1: Not reported  
Additional Code 2: Not reported  
Additional Code 3: Not reported  
Additional Code 4: Not reported  
Additional Code 5: Not reported

Shipment Date: 20020904  
Creation Date: 1/27/2003 18:32:25  
Receipt Date: 20020904  
Manifest ID: 21825693  
Trans EPA ID: CAD983615501  
Trans Name: Not reported  
Trans 2 EPA ID: Not reported  
Trans 2 Name: Not reported  
TSDF EPA ID: CAD981696420  
Trans Name: Not reported  
TSDF Alt EPA ID: Not reported  
TSDF Alt Name: Not reported  
CA Waste Code: 221 - Waste oil and mixed oil  
RCRA Code: Not reported  
Disposal Method: R01 - Recycler  
Quantity Tons: 4.56  
Waste Quantity: 1200  
Quantity Unit: G  
Additional Code 1: Not reported  
Additional Code 2: Not reported  
Additional Code 3: Not reported  
Additional Code 4: Not reported  
Additional Code 5: Not reported

Additional Info:

Year: 2011  
Gen EPA ID: CAD000627224

Shipment Date: 20111227  
Creation Date: 3/16/2012 20:30:47  
Receipt Date: 20111227  
Manifest ID: 001779175FLE  
Trans EPA ID: CAD072953771  
Trans Name: UNITED PUMPING SERVICES INC  
Trans 2 EPA ID: Not reported  
Trans 2 Name: Not reported  
TSDF EPA ID: CAT080013352  
Trans Name: DEMENNO/KERDOON  
TSDF Alt EPA ID: Not reported  
TSDF Alt Name: Not reported  
CA Waste Code: 133 - Aqueous solution with 10% or more total organic residues  
RCRA Code: Not reported  
Disposal Method: H039 - Other Recovery Of Reclamation For Reuse Including Acid

Map ID  
Direction  
Distance  
Elevation

MAP FINDINGS

Site

Database(s)

EDR ID Number  
EPA ID Number

TRIUMPH AEROSPACE STRUCTURES TORRANCE (Continued)

S112998763

Quantity Tons:	4.587
Waste Quantity:	1100
Quantity Unit:	G
Additional Code 1:	Not reported
Additional Code 2:	Not reported
Additional Code 3:	Not reported
Additional Code 4:	Not reported
Additional Code 5:	Not reported
Shipment Date:	20111214
Creation Date:	3/16/2012 20:30:17
Receipt Date:	20111214
Manifest ID:	002091409FLE
Trans EPA ID:	MAD039322250
Trans Name:	CLEAN HARBORS ENVIRONMENTAL SERVICES INC
Trans 2 EPA ID:	Not reported
Trans 2 Name:	Not reported
TSDf EPA ID:	CAT080013352
Trans Name:	DEMENNO/KERDOON
TSDf Alt EPA ID:	Not reported
TSDf Alt Name:	Not reported
CA Waste Code:	133 - Aqueous solution with 10% or more total organic residues
RCRA Code:	Not reported
Disposal Method:	H039 - Other Recovery Of Reclamation For Reuse Including Acid Regeneration, Organics Recovery Ect
Quantity Tons:	4.17
Waste Quantity:	1000
Quantity Unit:	G
Additional Code 1:	Not reported
Additional Code 2:	Not reported
Additional Code 3:	Not reported
Additional Code 4:	Not reported
Additional Code 5:	Not reported
Shipment Date:	20111123
Creation Date:	3/12/2012 20:30:14
Receipt Date:	20111123
Manifest ID:	001986917JJK
Trans EPA ID:	MAD039322250
Trans Name:	CLEAN HARBORS ENVIRONMENTAL SERVICES INC
Trans 2 EPA ID:	Not reported
Trans 2 Name:	Not reported
TSDf EPA ID:	CAT080013352
Trans Name:	DEMENNO/KERDOON
TSDf Alt EPA ID:	Not reported
TSDf Alt Name:	Not reported
CA Waste Code:	133 - Aqueous solution with 10% or more total organic residues
RCRA Code:	Not reported
Disposal Method:	H039 - Other Recovery Of Reclamation For Reuse Including Acid Regeneration, Organics Recovery Ect
Quantity Tons:	4.17
Waste Quantity:	1000
Quantity Unit:	G
Additional Code 1:	Not reported
Additional Code 2:	Not reported
Additional Code 3:	Not reported

Map ID  
Direction  
Distance  
Elevation

MAP FINDINGS

Site

Database(s)

EDR ID Number  
EPA ID Number

**TRIUMPH AEROSPACE STRUCTURES TORRANCE (Continued)**

**S112998763**

Additional Code 4:	Not reported
Additional Code 5:	Not reported
Shipment Date:	20111111
Creation Date:	1/27/2012 20:30:28
Receipt Date:	20111111
Manifest ID:	004787572FLE
Trans EPA ID:	MAD039322250
Trans Name:	CLEAN HARBORS ENVIRONMENTAL SERVICES INC
Trans 2 EPA ID:	Not reported
Trans 2 Name:	Not reported
TSDf EPA ID:	CAT080013352
Trans Name:	DEMENNO/KERDOON
TSDf Alt EPA ID:	Not reported
TSDf Alt Name:	Not reported
CA Waste Code:	133 - Aqueous solution with 10% or more total organic residues
RCRA Code:	Not reported
Disposal Method:	H039 - Other Recovery Of Reclamation For Reuse Including Acid Regeneration, Organics Recovery Ect
Quantity Tons:	3.753
Waste Quantity:	900
Quantity Unit:	G
Additional Code 1:	Not reported
Additional Code 2:	Not reported
Additional Code 3:	Not reported
Additional Code 4:	Not reported
Additional Code 5:	Not reported
Shipment Date:	20111108
Creation Date:	3/26/2012 20:30:13
Receipt Date:	20111109
Manifest ID:	004787393FLE
Trans EPA ID:	MAD039322250
Trans Name:	CLEAN HARBORS ENVIRONMENTAL SERVICES INC
Trans 2 EPA ID:	Not reported
Trans 2 Name:	Not reported
TSDf EPA ID:	UTD981552177
Trans Name:	CLEAN HARBORS ARAGONITE LLC
TSDf Alt EPA ID:	Not reported
TSDf Alt Name:	Not reported
CA Waste Code:	352 - Other organic solids
RCRA Code:	D035
Disposal Method:	H040 - Incineration--Thermal Destruction Other Than Use As A Fuel
Quantity Tons:	16.856
Waste Quantity:	20
Quantity Unit:	Y
Additional Code 1:	D009
Additional Code 2:	D008
Additional Code 3:	D007
Additional Code 4:	D005
Additional Code 5:	Not reported
Shipment Date:	20111028
Creation Date:	1/12/2012 18:30:42
Receipt Date:	20111028
Manifest ID:	004790285FLE
Trans EPA ID:	MAD039322250



Map ID  
Direction  
Distance  
Elevation

MAP FINDINGS

Site

Database(s)

EDR ID Number  
EPA ID Number

**TRIUMPH AEROSPACE STRUCTURES TORRANCE (Continued)**

**S112998763**

Trans Name:	CLEAN HARBORS ENVIRONMENTAL SERVICES INC
Trans 2 EPA ID:	Not reported
Trans 2 Name:	Not reported
TSDf EPA ID:	CAT080013352
Trans Name:	DEMENNO/KERDOON
TSDf Alt EPA ID:	Not reported
TSDf Alt Name:	Not reported
CA Waste Code:	133 - Aqueous solution with 10% or more total organic residues
RCRA Code:	Not reported
Disposal Method:	H039 - Other Recovery Of Reclamation For Reuse Including Acid Regeneration, Organics Recovery Ect
Quantity Tons:	4.17
Waste Quantity:	1000
Quantity Unit:	G
Additional Code 1:	Not reported
Additional Code 2:	Not reported
Additional Code 3:	Not reported
Additional Code 4:	Not reported
Additional Code 5:	Not reported
Shipment Date:	20111017
Creation Date:	12/27/2011 18:30:38
Receipt Date:	20111017
Manifest ID:	004789933FLE
Trans EPA ID:	MAD039322250
Trans Name:	CLEAN HARBORS ENVIRONMENTAL SERVICES INC
Trans 2 EPA ID:	Not reported
Trans 2 Name:	Not reported
TSDf EPA ID:	CAT080013352
Trans Name:	DEMENNO/KERDOON
TSDf Alt EPA ID:	Not reported
TSDf Alt Name:	Not reported
CA Waste Code:	133 - Aqueous solution with 10% or more total organic residues
RCRA Code:	Not reported
Disposal Method:	H039 - Other Recovery Of Reclamation For Reuse Including Acid Regeneration, Organics Recovery Ect
Quantity Tons:	3.753
Waste Quantity:	900
Quantity Unit:	G
Additional Code 1:	Not reported
Additional Code 2:	Not reported
Additional Code 3:	Not reported
Additional Code 4:	Not reported
Additional Code 5:	Not reported
Shipment Date:	20111014
Creation Date:	12/27/2011 18:30:38
Receipt Date:	20111014
Manifest ID:	004789931FLE
Trans EPA ID:	MAD039322250
Trans Name:	CLEAN HARBORS ENVIRONMENTAL SERVICES INC
Trans 2 EPA ID:	Not reported
Trans 2 Name:	Not reported
TSDf EPA ID:	CAT080013352
Trans Name:	DEMENNO/KERDOON
TSDf Alt EPA ID:	Not reported
TSDf Alt Name:	Not reported

Map ID  
Direction  
Distance  
Elevation

MAP FINDINGS

Site

Database(s)

EDR ID Number  
EPA ID Number

**TRIUMPH AEROSPACE STRUCTURES TORRANCE (Continued)**

**S112998763**

CA Waste Code:	133 - Aqueous solution with 10% or more total organic residues
RCRA Code:	Not reported
Disposal Method:	H039 - Other Recovery Of Reclamation For Reuse Including Acid Regeneration, Organics Recovery Ect
Quantity Tons:	1.668
Waste Quantity:	400
Quantity Unit:	G
Additional Code 1:	Not reported
Additional Code 2:	Not reported
Additional Code 3:	Not reported
Additional Code 4:	Not reported
Additional Code 5:	Not reported
Shipment Date:	20111010
Creation Date:	12/27/2011 18:30:48
Receipt Date:	20111010
Manifest ID:	004801098FLE
Trans EPA ID:	CAD072953771
Trans Name:	UNITED PUMPING SERVICES INC
Trans 2 EPA ID:	Not reported
Trans 2 Name:	Not reported
TSDf EPA ID:	CAT080013352
Trans Name:	DEMENNO/KERDOON
TSDf Alt EPA ID:	Not reported
TSDf Alt Name:	Not reported
CA Waste Code:	133 - Aqueous solution with 10% or more total organic residues
RCRA Code:	Not reported
Disposal Method:	H039 - Other Recovery Of Reclamation For Reuse Including Acid Regeneration, Organics Recovery Ect
Quantity Tons:	6.255
Waste Quantity:	1500
Quantity Unit:	G
Additional Code 1:	Not reported
Additional Code 2:	Not reported
Additional Code 3:	Not reported
Additional Code 4:	Not reported
Additional Code 5:	Not reported
Shipment Date:	20110923
Creation Date:	12/3/2012 22:16:03
Receipt Date:	Not reported
Manifest ID:	004781265FLE
Trans EPA ID:	MAD039322250
Trans Name:	CLEAN HARBORS ENVIRONMENTAL SERVICES INC
Trans 2 EPA ID:	Not reported
Trans 2 Name:	Not reported
TSDf EPA ID:	CAT080013352
Trans Name:	DEMENNO/KERDOON
TSDf Alt EPA ID:	Not reported
TSDf Alt Name:	Not reported
CA Waste Code:	133 - Aqueous solution with 10% or more total organic residues
RCRA Code:	Not reported
Disposal Method:	- Not reported
Quantity Tons:	4.17
Waste Quantity:	1000
Quantity Unit:	G
Additional Code 1:	Not reported

Map ID  
Direction  
Distance  
Elevation

MAP FINDINGS

Site

Database(s)

EDR ID Number  
EPA ID Number

**TRIUMPH AEROSPACE STRUCTURES TORRANCE (Continued)**

**S112998763**

Additional Code 2: Not reported  
Additional Code 3: Not reported  
Additional Code 4: Not reported  
Additional Code 5: Not reported

Additional Info:

Year: 2005  
Gen EPA ID: CAD000627224

Shipment Date: 20051220  
Creation Date: 3/22/2006 18:31:37  
Receipt Date: 20051220  
Manifest ID: 24388689  
Trans EPA ID: MAD039322250  
Trans Name: CLEAN HARBORS ENV SERVICES INC  
Trans 2 EPA ID: Not reported  
Trans 2 Name: Not reported  
TSDf EPA ID: CAT080013352  
Trans Name: DEMENNO KERDOON  
TSDf Alt EPA ID: CAT080013352  
TSDf Alt Name: Not reported  
CA Waste Code: 134 - Aqueous solution with <10% total organic residues  
RCRA Code: Not reported  
Disposal Method: R01 - Recycler  
Quantity Tons: 5.04  
Waste Quantity: 1200  
Quantity Unit: G  
Additional Code 1: Not reported  
Additional Code 2: Not reported  
Additional Code 3: Not reported  
Additional Code 4: Not reported  
Additional Code 5: Not reported

Shipment Date: 20051214  
Creation Date: 3/22/2006 18:31:37  
Receipt Date: 20051214  
Manifest ID: 24388687  
Trans EPA ID: MAD039322250  
Trans Name: CLEAN HARBORS ENV SERVICES INC  
Trans 2 EPA ID: Not reported  
Trans 2 Name: Not reported  
TSDf EPA ID: CAT080013352  
Trans Name: DEMENNO KERDOON  
TSDf Alt EPA ID: CAT080013352  
TSDf Alt Name: Not reported  
CA Waste Code: 221 - Waste oil and mixed oil  
RCRA Code: Not reported  
Disposal Method: R01 - Recycler  
Quantity Tons: 4.56  
Waste Quantity: 1200  
Quantity Unit: G  
Additional Code 1: Not reported  
Additional Code 2: Not reported  
Additional Code 3: Not reported  
Additional Code 4: Not reported  
Additional Code 5: Not reported

Map ID  
Direction  
Distance  
Elevation

MAP FINDINGS

Site

Database(s)

EDR ID Number  
EPA ID Number

**TRIUMPH AEROSPACE STRUCTURES TORRANCE (Continued)**

**S112998763**

Shipment Date:	20051128
Creation Date:	1/2/2007 18:30:20
Receipt Date:	20051130
Manifest ID:	24388682
Trans EPA ID:	MAD039322250
Trans Name:	CLEAN HARBORS ENV SERVICES INC
Trans 2 EPA ID:	Not reported
Trans 2 Name:	Not reported
TSDf EPA ID:	UTD981552177
Trans Name:	CLEAN HARBORS ARAGONITE LLC
TSDf Alt EPA ID:	Not reported
TSDf Alt Name:	Not reported
CA Waste Code:	352 - Other organic solids
RCRA Code:	D009
Disposal Method:	T03 - Treatment, Incineration
Quantity Tons:	42.14
Waste Quantity:	50
Quantity Unit:	Y
Additional Code 1:	Not reported
Additional Code 2:	Not reported
Additional Code 3:	Not reported
Additional Code 4:	Not reported
Additional Code 5:	Not reported
Shipment Date:	20051025
Creation Date:	5/24/2006 18:32:16
Receipt Date:	20051025
Manifest ID:	24388678
Trans EPA ID:	MAD039322250
Trans Name:	CLEAN HARBORS ENV SERVICES
Trans 2 EPA ID:	Not reported
Trans 2 Name:	Not reported
TSDf EPA ID:	CAT080013352
Trans Name:	DEMENNO KERDOON
TSDf Alt EPA ID:	CAT080013352
TSDf Alt Name:	Not reported
CA Waste Code:	133 - Aqueous solution with 10% or more total organic residues
RCRA Code:	Not reported
Disposal Method:	R01 - Recycler
Quantity Tons:	3.5445
Waste Quantity:	850
Quantity Unit:	G
Additional Code 1:	Not reported
Additional Code 2:	Not reported
Additional Code 3:	Not reported
Additional Code 4:	Not reported
Additional Code 5:	Not reported
Shipment Date:	20051025
Creation Date:	3/14/2006 9:30:04
Receipt Date:	Not reported
Manifest ID:	24388678
Trans EPA ID:	MAD039322250
Trans Name:	CLEAN HARBORS ENV SERVICES
Trans 2 EPA ID:	Not reported
Trans 2 Name:	Not reported
TSDf EPA ID:	CAT080013352

Map ID  
Direction  
Distance  
Elevation

MAP FINDINGS

Site

Database(s)

EDR ID Number  
EPA ID Number

**TRIUMPH AEROSPACE STRUCTURES TORRANCE (Continued)**

**S112998763**

Trans Name: DEMENNO KERDOON  
TSDf Alt EPA ID: Not reported  
TSDf Alt Name: Not reported  
CA Waste Code: 133 - Aqueous solution with 10% or more total organic residues  
RCRA Code: Not reported  
Disposal Method: - Not reported  
Quantity Tons: 3.5445  
Waste Quantity: 850  
Quantity Unit: G  
Additional Code 1: Not reported  
Additional Code 2: Not reported  
Additional Code 3: Not reported  
Additional Code 4: Not reported  
Additional Code 5: Not reported

Shipment Date: 20051011  
Creation Date: 3/12/2006 18:31:42  
Receipt Date: 20051017  
Manifest ID: 24677709  
Trans EPA ID: MAD039322250  
Trans Name: CLEAN HARBORS ENV SERVICES INC  
Trans 2 EPA ID: NED986382133  
Trans 2 Name: SMITH SYSTEMS  
TSDf EPA ID: UTD981552177  
Trans Name: CLEAN HARBORS ARAGONITE LLC  
TSDf Alt EPA ID: Not reported  
TSDf Alt Name: Not reported  
CA Waste Code: 741 - Liquids with halogenated organic compounds > 1000 mg/l  
RCRA Code: D001  
Disposal Method: T03 - Treatment, Incineration  
Quantity Tons: 0.015  
Waste Quantity: 30  
Quantity Unit: P  
Additional Code 1: Not reported  
Additional Code 2: Not reported  
Additional Code 3: Not reported  
Additional Code 4: Not reported  
Additional Code 5: Not reported

Shipment Date: 20051011  
Creation Date: 3/12/2006 18:31:42  
Receipt Date: 20051017  
Manifest ID: 24677709  
Trans EPA ID: MAD039322250  
Trans Name: CLEAN HARBORS ENV SERVICES INC  
Trans 2 EPA ID: NED986382133  
Trans 2 Name: SMITH SYSTEMS  
TSDf EPA ID: UTD981552177  
Trans Name: CLEAN HARBORS ARAGONITE LLC  
TSDf Alt EPA ID: Not reported  
TSDf Alt Name: Not reported  
CA Waste Code: 331 - Off-specification, aged, or surplus organics  
RCRA Code: Not reported  
Disposal Method: T03 - Treatment, Incineration  
Quantity Tons: 0.70087  
Waste Quantity: 636  
Quantity Unit: K

Map ID  
Direction  
Distance  
Elevation

MAP FINDINGS

Site

Database(s)

EDR ID Number  
EPA ID Number

**TRIUMPH AEROSPACE STRUCTURES TORRANCE (Continued)**

**S112998763**

Additional Code 1:	Not reported
Additional Code 2:	Not reported
Additional Code 3:	Not reported
Additional Code 4:	Not reported
Additional Code 5:	Not reported
Shipment Date:	20050927
Creation Date:	8/23/2006 18:35:03
Receipt Date:	20050927
Manifest ID:	24388677
Trans EPA ID:	CAD080003368
Trans Name:	UNITED PUMPING SERVICE INC
Trans 2 EPA ID:	Not reported
Trans 2 Name:	Not reported
TSDf EPA ID:	CAT080013352
Trans Name:	DEMENNO KERDOON
TSDf Alt EPA ID:	CAT080013352
TSDf Alt Name:	Not reported
CA Waste Code:	134 - Aqueous solution with <10% total organic residues
RCRA Code:	Not reported
Disposal Method:	R01 - Recycler
Quantity Tons:	5.04
Waste Quantity:	1200
Quantity Unit:	G
Additional Code 1:	Not reported
Additional Code 2:	Not reported
Additional Code 3:	Not reported
Additional Code 4:	Not reported
Additional Code 5:	Not reported
Shipment Date:	20050914
Creation Date:	3/10/2006 10:49:15
Receipt Date:	20050914
Manifest ID:	24388670
Trans EPA ID:	MAD039322250
Trans Name:	CLEAN HARBORS ENV SERVICES INC
Trans 2 EPA ID:	Not reported
Trans 2 Name:	Not reported
TSDf EPA ID:	CAT080013352
Trans Name:	DEMENNO KERDOON
TSDf Alt EPA ID:	CAT080013352
TSDf Alt Name:	Not reported
CA Waste Code:	134 - Aqueous solution with <10% total organic residues
RCRA Code:	Not reported
Disposal Method:	R01 - Recycler
Quantity Tons:	4.2
Waste Quantity:	1000
Quantity Unit:	G
Additional Code 1:	Not reported
Additional Code 2:	Not reported
Additional Code 3:	Not reported
Additional Code 4:	Not reported
Additional Code 5:	Not reported
Shipment Date:	20050818
Creation Date:	4/13/2006 18:45:56
Receipt Date:	20050818

Map ID  
Direction  
Distance  
Elevation

MAP FINDINGS

Site

Database(s)

EDR ID Number  
EPA ID Number

**TRIUMPH AEROSPACE STRUCTURES TORRANCE (Continued)**

**S112998763**

Manifest ID: 24388665  
Trans EPA ID: MAD039322250  
Trans Name: CLEAN HARBORS ENV SERVICES INC  
Trans 2 EPA ID: Not reported  
Trans 2 Name: Not reported  
TSDF EPA ID: CAT080013352  
Trans Name: DEMENNO KERDOON  
TSDF Alt EPA ID: CAT080013352  
TSDF Alt Name: Not reported  
CA Waste Code: 221 - Waste oil and mixed oil  
RCRA Code: Not reported  
Disposal Method: R01 - Recycler  
Quantity Tons: 3.8  
Waste Quantity: 1000  
Quantity Unit: G  
Additional Code 1: Not reported  
Additional Code 2: Not reported  
Additional Code 3: Not reported  
Additional Code 4: Not reported  
Additional Code 5: Not reported

Additional Info:

Year: 1996  
Gen EPA ID: CAD000627224

Shipment Date: 19961230  
Creation Date: 5/21/1997 0:00:00  
Receipt Date: 19961230  
Manifest ID: 96781260  
Trans EPA ID: CAD072953771  
Trans Name: Not reported  
Trans 2 EPA ID: Not reported  
Trans 2 Name: Not reported  
TSDF EPA ID: CAT080013352  
Trans Name: Not reported  
TSDF Alt EPA ID: Not reported  
TSDF Alt Name: Not reported  
CA Waste Code: 133 - Aqueous solution with 10% or more total organic residues  
RCRA Code: Not reported  
Disposal Method: R01 - Recycler  
Quantity Tons: 4.815  
Waste Quantity: 9630  
Quantity Unit: P  
Additional Code 1: Not reported  
Additional Code 2: Not reported  
Additional Code 3: Not reported  
Additional Code 4: Not reported  
Additional Code 5: Not reported

Shipment Date: 19961219  
Creation Date: 5/21/1997 0:00:00  
Receipt Date: 19961219  
Manifest ID: 96781251  
Trans EPA ID: CAT000624247  
Trans Name: Not reported  
Trans 2 EPA ID: Not reported  
Trans 2 Name: Not reported

Map ID  
Direction  
Distance  
Elevation

MAP FINDINGS

Site

Database(s)

EDR ID Number  
EPA ID Number

**TRIUMPH AEROSPACE STRUCTURES TORRANCE (Continued)**

**S112998763**

TSDF EPA ID: CAT080013352  
Trans Name: Not reported  
TSDF Alt EPA ID: Not reported  
TSDF Alt Name: Not reported  
CA Waste Code: 133 - Aqueous solution with 10% or more total organic residues  
RCRA Code: Not reported  
Disposal Method: R01 - Recycler  
Quantity Tons: 16.76  
Waste Quantity: 33520  
Quantity Unit: P  
Additional Code 1: Not reported  
Additional Code 2: Not reported  
Additional Code 3: Not reported  
Additional Code 4: Not reported  
Additional Code 5: Not reported

Shipment Date: 19961210  
Creation Date: 6/26/1997 0:00:00  
Receipt Date: 19961210  
Manifest ID: 96781241  
Trans EPA ID: CAD072953771  
Trans Name: Not reported  
Trans 2 EPA ID: Not reported  
Trans 2 Name: Not reported  
TSDF EPA ID: CAT080013352  
Trans Name: Not reported  
TSDF Alt EPA ID: CAT080013352  
TSDF Alt Name: Not reported  
CA Waste Code: 133 - Aqueous solution with 10% or more total organic residues  
RCRA Code: Not reported  
Disposal Method: R01 - Recycler  
Quantity Tons: 5.77  
Waste Quantity: 11540  
Quantity Unit: P  
Additional Code 1: Not reported  
Additional Code 2: Not reported  
Additional Code 3: Not reported  
Additional Code 4: Not reported  
Additional Code 5: Not reported

Shipment Date: 19961127  
Creation Date: 5/21/1997 0:00:00  
Receipt Date: 19961127  
Manifest ID: 96781230  
Trans EPA ID: CAD072953771  
Trans Name: Not reported  
Trans 2 EPA ID: Not reported  
Trans 2 Name: Not reported  
TSDF EPA ID: CAT080013352  
Trans Name: Not reported  
TSDF Alt EPA ID: Not reported  
TSDF Alt Name: Not reported  
CA Waste Code: 133 - Aqueous solution with 10% or more total organic residues  
RCRA Code: Not reported  
Disposal Method: R01 - Recycler  
Quantity Tons: 7.595  
Waste Quantity: 15190



Map ID  
Direction  
Distance  
Elevation

MAP FINDINGS

Site

Database(s)

EDR ID Number  
EPA ID Number

**TRIUMPH AEROSPACE STRUCTURES TORRANCE (Continued)**

**S112998763**

Quantity Unit:	P
Additional Code 1:	Not reported
Additional Code 2:	Not reported
Additional Code 3:	Not reported
Additional Code 4:	Not reported
Additional Code 5:	Not reported
Shipment Date:	19961120
Creation Date:	5/21/1997 0:00:00
Receipt Date:	19961120
Manifest ID:	96781219
Trans EPA ID:	CAD072953771
Trans Name:	Not reported
Trans 2 EPA ID:	Not reported
Trans 2 Name:	Not reported
TSDf EPA ID:	CAT080013352
Trans Name:	Not reported
TSDf Alt EPA ID:	Not reported
TSDf Alt Name:	Not reported
CA Waste Code:	133 - Aqueous solution with 10% or more total organic residues
RCRA Code:	Not reported
Disposal Method:	R01 - Recycler
Quantity Tons:	4.61
Waste Quantity:	9220
Quantity Unit:	P
Additional Code 1:	Not reported
Additional Code 2:	Not reported
Additional Code 3:	Not reported
Additional Code 4:	Not reported
Additional Code 5:	Not reported
Shipment Date:	19961028
Creation Date:	5/20/1997 0:00:00
Receipt Date:	19961030
Manifest ID:	95605648
Trans EPA ID:	CAD000048934
Trans Name:	Not reported
Trans 2 EPA ID:	Not reported
Trans 2 Name:	Not reported
TSDf EPA ID:	UTD981552177
Trans Name:	Not reported
TSDf Alt EPA ID:	Not reported
TSDf Alt Name:	Not reported
CA Waste Code:	351 - Organic solids with halogens
RCRA Code:	D035
Disposal Method:	- Not reported
Quantity Tons:	12.642
Waste Quantity:	15
Quantity Unit:	Y
Additional Code 1:	Not reported
Additional Code 2:	Not reported
Additional Code 3:	Not reported
Additional Code 4:	Not reported
Additional Code 5:	Not reported
Shipment Date:	19961024
Creation Date:	5/20/1997 0:00:00

Map ID  
Direction  
Distance  
Elevation

MAP FINDINGS

Site

Database(s)

EDR ID Number  
EPA ID Number

**TRIUMPH AEROSPACE STRUCTURES TORRANCE (Continued)**

**S112998763**

Receipt Date: 19961024  
Manifest ID: 95605647  
Trans EPA ID: CAD072953771  
Trans Name: Not reported  
Trans 2 EPA ID: Not reported  
Trans 2 Name: Not reported  
TSDf EPA ID: CAT080013352  
Trans Name: Not reported  
TSDf Alt EPA ID: Not reported  
TSDf Alt Name: Not reported  
CA Waste Code: 133 - Aqueous solution with 10% or more total organic residues  
RCRA Code: Not reported  
Disposal Method: R01 - Recycler  
Quantity Tons: 3.915  
Waste Quantity: 7830  
Quantity Unit: P  
Additional Code 1: Not reported  
Additional Code 2: Not reported  
Additional Code 3: Not reported  
Additional Code 4: Not reported  
Additional Code 5: Not reported

Shipment Date: 19961011  
Creation Date: 5/20/1997 0:00:00  
Receipt Date: 19961011  
Manifest ID: 95605636  
Trans EPA ID: CAD072953771  
Trans Name: Not reported  
Trans 2 EPA ID: Not reported  
Trans 2 Name: Not reported  
TSDf EPA ID: CAT080013352  
Trans Name: Not reported  
TSDf Alt EPA ID: Not reported  
TSDf Alt Name: Not reported  
CA Waste Code: 133 - Aqueous solution with 10% or more total organic residues  
RCRA Code: Not reported  
Disposal Method: R01 - Recycler  
Quantity Tons: 0.5  
Waste Quantity: 1000  
Quantity Unit: P  
Additional Code 1: Not reported  
Additional Code 2: Not reported  
Additional Code 3: Not reported  
Additional Code 4: Not reported  
Additional Code 5: Not reported

Shipment Date: 19960922  
Creation Date: 5/20/1997 0:00:00  
Receipt Date: 19960923  
Manifest ID: 95605601  
Trans EPA ID: CAD072953771  
Trans Name: Not reported  
Trans 2 EPA ID: Not reported  
Trans 2 Name: Not reported  
TSDf EPA ID: CAT080013352  
Trans Name: Not reported  
TSDf Alt EPA ID: Not reported

Map ID  
Direction  
Distance  
Elevation

MAP FINDINGS

Site

Database(s)

EDR ID Number  
EPA ID Number

**TRIUMPH AEROSPACE STRUCTURES TORRANCE (Continued)**

**S112998763**

TSDF Alt Name: Not reported  
CA Waste Code: 133 - Aqueous solution with 10% or more total organic residues  
RCRA Code: Not reported  
Disposal Method: R01 - Recycler  
Quantity Tons: 9.535  
Waste Quantity: 19070  
Quantity Unit: P  
Additional Code 1: Not reported  
Additional Code 2: Not reported  
Additional Code 3: Not reported  
Additional Code 4: Not reported  
Additional Code 5: Not reported

Shipment Date: 19960921  
Creation Date: 5/20/1997 0:00:00  
Receipt Date: 19960921  
Manifest ID: 95605600  
Trans EPA ID: CAD072953771  
Trans Name: Not reported  
Trans 2 EPA ID: Not reported  
Trans 2 Name: Not reported  
TSDF EPA ID: CAT080013352  
Trans Name: Not reported  
TSDF Alt EPA ID: Not reported  
TSDF Alt Name: Not reported  
CA Waste Code: 133 - Aqueous solution with 10% or more total organic residues  
RCRA Code: Not reported  
Disposal Method: R01 - Recycler  
Quantity Tons: 18.56  
Waste Quantity: 37120  
Quantity Unit: P  
Additional Code 1: Not reported  
Additional Code 2: Not reported  
Additional Code 3: Not reported  
Additional Code 4: Not reported  
Additional Code 5: Not reported

Additional Info:

Year: 2004  
Gen EPA ID: CAD000627224

Shipment Date: 20041223  
Creation Date: 3/17/2005 18:34:39  
Receipt Date: 20041223  
Manifest ID: 23451345  
Trans EPA ID: MAD039322250  
Trans Name: CLEAN HARBORS ENV SERVICES INC  
Trans 2 EPA ID: Not reported  
Trans 2 Name: Not reported  
TSDF EPA ID: CAT080013352  
Trans Name: DEMENNO KERDOON  
TSDF Alt EPA ID: CAT080013352  
TSDF Alt Name: Not reported  
CA Waste Code: 133 - Aqueous solution with 10% or more total organic residues  
RCRA Code: NONE  
Disposal Method: - Not reported  
Quantity Tons: 5.004

Map ID  
Direction  
Distance  
Elevation

MAP FINDINGS

Site

Database(s)

EDR ID Number  
EPA ID Number

**TRIUMPH AEROSPACE STRUCTURES TORRANCE (Continued)**

**S112998763**

Waste Quantity:	1200
Quantity Unit:	G
Additional Code 1:	Not reported
Additional Code 2:	Not reported
Additional Code 3:	Not reported
Additional Code 4:	Not reported
Additional Code 5:	Not reported
Shipment Date:	20041220
Creation Date:	3/10/2005 14:35:25
Receipt Date:	Not reported
Manifest ID:	24162192
Trans EPA ID:	MAD039322250
Trans Name:	CLEAN HARBORS ENV SERVICES INC
Trans 2 EPA ID:	Not reported
Trans 2 Name:	Not reported
TSDf EPA ID:	UTD981552177
Trans Name:	CLEAN HARBORS ARAGONITE LLC
TSDf Alt EPA ID:	Not reported
TSDf Alt Name:	Not reported
CA Waste Code:	741 - Liquids with halogenated organic compounds > 1000 mg/l
RCRA Code:	D001
Disposal Method:	- Not reported
Quantity Tons:	0.011
Waste Quantity:	22
Quantity Unit:	P
Additional Code 1:	Not reported
Additional Code 2:	Not reported
Additional Code 3:	Not reported
Additional Code 4:	Not reported
Additional Code 5:	Not reported
Shipment Date:	20041220
Creation Date:	3/10/2005 14:35:25
Receipt Date:	Not reported
Manifest ID:	24162192
Trans EPA ID:	MAD039322250
Trans Name:	CLEAN HARBORS ENV SERVICES INC
Trans 2 EPA ID:	Not reported
Trans 2 Name:	Not reported
TSDf EPA ID:	UTD981552177
Trans Name:	CLEAN HARBORS ARAGONITE LLC
TSDf Alt EPA ID:	Not reported
TSDf Alt Name:	Not reported
CA Waste Code:	741 - Liquids with halogenated organic compounds > 1000 mg/l
RCRA Code:	D001
Disposal Method:	- Not reported
Quantity Tons:	0.031
Waste Quantity:	62
Quantity Unit:	P
Additional Code 1:	Not reported
Additional Code 2:	Not reported
Additional Code 3:	Not reported
Additional Code 4:	Not reported
Additional Code 5:	Not reported
Shipment Date:	20041201

Map ID  
Direction  
Distance  
Elevation

MAP FINDINGS

Site

Database(s)

EDR ID Number  
EPA ID Number

**TRIUMPH AEROSPACE STRUCTURES TORRANCE (Continued)**

**S112998763**

Creation Date: 3/13/2007 18:30:42  
Receipt Date: 20041201  
Manifest ID: 24054709  
Trans EPA ID: CAD983615501  
Trans Name: PACIFIC OIL COMPANY  
Trans 2 EPA ID: Not reported  
Trans 2 Name: Not reported  
TSDf EPA ID: CAT080013352  
Trans Name: DEMMENO / KERDOON  
TSDf Alt EPA ID: CAT080013352  
TSDf Alt Name: Not reported  
CA Waste Code: 221 - Waste oil and mixed oil  
RCRA Code: NA  
Disposal Method: R01 - Recycler  
Quantity Tons: 4.18  
Waste Quantity: 1100  
Quantity Unit: G  
Additional Code 1: Not reported  
Additional Code 2: Not reported  
Additional Code 3: Not reported  
Additional Code 4: Not reported  
Additional Code 5: Not reported

Shipment Date: 20041101  
Creation Date: 1/11/2005 18:30:51  
Receipt Date: 20041102  
Manifest ID: 23451332  
Trans EPA ID: MAD039322250  
Trans Name: CLEAN HARBORS ENV SERVICES INC  
Trans 2 EPA ID: Not reported  
Trans 2 Name: Not reported  
TSDf EPA ID: UTD981552177  
Trans Name: CLEAN HARBORS ARAGONITE LLC  
TSDf Alt EPA ID: Not reported  
TSDf Alt Name: Not reported  
CA Waste Code: 352 - Other organic solids  
RCRA Code: D009  
Disposal Method: T03 - Treatment, Incineration  
Quantity Tons: 33.712  
Waste Quantity: 40  
Quantity Unit: Y  
Additional Code 1: Not reported  
Additional Code 2: Not reported  
Additional Code 3: Not reported  
Additional Code 4: Not reported  
Additional Code 5: Not reported

Shipment Date: 20041101  
Creation Date: 1/20/2005 18:31:32  
Receipt Date: 20041101  
Manifest ID: 23451331  
Trans EPA ID: MAD039322250  
Trans Name: CLEAN HARBORS ENV SERVICES INC  
Trans 2 EPA ID: Not reported  
Trans 2 Name: Not reported  
TSDf EPA ID: CAT080013352  
Trans Name: DEMENNO KERDOON

Map ID  
Direction  
Distance  
Elevation

MAP FINDINGS

Site

Database(s)

EDR ID Number  
EPA ID Number

**TRIUMPH AEROSPACE STRUCTURES TORRANCE (Continued)**

**S112998763**

TSDF Alt EPA ID: CAT080013352  
TSDF Alt Name: Not reported  
CA Waste Code: 133 - Aqueous solution with 10% or more total organic residues  
RCRA Code: NONE  
Disposal Method: - Not reported  
Quantity Tons: 3.336  
Waste Quantity: 800  
Quantity Unit: G  
Additional Code 1: Not reported  
Additional Code 2: Not reported  
Additional Code 3: Not reported  
Additional Code 4: Not reported  
Additional Code 5: Not reported

Shipment Date: 20041012  
Creation Date: 1/20/2005 18:31:32  
Receipt Date: 20041021  
Manifest ID: 23874377  
Trans EPA ID: CAD983615501  
Trans Name: PACIFIC OIL COMPANY  
Trans 2 EPA ID: Not reported  
Trans 2 Name: Not reported  
TSDF EPA ID: CAT080013352  
Trans Name: DEMMENO / KERDOON  
TSDF Alt EPA ID: CAT080013352  
TSDF Alt Name: Not reported  
CA Waste Code: 221 - Waste oil and mixed oil  
RCRA Code: NA  
Disposal Method: R01 - Recycler  
Quantity Tons: 6.08  
Waste Quantity: 1600  
Quantity Unit: G  
Additional Code 1: Not reported  
Additional Code 2: Not reported  
Additional Code 3: Not reported  
Additional Code 4: Not reported  
Additional Code 5: Not reported

Shipment Date: 20040929  
Creation Date: 12/31/2004 18:31:40  
Receipt Date: 20040929  
Manifest ID: 23874288  
Trans EPA ID: CAD983615501  
Trans Name: PACIFIC OIL COMPANY  
Trans 2 EPA ID: Not reported  
Trans 2 Name: Not reported  
TSDF EPA ID: CAT080013352  
Trans Name: DEMMENO / KERDOON  
TSDF Alt EPA ID: CAT080013352  
TSDF Alt Name: Not reported  
CA Waste Code: 221 - Waste oil and mixed oil  
RCRA Code: NA  
Disposal Method: R01 - Recycler  
Quantity Tons: 9.69  
Waste Quantity: 2550  
Quantity Unit: G  
Additional Code 1: Not reported

Map ID  
Direction  
Distance  
Elevation

MAP FINDINGS

Site

Database(s)

EDR ID Number  
EPA ID Number

**TRIUMPH AEROSPACE STRUCTURES TORRANCE (Continued)**

**S112998763**

Additional Code 2:	Not reported
Additional Code 3:	Not reported
Additional Code 4:	Not reported
Additional Code 5:	Not reported
Shipment Date:	20040817
Creation Date:	12/22/2004 18:31:08
Receipt Date:	20040817
Manifest ID:	23451322
Trans EPA ID:	MAD039322250
Trans Name:	CLEAN HARBORS ENV SERVICES INC
Trans 2 EPA ID:	Not reported
Trans 2 Name:	Not reported
TSDf EPA ID:	CAT080013352
Trans Name:	DEMENNO KERDOON
TSDf Alt EPA ID:	CAT080013352
TSDf Alt Name:	Not reported
CA Waste Code:	133 - Aqueous solution with 10% or more total organic residues
RCRA Code:	NONE
Disposal Method:	- Not reported
Quantity Tons:	4.17
Waste Quantity:	1000
Quantity Unit:	G
Additional Code 1:	Not reported
Additional Code 2:	Not reported
Additional Code 3:	Not reported
Additional Code 4:	Not reported
Additional Code 5:	Not reported
Shipment Date:	20040810
Creation Date:	1/4/2005 18:32:14
Receipt Date:	20040816
Manifest ID:	23782422
Trans EPA ID:	MAD039322250
Trans Name:	CLEAN HARBORS ENV SERVICES INC
Trans 2 EPA ID:	Not reported
Trans 2 Name:	Not reported
TSDf EPA ID:	UTD981552177
Trans Name:	CLEAN HARBORS ARAGONITE LLC
TSDf Alt EPA ID:	Not reported
TSDf Alt Name:	Not reported
CA Waste Code:	741 - Liquids with halogenated organic compounds > 1000 mg/l
RCRA Code:	D001
Disposal Method:	T03 - Treatment, Incineration
Quantity Tons:	0.0125
Waste Quantity:	25
Quantity Unit:	P
Additional Code 1:	Not reported
Additional Code 2:	Not reported
Additional Code 3:	Not reported
Additional Code 4:	Not reported
Additional Code 5:	Not reported
Additional Info:	
Year:	2012
Gen EPA ID:	CAD000627224

Map ID  
Direction  
Distance  
Elevation

MAP FINDINGS

Site

Database(s)

EDR ID Number  
EPA ID Number

**TRIUMPH AEROSPACE STRUCTURES TORRANCE (Continued)**

**S112998763**

Shipment Date: 20121224  
Creation Date: 3/7/2013 22:15:18  
Receipt Date: 20121224  
Manifest ID: 004894863FLE  
Trans EPA ID: MAD039322250  
Trans Name: CLEAN HARBORS ENVIROMENTAL SERVICE  
Trans 2 EPA ID: Not reported  
Trans 2 Name: Not reported  
TSDf EPA ID: CAT080013352  
Trans Name: DEMENNO/KERDOON  
TSDf Alt EPA ID: Not reported  
TSDf Alt Name: Not reported  
CA Waste Code: 133 - Aqueous solution with 10% or more total organic residues  
RCRA Code: Not reported  
Disposal Method: H039 - Other Recovery Of Reclamation For Reuse Including Acid  
Regeneration, Organics Recovery Ect  
  
Quantity Tons: 5.004  
Waste Quantity: 1200  
Quantity Unit: G  
Additional Code 1: Not reported  
Additional Code 2: Not reported  
Additional Code 3: Not reported  
Additional Code 4: Not reported  
Additional Code 5: Not reported

Shipment Date: 20121217  
Creation Date: 5/21/2013 22:15:06  
Receipt Date: 20121231  
Manifest ID: 006057698FLE  
Trans EPA ID: MAD039322250  
Trans Name: CLEAN HARBORS ENVIRONMENTAL SERVICES INC  
Trans 2 EPA ID: AZR000508515  
Trans 2 Name: SLT EXPRESS WAY  
TSDf EPA ID: UTD981552177  
Trans Name: CLEAN HARBORS ARAGONITE LLC  
TSDf Alt EPA ID: Not reported  
TSDf Alt Name: Not reported  
CA Waste Code: 352 - Other organic solids  
RCRA Code: F003  
Disposal Method: H040 - Incineration--Thermal Destruction Other Than Use As A Fuel  
Quantity Tons: 0.7  
Waste Quantity: 1400  
Quantity Unit: P  
Additional Code 1: D008  
Additional Code 2: D007  
Additional Code 3: D005  
Additional Code 4: D001  
Additional Code 5: Not reported

Shipment Date: 20121217  
Creation Date: 5/21/2013 22:15:06  
Receipt Date: 20121231  
Manifest ID: 006057698FLE  
Trans EPA ID: MAD039322250  
Trans Name: CLEAN HARBORS ENVIRONMENTAL SERVICES INC  
Trans 2 EPA ID: AZR000508515  
Trans 2 Name: SLT EXPRESS WAY



Map ID  
Direction  
Distance  
Elevation

MAP FINDINGS

Site

Database(s)

EDR ID Number  
EPA ID Number

**TRIUMPH AEROSPACE STRUCTURES TORRANCE (Continued)**

**S112998763**

TSDF EPA ID: UTD981552177  
Trans Name: CLEAN HARBORS ARAGONITE LLC  
TSDF Alt EPA ID: Not reported  
TSDF Alt Name: Not reported  
CA Waste Code: 741 - Liquids with halogenated organic compounds > 1000 mg/l  
RCRA Code: D039  
Disposal Method: H040 - Incineration--Thermal Destruction Other Than Use As A Fuel  
Quantity Tons: 0.015  
Waste Quantity: 30  
Quantity Unit: P  
Additional Code 1: D035  
Additional Code 2: D008  
Additional Code 3: D007  
Additional Code 4: D001  
Additional Code 5: Not reported

Shipment Date: 20121214  
Creation Date: 2/17/2013 22:15:06  
Receipt Date: 20121214  
Manifest ID: 006112872FLE  
Trans EPA ID: MAD039322250  
Trans Name: CLEAN HARBORS ENVIRONMENTAL SERVICES INC  
Trans 2 EPA ID: Not reported  
Trans 2 Name: Not reported  
TSDF EPA ID: CAT080013352  
Trans Name: DEMENNO/KERDOON  
TSDF Alt EPA ID: Not reported  
TSDF Alt Name: Not reported  
CA Waste Code: 133 - Aqueous solution with 10% or more total organic residues  
RCRA Code: Not reported  
Disposal Method: H039 - Other Recovery Of Reclamation For Reuse Including Acid Regeneration, Organics Recovery Ect  
Quantity Tons: 5.004  
Waste Quantity: 1200  
Quantity Unit: G  
Additional Code 1: Not reported  
Additional Code 2: Not reported  
Additional Code 3: Not reported  
Additional Code 4: Not reported  
Additional Code 5: Not reported

Shipment Date: 20121205  
Creation Date: 2/15/2013 22:15:22  
Receipt Date: 20121205  
Manifest ID: 006113225FLE  
Trans EPA ID: MAD039322250  
Trans Name: CLEAN HARBORS ENVIRONMENTAL SERVICES INC  
Trans 2 EPA ID: Not reported  
Trans 2 Name: Not reported  
TSDF EPA ID: CAT080013352  
Trans Name: DEMENNO/KERDOON  
TSDF Alt EPA ID: Not reported  
TSDF Alt Name: Not reported  
CA Waste Code: 133 - Aqueous solution with 10% or more total organic residues  
RCRA Code: Not reported  
Disposal Method: H039 - Other Recovery Of Reclamation For Reuse Including Acid Regeneration, Organics Recovery Ect

Map ID  
Direction  
Distance  
Elevation

MAP FINDINGS

Site

Database(s)

EDR ID Number  
EPA ID Number

**TRIUMPH AEROSPACE STRUCTURES TORRANCE (Continued)**

**S112998763**

Quantity Tons:	4.587
Waste Quantity:	1100
Quantity Unit:	G
Additional Code 1:	Not reported
Additional Code 2:	Not reported
Additional Code 3:	Not reported
Additional Code 4:	Not reported
Additional Code 5:	Not reported
Shipment Date:	20121117
Creation Date:	1/21/2013 22:15:09
Receipt Date:	20121117
Manifest ID:	006113157FLE
Trans EPA ID:	MAD039322250
Trans Name:	CLEAN HARBORS ENVIRONMENTAL SERVICES INC
Trans 2 EPA ID:	Not reported
Trans 2 Name:	Not reported
TSDF EPA ID:	CAT080013352
Trans Name:	DEMENNO/KERDOON
TSDF Alt EPA ID:	Not reported
TSDF Alt Name:	Not reported
CA Waste Code:	133 - Aqueous solution with 10% or more total organic residues
RCRA Code:	Not reported
Disposal Method:	H039 - Other Recovery Of Reclamation For Reuse Including Acid Regeneration, Organics Recovery Ect
Quantity Tons:	4.17
Waste Quantity:	1000
Quantity Unit:	G
Additional Code 1:	Not reported
Additional Code 2:	Not reported
Additional Code 3:	Not reported
Additional Code 4:	Not reported
Additional Code 5:	Not reported
Shipment Date:	20121106
Creation Date:	1/5/2013 22:15:26
Receipt Date:	20121106
Manifest ID:	006113114FLE
Trans EPA ID:	MAD039322250
Trans Name:	CLEAN HARBORS ENVIRONMENTAL SERVICES INC
Trans 2 EPA ID:	Not reported
Trans 2 Name:	Not reported
TSDF EPA ID:	CAT080013352
Trans Name:	DEMENNO/KERDOON
TSDF Alt EPA ID:	Not reported
TSDF Alt Name:	Not reported
CA Waste Code:	133 - Aqueous solution with 10% or more total organic residues
RCRA Code:	Not reported
Disposal Method:	H039 - Other Recovery Of Reclamation For Reuse Including Acid Regeneration, Organics Recovery Ect
Quantity Tons:	4.587
Waste Quantity:	1100
Quantity Unit:	G
Additional Code 1:	Not reported
Additional Code 2:	Not reported
Additional Code 3:	Not reported
Additional Code 4:	Not reported

Map ID  
Direction  
Distance  
Elevation

MAP FINDINGS

Site

Database(s)

EDR ID Number  
EPA ID Number

**TRIUMPH AEROSPACE STRUCTURES TORRANCE (Continued)**

**S112998763**

Additional Code 5:	Not reported
Shipment Date:	20121024
Creation Date:	12/24/2012 22:15:22
Receipt Date:	20121024
Manifest ID:	006179443FLE
Trans EPA ID:	MAD039322250
Trans Name:	CLEAN HARBORS ENVIRONMENTAL SERVICES INC
Trans 2 EPA ID:	Not reported
Trans 2 Name:	Not reported
TSDf EPA ID:	CAT080013352
Trans Name:	DEMENNO/KERDOON
TSDf Alt EPA ID:	Not reported
TSDf Alt Name:	Not reported
CA Waste Code:	133 - Aqueous solution with 10% or more total organic residues
RCRA Code:	Not reported
Disposal Method:	H039 - Other Recovery Of Reclamation For Reuse Including Acid Regeneration, Organics Recovery Ect
Quantity Tons:	4.17
Waste Quantity:	1000
Quantity Unit:	G
Additional Code 1:	Not reported
Additional Code 2:	Not reported
Additional Code 3:	Not reported
Additional Code 4:	Not reported
Additional Code 5:	Not reported
Shipment Date:	20121012
Creation Date:	12/20/2012 22:15:18
Receipt Date:	20121012
Manifest ID:	006179417FLE
Trans EPA ID:	MAD039322250
Trans Name:	CLEAN HARBORS ENVIRONMENTAL SERVICES INC
Trans 2 EPA ID:	Not reported
Trans 2 Name:	Not reported
TSDf EPA ID:	CAT080013352
Trans Name:	DEMENNO/KERDOON
TSDf Alt EPA ID:	Not reported
TSDf Alt Name:	Not reported
CA Waste Code:	133 - Aqueous solution with 10% or more total organic residues
RCRA Code:	Not reported
Disposal Method:	H039 - Other Recovery Of Reclamation For Reuse Including Acid Regeneration, Organics Recovery Ect
Quantity Tons:	3.753
Waste Quantity:	900
Quantity Unit:	G
Additional Code 1:	Not reported
Additional Code 2:	Not reported
Additional Code 3:	Not reported
Additional Code 4:	Not reported
Additional Code 5:	Not reported
Shipment Date:	20120929
Creation Date:	12/20/2012 22:15:18
Receipt Date:	20120929
Manifest ID:	005334504FLE
Trans EPA ID:	MAD039322250

Map ID  
Direction  
Distance  
Elevation

MAP FINDINGS

Site

Database(s)

EDR ID Number  
EPA ID Number

**TRIUMPH AEROSPACE STRUCTURES TORRANCE (Continued)**

**S112998763**

Trans Name:	CLEAN HARBORS ENVIRONMENTAL SERVICES INC
Trans 2 EPA ID:	Not reported
Trans 2 Name:	Not reported
TSDf EPA ID:	CAT080013352
Trans Name:	DEMENNO/KERDOON
TSDf Alt EPA ID:	Not reported
TSDf Alt Name:	Not reported
CA Waste Code:	133 - Aqueous solution with 10% or more total organic residues
RCRA Code:	Not reported
Disposal Method:	H039 - Other Recovery Of Reclamation For Reuse Including Acid Regeneration, Organics Recovery Ect
Quantity Tons:	4.17
Waste Quantity:	1000
Quantity Unit:	G
Additional Code 1:	Not reported
Additional Code 2:	Not reported
Additional Code 3:	Not reported
Additional Code 4:	Not reported
Additional Code 5:	Not reported
Additional Info:	
Year:	2017
Gen EPA ID:	CAD000627224
Shipment Date:	20171229
Creation Date:	8/28/2018 18:31:08
Receipt Date:	20171229
Manifest ID:	008416617FLE
Trans EPA ID:	MAD039322250
Trans Name:	CLEAN HARBORS ENVIRONMENTAL SERVICES INC
Trans 2 EPA ID:	Not reported
Trans 2 Name:	Not reported
TSDf EPA ID:	CAD980675276
Trans Name:	CLEAN HARBORS BUTTONWILLOW LLC
TSDf Alt EPA ID:	Not reported
TSDf Alt Name:	Not reported
CA Waste Code:	611 - Contaminated soil from site clean-ups
RCRA Code:	Not reported
Disposal Method:	H132 - Landfill Or Surface Impoundment That Will Be Closed As Landfill( To Include On-Site Treatment And/Or Stabilization)
Quantity Tons:	28.2
Waste Quantity:	20
Quantity Unit:	Y
Additional Code 1:	Not reported
Additional Code 2:	Not reported
Additional Code 3:	Not reported
Additional Code 4:	Not reported
Additional Code 5:	Not reported
Shipment Date:	20171226
Creation Date:	8/21/2018 18:30:09
Receipt Date:	20171226
Manifest ID:	008416616FLE
Trans EPA ID:	MAD039322250
Trans Name:	CLEAN HARBORS ENVIRONMENTAL SERVICES INC
Trans 2 EPA ID:	Not reported
Trans 2 Name:	Not reported

Map ID  
Direction  
Distance  
Elevation

MAP FINDINGS

Site

Database(s)

EDR ID Number  
EPA ID Number

**TRIUMPH AEROSPACE STRUCTURES TORRANCE (Continued)**

**S112998763**

TSDF EPA ID:	CAD980675276
Trans Name:	CLEAN HARBORS BUTTONWILLOW LLC
TSDF Alt EPA ID:	Not reported
TSDF Alt Name:	Not reported
CA Waste Code:	611 - Contaminated soil from site clean-ups
RCRA Code:	Not reported
Disposal Method:	H132 - Landfill Or Surface Impoundment That Will Be Closed As Landfill( To Include On-Site Treatment And/Or Stabilization)
Quantity Tons:	28.2
Waste Quantity:	20
Quantity Unit:	Y
Additional Code 1:	Not reported
Additional Code 2:	Not reported
Additional Code 3:	Not reported
Additional Code 4:	Not reported
Additional Code 5:	Not reported
Shipment Date:	20171226
Creation Date:	8/21/2018 18:30:09
Receipt Date:	20171226
Manifest ID:	008416615FLE
Trans EPA ID:	MAD039322250
Trans Name:	CLEAN HARBORS ENVIRONMENTAL SERVICES INC
Trans 2 EPA ID:	Not reported
Trans 2 Name:	Not reported
TSDF EPA ID:	CAD980675276
Trans Name:	CLEAN HARBORS BUTTONWILLOW LLC
TSDF Alt EPA ID:	Not reported
TSDF Alt Name:	Not reported
CA Waste Code:	611 - Contaminated soil from site clean-ups
RCRA Code:	Not reported
Disposal Method:	H132 - Landfill Or Surface Impoundment That Will Be Closed As Landfill( To Include On-Site Treatment And/Or Stabilization)
Quantity Tons:	28.2
Waste Quantity:	20
Quantity Unit:	Y
Additional Code 1:	Not reported
Additional Code 2:	Not reported
Additional Code 3:	Not reported
Additional Code 4:	Not reported
Additional Code 5:	Not reported
Shipment Date:	20171219
Creation Date:	8/3/2018 18:30:42
Receipt Date:	20171220
Manifest ID:	011542082FLE
Trans EPA ID:	MAD039322250
Trans Name:	CLEAN HARBORS ENVIRONMENTAL SERVICES INC
Trans 2 EPA ID:	Not reported
Trans 2 Name:	Not reported
TSDF EPA ID:	CAT080013352
Trans Name:	DEMENNO/KERDOON
TSDF Alt EPA ID:	Not reported
TSDF Alt Name:	Not reported
CA Waste Code:	134 - Aqueous solution with <10% total organic residues
RCRA Code:	Not reported
Disposal Method:	H039 - Other Recovery Of Reclamation For Reuse Including Acid

Map ID  
Direction  
Distance  
Elevation

MAP FINDINGS

Site

Database(s)

EDR ID Number  
EPA ID Number

**TRIUMPH AEROSPACE STRUCTURES TORRANCE (Continued)**

**S112998763**

Quantity Tons:	4.2
Waste Quantity:	1000
Quantity Unit:	G
Additional Code 1:	Not reported
Additional Code 2:	Not reported
Additional Code 3:	Not reported
Additional Code 4:	Not reported
Additional Code 5:	Not reported
Shipment Date:	20171212
Creation Date:	10/16/2018 18:31:15
Receipt Date:	20171228
Manifest ID:	008416606FLE
Trans EPA ID:	MAD039322250
Trans Name:	CLEAN HARBORS ENVIRONMENTAL SERVICES INC
Trans 2 EPA ID:	ALR000007237
Trans 2 Name:	ACTION RESOURCES INC
TSDF EPA ID:	NED981723513
Trans Name:	CLEAN HARBORS ENVIRONMENTAL SERVICES INC
TSDF Alt EPA ID:	Not reported
TSDF Alt Name:	Not reported
CA Waste Code:	352 - Other organic solids
RCRA Code:	F003
Disposal Method:	H040 - Incineration--Thermal Destruction Other Than Use As A Fuel
Quantity Tons:	1
Waste Quantity:	2000
Quantity Unit:	P
Additional Code 1:	D008
Additional Code 2:	D007
Additional Code 3:	D005
Additional Code 4:	D001
Additional Code 5:	Not reported
Shipment Date:	20171130
Creation Date:	6/28/2018 18:30:22
Receipt Date:	20171130
Manifest ID:	011542050FLE
Trans EPA ID:	MAD039322250
Trans Name:	CLEAN HARBORS ENVIRONMENTAL SERVICES INC
Trans 2 EPA ID:	Not reported
Trans 2 Name:	Not reported
TSDF EPA ID:	CAT080013352
Trans Name:	DEMENNO/KERDOON
TSDF Alt EPA ID:	Not reported
TSDF Alt Name:	Not reported
CA Waste Code:	134 - Aqueous solution with <10% total organic residues
RCRA Code:	Not reported
Disposal Method:	H039 - Other Recovery Of Reclamation For Reuse Including Acid Regeneration, Organics Recovery Ect
Quantity Tons:	4.2
Waste Quantity:	1000
Quantity Unit:	G
Additional Code 1:	Not reported
Additional Code 2:	Not reported
Additional Code 3:	Not reported
Additional Code 4:	Not reported

Map ID  
Direction  
Distance  
Elevation

MAP FINDINGS

Site

Database(s)

EDR ID Number  
EPA ID Number

**TRIUMPH AEROSPACE STRUCTURES TORRANCE (Continued)**

**S112998763**

Additional Code 5:	Not reported
Shipment Date:	20171024
Creation Date:	5/30/2018 18:31:28
Receipt Date:	20171024
Manifest ID:	011164843FLE
Trans EPA ID:	MAD039322250
Trans Name:	CLEAN HARBORS ENVIRONMENTAL SERVICES INC
Trans 2 EPA ID:	Not reported
Trans 2 Name:	Not reported
TSDf EPA ID:	CAT080013352
Trans Name:	DEMENNO/KERDOON
TSDf Alt EPA ID:	Not reported
TSDf Alt Name:	Not reported
CA Waste Code:	134 - Aqueous solution with <10% total organic residues
RCRA Code:	Not reported
Disposal Method:	H039 - Other Recovery Of Reclamation For Reuse Including Acid Regeneration, Organics Recovery Ect
Quantity Tons:	5.46
Waste Quantity:	1300
Quantity Unit:	G
Additional Code 1:	Not reported
Additional Code 2:	Not reported
Additional Code 3:	Not reported
Additional Code 4:	Not reported
Additional Code 5:	Not reported
Shipment Date:	20171011
Creation Date:	6/20/2018 18:31:51
Receipt Date:	20171011
Manifest ID:	011079379FLE
Trans EPA ID:	MAD039322250
Trans Name:	CLEAN HARBORS ENVIRONMENTAL SERVICES INC
Trans 2 EPA ID:	Not reported
Trans 2 Name:	Not reported
TSDf EPA ID:	CAT080013352
Trans Name:	DEMENNO/KERDOON
TSDf Alt EPA ID:	Not reported
TSDf Alt Name:	Not reported
CA Waste Code:	134 - Aqueous solution with <10% total organic residues
RCRA Code:	Not reported
Disposal Method:	H039 - Other Recovery Of Reclamation For Reuse Including Acid Regeneration, Organics Recovery Ect
Quantity Tons:	3.36
Waste Quantity:	800
Quantity Unit:	G
Additional Code 1:	Not reported
Additional Code 2:	Not reported
Additional Code 3:	Not reported
Additional Code 4:	Not reported
Additional Code 5:	Not reported
Shipment Date:	20170911
Creation Date:	5/30/2018 18:32:32
Receipt Date:	20170911
Manifest ID:	011079352FLE
Trans EPA ID:	MAD039322250

Map ID  
Direction  
Distance  
Elevation

MAP FINDINGS

Site

Database(s)

EDR ID Number  
EPA ID Number

**TRIUMPH AEROSPACE STRUCTURES TORRANCE (Continued)**

**S112998763**

Trans Name:	CLEAN HARBORS ENVIRONMENTAL SERVICES INC
Trans 2 EPA ID:	Not reported
Trans 2 Name:	Not reported
TSDf EPA ID:	CAT080013352
Trans Name:	DEMENNO/KERDOON
TSDf Alt EPA ID:	Not reported
TSDf Alt Name:	Not reported
CA Waste Code:	134 - Aqueous solution with <10% total organic residues
RCRA Code:	Not reported
Disposal Method:	H039 - Other Recovery Of Reclamation For Reuse Including Acid Regeneration, Organics Recovery Ect
Quantity Tons:	3.99
Waste Quantity:	950
Quantity Unit:	G
Additional Code 1:	Not reported
Additional Code 2:	Not reported
Additional Code 3:	Not reported
Additional Code 4:	Not reported
Additional Code 5:	Not reported
Shipment Date:	20170907
Creation Date:	8/2/2018 18:30:37
Receipt Date:	20170921
Manifest ID:	008416587FLE
Trans EPA ID:	MAD039322250
Trans Name:	CLEAN HARBORS ENVIRONMENTAL SERVICES INC
Trans 2 EPA ID:	MOR000501973
Trans 2 Name:	R&R TRUCKING
TSDf EPA ID:	NED981723513
Trans Name:	CLEAN HARBORS ENVIRONMENTAL SERVICES INC
TSDf Alt EPA ID:	Not reported
TSDf Alt Name:	Not reported
CA Waste Code:	352 - Other organic solids
RCRA Code:	F003
Disposal Method:	H040 - Incineration--Thermal Destruction Other Than Use As A Fuel
Quantity Tons:	0.375
Waste Quantity:	750
Quantity Unit:	P
Additional Code 1:	D008
Additional Code 2:	D007
Additional Code 3:	D005
Additional Code 4:	D001
Additional Code 5:	Not reported
Additional Info:	
Year:	2007
Gen EPA ID:	CAD000627224
Shipment Date:	20071231
Creation Date:	3/8/2008 18:30:20
Receipt Date:	20071231
Manifest ID:	001820251FLE
Trans EPA ID:	MAD039322250
Trans Name:	CLEAN HARBORS ENV SERVICES
Trans 2 EPA ID:	Not reported
Trans 2 Name:	Not reported
TSDf EPA ID:	CAT080013352



Map ID  
Direction  
Distance  
Elevation

MAP FINDINGS

Site

Database(s)

EDR ID Number  
EPA ID Number

**TRIUMPH AEROSPACE STRUCTURES TORRANCE (Continued)**

**S112998763**

Trans Name:	DEMENNO KERDOON
TSDF Alt EPA ID:	Not reported
TSDF Alt Name:	Not reported
CA Waste Code:	134 - Aqueous solution with <10% total organic residues
RCRA Code:	Not reported
Disposal Method:	H039 - Other Recovery Of Reclamation For Reuse Including Acid Regeneration, Organics Recovery Ect
Quantity Tons:	6.72
Waste Quantity:	1600
Quantity Unit:	G
Additional Code 1:	Not reported
Additional Code 2:	Not reported
Additional Code 3:	Not reported
Additional Code 4:	Not reported
Additional Code 5:	Not reported
Shipment Date:	20071218
Creation Date:	3/6/2008 18:30:19
Receipt Date:	20071218
Manifest ID:	001820249FLE
Trans EPA ID:	MAD039322250
Trans Name:	CLEAN HARBORS ENV SERVICES
Trans 2 EPA ID:	Not reported
Trans 2 Name:	Not reported
TSDF EPA ID:	CAT080013352
Trans Name:	DEMENNO KERDOON
TSDF Alt EPA ID:	Not reported
TSDF Alt Name:	Not reported
CA Waste Code:	134 - Aqueous solution with <10% total organic residues
RCRA Code:	Not reported
Disposal Method:	H039 - Other Recovery Of Reclamation For Reuse Including Acid Regeneration, Organics Recovery Ect
Quantity Tons:	5.04
Waste Quantity:	1200
Quantity Unit:	G
Additional Code 1:	Not reported
Additional Code 2:	Not reported
Additional Code 3:	Not reported
Additional Code 4:	Not reported
Additional Code 5:	Not reported
Shipment Date:	20071207
Creation Date:	3/5/2008 18:30:20
Receipt Date:	20071207
Manifest ID:	001820248FLE
Trans EPA ID:	MAD039322250
Trans Name:	CLEAN HARBORS ENV SERVICES
Trans 2 EPA ID:	Not reported
Trans 2 Name:	Not reported
TSDF EPA ID:	CAT080013352
Trans Name:	DEMENNO KERDOON
TSDF Alt EPA ID:	Not reported
TSDF Alt Name:	Not reported
CA Waste Code:	134 - Aqueous solution with <10% total organic residues
RCRA Code:	Not reported
Disposal Method:	H039 - Other Recovery Of Reclamation For Reuse Including Acid Regeneration, Organics Recovery Ect

Map ID  
Direction  
Distance  
Elevation

MAP FINDINGS

Site

Database(s)

EDR ID Number  
EPA ID Number

**TRIUMPH AEROSPACE STRUCTURES TORRANCE (Continued)**

**S112998763**

Quantity Tons:	4.62
Waste Quantity:	1100
Quantity Unit:	G
Additional Code 1:	Not reported
Additional Code 2:	Not reported
Additional Code 3:	Not reported
Additional Code 4:	Not reported
Additional Code 5:	Not reported
Shipment Date:	20071115
Creation Date:	2/29/2008 18:30:52
Receipt Date:	20071115
Manifest ID:	001820247FLE
Trans EPA ID:	MAD039322250
Trans Name:	CLEAN HARBORS ENV SERVICES
Trans 2 EPA ID:	Not reported
Trans 2 Name:	Not reported
TSDf EPA ID:	CAT080013352
Trans Name:	DEMENNO KERDOON
TSDf Alt EPA ID:	Not reported
TSDf Alt Name:	Not reported
CA Waste Code:	134 - Aqueous solution with <10% total organic residues
RCRA Code:	Not reported
Disposal Method:	H039 - Other Recovery Of Reclamation For Reuse Including Acid Regeneration, Organics Recovery Ect
Quantity Tons:	5.04
Waste Quantity:	1200
Quantity Unit:	G
Additional Code 1:	Not reported
Additional Code 2:	Not reported
Additional Code 3:	Not reported
Additional Code 4:	Not reported
Additional Code 5:	Not reported
Shipment Date:	20071109
Creation Date:	3/4/2008 18:30:21
Receipt Date:	20071116
Manifest ID:	001820233FLE
Trans EPA ID:	MAD039322250
Trans Name:	CLEAN HARBORS ENV SERVICES
Trans 2 EPA ID:	Not reported
Trans 2 Name:	Not reported
TSDf EPA ID:	CAD044429835
Trans Name:	CLEAN HARBORS ARAGONITE LLC
TSDf Alt EPA ID:	Not reported
TSDf Alt Name:	Not reported
CA Waste Code:	741 - Liquids with halogenated organic compounds > 1000 mg/l
RCRA Code:	D039
Disposal Method:	H141 - Storage, Bulking, And/Or Transfer Off Site--No Treatment/Reovery (H010-H129) Or (H131-H135)
Quantity Tons:	0.01
Waste Quantity:	20
Quantity Unit:	P
Additional Code 1:	D035
Additional Code 2:	D008
Additional Code 3:	D007
Additional Code 4:	D001

Map ID  
Direction  
Distance  
Elevation

MAP FINDINGS

Site

Database(s)

EDR ID Number  
EPA ID Number

**TRIUMPH AEROSPACE STRUCTURES TORRANCE (Continued)**

**S112998763**

Additional Code 5:	Not reported
Shipment Date:	20071101
Creation Date:	1/25/2008 18:30:59
Receipt Date:	20071101
Manifest ID:	001820231FLE
Trans EPA ID:	CAD072953771
Trans Name:	UNITED PUMPING SERVICES
Trans 2 EPA ID:	Not reported
Trans 2 Name:	Not reported
TSDf EPA ID:	CAT080013352
Trans Name:	DEMENNO KERDOON
TSDf Alt EPA ID:	Not reported
TSDf Alt Name:	Not reported
CA Waste Code:	134 - Aqueous solution with <10% total organic residues
RCRA Code:	Not reported
Disposal Method:	H039 - Other Recovery Of Reclamation For Reuse Including Acid Regeneration, Organics Recovery Ect
Quantity Tons:	5.04
Waste Quantity:	1200
Quantity Unit:	G
Additional Code 1:	Not reported
Additional Code 2:	Not reported
Additional Code 3:	Not reported
Additional Code 4:	Not reported
Additional Code 5:	Not reported
Shipment Date:	20071011
Creation Date:	1/8/2008 18:30:57
Receipt Date:	20071011
Manifest ID:	000392995FLE
Trans EPA ID:	MAD039322250
Trans Name:	CLEAN HARBORS ENV SERVICES
Trans 2 EPA ID:	Not reported
Trans 2 Name:	Not reported
TSDf EPA ID:	UTD981552177
Trans Name:	DEMENNO KERDOON
TSDf Alt EPA ID:	Not reported
TSDf Alt Name:	Not reported
CA Waste Code:	134 - Aqueous solution with <10% total organic residues
RCRA Code:	Not reported
Disposal Method:	H039 - Other Recovery Of Reclamation For Reuse Including Acid Regeneration, Organics Recovery Ect
Quantity Tons:	4.2
Waste Quantity:	1000
Quantity Unit:	G
Additional Code 1:	Not reported
Additional Code 2:	Not reported
Additional Code 3:	Not reported
Additional Code 4:	Not reported
Additional Code 5:	Not reported
Shipment Date:	20070917
Creation Date:	12/28/2007 18:31:07
Receipt Date:	20070917
Manifest ID:	000392986FLE
Trans EPA ID:	MAD039322250

Map ID  
Direction  
Distance  
Elevation

MAP FINDINGS

Site

Database(s)

EDR ID Number  
EPA ID Number

**TRIUMPH AEROSPACE STRUCTURES TORRANCE (Continued)**

**S112998763**

Trans Name:	CLEAN HARBORS ENV SERVICES
Trans 2 EPA ID:	Not reported
Trans 2 Name:	Not reported
TSDf EPA ID:	CAT080013352
Trans Name:	DEMENNO KERDOON
TSDf Alt EPA ID:	Not reported
TSDf Alt Name:	Not reported
CA Waste Code:	134 - Aqueous solution with <10% total organic residues
RCRA Code:	Not reported
Disposal Method:	H039 - Other Recovery Of Reclamation For Reuse Including Acid Regeneration, Organics Recovery Ect
Quantity Tons:	5.04
Waste Quantity:	1200
Quantity Unit:	G
Additional Code 1:	Not reported
Additional Code 2:	Not reported
Additional Code 3:	Not reported
Additional Code 4:	Not reported
Additional Code 5:	Not reported
Shipment Date:	20070913
Creation Date:	12/28/2007 18:31:07
Receipt Date:	20070913
Manifest ID:	000392985FLE
Trans EPA ID:	MAD039322250
Trans Name:	CLEAN HARBORS ENV SERVICES
Trans 2 EPA ID:	Not reported
Trans 2 Name:	Not reported
TSDf EPA ID:	CAT080013352
Trans Name:	DEMENNO KERDOON
TSDf Alt EPA ID:	Not reported
TSDf Alt Name:	Not reported
CA Waste Code:	134 - Aqueous solution with <10% total organic residues
RCRA Code:	Not reported
Disposal Method:	H039 - Other Recovery Of Reclamation For Reuse Including Acid Regeneration, Organics Recovery Ect
Quantity Tons:	5.04
Waste Quantity:	1200
Quantity Unit:	G
Additional Code 1:	Not reported
Additional Code 2:	Not reported
Additional Code 3:	Not reported
Additional Code 4:	Not reported
Additional Code 5:	Not reported
Shipment Date:	20070905
Creation Date:	3/4/2008 18:31:02
Receipt Date:	20070906
Manifest ID:	000392983FLE
Trans EPA ID:	MAD039322250
Trans Name:	CLEAN HARBORS ENV SERVICES
Trans 2 EPA ID:	Not reported
Trans 2 Name:	Not reported
TSDf EPA ID:	UTD981552177
Trans Name:	CLEAN HARBORS ARAGONITE LLC
TSDf Alt EPA ID:	Not reported
TSDf Alt Name:	Not reported

Map ID  
Direction  
Distance  
Elevation

MAP FINDINGS

Site

Database(s)

EDR ID Number  
EPA ID Number

**TRIUMPH AEROSPACE STRUCTURES TORRANCE (Continued)**

**S112998763**

CA Waste Code: 352 - Other organic solids  
RCRA Code: F005  
Disposal Method: H040 - Incineration--Thermal Destruction Other Than Use As A Fuel  
Quantity Tons: 33.712  
Waste Quantity: 40  
Quantity Unit: Y  
Additional Code 1: F003  
Additional Code 2: F002  
Additional Code 3: D035  
Additional Code 4: D007  
Additional Code 5: Not reported

Additional Info:

Year: 2013  
Gen EPA ID: CAD000627224

Shipment Date: 20131223  
Creation Date: 2/24/2014 22:15:23  
Receipt Date: 20131223  
Manifest ID: 006105502FLE  
Trans EPA ID: MAD039322250  
Trans Name: CLEAN HARBORS ENVIRONMENTAL SERVICES INC  
Trans 2 EPA ID: Not reported  
Trans 2 Name: Not reported  
TSDf EPA ID: CAT080013352  
Trans Name: DEMENNO/KERDOON  
TSDf Alt EPA ID: Not reported  
TSDf Alt Name: Not reported  
CA Waste Code: 133 - Aqueous solution with 10% or more total organic residues  
RCRA Code: Not reported  
Disposal Method: H039 - Other Recovery Of Reclamation For Reuse Including Acid Regeneration, Organics Recovery Ect  
Quantity Tons: 5.004  
Waste Quantity: 1200  
Quantity Unit: G  
Additional Code 1: Not reported  
Additional Code 2: Not reported  
Additional Code 3: Not reported  
Additional Code 4: Not reported  
Additional Code 5: Not reported

Shipment Date: 20131213  
Creation Date: 5/20/2014 22:14:51  
Receipt Date: 20131219  
Manifest ID: 006110114FLE  
Trans EPA ID: MAD039322250  
Trans Name: CLEAN HARBORS ENVIRONMENTAL SERVICES INC  
Trans 2 EPA ID: AZR000508515  
Trans 2 Name: SLT  
TSDf EPA ID: NED981723513  
Trans Name: CLEAN HARBORS ENV SERVICES INC  
TSDf Alt EPA ID: Not reported  
TSDf Alt Name: Not reported  
CA Waste Code: 352 - Other organic solids  
RCRA Code: F003  
Disposal Method: H040 - Incineration--Thermal Destruction Other Than Use As A Fuel  
Quantity Tons: 0.6

Map ID  
Direction  
Distance  
Elevation

MAP FINDINGS

Site

Database(s)

EDR ID Number  
EPA ID Number

**TRIUMPH AEROSPACE STRUCTURES TORRANCE (Continued)**

**S112998763**

Waste Quantity:	1200
Quantity Unit:	P
Additional Code 1:	D008
Additional Code 2:	D007
Additional Code 3:	D005
Additional Code 4:	D001
Additional Code 5:	Not reported
Shipment Date:	20131213
Creation Date:	5/20/2014 22:14:51
Receipt Date:	20131219
Manifest ID:	006110114FLE
Trans EPA ID:	MAD039322250
Trans Name:	CLEAN HARBORS ENVIRONMENTAL SERVICES INC
Trans 2 EPA ID:	AZR000508515
Trans 2 Name:	SLT
TSDf EPA ID:	NED981723513
Trans Name:	CLEAN HARBORS ENV SERVICES INC
TSDf Alt EPA ID:	Not reported
TSDf Alt Name:	Not reported
CA Waste Code:	741 - Liquids with halogenated organic compounds > 1000 mg/l
RCRA Code:	D035
Disposal Method:	H040 - Incineration--Thermal Destruction Other Than Use As A Fuel
Quantity Tons:	0.02
Waste Quantity:	40
Quantity Unit:	P
Additional Code 1:	D008
Additional Code 2:	D007
Additional Code 3:	D001
Additional Code 4:	Not reported
Additional Code 5:	Not reported
Shipment Date:	20131212
Creation Date:	2/24/2014 22:15:29
Receipt Date:	20131212
Manifest ID:	004478594FLE
Trans EPA ID:	MAD039322250
Trans Name:	CLEAN HARBORS ENVIRONMENTAL SERVICES INC
Trans 2 EPA ID:	Not reported
Trans 2 Name:	Not reported
TSDf EPA ID:	CAT080013352
Trans Name:	DEMENNO/KERDOON
TSDf Alt EPA ID:	Not reported
TSDf Alt Name:	Not reported
CA Waste Code:	133 - Aqueous solution with 10% or more total organic residues
RCRA Code:	Not reported
Disposal Method:	H039 - Other Recovery Of Reclamation For Reuse Including Acid Regeneration, Organics Recovery Ect
Quantity Tons:	4.17
Waste Quantity:	1000
Quantity Unit:	G
Additional Code 1:	Not reported
Additional Code 2:	Not reported
Additional Code 3:	Not reported
Additional Code 4:	Not reported
Additional Code 5:	Not reported

Map ID  
Direction  
Distance  
Elevation

MAP FINDINGS

Site

Database(s)

EDR ID Number  
EPA ID Number

**TRIUMPH AEROSPACE STRUCTURES TORRANCE (Continued)**

**S112998763**

Shipment Date:	20131120
Creation Date:	1/13/2014 22:15:14
Receipt Date:	20131120
Manifest ID:	006105438FLE
Trans EPA ID:	MAD039322250
Trans Name:	CLEAN HARBORS ENVIRONMENTAL SERVICES INC
Trans 2 EPA ID:	Not reported
Trans 2 Name:	Not reported
TSDf EPA ID:	CAT080013352
Trans Name:	DEMENNO/KERDOON
TSDf Alt EPA ID:	Not reported
TSDf Alt Name:	Not reported
CA Waste Code:	133 - Aqueous solution with 10% or more total organic residues
RCRA Code:	Not reported
Disposal Method:	H039 - Other Recovery Of Reclamation For Reuse Including Acid Regeneration, Organics Recovery Ect
Quantity Tons:	4.587
Waste Quantity:	1100
Quantity Unit:	G
Additional Code 1:	Not reported
Additional Code 2:	Not reported
Additional Code 3:	Not reported
Additional Code 4:	Not reported
Additional Code 5:	Not reported
Shipment Date:	20131031
Creation Date:	12/23/2013 22:15:20
Receipt Date:	20131031
Manifest ID:	004478530FLE
Trans EPA ID:	MAD039322250
Trans Name:	CLEAN HARBORS ENVIRONMENTAL SERVICES INC
Trans 2 EPA ID:	Not reported
Trans 2 Name:	Not reported
TSDf EPA ID:	CAT080013352
Trans Name:	DEMENNO/KERDOON
TSDf Alt EPA ID:	Not reported
TSDf Alt Name:	Not reported
CA Waste Code:	133 - Aqueous solution with 10% or more total organic residues
RCRA Code:	Not reported
Disposal Method:	H039 - Other Recovery Of Reclamation For Reuse Including Acid Regeneration, Organics Recovery Ect
Quantity Tons:	4.17
Waste Quantity:	1000
Quantity Unit:	G
Additional Code 1:	Not reported
Additional Code 2:	Not reported
Additional Code 3:	Not reported
Additional Code 4:	Not reported
Additional Code 5:	Not reported
Shipment Date:	20131016
Creation Date:	11/30/2013 22:15:05
Receipt Date:	20131016
Manifest ID:	004478575FLE
Trans EPA ID:	MAD039322250
Trans Name:	CLEAN HARBORS ENVIRONMENTAL SERVICES INC
Trans 2 EPA ID:	Not reported

Map ID  
Direction  
Distance  
Elevation

MAP FINDINGS

Site

Database(s)

EDR ID Number  
EPA ID Number

**TRIUMPH AEROSPACE STRUCTURES TORRANCE (Continued)**

**S112998763**

Trans 2 Name:	Not reported
TSDf EPA ID:	CAT080013352
Trans Name:	DEMENNO/KERDOON
TSDf Alt EPA ID:	Not reported
TSDf Alt Name:	Not reported
CA Waste Code:	133 - Aqueous solution with 10% or more total organic residues
RCRA Code:	Not reported
Disposal Method:	H039 - Other Recovery Of Reclamation For Reuse Including Acid Regeneration, Organics Recovery Ect
Quantity Tons:	5.004
Waste Quantity:	1200
Quantity Unit:	G
Additional Code 1:	Not reported
Additional Code 2:	Not reported
Additional Code 3:	Not reported
Additional Code 4:	Not reported
Additional Code 5:	Not reported
Shipment Date:	20131008
Creation Date:	3/18/2014 22:15:12
Receipt Date:	20131031
Manifest ID:	006967730FLE
Trans EPA ID:	MAD039322250
Trans Name:	CLEAN HARBORS ENVIRONMENTAL SERVICES INC
Trans 2 EPA ID:	MAD039322250
Trans 2 Name:	CLEAN HARBORS ENV SERVICES
TSDf EPA ID:	ARD069748192
Trans Name:	CLEAN HARBORS EL DORADO LLC
TSDf Alt EPA ID:	Not reported
TSDf Alt Name:	Not reported
CA Waste Code:	741 - Liquids with halogenated organic compounds > 1000 mg/l
RCRA Code:	D039
Disposal Method:	H040 - Incineration--Thermal Destruction Other Than Use As A Fuel
Quantity Tons:	0.0125
Waste Quantity:	25
Quantity Unit:	P
Additional Code 1:	D035
Additional Code 2:	D008
Additional Code 3:	D007
Additional Code 4:	D001
Additional Code 5:	Not reported
Shipment Date:	20131008
Creation Date:	3/6/2014 22:15:20
Receipt Date:	20131021
Manifest ID:	006967731FLE
Trans EPA ID:	MAD039322250
Trans Name:	CLEAN HARBORS ENVIRONMENTAL SERVICES INC
Trans 2 EPA ID:	AZR000508515
Trans 2 Name:	SLT
TSDf EPA ID:	NED981723513
Trans Name:	CLEAN HARBORS ENV SERVICES INC
TSDf Alt EPA ID:	Not reported
TSDf Alt Name:	Not reported
CA Waste Code:	352 - Other organic solids
RCRA Code:	F003
Disposal Method:	H040 - Incineration--Thermal Destruction Other Than Use As A Fuel



Map ID  
Direction  
Distance  
Elevation

MAP FINDINGS

Site

Database(s)

EDR ID Number  
EPA ID Number

**TRIUMPH AEROSPACE STRUCTURES TORRANCE (Continued)**

**S112998763**

Quantity Tons:	0.5
Waste Quantity:	1000
Quantity Unit:	P
Additional Code 1:	D008
Additional Code 2:	D007
Additional Code 3:	D005
Additional Code 4:	D001
Additional Code 5:	Not reported
Shipment Date:	20131005
Creation Date:	11/25/2013 22:15:07
Receipt Date:	20131005
Manifest ID:	006967697FLE
Trans EPA ID:	MAD039322250
Trans Name:	CLEAN HARBORS ENVIRONMENTAL SERVICES INC
Trans 2 EPA ID:	Not reported
Trans 2 Name:	Not reported
TSDF EPA ID:	CAT080013352
Trans Name:	DEMENNO/KERDOON
TSDF Alt EPA ID:	Not reported
TSDF Alt Name:	Not reported
CA Waste Code:	133 - Aqueous solution with 10% or more total organic residues
RCRA Code:	Not reported
Disposal Method:	H039 - Other Recovery Of Reclamation For Reuse Including Acid Regeneration, Organics Recovery Ect
Quantity Tons:	4.587
Waste Quantity:	1100
Quantity Unit:	G
Additional Code 1:	Not reported
Additional Code 2:	Not reported
Additional Code 3:	Not reported
Additional Code 4:	Not reported
Additional Code 5:	Not reported
Additional Info:	
Year:	1994
Gen EPA ID:	CAD000627224
Shipment Date:	19941118
Creation Date:	3/28/1996 0:00:00
Receipt Date:	19941118
Manifest ID:	93265179
Trans EPA ID:	CAD072953771
Trans Name:	Not reported
Trans 2 EPA ID:	Not reported
Trans 2 Name:	Not reported
TSDF EPA ID:	CAT080033681
Trans Name:	Not reported
TSDF Alt EPA ID:	CAT080033681
TSDF Alt Name:	Not reported
CA Waste Code:	123 - Unspecified alkaline solution
RCRA Code:	Not reported
Disposal Method:	R01 - Recycler
Quantity Tons:	0.1225
Waste Quantity:	245
Quantity Unit:	P
Additional Code 1:	Not reported

Map ID  
Direction  
Distance  
Elevation

MAP FINDINGS

Site

Database(s)

EDR ID Number  
EPA ID Number

**TRIUMPH AEROSPACE STRUCTURES TORRANCE (Continued)**

**S112998763**

Additional Code 2:	Not reported
Additional Code 3:	Not reported
Additional Code 4:	Not reported
Additional Code 5:	Not reported
Shipment Date:	19941117
Creation Date:	3/28/1996 0:00:00
Receipt Date:	19941117
Manifest ID:	93265185
Trans EPA ID:	CAD072953771
Trans Name:	Not reported
Trans 2 EPA ID:	Not reported
Trans 2 Name:	Not reported
TSDf EPA ID:	CAT080013352
Trans Name:	Not reported
TSDf Alt EPA ID:	CAT080013352
TSDf Alt Name:	Not reported
CA Waste Code:	133 - Aqueous solution with 10% or more total organic residues
RCRA Code:	Not reported
Disposal Method:	R01 - Recycler
Quantity Tons:	11.84
Waste Quantity:	23680
Quantity Unit:	P
Additional Code 1:	Not reported
Additional Code 2:	Not reported
Additional Code 3:	Not reported
Additional Code 4:	Not reported
Additional Code 5:	Not reported
Shipment Date:	19941114
Creation Date:	3/28/1996 0:00:00
Receipt Date:	19941130
Manifest ID:	93265178
Trans EPA ID:	CAD000048934
Trans Name:	Not reported
Trans 2 EPA ID:	Not reported
Trans 2 Name:	Not reported
TSDf EPA ID:	UTD981552177
Trans Name:	Not reported
TSDf Alt EPA ID:	UTD981552177
TSDf Alt Name:	Not reported
CA Waste Code:	351 - Organic solids with halogens
RCRA Code:	D035
Disposal Method:	T03 - Treatment, Incineration
Quantity Tons:	12.642
Waste Quantity:	15
Quantity Unit:	Y
Additional Code 1:	Not reported
Additional Code 2:	Not reported
Additional Code 3:	Not reported
Additional Code 4:	Not reported
Additional Code 5:	Not reported
Shipment Date:	19941111
Creation Date:	3/28/1996 0:00:00
Receipt Date:	19941111
Manifest ID:	93265177

Map ID  
Direction  
Distance  
Elevation

MAP FINDINGS

Site

Database(s)

EDR ID Number  
EPA ID Number

**TRIUMPH AEROSPACE STRUCTURES TORRANCE (Continued)**

**S112998763**

Trans EPA ID: CAD072953771  
Trans Name: Not reported  
Trans 2 EPA ID: Not reported  
Trans 2 Name: Not reported  
TSDf EPA ID: CAT080013352  
Trans Name: Not reported  
TSDf Alt EPA ID: CAT080013352  
TSDf Alt Name: Not reported  
CA Waste Code: 133 - Aqueous solution with 10% or more total organic residues  
RCRA Code: Not reported  
Disposal Method: R01 - Recycler  
Quantity Tons: 3.7  
Waste Quantity: 7400  
Quantity Unit: P  
Additional Code 1: Not reported  
Additional Code 2: Not reported  
Additional Code 3: Not reported  
Additional Code 4: Not reported  
Additional Code 5: Not reported

Shipment Date: 19941021  
Creation Date: 3/28/1996 0:00:00  
Receipt Date: 19941021  
Manifest ID: 93265121  
Trans EPA ID: CAD072953771  
Trans Name: Not reported  
Trans 2 EPA ID: Not reported  
Trans 2 Name: Not reported  
TSDf EPA ID: CAT080013352  
Trans Name: Not reported  
TSDf Alt EPA ID: CAT080013352  
TSDf Alt Name: Not reported  
CA Waste Code: 133 - Aqueous solution with 10% or more total organic residues  
RCRA Code: Not reported  
Disposal Method: R01 - Recycler  
Quantity Tons: 9.79  
Waste Quantity: 19580  
Quantity Unit: P  
Additional Code 1: Not reported  
Additional Code 2: Not reported  
Additional Code 3: Not reported  
Additional Code 4: Not reported  
Additional Code 5: Not reported

Shipment Date: 19941020  
Creation Date: 3/28/1996 0:00:00  
Receipt Date: 19941020  
Manifest ID: 93265105  
Trans EPA ID: CAD980880959  
Trans Name: Not reported  
Trans 2 EPA ID: Not reported  
Trans 2 Name: Not reported  
TSDf EPA ID: CAD980880959  
Trans Name: Not reported  
TSDf Alt EPA ID: CAD980880959  
TSDf Alt Name: Not reported  
CA Waste Code: 221 - Waste oil and mixed oil

Map ID  
Direction  
Distance  
Elevation

MAP FINDINGS

Site

Database(s)

EDR ID Number  
EPA ID Number

**TRIUMPH AEROSPACE STRUCTURES TORRANCE (Continued)**

**S112998763**

RCRA Code:	Not reported
Disposal Method:	H01 - Transfer Station
Quantity Tons:	0.23
Waste Quantity:	460
Quantity Unit:	P
Additional Code 1:	Not reported
Additional Code 2:	Not reported
Additional Code 3:	Not reported
Additional Code 4:	Not reported
Additional Code 5:	Not reported
Shipment Date:	19940930
Creation Date:	3/26/1996 0:00:00
Receipt Date:	19940930
Manifest ID:	93265072
Trans EPA ID:	CAD072953771
Trans Name:	Not reported
Trans 2 EPA ID:	Not reported
Trans 2 Name:	Not reported
TSDf EPA ID:	CAT080013352
Trans Name:	Not reported
TSDf Alt EPA ID:	CAT080013352
TSDf Alt Name:	Not reported
CA Waste Code:	133 - Aqueous solution with 10% or more total organic residues
RCRA Code:	Not reported
Disposal Method:	R01 - Recycler
Quantity Tons:	0.13
Waste Quantity:	260
Quantity Unit:	P
Additional Code 1:	Not reported
Additional Code 2:	Not reported
Additional Code 3:	Not reported
Additional Code 4:	Not reported
Additional Code 5:	Not reported
Shipment Date:	19940909
Creation Date:	3/28/1996 0:00:00
Receipt Date:	19940914
Manifest ID:	93265012
Trans EPA ID:	CAD980880959
Trans Name:	Not reported
Trans 2 EPA ID:	Not reported
Trans 2 Name:	Not reported
TSDf EPA ID:	CAD980880959
Trans Name:	Not reported
TSDf Alt EPA ID:	CAD980880959
TSDf Alt Name:	Not reported
CA Waste Code:	221 - Waste oil and mixed oil
RCRA Code:	Not reported
Disposal Method:	H01 - Transfer Station
Quantity Tons:	0.245
Waste Quantity:	490
Quantity Unit:	P
Additional Code 1:	Not reported
Additional Code 2:	Not reported
Additional Code 3:	Not reported
Additional Code 4:	Not reported

Map ID  
Direction  
Distance  
Elevation

MAP FINDINGS

Site

Database(s)

EDR ID Number  
EPA ID Number

**TRIUMPH AEROSPACE STRUCTURES TORRANCE (Continued)**

**S112998763**

Additional Code 5:	Not reported
Shipment Date:	19940909
Creation Date:	3/28/1996 0:00:00
Receipt Date:	19940914
Manifest ID:	93265012
Trans EPA ID:	CAD980880959
Trans Name:	Not reported
Trans 2 EPA ID:	Not reported
Trans 2 Name:	Not reported
TSDf EPA ID:	CAD980880959
Trans Name:	Not reported
TSDf Alt EPA ID:	CAD980880959
TSDf Alt Name:	Not reported
CA Waste Code:	221 - Waste oil and mixed oil
RCRA Code:	Not reported
Disposal Method:	H01 - Transfer Station
Quantity Tons:	1.32
Waste Quantity:	2640
Quantity Unit:	P
Additional Code 1:	Not reported
Additional Code 2:	Not reported
Additional Code 3:	Not reported
Additional Code 4:	Not reported
Additional Code 5:	Not reported
Shipment Date:	19940801
Creation Date:	10/16/1995 0:00:00
Receipt Date:	19940801
Manifest ID:	93264940
Trans EPA ID:	CAD072953771
Trans Name:	Not reported
Trans 2 EPA ID:	Not reported
Trans 2 Name:	Not reported
TSDf EPA ID:	CAT080033681
Trans Name:	Not reported
TSDf Alt EPA ID:	CAT080033681
TSDf Alt Name:	Not reported
CA Waste Code:	133 - Aqueous solution with 10% or more total organic residues
RCRA Code:	Not reported
Disposal Method:	R01 - Recycler
Quantity Tons:	5.52
Waste Quantity:	11040
Quantity Unit:	P
Additional Code 1:	Not reported
Additional Code 2:	Not reported
Additional Code 3:	Not reported
Additional Code 4:	Not reported
Additional Code 5:	Not reported
Additional Info:	
Year:	1998
Gen EPA ID:	CAD000627224
Shipment Date:	19981223
Creation Date:	3/15/1999 0:00:00
Receipt Date:	19981223

Map ID  
Direction  
Distance  
Elevation

MAP FINDINGS

Site

Database(s)

EDR ID Number  
EPA ID Number

**TRIUMPH AEROSPACE STRUCTURES TORRANCE (Continued)**

**S112998763**

Manifest ID: 97304986  
Trans EPA ID: CAD072953771  
Trans Name: Not reported  
Trans 2 EPA ID: Not reported  
Trans 2 Name: Not reported  
TSDf EPA ID: CAT080013352  
Trans Name: Not reported  
TSDf Alt EPA ID: CAT080013352  
TSDf Alt Name: Not reported  
CA Waste Code: 133 - Aqueous solution with 10% or more total organic residues  
RCRA Code: Not reported  
Disposal Method: R01 - Recycler  
Quantity Tons: 20.85  
Waste Quantity: 5000  
Quantity Unit: G  
Additional Code 1: Not reported  
Additional Code 2: Not reported  
Additional Code 3: Not reported  
Additional Code 4: Not reported  
Additional Code 5: Not reported

Shipment Date: 19981203  
Creation Date: 1/28/1999 0:00:00  
Receipt Date: 19981203  
Manifest ID: 97304985  
Trans EPA ID: CAD072953771  
Trans Name: Not reported  
Trans 2 EPA ID: Not reported  
Trans 2 Name: Not reported  
TSDf EPA ID: CAT080013352  
Trans Name: Not reported  
TSDf Alt EPA ID: Not reported  
TSDf Alt Name: Not reported  
CA Waste Code: 133 - Aqueous solution with 10% or more total organic residues  
RCRA Code: Not reported  
Disposal Method: R01 - Recycler  
Quantity Tons: 4.587  
Waste Quantity: 1100  
Quantity Unit: G  
Additional Code 1: Not reported  
Additional Code 2: Not reported  
Additional Code 3: Not reported  
Additional Code 4: Not reported  
Additional Code 5: Not reported

Shipment Date: 19981113  
Creation Date: 1/13/1999 0:00:00  
Receipt Date: 19981113  
Manifest ID: 97304984  
Trans EPA ID: CAD072953771  
Trans Name: Not reported  
Trans 2 EPA ID: Not reported  
Trans 2 Name: Not reported  
TSDf EPA ID: CAT080013352  
Trans Name: Not reported  
TSDf Alt EPA ID: CAT080013352  
TSDf Alt Name: Not reported

Map ID  
Direction  
Distance  
Elevation

MAP FINDINGS

Site

Database(s)

EDR ID Number  
EPA ID Number

**TRIUMPH AEROSPACE STRUCTURES TORRANCE (Continued)**

**S112998763**

CA Waste Code: 133 - Aqueous solution with 10% or more total organic residues  
RCRA Code: Not reported  
Disposal Method: R01 - Recycler  
Quantity Tons: 4.17  
Waste Quantity: 1000  
Quantity Unit: G  
Additional Code 1: Not reported  
Additional Code 2: Not reported  
Additional Code 3: Not reported  
Additional Code 4: Not reported  
Additional Code 5: Not reported

Shipment Date: 19981103  
Creation Date: 1/13/1999 0:00:00  
Receipt Date: 19981103  
Manifest ID: 97304980  
Trans EPA ID: CAD072953771  
Trans Name: Not reported  
Trans 2 EPA ID: Not reported  
Trans 2 Name: Not reported  
TSDf EPA ID: CAT080013352  
Trans Name: Not reported  
TSDf Alt EPA ID: CAT080013352  
TSDf Alt Name: Not reported  
CA Waste Code: 133 - Aqueous solution with 10% or more total organic residues  
RCRA Code: Not reported  
Disposal Method: R01 - Recycler  
Quantity Tons: 4.6912  
Waste Quantity: 1125  
Quantity Unit: G  
Additional Code 1: Not reported  
Additional Code 2: Not reported  
Additional Code 3: Not reported  
Additional Code 4: Not reported  
Additional Code 5: Not reported

Shipment Date: 19981102  
Creation Date: 1/13/1999 0:00:00  
Receipt Date: 19981106  
Manifest ID: 97304977  
Trans EPA ID: CAD982495608  
Trans Name: Not reported  
Trans 2 EPA ID: Not reported  
Trans 2 Name: Not reported  
TSDf EPA ID: OHD980613541  
Trans Name: Not reported  
TSDf Alt EPA ID: 9390290002  
TSDf Alt Name: Not reported  
CA Waste Code: 352 - Other organic solids  
RCRA Code: D007  
Disposal Method: - Not reported  
Quantity Tons: 33.712  
Waste Quantity: 40  
Quantity Unit: Y  
Additional Code 1: Not reported  
Additional Code 2: Not reported  
Additional Code 3: Not reported

Map ID  
Direction  
Distance  
Elevation

MAP FINDINGS

Site

Database(s)

EDR ID Number  
EPA ID Number

**TRIUMPH AEROSPACE STRUCTURES TORRANCE (Continued)**

**S112998763**

Additional Code 4:	Not reported
Additional Code 5:	Not reported
Shipment Date:	19981020
Creation Date:	12/10/1998 0:00:00
Receipt Date:	19981020
Manifest ID:	97304974
Trans EPA ID:	CAD072953771
Trans Name:	Not reported
Trans 2 EPA ID:	Not reported
Trans 2 Name:	Not reported
TSDf EPA ID:	CAT080013352
Trans Name:	Not reported
TSDf Alt EPA ID:	Not reported
TSDf Alt Name:	Not reported
CA Waste Code:	133 - Aqueous solution with 10% or more total organic residues
RCRA Code:	Not reported
Disposal Method:	R01 - Recycler
Quantity Tons:	5.004
Waste Quantity:	1200
Quantity Unit:	G
Additional Code 1:	Not reported
Additional Code 2:	Not reported
Additional Code 3:	Not reported
Additional Code 4:	Not reported
Additional Code 5:	Not reported
Shipment Date:	19981019
Creation Date:	12/10/1998 0:00:00
Receipt Date:	19981019
Manifest ID:	97304973
Trans EPA ID:	CAD072953771
Trans Name:	Not reported
Trans 2 EPA ID:	Not reported
Trans 2 Name:	Not reported
TSDf EPA ID:	CAT080013352
Trans Name:	Not reported
TSDf Alt EPA ID:	Not reported
TSDf Alt Name:	Not reported
CA Waste Code:	133 - Aqueous solution with 10% or more total organic residues
RCRA Code:	Not reported
Disposal Method:	R01 - Recycler
Quantity Tons:	10.425
Waste Quantity:	2500
Quantity Unit:	G
Additional Code 1:	Not reported
Additional Code 2:	Not reported
Additional Code 3:	Not reported
Additional Code 4:	Not reported
Additional Code 5:	Not reported
Shipment Date:	19981014
Creation Date:	12/10/1998 0:00:00
Receipt Date:	19981014
Manifest ID:	97304972
Trans EPA ID:	CAD072953771
Trans Name:	Not reported



Map ID  
Direction  
Distance  
Elevation

MAP FINDINGS

Site

Database(s)

EDR ID Number  
EPA ID Number

**TRIUMPH AEROSPACE STRUCTURES TORRANCE (Continued)**

**S112998763**

Trans 2 EPA ID: Not reported  
Trans 2 Name: Not reported  
TSDf EPA ID: CAT080013352  
Trans Name: Not reported  
TSDf Alt EPA ID: Not reported  
TSDf Alt Name: Not reported  
CA Waste Code: 133 - Aqueous solution with 10% or more total organic residues  
RCRA Code: Not reported  
Disposal Method: R01 - Recycler  
Quantity Tons: 4.17  
Waste Quantity: 1000  
Quantity Unit: G  
Additional Code 1: Not reported  
Additional Code 2: Not reported  
Additional Code 3: Not reported  
Additional Code 4: Not reported  
Additional Code 5: Not reported

Shipment Date: 19980930  
Creation Date: 12/7/1998 0:00:00  
Receipt Date: 19980930  
Manifest ID: 97304963  
Trans EPA ID: CAD072953771  
Trans Name: Not reported  
Trans 2 EPA ID: Not reported  
Trans 2 Name: Not reported  
TSDf EPA ID: CAT080013352  
Trans Name: Not reported  
TSDf Alt EPA ID: Not reported  
TSDf Alt Name: Not reported  
CA Waste Code: 133 - Aqueous solution with 10% or more total organic residues  
RCRA Code: Not reported  
Disposal Method: R01 - Recycler  
Quantity Tons: 7.81  
Waste Quantity: 15620  
Quantity Unit: P  
Additional Code 1: Not reported  
Additional Code 2: Not reported  
Additional Code 3: Not reported  
Additional Code 4: Not reported  
Additional Code 5: Not reported

Shipment Date: 19980908  
Creation Date: 11/5/1998 0:00:00  
Receipt Date: 19980908  
Manifest ID: 97304955  
Trans EPA ID: CAD072953771  
Trans Name: Not reported  
Trans 2 EPA ID: Not reported  
Trans 2 Name: Not reported  
TSDf EPA ID: CAT080013352  
Trans Name: Not reported  
TSDf Alt EPA ID: Not reported  
TSDf Alt Name: Not reported  
CA Waste Code: 133 - Aqueous solution with 10% or more total organic residues  
RCRA Code: Not reported  
Disposal Method: R01 - Recycler

Map ID  
Direction  
Distance  
Elevation

MAP FINDINGS

Site

Database(s)

EDR ID Number  
EPA ID Number

**TRIUMPH AEROSPACE STRUCTURES TORRANCE (Continued)**

**S112998763**

Quantity Tons: 0  
Waste Quantity: 700  
Quantity Unit: \*  
Additional Code 1: Not reported  
Additional Code 2: Not reported  
Additional Code 3: Not reported  
Additional Code 4: Not reported  
Additional Code 5: Not reported

Additional Info:

Year: 2014  
Gen EPA ID: CAD000627224

Shipment Date: 20141229  
Creation Date: 3/9/2015 22:15:06  
Receipt Date: 20141229  
Manifest ID: 006995903FLE  
Trans EPA ID: MAD039322250  
Trans Name: CLEAN HARBORS ENVIRONMENTAL SERVICES INC  
Trans 2 EPA ID: Not reported  
Trans 2 Name: Not reported  
TSDF EPA ID: CAT080013352  
Trans Name: DEMENNO/KERDOON  
TSDF Alt EPA ID: Not reported  
TSDF Alt Name: Not reported  
CA Waste Code: 133 - Aqueous solution with 10% or more total organic residues  
RCRA Code: Not reported  
Disposal Method: H039 - Other Recovery Of Reclamation For Reuse Including Acid  
Regeneration, Organics Recovery Ect

Quantity Tons: 3.753  
Waste Quantity: 900  
Quantity Unit: G  
Additional Code 1: Not reported  
Additional Code 2: Not reported  
Additional Code 3: Not reported  
Additional Code 4: Not reported  
Additional Code 5: Not reported

Shipment Date: 20141219  
Creation Date: 3/6/2015 22:14:58  
Receipt Date: 20141219  
Manifest ID: 006995896FLE  
Trans EPA ID: MAD039322250  
Trans Name: CLEAN HARBORS ENVIRONMENTAL SERVICES INC  
Trans 2 EPA ID: Not reported  
Trans 2 Name: Not reported  
TSDF EPA ID: CAT080013352  
Trans Name: DEMENNO/KERDOON  
TSDF Alt EPA ID: Not reported  
TSDF Alt Name: Not reported  
CA Waste Code: 133 - Aqueous solution with 10% or more total organic residues  
RCRA Code: Not reported  
Disposal Method: H039 - Other Recovery Of Reclamation For Reuse Including Acid  
Regeneration, Organics Recovery Ect

Quantity Tons: 5.838  
Waste Quantity: 1400  
Quantity Unit: G

Map ID  
Direction  
Distance  
Elevation

MAP FINDINGS

Site

Database(s)

EDR ID Number  
EPA ID Number

**TRIUMPH AEROSPACE STRUCTURES TORRANCE (Continued)**

**S112998763**

Additional Code 1:	Not reported
Additional Code 2:	Not reported
Additional Code 3:	Not reported
Additional Code 4:	Not reported
Additional Code 5:	Not reported
Shipment Date:	20141211
Creation Date:	3/3/2015 22:14:59
Receipt Date:	20141211
Manifest ID:	006995878FLE
Trans EPA ID:	MAD039322250
Trans Name:	CLEAN HARBORS ENVIRONMENTAL SERVICES INC
Trans 2 EPA ID:	Not reported
Trans 2 Name:	Not reported
TSDf EPA ID:	CAD980675276
Trans Name:	CLEAN HARBORS BUTTONWILLOW LLC
TSDf Alt EPA ID:	Not reported
TSDf Alt Name:	Not reported
CA Waste Code:	611 - Contaminated soil from site clean-ups
RCRA Code:	Not reported
Disposal Method:	H132 - Landfill Or Surface Impoundment That Will Be Closed As Landfill( To Include On-Site Treatment And/Or Stabilization)
Quantity Tons:	28.2
Waste Quantity:	20
Quantity Unit:	Y
Additional Code 1:	Not reported
Additional Code 2:	Not reported
Additional Code 3:	Not reported
Additional Code 4:	Not reported
Additional Code 5:	Not reported
Shipment Date:	20141206
Creation Date:	3/9/2015 22:15:06
Receipt Date:	20141206
Manifest ID:	006995872FLE
Trans EPA ID:	MAD039322250
Trans Name:	CLEAN HARBORS ENVIRONMENTAL SERVICES INC
Trans 2 EPA ID:	Not reported
Trans 2 Name:	Not reported
TSDf EPA ID:	CAT080013352
Trans Name:	DEMENNO/KERDOON
TSDf Alt EPA ID:	Not reported
TSDf Alt Name:	Not reported
CA Waste Code:	133 - Aqueous solution with 10% or more total organic residues
RCRA Code:	Not reported
Disposal Method:	H039 - Other Recovery Of Reclamation For Reuse Including Acid Regeneration, Organics Recovery Ect
Quantity Tons:	4.17
Waste Quantity:	1000
Quantity Unit:	G
Additional Code 1:	Not reported
Additional Code 2:	Not reported
Additional Code 3:	Not reported
Additional Code 4:	Not reported
Additional Code 5:	Not reported
Shipment Date:	20141114

Map ID  
Direction  
Distance  
Elevation

MAP FINDINGS

Site

Database(s)

EDR ID Number  
EPA ID Number

**TRIUMPH AEROSPACE STRUCTURES TORRANCE (Continued)**

**S112998763**

Creation Date: 1/21/2015 22:15:08  
Receipt Date: 20141114  
Manifest ID: 006995759FLE  
Trans EPA ID: MAD039322250  
Trans Name: CLEAN HARBORS ENVIRONMENTAL SERVICES INC  
Trans 2 EPA ID: Not reported  
Trans 2 Name: Not reported  
TSDf EPA ID: CAT080013352  
Trans Name: DEMENNO/KERDOON  
TSDf Alt EPA ID: Not reported  
TSDf Alt Name: Not reported  
CA Waste Code: 133 - Aqueous solution with 10% or more total organic residues  
RCRA Code: Not reported  
Disposal Method: H039 - Other Recovery Of Reclamation For Reuse Including Acid  
Regeneration, Organics Recovery Ect  
Quantity Tons: 4.17  
Waste Quantity: 1000  
Quantity Unit: G  
Additional Code 1: Not reported  
Additional Code 2: Not reported  
Additional Code 3: Not reported  
Additional Code 4: Not reported  
Additional Code 5: Not reported  
  
Shipment Date: 20141107  
Creation Date: 5/27/2015 22:15:25  
Receipt Date: 20141112  
Manifest ID: 008065890FLE  
Trans EPA ID: MAD039322250  
Trans Name: CLEAN HARBORS ENVIRONMENTAL SERVICES INC  
Trans 2 EPA ID: Not reported  
Trans 2 Name: Not reported  
TSDf EPA ID: NED981723513  
Trans Name: CLEAN HARBORS ENV SERVICES INC  
TSDf Alt EPA ID: Not reported  
TSDf Alt Name: Not reported  
CA Waste Code: 352 - Other organic solids  
RCRA Code: F003  
Disposal Method: H040 - Incineration--Thermal Destruction Other Than Use As A Fuel  
Quantity Tons: 1.6  
Waste Quantity: 3200  
Quantity Unit: P  
Additional Code 1: D008  
Additional Code 2: D007  
Additional Code 3: D005  
Additional Code 4: D001  
Additional Code 5: Not reported  
  
Shipment Date: 20141101  
Creation Date: 1/14/2015 22:14:51  
Receipt Date: 20141101  
Manifest ID: 006995740FLE  
Trans EPA ID: MAD039322250  
Trans Name: CLEAN HARBORS ENVIRONMENTAL SERVICES INC  
Trans 2 EPA ID: Not reported  
Trans 2 Name: Not reported  
TSDf EPA ID: CAT080013352

Map ID  
Direction  
Distance  
Elevation

MAP FINDINGS

Site

Database(s)

EDR ID Number  
EPA ID Number

**TRIUMPH AEROSPACE STRUCTURES TORRANCE (Continued)**

**S112998763**

Trans Name:	DEMENNO/KERDOON
TSDF Alt EPA ID:	Not reported
TSDF Alt Name:	Not reported
CA Waste Code:	133 - Aqueous solution with 10% or more total organic residues
RCRA Code:	Not reported
Disposal Method:	H039 - Other Recovery Of Reclamation For Reuse Including Acid Regeneration, Organics Recovery Ect
Quantity Tons:	5.004
Waste Quantity:	1200
Quantity Unit:	G
Additional Code 1:	Not reported
Additional Code 2:	Not reported
Additional Code 3:	Not reported
Additional Code 4:	Not reported
Additional Code 5:	Not reported
Shipment Date:	20141020
Creation Date:	1/2/2015 22:15:10
Receipt Date:	20141020
Manifest ID:	006995715FLE
Trans EPA ID:	MAD039322250
Trans Name:	CLEAN HARBORS ENVIRONMENTAL SERVICES INC
Trans 2 EPA ID:	Not reported
Trans 2 Name:	Not reported
TSDF EPA ID:	CAT080013352
Trans Name:	DEMENNO/KERDOON
TSDF Alt EPA ID:	Not reported
TSDF Alt Name:	Not reported
CA Waste Code:	133 - Aqueous solution with 10% or more total organic residues
RCRA Code:	Not reported
Disposal Method:	H039 - Other Recovery Of Reclamation For Reuse Including Acid Regeneration, Organics Recovery Ect
Quantity Tons:	3.753
Waste Quantity:	900
Quantity Unit:	G
Additional Code 1:	Not reported
Additional Code 2:	Not reported
Additional Code 3:	Not reported
Additional Code 4:	Not reported
Additional Code 5:	Not reported
Shipment Date:	20140929
Creation Date:	11/25/2014 22:15:05
Receipt Date:	20140929
Manifest ID:	006995663FLE
Trans EPA ID:	MAD039322250
Trans Name:	CLEAN HARBORS ENVIRONMENTAL SERVICES INC
Trans 2 EPA ID:	Not reported
Trans 2 Name:	Not reported
TSDF EPA ID:	CAT080013352
Trans Name:	DEMENNO/KERDOON
TSDF Alt EPA ID:	Not reported
TSDF Alt Name:	Not reported
CA Waste Code:	133 - Aqueous solution with 10% or more total organic residues
RCRA Code:	Not reported
Disposal Method:	H039 - Other Recovery Of Reclamation For Reuse Including Acid Regeneration, Organics Recovery Ect

Map ID  
Direction  
Distance  
Elevation

MAP FINDINGS

Site

Database(s)

EDR ID Number  
EPA ID Number

**TRIUMPH AEROSPACE STRUCTURES TORRANCE (Continued)**

**S112998763**

Quantity Tons:	7.506
Waste Quantity:	1800
Quantity Unit:	G
Additional Code 1:	Not reported
Additional Code 2:	Not reported
Additional Code 3:	Not reported
Additional Code 4:	Not reported
Additional Code 5:	Not reported
Shipment Date:	20140917
Creation Date:	11/8/2014 22:15:16
Receipt Date:	20140917
Manifest ID:	007475929FLE
Trans EPA ID:	MAD039322250
Trans Name:	CLEAN HARBORS ENVIRONMENTAL SERVICES INC
Trans 2 EPA ID:	Not reported
Trans 2 Name:	Not reported
TSDF EPA ID:	CAT080013352
Trans Name:	DEMENNO/KERDOON
TSDF Alt EPA ID:	Not reported
TSDF Alt Name:	Not reported
CA Waste Code:	133 - Aqueous solution with 10% or more total organic residues
RCRA Code:	Not reported
Disposal Method:	H039 - Other Recovery Of Reclamation For Reuse Including Acid Regeneration, Organics Recovery Ect
Quantity Tons:	4.17
Waste Quantity:	1000
Quantity Unit:	G
Additional Code 1:	Not reported
Additional Code 2:	Not reported
Additional Code 3:	Not reported
Additional Code 4:	Not reported
Additional Code 5:	Not reported
Additional Info:	
Year:	1993
Gen EPA ID:	CAD000627224
Shipment Date:	19931217
Creation Date:	9/14/1995 0:00:00
Receipt Date:	19931217
Manifest ID:	93265508
Trans EPA ID:	CAD983640467
Trans Name:	Not reported
Trans 2 EPA ID:	Not reported
Trans 2 Name:	Not reported
TSDF EPA ID:	CAT080033681
Trans Name:	Not reported
TSDF Alt EPA ID:	CAT080033681
TSDF Alt Name:	Not reported
CA Waste Code:	221 - Waste oil and mixed oil
RCRA Code:	Not reported
Disposal Method:	R01 - Recycler
Quantity Tons:	3.61
Waste Quantity:	7220
Quantity Unit:	P
Additional Code 1:	Not reported

Map ID  
Direction  
Distance  
Elevation

MAP FINDINGS

Site

Database(s)

EDR ID Number  
EPA ID Number

**TRIUMPH AEROSPACE STRUCTURES TORRANCE (Continued)**

**S112998763**

Additional Code 2:	Not reported
Additional Code 3:	Not reported
Additional Code 4:	Not reported
Additional Code 5:	Not reported
Shipment Date:	19931208
Creation Date:	9/14/1995 0:00:00
Receipt Date:	19931208
Manifest ID:	93265463
Trans EPA ID:	CAD983640467
Trans Name:	Not reported
Trans 2 EPA ID:	Not reported
Trans 2 Name:	Not reported
TSDF EPA ID:	CAT080033681
Trans Name:	Not reported
TSDF Alt EPA ID:	CAT080033681
TSDF Alt Name:	Not reported
CA Waste Code:	133 - Aqueous solution with 10% or more total organic residues
RCRA Code:	Not reported
Disposal Method:	R01 - Recycler
Quantity Tons:	6.255
Waste Quantity:	1500
Quantity Unit:	G
Additional Code 1:	Not reported
Additional Code 2:	Not reported
Additional Code 3:	Not reported
Additional Code 4:	Not reported
Additional Code 5:	Not reported
Shipment Date:	19931206
Creation Date:	9/14/1995 0:00:00
Receipt Date:	19931206
Manifest ID:	93265399
Trans EPA ID:	CAD980880959
Trans Name:	Not reported
Trans 2 EPA ID:	Not reported
Trans 2 Name:	Not reported
TSDF EPA ID:	CAD980880959
Trans Name:	Not reported
TSDF Alt EPA ID:	CAD980880959
TSDF Alt Name:	Not reported
CA Waste Code:	133 - Aqueous solution with 10% or more total organic residues
RCRA Code:	Not reported
Disposal Method:	H01 - Transfer Station
Quantity Tons:	0.16
Waste Quantity:	320
Quantity Unit:	P
Additional Code 1:	Not reported
Additional Code 2:	Not reported
Additional Code 3:	Not reported
Additional Code 4:	Not reported
Additional Code 5:	Not reported
Shipment Date:	19931206
Creation Date:	9/14/1995 0:00:00
Receipt Date:	19931207
Manifest ID:	93265460

Map ID  
Direction  
Distance  
Elevation

MAP FINDINGS

Site

Database(s)

EDR ID Number  
EPA ID Number

**TRIUMPH AEROSPACE STRUCTURES TORRANCE (Continued)**

**S112998763**

Trans EPA ID:	CAD983640467
Trans Name:	Not reported
Trans 2 EPA ID:	Not reported
Trans 2 Name:	Not reported
TSDf EPA ID:	CAD050806850
Trans Name:	Not reported
TSDf Alt EPA ID:	CAD050806850
TSDf Alt Name:	Not reported
CA Waste Code:	751 - Solids or sludge with halogenated organic comp. > 1000 mg/kg
RCRA Code:	F002
Disposal Method:	H01 - Transfer Station
Quantity Tons:	15.1704
Waste Quantity:	18
Quantity Unit:	Y
Additional Code 1:	Not reported
Additional Code 2:	Not reported
Additional Code 3:	Not reported
Additional Code 4:	Not reported
Additional Code 5:	Not reported
Shipment Date:	19931206
Creation Date:	9/14/1995 0:00:00
Receipt Date:	19931206
Manifest ID:	93265399
Trans EPA ID:	CAD980880959
Trans Name:	Not reported
Trans 2 EPA ID:	Not reported
Trans 2 Name:	Not reported
TSDf EPA ID:	CAD980880959
Trans Name:	Not reported
TSDf Alt EPA ID:	CAD980880959
TSDf Alt Name:	Not reported
CA Waste Code:	751 - Solids or sludge with halogenated organic comp. > 1000 mg/kg
RCRA Code:	D007
Disposal Method:	H01 - Transfer Station
Quantity Tons:	0.3525
Waste Quantity:	705
Quantity Unit:	P
Additional Code 1:	Not reported
Additional Code 2:	Not reported
Additional Code 3:	Not reported
Additional Code 4:	Not reported
Additional Code 5:	Not reported
Shipment Date:	19931117
Creation Date:	9/14/1995 0:00:00
Receipt Date:	19931118
Manifest ID:	93265358
Trans EPA ID:	CAD980880959
Trans Name:	Not reported
Trans 2 EPA ID:	Not reported
Trans 2 Name:	Not reported
TSDf EPA ID:	CAD980880959
Trans Name:	Not reported
TSDf Alt EPA ID:	CAD980880959
TSDf Alt Name:	Not reported
CA Waste Code:	221 - Waste oil and mixed oil



Map ID  
Direction  
Distance  
Elevation

MAP FINDINGS

Site

Database(s)

EDR ID Number  
EPA ID Number

**TRIUMPH AEROSPACE STRUCTURES TORRANCE (Continued)**

**S112998763**

RCRA Code:	Not reported
Disposal Method:	H01 - Transfer Station
Quantity Tons:	0.045
Waste Quantity:	90
Quantity Unit:	P
Additional Code 1:	Not reported
Additional Code 2:	Not reported
Additional Code 3:	Not reported
Additional Code 4:	Not reported
Additional Code 5:	Not reported
Shipment Date:	19931117
Creation Date:	9/14/1995 0:00:00
Receipt Date:	19931118
Manifest ID:	93265358
Trans EPA ID:	CAD980880959
Trans Name:	Not reported
Trans 2 EPA ID:	Not reported
Trans 2 Name:	Not reported
TSDf EPA ID:	CAD980880959
Trans Name:	Not reported
TSDf Alt EPA ID:	CAD980880959
TSDf Alt Name:	Not reported
CA Waste Code:	751 - Solids or sludge with halogenated organic comp. > 1000 mg/kg
RCRA Code:	D035
Disposal Method:	H01 - Transfer Station
Quantity Tons:	0.46
Waste Quantity:	920
Quantity Unit:	P
Additional Code 1:	Not reported
Additional Code 2:	Not reported
Additional Code 3:	Not reported
Additional Code 4:	Not reported
Additional Code 5:	Not reported
Shipment Date:	19931104
Creation Date:	9/14/1995 0:00:00
Receipt Date:	19931104
Manifest ID:	93265340
Trans EPA ID:	CAD980880959
Trans Name:	Not reported
Trans 2 EPA ID:	Not reported
Trans 2 Name:	Not reported
TSDf EPA ID:	CAD980880959
Trans Name:	Not reported
TSDf Alt EPA ID:	CAD980880959
TSDf Alt Name:	Not reported
CA Waste Code:	751 - Solids or sludge with halogenated organic comp. > 1000 mg/kg
RCRA Code:	D035
Disposal Method:	H01 - Transfer Station
Quantity Tons:	0.32
Waste Quantity:	640
Quantity Unit:	P
Additional Code 1:	Not reported
Additional Code 2:	Not reported
Additional Code 3:	Not reported
Additional Code 4:	Not reported

Map ID  
Direction  
Distance  
Elevation

MAP FINDINGS

Site

Database(s)

EDR ID Number  
EPA ID Number

**TRIUMPH AEROSPACE STRUCTURES TORRANCE (Continued)**

**S112998763**

Additional Code 5:	Not reported
Shipment Date:	19931104
Creation Date:	9/14/1995 0:00:00
Receipt Date:	19931104
Manifest ID:	93265340
Trans EPA ID:	CAD980880959
Trans Name:	Not reported
Trans 2 EPA ID:	Not reported
Trans 2 Name:	Not reported
TSDf EPA ID:	CAD980880959
Trans Name:	Not reported
TSDf Alt EPA ID:	CAD980880959
TSDf Alt Name:	Not reported
CA Waste Code:	741 - Liquids with halogenated organic compounds > 1000 mg/l
RCRA Code:	F001
Disposal Method:	H01 - Transfer Station
Quantity Tons:	0.035
Waste Quantity:	70
Quantity Unit:	P
Additional Code 1:	Not reported
Additional Code 2:	Not reported
Additional Code 3:	Not reported
Additional Code 4:	Not reported
Additional Code 5:	Not reported
Shipment Date:	19931101
Creation Date:	9/13/1995 0:00:00
Receipt Date:	19931101
Manifest ID:	93265338
Trans EPA ID:	CAD983640467
Trans Name:	Not reported
Trans 2 EPA ID:	Not reported
Trans 2 Name:	Not reported
TSDf EPA ID:	CAT080033681
Trans Name:	Not reported
TSDf Alt EPA ID:	CAT080033681
TSDf Alt Name:	Not reported
CA Waste Code:	221 - Waste oil and mixed oil
RCRA Code:	Not reported
Disposal Method:	R01 - Recycler
Quantity Tons:	3.29
Waste Quantity:	6580
Quantity Unit:	P
Additional Code 1:	Not reported
Additional Code 2:	Not reported
Additional Code 3:	Not reported
Additional Code 4:	Not reported
Additional Code 5:	Not reported
Additional Info:	
Year:	2009
Gen EPA ID:	CAD000627224
Shipment Date:	20091215
Creation Date:	3/5/2010 18:30:31
Receipt Date:	20091215

Map ID  
Direction  
Distance  
Elevation

MAP FINDINGS

Site

Database(s)

EDR ID Number  
EPA ID Number

**TRIUMPH AEROSPACE STRUCTURES TORRANCE (Continued)**

**S112998763**

Manifest ID: 003094104FLE  
Trans EPA ID: MAD039322250  
Trans Name: CLEAN HARBORS ENVIRONMENTAL SERVICES INC  
Trans 2 EPA ID: Not reported  
Trans 2 Name: Not reported  
TSDF EPA ID: CAT080013352  
Trans Name: DEMENNO/KERDOON  
TSDF Alt EPA ID: Not reported  
TSDF Alt Name: Not reported  
CA Waste Code: 133 - Aqueous solution with 10% or more total organic residues  
RCRA Code: Not reported  
Disposal Method: H039 - Other Recovery Of Reclamation For Reuse Including Acid  
Regeneration, Organics Recovery Ect  
  
Quantity Tons: 4.587  
Waste Quantity: 1100  
Quantity Unit: G  
Additional Code 1: Not reported  
Additional Code 2: Not reported  
Additional Code 3: Not reported  
Additional Code 4: Not reported  
Additional Code 5: Not reported  
  
Shipment Date: 20091127  
Creation Date: 2/3/2010 18:31:03  
Receipt Date: 20091127  
Manifest ID: 002979141FLE  
Trans EPA ID: CAD983608258  
Trans Name: OCEAN BLUE ENVIRONMENTAL  
Trans 2 EPA ID: Not reported  
Trans 2 Name: Not reported  
TSDF EPA ID: CAT080013352  
Trans Name: DEMENNO / KERDOON  
TSDF Alt EPA ID: Not reported  
TSDF Alt Name: Not reported  
CA Waste Code: 134 - Aqueous solution with <10% total organic residues  
RCRA Code: Not reported  
Disposal Method: H039 - Other Recovery Of Reclamation For Reuse Including Acid  
Regeneration, Organics Recovery Ect  
  
Quantity Tons: 20.16  
Waste Quantity: 4800  
Quantity Unit: G  
Additional Code 1: Not reported  
Additional Code 2: Not reported  
Additional Code 3: Not reported  
Additional Code 4: Not reported  
Additional Code 5: Not reported  
  
Shipment Date: 20091127  
Creation Date: 2/3/2010 18:31:03  
Receipt Date: 20091127  
Manifest ID: 002979140FLE  
Trans EPA ID: MAD039322250  
Trans Name: CLEAN HARBORS ENVIRONMENTAL SERVICES INC  
Trans 2 EPA ID: Not reported  
Trans 2 Name: Not reported  
TSDF EPA ID: CAT080013352  
Trans Name: DEMENNO / KERDOON

Map ID  
Direction  
Distance  
Elevation

MAP FINDINGS

Site

Database(s)

EDR ID Number  
EPA ID Number

**TRIUMPH AEROSPACE STRUCTURES TORRANCE (Continued)**

**S112998763**

TSDF Alt EPA ID:	Not reported
TSDF Alt Name:	Not reported
CA Waste Code:	134 - Aqueous solution with <10% total organic residues
RCRA Code:	Not reported
Disposal Method:	H039 - Other Recovery Of Reclamation For Reuse Including Acid Regeneration, Organics Recovery Ect
Quantity Tons:	18.9
Waste Quantity:	4500
Quantity Unit:	G
Additional Code 1:	Not reported
Additional Code 2:	Not reported
Additional Code 3:	Not reported
Additional Code 4:	Not reported
Additional Code 5:	Not reported
Shipment Date:	20091119
Creation Date:	5/20/2010 18:30:33
Receipt Date:	20091123
Manifest ID:	003011299FLE
Trans EPA ID:	MAD039322250
Trans Name:	CLEAN HARBORS ENVIRONMENTAL SERVICES INC
Trans 2 EPA ID:	Not reported
Trans 2 Name:	Not reported
TSDF EPA ID:	NED981723513
Trans Name:	CLEAN HARBORS ENV SERVICES INC
TSDF Alt EPA ID:	Not reported
TSDF Alt Name:	Not reported
CA Waste Code:	352 - Other organic solids
RCRA Code:	D035
Disposal Method:	H040 - Incineration--Thermal Destruction Other Than Use As A Fuel
Quantity Tons:	21.07
Waste Quantity:	25
Quantity Unit:	Y
Additional Code 1:	D009
Additional Code 2:	D008
Additional Code 3:	D007
Additional Code 4:	D005
Additional Code 5:	Not reported
Shipment Date:	20091116
Creation Date:	2/3/2010 18:30:08
Receipt Date:	20091116
Manifest ID:	003011248FLE
Trans EPA ID:	MAD039322250
Trans Name:	CLEAN HARBORS ENVIRONMENTAL SERVICES INC
Trans 2 EPA ID:	Not reported
Trans 2 Name:	Not reported
TSDF EPA ID:	CAT080013352
Trans Name:	DEMENNO/KERDOON
TSDF Alt EPA ID:	Not reported
TSDF Alt Name:	Not reported
CA Waste Code:	133 - Aqueous solution with 10% or more total organic residues
RCRA Code:	Not reported
Disposal Method:	H039 - Other Recovery Of Reclamation For Reuse Including Acid Regeneration, Organics Recovery Ect
Quantity Tons:	4.587
Waste Quantity:	1100

Map ID  
Direction  
Distance  
Elevation

MAP FINDINGS

Site

Database(s)

EDR ID Number  
EPA ID Number

**TRIUMPH AEROSPACE STRUCTURES TORRANCE (Continued)**

**S112998763**

Quantity Unit:	G
Additional Code 1:	Not reported
Additional Code 2:	Not reported
Additional Code 3:	Not reported
Additional Code 4:	Not reported
Additional Code 5:	Not reported
Shipment Date:	20091027
Creation Date:	10/8/2010 18:31:11
Receipt Date:	20091027
Manifest ID:	003011658FLE
Trans EPA ID:	MAD039322250
Trans Name:	CLEAN HARBORS ENVIRONMENTAL SERVICES INC
Trans 2 EPA ID:	Not reported
Trans 2 Name:	Not reported
TSDf EPA ID:	CAT080013352
Trans Name:	DEMENNO/KERDOON
TSDf Alt EPA ID:	Not reported
TSDf Alt Name:	Not reported
CA Waste Code:	133 - Aqueous solution with 10% or more total organic residues
RCRA Code:	Not reported
Disposal Method:	H039 - Other Recovery Of Reclamation For Reuse Including Acid Regeneration, Organics Recovery Ect
Quantity Tons:	4.587
Waste Quantity:	1100
Quantity Unit:	G
Additional Code 1:	Not reported
Additional Code 2:	Not reported
Additional Code 3:	Not reported
Additional Code 4:	Not reported
Additional Code 5:	Not reported
Shipment Date:	20091009
Creation Date:	12/8/2009 18:30:25
Receipt Date:	20091009
Manifest ID:	003012247FLE
Trans EPA ID:	MAD039322250
Trans Name:	CLEAN HARBORS ENVIRONMENTAL SERVICES INC
Trans 2 EPA ID:	Not reported
Trans 2 Name:	Not reported
TSDf EPA ID:	CAT080013352
Trans Name:	DEMENNO/KERDOON
TSDf Alt EPA ID:	Not reported
TSDf Alt Name:	Not reported
CA Waste Code:	133 - Aqueous solution with 10% or more total organic residues
RCRA Code:	Not reported
Disposal Method:	H039 - Other Recovery Of Reclamation For Reuse Including Acid Regeneration, Organics Recovery Ect
Quantity Tons:	3.9615
Waste Quantity:	950
Quantity Unit:	G
Additional Code 1:	Not reported
Additional Code 2:	Not reported
Additional Code 3:	Not reported
Additional Code 4:	Not reported
Additional Code 5:	Not reported

Map ID  
Direction  
Distance  
Elevation

MAP FINDINGS

Site

Database(s)

EDR ID Number  
EPA ID Number

**TRIUMPH AEROSPACE STRUCTURES TORRANCE (Continued)**

**S112998763**

Shipment Date:	20090928
Creation Date:	11/25/2009 18:30:31
Receipt Date:	20090928
Manifest ID:	002635298FLE
Trans EPA ID:	MAD039322250
Trans Name:	CLEAN HARBORS ENVIRONMENTAL SERVICES INC
Trans 2 EPA ID:	Not reported
Trans 2 Name:	Not reported
TSDf EPA ID:	CAT080013352
Trans Name:	DEMENNO/KERDOON
TSDf Alt EPA ID:	Not reported
TSDf Alt Name:	Not reported
CA Waste Code:	133 - Aqueous solution with 10% or more total organic residues
RCRA Code:	Not reported
Disposal Method:	H039 - Other Recovery Of Reclamation For Reuse Including Acid Regeneration, Organics Recovery Ect
Quantity Tons:	4.17
Waste Quantity:	1000
Quantity Unit:	G
Additional Code 1:	Not reported
Additional Code 2:	Not reported
Additional Code 3:	Not reported
Additional Code 4:	Not reported
Additional Code 5:	Not reported
Shipment Date:	20090925
Creation Date:	11/25/2009 18:30:38
Receipt Date:	20090925
Manifest ID:	002635297FLE
Trans EPA ID:	MAD039322250
Trans Name:	CLEAN HARBORS ENVIRONMENTAL SERVICES INC
Trans 2 EPA ID:	Not reported
Trans 2 Name:	Not reported
TSDf EPA ID:	CAT080013352
Trans Name:	DEMENNO/KERDOON
TSDf Alt EPA ID:	Not reported
TSDf Alt Name:	Not reported
CA Waste Code:	133 - Aqueous solution with 10% or more total organic residues
RCRA Code:	Not reported
Disposal Method:	H039 - Other Recovery Of Reclamation For Reuse Including Acid Regeneration, Organics Recovery Ect
Quantity Tons:	3.336
Waste Quantity:	800
Quantity Unit:	G
Additional Code 1:	Not reported
Additional Code 2:	Not reported
Additional Code 3:	Not reported
Additional Code 4:	Not reported
Additional Code 5:	Not reported
Shipment Date:	20090924
Creation Date:	4/12/2010 18:31:10
Receipt Date:	20091016
Manifest ID:	002635288FLE
Trans EPA ID:	MAD039322250
Trans Name:	CLEAN HARBORS ENVIRONMENTAL SERVICES INC
Trans 2 EPA ID:	MAD039322250

Map ID  
Direction  
Distance  
Elevation

MAP FINDINGS

Site

Database(s)

EDR ID Number  
EPA ID Number

**TRIUMPH AEROSPACE STRUCTURES TORRANCE (Continued)**

**S112998763**

Trans 2 Name: CLEAN HARBORS ENV SVCS  
TSDf EPA ID: UTD981552177  
Trans Name: CLEAN HARBORS ARAGONITE LLC  
TSDf Alt EPA ID: Not reported  
TSDf Alt Name: Not reported  
CA Waste Code: 741 - Liquids with halogenated organic compounds > 1000 mg/l  
RCRA Code: D039  
Disposal Method: H040 - Incineration--Thermal Destruction Other Than Use As A Fuel  
Quantity Tons: 0.0075  
Waste Quantity: 15  
Quantity Unit: P  
Additional Code 1: D035  
Additional Code 2: D008  
Additional Code 3: D007  
Additional Code 4: D001  
Additional Code 5: Not reported

Additional Info:

Year: 2010  
Gen EPA ID: CAD000627224

Shipment Date: 20101227  
Creation Date: 2/23/2011 18:30:25  
Receipt Date: 20101227  
Manifest ID: 004476389FLE  
Trans EPA ID: MAD039322250  
Trans Name: CLEAN HARBORS ENVIRONMENTAL SERVICES INC  
Trans 2 EPA ID: Not reported  
Trans 2 Name: Not reported  
TSDf EPA ID: CAT080013352  
Trans Name: DEMENNO/KERDOON  
TSDf Alt EPA ID: Not reported  
TSDf Alt Name: Not reported  
CA Waste Code: 133 - Aqueous solution with 10% or more total organic residues  
RCRA Code: Not reported  
Disposal Method: H039 - Other Recovery Of Reclamation For Reuse Including Acid Regeneration, Organics Recovery Ect  
Quantity Tons: 3.5445  
Waste Quantity: 850  
Quantity Unit: G  
Additional Code 1: Not reported  
Additional Code 2: Not reported  
Additional Code 3: Not reported  
Additional Code 4: Not reported  
Additional Code 5: Not reported

Shipment Date: 20101216  
Creation Date: 2/19/2011 18:30:25  
Receipt Date: 20101216  
Manifest ID: 003887087FLE  
Trans EPA ID: MAD039322250  
Trans Name: CLEAN HARBORS ENVIRONMENTAL SERVICES INC  
Trans 2 EPA ID: Not reported  
Trans 2 Name: Not reported  
TSDf EPA ID: CAT080013352  
Trans Name: DEMENNO/KERDOON  
TSDf Alt EPA ID: Not reported

Map ID  
Direction  
Distance  
Elevation

MAP FINDINGS

Site

Database(s)

EDR ID Number  
EPA ID Number

**TRIUMPH AEROSPACE STRUCTURES TORRANCE (Continued)**

**S112998763**

TSDF Alt Name:	Not reported
CA Waste Code:	133 - Aqueous solution with 10% or more total organic residues
RCRA Code:	Not reported
Disposal Method:	H039 - Other Recovery Of Reclamation For Reuse Including Acid Regeneration, Organics Recovery Ect
Quantity Tons:	5.004
Waste Quantity:	1200
Quantity Unit:	G
Additional Code 1:	Not reported
Additional Code 2:	Not reported
Additional Code 3:	Not reported
Additional Code 4:	Not reported
Additional Code 5:	Not reported
Shipment Date:	20101210
Creation Date:	4/27/2011 18:30:18
Receipt Date:	20101213
Manifest ID:	003884650FLE
Trans EPA ID:	MAD039322250
Trans Name:	CLEAN HARBORS ENVIRONMENTAL SERVICES INC
Trans 2 EPA ID:	Not reported
Trans 2 Name:	Not reported
TSDF EPA ID:	NED981723513
Trans Name:	CLEAN HARBORS ENV SERVICES INC
TSDF Alt EPA ID:	Not reported
TSDF Alt Name:	Not reported
CA Waste Code:	352 - Other organic solids
RCRA Code:	D035
Disposal Method:	H040 - Incineration--Thermal Destruction Other Than Use As A Fuel
Quantity Tons:	33.712
Waste Quantity:	40
Quantity Unit:	Y
Additional Code 1:	D009
Additional Code 2:	D008
Additional Code 3:	D007
Additional Code 4:	D005
Additional Code 5:	Not reported
Shipment Date:	20101203
Creation Date:	2/8/2011 18:30:30
Receipt Date:	20101203
Manifest ID:	003886994FLE
Trans EPA ID:	MAD039322250
Trans Name:	CLEAN HARBORS ENVIRONMENTAL SERVICES INC
Trans 2 EPA ID:	Not reported
Trans 2 Name:	Not reported
TSDF EPA ID:	CAT080013352
Trans Name:	DEMENNO/KERDOON
TSDF Alt EPA ID:	Not reported
TSDF Alt Name:	Not reported
CA Waste Code:	133 - Aqueous solution with 10% or more total organic residues
RCRA Code:	Not reported
Disposal Method:	H039 - Other Recovery Of Reclamation For Reuse Including Acid Regeneration, Organics Recovery Ect
Quantity Tons:	4.17
Waste Quantity:	1000
Quantity Unit:	G



Map ID  
Direction  
Distance  
Elevation

MAP FINDINGS

Site

Database(s)

EDR ID Number  
EPA ID Number

**TRIUMPH AEROSPACE STRUCTURES TORRANCE (Continued)**

**S112998763**

Additional Code 1:	Not reported
Additional Code 2:	Not reported
Additional Code 3:	Not reported
Additional Code 4:	Not reported
Additional Code 5:	Not reported
Shipment Date:	20101117
Creation Date:	1/12/2011 18:30:17
Receipt Date:	20101117
Manifest ID:	003886271FLE
Trans EPA ID:	MAD039322250
Trans Name:	CLEAN HARBORS ENVIRONMENTAL SERVICES INC
Trans 2 EPA ID:	Not reported
Trans 2 Name:	Not reported
TSDf EPA ID:	CAT080013352
Trans Name:	DEMENNO/KERDOON
TSDf Alt EPA ID:	Not reported
TSDf Alt Name:	Not reported
CA Waste Code:	133 - Aqueous solution with 10% or more total organic residues
RCRA Code:	Not reported
Disposal Method:	H039 - Other Recovery Of Reclamation For Reuse Including Acid Regeneration, Organics Recovery Ect
Quantity Tons:	6.255
Waste Quantity:	1500
Quantity Unit:	G
Additional Code 1:	Not reported
Additional Code 2:	Not reported
Additional Code 3:	Not reported
Additional Code 4:	Not reported
Additional Code 5:	Not reported
Shipment Date:	20101025
Creation Date:	1/3/2011 18:30:39
Receipt Date:	20101025
Manifest ID:	003012308FLE
Trans EPA ID:	MAD039322250
Trans Name:	CLEAN HARBORS ENV SERVICES
Trans 2 EPA ID:	Not reported
Trans 2 Name:	Not reported
TSDf EPA ID:	CAT080013352
Trans Name:	DEMENNO KERDOON
TSDf Alt EPA ID:	Not reported
TSDf Alt Name:	Not reported
CA Waste Code:	134 - Aqueous solution with <10% total organic residues
RCRA Code:	Not reported
Disposal Method:	H039 - Other Recovery Of Reclamation For Reuse Including Acid Regeneration, Organics Recovery Ect
Quantity Tons:	4.2
Waste Quantity:	1000
Quantity Unit:	G
Additional Code 1:	Not reported
Additional Code 2:	Not reported
Additional Code 3:	Not reported
Additional Code 4:	Not reported
Additional Code 5:	Not reported
Shipment Date:	20101011

Map ID  
Direction  
Distance  
Elevation

MAP FINDINGS

Site

Database(s)

EDR ID Number  
EPA ID Number

**TRIUMPH AEROSPACE STRUCTURES TORRANCE (Continued)**

**S112998763**

Creation Date: 3/30/2011 18:30:46  
Receipt Date: 20101110  
Manifest ID: 003407692FLE  
Trans EPA ID: MAD039322250  
Trans Name: CLEAN HARBORS ENVIRONMENTAL SERVICES INC  
Trans 2 EPA ID: MAD039322250  
Trans 2 Name: CLEAN HARBORS ENV SVCS  
TSDF EPA ID: TXD055141378  
Trans Name: CLEAN HARBORS DEER PARK LLC  
TSDF Alt EPA ID: Not reported  
TSDF Alt Name: Not reported  
CA Waste Code: 741 - Liquids with halogenated organic compounds > 1000 mg/l  
RCRA Code: D008  
Disposal Method: H040 - Incineration--Thermal Destruction Other Than Use As A Fuel  
Quantity Tons: 0.03  
Waste Quantity: 60  
Quantity Unit: P  
Additional Code 1: D007  
Additional Code 2: D001  
Additional Code 3: Not reported  
Additional Code 4: Not reported  
Additional Code 5: Not reported

Shipment Date: 20100927  
Creation Date: 12/30/2010 18:30:08  
Receipt Date: 20100927  
Manifest ID: 003409102FLE  
Trans EPA ID: MAD039322250  
Trans Name: CLEAN HARBORS ENVIRONMENTAL SERVICES INC  
Trans 2 EPA ID: Not reported  
Trans 2 Name: Not reported  
TSDF EPA ID: CAT080013352  
Trans Name: DEMENNO/KERDOON  
TSDF Alt EPA ID: Not reported  
TSDF Alt Name: Not reported  
CA Waste Code: 133 - Aqueous solution with 10% or more total organic residues  
RCRA Code: Not reported  
Disposal Method: H039 - Other Recovery Of Reclamation For Reuse Including Acid  
Regeneration, Organics Recovery Ect

Quantity Tons: 5.004  
Waste Quantity: 1200  
Quantity Unit: G  
Additional Code 1: Not reported  
Additional Code 2: Not reported  
Additional Code 3: Not reported  
Additional Code 4: Not reported  
Additional Code 5: Not reported

Shipment Date: 20100921  
Creation Date: 12/16/2010 18:30:39  
Receipt Date: 20100921  
Manifest ID: 003407269FLE  
Trans EPA ID: MAD039322250  
Trans Name: CLEAN HARBORS ENVIRONMENTAL SERVICES INC  
Trans 2 EPA ID: Not reported  
Trans 2 Name: Not reported  
TSDF EPA ID: CAT080013352

Map ID  
Direction  
Distance  
Elevation

MAP FINDINGS

Site

Database(s)

EDR ID Number  
EPA ID Number

**TRIUMPH AEROSPACE STRUCTURES TORRANCE (Continued)**

**S112998763**

Trans Name: DEMENNO/KERDOON  
TSDf Alt EPA ID: Not reported  
TSDf Alt Name: Not reported  
CA Waste Code: 133 - Aqueous solution with 10% or more total organic residues  
RCRA Code: Not reported  
Disposal Method: H039 - Other Recovery Of Reclamation For Reuse Including Acid  
Regeneration, Organics Recovery Ect  
Quantity Tons: 4.587  
Waste Quantity: 1100  
Quantity Unit: G  
Additional Code 1: Not reported  
Additional Code 2: Not reported  
Additional Code 3: Not reported  
Additional Code 4: Not reported  
Additional Code 5: Not reported

Shipment Date: 20100831  
Creation Date: 2/1/2011 18:30:08  
Receipt Date: 20100902  
Manifest ID: 003399327FLE  
Trans EPA ID: MAD039322250  
Trans Name: CLEAN HARBORS ENVIRONMENTAL SERVICES INC  
Trans 2 EPA ID: Not reported  
Trans 2 Name: Not reported  
TSDf EPA ID: NED981723513  
Trans Name: CLEAN HARBORS ENV SERVICES INC  
TSDf Alt EPA ID: Not reported  
TSDf Alt Name: Not reported  
CA Waste Code: 352 - Other organic solids  
RCRA Code: D035  
Disposal Method: H040 - Incineration--Thermal Destruction Other Than Use As A Fuel  
Quantity Tons: 33.712  
Waste Quantity: 40  
Quantity Unit: Y  
Additional Code 1: D009  
Additional Code 2: D008  
Additional Code 3: D007  
Additional Code 4: D005  
Additional Code 5: Not reported

Additional Info:  
Year: 1995  
Gen EPA ID: CAD000627224

Shipment Date: 19951222  
Creation Date: 9/18/1996 0:00:00  
Receipt Date: 19951222  
Manifest ID: 95610033  
Trans EPA ID: CAD072953771  
Trans Name: Not reported  
Trans 2 EPA ID: Not reported  
Trans 2 Name: Not reported  
TSDf EPA ID: CAT080013352  
Trans Name: Not reported  
TSDf Alt EPA ID: Not reported  
TSDf Alt Name: Not reported  
CA Waste Code: 221 - Waste oil and mixed oil

Map ID  
Direction  
Distance  
Elevation

MAP FINDINGS

Site

Database(s)

EDR ID Number  
EPA ID Number

**TRIUMPH AEROSPACE STRUCTURES TORRANCE (Continued)**

**S112998763**

RCRA Code:	Not reported
Disposal Method:	R01 - Recycler
Quantity Tons:	4.33
Waste Quantity:	8660
Quantity Unit:	P
Additional Code 1:	Not reported
Additional Code 2:	Not reported
Additional Code 3:	Not reported
Additional Code 4:	Not reported
Additional Code 5:	Not reported
Shipment Date:	19951204
Creation Date:	7/26/1996 0:00:00
Receipt Date:	19951204
Manifest ID:	95609993
Trans EPA ID:	CAD072953771
Trans Name:	Not reported
Trans 2 EPA ID:	Not reported
Trans 2 Name:	Not reported
TSDf EPA ID:	CAT080013352
Trans Name:	Not reported
TSDf Alt EPA ID:	Not reported
TSDf Alt Name:	Not reported
CA Waste Code:	133 - Aqueous solution with 10% or more total organic residues
RCRA Code:	Not reported
Disposal Method:	R01 - Recycler
Quantity Tons:	4.425
Waste Quantity:	8850
Quantity Unit:	P
Additional Code 1:	Not reported
Additional Code 2:	Not reported
Additional Code 3:	Not reported
Additional Code 4:	Not reported
Additional Code 5:	Not reported
Shipment Date:	19951107
Creation Date:	7/26/1996 0:00:00
Receipt Date:	19951107
Manifest ID:	95609928
Trans EPA ID:	CAD072953771
Trans Name:	Not reported
Trans 2 EPA ID:	Not reported
Trans 2 Name:	Not reported
TSDf EPA ID:	CAT080013352
Trans Name:	Not reported
TSDf Alt EPA ID:	Not reported
TSDf Alt Name:	Not reported
CA Waste Code:	221 - Waste oil and mixed oil
RCRA Code:	Not reported
Disposal Method:	R01 - Recycler
Quantity Tons:	4.2
Waste Quantity:	8400
Quantity Unit:	P
Additional Code 1:	Not reported
Additional Code 2:	Not reported
Additional Code 3:	Not reported
Additional Code 4:	Not reported

Map ID  
Direction  
Distance  
Elevation

MAP FINDINGS

Site

Database(s)

EDR ID Number  
EPA ID Number

**TRIUMPH AEROSPACE STRUCTURES TORRANCE (Continued)**

**S112998763**

Additional Code 5:	Not reported
Shipment Date:	19951023
Creation Date:	7/26/1996 0:00:00
Receipt Date:	19951025
Manifest ID:	95609921
Trans EPA ID:	CAD000048934
Trans Name:	Not reported
Trans 2 EPA ID:	Not reported
Trans 2 Name:	Not reported
TSDF EPA ID:	UTD981552177
Trans Name:	Not reported
TSDF Alt EPA ID:	Not reported
TSDF Alt Name:	Not reported
CA Waste Code:	351 - Organic solids with halogens
RCRA Code:	D035
Disposal Method:	- Not reported
Quantity Tons:	15.1704
Waste Quantity:	18
Quantity Unit:	Y
Additional Code 1:	Not reported
Additional Code 2:	Not reported
Additional Code 3:	Not reported
Additional Code 4:	Not reported
Additional Code 5:	Not reported
Shipment Date:	19951006
Creation Date:	7/26/1996 0:00:00
Receipt Date:	19951006
Manifest ID:	95609909
Trans EPA ID:	CAD072953771
Trans Name:	Not reported
Trans 2 EPA ID:	Not reported
Trans 2 Name:	Not reported
TSDF EPA ID:	CAT080013352
Trans Name:	Not reported
TSDF Alt EPA ID:	Not reported
TSDF Alt Name:	Not reported
CA Waste Code:	221 - Waste oil and mixed oil
RCRA Code:	Not reported
Disposal Method:	R01 - Recycler
Quantity Tons:	4.63
Waste Quantity:	9260
Quantity Unit:	P
Additional Code 1:	Not reported
Additional Code 2:	Not reported
Additional Code 3:	Not reported
Additional Code 4:	Not reported
Additional Code 5:	Not reported
Shipment Date:	19950816
Creation Date:	4/1/1996 0:00:00
Receipt Date:	19950816
Manifest ID:	95609812
Trans EPA ID:	CAD072953771
Trans Name:	Not reported
Trans 2 EPA ID:	Not reported

Map ID  
Direction  
Distance  
Elevation

MAP FINDINGS

Site

Database(s)

EDR ID Number  
EPA ID Number

**TRIUMPH AEROSPACE STRUCTURES TORRANCE (Continued)**

**S112998763**

Trans 2 Name: Not reported  
TSDF EPA ID: CAT080013352  
Trans Name: Not reported  
TSDF Alt EPA ID: Not reported  
TSDF Alt Name: Not reported  
CA Waste Code: 133 - Aqueous solution with 10% or more total organic residues  
RCRA Code: Not reported  
Disposal Method: R01 - Recycler  
Quantity Tons: 4.05  
Waste Quantity: 8100  
Quantity Unit: P  
Additional Code 1: Not reported  
Additional Code 2: Not reported  
Additional Code 3: Not reported  
Additional Code 4: Not reported  
Additional Code 5: Not reported

Shipment Date: 19950814  
Creation Date: 4/1/1996 0:00:00  
Receipt Date: 19950816  
Manifest ID: 95609810  
Trans EPA ID: CAD000048934  
Trans Name: Not reported  
Trans 2 EPA ID: Not reported  
Trans 2 Name: Not reported  
TSDF EPA ID: UTD981552177  
Trans Name: Not reported  
TSDF Alt EPA ID: Not reported  
TSDF Alt Name: Not reported  
CA Waste Code: 351 - Organic solids with halogens  
RCRA Code: D035  
Disposal Method: T03 - Treatment, Incineration  
Quantity Tons: 12.642  
Waste Quantity: 15  
Quantity Unit: Y  
Additional Code 1: Not reported  
Additional Code 2: Not reported  
Additional Code 3: Not reported  
Additional Code 4: Not reported  
Additional Code 5: Not reported

Shipment Date: 19950712  
Creation Date: 4/2/1996 0:00:00  
Receipt Date: 19950713  
Manifest ID: 95609745  
Trans EPA ID: CAD072953771  
Trans Name: Not reported  
Trans 2 EPA ID: Not reported  
Trans 2 Name: Not reported  
TSDF EPA ID: CAT080013352  
Trans Name: Not reported  
TSDF Alt EPA ID: CAT080013352  
TSDF Alt Name: Not reported  
CA Waste Code: 133 - Aqueous solution with 10% or more total organic residues  
RCRA Code: Not reported  
Disposal Method: R01 - Recycler  
Quantity Tons: 3.915

Map ID  
Direction  
Distance  
Elevation

MAP FINDINGS

Site

Database(s)

EDR ID Number  
EPA ID Number

**TRIUMPH AEROSPACE STRUCTURES TORRANCE (Continued)**

**S112998763**

Waste Quantity:	7830
Quantity Unit:	P
Additional Code 1:	Not reported
Additional Code 2:	Not reported
Additional Code 3:	Not reported
Additional Code 4:	Not reported
Additional Code 5:	Not reported
Shipment Date:	19950605
Creation Date:	4/2/1996 0:00:00
Receipt Date:	19950605
Manifest ID:	95609655
Trans EPA ID:	CAD072953771
Trans Name:	Not reported
Trans 2 EPA ID:	Not reported
Trans 2 Name:	Not reported
TSDf EPA ID:	CAT080013352
Trans Name:	Not reported
TSDf Alt EPA ID:	CAT080013352
TSDf Alt Name:	Not reported
CA Waste Code:	221 - Waste oil and mixed oil
RCRA Code:	Not reported
Disposal Method:	R01 - Recycler
Quantity Tons:	15.295
Waste Quantity:	30590
Quantity Unit:	P
Additional Code 1:	Not reported
Additional Code 2:	Not reported
Additional Code 3:	Not reported
Additional Code 4:	Not reported
Additional Code 5:	Not reported
Shipment Date:	19950525
Creation Date:	4/2/1996 0:00:00
Receipt Date:	19950525
Manifest ID:	95609620
Trans EPA ID:	CAD072953771
Trans Name:	Not reported
Trans 2 EPA ID:	Not reported
Trans 2 Name:	Not reported
TSDf EPA ID:	CAT080013352
Trans Name:	Not reported
TSDf Alt EPA ID:	CAT080013352
TSDf Alt Name:	Not reported
CA Waste Code:	133 - Aqueous solution with 10% or more total organic residues
RCRA Code:	Not reported
Disposal Method:	R01 - Recycler
Quantity Tons:	13.41
Waste Quantity:	26820
Quantity Unit:	P
Additional Code 1:	Not reported
Additional Code 2:	Not reported
Additional Code 3:	Not reported
Additional Code 4:	Not reported
Additional Code 5:	Not reported

Map ID  
Direction  
Distance  
Elevation

MAP FINDINGS

Site

Database(s)

EDR ID Number  
EPA ID Number

**TRIUMPH AEROSPACE STRUCTURES TORRANCE (Continued)**

**S112998763**

Additional Info:

Year:	1997
Gen EPA ID:	CAD000627224
Shipment Date:	19971229
Creation Date:	3/31/1998 0:00:00
Receipt Date:	19971229
Manifest ID:	96781817
Trans EPA ID:	CAD072953771
Trans Name:	Not reported
Trans 2 EPA ID:	Not reported
Trans 2 Name:	Not reported
TSDF EPA ID:	CAT080013352
Trans Name:	Not reported
TSDF Alt EPA ID:	Not reported
TSDF Alt Name:	Not reported
CA Waste Code:	133 - Aqueous solution with 10% or more total organic residues
RCRA Code:	Not reported
Disposal Method:	R01 - Recycler
Quantity Tons:	5.865
Waste Quantity:	11730
Quantity Unit:	P
Additional Code 1:	Not reported
Additional Code 2:	Not reported
Additional Code 3:	Not reported
Additional Code 4:	Not reported
Additional Code 5:	Not reported
Shipment Date:	19971219
Creation Date:	3/31/1998 0:00:00
Receipt Date:	19971219
Manifest ID:	96781812
Trans EPA ID:	CAD072953771
Trans Name:	Not reported
Trans 2 EPA ID:	Not reported
Trans 2 Name:	Not reported
TSDF EPA ID:	CAT080013352
Trans Name:	Not reported
TSDF Alt EPA ID:	CAT080013352
TSDF Alt Name:	Not reported
CA Waste Code:	133 - Aqueous solution with 10% or more total organic residues
RCRA Code:	Not reported
Disposal Method:	R01 - Recycler
Quantity Tons:	7.93
Waste Quantity:	15860
Quantity Unit:	P
Additional Code 1:	Not reported
Additional Code 2:	Not reported
Additional Code 3:	Not reported
Additional Code 4:	Not reported
Additional Code 5:	Not reported
Shipment Date:	19971208
Creation Date:	7/23/1998 0:00:00
Receipt Date:	19971208
Manifest ID:	96781777
Trans EPA ID:	CAD072953771



Map ID  
Direction  
Distance  
Elevation

MAP FINDINGS

Site

Database(s)

EDR ID Number  
EPA ID Number

**TRIUMPH AEROSPACE STRUCTURES TORRANCE (Continued)**

**S112998763**

Trans Name: Not reported  
Trans 2 EPA ID: Not reported  
Trans 2 Name: Not reported  
TSDf EPA ID: CAT080013352  
Trans Name: Not reported  
TSDf Alt EPA ID: CAT080013352  
TSDf Alt Name: Not reported  
CA Waste Code: 133 - Aqueous solution with 10% or more total organic residues  
RCRA Code: Not reported  
Disposal Method: R01 - Recycler  
Quantity Tons: 5.505  
Waste Quantity: 11010  
Quantity Unit: P  
Additional Code 1: Not reported  
Additional Code 2: Not reported  
Additional Code 3: Not reported  
Additional Code 4: Not reported  
Additional Code 5: Not reported

Shipment Date: 19971205  
Creation Date: 7/23/1998 0:00:00  
Receipt Date: 19971205  
Manifest ID: 96781776  
Trans EPA ID: CAD072953771  
Trans Name: Not reported  
Trans 2 EPA ID: Not reported  
Trans 2 Name: Not reported  
TSDf EPA ID: CAT080013352  
Trans Name: Not reported  
TSDf Alt EPA ID: CAT080013352  
TSDf Alt Name: Not reported  
CA Waste Code: 133 - Aqueous solution with 10% or more total organic residues  
RCRA Code: Not reported  
Disposal Method: R01 - Recycler  
Quantity Tons: 4.505  
Waste Quantity: 9010  
Quantity Unit: P  
Additional Code 1: Not reported  
Additional Code 2: Not reported  
Additional Code 3: Not reported  
Additional Code 4: Not reported  
Additional Code 5: Not reported

Shipment Date: 19971201  
Creation Date: 7/23/1998 0:00:00  
Receipt Date: 19971201  
Manifest ID: 96781766  
Trans EPA ID: CAD072953771  
Trans Name: Not reported  
Trans 2 EPA ID: Not reported  
Trans 2 Name: Not reported  
TSDf EPA ID: CAT080013352  
Trans Name: Not reported  
TSDf Alt EPA ID: CAT080013352  
TSDf Alt Name: Not reported  
CA Waste Code: 133 - Aqueous solution with 10% or more total organic residues  
RCRA Code: Not reported

Map ID  
Direction  
Distance  
Elevation

MAP FINDINGS

Site

Database(s)

EDR ID Number  
EPA ID Number

**TRIUMPH AEROSPACE STRUCTURES TORRANCE (Continued)**

**S112998763**

Disposal Method:	R01 - Recycler
Quantity Tons:	0.7172
Waste Quantity:	172
Quantity Unit:	G
Additional Code 1:	Not reported
Additional Code 2:	Not reported
Additional Code 3:	Not reported
Additional Code 4:	Not reported
Additional Code 5:	Not reported
Shipment Date:	19971120
Creation Date:	7/23/1998 0:00:00
Receipt Date:	19971120
Manifest ID:	96781763
Trans EPA ID:	CAD072953771
Trans Name:	Not reported
Trans 2 EPA ID:	Not reported
Trans 2 Name:	Not reported
TSDf EPA ID:	CAT080013352
Trans Name:	Not reported
TSDf Alt EPA ID:	CAT080013352
TSDf Alt Name:	Not reported
CA Waste Code:	133 - Aqueous solution with 10% or more total organic residues
RCRA Code:	Not reported
Disposal Method:	R01 - Recycler
Quantity Tons:	4.34
Waste Quantity:	8680
Quantity Unit:	P
Additional Code 1:	Not reported
Additional Code 2:	Not reported
Additional Code 3:	Not reported
Additional Code 4:	Not reported
Additional Code 5:	Not reported
Shipment Date:	19971112
Creation Date:	7/23/1998 0:00:00
Receipt Date:	19971112
Manifest ID:	96781757
Trans EPA ID:	CAD072953771
Trans Name:	Not reported
Trans 2 EPA ID:	Not reported
Trans 2 Name:	Not reported
TSDf EPA ID:	CAT080013352
Trans Name:	Not reported
TSDf Alt EPA ID:	CAT080013352
TSDf Alt Name:	Not reported
CA Waste Code:	133 - Aqueous solution with 10% or more total organic residues
RCRA Code:	Not reported
Disposal Method:	R01 - Recycler
Quantity Tons:	4.245
Waste Quantity:	8490
Quantity Unit:	P
Additional Code 1:	Not reported
Additional Code 2:	Not reported
Additional Code 3:	Not reported
Additional Code 4:	Not reported
Additional Code 5:	Not reported

Map ID  
Direction  
Distance  
Elevation

MAP FINDINGS

Site

Database(s)

EDR ID Number  
EPA ID Number

**TRIUMPH AEROSPACE STRUCTURES TORRANCE (Continued)**

**S112998763**

Shipment Date:	19971104
Creation Date:	7/23/1998 0:00:00
Receipt Date:	19971105
Manifest ID:	96781752
Trans EPA ID:	CAD982495608
Trans Name:	Not reported
Trans 2 EPA ID:	Not reported
Trans 2 Name:	Not reported
TSDf EPA ID:	UTD981552177
Trans Name:	Not reported
TSDf Alt EPA ID:	UTD981552177
TSDf Alt Name:	Not reported
CA Waste Code:	352 - Other organic solids
RCRA Code:	D035
Disposal Method:	- Not reported
Quantity Tons:	16.856
Waste Quantity:	20
Quantity Unit:	Y
Additional Code 1:	Not reported
Additional Code 2:	Not reported
Additional Code 3:	Not reported
Additional Code 4:	Not reported
Additional Code 5:	Not reported
Shipment Date:	19971103
Creation Date:	7/23/1998 0:00:00
Receipt Date:	19971103
Manifest ID:	96781750
Trans EPA ID:	CAD072953771
Trans Name:	Not reported
Trans 2 EPA ID:	Not reported
Trans 2 Name:	Not reported
TSDf EPA ID:	CAT080013352
Trans Name:	Not reported
TSDf Alt EPA ID:	CAT080013352
TSDf Alt Name:	Not reported
CA Waste Code:	133 - Aqueous solution with 10% or more total organic residues
RCRA Code:	Not reported
Disposal Method:	R01 - Recycler
Quantity Tons:	4.135
Waste Quantity:	8270
Quantity Unit:	P
Additional Code 1:	Not reported
Additional Code 2:	Not reported
Additional Code 3:	Not reported
Additional Code 4:	Not reported
Additional Code 5:	Not reported
Shipment Date:	19971017
Creation Date:	7/23/1998 0:00:00
Receipt Date:	19971017
Manifest ID:	96781739
Trans EPA ID:	CAD072958771
Trans Name:	Not reported
Trans 2 EPA ID:	Not reported
Trans 2 Name:	Not reported
TSDf EPA ID:	CAT080013352

Map ID  
Direction  
Distance  
Elevation

MAP FINDINGS

Site

Database(s)

EDR ID Number  
EPA ID Number

**TRIUMPH AEROSPACE STRUCTURES TORRANCE (Continued)**

**S112998763**

Trans Name: Not reported  
TSDF Alt EPA ID: CAT080013352  
TSDF Alt Name: Not reported  
CA Waste Code: 133 - Aqueous solution with 10% or more total organic residues  
RCRA Code: Not reported  
Disposal Method: R01 - Recycler  
Quantity Tons: 4.375  
Waste Quantity: 8750  
Quantity Unit: P  
Additional Code 1: Not reported  
Additional Code 2: Not reported  
Additional Code 3: Not reported  
Additional Code 4: Not reported  
Additional Code 5: Not reported

Additional Info:

Year: 2003  
Gen EPA ID: CAD000627224

Shipment Date: 20031229  
Creation Date: 8/12/2004 8:09:46  
Receipt Date: 20031230  
Manifest ID: 22658295  
Trans EPA ID: CAT000624247  
Trans Name: STURGEON & SON INC  
Trans 2 EPA ID: Not reported  
Trans 2 Name: Not reported  
TSDF EPA ID: UTD981552177  
Trans Name: CLEAN HARBORS ARAGONITE LLC  
TSDF Alt EPA ID: Not reported  
TSDF Alt Name: Not reported  
CA Waste Code: 352 - Other organic solids  
RCRA Code: D007  
Disposal Method: - Not reported  
Quantity Tons: 1.045  
Waste Quantity: 2090  
Quantity Unit: P  
Additional Code 1: Not reported  
Additional Code 2: Not reported  
Additional Code 3: Not reported  
Additional Code 4: Not reported  
Additional Code 5: Not reported

Shipment Date: 20031218  
Creation Date: 8/13/2004 7:53:20  
Receipt Date: 20031222  
Manifest ID: 23486128  
Trans EPA ID: CAD983615501  
Trans Name: PACIFIC OIL COMPANY  
Trans 2 EPA ID: Not reported  
Trans 2 Name: Not reported  
TSDF EPA ID: CAT080013352  
Trans Name: DEMENNO KERDOON  
TSDF Alt EPA ID: CAT080013352  
TSDF Alt Name: Not reported  
CA Waste Code: 221 - Waste oil and mixed oil  
RCRA Code: Not reported

Map ID  
Direction  
Distance  
Elevation

MAP FINDINGS

Site

Database(s)

EDR ID Number  
EPA ID Number

**TRIUMPH AEROSPACE STRUCTURES TORRANCE (Continued)**

**S112998763**

Disposal Method:	R01 - Recycler
Quantity Tons:	4.18
Waste Quantity:	1100
Quantity Unit:	G
Additional Code 1:	Not reported
Additional Code 2:	Not reported
Additional Code 3:	Not reported
Additional Code 4:	Not reported
Additional Code 5:	Not reported
Shipment Date:	20031120
Creation Date:	7/30/2004 18:31:14
Receipt Date:	20031128
Manifest ID:	22480361
Trans EPA ID:	CAD983615501
Trans Name:	PACIFIC OIL COMPANY
Trans 2 EPA ID:	Not reported
Trans 2 Name:	Not reported
TSDf EPA ID:	CAT080013352
Trans Name:	DEMENNO KERDOON
TSDf Alt EPA ID:	CAT080013352
TSDf Alt Name:	Not reported
CA Waste Code:	221 - Waste oil and mixed oil
RCRA Code:	Not reported
Disposal Method:	R01 - Recycler
Quantity Tons:	4.56
Waste Quantity:	1200
Quantity Unit:	G
Additional Code 1:	Not reported
Additional Code 2:	Not reported
Additional Code 3:	Not reported
Additional Code 4:	Not reported
Additional Code 5:	Not reported
Shipment Date:	20031022
Creation Date:	8/5/2004 10:08:03
Receipt Date:	20031023
Manifest ID:	22480238
Trans EPA ID:	CAD983615501
Trans Name:	PACIFIC OIL COMPANY
Trans 2 EPA ID:	Not reported
Trans 2 Name:	Not reported
TSDf EPA ID:	CAT080013352
Trans Name:	DEMENNO KERDOON
TSDf Alt EPA ID:	CAT080013352
TSDf Alt Name:	Not reported
CA Waste Code:	221 - Waste oil and mixed oil
RCRA Code:	Not reported
Disposal Method:	R01 - Recycler
Quantity Tons:	4.56
Waste Quantity:	1200
Quantity Unit:	G
Additional Code 1:	Not reported
Additional Code 2:	Not reported
Additional Code 3:	Not reported
Additional Code 4:	Not reported
Additional Code 5:	Not reported

Map ID  
Direction  
Distance  
Elevation

MAP FINDINGS

Site

Database(s)

EDR ID Number  
EPA ID Number

**TRIUMPH AEROSPACE STRUCTURES TORRANCE (Continued)**

**S112998763**

Shipment Date: 20031016  
Creation Date: 8/5/2004 10:07:02  
Receipt Date: 20031024  
Manifest ID: 22986745  
Trans EPA ID: MAD039322250  
Trans Name: CLEAN HARBORS ENV SERVICES INC  
Trans 2 EPA ID: CAT000624247  
Trans 2 Name: MP ENVIRONMENTAL SER INC  
TSDf EPA ID: UTD981552177  
Trans Name: CLEAN HARBORS ARAGONITE LLC  
TSDf Alt EPA ID: 9490019999  
TSDf Alt Name: Not reported  
CA Waste Code: 741 - Liquids with halogenated organic compounds > 1000 mg/l  
RCRA Code: D001  
Disposal Method: T03 - Treatment, Incineration  
Quantity Tons: 0.0125  
Waste Quantity: 25  
Quantity Unit: P  
Additional Code 1: Not reported  
Additional Code 2: Not reported  
Additional Code 3: Not reported  
Additional Code 4: Not reported  
Additional Code 5: Not reported

Shipment Date: 20031001  
Creation Date: 5/24/2004 15:09:17  
Receipt Date: Not reported  
Manifest ID: 22658279  
Trans EPA ID: CAT000624247  
Trans Name: STURGEON & SON INC  
Trans 2 EPA ID: Not reported  
Trans 2 Name: Not reported  
TSDf EPA ID: UTD981552177  
Trans Name: CLEAN HARBORS ARAGONITE LLC  
TSDf Alt EPA ID: Not reported  
TSDf Alt Name: Not reported  
CA Waste Code: 352 - Other organic solids  
RCRA Code: D009  
Disposal Method: - Not reported  
Quantity Tons: 1.62  
Waste Quantity: 3240  
Quantity Unit: P  
Additional Code 1: Not reported  
Additional Code 2: Not reported  
Additional Code 3: Not reported  
Additional Code 4: Not reported  
Additional Code 5: Not reported

Shipment Date: 20030929  
Creation Date: 7/13/2004 10:48:19  
Receipt Date: 20030929  
Manifest ID: 22480120  
Trans EPA ID: CAD983615501  
Trans Name: PACIFIC OIL COMPANY  
Trans 2 EPA ID: Not reported  
Trans 2 Name: Not reported  
TSDf EPA ID: CAD981696420

Map ID  
Direction  
Distance  
Elevation

MAP FINDINGS

Site

Database(s)

EDR ID Number  
EPA ID Number

**TRIUMPH AEROSPACE STRUCTURES TORRANCE (Continued)**

**S112998763**

Trans Name: EVERGREEN ENVIRONMENTAL SVC INC  
TSDf Alt EPA ID: CAD981696420  
TSDf Alt Name: Not reported  
CA Waste Code: 221 - Waste oil and mixed oil  
RCRA Code: Not reported  
Disposal Method: R01 - Recycler  
Quantity Tons: 6.46  
Waste Quantity: 1700  
Quantity Unit: G  
Additional Code 1: Not reported  
Additional Code 2: Not reported  
Additional Code 3: Not reported  
Additional Code 4: Not reported  
Additional Code 5: Not reported

Shipment Date: 20030919  
Creation Date: 7/13/2004 10:48:19  
Receipt Date: 20030926  
Manifest ID: 22480074  
Trans EPA ID: CAD983615501  
Trans Name: PACIFIC OIL COMPANY  
Trans 2 EPA ID: Not reported  
Trans 2 Name: Not reported  
TSDf EPA ID: CAD981696420  
Trans Name: EVERGREEN ENVIRONMENTAL  
TSDf Alt EPA ID: Not reported  
TSDf Alt Name: Not reported  
CA Waste Code: 221 - Waste oil and mixed oil  
RCRA Code: Not reported  
Disposal Method: R01 - Recycler  
Quantity Tons: 4.56  
Waste Quantity: 1200  
Quantity Unit: G  
Additional Code 1: Not reported  
Additional Code 2: Not reported  
Additional Code 3: Not reported  
Additional Code 4: Not reported  
Additional Code 5: Not reported

Shipment Date: 20030812  
Creation Date: 7/29/2004 7:44:50  
Receipt Date: 20030812  
Manifest ID: 22397435  
Trans EPA ID: CAD983615501  
Trans Name: Not reported  
Trans 2 EPA ID: Not reported  
Trans 2 Name: Not reported  
TSDf EPA ID: CAT080013352  
Trans Name: Not reported  
TSDf Alt EPA ID: CAT080013352  
TSDf Alt Name: Not reported  
CA Waste Code: 223 - Unspecified oil-containing waste  
RCRA Code: Not reported  
Disposal Method: R01 - Recycler  
Quantity Tons: 5.004  
Waste Quantity: 1200  
Quantity Unit: G

Map ID  
Direction  
Distance  
Elevation

MAP FINDINGS

Site

Database(s)

EDR ID Number  
EPA ID Number

**TRIUMPH AEROSPACE STRUCTURES TORRANCE (Continued)**

**S112998763**

Additional Code 1:	Not reported
Additional Code 2:	Not reported
Additional Code 3:	Not reported
Additional Code 4:	Not reported
Additional Code 5:	Not reported
Shipment Date:	20030707
Creation Date:	7/22/2004 9:56:39
Receipt Date:	20030708
Manifest ID:	22658271
Trans EPA ID:	CAD982495608
Trans Name:	Not reported
Trans 2 EPA ID:	Not reported
Trans 2 Name:	Not reported
TSDf EPA ID:	UTD981552177
Trans Name:	Not reported
TSDf Alt EPA ID:	Not reported
TSDf Alt Name:	Not reported
CA Waste Code:	352 - Other organic solids
RCRA Code:	D005
Disposal Method:	T03 - Treatment, Incineration
Quantity Tons:	42.14
Waste Quantity:	50
Quantity Unit:	Y
Additional Code 1:	Not reported
Additional Code 2:	Not reported
Additional Code 3:	Not reported
Additional Code 4:	Not reported
Additional Code 5:	Not reported
Additional Info:	
Year:	2016
Gen EPA ID:	CAD000627224
Shipment Date:	20151208
Creation Date:	3/22/2016 22:15:24
Receipt Date:	20151208
Manifest ID:	008296286FLE
Trans EPA ID:	MAD039322250
Trans Name:	CLEAN HARBORS ENVIRONMENTAL SERVICE INC
Trans 2 EPA ID:	Not reported
Trans 2 Name:	Not reported
TSDf EPA ID:	CAT080013352
Trans Name:	DEMENNO/KERDOON
TSDf Alt EPA ID:	Not reported
TSDf Alt Name:	Not reported
CA Waste Code:	134 - Aqueous solution with <10% total organic residues
RCRA Code:	Not reported
Disposal Method:	H039 - Other Recovery Of Reclamation For Reuse Including Acid Regeneration, Organics Recovery Ect
Quantity Tons:	4.2
Waste Quantity:	1000
Quantity Unit:	G
Additional Code 1:	Not reported
Additional Code 2:	Not reported
Additional Code 3:	Not reported
Additional Code 4:	Not reported



Map ID  
Direction  
Distance  
Elevation

MAP FINDINGS

Site

Database(s)

EDR ID Number  
EPA ID Number

**TRIUMPH AEROSPACE STRUCTURES TORRANCE (Continued)**

**S112998763**

Additional Code 5:	Not reported
Shipment Date:	20151105
Creation Date:	1/11/2016 22:16:49
Receipt Date:	20151105
Manifest ID:	008296227FLE
Trans EPA ID:	MAD039322250
Trans Name:	CLEAN HARBORS ENVIRONMENTAL SERVICE INC
Trans 2 EPA ID:	Not reported
Trans 2 Name:	Not reported
TSDf EPA ID:	CAT080013352
Trans Name:	DEMENNO/KERDOON
TSDf Alt EPA ID:	Not reported
TSDf Alt Name:	Not reported
CA Waste Code:	134 - Aqueous solution with <10% total organic residues
RCRA Code:	Not reported
Disposal Method:	H039 - Other Recovery Of Reclamation For Reuse Including Acid Regeneration, Organics Recovery Ect
Quantity Tons:	4.2
Waste Quantity:	1000
Quantity Unit:	G
Additional Code 1:	Not reported
Additional Code 2:	Not reported
Additional Code 3:	Not reported
Additional Code 4:	Not reported
Additional Code 5:	Not reported
Shipment Date:	20151031
Creation Date:	1/11/2016 22:16:27
Receipt Date:	20151031
Manifest ID:	008416418FLE
Trans EPA ID:	MAD039322250
Trans Name:	CLEAN HARBORS ENVIRONMENTAL SERVICE INC
Trans 2 EPA ID:	Not reported
Trans 2 Name:	Not reported
TSDf EPA ID:	CAT080013352
Trans Name:	DEMENNO/KERDOON
TSDf Alt EPA ID:	Not reported
TSDf Alt Name:	Not reported
CA Waste Code:	134 - Aqueous solution with <10% total organic residues
RCRA Code:	Not reported
Disposal Method:	H039 - Other Recovery Of Reclamation For Reuse Including Acid Regeneration, Organics Recovery Ect
Quantity Tons:	2.94
Waste Quantity:	700
Quantity Unit:	G
Additional Code 1:	Not reported
Additional Code 2:	Not reported
Additional Code 3:	Not reported
Additional Code 4:	Not reported
Additional Code 5:	Not reported
Shipment Date:	20151029
Creation Date:	5/4/2016 22:16:02
Receipt Date:	20151106
Manifest ID:	008828857FLE
Trans EPA ID:	MAD039322250

Map ID  
Direction  
Distance  
Elevation

MAP FINDINGS

Site

Database(s)

EDR ID Number  
EPA ID Number

**TRIUMPH AEROSPACE STRUCTURES TORRANCE (Continued)**

**S112998763**

Trans Name:	CLEAN HARBORS ENVIRONMENTAL SERVICE INC
Trans 2 EPA ID:	ALR000007237
Trans 2 Name:	ACTION RESOURCES INC
TSDf EPA ID:	NED981723513
Trans Name:	CLEAN HARBORS ENVIRONMENTAL SERVICE INC
TSDf Alt EPA ID:	Not reported
TSDf Alt Name:	Not reported
CA Waste Code:	352 - Other organic solids
RCRA Code:	F003
Disposal Method:	H040 - Incineration--Thermal Destruction Other Than Use As A Fuel
Quantity Tons:	1.4
Waste Quantity:	2800
Quantity Unit:	P
Additional Code 1:	D008
Additional Code 2:	D007
Additional Code 3:	D005
Additional Code 4:	D001
Additional Code 5:	Not reported
Shipment Date:	20151017
Creation Date:	12/30/2015 22:15:14
Receipt Date:	20151017
Manifest ID:	008416410FLE
Trans EPA ID:	MAD039322250
Trans Name:	CLEAN HARBORS ENVIRONMENTAL SERVICE INC
Trans 2 EPA ID:	Not reported
Trans 2 Name:	Not reported
TSDf EPA ID:	CAT080013352
Trans Name:	DEMENNO/KERDOON
TSDf Alt EPA ID:	Not reported
TSDf Alt Name:	Not reported
CA Waste Code:	133 - Aqueous solution with 10% or more total organic residues
RCRA Code:	Not reported
Disposal Method:	H039 - Other Recovery Of Reclamation For Reuse Including Acid Regeneration, Organics Recovery Ect
Quantity Tons:	4.17
Waste Quantity:	1000
Quantity Unit:	G
Additional Code 1:	Not reported
Additional Code 2:	Not reported
Additional Code 3:	Not reported
Additional Code 4:	Not reported
Additional Code 5:	Not reported
Shipment Date:	20150921
Creation Date:	1/11/2016 22:15:53
Receipt Date:	20150921
Manifest ID:	008319374FLE
Trans EPA ID:	MAD039322250
Trans Name:	CLEAN HARBORS ENVIRONMENTAL SERVICE INC
Trans 2 EPA ID:	Not reported
Trans 2 Name:	Not reported
TSDf EPA ID:	CAT080013352
Trans Name:	DEMENNO/KERDOON
TSDf Alt EPA ID:	Not reported
TSDf Alt Name:	Not reported
CA Waste Code:	133 - Aqueous solution with 10% or more total organic residues

Map ID  
Direction  
Distance  
Elevation

MAP FINDINGS

Site

Database(s)

EDR ID Number  
EPA ID Number

**TRIUMPH AEROSPACE STRUCTURES TORRANCE (Continued)**

**S112998763**

RCRA Code:	Not reported
Disposal Method:	H039 - Other Recovery Of Reclamation For Reuse Including Acid Regeneration, Organics Recovery Ect
Quantity Tons:	3.336
Waste Quantity:	800
Quantity Unit:	G
Additional Code 1:	Not reported
Additional Code 2:	Not reported
Additional Code 3:	Not reported
Additional Code 4:	Not reported
Additional Code 5:	Not reported
Shipment Date:	20150911
Creation Date:	11/6/2015 22:15:31
Receipt Date:	20150911
Manifest ID:	008319320FLE
Trans EPA ID:	MAD039322250
Trans Name:	CLEAN HARBORS ENVIRONMENTAL SERVICE INC
Trans 2 EPA ID:	Not reported
Trans 2 Name:	Not reported
TSDf EPA ID:	CAT080013352
Trans Name:	DEMENNO/KERDOON
TSDf Alt EPA ID:	Not reported
TSDf Alt Name:	Not reported
CA Waste Code:	133 - Aqueous solution with 10% or more total organic residues
RCRA Code:	Not reported
Disposal Method:	H039 - Other Recovery Of Reclamation For Reuse Including Acid Regeneration, Organics Recovery Ect
Quantity Tons:	5.004
Waste Quantity:	1200
Quantity Unit:	G
Additional Code 1:	Not reported
Additional Code 2:	Not reported
Additional Code 3:	Not reported
Additional Code 4:	Not reported
Additional Code 5:	Not reported
Shipment Date:	20150814
Creation Date:	11/4/2015 22:15:23
Receipt Date:	20150814
Manifest ID:	008319268FLE
Trans EPA ID:	MAD039322250
Trans Name:	CLEAN HARBORS ENVIRONMENTAL SERVICES INC
Trans 2 EPA ID:	Not reported
Trans 2 Name:	Not reported
TSDf EPA ID:	CAT080013352
Trans Name:	DEMENNO/KERDOON
TSDf Alt EPA ID:	Not reported
TSDf Alt Name:	Not reported
CA Waste Code:	133 - Aqueous solution with 10% or more total organic residues
RCRA Code:	Not reported
Disposal Method:	H039 - Other Recovery Of Reclamation For Reuse Including Acid Regeneration, Organics Recovery Ect
Quantity Tons:	4.587
Waste Quantity:	1100
Quantity Unit:	G
Additional Code 1:	Not reported

Map ID  
Direction  
Distance  
Elevation

MAP FINDINGS

Site

Database(s)

EDR ID Number  
EPA ID Number

**TRIUMPH AEROSPACE STRUCTURES TORRANCE (Continued)**

**S112998763**

Additional Code 2:	Not reported
Additional Code 3:	Not reported
Additional Code 4:	Not reported
Additional Code 5:	Not reported
Shipment Date:	20150723
Creation Date:	10/5/2015 22:15:27
Receipt Date:	20150723
Manifest ID:	008319230FLE
Trans EPA ID:	MAD039322250
Trans Name:	CLEAN HARBORS ENVIRONMENTAL SERVICES INC
Trans 2 EPA ID:	Not reported
Trans 2 Name:	Not reported
TSDf EPA ID:	CAT080013352
Trans Name:	DEMENNO/KERDOON
TSDf Alt EPA ID:	Not reported
TSDf Alt Name:	Not reported
CA Waste Code:	133 - Aqueous solution with 10% or more total organic residues
RCRA Code:	Not reported
Disposal Method:	H039 - Other Recovery Of Reclamation For Reuse Including Acid Regeneration, Organics Recovery Ect
Quantity Tons:	4.17
Waste Quantity:	1000
Quantity Unit:	G
Additional Code 1:	Not reported
Additional Code 2:	Not reported
Additional Code 3:	Not reported
Additional Code 4:	Not reported
Additional Code 5:	Not reported
Shipment Date:	20150713
Creation Date:	2/8/2016 22:17:41
Receipt Date:	20150722
Manifest ID:	007544519FLE
Trans EPA ID:	MAD039322250
Trans Name:	CLEAN HARBORS ENVIRONMENTAL SERVICES INC
Trans 2 EPA ID:	AZR000513770
Trans 2 Name:	SLT EXPRESSWAY INC
TSDf EPA ID:	NED981723513
Trans Name:	CLEAN HARBORS ENV SERVICES INC
TSDf Alt EPA ID:	Not reported
TSDf Alt Name:	Not reported
CA Waste Code:	352 - Other organic solids
RCRA Code:	F003
Disposal Method:	H040 - Incineration--Thermal Destruction Other Than Use As A Fuel
Quantity Tons:	0.6
Waste Quantity:	1200
Quantity Unit:	P
Additional Code 1:	D008
Additional Code 2:	D007
Additional Code 3:	D005
Additional Code 4:	D001
Additional Code 5:	Not reported
Additional Info:	
Year:	2000
Gen EPA ID:	CAD000627224

Map ID  
Direction  
Distance  
Elevation

MAP FINDINGS

Site

Database(s)

EDR ID Number  
EPA ID Number

**TRIUMPH AEROSPACE STRUCTURES TORRANCE (Continued)**

**S112998763**

Shipment Date: 20001219  
Creation Date: 3/22/2001 0:00:00  
Receipt Date: 20001219  
Manifest ID: 97305009  
Trans EPA ID: CAD072953771  
Trans Name: Not reported  
Trans 2 EPA ID: Not reported  
Trans 2 Name: Not reported  
TSDf EPA ID: CAT080013352  
Trans Name: Not reported  
TSDf Alt EPA ID: CAT080013352  
TSDf Alt Name: Not reported  
CA Waste Code: 133 - Aqueous solution with 10% or more total organic residues  
RCRA Code: Not reported  
Disposal Method: R01 - Recycler  
Quantity Tons: 3.59  
Waste Quantity: 7180  
Quantity Unit: P  
Additional Code 1: Not reported  
Additional Code 2: Not reported  
Additional Code 3: Not reported  
Additional Code 4: Not reported  
Additional Code 5: Not reported

Shipment Date: 20001208  
Creation Date: 3/6/2001 0:00:00  
Receipt Date: 20001211  
Manifest ID: 20418757  
Trans EPA ID: CAD982495608  
Trans Name: Not reported  
Trans 2 EPA ID: Not reported  
Trans 2 Name: Not reported  
TSDf EPA ID: NED981723513  
Trans Name: Not reported  
TSDf Alt EPA ID: Not reported  
TSDf Alt Name: Not reported  
CA Waste Code: 352 - Other organic solids  
RCRA Code: F002  
Disposal Method: T03 - Treatment, Incineration  
Quantity Tons: 4.13  
Waste Quantity: 8260  
Quantity Unit: P  
Additional Code 1: Not reported  
Additional Code 2: Not reported  
Additional Code 3: Not reported  
Additional Code 4: Not reported  
Additional Code 5: Not reported

Shipment Date: 20001204  
Creation Date: 3/6/2001 0:00:00  
Receipt Date: 20001204  
Manifest ID: 97305008  
Trans EPA ID: CAD072953771  
Trans Name: Not reported  
Trans 2 EPA ID: Not reported  
Trans 2 Name: Not reported  
TSDf EPA ID: CAT080013352

Map ID  
Direction  
Distance  
Elevation

MAP FINDINGS

Site

Database(s)

EDR ID Number  
EPA ID Number

**TRIUMPH AEROSPACE STRUCTURES TORRANCE (Continued)**

**S112998763**

Trans Name: Not reported  
TSDF Alt EPA ID: CAT080013352  
TSDF Alt Name: Not reported  
CA Waste Code: 133 - Aqueous solution with 10% or more total organic residues  
RCRA Code: Not reported  
Disposal Method: R01 - Recycler  
Quantity Tons: 4.005  
Waste Quantity: 8010  
Quantity Unit: P  
Additional Code 1: Not reported  
Additional Code 2: Not reported  
Additional Code 3: Not reported  
Additional Code 4: Not reported  
Additional Code 5: Not reported

Shipment Date: 20001113  
Creation Date: 1/24/2001 0:00:00  
Receipt Date: 20001113  
Manifest ID: 97305006  
Trans EPA ID: CAD072953771  
Trans Name: Not reported  
Trans 2 EPA ID: Not reported  
Trans 2 Name: Not reported  
TSDF EPA ID: CAT080013352  
Trans Name: Not reported  
TSDF Alt EPA ID: CAT080013352  
TSDF Alt Name: Not reported  
CA Waste Code: 133 - Aqueous solution with 10% or more total organic residues  
RCRA Code: Not reported  
Disposal Method: R01 - Recycler  
Quantity Tons: 4.56  
Waste Quantity: 9120  
Quantity Unit: P  
Additional Code 1: Not reported  
Additional Code 2: Not reported  
Additional Code 3: Not reported  
Additional Code 4: Not reported  
Additional Code 5: Not reported

Shipment Date: 20001020  
Creation Date: 1/9/2001 0:00:00  
Receipt Date: 20001020  
Manifest ID: 97304997  
Trans EPA ID: CAD072953771  
Trans Name: Not reported  
Trans 2 EPA ID: Not reported  
Trans 2 Name: Not reported  
TSDF EPA ID: CAT080013352  
Trans Name: Not reported  
TSDF Alt EPA ID: CAT080013352  
TSDF Alt Name: Not reported  
CA Waste Code: 133 - Aqueous solution with 10% or more total organic residues  
RCRA Code: Not reported  
Disposal Method: R01 - Recycler  
Quantity Tons: 4.33  
Waste Quantity: 8660  
Quantity Unit: P

Map ID  
Direction  
Distance  
Elevation

MAP FINDINGS

Site

Database(s)

EDR ID Number  
EPA ID Number

**TRIUMPH AEROSPACE STRUCTURES TORRANCE (Continued)**

**S112998763**

Additional Code 1:	Not reported
Additional Code 2:	Not reported
Additional Code 3:	Not reported
Additional Code 4:	Not reported
Additional Code 5:	Not reported
Shipment Date:	20000925
Creation Date:	12/13/2000 0:00:00
Receipt Date:	20000925
Manifest ID:	97304996
Trans EPA ID:	CAD072953771
Trans Name:	Not reported
Trans 2 EPA ID:	Not reported
Trans 2 Name:	Not reported
TSDf EPA ID:	CAT080013352
Trans Name:	Not reported
TSDf Alt EPA ID:	CAT080013352
TSDf Alt Name:	Not reported
CA Waste Code:	133 - Aqueous solution with 10% or more total organic residues
RCRA Code:	Not reported
Disposal Method:	R01 - Recycler
Quantity Tons:	4.74
Waste Quantity:	9480
Quantity Unit:	P
Additional Code 1:	Not reported
Additional Code 2:	Not reported
Additional Code 3:	Not reported
Additional Code 4:	Not reported
Additional Code 5:	Not reported
Shipment Date:	20000830
Creation Date:	10/30/2000 0:00:00
Receipt Date:	20000830
Manifest ID:	97305194
Trans EPA ID:	CAD072953771
Trans Name:	Not reported
Trans 2 EPA ID:	Not reported
Trans 2 Name:	Not reported
TSDf EPA ID:	CAT080013352
Trans Name:	Not reported
TSDf Alt EPA ID:	Not reported
TSDf Alt Name:	Not reported
CA Waste Code:	133 - Aqueous solution with 10% or more total organic residues
RCRA Code:	Not reported
Disposal Method:	R01 - Recycler
Quantity Tons:	4.33
Waste Quantity:	8660
Quantity Unit:	P
Additional Code 1:	Not reported
Additional Code 2:	Not reported
Additional Code 3:	Not reported
Additional Code 4:	Not reported
Additional Code 5:	Not reported
Shipment Date:	20000829
Creation Date:	12/8/2000 0:00:00
Receipt Date:	20000831

Map ID  
Direction  
Distance  
Elevation

MAP FINDINGS

Site

Database(s)

EDR ID Number  
EPA ID Number

**TRIUMPH AEROSPACE STRUCTURES TORRANCE (Continued)**

**S112998763**

Manifest ID:	97304993
Trans EPA ID:	CAD982495608
Trans Name:	Not reported
Trans 2 EPA ID:	Not reported
Trans 2 Name:	Not reported
TSDF EPA ID:	NED981723513
Trans Name:	Not reported
TSDF Alt EPA ID:	Not reported
TSDF Alt Name:	Not reported
CA Waste Code:	- Not reported
RCRA Code:	D007
Disposal Method:	- Not reported
Quantity Tons:	1.61
Waste Quantity:	3220
Quantity Unit:	P
Additional Code 1:	Not reported
Additional Code 2:	Not reported
Additional Code 3:	Not reported
Additional Code 4:	Not reported
Additional Code 5:	Not reported
Shipment Date:	20000805
Creation Date:	10/23/2000 0:00:00
Receipt Date:	20000810
Manifest ID:	97305175
Trans EPA ID:	CAD072953771
Trans Name:	Not reported
Trans 2 EPA ID:	Not reported
Trans 2 Name:	Not reported
TSDF EPA ID:	CAT080013352
Trans Name:	Not reported
TSDF Alt EPA ID:	Not reported
TSDF Alt Name:	Not reported
CA Waste Code:	133 - Aqueous solution with 10% or more total organic residues
RCRA Code:	Not reported
Disposal Method:	R01 - Recycler
Quantity Tons:	4.17
Waste Quantity:	1000
Quantity Unit:	G
Additional Code 1:	Not reported
Additional Code 2:	Not reported
Additional Code 3:	Not reported
Additional Code 4:	Not reported
Additional Code 5:	Not reported
Shipment Date:	20000728
Creation Date:	9/25/2000 0:00:00
Receipt Date:	20000728
Manifest ID:	97305189
Trans EPA ID:	CAD072953771
Trans Name:	Not reported
Trans 2 EPA ID:	Not reported
Trans 2 Name:	Not reported
TSDF EPA ID:	CAT080013352
Trans Name:	Not reported
TSDF Alt EPA ID:	Not reported
TSDF Alt Name:	Not reported



Map ID  
Direction  
Distance  
Elevation

MAP FINDINGS

Site

Database(s)

EDR ID Number  
EPA ID Number

**TRIUMPH AEROSPACE STRUCTURES TORRANCE (Continued)**

**S112998763**

CA Waste Code: 133 - Aqueous solution with 10% or more total organic residues  
RCRA Code: Not reported  
Disposal Method: R01 - Recycler  
Quantity Tons: 5.935  
Waste Quantity: 11870  
Quantity Unit: P  
Additional Code 1: Not reported  
Additional Code 2: Not reported  
Additional Code 3: Not reported  
Additional Code 4: Not reported  
Additional Code 5: Not reported

Additional Info:

Year: 2008  
Gen EPA ID: CAD000627224

Shipment Date: 20081216  
Creation Date: 2/17/2009 18:30:19  
Receipt Date: 20081216  
Manifest ID: 002111389FLE  
Trans EPA ID: MAD039322250  
Trans Name: CLEAN HARBORS ENV SERVICES  
Trans 2 EPA ID: Not reported  
Trans 2 Name: Not reported  
TSDf EPA ID: CAT080013352  
Trans Name: DEMENNO KERDOON  
TSDf Alt EPA ID: Not reported  
TSDf Alt Name: Not reported  
CA Waste Code: 134 - Aqueous solution with <10% total organic residues  
RCRA Code: Not reported  
Disposal Method: H039 - Other Recovery Of Reclamation For Reuse Including Acid  
Regeneration, Organics Recovery Ect  
Quantity Tons: 5.04  
Waste Quantity: 1200  
Quantity Unit: G  
Additional Code 1: Not reported  
Additional Code 2: Not reported  
Additional Code 3: Not reported  
Additional Code 4: Not reported  
Additional Code 5: Not reported

Shipment Date: 20081215  
Creation Date: 5/11/2009 18:30:37  
Receipt Date: 20090119  
Manifest ID: 001201087FLE  
Trans EPA ID: MAD039322250  
Trans Name: CLEAN HARBORS ENVIRONMENTAL SERVICES INC  
Trans 2 EPA ID: MAD039322250  
Trans 2 Name: CLEAN HARBORS ENV SVCS  
TSDf EPA ID: TXD055141378  
Trans Name: CLEAN HARBORS DEER PARK LP  
TSDf Alt EPA ID: Not reported  
TSDf Alt Name: Not reported  
CA Waste Code: 741 - Liquids with halogenated organic compounds > 1000 mg/l  
RCRA Code: D008  
Disposal Method: H040 - Incineration--Thermal Destruction Other Than Use As A Fuel  
Quantity Tons: 0.02

Map ID  
Direction  
Distance  
Elevation

MAP FINDINGS

Site

Database(s)

EDR ID Number  
EPA ID Number

**TRIUMPH AEROSPACE STRUCTURES TORRANCE (Continued)**

**S112998763**

Waste Quantity:	40
Quantity Unit:	P
Additional Code 1:	D007
Additional Code 2:	D001
Additional Code 3:	Not reported
Additional Code 4:	Not reported
Additional Code 5:	Not reported
Shipment Date:	20081215
Creation Date:	2/20/2009 18:30:31
Receipt Date:	20081218
Manifest ID:	001201088FLE
Trans EPA ID:	MAD039322250
Trans Name:	CLEAN HARBORS ENVIRONMENTAL SERVICES INC
Trans 2 EPA ID:	Not reported
Trans 2 Name:	Not reported
TSDf EPA ID:	CAD044429835
Trans Name:	CLEAN HARBORS WILMINGTON LLC
TSDf Alt EPA ID:	Not reported
TSDf Alt Name:	Not reported
CA Waste Code:	123 - Unspecified alkaline solution
RCRA Code:	Not reported
Disposal Method:	H141 - Storage, Bulking, And/Or Transfer Off Site--No Treatment/Reovery (H010-H129) Or (H131-H135)
Quantity Tons:	0.05
Waste Quantity:	100
Quantity Unit:	P
Additional Code 1:	Not reported
Additional Code 2:	Not reported
Additional Code 3:	Not reported
Additional Code 4:	Not reported
Additional Code 5:	Not reported
Shipment Date:	20081124
Creation Date:	1/15/2009 18:30:27
Receipt Date:	20081124
Manifest ID:	002111386FLE
Trans EPA ID:	MAD039322250
Trans Name:	CLEAN HARBORS ENV SERVICES
Trans 2 EPA ID:	Not reported
Trans 2 Name:	Not reported
TSDf EPA ID:	CAT080013352
Trans Name:	DEMENNO KERDOON
TSDf Alt EPA ID:	Not reported
TSDf Alt Name:	Not reported
CA Waste Code:	134 - Aqueous solution with <10% total organic residues
RCRA Code:	Not reported
Disposal Method:	H039 - Other Recovery Of Reclamation For Reuse Including Acid Regeneration, Organics Recovery Ect
Quantity Tons:	4.2
Waste Quantity:	1000
Quantity Unit:	G
Additional Code 1:	Not reported
Additional Code 2:	Not reported
Additional Code 3:	Not reported
Additional Code 4:	Not reported
Additional Code 5:	Not reported

Map ID  
Direction  
Distance  
Elevation

MAP FINDINGS

Site

Database(s)

EDR ID Number  
EPA ID Number

**TRIUMPH AEROSPACE STRUCTURES TORRANCE (Continued)**

**S112998763**

Shipment Date:	20081027
Creation Date:	12/16/2008 18:30:08
Receipt Date:	20081027
Manifest ID:	002111388FLE
Trans EPA ID:	MAD039322250
Trans Name:	CLEAN HARBORS ENV SERVICES
Trans 2 EPA ID:	Not reported
Trans 2 Name:	Not reported
TSDf EPA ID:	CAT080013352
Trans Name:	DEMENNO KERDOON
TSDf Alt EPA ID:	Not reported
TSDf Alt Name:	Not reported
CA Waste Code:	134 - Aqueous solution with <10% total organic residues
RCRA Code:	Not reported
Disposal Method:	H039 - Other Recovery Of Reclamation For Reuse Including Acid Regeneration, Organics Recovery Ect
Quantity Tons:	4.2
Waste Quantity:	1000
Quantity Unit:	G
Additional Code 1:	Not reported
Additional Code 2:	Not reported
Additional Code 3:	Not reported
Additional Code 4:	Not reported
Additional Code 5:	Not reported
Shipment Date:	20081020
Creation Date:	1/29/2014 22:15:06
Receipt Date:	20081020
Manifest ID:	002111387FLE
Trans EPA ID:	MAD039322250
Trans Name:	CLEAN HARBORS ENV SERVICES
Trans 2 EPA ID:	Not reported
Trans 2 Name:	Not reported
TSDf EPA ID:	CAT080013352
Trans Name:	DEMENNO KERDOON
TSDf Alt EPA ID:	Not reported
TSDf Alt Name:	Not reported
CA Waste Code:	134 - Aqueous solution with <10% total organic residues
RCRA Code:	Not reported
Disposal Method:	H039 - Other Recovery Of Reclamation For Reuse Including Acid Regeneration, Organics Recovery Ect
Quantity Tons:	4.2
Waste Quantity:	1000
Quantity Unit:	G
Additional Code 1:	Not reported
Additional Code 2:	Not reported
Additional Code 3:	Not reported
Additional Code 4:	Not reported
Additional Code 5:	Not reported
Shipment Date:	20080910
Creation Date:	10/30/2008 18:30:08
Receipt Date:	20080910
Manifest ID:	002111373FLE
Trans EPA ID:	MAD039322250
Trans Name:	CLEAN HARBORS ENV SERVICES
Trans 2 EPA ID:	Not reported

Map ID  
Direction  
Distance  
Elevation

MAP FINDINGS

Site

Database(s)

EDR ID Number  
EPA ID Number

**TRIUMPH AEROSPACE STRUCTURES TORRANCE (Continued)**

**S112998763**

Trans 2 Name:	Not reported
TSDf EPA ID:	CAT080013352
Trans Name:	DEMENNO KERDOON
TSDf Alt EPA ID:	Not reported
TSDf Alt Name:	Not reported
CA Waste Code:	134 - Aqueous solution with <10% total organic residues
RCRA Code:	Not reported
Disposal Method:	H039 - Other Recovery Of Reclamation For Reuse Including Acid Regeneration, Organics Recovery Ect
Quantity Tons:	9.24
Waste Quantity:	2200
Quantity Unit:	G
Additional Code 1:	Not reported
Additional Code 2:	Not reported
Additional Code 3:	Not reported
Additional Code 4:	Not reported
Additional Code 5:	Not reported
Shipment Date:	20080801
Creation Date:	9/25/2008 18:30:24
Receipt Date:	20080801
Manifest ID:	001812562FLE
Trans EPA ID:	MAD039322250
Trans Name:	CLEAN HARBORS ENV SERVICES
Trans 2 EPA ID:	Not reported
Trans 2 Name:	Not reported
TSDf EPA ID:	CAT080013352
Trans Name:	DEMENNO KERDOON
TSDf Alt EPA ID:	Not reported
TSDf Alt Name:	Not reported
CA Waste Code:	134 - Aqueous solution with <10% total organic residues
RCRA Code:	Not reported
Disposal Method:	H039 - Other Recovery Of Reclamation For Reuse Including Acid Regeneration, Organics Recovery Ect
Quantity Tons:	4.2
Waste Quantity:	1000
Quantity Unit:	G
Additional Code 1:	Not reported
Additional Code 2:	Not reported
Additional Code 3:	Not reported
Additional Code 4:	Not reported
Additional Code 5:	Not reported
Shipment Date:	20080730
Creation Date:	12/8/2008 18:30:18
Receipt Date:	20080801
Manifest ID:	001812561FLE
Trans EPA ID:	MAD039322250
Trans Name:	CLEAN HARBORS ENV SERVICES
Trans 2 EPA ID:	Not reported
Trans 2 Name:	Not reported
TSDf EPA ID:	UTD981552177
Trans Name:	CLEAN HARBORS ARAGONITE LLC
TSDf Alt EPA ID:	Not reported
TSDf Alt Name:	Not reported
CA Waste Code:	352 - Other organic solids
RCRA Code:	F005

Map ID  
Direction  
Distance  
Elevation

MAP FINDINGS

Site

Database(s)

EDR ID Number  
EPA ID Number

**TRIUMPH AEROSPACE STRUCTURES TORRANCE (Continued)**

**S112998763**

Disposal Method: - Not reported  
Quantity Tons: 42.14  
Waste Quantity: 50  
Quantity Unit: Y  
Additional Code 1: F003  
Additional Code 2: F002  
Additional Code 3: D035  
Additional Code 4: D007  
Additional Code 5: Not reported

Shipment Date: 20080725  
Creation Date: 9/12/2008 18:30:23  
Receipt Date: 20080725  
Manifest ID: 001812553FLE  
Trans EPA ID: MAD039322250  
Trans Name: CLEAN HARBORS ENV SERVICES  
Trans 2 EPA ID: Not reported  
Trans 2 Name: Not reported  
TSDf EPA ID: CAT080013352  
Trans Name: DEMENNO KERDOON  
TSDf Alt EPA ID: Not reported  
TSDf Alt Name: Not reported  
CA Waste Code: 134 - Aqueous solution with <10% total organic residues  
RCRA Code: Not reported  
Disposal Method: H039 - Other Recovery Of Reclamation For Reuse Including Acid  
Regeneration, Organics Recovery Ect

Quantity Tons: 3.36  
Waste Quantity: 800  
Quantity Unit: G  
Additional Code 1: Not reported  
Additional Code 2: Not reported  
Additional Code 3: Not reported  
Additional Code 4: Not reported  
Additional Code 5: Not reported

Additional Info:  
Year: 2015  
Gen EPA ID: CAD000627224

Shipment Date: 20151208  
Creation Date: 3/22/2016 22:15:24  
Receipt Date: 20151208  
Manifest ID: 008296286FLE  
Trans EPA ID: MAD039322250  
Trans Name: CLEAN HARBORS ENVIRONMENTAL SERVICE INC  
Trans 2 EPA ID: Not reported  
Trans 2 Name: Not reported  
TSDf EPA ID: CAT080013352  
Trans Name: DEMENNO/KERDOON  
TSDf Alt EPA ID: Not reported  
TSDf Alt Name: Not reported  
CA Waste Code: 134 - Aqueous solution with <10% total organic residues  
RCRA Code: Not reported  
Disposal Method: H039 - Other Recovery Of Reclamation For Reuse Including Acid  
Regeneration, Organics Recovery Ect

Quantity Tons: 4.2  
Waste Quantity: 1000

Map ID  
Direction  
Distance  
Elevation

MAP FINDINGS

Site

Database(s)

EDR ID Number  
EPA ID Number

**TRIUMPH AEROSPACE STRUCTURES TORRANCE (Continued)**

**S112998763**

Quantity Unit:	G
Additional Code 1:	Not reported
Additional Code 2:	Not reported
Additional Code 3:	Not reported
Additional Code 4:	Not reported
Additional Code 5:	Not reported
Shipment Date:	20151105
Creation Date:	1/11/2016 22:16:49
Receipt Date:	20151105
Manifest ID:	008296227FLE
Trans EPA ID:	MAD039322250
Trans Name:	CLEAN HARBORS ENVIRONMENTAL SERVICE INC
Trans 2 EPA ID:	Not reported
Trans 2 Name:	Not reported
TSDf EPA ID:	CAT080013352
Trans Name:	DEMENNO/KERDOON
TSDf Alt EPA ID:	Not reported
TSDf Alt Name:	Not reported
CA Waste Code:	134 - Aqueous solution with <10% total organic residues
RCRA Code:	Not reported
Disposal Method:	H039 - Other Recovery Of Reclamation For Reuse Including Acid Regeneration, Organics Recovery Ect
Quantity Tons:	4.2
Waste Quantity:	1000
Quantity Unit:	G
Additional Code 1:	Not reported
Additional Code 2:	Not reported
Additional Code 3:	Not reported
Additional Code 4:	Not reported
Additional Code 5:	Not reported
Shipment Date:	20151031
Creation Date:	1/11/2016 22:16:27
Receipt Date:	20151031
Manifest ID:	008416418FLE
Trans EPA ID:	MAD039322250
Trans Name:	CLEAN HARBORS ENVIRONMENTAL SERVICE INC
Trans 2 EPA ID:	Not reported
Trans 2 Name:	Not reported
TSDf EPA ID:	CAT080013352
Trans Name:	DEMENNO/KERDOON
TSDf Alt EPA ID:	Not reported
TSDf Alt Name:	Not reported
CA Waste Code:	134 - Aqueous solution with <10% total organic residues
RCRA Code:	Not reported
Disposal Method:	H039 - Other Recovery Of Reclamation For Reuse Including Acid Regeneration, Organics Recovery Ect
Quantity Tons:	2.94
Waste Quantity:	700
Quantity Unit:	G
Additional Code 1:	Not reported
Additional Code 2:	Not reported
Additional Code 3:	Not reported
Additional Code 4:	Not reported
Additional Code 5:	Not reported

Map ID  
Direction  
Distance  
Elevation

MAP FINDINGS

Site

Database(s)

EDR ID Number  
EPA ID Number

**TRIUMPH AEROSPACE STRUCTURES TORRANCE (Continued)**

**S112998763**

Shipment Date: 20151029  
Creation Date: 5/4/2016 22:16:02  
Receipt Date: 20151106  
Manifest ID: 008828857FLE  
Trans EPA ID: MAD039322250  
Trans Name: CLEAN HARBORS ENVIRONMENTAL SERVICE INC  
Trans 2 EPA ID: ALR000007237  
Trans 2 Name: ACTION RESOURCES INC  
TSDf EPA ID: NED981723513  
Trans Name: CLEAN HARBORS ENVIRONMENTAL SERVICE INC  
TSDf Alt EPA ID: Not reported  
TSDf Alt Name: Not reported  
CA Waste Code: 352 - Other organic solids  
RCRA Code: F003  
Disposal Method: H040 - Incineration--Thermal Destruction Other Than Use As A Fuel  
Quantity Tons: 1.4  
Waste Quantity: 2800  
Quantity Unit: P  
Additional Code 1: D008  
Additional Code 2: D007  
Additional Code 3: D005  
Additional Code 4: D001  
Additional Code 5: Not reported

Shipment Date: 20151017  
Creation Date: 12/30/2015 22:15:14  
Receipt Date: 20151017  
Manifest ID: 008416410FLE  
Trans EPA ID: MAD039322250  
Trans Name: CLEAN HARBORS ENVIRONMENTAL SERVICE INC  
Trans 2 EPA ID: Not reported  
Trans 2 Name: Not reported  
TSDf EPA ID: CAT080013352  
Trans Name: DEMENNO/KERDOON  
TSDf Alt EPA ID: Not reported  
TSDf Alt Name: Not reported  
CA Waste Code: 133 - Aqueous solution with 10% or more total organic residues  
RCRA Code: Not reported  
Disposal Method: H039 - Other Recovery Of Reclamation For Reuse Including Acid Regeneration, Organics Recovery Ect  
Quantity Tons: 4.17  
Waste Quantity: 1000  
Quantity Unit: G  
Additional Code 1: Not reported  
Additional Code 2: Not reported  
Additional Code 3: Not reported  
Additional Code 4: Not reported  
Additional Code 5: Not reported

Shipment Date: 20150921  
Creation Date: 1/11/2016 22:15:53  
Receipt Date: 20150921  
Manifest ID: 008319374FLE  
Trans EPA ID: MAD039322250  
Trans Name: CLEAN HARBORS ENVIRONMENTAL SERVICE INC  
Trans 2 EPA ID: Not reported  
Trans 2 Name: Not reported

Map ID  
Direction  
Distance  
Elevation

MAP FINDINGS

Site

Database(s)

EDR ID Number  
EPA ID Number

**TRIUMPH AEROSPACE STRUCTURES TORRANCE (Continued)**

**S112998763**

TSDF EPA ID:	CAT080013352
Trans Name:	DEMENNO/KERDOON
TSDF Alt EPA ID:	Not reported
TSDF Alt Name:	Not reported
CA Waste Code:	133 - Aqueous solution with 10% or more total organic residues
RCRA Code:	Not reported
Disposal Method:	H039 - Other Recovery Of Reclamation For Reuse Including Acid Regeneration, Organics Recovery Ect
Quantity Tons:	3.336
Waste Quantity:	800
Quantity Unit:	G
Additional Code 1:	Not reported
Additional Code 2:	Not reported
Additional Code 3:	Not reported
Additional Code 4:	Not reported
Additional Code 5:	Not reported
Shipment Date:	20150911
Creation Date:	11/6/2015 22:15:31
Receipt Date:	20150911
Manifest ID:	008319320FLE
Trans EPA ID:	MAD039322250
Trans Name:	CLEAN HARBORS ENVIRONMENTAL SERVICE INC
Trans 2 EPA ID:	Not reported
Trans 2 Name:	Not reported
TSDF EPA ID:	CAT080013352
Trans Name:	DEMENNO/KERDOON
TSDF Alt EPA ID:	Not reported
TSDF Alt Name:	Not reported
CA Waste Code:	133 - Aqueous solution with 10% or more total organic residues
RCRA Code:	Not reported
Disposal Method:	H039 - Other Recovery Of Reclamation For Reuse Including Acid Regeneration, Organics Recovery Ect
Quantity Tons:	5.004
Waste Quantity:	1200
Quantity Unit:	G
Additional Code 1:	Not reported
Additional Code 2:	Not reported
Additional Code 3:	Not reported
Additional Code 4:	Not reported
Additional Code 5:	Not reported
Shipment Date:	20150814
Creation Date:	11/4/2015 22:15:23
Receipt Date:	20150814
Manifest ID:	008319268FLE
Trans EPA ID:	MAD039322250
Trans Name:	CLEAN HARBORS ENVIRONMENTAL SERVICES INC
Trans 2 EPA ID:	Not reported
Trans 2 Name:	Not reported
TSDF EPA ID:	CAT080013352
Trans Name:	DEMENNO/KERDOON
TSDF Alt EPA ID:	Not reported
TSDF Alt Name:	Not reported
CA Waste Code:	133 - Aqueous solution with 10% or more total organic residues
RCRA Code:	Not reported
Disposal Method:	H039 - Other Recovery Of Reclamation For Reuse Including Acid



Map ID  
Direction  
Distance  
Elevation

MAP FINDINGS

Site

Database(s)

EDR ID Number  
EPA ID Number

TRIUMPH AEROSPACE STRUCTURES TORRANCE (Continued)

S112998763

Quantity Tons:	4.587
Waste Quantity:	1100
Quantity Unit:	G
Additional Code 1:	Not reported
Additional Code 2:	Not reported
Additional Code 3:	Not reported
Additional Code 4:	Not reported
Additional Code 5:	Not reported
Shipment Date:	20150723
Creation Date:	10/5/2015 22:15:27
Receipt Date:	20150723
Manifest ID:	008319230FLE
Trans EPA ID:	MAD039322250
Trans Name:	CLEAN HARBORS ENVIRONMENTAL SERVICES INC
Trans 2 EPA ID:	Not reported
Trans 2 Name:	Not reported
TSDf EPA ID:	CAT080013352
Trans Name:	DEMENNO/KERDOON
TSDf Alt EPA ID:	Not reported
TSDf Alt Name:	Not reported
CA Waste Code:	133 - Aqueous solution with 10% or more total organic residues
RCRA Code:	Not reported
Disposal Method:	H039 - Other Recovery Of Reclamation For Reuse Including Acid Regeneration, Organics Recovery Ect
Quantity Tons:	4.17
Waste Quantity:	1000
Quantity Unit:	G
Additional Code 1:	Not reported
Additional Code 2:	Not reported
Additional Code 3:	Not reported
Additional Code 4:	Not reported
Additional Code 5:	Not reported
Shipment Date:	20150713
Creation Date:	2/8/2016 22:17:41
Receipt Date:	20150722
Manifest ID:	007544519FLE
Trans EPA ID:	MAD039322250
Trans Name:	CLEAN HARBORS ENVIRONMENTAL SERVICES INC
Trans 2 EPA ID:	AZR000513770
Trans 2 Name:	SLT EXPRESSWAY INC
TSDf EPA ID:	NED981723513
Trans Name:	CLEAN HARBORS ENV SERVICES INC
TSDf Alt EPA ID:	Not reported
TSDf Alt Name:	Not reported
CA Waste Code:	352 - Other organic solids
RCRA Code:	F003
Disposal Method:	H040 - Incineration--Thermal Destruction Other Than Use As A Fuel
Quantity Tons:	0.6
Waste Quantity:	1200
Quantity Unit:	P
Additional Code 1:	D008
Additional Code 2:	D007
Additional Code 3:	D005
Additional Code 4:	D001

Map ID  
Direction  
Distance  
Elevation

MAP FINDINGS

Site

Database(s)

EDR ID Number  
EPA ID Number

**TRIUMPH AEROSPACE STRUCTURES TORRANCE (Continued)**

**S112998763**

Additional Code 5: Not reported

Additional Info:

Year: 2001  
Gen EPA ID: CAD000627224

Shipment Date: 20011126  
Creation Date: 2/13/2002 0:00:00  
Receipt Date: 20011128  
Manifest ID: 20840477  
Trans EPA ID: CAD982495608  
Trans Name: Not reported  
Trans 2 EPA ID: Not reported  
Trans 2 Name: Not reported  
TSDf EPA ID: NED981723513  
Trans Name: Not reported  
TSDf Alt EPA ID: Not reported  
TSDf Alt Name: Not reported  
CA Waste Code: 352 - Other organic solids  
RCRA Code: F002  
Disposal Method: - Not reported  
Quantity Tons: 42.14  
Waste Quantity: 50  
Quantity Unit: Y  
Additional Code 1: Not reported  
Additional Code 2: Not reported  
Additional Code 3: Not reported  
Additional Code 4: Not reported  
Additional Code 5: Not reported

Shipment Date: 20011016  
Creation Date: 1/16/2002 0:00:00  
Receipt Date: 20011016  
Manifest ID: 97305088  
Trans EPA ID: MAD039322250  
Trans Name: Not reported  
Trans 2 EPA ID: Not reported  
Trans 2 Name: Not reported  
TSDf EPA ID: CAT080013352  
Trans Name: Not reported  
TSDf Alt EPA ID: Not reported  
TSDf Alt Name: Not reported  
CA Waste Code: 133 - Aqueous solution with 10% or more total organic residues  
RCRA Code: Not reported  
Disposal Method: R01 - Recycler  
Quantity Tons: 5.421  
Waste Quantity: 1300  
Quantity Unit: G  
Additional Code 1: Not reported  
Additional Code 2: Not reported  
Additional Code 3: Not reported  
Additional Code 4: Not reported  
Additional Code 5: Not reported

Shipment Date: 20011005  
Creation Date: 1/16/2002 0:00:00  
Receipt Date: 20011018

Map ID  
Direction  
Distance  
Elevation

MAP FINDINGS

Site

Database(s)

EDR ID Number  
EPA ID Number

**TRIUMPH AEROSPACE STRUCTURES TORRANCE (Continued)**

**S112998763**

Manifest ID: 21296169  
Trans EPA ID: CAR000094664  
Trans Name: Not reported  
Trans 2 EPA ID: Not reported  
Trans 2 Name: Not reported  
TSDf EPA ID: NED981723513  
Trans Name: Not reported  
TSDf Alt EPA ID: Not reported  
TSDf Alt Name: Not reported  
CA Waste Code: 741 - Liquids with halogenated organic compounds > 1000 mg/l  
RCRA Code: D001  
Disposal Method: T03 - Treatment, Incineration  
Quantity Tons: 0.02  
Waste Quantity: 40  
Quantity Unit: P  
Additional Code 1: Not reported  
Additional Code 2: Not reported  
Additional Code 3: Not reported  
Additional Code 4: Not reported  
Additional Code 5: Not reported

Shipment Date: 20011005  
Creation Date: 1/16/2002 0:00:00  
Receipt Date: 20011005  
Manifest ID: 97305076  
Trans EPA ID: CAD072953771  
Trans Name: Not reported  
Trans 2 EPA ID: Not reported  
Trans 2 Name: Not reported  
TSDf EPA ID: CAT080013352  
Trans Name: Not reported  
TSDf Alt EPA ID: Not reported  
TSDf Alt Name: Not reported  
CA Waste Code: 221 - Waste oil and mixed oil  
RCRA Code: Not reported  
Disposal Method: R01 - Recycler  
Quantity Tons: 4.56  
Waste Quantity: 1200  
Quantity Unit: G  
Additional Code 1: Not reported  
Additional Code 2: Not reported  
Additional Code 3: Not reported  
Additional Code 4: Not reported  
Additional Code 5: Not reported

Shipment Date: 20010925  
Creation Date: 1/16/2002 0:00:00  
Receipt Date: 20010925  
Manifest ID: 97305077  
Trans EPA ID: MAD039322250  
Trans Name: Not reported  
Trans 2 EPA ID: Not reported  
Trans 2 Name: Not reported  
TSDf EPA ID: CAT080013352  
Trans Name: Not reported  
TSDf Alt EPA ID: CAT080013352  
TSDf Alt Name: Not reported

Map ID  
Direction  
Distance  
Elevation

MAP FINDINGS

Site

Database(s)

EDR ID Number  
EPA ID Number

**TRIUMPH AEROSPACE STRUCTURES TORRANCE (Continued)**

**S112998763**

CA Waste Code: 133 - Aqueous solution with 10% or more total organic residues  
RCRA Code: Not reported  
Disposal Method: R01 - Recycler  
Quantity Tons: 5.421  
Waste Quantity: 1300  
Quantity Unit: G  
Additional Code 1: Not reported  
Additional Code 2: Not reported  
Additional Code 3: Not reported  
Additional Code 4: Not reported  
Additional Code 5: Not reported

Shipment Date: 20010914  
Creation Date: 12/17/2001 0:00:00  
Receipt Date: 20010917  
Manifest ID: 20840479  
Trans EPA ID: CAD982495608  
Trans Name: Not reported  
Trans 2 EPA ID: Not reported  
Trans 2 Name: Not reported  
TSDf EPA ID: NED981723513  
Trans Name: Not reported  
TSDf Alt EPA ID: Not reported  
TSDf Alt Name: Not reported  
CA Waste Code: 352 - Other organic solids  
RCRA Code: F002  
Disposal Method: T03 - Treatment, Incineration  
Quantity Tons: 16.856  
Waste Quantity: 20  
Quantity Unit: Y  
Additional Code 1: Not reported  
Additional Code 2: Not reported  
Additional Code 3: Not reported  
Additional Code 4: Not reported  
Additional Code 5: Not reported

Shipment Date: 20010913  
Creation Date: 12/17/2001 0:00:00  
Receipt Date: 20010913  
Manifest ID: 97305074  
Trans EPA ID: CAD072953771  
Trans Name: Not reported  
Trans 2 EPA ID: Not reported  
Trans 2 Name: Not reported  
TSDf EPA ID: CAT080013352  
Trans Name: Not reported  
TSDf Alt EPA ID: CAT080013352  
TSDf Alt Name: Not reported  
CA Waste Code: 133 - Aqueous solution with 10% or more total organic residues  
RCRA Code: Not reported  
Disposal Method: R01 - Recycler  
Quantity Tons: 4.17  
Waste Quantity: 1000  
Quantity Unit: G  
Additional Code 1: Not reported  
Additional Code 2: Not reported  
Additional Code 3: Not reported

Map ID  
Direction  
Distance  
Elevation

MAP FINDINGS

Site

Database(s)

EDR ID Number  
EPA ID Number

**TRIUMPH AEROSPACE STRUCTURES TORRANCE (Continued)**

**S112998763**

Additional Code 4:	Not reported
Additional Code 5:	Not reported
Shipment Date:	20010905
Creation Date:	12/17/2001 0:00:00
Receipt Date:	Not reported
Manifest ID:	97305069
Trans EPA ID:	CAD072953771
Trans Name:	Not reported
Trans 2 EPA ID:	Not reported
Trans 2 Name:	Not reported
TSDf EPA ID:	CAT080013352
Trans Name:	Not reported
TSDf Alt EPA ID:	Not reported
TSDf Alt Name:	Not reported
CA Waste Code:	133 - Aqueous solution with 10% or more total organic residues
RCRA Code:	Not reported
Disposal Method:	- Not reported
Quantity Tons:	5.004
Waste Quantity:	1200
Quantity Unit:	G
Additional Code 1:	Not reported
Additional Code 2:	Not reported
Additional Code 3:	Not reported
Additional Code 4:	Not reported
Additional Code 5:	Not reported
Shipment Date:	20010820
Creation Date:	11/1/2001 0:00:00
Receipt Date:	20010820
Manifest ID:	97305058
Trans EPA ID:	CAD072953771
Trans Name:	Not reported
Trans 2 EPA ID:	Not reported
Trans 2 Name:	Not reported
TSDf EPA ID:	CAT080013352
Trans Name:	Not reported
TSDf Alt EPA ID:	CAT080013352
TSDf Alt Name:	Not reported
CA Waste Code:	133 - Aqueous solution with 10% or more total organic residues
RCRA Code:	Not reported
Disposal Method:	R01 - Recycler
Quantity Tons:	5.004
Waste Quantity:	1200
Quantity Unit:	G
Additional Code 1:	Not reported
Additional Code 2:	Not reported
Additional Code 3:	Not reported
Additional Code 4:	Not reported
Additional Code 5:	Not reported
Shipment Date:	20010809
Creation Date:	10/23/2001 0:00:00
Receipt Date:	20010809
Manifest ID:	97305059
Trans EPA ID:	CAD072953771
Trans Name:	Not reported

Map ID  
Direction  
Distance  
Elevation

MAP FINDINGS

Site

Database(s)

EDR ID Number  
EPA ID Number

**TRIUMPH AEROSPACE STRUCTURES TORRANCE (Continued)**

**S112998763**

Trans 2 EPA ID: Not reported  
Trans 2 Name: Not reported  
TSDf EPA ID: CAT080013352  
Trans Name: Not reported  
TSDf Alt EPA ID: Not reported  
TSDf Alt Name: Not reported  
CA Waste Code: 133 - Aqueous solution with 10% or more total organic residues  
RCRA Code: Not reported  
Disposal Method: R01 - Recycler  
Quantity Tons: 4.17  
Waste Quantity: 1000  
Quantity Unit: G  
Additional Code 1: Not reported  
Additional Code 2: Not reported  
Additional Code 3: Not reported  
Additional Code 4: Not reported  
Additional Code 5: Not reported

**CERS:**

Name: TRIUMPH AEROSTRUCTURES  
Address: 640 ALASKA AVE  
City,State,Zip: TORRANCE, CA 90503  
Site ID: 404374  
CERS ID: 10129255  
CERS Description: Chemical Storage Facilities

**Violations:**

Site ID: 404374  
Site Name: Triumph Aerostructures  
Violation Date: 11-12-2015  
Citation: HSC 6.5 25143.10 - California Health and Safety Code, Chapter 6.5, Section(s) 25143.10  
Violation Description: Failure of any person who recycles more than 100 kilograms per month of recyclable material under a claim that the material qualifies for exclusion or exemption, to provide the following information every two years: 1) The name, site address, mailing address, and telephone number of the owner or operator of any facility that recycles the material. 2) The name and address of the generator of the recyclable material. 3) Documentation that the requirements of any exemptions or exclusions pursuant to HSC 25143.2 are met, including the following: A) Where a person who recycles the material is not the same person who generated the recyclable material, documentation that there is a known market for disposition of the recyclable material and any products manufactured from the recyclable material. B) Where the basis for the exclusion is that the recyclable material is used or reused to make a product or as a safe and effective substitute for a commercial product, a general description of the material and products, identification of the constituents or group of constituents, and their approximate concentrations, that would render the material or product hazardous under the regulations adopted pursuant to HSC 25140 and 25141, if it were a waste, and the means by which the material is beneficially used.

**Violation Notes:**

Returned to compliance on 12/03/2015. OBSERVATION: The generator failed to provide all required information for recyclable materials to claim the exclusion or exemption for that material. The owner/operator claims that dirty coolant is recycled for reuse on-site and more than 100 kg/month is recycled, but a recyclable materials report has not

Map ID  
Direction  
Distance  
Elevation

MAP FINDINGS

Site

Database(s)

EDR ID Number  
EPA ID Number

**TRIUMPH AEROSPACE STRUCTURES TORRANCE (Continued)**

**S112998763**

been submitted to the California Environmental Reporting System (CERS).  
CORRECTIVE ACTION: The generator shall immediately provide all required information for every recyclable material for which the generator wishes to claim the exclusion or exemption and provide that information every two years to CERS. If the generator cannot provide the required information, the materials must immediately be handled as a hazardous waste.

Violation Division: Los Angeles County Fire Department  
Violation Program: HW  
Violation Source: CERS

Site ID: 404374  
Site Name: Triumph Aerostructures  
Violation Date: 11-12-2015  
Citation: 22 CCR 15 66265.192(h) - California Code of Regulations, Title 22, Chapter 15, Section(s) 66265.192(h)

Violation Description: Failure to obtain and maintain a written assessment reviewed and certified by an independent, qualified, professional engineer stating the new hazardous waste tank system has sufficient structural integrity, is acceptable for the transferring, storing and treating of hazardous waste, and that the tanks and containment system including the foundation, structural support, seams, connections, and pressure controls (if applicable) are suitably designed and that the tank system has sufficient structural strength, compatibility with the waste(s) to be transferred, stored or treated, and corrosion protection so that it will not collapse, rupture, or fail. This assessment shall be obtained prior to placing the tank system in service, and shall be kept on file at the facility. The tank assessment shall be good for five years. This assessment shall also include, at a minimum, the following information: (1) Design standard(s) according to which the tank(s) and ancillary equipment are or will be constructed; (2) Hazardous characteristics of the waste(s) to be handled; (3) For new tank systems or components in which the external shell of a metal tank or any external metal component of the tank system is or will be in contact with the soil or with water, a determination by a corrosion expert of: (A) Factors affecting the potential for corrosion, including but not limited to: 1. Soil moisture content; 2. Soil pH; 3. Soil sulfides level; 4. Soil resistivity; 5. Structure to soil potential; 6. Influence of nearby underground metal structures (e.g., piping); 7. Stray electric current; and 8. Existing corrosion-protection measures (e.g., coating, cathodic protection), and (B) The type and degree of external corrosion protection that are needed to ensure the integrity of the tank system during the use of the tank system or component, consisting of one or more of the following: 1. Corrosion-resistant materials of construction such as special alloys or fiberglass-reinforced plastic; 2. Corrosion-resistant coating (such as epoxy or fi

Violation Notes: Returned to compliance on 12/18/2015. OBSERVATION: The owner/operator does not have a tank assessment for the 1,200-gallon waste coolant tank meeting the requirements of 22CCR 66265.192(k). The Engineer's Written Tank Assessment Report, dated 11/11/15, did not indicate the thickness of the tank. The owner or operator of a hazardous waste tank shall obtain a written assessment reviewed and certified by an independent, qualified, professional engineer, registered in California attesting that the system has sufficient structural integrity, is acceptable for the transferring, storing, and treating of hazardous waste, and that the tanks and containment system are

Map ID  
Direction  
Distance  
Elevation

MAP FINDINGS

Site

Database(s)

EDR ID Number  
EPA ID Number

**TRIUMPH AEROSPACE STRUCTURES TORRANCE (Continued)**

**S112998763**

Violation Division: suitably designed. CORRECTIVE ACTION: Immediately have an assessment prepared for the 1,200-gallon waste coolant tank meeting the requirements of 22CCR 66265.192(k).  
Violation Program: Los Angeles County Fire Department  
Violation Source: HW  
CERS

Site ID: 404374  
Site Name: Triumph Aerostructures  
Violation Date: 11-12-2015  
Citation: HSC 6.5 Multiple - California Health and Safety Code, Chapter 6.5, Section(s) Multiple  
Violation Description: Haz Waste Generator Program - Administration/Documentation - General  
Violation Notes: Returned to compliance on 12/03/2015. OBSERVATION: The Business Activities page submitted to the California Environmental Reporting System (CERS) on 4/30/2015 for CERS ID #10129255 incorrectly indicated the facility does not generate hazardous waste and that the facility generates 1,000 kg or more/month of RCRA hazardous waste; and did not indicate the facility recycles excluded/exempted materials. CERS does not show a recyclable materials report has been submitted, although the facility recycles 100 kg or more/month of dirty coolant for use on-site. CORRECTIVE ACTION: Submit the required information to CERS as indicated.

Violation Division: Los Angeles County Fire Department  
Violation Program: HW  
Violation Source: CERS

Site ID: 404374  
Site Name: Triumph Aerostructures  
Violation Date: 11-12-2015  
Citation: HSC 6.5 25143.9 - California Health and Safety Code, Chapter 6.5, Section(s) 25143.9  
Violation Description: Failure to meet the following requirements of excluded recyclable materials: 1) Used or reused as an ingredient in an industrial process to make a product if the material is not being reclaimed, 2) Used or reused as a safe and effective substitute for commercial products if the material is not being reclaimed, 3) Returned to the original process from which the material was generated, without first being reclaimed, if the material is returned as a substitute for raw material feedstock, and the process uses raw materials as principal feedstocks, 4) The material is recycled and used at the same facility at which the material was generated, or by the same corporate entity, 5) The material is recycled within the applicable generator accumulation time, 6) The material is managed in accordance with all applicable requirements for generators of hazardous wastes, 7) If the material is held in a container or tank, the container or tank is labeled, marked, and placarded in accordance with the department's hazardous waste labeling, marking, and placarding requirements which are applicable to generators, except that the container or tank shall be labeled or marked clearly with the words "Excluded Recyclable Material" instead of the words "Hazardous Waste," 8) If the material is used oil, the containers, aboveground tanks, and fill pipes used to transfer oil into underground storage tanks shall also be labeled and clearly marked with the words "Used Oil", 9) The owner or operator of the business location where the material is located has a business plan that meets the following minimal requirements: emergency response plans and procedures, which specifically address the material or that



Map ID  
Direction  
Distance  
Elevation

MAP FINDINGS

Site

Database(s)

EDR ID Number  
EPA ID Number

**TRIUMPH AEROSPACE STRUCTURES TORRANCE (Continued)**

**S112998763**

meets the emergency response and contingency requirements which are applicable to generators of hazardous waste, and 10) The material shall be stored and handled in accordance with all local ordinances and codes.

Violation Notes: Returned to compliance on 12/22/2015. OBSERVATION: The generator failed to meet one of the following requirements of excluded recyclable materials: 1) Used or reused as an ingredient in an industrial process to make a product if the material is not being reclaimed, 2) Used or reused as a safe and effective substitute for commercial products if the material is not being reclaimed, 3) Returned to the original process from which the material was generated, without first being reclaimed, if the material is returned as a substitute for raw material feedstock, and the process uses raw materials as principal feedstocks, 4) The material is recycled and used at the same facility at which the material was generated, or by the same corporate entity, 5) The material is recycled within the applicable generator accumulation time, 6) The material is managed in accordance with all applicable requirements for generators of hazardous wastes, 7) If the material is held in a container or tank, the container or tank is [Truncated]

Violation Division: Los Angeles County Fire Department  
Violation Program: HW  
Violation Source: CERS

Site ID: 404374  
Site Name: Triumph Aerostructures  
Violation Date: 03-11-2011  
Citation: HSC 6.67 Multiple Sections - California Health and Safety Code, Chapter 6.67, Section(s) Multiple Sections  
Violation Description: RCRA Large Quantity Generator Program - Administration/Documentation - General  
Violation Notes: Returned to compliance on 03/11/2011.  
Violation Division: Los Angeles County Fire Department  
Violation Program: HWLQG  
Violation Source: CERS

Evaluation:  
Eval General Type: Compliance Evaluation Inspection  
Eval Date: 08-30-2018  
Violations Found: No  
Eval Type: Routine done by local agency  
Eval Notes: Authorized by Harris Miller  
Eval Division: Torrance Fire Department  
Eval Program: HMRRP  
Eval Source: CERS

Eval General Type: Compliance Evaluation Inspection  
Eval Date: 09-18-2019  
Violations Found: No  
Eval Type: Routine done by local agency  
Eval Notes: Approved by Harris Miller  
Eval Division: Torrance Fire Department  
Eval Program: HMRRP  
Eval Source: CERS

Eval General Type: Compliance Evaluation Inspection  
Eval Date: 08-12-2013

Map ID  
Direction  
Distance  
Elevation

MAP FINDINGS

Site

Database(s)

EDR ID Number  
EPA ID Number

**TRIUMPH AEROSPACE STRUCTURES TORRANCE (Continued)**

**S112998763**

Violations Found:	No
Eval Type:	Routine done by local agency
Eval Notes:	flammable room neat and orderly
Eval Division:	Torrance Fire Department
Eval Program:	HMRRP
Eval Source:	CERS
Eval General Type:	Compliance Evaluation Inspection
Eval Date:	09-12-2013
Violations Found:	No
Eval Type:	Routine done by local agency
Eval Notes:	08/02/13 Inspection completed 04/24/13 2013 CERS submittal completed
Eval Division:	Torrance Fire Department
Eval Program:	HMRRP
Eval Source:	CERS
Eval General Type:	Compliance Evaluation Inspection
Eval Date:	11-12-2015
Violations Found:	No
Eval Type:	Routine done by local agency
Eval Notes:	Not reported
Eval Division:	Los Angeles County Fire Department
Eval Program:	HWRRecycler
Eval Source:	CERS
Eval General Type:	Compliance Evaluation Inspection
Eval Date:	08-24-2017
Violations Found:	No
Eval Type:	Routine done by local agency
Eval Notes:	Authorized by David Vasquez
Eval Division:	Torrance Fire Department
Eval Program:	HMRRP
Eval Source:	CERS
Eval General Type:	Other/Unknown
Eval Date:	12-22-2015
Violations Found:	No
Eval Type:	Other, not routine, done by local agency
Eval Notes:	Not reported
Eval Division:	Los Angeles County Fire Department
Eval Program:	HWRRecycler
Eval Source:	CERS
Eval General Type:	Compliance Evaluation Inspection
Eval Date:	11-12-2015
Violations Found:	Yes
Eval Type:	Routine done by local agency
Eval Notes:	Shen Chen The inspection was conducted on 11/3/15 and 11/12/15.
Eval Division:	Los Angeles County Fire Department
Eval Program:	HW
Eval Source:	CERS
Eval General Type:	Other/Unknown
Eval Date:	12-22-2015
Violations Found:	No
Eval Type:	Other, not routine, done by local agency
Eval Notes:	Not reported

Map ID  
Direction  
Distance  
Elevation

MAP FINDINGS

Site

Database(s)

EDR ID Number  
EPA ID Number

**TRIUMPH AEROSPACE STRUCTURES TORRANCE (Continued)**

**S112998763**

Eval Division: Los Angeles County Fire Department  
Eval Program: HW  
Eval Source: CERS

Eval General Type: Compliance Evaluation Inspection  
Eval Date: 03-11-2011  
Violations Found: Yes  
Eval Type: Routine done by local agency  
Eval Notes: Inspector Name: Los Angeles County  
Eval Division: Los Angeles County Fire Department  
Eval Program: HWLQG  
Eval Source: CERS

Eval General Type: Compliance Evaluation Inspection  
Eval Date: 10-10-2014  
Violations Found: No  
Eval Type: Routine done by local agency  
Eval Notes: Not reported  
Eval Division: Torrance Fire Department  
Eval Program: HMRRP  
Eval Source: CERS

Enforcement Action:  
Site ID: 404374  
Site Name: Triumph Aerostructures  
Site Address: 640 ALASKA AVE  
Site City: TORRANCE  
Site Zip: 90503  
Enf Action Date: 03-11-2011  
Enf Action Type: Notice of Violation (Unified Program)  
Enf Action Description: Notice of Violation Issued by the Inspector at the Time of Inspection  
Enf Action Notes: Not reported  
Enf Action Division: Los Angeles County Fire Department  
Enf Action Program: HWLQG  
Enf Action Source: CERS

Coordinates:  
Site ID: 404374  
Facility Name: Triumph Aerostructures  
Env Int Type Code: HMBP  
Program ID: 10129255  
Coord Name: Not reported  
Ref Point Type Desc: Unknown  
Latitude: 33.840186  
Longitude: -118.331552

Affiliation:  
Affiliation Type Desc: Document Preparer  
Entity Name: Shen Chen  
Entity Title: Not reported  
Affiliation Address: Not reported  
Affiliation City: Not reported  
Affiliation State: Not reported  
Affiliation Country: Not reported  
Affiliation Zip: Not reported  
Affiliation Phone: Not reported

Map ID  
Direction  
Distance  
Elevation

MAP FINDINGS

Site

Database(s)

EDR ID Number  
EPA ID Number

**TRIUMPH AEROSPACE STRUCTURES TORRANCE (Continued)**

**S112998763**

Affiliation Type Desc: Operator  
Entity Name: Triumph- Aerospace- Structures  
Entity Title: Not reported  
Affiliation Address: Not reported  
Affiliation City: Not reported  
Affiliation State: Not reported  
Affiliation Country: Not reported  
Affiliation Zip: Not reported  
Affiliation Phone: (310) 355-3200

Affiliation Type Desc: Environmental Contact  
Entity Name: Shen Chen  
Entity Title: Not reported  
Affiliation Address: 3901 Jack Northrop Avenue  
Affiliation City: Hawthorne  
Affiliation State: CA  
Affiliation Country: Not reported  
Affiliation Zip: 90250  
Affiliation Phone: Not reported

Affiliation Type Desc: Legal Owner  
Entity Name: Triumph Aerostructures, LLC  
Entity Title: Not reported  
Affiliation Address: 3901 Jack Northrop Ave  
Affiliation City: Hawthorne  
Affiliation State: CA  
Affiliation Country: United States  
Affiliation Zip: 90250  
Affiliation Phone: (310) 355-3100

Affiliation Type Desc: Parent Corporation  
Entity Name: Triumph Aerostructures  
Entity Title: Not reported  
Affiliation Address: Not reported  
Affiliation City: Not reported  
Affiliation State: Not reported  
Affiliation Country: Not reported  
Affiliation Zip: Not reported  
Affiliation Phone: Not reported

Affiliation Type Desc: CUPA District  
Entity Name: Los Angeles County Fire  
Entity Title: Not reported  
Affiliation Address: 5825 Rickenbacker Road  
Affiliation City: Commerce  
Affiliation State: CA  
Affiliation Country: Not reported  
Affiliation Zip: 90040-3027  
Affiliation Phone: (323) 890-4045

Affiliation Type Desc: Facility Mailing Address  
Entity Name: Mailing Address  
Entity Title: Not reported  
Affiliation Address: 640 Alaska Ave  
Affiliation City: Torrance  
Affiliation State: CA  
Affiliation Country: Not reported

Map ID  
Direction  
Distance  
Elevation

MAP FINDINGS

Site

Database(s)

EDR ID Number  
EPA ID Number

**TRIUMPH AEROSPACE STRUCTURES TORRANCE (Continued)**

**S112998763**

Affiliation Zip: 90501  
Affiliation Phone: Not reported

Affiliation Type Desc: Identification Signer  
Entity Name: Shen Chen  
Entity Title: Environmental, Safety & Health Engineer 5  
Affiliation Address: Not reported  
Affiliation City: Not reported  
Affiliation State: Not reported  
Affiliation Country: Not reported  
Affiliation Zip: Not reported  
Affiliation Phone: Not reported

Name: TRIUMPH AEROSTRUCTURES (K6 FACILITY)  
Address: 640 ALASKA AVE  
City,State,Zip: TORRANCE, CA 90503  
Site ID: 163555  
CERS ID: 110046123896  
CERS Description: US EPA Air Emission Inventory System (EIS)

Affiliation:

Affiliation Type Desc: Facility Owner  
Entity Name: TRIUMPH GROUP  
Entity Title: OWNER  
Affiliation Address: 3901 JACK NORTHROP AVE  
Affiliation City: HAWTHORNE  
Affiliation State: CA  
Affiliation Country: Not reported  
Affiliation Zip: Not reported  
Affiliation Phone: Not reported

Affiliation Type Desc: Operator  
Entity Name: LARRY CRAGUN  
Entity Title: OPERATOR  
Affiliation Address: 640 AK ST  
Affiliation City: TORRANCE  
Affiliation State: CA  
Affiliation Country: Not reported  
Affiliation Zip: Not reported  
Affiliation Phone: Not reported

Affiliation Type Desc: Parent Company  
Entity Name: TRIUMPH GROUP INC  
Entity Title: Not reported  
Affiliation Address: 3901 JACK NORTHROP AVE  
Affiliation City: HAWTHORNE  
Affiliation State: CA  
Affiliation Country: Not reported  
Affiliation Zip: 90503  
Affiliation Phone: Not reported

Affiliation Type Desc: Environmental Contact  
Entity Name: LARRY CRAGUN  
Entity Title: ENVIRONMENTAL CONTACT  
Affiliation Address: 3901 JACK NORTHROP AVENUE  
Affiliation City: HAWTHORNE  
Affiliation State: CA

Map ID  
Direction  
Distance  
Elevation

MAP FINDINGS

Site

Database(s)

EDR ID Number  
EPA ID Number

**TRIUMPH AEROSPACE STRUCTURES TORRANCE (Continued)**

**S112998763**

Affiliation Country:	Not reported
Affiliation Zip:	Not reported
Affiliation Phone:	Not reported
Affiliation Type Desc:	Environmental Contact
Entity Name:	RAUL GONZALEZ
Entity Title:	SAFETY ENGINEER 3
Affiliation Address:	Not reported
Affiliation City:	Not reported
Affiliation State:	Not reported
Affiliation Country:	Not reported
Affiliation Zip:	Not reported
Affiliation Phone:	Not reported
Affiliation Type Desc:	Environmental Contact
Entity Name:	SAAD ASKANDER
Entity Title:	SR. ES&H ENGINEER
Affiliation Address:	3901 JACK NORTHROP AVE
Affiliation City:	HAWTHORNE
Affiliation State:	Not reported
Affiliation Country:	Not reported
Affiliation Zip:	Not reported
Affiliation Phone:	Not reported
Affiliation Type Desc:	Operator
Entity Name:	TRIUMPH AEROSTRUCTURES
Entity Title:	OPERATOR
Affiliation Address:	640 AK ST
Affiliation City:	TORRANCE
Affiliation State:	CA
Affiliation Country:	Not reported
Affiliation Zip:	Not reported
Affiliation Phone:	Not reported
Affiliation Type Desc:	Company Official
Entity Name:	Shen Chen
Entity Title:	Environmental, Safety & Health Engineer 5
Affiliation Address:	3901 JACK NORTHROP AVE
Affiliation City:	HAWTHORNE
Affiliation State:	CA
Affiliation Country:	Not reported
Affiliation Zip:	90503
Affiliation Phone:	Not reported
Affiliation Type Desc:	Environmental Contact
Entity Name:	LARRY W CRAGUN
Entity Title:	ENVIRONMENTAL ENGINEER
Affiliation Address:	3901 JACK NORTHROP AVENUE
Affiliation City:	HAWTHORNE
Affiliation State:	CA
Affiliation Country:	Not reported
Affiliation Zip:	Not reported
Affiliation Phone:	Not reported
Affiliation Type Desc:	Facility Owner
Entity Name:	TRIUMPH AEROSTRUCTURES
Entity Title:	OWNER

Map ID  
Direction  
Distance  
Elevation

MAP FINDINGS

Site

Database(s)

EDR ID Number  
EPA ID Number

**TRIUMPH AEROSPACE STRUCTURES TORRANCE (Continued)**

**S112998763**

Affiliation Address: 3901 JACK NORTHROP AVENUE  
Affiliation City: HAWTHORNE  
Affiliation State: CA  
Affiliation Country: Not reported  
Affiliation Zip: Not reported  
Affiliation Phone: Not reported

Affiliation Type Desc: Public Contact  
Entity Name: SAAD ASKANDER  
Entity Title: Not reported  
Affiliation Address: 3901 JACK NORTHROP AVE  
Affiliation City: HAWTHORNE  
Affiliation State: Not reported  
Affiliation Country: Not reported  
Affiliation Zip: Not reported  
Affiliation Phone: Not reported

Affiliation Type Desc: Public Contact  
Entity Name: SHEN F. CHEN  
Entity Title: Not reported  
Affiliation Address: 3901 JACK NORTHROP AVE  
Affiliation City: HAWTHORNE  
Affiliation State: CA  
Affiliation Country: Not reported  
Affiliation Zip: 90503  
Affiliation Phone: 3103553200

Affiliation Type Desc: Technical Contact  
Entity Name: SHEN F. CHEN  
Entity Title: Not reported  
Affiliation Address: 3901 JACK NORTHROP AVE  
Affiliation City: HAWTHORNE  
Affiliation State: CA  
Affiliation Country: Not reported  
Affiliation Zip: 90503  
Affiliation Phone: 3103553200

Name: VOUGHT AIRCRAFT INDU  
Address: 640 ALASKA AVENUE  
City,State,Zip: TORRANCE, CA 905030000  
Site ID: 344628  
CERS ID: 80001310  
CERS Description: Corrective Action

Affiliation:  
Affiliation Type Desc: Lead Project Manager  
Entity Name: SAFOUH SAYED  
Entity Title: Not reported  
Affiliation Address: Not reported  
Affiliation City: CYPRESS  
Affiliation State: CA  
Affiliation Country: Not reported  
Affiliation Zip: Not reported  
Affiliation Phone: Not reported

Affiliation Type Desc: Supervisor  
Entity Name: ROBERT SENGA

Map ID  
Direction  
Distance  
Elevation

MAP FINDINGS

Site

Database(s)

EDR ID Number  
EPA ID Number

**TRIUMPH AEROSPACE STRUCTURES TORRANCE (Continued)**

**S112998763**

Entity Title: Not reported  
Affiliation Address: Not reported  
Affiliation City: Not reported  
Affiliation State: Not reported  
Affiliation Country: Not reported  
Affiliation Zip: Not reported  
Affiliation Phone: Not reported

Name: TRIUMPH AEROSTRUCTURES (K6 FACILITY)  
Address: 640 ALASKA AVE  
City,State,Zip: TORRANCE, CA 90503  
Site ID: 163555  
CERS ID: 9050WTRMPH64ALA  
CERS Description: Toxic Release Inventory

Affiliation:

Affiliation Type Desc: Facility Owner  
Entity Name: TRIUMP GROUP  
Entity Title: OWNER  
Affiliation Address: 3901 JACK NORTHROP AVE  
Affiliation City: HAWTHORNE  
Affiliation State: CA  
Affiliation Country: Not reported  
Affiliation Zip: Not reported  
Affiliation Phone: Not reported

Affiliation Type Desc: Operator  
Entity Name: LARRY CRAGUN  
Entity Title: OPERATOR  
Affiliation Address: 640 AK ST  
Affiliation City: TORRANCE  
Affiliation State: CA  
Affiliation Country: Not reported  
Affiliation Zip: Not reported  
Affiliation Phone: Not reported

Affiliation Type Desc: Parent Company  
Entity Name: TRIUMPH GROUP INC  
Entity Title: Not reported  
Affiliation Address: 3901 JACK NORTHROP AVE  
Affiliation City: HAWTHORNE  
Affiliation State: CA  
Affiliation Country: Not reported  
Affiliation Zip: 90503  
Affiliation Phone: Not reported

Affiliation Type Desc: Environmental Contact  
Entity Name: LARRY CRAGUN  
Entity Title: ENVIRONMENTAL CONTACT  
Affiliation Address: 3901 JACK NORTHROP AVENUE  
Affiliation City: HAWTHORNE  
Affiliation State: CA  
Affiliation Country: Not reported  
Affiliation Zip: Not reported  
Affiliation Phone: Not reported

Affiliation Type Desc: Environmental Contact



Map ID  
Direction  
Distance  
Elevation

MAP FINDINGS

Site

Database(s)

EDR ID Number  
EPA ID Number

**TRIUMPH AEROSPACE STRUCTURES TORRANCE (Continued)**

**S112998763**

Entity Name: RAUL GONZALEZ  
Entity Title: SAFETY ENGINEER 3  
Affiliation Address: Not reported  
Affiliation City: Not reported  
Affiliation State: Not reported  
Affiliation Country: Not reported  
Affiliation Zip: Not reported  
Affiliation Phone: Not reported

Affiliation Type Desc: Environmental Contact  
Entity Name: SAAD ASKANDER  
Entity Title: SR. ES&H ENGINEER  
Affiliation Address: 3901 JACK NORTHROP AVE  
Affiliation City: HAWTHORNE  
Affiliation State: Not reported  
Affiliation Country: Not reported  
Affiliation Zip: Not reported  
Affiliation Phone: Not reported

Affiliation Type Desc: Operator  
Entity Name: TRIUMPH AEROSTRUCTURES  
Entity Title: OPERATOR  
Affiliation Address: 640 AK ST  
Affiliation City: TORRANCE  
Affiliation State: CA  
Affiliation Country: Not reported  
Affiliation Zip: Not reported  
Affiliation Phone: Not reported

Affiliation Type Desc: Company Official  
Entity Name: Shen Chen  
Entity Title: Environmental, Safety & Health Engineer 5  
Affiliation Address: 3901 JACK NORTHROP AVE  
Affiliation City: HAWTHORNE  
Affiliation State: CA  
Affiliation Country: Not reported  
Affiliation Zip: 90503  
Affiliation Phone: Not reported

Affiliation Type Desc: Environmental Contact  
Entity Name: LARRY W CRAGUN  
Entity Title: ENVIRONMENTAL ENGINEER  
Affiliation Address: 3901 JACK NORTHROP AVENUE  
Affiliation City: HAWTHORNE  
Affiliation State: CA  
Affiliation Country: Not reported  
Affiliation Zip: Not reported  
Affiliation Phone: Not reported

Affiliation Type Desc: Facility Owner  
Entity Name: TRIUMPH AEROSTRUCTURES  
Entity Title: OWNER  
Affiliation Address: 3901 JACK NORTHROP AVENUE  
Affiliation City: HAWTHORNE  
Affiliation State: CA  
Affiliation Country: Not reported  
Affiliation Zip: Not reported

Map ID  
Direction  
Distance  
Elevation

MAP FINDINGS

Site

Database(s)

EDR ID Number  
EPA ID Number

**TRIUMPH AEROSPACE STRUCTURES TORRANCE (Continued)**

**S112998763**

Affiliation Phone: Not reported  
  
Affiliation Type Desc: Public Contact  
Entity Name: SAAD ASKANDER  
Entity Title: Not reported  
Affiliation Address: 3901 JACK NORTHROP AVE  
Affiliation City: HAWTHORNE  
Affiliation State: Not reported  
Affiliation Country: Not reported  
Affiliation Zip: Not reported  
Affiliation Phone: Not reported

Affiliation Type Desc: Public Contact  
Entity Name: SHEN F. CHEN  
Entity Title: Not reported  
Affiliation Address: 3901 JACK NORTHROP AVE  
Affiliation City: HAWTHORNE  
Affiliation State: CA  
Affiliation Country: Not reported  
Affiliation Zip: 90503  
Affiliation Phone: 3103553200

Affiliation Type Desc: Technical Contact  
Entity Name: SHEN F. CHEN  
Entity Title: Not reported  
Affiliation Address: 3901 JACK NORTHROP AVE  
Affiliation City: HAWTHORNE  
Affiliation State: CA  
Affiliation Country: Not reported  
Affiliation Zip: 90503  
Affiliation Phone: 3103553200

**HWTS:**

Name: TRIUMPH AEROSPACE STRUCTURES TORRANCE  
Address: 640 ALASKA ST  
Address 2: Not reported  
City,State,Zip: TORRANCE, CA 905035100  
EPA ID: CAD000627224  
Inactive Date: Not reported  
Create Date: 07/23/1982  
Last Act Date: 09/11/2019  
Mailing Name: SHEN CHEN  
Mailing Address: 3901 JACK NORTHROP AVE  
Mailing Address 2: Not reported  
Mailing City,State,Zip: HAWTHORNE, CA 90250  
Owner Name: TRIUMPH AEROSPACE STRUCTURES LLC  
Owner Address: 3901 JACK NORTHROP AVENUE  
Owner Address 2: Not reported  
Owner City,State,Zip: HAWTHORNE, CA 90250  
Contact Name: SHEN CHEN  
Contact Address: 3901 JACK NORTHROP AVENUE  
Contact Address 2: Not reported  
City,State,Zip: HAWTHORNE, CA 90250

**NAICS:**

EPA ID: CAD000627224

Map ID  
 Direction  
 Distance  
 Elevation

MAP FINDINGS

Site

Database(s)

EDR ID Number  
 EPA ID Number

**TRIUMPH AEROSPACE STRUCTURES TORRANCE (Continued)**

**S112998763**

Create Date:	2013-10-15 15:45:41
NAICS Code:	336413
NAICS Description:	Other Aircraft Parts and Auxiliary Equipment Manufacturing
Issued EPA ID Date:	1982-07-23 00:00:00
Inactive Date:	Not reported
Facility Name:	TRIUMPH AEROSPACE STRUCTURES TORRANCE
Facility Address:	640 ALASKA ST
Facility Address 2:	Not reported
Facility City:	TORRANCE
Facility County:	19
Facility State:	CA
Facility Zip:	905035100
EPA ID:	CAD000627224
Create Date:	2018-04-09 14:56:50
NAICS Code:	562910
NAICS Description:	Remediation Services
Issued EPA ID Date:	1982-07-23 00:00:00
Inactive Date:	Not reported
Facility Name:	TRIUMPH AEROSPACE STRUCTURES TORRANCE
Facility Address:	640 ALASKA ST
Facility Address 2:	Not reported
Facility City:	TORRANCE
Facility County:	19
Facility State:	CA
Facility Zip:	905035100

**N72**  
**SW**  
**1/8-1/4**  
**0.156 mi.**  
**826 ft.**

**FORMER AMP-MATRIX FACILITY**  
**335-455 MAPLE AVENUE**  
**TORRANCE, CA 90503**  
**Site 1 of 6 in cluster N**

**CA CPS-SLIC** **S106484002**  
**CA CERS** **N/A**

**Relative:**  
**Higher**  
**Actual:**  
**109 ft.**

<b>CPS-SLIC:</b>	
Name:	FORMER AMP-MATRIX FACILITY
Address:	335-455 MAPLE AVENUE
City,State,Zip:	TORRANCE, CA 90503
Region:	STATE
<b>Facility Status:</b>	<b>Open - Verification Monitoring</b>
Status Date:	01/14/2009
Global Id:	SL204811687
Lead Agency:	LOS ANGELES RWQCB (REGION 4)
Lead Agency Case Number:	Not reported
Latitude:	33.8442020669295
Longitude:	-118.340296868558
Case Type:	Cleanup Program Site
Case Worker:	CW
Local Agency:	Not reported
RB Case Number:	0474
File Location:	Regional Board
Potential Media Affected:	Aquifer used for drinking water supply, Soil, Soil Vapor
Potential Contaminants of Concern:	Tetrachloroethylene (PCE), Trichloroethylene (TCE), Chromium, Nickel
Site History:	From about 1968 to 1988, the Matrix Science Corporation operated a manufacturing facility on six contiguous leased parcels located at 335, 365, 435, 445 and 455 Maple Avenue, in Torrance. In 1988, AMP Inc. acquired Matrix Science, and they continued to operate the facility until closure in 1996. AMP was acquired by Tyco in 1999, and

Map ID  
Direction  
Distance  
Elevation

MAP FINDINGS

Site

Database(s)

EDR ID Number  
EPA ID Number

**FORMER AMP-MATRIX FACILITY (Continued)**

**S106484002**

Tyco continues as the responsible party for environmental remediation for the whole former Matrix Science facility. In December 2007, Tyco sold 435 Maple to Lyons Kang Maple LLC, the current property owner, and it is being redeveloped. The Site formerly included: batch treatment tanks, a solvent degreaser, a clarifier, a collection sump, a wastewater treatment system, chemical storage area, a 1,200-gallon waste oil tank, and a 1,000-gallon above-ground storage tank used for storage of 1,1,1-trichloroethane (1,1,1-TCA).

[Click here to access the California GeoTracker records for this facility:](#)

**CERS:**

Name: FORMER AMP-MATRIX FACILITY  
Address: 335-455 MAPLE AVENUE  
City,State,Zip: TORRANCE, CA 90503  
Site ID: 187476  
CERS ID: SL204811687  
CERS Description: Cleanup Program Site

**Affiliation:**

Affiliation Type Desc: Regional Board Caseworker  
Entity Name: CARY WICKER - LOS ANGELES RWQCB (REGION 4)  
Entity Title: Not reported  
Affiliation Address: 320 West Fourth Street, Suite 200  
Affiliation City: LOS ANGELES  
Affiliation State: CA  
Affiliation Country: Not reported  
Affiliation Zip: Not reported  
Affiliation Phone: 2135766709

**N73**  
**SSW**  
**1/8-1/4**  
**0.162 mi.**  
**853 ft.**

**CLASSIC LITHO & DESIGN**  
**350 MAPLE AVE**  
**TORRANCE, CA 90503**

**RCRA NonGen / NLR**    **1024794512**  
**CAL000148748**

**Site 2 of 6 in cluster N**

**Relative:**  
**Higher**

RCRA NonGen / NLR:

**Actual:**  
**105 ft.**

Date form received by agency: 1995-01-25 00:00:00.0  
Facility name: CLASSIC LITHO & DESIGN  
Facility address: 350 MAPLE AVE  
TORRANCE, CA 90503-0000  
EPA ID: CAL000148748  
Mailing address: 340 MAPLE AVENUE  
TORRANCE, CA 90503-0000  
Contact: MASOUD NIKRAVAN  
Contact address: 340 MAPLE AVENUE  
TORRANCE, CA 90503  
Contact country: Not reported  
Contact telephone: 310-224-5200  
Contact email: LINDA@CLASSICLITHO.COM  
EPA Region: 09  
Classification: Non-Generator  
Description: Handler: Non-Generators do not presently generate hazardous waste

**Owner/Operator Summary:**

Owner/operator name: MASOUD NIKRAVAN

Map ID  
Direction  
Distance  
Elevation

MAP FINDINGS

Site

Database(s)

EDR ID Number  
EPA ID Number

**CLASSIC LITHO & DESIGN (Continued)**

**1024794512**

Owner/operator address: 340 MAPLE AVENUE  
TORRANCE, CA 90503  
Owner/operator country: Not reported  
Owner/operator telephone: 310-224-5200  
Owner/operator email: Not reported  
Owner/operator fax: Not reported  
Owner/operator extension: Not reported  
Legal status: Other  
Owner/Operator Type: Operator  
Owner/Op start date: Not reported  
Owner/Op end date: Not reported

Owner/operator name: FIRO NIKRAVAN  
Owner/operator address: 340 MAPLE AVENUE  
TORRANCE, CA 90503  
Owner/operator country: Not reported  
Owner/operator telephone: 310-224-5200  
Owner/operator email: Not reported  
Owner/operator fax: Not reported  
Owner/operator extension: Not reported  
Legal status: Other  
Owner/Operator Type: Owner  
Owner/Op start date: Not reported  
Owner/Op end date: Not reported

Handler Activities Summary:

U.S. importer of hazardous waste: No  
Mixed waste (haz. and radioactive): No  
Recycler of hazardous waste: No  
Transporter of hazardous waste: Yes  
Treater, storer or disposer of HW: No  
Underground injection activity: No  
On-site burner exemption: No  
Furnace exemption: No  
Used oil fuel burner: No  
Used oil processor: No  
User oil refiner: No  
Used oil fuel marketer to burner: No  
Used oil Specification marketer: No  
Used oil transfer facility: No  
Used oil transporter: No

Violation Status: No violations found

**O74**  
**WNW**  
**1/8-1/4**  
**0.162 mi.**  
**854 ft.**

**SANTEC**  
**3501 CHALLENGER ST # B**  
**TORRANCE, CA 90503**

**CA CERS HAZ WASTE** **S121746510**  
**CA CERS** **N/A**

**Site 1 of 3 in cluster O**

**Relative:**  
**Higher**

**CERS HAZ WASTE:**

**Actual:**  
**101 ft.**

Name: SANTEC  
Address: 3501 CHALLENGER ST # B  
City,State,Zip: TORRANCE, CA 90503  
Site ID: 151111  
CERS ID: 10119922  
CERS Description: Hazardous Waste Generator

Map ID  
Direction  
Distance  
Elevation

MAP FINDINGS

Site

Database(s)

EDR ID Number  
EPA ID Number

**SANTEC (Continued)**

**S121746510**

Name: SANTEC  
Address: 3501 CHALLENGER ST # B  
City,State,Zip: TORRANCE, CA 90503  
Site ID: 151111  
CERS ID: 10119922  
CERS Description: RCRA LQ HW Generator

**CERS:**

Name: SANTEC  
Address: 3501 CHALLENGER ST # B  
City,State,Zip: TORRANCE, CA 90503  
Site ID: 151111  
CERS ID: 10119922  
CERS Description: Chemical Storage Facilities

**Violations:**

Site ID: 151111  
Site Name: SANTEC  
Violation Date: 03-03-2017  
Citation: HSC 6.95 25508(a)(1) - California Health and Safety Code, Chapter 6.95, Section(s) 25508(a)(1)  
Violation Description: Failure to complete and electronically submit a business plan when storing/handling a hazardous material at or above reportable quantities.  
Violation Notes: Returned to compliance on 03/07/2017. Failure to submit 2016 CERS submittal  
Violation Division: Torrance Fire Department  
Violation Program: HMRRP  
Violation Source: CERS

Site ID: 151111  
Site Name: SANTEC  
Violation Date: 02-16-2018  
Citation: HSC 6.5 25244.21 - California Health and Safety Code, Chapter 6.5, Section(s) 25244.21  
Violation Description: Failure to adequately complete, and maintain for review, all requirements of the source reduction evaluation review and plan (SB-14).  
Violation Notes: Returned to compliance on 03/20/2018. OBSERVATION: A source reduction evaluation review and plan for reporting year 2014 was not available for review at the time of inspection. On or before September 1, 1991, and every four years thereafter, each generator shall conduct a source reduction evaluation review and plan pursuant to section 67100.5 and have it available for inspection. CORRECTIVE ACTION: Immediately prepare this report and ensure that this report is done in a timely manner.  
Violation Division: Los Angeles County Fire Department  
Violation Program: HWLQG  
Violation Source: CERS

Site ID: 151111  
Site Name: SANTEC  
Violation Date: 07-13-2017  
Citation: HSC 6.95 25508(a)(1) - California Health and Safety Code, Chapter 6.95, Section(s) 25508(a)(1)  
Violation Description: Failure to complete and electronically submit hazardous material inventory information for all reportable hazardous materials on site

Map ID  
Direction  
Distance  
Elevation

MAP FINDINGS

Site

Database(s)

EDR ID Number  
EPA ID Number

**SANTEC (Continued)**

**S121746510**

at or above reportable quantities.  
Violation Notes: Returned to compliance on 07/15/2017. 2017 Inventory submitted  
Violation Division: Torrance Fire Department  
Violation Program: HMRRP  
Violation Source: CERS

Site ID: 151111  
Site Name: SANTEC  
Violation Date: 08-16-2018  
Citation: HSC 6.95 25508(a)(1) - California Health and Safety Code, Chapter 6.95, Section(s) 25508(a)(1)

Violation Description: Failure to establish and electronically submit an adequate training program in safety procedures in the event of a release or threatened release of a hazardous material.

Violation Notes: Returned to compliance on 12/11/2018. Training records were destroy during fire/water damage  
Violation Division: Torrance Fire Department  
Violation Program: HMRRP  
Violation Source: CERS

Site ID: 151111  
Site Name: SANTEC  
Violation Date: 02-16-2018  
Citation: 22 CCR 15 66265.16 - California Code of Regulations, Title 22, Chapter 15, Section(s) 66265.16

Violation Description: Failure to provide employees with hazardous waste training program of class room instructions or on-the-job training within the first six months after the date of their employment or assignment to a facility, or to a new position at a facility and annually thereafter. Training records on current personnel shall be kept until closure of the facility and for former employees the record shall be kept for at least three years from the date the employee last worked at the facility. The records shall include the following: the job title for each position at the facility related to hazardous waste management, and the name of the employee filling each job; a written job description for each position, duties of facility personnel assigned to each position, and a written description of the type and amount of both introductory and continuing training that will be given to each person filling a position.

Violation Notes: Returned to compliance on 03/20/2018. OBSERVATION: Documentation for hazardous waste management training indicating: 1) the job title for each position at the facility related to hazardous waste management and the name of each employee filling each job; 2) written job description for each position listed above; and 3) written description of the type and amount of both introductory and continuing training that will be given to each person filling positions listed in 1) above was not available for review at the time of inspection. CORRECTIVE ACTION: Immediately provide documentation for hazardous waste management training as required and make the documentation available for review.

Violation Division: Los Angeles County Fire Department  
Violation Program: HWLQG  
Violation Source: CERS

Evaluation:  
Eval General Type: Compliance Evaluation Inspection  
Eval Date: 02-12-2012

Map ID  
Direction  
Distance  
Elevation

MAP FINDINGS

Site

Database(s)

EDR ID Number  
EPA ID Number

**SANTEC (Continued)**

**S121746510**

Violations Found:	No
Eval Type:	Routine done by local agency
Eval Notes:	Not reported
Eval Division:	Torrance Fire Department
Eval Program:	HMRRP
Eval Source:	CERS
Eval General Type:	Compliance Evaluation Inspection
Eval Date:	02-16-2018
Violations Found:	Yes
Eval Type:	Routine done by local agency
Eval Notes:	Dan Anderson, Vice President/General Manager
Eval Division:	Los Angeles County Fire Department
Eval Program:	HWLQG
Eval Source:	CERS
Eval General Type:	Other/Unknown
Eval Date:	03-20-2018
Violations Found:	No
Eval Type:	Other, not routine, done by local agency
Eval Notes:	Not reported
Eval Division:	Los Angeles County Fire Department
Eval Program:	HWLQG
Eval Source:	CERS
Eval General Type:	Compliance Evaluation Inspection
Eval Date:	05-11-2011
Violations Found:	No
Eval Type:	Routine done by local agency
Eval Notes:	Not reported
Eval Division:	Torrance Fire Department
Eval Program:	HMRRP
Eval Source:	CERS
Eval General Type:	Compliance Evaluation Inspection
Eval Date:	07-13-2017
Violations Found:	Yes
Eval Type:	Routine done by local agency
Eval Notes:	Inventory is due on CERS
Eval Division:	Torrance Fire Department
Eval Program:	HMRRP
Eval Source:	CERS
Eval General Type:	Compliance Evaluation Inspection
Eval Date:	07-30-2015
Violations Found:	No
Eval Type:	Routine done by local agency
Eval Notes:	Haz-mat room great improvement
Eval Division:	Torrance Fire Department
Eval Program:	HMRRP
Eval Source:	CERS
Eval General Type:	Compliance Evaluation Inspection
Eval Date:	10-09-2019
Violations Found:	No
Eval Type:	Routine done by local agency
Eval Notes:	Authorized by Dan Anderson



Map ID  
Direction  
Distance  
Elevation

MAP FINDINGS

Site

Database(s)

EDR ID Number  
EPA ID Number

**SANTEC (Continued)**

**S121746510**

Eval Division: Torrance Fire Department  
Eval Program: HMRRP  
Eval Source: CERS

Eval General Type: Compliance Evaluation Inspection  
Eval Date: 03-03-2017  
Violations Found: Yes  
Eval Type: Routine done by local agency  
Eval Notes: Failure to submit 2016 CERS submittal  
Eval Division: Torrance Fire Department  
Eval Program: HMRRP  
Eval Source: CERS

Eval General Type: Other/Unknown  
Eval Date: 06-10-2014  
Violations Found: No  
Eval Type: Other, not routine, done by local agency  
Eval Notes: Document review.  
Eval Division: Los Angeles County Fire Department  
Eval Program: HWLQG  
Eval Source: CERS

Eval General Type: Other/Unknown  
Eval Date: 06-17-2014  
Violations Found: No  
Eval Type: Other, not routine, done by local agency  
Eval Notes: Document review.  
Eval Division: Los Angeles County Fire Department  
Eval Program: HWLQG  
Eval Source: CERS

Eval General Type: Compliance Evaluation Inspection  
Eval Date: 08-16-2018  
Violations Found: Yes  
Eval Type: Routine done by local agency  
Eval Notes: Minor Training  
Eval Division: Torrance Fire Department  
Eval Program: HMRRP  
Eval Source: CERS

**Affiliation:**

Affiliation Type Desc: Parent Corporation  
Entity Name: Santec, inc.  
Entity Title: Not reported  
Affiliation Address: Not reported  
Affiliation City: Not reported  
Affiliation State: Not reported  
Affiliation Country: Not reported  
Affiliation Zip: Not reported  
Affiliation Phone: Not reported

Affiliation Type Desc: Property Owner  
Entity Name: NICK CHEN  
Entity Title: Not reported  
Affiliation Address: 3501 CHALLENGER ST # B  
Affiliation City: Torrance  
Affiliation State: CA

Map ID  
Direction  
Distance  
Elevation

MAP FINDINGS

Site

Database(s)

EDR ID Number  
EPA ID Number

**SANTEC (Continued)**

**S121746510**

Affiliation Country: United States  
Affiliation Zip: 90503  
Affiliation Phone: (310) 542-0063

Affiliation Type Desc: Document Preparer  
Entity Name: Oscar Malkhoo  
Entity Title: Not reported  
Affiliation Address: Not reported  
Affiliation City: Not reported  
Affiliation State: Not reported  
Affiliation Country: Not reported  
Affiliation Zip: Not reported  
Affiliation Phone: Not reported

Affiliation Type Desc: Environmental Contact  
Entity Name: Justin Tracy  
Entity Title: Not reported  
Affiliation Address: 3501 CHALLENGER ST # B  
Affiliation City: Torrance  
Affiliation State: CA  
Affiliation Country: Not reported  
Affiliation Zip: 90503  
Affiliation Phone: Not reported

Affiliation Type Desc: Identification Signer  
Entity Name: David McCausland  
Entity Title: PRODUCTION MANAGER  
Affiliation Address: Not reported  
Affiliation City: Not reported  
Affiliation State: Not reported  
Affiliation Country: Not reported  
Affiliation Zip: Not reported  
Affiliation Phone: Not reported

Affiliation Type Desc: Operator  
Entity Name: NICK CHEN  
Entity Title: Not reported  
Affiliation Address: Not reported  
Affiliation City: Not reported  
Affiliation State: Not reported  
Affiliation Country: Not reported  
Affiliation Zip: Not reported  
Affiliation Phone: (310) 542-0063

Affiliation Type Desc: CUPA District  
Entity Name: Los Angeles County Fire  
Entity Title: Not reported  
Affiliation Address: 5825 Rickenbacker Road  
Affiliation City: Commerce  
Affiliation State: CA  
Affiliation Country: Not reported  
Affiliation Zip: 90040-3027  
Affiliation Phone: (323) 890-4045

Affiliation Type Desc: Facility Mailing Address  
Entity Name: Mailing Address  
Entity Title: Not reported

Map ID  
Direction  
Distance  
Elevation

MAP FINDINGS

Site

Database(s)

EDR ID Number  
EPA ID Number

**SANTEC (Continued)**

**S121746510**

Affiliation Address: 3501 CHALLENGER ST #B  
Affiliation City: TORRANCE  
Affiliation State: CA  
Affiliation Country: Not reported  
Affiliation Zip: 90503  
Affiliation Phone: Not reported

Affiliation Type Desc: Legal Owner  
Entity Name: NICK CHEN  
Entity Title: Not reported  
Affiliation Address: 3501 CHALLENGER ST #B  
Affiliation City: TORRANCE  
Affiliation State: CA  
Affiliation Country: United States  
Affiliation Zip: 90503  
Affiliation Phone: (310) 542-0053

**O75**  
**WNW**  
**1/8-1/4**  
**0.162 mi.**  
**854 ft.**

**SANTEC**  
**3501 CHALLENGER ST.**  
**TORRANCE, CA 90503**  
**Site 2 of 3 in cluster O**

**RCRA-LQG 1016675038**  
**CAR000246876**

**Relative:**  
**Higher**  
**Actual:**  
**101 ft.**

RCRA-LQG:  
Date form received by agency: 2018-10-25 00:00:00.0  
Facility name: SANTEC  
Facility address: 3501 CHALLENGER ST.  
NO B  
TORRANCE, CA 90503-0000  
EPA ID: CAR000246876  
Mailing address: CHALLENGER ST.  
NO B  
TORRANCE, CA 90503-0000  
Contact: DAN ANDERSON  
Contact address: CHALLENGER ST. NO B  
TORRANCE, CA 90503-0000  
Contact country: US  
Contact telephone: 310-542-0063  
Contact email: DANDERSON@SANTECFAUCET.COM  
EPA Region: 09  
Land type: Private  
Classification: Large Quantity Generator  
Description: Handler: generates 1,000 kg or more of hazardous waste during any calendar month; or generates more than 1 kg of acutely hazardous waste during any calendar month; or generates more than 100 kg of any residue or contaminated soil, waste or other debris resulting from the cleanup of a spill, into or on any land or water, of acutely hazardous waste during any calendar month; or generates 1 kg or less of acutely hazardous waste during any calendar month, and accumulates more than 1 kg of acutely hazardous waste at any time; or generates 100 kg or less of any residue or contaminated soil, waste or other debris resulting from the cleanup of a spill, into or on any land or water, of acutely hazardous waste during any calendar month, and accumulates more than 100 kg of that material at any time

Owner/Operator Summary:

Map ID  
Direction  
Distance  
Elevation

MAP FINDINGS

Site

Database(s)

EDR ID Number  
EPA ID Number

**SANTEC (Continued)**

**1016675038**

Owner/operator name: NICK CHEN  
Owner/operator address: 3501 CHALLENGER ST NO B  
TORRANCE, CA 90503  
Owner/operator country: US  
Owner/operator telephone: Not reported  
Owner/operator email: Not reported  
Owner/operator fax: Not reported  
Owner/operator extension: Not reported  
Legal status: Private  
Owner/Operator Type: Owner  
Owner/Op start date: 1986-09-01 00:00:00.  
Owner/Op end date: Not reported

Owner/operator name: SANTEC FAUCET  
Owner/operator address: CHALLENGER ST. NO B  
TORRANCE, CA 90503  
Owner/operator country: US  
Owner/operator telephone: 310-542-0063  
Owner/operator email: DANDERSON@SANTECFAUCET.COM  
Owner/operator fax: Not reported  
Owner/operator extension: Not reported  
Legal status: Private  
Owner/Operator Type: Owner  
Owner/Op start date: 1986-09-01 00:00:00.  
Owner/Op end date: Not reported

Owner/operator name: CHRIS PARK  
Owner/operator address: Not reported  
Not reported  
Owner/operator country: US  
Owner/operator telephone: Not reported  
Owner/operator email: Not reported  
Owner/operator fax: Not reported  
Owner/operator extension: Not reported  
Legal status: Private  
Owner/Operator Type: Operator  
Owner/Op start date: 2014-03-01 00:00:00.  
Owner/Op end date: Not reported

Owner/operator name: SANTEC FAUCET  
Owner/operator address: CHALLENGER ST. NO B  
TORRANCE, CA 90503  
Owner/operator country: US  
Owner/operator telephone: 310-542-0063  
Owner/operator email: DANDERSON@SANTECFAUCET.COM  
Owner/operator fax: Not reported  
Owner/operator extension: Not reported  
Legal status: Private  
Owner/Operator Type: Operator  
Owner/Op start date: 1986-09-01 00:00:00.  
Owner/Op end date: Not reported

Handler Activities Summary:

U.S. importer of hazardous waste: No  
Mixed waste (haz. and radioactive): No  
Recycler of hazardous waste: No  
Transporter of hazardous waste: No

Map ID  
Direction  
Distance  
Elevation

MAP FINDINGS

Site

Database(s)

EDR ID Number  
EPA ID Number

**SANTEC (Continued)**

**1016675038**

Treater, storer or disposer of HW: No  
Underground injection activity: No  
On-site burner exemption: No  
Furnace exemption: No  
Used oil fuel burner: No  
Used oil processor: No  
Used oil refiner: No  
Used oil fuel marketer to burner: No  
Used oil Specification marketer: No  
Used oil transfer facility: No  
Used oil transporter: No

Historical Generators:

Date form received by agency: 2014-05-30 00:00:00.0  
Site name: SANTEC  
Classification: Large Quantity Generator

Hazardous Waste Summary:

- . Waste code: 121
- . Waste name: Alkaline solution (pH >12.5) with metals (antimony, arsenic, barium, beryllium, cadmium, chromium, cobalt, copper, lead, mercury, molybdenum, nickel, selenium, silver, thallium, vanadium, and zinc)
  
- . Waste code: 131
- . Waste name: Aqueous solution (2 < pH < 12.5) containing reactive anions (azide, bromate, chlorate, cyanide, fluoride, hypochlorite, nitrite, perchlorate, and sulfide anions)
  
- . Waste code: 135
- . Waste name: Unspecified aqueous solution
  
- . Waste code: 181
- . Waste name: Other inorganic solid waste
  
- . Waste code: 223
- . Waste name: Unspecified oil-containing waste
  
- . Waste code: 352
- . Waste name: Other organic solids
  
- . Waste code: 711
- . Waste name: Liquids with cyanides > 1000 mg/l
  
- . Waste code: 792
- . Waste name: Liquids with pH < 2 with metals
  
- . Waste code: D001
- . Waste name: IGNITABLE WASTE
  
- . Waste code: D002
- . Waste name: CORROSIVE WASTE
  
- . Waste code: D003
- . Waste name: REACTIVE WASTE

Map ID  
Direction  
Distance  
Elevation

MAP FINDINGS

Site

Database(s)

EDR ID Number  
EPA ID Number

**SANTEC (Continued)**

**1016675038**

- . Waste code: D006
- . Waste name: CADMIUM
  
- . Waste code: D007
- . Waste name: CHROMIUM
  
- . Waste code: D008
- . Waste name: LEAD
  
- . Waste code: F003
- . Waste name: THE FOLLOWING SPENT NONHALOGENATED SOLVENTS: XYLENE, ACETONE, ETHYL ACETATE, ETHYL BENZENE, ETHYL ETHER, METHYL ISOBUTYL KETONE, N-BUTYL ALCOHOL, CYCLOHEXANONE, AND METHANOL; ALL SPENT SOLVENT MIXTURES/BLENDS CONTAINING, BEFORE USE, ONLY THE ABOVE SPENT NONHALOGENATED SOLVENTS; AND ALL SPENT SOLVENT MIXTURES/BLENDS CONTAINING, BEFORE USE, ONE OR MORE OF THE ABOVE NONHALOGENATED SOLVENTS, AND A TOTAL OF TEN PERCENT OR MORE (BY VOLUME) OF ONE OR MORE OF THOSE SOLVENTS LISTED IN F001, F002, F004, AND F005; AND STILL BOTTOMS FROM THE RECOVERY OF THESE SPENT SOLVENTS AND SPENT SOLVENT MIXTURES.
  
- . Waste code: F006
- . Waste name: WASTEWATER TREATMENT SLUDGES FROM ELECTROPLATING OPERATIONS, EXCEPT FROM THE FOLLOWING PROCESSES: (1) SULFURIC ACID ANODIZING OF ALUMINUM; (2) TIN PLATING ON CARBON STEEL; (3) ZINC PLATING (SEGREGATED BASIS) ON CARBON STEEL; (4) ALUMINUM OR ZINC-ALUMINUM PLATING ON CARBON STEEL; (5) CLEANING/STRIPPING ASSOCIATED WITH TIN, ZINC, AND ALUMINUM PLATING ON CARBON STEEL; AND (6) CHEMICAL ETCHING AND MILLING OF ALUMINUM.
  
- . Waste code: F007
- . Waste name: SPENT CYANIDE PLATING BATH SOLUTIONS FROM ELECTROPLATING OPERATIONS.
  
- . Waste code: F009
- . Waste name: SPENT STRIPPING AND CLEANING BATH SOLUTIONS FROM ELECTROPLATING OPERATIONS IN WHICH CYANIDES ARE USED IN THE PROCESS.

Facility Has Received Notices of Violations:

Regulation violated: Not reported  
Area of violation: Generators - Records/Reporting  
Date violation determined: 2018-02-16 00:00:00.0  
Date achieved compliance: 2018-03-20 00:00:00.0  
Violation lead agency: State  
Enforcement action: COMPLIANCE EVALUATION INSPECTION ON-SITE  
Enforcement action date: Not reported  
Enf. disposition status: Not reported  
Enf. disp. status date: Not reported  
Enforcement lead agency: Not reported  
Proposed penalty amount: Not reported  
Final penalty amount: Not reported  
Paid penalty amount: Not reported

Map ID  
Direction  
Distance  
Elevation

MAP FINDINGS

Site

Database(s)

EDR ID Number  
EPA ID Number

**O76**  
**WNW**  
**1/8-1/4**  
**0.162 mi.**  
**854 ft.**

**SANTEC INDUSTRIES INC**  
**3501 CHALLENGER STREET**  
**TORRANCE, CA 90503**

**RCRA-LQG** **1008194618**  
**CAL000220003**

**Site 3 of 3 in cluster O**

**Relative:**  
**Higher**

RCRA-LQG:

**Actual:**  
**101 ft.**

Date form received by agency: 2018-02-05 00:00:00.0  
Facility name: SANTEC INDUSTRIES INC  
Facility address: 3501 CHALLENGER STREET  
TORRANCE, CA 90503-0000  
EPA ID: CAL000220003  
Mailing address: CHALLENGER STREET  
TORRANCE, CA 90503-0000  
Contact: DANIEL ANDERSON  
Contact address: CHALLENGER STREET  
TORRANCE, CA 90503-0000  
Contact country: US  
Contact telephone: 310-542-0063  
Contact email: DANDERSON@SANTECFaucet.COM  
EPA Region: 09  
Classification: Large Quantity Generator  
Description: Handler: generates 1,000 kg or more of hazardous waste during any calendar month; or generates more than 1 kg of acutely hazardous waste during any calendar month; or generates more than 100 kg of any residue or contaminated soil, waste or other debris resulting from the cleanup of a spill, into or on any land or water, of acutely hazardous waste during any calendar month; or generates 1 kg or less of acutely hazardous waste during any calendar month, and accumulates more than 1 kg of acutely hazardous waste at any time; or generates 100 kg or less of any residue or contaminated soil, waste or other debris resulting from the cleanup of a spill, into or on any land or water, of acutely hazardous waste during any calendar month, and accumulates more than 100 kg of that material at any time

Owner/Operator Summary:

Owner/operator name: NICK CHEN  
Owner/operator address: CHALLENGER STREET  
TORRANCE, CA 90503  
Owner/operator country: US  
Owner/operator telephone: 310-542-0063  
Owner/operator email: NICKCHEN@SANTECFaucet.COM  
Owner/operator fax: 310-542-5681  
Owner/operator extension: Not reported  
Legal status: Private  
Owner/Operator Type: Owner  
Owner/Op start date: 1986-09-01 00:00:00.  
Owner/Op end date: Not reported

Owner/operator name: NICK CHEN  
Owner/operator address: CHALLENGER STREET  
TORRANCE, CA 90503  
Owner/operator country: US  
Owner/operator telephone: 310-542-0063  
Owner/operator email: NICKCHEN@SANTECFaucet.COM  
Owner/operator fax: Not reported  
Owner/operator extension: Not reported  
Legal status: Private  
Owner/Operator Type: Operator

Map ID  
Direction  
Distance  
Elevation

MAP FINDINGS

Site

Database(s)

EDR ID Number  
EPA ID Number

**SANTEC INDUSTRIES INC (Continued)**

**1008194618**

Owner/Op start date: 1986-09-01 00:00:00.  
Owner/Op end date: Not reported

Handler Activities Summary:

U.S. importer of hazardous waste: No  
Mixed waste (haz. and radioactive): No  
Recycler of hazardous waste: No  
Transporter of hazardous waste: No  
Treater, storer or disposer of HW: No  
Underground injection activity: No  
On-site burner exemption: No  
Furnace exemption: No  
Used oil fuel burner: No  
Used oil processor: No  
Used oil refiner: No  
Used oil fuel marketer to burner: No  
Used oil Specification marketer: No  
Used oil transfer facility: No  
Used oil transporter: No

Historical Generators:

Date form received by agency: 2016-06-14 00:00:00.0  
Site name: SANTEC FAUCETS  
Classification: Large Quantity Generator

Date form received by agency: 2014-03-01 00:00:00.0  
Site name: SANTEC  
Classification: Large Quantity Generator

Date form received by agency: 2012-02-24 00:00:00.0  
Site name: SANTEC, INC.  
Classification: Large Quantity Generator

Date form received by agency: 2010-02-10 00:00:00.0  
Site name: SANTEC, INC.  
Classification: Large Quantity Generator

Date form received by agency: 2008-04-28 00:00:00.0  
Site name: SANTEC, INC.  
Classification: Large Quantity Generator

Date form received by agency: 2006-04-06 00:00:00.0  
Site name: SANTEC, INC.  
Classification: Small Quantity Generator

Date form received by agency: 2006-04-06 00:00:00.0  
Site name: SANTEC, INC.  
Classification: Large Quantity Generator

Date form received by agency: 2004-02-26 00:00:00.0  
Site name: SANTEC INCORPORATED  
Classification: Large Quantity Generator

Hazardous Waste Summary:

. Waste code: 121



Map ID  
Direction  
Distance  
Elevation

MAP FINDINGS

Site

Database(s)

EDR ID Number  
EPA ID Number

**SANTEC INDUSTRIES INC (Continued)**

**1008194618**

- . Waste name: Alkaline solution (pH >12.5) with metals (antimony, arsenic, barium, beryllium, cadmium, chromium, cobalt, copper, lead, mercury, molybdenum, nickel, selenium, silver, thallium, vanadium, and zinc)
- . Waste code: 131
- . Waste name: Aqueous solution (2 < pH < 12.5) containing reactive anions (azide, bromate, chlorate, cyanide, fluoride, hypochlorite, nitrite, perchlorate, and sulfide anions)
- . Waste code: 135
- . Waste name: Unspecified aqueous solution
- . Waste code: 181
- . Waste name: Other inorganic solid waste
- . Waste code: 352
- . Waste name: Other organic solids
- . Waste code: 711
- . Waste name: Liquids with cyanides > 1000 mg/l
- . Waste code: 723
- . Waste name: Liquids with chromium (VI) > 500 mg/l
- . Waste code: 792
- . Waste name: Liquids with pH < 2 with metals
- . Waste code: D001
- . Waste name: IGNITABLE WASTE
- . Waste code: D002
- . Waste name: CORROSIVE WASTE
- . Waste code: D003
- . Waste name: REACTIVE WASTE
- . Waste code: D006
- . Waste name: CADMIUM
- . Waste code: D007
- . Waste name: CHROMIUM
- . Waste code: D008
- . Waste name: LEAD
- . Waste code: D009
- . Waste name: MERCURY
- . Waste code: F003
- . Waste name: THE FOLLOWING SPENT NONHALOGENATED SOLVENTS: XYLENE, ACETONE, ETHYL ACETATE, ETHYL BENZENE, ETHYL ETHER, METHYL ISOBUTYL KETONE, N-BUTYL ALCOHOL, CYCLOHEXANONE, AND METHANOL; ALL SPENT SOLVENT MIXTURES/BLENDS CONTAINING, BEFORE USE, ONLY THE ABOVE SPENT NONHALOGENATED SOLVENTS; AND ALL SPENT SOLVENT MIXTURES/BLENDS CONTAINING, BEFORE USE, ONE OR MORE OF THE ABOVE NONHALOGENATED SOLVENTS, AND A TOTAL OF TEN PERCENT OR MORE (BY VOLUME) OF ONE OR MORE OF THOSE SOLVENTS LISTED IN F001, F002, F004, AND F005; AND STILL

Map ID  
Direction  
Distance  
Elevation

MAP FINDINGS

Site

Database(s)

EDR ID Number  
EPA ID Number

**SANTEC INDUSTRIES INC (Continued)**

**1008194618**

BOTTOMS FROM THE RECOVERY OF THESE SPENT SOLVENTS AND SPENT SOLVENT MIXTURES.

- . Waste code: F006
- . Waste name: WASTEWATER TREATMENT SLUDGES FROM ELECTROPLATING OPERATIONS, EXCEPT FROM THE FOLLOWING PROCESSES: (1) SULFURIC ACID ANODIZING OF ALUMINUM; (2) TIN PLATING ON CARBON STEEL; (3) ZINC PLATING (SEGREGATED BASIS) ON CARBON STEEL; (4) ALUMINUM OR ZINC-ALUMINUM PLATING ON CARBON STEEL; (5) CLEANING/STRIPPING ASSOCIATED WITH TIN, ZINC, AND ALUMINUM PLATING ON CARBON STEEL; AND (6) CHEMICAL ETCHING AND MILLING OF ALUMINUM.
  
- . Waste code: F007
- . Waste name: SPENT CYANIDE PLATING BATH SOLUTIONS FROM ELECTROPLATING OPERATIONS.
  
- . Waste code: F008
- . Waste name: PLATING BATH RESIDUES FROM THE BOTTOM OF PLATING BATHS FROM ELECTROPLATING OPERATIONS IN WHICH CYANIDES ARE USED IN THE PROCESS.
  
- . Waste code: F009
- . Waste name: SPENT STRIPPING AND CLEANING BATH SOLUTIONS FROM ELECTROPLATING OPERATIONS IN WHICH CYANIDES ARE USED IN THE PROCESS.

Biennial Reports:

Last Biennial Reporting Year: 2017

Annual Waste Handled:

- Waste code: D002
- Waste name: A WASTE WHICH HAS A PH OF LESS THAN 2 OR GREATER THAN 12.5 IS CONSIDERED TO BE A CORROSIVE HAZARDOUS WASTE. SODIUM HYDROXIDE, A CAUSTIC SOLUTION WITH A HIGH PH, IS OFTEN USED BY INDUSTRIES TO CLEAN OR DEGREASE PARTS. HYDROCHLORIC ACID, A SOLUTION WITH A LOW PH, IS USED BY MANY INDUSTRIES TO CLEAN METAL PARTS PRIOR TO PAINTING. WHEN THESE CAUSTIC OR ACID SOLUTIONS BECOME CONTAMINATED AND MUST BE DISPOSED, THE WASTE WOULD BE A CORROSIVE HAZARDOUS WASTE.
- Amount (Lbs): 41408
  
- Waste code: D003
- Waste name: A MATERIAL IS CONSIDERED TO BE A REACTIVE HAZARDOUS WASTE IF IT IS NORMALLY UNSTABLE, REACTS VIOLENTLY WITH WATER, GENERATES TOXIC GASES WHEN EXPOSED TO WATER OR CORROSIVE MATERIALS, OR IF IT IS CAPABLE OF DETONATION OR EXPLOSION WHEN EXPOSED TO HEAT OR A FLAME. ONE EXAMPLE OF SUCH WASTE WOULD BY WASTE GUNPOWDER.
- Amount (Lbs): 2235
  
- Waste code: D006
- Waste name: CADMIUM
- Amount (Lbs): 14011
  
- Waste code: D007
- Waste name: CHROMIUM
- Amount (Lbs): 20005
  
- Waste code: F006
- Waste name: WASTEWATER TREATMENT SLUDGES FROM ELECTROPLATING OPERATIONS EXCEPT FROM THE FOLLOWING PROCESSES: (1) SULFURIC ACID ANODIZING OF ALUMINUM; (2) TIN PLATING ON CARBON STEEL; (3) ZINC PLATING (SEGREGATED BASIS)

Map ID  
 Direction  
 Distance  
 Elevation

MAP FINDINGS

Site

Database(s)

EDR ID Number  
 EPA ID Number

**SANTEC INDUSTRIES INC (Continued)**

**1008194618**

ON CARBON STEEL; (4) ALUMINUM OR ZINC-ALUMINUM PLATING ON CARBON STEEL; (5) CLEANING/STRIPPING ASSOCIATED WITH TIN, ZINC AND ALUMINUM PLATING ON CARBON STEEL; AND (6) CHEMICAL ETCHING AND MILLING OF ALUMINUM.

Amount (Lbs): 8423

Waste code: F007  
 Waste name: SPENT CYANIDE PLATING BATH SOLUTIONS FROM ELECTROPLATING OPERATIONS  
 Amount (Lbs): 2235

Waste code: F009  
 Waste name: SPENT STRIPPING AND CLEANING BATH SOLUTIONS FROM ELECTROPLATING OPERATIONS WHERE CYANIDES ARE USED IN THE PROCESS.  
 Amount (Lbs): 2235

Violation Status: No violations found

**P77  
 ESE  
 1/8-1/4  
 0.162 mi.  
 857 ft.**

**REYNOLDS METALS COMPANY  
 500 CRENSHAW  
 TORRANCE, CA 90503  
 Site 1 of 7 in cluster P**

**CA ENVIROSTOR S104573845  
 CA LUST N/A  
 CA CPS-SLIC  
 CA HIST CORTESE  
 CA CIWQS  
 CA CERS**

**Relative:  
 Lower  
 Actual:  
 73 ft.**

ENVIROSTOR:

Name: REYNOLDS METALS COMPANY  
 Address: 500 CRENSHAW BLVD  
 City,State,Zip: TORRANCE, CA 90503  
 Facility ID: 19330357  
 Status: Refer: Other Agency  
 Status Date: 12/17/1987  
 Site Code: Not reported  
 Site Type: Evaluation  
 Site Type Detailed: Evaluation  
 Acres: 5.69  
 NPL: NO  
 Regulatory Agencies: NONE SPECIFIED  
 Lead Agency: NONE SPECIFIED  
 Program Manager: Not reported  
 Supervisor: \* Greg Holmes  
 Division Branch: Cleanup Cypress  
 Assembly: 66  
 Senate: 35  
 Special Program: EPA - PASI  
 Restricted Use: NO  
 Site Mgmt Req: NONE SPECIFIED  
 Funding: EPA Grant  
 Latitude: 33.84233  
 Longitude: -118.3270  
 APN: NONE SPECIFIED  
 Past Use: NONE SPECIFIED  
 Potential COC: \* OIL/WATER SEPARATION SLUDGE  
 Confirmed COC: NONE SPECIFIED  
 Potential Description: NONE SPECIFIED  
 Alias Name: Ball Metal Beverage Co.  
 Alias Type: Alternate Name  
 Alias Name: PACIFIC ELECTRIC COMPANY RAIL SYSTEM  
 Alias Type: Alternate Name

Map ID  
Direction  
Distance  
Elevation

MAP FINDINGS

Site

Database(s)

EDR ID Number  
EPA ID Number

**REYNOLDS METALS COMPANY (Continued)**

**S104573845**

Alias Name: CAT000612325  
Alias Type: EPA Identification Number  
Alias Name: T0603701452  
Alias Type: GeoTracker Global ID  
Alias Name: 19330357  
Alias Type: Envirostor ID Number

Completed Info:

Completed Area Name: PROJECT WIDE  
Completed Sub Area Name: Not reported  
Completed Document Type: Site Screening  
Completed Date: 12/17/1987  
Comments: SITE SCREENING DONE NO FURTHER ACTION; WASTE DISPOSED OF PROPERLY

Completed Area Name: PROJECT WIDE  
Completed Sub Area Name: Not reported  
Completed Document Type: Preliminary Assessment Report  
Completed Date: 03/23/1984  
Comments: T/C WITH T R LISING, REYNOLDS, (213)328- 2420, 3/23/84 - 1)YR OF  
OPER: 1961-PRES 2)FAC TYPE: CEMENT SUMP CONTAINER 3)WASTE: SPENT  
CAUSTIC SOLUTION SOURCE ACT: EXTRUSION OF ALUMINUM SUBMIT TO EPA  
PRELIM ASSESS DONE RCRA 3012

Completed Area Name: PROJECT WIDE  
Completed Sub Area Name: Not reported  
Completed Document Type: Site Screening  
Completed Date: 04/22/2009  
Comments: EPA approved site screen and signed in 2009 but report was not  
uploaded. Upload completed.

Completed Area Name: PROJECT WIDE  
Completed Sub Area Name: Not reported  
Completed Document Type: \* Discovery  
Completed Date: 09/29/1983  
Comments: FACILITY IDENTIFIED ID FROM ERRIS

Completed Area Name: PROJECT WIDE  
Completed Sub Area Name: Not reported  
Completed Document Type: \* Discovery  
Completed Date: 04/05/1983  
Comments: FACILITY IDENTIFIED PAC TEL CLASSIFIED DIR 1971

Future Area Name: Not reported  
Future Sub Area Name: Not reported  
Future Document Type: Not reported  
Future Due Date: Not reported  
Schedule Area Name: Not reported  
Schedule Sub Area Name: Not reported  
Schedule Document Type: Not reported  
Schedule Due Date: Not reported  
Schedule Revised Date: Not reported

LUST:

Name: REYNOLDS METALS COMPANY  
Address: 500 CRENSHAW BLVD  
City,State,Zip: TORRANCE, CA 90501  
Lead Agency: LOS ANGELES RWQCB (REGION 4)

Map ID  
Direction  
Distance  
Elevation

MAP FINDINGS

Site

Database(s)

EDR ID Number  
EPA ID Number

**REYNOLDS METALS COMPANY (Continued)**

**S104573845**

Case Type: LUST Cleanup Site  
Geo Track: [http://geotracker.waterboards.ca.gov/profile\\_report.asp?global\\_id=T0603701452](http://geotracker.waterboards.ca.gov/profile_report.asp?global_id=T0603701452)  
Global Id: T0603701452  
Latitude: 33.842337  
Longitude: -118.326924  
Status: Completed - Case Closed  
Status Date: 06/29/1998  
Case Worker: YR  
RB Case Number: 905010125  
Local Agency: TORRANCE, CITY OF  
File Location: Not reported  
Local Case Number: Not reported  
Potential Media Affect: Soil  
Potential Contaminants of Concern: \* Solvents  
Site History: Not reported

LUST:

Global Id: T0603701452  
Contact Type: Local Agency Caseworker  
Contact Name: RICHARD V. BONGARD  
Organization Name: TORRANCE, CITY OF  
Address: Not reported  
City: R4 UNKNOWN  
Email: Not reported  
Phone Number: 3106182973

Global Id: T0603701452  
Contact Type: Regional Board Caseworker  
Contact Name: YUE RONG  
Organization Name: LOS ANGELES RWQCB (REGION 4)  
Address: 320 W. 4TH ST., SUITE 200  
City: Los Angeles  
Email: [yrong@waterboards.ca.gov](mailto:yrong@waterboards.ca.gov)  
Phone Number: Not reported

LUST:

Global Id: T0603701452  
Action Type: Other  
Date: 08/22/1996  
Action: Leak Discovery

Global Id: T0603701452  
Action Type: Other  
Date: 09/10/1996  
Action: Leak Stopped

Global Id: T0603701452  
Action Type: Other  
Date: 08/22/1996  
Action: Leak Reported

LUST:

Global Id: T0603701452  
Status: Open - Case Begin Date  
Status Date: 08/22/1996

Global Id: T0603701452

Map ID  
Direction  
Distance  
Elevation

MAP FINDINGS

Site

Database(s)

EDR ID Number  
EPA ID Number

**REYNOLDS METALS COMPANY (Continued)**

**S104573845**

Status: Completed - Case Closed  
Status Date: 06/29/1998

**CPS-SLIC:**

Name: REYNOLDS METAL COMPANY  
Address: 500 CRENSHAW BLVD.  
City,State,Zip: TORRANCE, CA  
Region: STATE  
**Facility Status: Completed - Case Closed**  
Status Date: 06/29/1998  
Global Id: SL376452468  
Lead Agency: LOS ANGELES RWQCB (REGION 4)  
Lead Agency Case Number: Not reported  
Latitude: 33.843666  
Longitude: -118.327877  
Case Type: Cleanup Program Site  
Case Worker: LM  
Local Agency: Not reported  
RB Case Number: 0711  
File Location: Not reported  
Potential Media Affected: Not reported  
Potential Contaminants of Concern: Not reported  
Site History: Not reported

[Click here to access the California GeoTracker records for this facility:](#)

**HIST CORTESE:**

edr\_fname: REYNOLDS METALS COMPANY  
edr\_fadd1: 500 CRENSHAW  
City,State,Zip: TORRANCE, CA 90503  
Region: CORTESE  
Facility County Code: 19  
Reg By: LTNKA  
Reg Id: 905010125

**CIWQS:**

Name: CRENSHAW BOULEVARD PROJECT  
Address: 500 CRENSHAW BOULEVARD  
City,State,Zip: TORRANCE, CA 90503  
Agency: CREA XISC Torrance Industrial LLC  
Agency Address: 3010 Old Ranch Parkway Suite 470, Seal Beach, CA 90740  
Place/Project Type: Construction - Commercial  
SIC/NAICS: Not reported  
Region: 4  
Program: CONSTW  
Regulatory Measure Status: Terminated  
Regulatory Measure Type: Storm water construction  
Order Number: 2009-0009-DWQ  
WDID: 4 19C363154  
NPDES Number: CAS000002  
Adoption Date: Not reported  
Effective Date: 03/06/2012  
Termination Date: 05/29/2013  
Expiration/Review Date: Not reported  
Design Flow: Not reported

Map ID  
Direction  
Distance  
Elevation

MAP FINDINGS

Site

Database(s)

EDR ID Number  
EPA ID Number

**REYNOLDS METALS COMPANY (Continued)**

**S104573845**

Major/Minor: Not reported  
Complexity: Not reported  
TTWQ: Not reported  
Enforcement Actions within 5 years: 0  
Violations within 5 years: 0  
Latitude: 33.842377  
Longitude: -118.327088

**CERS:**

Name: REYNOLDS METAL COMPANY  
Address: 500 CRENSHAW BLVD.  
City,State,Zip: TORRANCE, CA  
Site ID: 226195  
CERS ID: SL376452468  
CERS Description: Cleanup Program Site

**Affiliation:**

Affiliation Type Desc: Regional Board Caseworker  
Entity Name: LARRY MOORE - LOS ANGELES RWQCB (REGION 4)  
Entity Title: Not reported  
Affiliation Address: 320 W. 4TH ST., SUITE 200  
Affiliation City: LOS ANGELES  
Affiliation State: CA  
Affiliation Country: Not reported  
Affiliation Zip: Not reported  
Affiliation Phone: Not reported

Name: REYNOLDS METALS COMPANY  
Address: 500 CRENSHAW BLVD  
City,State,Zip: TORRANCE, CA 90501  
Site ID: 253245  
CERS ID: T0603701452  
CERS Description: Leaking Underground Storage Tank Cleanup Site

**Affiliation:**

Affiliation Type Desc: Regional Board Caseworker  
Entity Name: YUE RONG - LOS ANGELES RWQCB (REGION 4)  
Entity Title: Not reported  
Affiliation Address: 320 W. 4TH ST., SUITE 200  
Affiliation City: Los Angeles  
Affiliation State: CA  
Affiliation Country: Not reported  
Affiliation Zip: Not reported  
Affiliation Phone: Not reported

Affiliation Type Desc: Local Agency Caseworker  
Entity Name: RICHARD V. BONGARD - TORRANCE, CITY OF  
Entity Title: Not reported  
Affiliation Address: Not reported  
Affiliation City: R4 UNKNOWN  
Affiliation State: CA  
Affiliation Country: Not reported  
Affiliation Zip: Not reported  
Affiliation Phone: 3106182973

Map ID  
Direction  
Distance  
Elevation

MAP FINDINGS

Site

Database(s)

EDR ID Number  
EPA ID Number

**P78**  
**ESE**  
**1/8-1/4**  
**0.162 mi.**  
**857 ft.**

**BALL METAL BEVERAGE CONTAINER CORP.**  
**500 CRENSHAW BOULEVARD**  
**TORRANCE, CA 90510**

**RCRA-LQG**    **1015740013**  
**CAD009537200**

**Site 2 of 7 in cluster P**

**Relative:**  
**Lower**

RCRA-LQG:

**Actual:**  
**73 ft.**

Date form received by agency: 2012-03-21 00:00:00.0  
Facility name: BALL METAL BEVERAGE CONTAINER CORP.  
Facility address: 500 CRENSHAW BOULEVARD  
TORRANCE, CA 90510  
EPA ID: CAD009537200  
Mailing address: WEST 108TH CIR  
BROOMFIELD, CA 80021-3682  
Contact: ROBERT M HALL  
Contact address: WEST 108TH CIR  
BROOMFIELD, CO 80021-3682  
Contact country: US  
Contact telephone: 303-460-5445  
Contact email: RMHALL@BALL.COM  
EPA Region: 09  
Classification: Large Quantity Generator  
Description: Handler: generates 1,000 kg or more of hazardous waste during any calendar month; or generates more than 1 kg of acutely hazardous waste during any calendar month; or generates more than 100 kg of any residue or contaminated soil, waste or other debris resulting from the cleanup of a spill, into or on any land or water, of acutely hazardous waste during any calendar month; or generates 1 kg or less of acutely hazardous waste during any calendar month, and accumulates more than 1 kg of acutely hazardous waste at any time; or generates 100 kg or less of any residue or contaminated soil, waste or other debris resulting from the cleanup of a spill, into or on any land or water, of acutely hazardous waste during any calendar month, and accumulates more than 100 kg of that material at any time

Owner/Operator Summary:

Owner/operator name: BALL CORPORATION  
Owner/operator address: WEST 108TH CIR  
BROOMFIELD, CO 80021  
Owner/operator country: Not reported  
Owner/operator telephone: 303-460-5445  
Owner/operator email: Not reported  
Owner/operator fax: Not reported  
Owner/operator extension: Not reported  
Legal status: Private  
Owner/Operator Type: Owner  
Owner/Op start date: 1998-10-01 00:00:00.  
Owner/Op end date: Not reported  
  
Owner/operator name: NOT REQUIRED  
Owner/operator address: NOT REQUIRED  
NOT REQUIRED, ME 99999  
Owner/operator country: Not reported  
Owner/operator telephone: 415-555-1212  
Owner/operator email: Not reported  
Owner/operator fax: Not reported  
Owner/operator extension: Not reported  
Legal status: Private  
Owner/Operator Type: Operator



Map ID  
Direction  
Distance  
Elevation

MAP FINDINGS

Site

Database(s)

EDR ID Number  
EPA ID Number

**BALL METAL BEVERAGE CONTAINER CORP. (Continued)**

**1015740013**

Owner/Op start date: Not reported  
Owner/Op end date: Not reported  
  
Owner/operator name: BALL CORPORATION  
Owner/operator address: WEST 108TH CIR  
BROOMFIELD, CO 80021  
  
Owner/operator country: Not reported  
Owner/operator telephone: Not reported  
Owner/operator email: Not reported  
Owner/operator fax: Not reported  
Owner/operator extension: Not reported  
Legal status: Private  
Owner/Operator Type: Operator  
Owner/Op start date: 1998-01-01 00:00:00.  
Owner/Op end date: Not reported

Handler Activities Summary:

U.S. importer of hazardous waste: No  
Mixed waste (haz. and radioactive): No  
Recycler of hazardous waste: No  
Transporter of hazardous waste: No  
Treater, storer or disposer of HW: No  
Underground injection activity: No  
On-site burner exemption: No  
Furnace exemption: No  
Used oil fuel burner: No  
Used oil processor: No  
User oil refiner: No  
Used oil fuel marketer to burner: No  
Used oil Specification marketer: No  
Used oil transfer facility: No  
Used oil transporter: No

Historical Generators:

Date form received by agency: 1999-03-04 00:00:00.0  
Site name: REYNOLDS METALS COMPANY TORRANCE CAN PLA  
Classification: Large Quantity Generator  
  
Date form received by agency: 1998-08-10 00:00:00.0  
Site name: BALL METAL BEVERAGES CONTAINER  
Classification: Small Quantity Generator  
  
Date form received by agency: 1998-08-10 00:00:00.0  
Site name: BALL METAL BEVERAGES CONTAINER  
Classification: Large Quantity Generator  
  
Date form received by agency: 1996-09-01 00:00:00.0  
Site name: BALL METAL BEVERAGES CONTAINER  
Classification: Large Quantity Generator  
  
Date form received by agency: 1996-02-21 00:00:00.0  
Site name: REYNOLDS METALS COMPANY  
Classification: Large Quantity Generator  
  
Date form received by agency: 1994-03-18 00:00:00.0  
Site name: REYNOLDS METALS CO-TORRANCE CAN PLANT

Map ID  
Direction  
Distance  
Elevation

MAP FINDINGS

Site

Database(s)

EDR ID Number  
EPA ID Number

**BALL METAL BEVERAGE CONTAINER CORP. (Continued)**

**1015740013**

Classification: Large Quantity Generator

Date form received by agency: 1992-02-12 00:00:00.0

Site name: REYNOLDS METALS COMPANY

Classification: Large Quantity Generator

Date form received by agency: 1990-04-30 00:00:00.0

Site name: REYNOLDS METALS CO/ TORRANCE CAN PLANT

Classification: Large Quantity Generator

Date form received by agency: 1980-08-18 00:00:00.0

Site name: BALL METAL BEVERAGES CONTAINER

Classification: Large Quantity Generator

Hazardous Waste Summary:

. Waste code: D000

. Waste name: Not Defined

. Waste code: D001

. Waste name: IGNITABLE WASTE

. Waste code: D002

. Waste name: CORROSIVE WASTE

. Waste code: D035

. Waste name: METHYL ETHYL KETONE

. Waste code: F003

. Waste name: THE FOLLOWING SPENT NONHALOGENATED SOLVENTS: XYLENE, ACETONE, ETHYL ACETATE, ETHYL BENZENE, ETHYL ETHER, METHYL ISOBUTYL KETONE, N-BUTYL ALCOHOL, CYCLOHEXANONE, AND METHANOL; ALL SPENT SOLVENT MIXTURES/BLENDS CONTAINING, BEFORE USE, ONLY THE ABOVE SPENT NONHALOGENATED SOLVENTS; AND ALL SPENT SOLVENT MIXTURES/BLENDS CONTAINING, BEFORE USE, ONE OR MORE OF THE ABOVE NONHALOGENATED SOLVENTS, AND A TOTAL OF TEN PERCENT OR MORE (BY VOLUME) OF ONE OR MORE OF THOSE SOLVENTS LISTED IN F001, F002, F004, AND F005; AND STILL BOTTOMS FROM THE RECOVERY OF THESE SPENT SOLVENTS AND SPENT SOLVENT MIXTURES.

Violation Status: No violations found

**P79**  
**ESE**  
**1/8-1/4**  
**0.162 mi.**  
**857 ft.**

**REYNOLDS METALS COMPANY - TORR**  
**500 CRENSHAW BLVD**  
**TORRANCE, CA 90509**  
**Site 3 of 7 in cluster P**

**CA HIST UST** **U001564257**  
**N/A**

**Relative:**  
**Lower**  
**Actual:**  
**73 ft.**

HIST UST:  
Name: REYNOLDS METALS COMPANY - TORR  
Address: 500 CRENSHAW BLVD  
City,State,Zip: TORRANCE, CA 90509  
File Number: Not reported  
URL: Not reported  
Region: STATE  
Facility ID: 00000017603  
Facility Type: Other  
Other Type: ALUMINUM CAN MFG.

Map ID  
Direction  
Distance  
Elevation

MAP FINDINGS

Site

Database(s)

EDR ID Number  
EPA ID Number

**REYNOLDS METALS COMPANY - TORR (Continued)**

**U001564257**

Contact Name: Not reported  
Telephone: 8047435219  
Owner Name: REYNOLDS METALS COMPANY  
Owner Address: 7900 REYCAN ROAD  
Owner City,St,Zip: RICHMOND, VA 23237  
Total Tanks: 0004

Tank Num: 001  
Container Num: 1  
Year Installed: 1979  
Tank Capacity: 00010000  
Tank Used for: PRODUCT  
Type of Fuel: Not reported  
Container Construction Thickness: 0.25  
Leak Detection: Stock Inventor

Tank Num: 002  
Container Num: 2  
Year Installed: 1973  
Tank Capacity: 00012000  
Tank Used for: PRODUCT  
Type of Fuel: Not reported  
Container Construction Thickness: 0.25  
Leak Detection: Stock Inventor

Tank Num: 003  
Container Num: 3  
Year Installed: 1973  
Tank Capacity: 00010000  
Tank Used for: WASTE  
Type of Fuel: WASTE OIL  
Container Construction Thickness: 0.25  
Leak Detection: None

Tank Num: 004  
Container Num: 4  
Year Installed: Not reported  
Tank Capacity: 00007500  
Tank Used for: Not reported  
Type of Fuel: DIESEL  
Container Construction Thickness: 0.25  
Leak Detection: None

**P80**  
**ESE**  
**1/8-1/4**  
**0.162 mi.**  
**857 ft.**

**REYNOLDS METALS COMPANY**  
**500 S CRENSHAW BLVD**  
**TORRANCE, CA 90509**

**CA SWEEPS UST** **S101617822**  
**CA FID UST** **N/A**

**Site 4 of 7 in cluster P**

**Relative:** SWEEPS UST:  
**Lower** Name: REYNOLDS METALS COMPANY  
**Actual:** Address: 500 S CRENSHAW BLVD  
**73 ft.** City: TORRANCE  
Status: Active  
Comp Number: 17603  
Number: 1  
Board Of Equalization: Not reported  
Referral Date: 08-10-93

Map ID  
Direction  
Distance  
Elevation

MAP FINDINGS

Site

Database(s)

EDR ID Number  
EPA ID Number

**REYNOLDS METALS COMPANY (Continued)**

**S101617822**

Action Date: 08-10-93  
Created Date: 02-29-88  
Owner Tank Id: UT407WA01  
SWRCB Tank Id: 19-038-017603-000001  
Tank Status: A  
Capacity: 10000  
Active Date: 04-14-93  
Tank Use: OIL  
STG: W  
Content: WASTE OIL  
Number Of Tanks: 3

Name: REYNOLDS METALS COMPANY  
Address: 500 S CRENSHAW BLVD  
City: TORRANCE  
Status: Active  
Comp Number: 17603  
Number: 1  
Board Of Equalization: Not reported  
Referral Date: 08-10-93  
Action Date: 08-10-93  
Created Date: 02-29-88  
Owner Tank Id: UT407CL02  
SWRCB Tank Id: 19-038-017603-000002  
Tank Status: A  
Capacity: 12000  
Active Date: 04-14-93  
Tank Use: OIL  
STG: P  
Content: CUTTING OIL  
Number Of Tanks: Not reported

Name: REYNOLDS METALS COMPANY  
Address: 500 S CRENSHAW BLVD  
City: TORRANCE  
Status: Active  
Comp Number: 17603  
Number: 1  
Board Of Equalization: Not reported  
Referral Date: 08-10-93  
Action Date: 08-10-93  
Created Date: 02-29-88  
Owner Tank Id: UT407CC03  
SWRCB Tank Id: 19-038-017603-000003  
Tank Status: A  
Capacity: 10000  
Active Date: 04-14-93  
Tank Use: PETROLEUM  
STG: P  
Content: INSIDE "CAN"  
Number Of Tanks: Not reported

Name: REYNOLDS METALS COMPANY  
Address: 500 S CRENSHAW BLVD  
City: TORRANCE  
Status: Not reported  
Comp Number: 17603

Map ID  
Direction  
Distance  
Elevation

MAP FINDINGS

Site

Database(s)

EDR ID Number  
EPA ID Number

**REYNOLDS METALS COMPANY (Continued)**

**S101617822**

Number: Not reported  
Board Of Equalization: Not reported  
Referral Date: Not reported  
Action Date: Not reported  
Created Date: Not reported  
Owner Tank Id: Not reported  
SWRCB Tank Id: 19-038-017603-000004  
Tank Status: Not reported  
Capacity: 7500  
Active Date: Not reported  
Tank Use: M.V. FUEL  
STG: PRODUCT  
Content: DIESEL  
Number Of Tanks: 1

**CA FID UST:**

Facility ID: 19000718  
Regulated By: UTNKA  
Regulated ID: 00017603  
Cortese Code: Not reported  
SIC Code: Not reported  
Facility Phone: 2132123600  
Mail To: Not reported  
Mailing Address: 7900 REYCAN RD  
Mailing Address 2: Not reported  
Mailing City,St,Zip: TORRANCE 90509  
Contact: Not reported  
Contact Phone: Not reported  
DUNs Number: Not reported  
NPDES Number: Not reported  
EPA ID: Not reported  
Comments: Not reported  
Status: Active

**P81**  
**ESE**  
**1/8-1/4**  
**0.162 mi.**  
**857 ft.**

**REYNOLDS METALS COMPANY**  
**500 CRENSHAW BLVD**  
**TORRANCE, CA 90501**

**Site 5 of 7 in cluster P**

**CA LUST S102628786**  
**CA HIST UST N/A**  
**CA EMI**  
**CA WDS**

**Relative:**  
**Lower**  
**Actual:**  
**73 ft.**

LUST REG 4:  
Region: 4  
Regional Board: 04  
County: Los Angeles  
Facility Id: 905010125  
Status: Case Closed  
Substance: Solvents  
Substance Quantity: Not reported  
Local Case No: Not reported  
Case Type: Soil  
Abatement Method Used at the Site: Not reported  
Global ID: T0603701452  
W Global ID: Not reported  
Staff: UNK  
Local Agency: 19038  
Cross Street: 208TH ST  
Enforcement Type: Not reported

Map ID  
Direction  
Distance  
Elevation

MAP FINDINGS

Site

Database(s)

EDR ID Number  
EPA ID Number

**REYNOLDS METALS COMPANY (Continued)**

**S102628786**

Date Leak Discovered: 8/22/1996  
Date Leak First Reported: 8/22/1996  
Date Leak Record Entered: 5/16/1997  
Date Confirmation Began: Not reported  
Date Leak Stopped: 9/10/1996  
Date Case Last Changed on Database: 9/9/1997  
Date the Case was Closed: 6/29/1998  
How Leak Discovered: Tank Closure  
How Leak Stopped: Not reported  
Cause of Leak: UNK  
Leak Source: UNK  
Operator: Not reported  
Water System: Not reported  
Well Name: Not reported  
Approx. Dist To Production Well (ft): 3480.8886526041802395650352621  
Source of Cleanup Funding: UNK  
Preliminary Site Assessment Workplan Submitted: Not reported  
Preliminary Site Assessment Began: Not reported  
Pollution Characterization Began: Not reported  
Remediation Plan Submitted: Not reported  
Remedial Action Underway: Not reported  
Post Remedial Action Monitoring Began: Not reported  
Enforcement Action Date: Not reported  
Historical Max MTBE Date: Not reported  
Hist Max MTBE Conc in Groundwater: Not reported  
Hist Max MTBE Conc in Soil: Not reported  
Significant Interim Remedial Action Taken: Not reported  
GW Qualifier: Not reported  
Soil Qualifier: Not reported  
Organization: Not reported  
Owner Contact: Not reported  
Responsible Party: REYNOLDS ALUMINUM  
RP Address: 7900 REYCAN RD, RICHMOND, VIRGINIA 23237-2292  
Program: LUST  
Lat/Long: 33.842051 / -1  
Local Agency Staff: RVB  
Beneficial Use: Not reported  
Priority: LOP/LOW - MINOR OR NO POTENTIAL WATER RESOURCE IMPACT  
Cleanup Fund Id: Not reported  
Suspended: Not reported  
Assigned Name: Not reported  
Summary: 3 TANKS (2-10,000 GAL, 1-12,000 GAL). VOCS IN ALL SOIL SAMPLES.  
207 UG/KG OF PCE MAX; 155 UG/KG PCA; TRANSFERRED CASE TO SLIC UNIT  
(SOLVENT)

**HIST UST:**

Name: REYNOLDS METALS COMPANY - TORR  
Address: 500 CRENSHAW BOULEVARD  
City,State,Zip: TORRANCE, CA 90509  
File Number: 00027F6D  
URL: <http://geotracker.waterboards.ca.gov/ustpdfs/pdf/00027F6D.pdf>  
Region: Not reported  
Facility ID: Not reported  
Facility Type: Not reported  
Other Type: Not reported  
Contact Name: Not reported  
Telephone: Not reported

Map ID  
Direction  
Distance  
Elevation

MAP FINDINGS

Site

Database(s)

EDR ID Number  
EPA ID Number

**REYNOLDS METALS COMPANY (Continued)**

**S102628786**

Owner Name: Not reported  
Owner Address: Not reported  
Owner City,St,Zip: Not reported  
Total Tanks: Not reported

Tank Num: Not reported  
Container Num: Not reported  
Year Installed: Not reported  
Tank Capacity: Not reported  
Tank Used for: Not reported  
Type of Fuel: Not reported  
Container Construction Thickness: Not reported  
Leak Detection: Not reported

[Click here for Geo Tracker PDF:](#)

**EMI:**

Name: REYNOLDS METALS CO (EIS USE)  
Address: 500 CRENSHAW BLVD  
City,State,Zip: TORRANCE, CA 90501  
Year: 1987  
County Code: 19  
Air Basin: SC  
Facility ID: 800109  
Air District Name: SC  
SIC Code: 3411  
Air District Name: SOUTH COAST AQMD  
Community Health Air Pollution Info System: Not reported  
Consolidated Emission Reporting Rule: Not reported  
Total Organic Hydrocarbon Gases Tons/Yr: 435  
Reactive Organic Gases Tons/Yr: 338  
Carbon Monoxide Emissions Tons/Yr: 0  
NOX - Oxides of Nitrogen Tons/Yr: 11  
SOX - Oxides of Sulphur Tons/Yr: 0  
Particulate Matter Tons/Yr: 1  
Part. Matter 10 Micrometers and Smlr Tons/Yr:1

Name: REYNOLDS METALS CO (EIS USE)  
Address: 500 CRENSHAW BLVD  
City,State,Zip: TORRANCE, CA 90501  
Year: 1990  
County Code: 19  
Air Basin: SC  
Facility ID: 800109  
Air District Name: SC  
SIC Code: 3411  
Air District Name: SOUTH COAST AQMD  
Community Health Air Pollution Info System: Not reported  
Consolidated Emission Reporting Rule: Not reported  
Total Organic Hydrocarbon Gases Tons/Yr: 443  
Reactive Organic Gases Tons/Yr: 358  
Carbon Monoxide Emissions Tons/Yr: 6  
NOX - Oxides of Nitrogen Tons/Yr: 17  
SOX - Oxides of Sulphur Tons/Yr: 0  
Particulate Matter Tons/Yr: 1  
Part. Matter 10 Micrometers and Smlr Tons/Yr:1

Map ID  
Direction  
Distance  
Elevation

MAP FINDINGS

Site

Database(s)

EDR ID Number  
EPA ID Number

**REYNOLDS METALS COMPANY (Continued)**

**S102628786**

Name: REYNOLDS METALS CO (EIS USE)  
Address: 500 CRENSHAW  
City,State,Zip: TORRANCE, CA 90501  
Year: 1995  
County Code: 19  
Air Basin: SC  
Facility ID: 800109  
Air District Name: SC  
SIC Code: 3411  
Air District Name: SOUTH COAST AQMD  
Community Health Air Pollution Info System: Not reported  
Consolidated Emission Reporting Rule: Not reported  
Total Organic Hydrocarbon Gases Tons/Yr: 349  
Reactive Organic Gases Tons/Yr: 244  
Carbon Monoxide Emissions Tons/Yr: 4  
NOX - Oxides of Nitrogen Tons/Yr: 15  
SOX - Oxides of Sulphur Tons/Yr: 0  
Particulate Matter Tons/Yr: 1  
Part. Matter 10 Micrometers and Smlr Tons/Yr:1

Name: REYNOLDS METALS CO (EIS USE)  
Address: 500 CRENSHAW  
City,State,Zip: TORRANCE, CA 90501  
Year: 1996  
County Code: 19  
Air Basin: SC  
Facility ID: 800109  
Air District Name: SC  
SIC Code: 3411  
Air District Name: SOUTH COAST AQMD  
Community Health Air Pollution Info System: Not reported  
Consolidated Emission Reporting Rule: Not reported  
Total Organic Hydrocarbon Gases Tons/Yr: 426  
Reactive Organic Gases Tons/Yr: 303  
Carbon Monoxide Emissions Tons/Yr: 11  
NOX - Oxides of Nitrogen Tons/Yr: 26  
SOX - Oxides of Sulphur Tons/Yr: 0  
Particulate Matter Tons/Yr: 1  
Part. Matter 10 Micrometers and Smlr Tons/Yr:1

Name: REYNOLDS METALS CO (EIS USE)  
Address: 500 CRENSHAW  
City,State,Zip: TORRANCE, CA 90501  
Year: 1997  
County Code: 19  
Air Basin: SC  
Facility ID: 800109  
Air District Name: SC  
SIC Code: 3411  
Air District Name: SOUTH COAST AQMD  
Community Health Air Pollution Info System: Not reported  
Consolidated Emission Reporting Rule: Not reported  
Total Organic Hydrocarbon Gases Tons/Yr: 307  
Reactive Organic Gases Tons/Yr: 288  
Carbon Monoxide Emissions Tons/Yr: 5  
NOX - Oxides of Nitrogen Tons/Yr: 9  
SOX - Oxides of Sulphur Tons/Yr: 0



Map ID  
Direction  
Distance  
Elevation

MAP FINDINGS

Site

Database(s)

EDR ID Number  
EPA ID Number

**REYNOLDS METALS COMPANY (Continued)**

**S102628786**

Particulate Matter Tons/Yr: 1  
Part. Matter 10 Micrometers and Smlr Tons/Yr:1

Name: REYNOLDS METALS CO (EIS USE)  
Address: 500 CRENSHAW  
City,State,Zip: TORRANCE, CA 90501  
Year: 1998  
County Code: 19  
Air Basin: SC  
Facility ID: 800109  
Air District Name: SC  
SIC Code: 3411  
Air District Name: SOUTH COAST AQMD  
Community Health Air Pollution Info System: Not reported  
Consolidated Emission Reporting Rule: Not reported  
Total Organic Hydrocarbon Gases Tons/Yr: 311  
Reactive Organic Gases Tons/Yr: 289  
Carbon Monoxide Emissions Tons/Yr: 5  
NOX - Oxides of Nitrogen Tons/Yr: 9  
SOX - Oxides of Sulphur Tons/Yr: 0  
Particulate Matter Tons/Yr: 1  
Part. Matter 10 Micrometers and Smlr Tons/Yr:1

Name: REYNOLDS METALS CO (EIS USE)  
Address: 500 CRENSHAW  
City,State,Zip: TORRANCE, CA 90501  
Year: 1999  
County Code: 19  
Air Basin: SC  
Facility ID: 800109  
Air District Name: SC  
SIC Code: 3411  
Air District Name: SOUTH COAST AQMD  
Community Health Air Pollution Info System: Not reported  
Consolidated Emission Reporting Rule: Not reported  
Total Organic Hydrocarbon Gases Tons/Yr: 307  
Reactive Organic Gases Tons/Yr: 288  
Carbon Monoxide Emissions Tons/Yr: 5  
NOX - Oxides of Nitrogen Tons/Yr: 9  
SOX - Oxides of Sulphur Tons/Yr: 0  
Particulate Matter Tons/Yr: 1  
Part. Matter 10 Micrometers and Smlr Tons/Yr:1

Name: REYNOLDS METALS CO (EIS USE)  
Address: 500 CRENSHAW  
City,State,Zip: TORRANCE, CA 90501  
Year: 2000  
County Code: 19  
Air Basin: SC  
Facility ID: 800109  
Air District Name: SC  
SIC Code: 3411  
Air District Name: SOUTH COAST AQMD  
Community Health Air Pollution Info System: Not reported  
Consolidated Emission Reporting Rule: Not reported  
Total Organic Hydrocarbon Gases Tons/Yr: 307  
Reactive Organic Gases Tons/Yr: 288

Map ID  
Direction  
Distance  
Elevation

MAP FINDINGS

Site

Database(s)

EDR ID Number  
EPA ID Number

**REYNOLDS METALS COMPANY (Continued)**

**S102628786**

Carbon Monoxide Emissions Tons/Yr: 5  
NOX - Oxides of Nitrogen Tons/Yr: 9  
SOX - Oxides of Sulphur Tons/Yr: 0  
Particulate Matter Tons/Yr: 1  
Part. Matter 10 Micrometers and Smllr Tons/Yr:1

Name: BALL METAL BEVERAGE CONTAINER CORP.  
Address: 500 CRENSHAW BLVD  
City,State,Zip: TORRANCE, CA 90501  
Year: 2002  
County Code: 19  
Air Basin: SC  
Facility ID: 117785  
Air District Name: SC  
SIC Code: 3411  
Air District Name: SOUTH COAST AQMD  
Community Health Air Pollution Info System: Not reported  
Consolidated Emission Reporting Rule: Not reported  
Total Organic Hydrocarbon Gases Tons/Yr: 37  
Reactive Organic Gases Tons/Yr: 37  
Carbon Monoxide Emissions Tons/Yr: 2  
NOX - Oxides of Nitrogen Tons/Yr: 18  
SOX - Oxides of Sulphur Tons/Yr: 0  
Particulate Matter Tons/Yr: 1  
Part. Matter 10 Micrometers and Smllr Tons/Yr:0

Name: BALL METAL BEVERAGE CONTAINER CORP.  
Address: 500 CRENSHAW BLVD  
City,State,Zip: TORRANCE, CA 90501  
Year: 2003  
County Code: 19  
Air Basin: SC  
Facility ID: 117785  
Air District Name: SC  
SIC Code: 3411  
Air District Name: SOUTH COAST AQMD  
Community Health Air Pollution Info System: Not reported  
Consolidated Emission Reporting Rule: Not reported  
Total Organic Hydrocarbon Gases Tons/Yr: 37  
Reactive Organic Gases Tons/Yr: 37  
Carbon Monoxide Emissions Tons/Yr: 2  
NOX - Oxides of Nitrogen Tons/Yr: 18  
SOX - Oxides of Sulphur Tons/Yr: 0  
Particulate Matter Tons/Yr: 1  
Part. Matter 10 Micrometers and Smllr Tons/Yr:0

Name: BALL METAL BEVERAGE CONTAINER CORP.  
Address: 500 CRENSHAW BLVD  
City,State,Zip: TORRANCE, CA 90501  
Year: 2004  
County Code: 19  
Air Basin: SC  
Facility ID: 117785  
Air District Name: SC  
SIC Code: 3411  
Air District Name: SOUTH COAST AQMD  
Community Health Air Pollution Info System: Y

Map ID  
Direction  
Distance  
Elevation

MAP FINDINGS

Site

Database(s)

EDR ID Number  
EPA ID Number

**REYNOLDS METALS COMPANY (Continued)**

**S102628786**

Consolidated Emission Reporting Rule: Not reported  
Total Organic Hydrocarbon Gases Tons/Yr: 37.461762  
Reactive Organic Gases Tons/Yr: 36.56  
Carbon Monoxide Emissions Tons/Yr: 2.4078  
NOX - Oxides of Nitrogen Tons/Yr: 17.703  
SOX - Oxides of Sulphur Tons/Yr: 0.05314  
Particulate Matter Tons/Yr: 0.52382  
Part. Matter 10 Micrometers and Smlr Tons/Yr:0.51

Name: BALL METAL BEVERAGE CONTAINER CORP.  
Address: 500 CRENSHAW BLVD  
City,State,Zip: TORRANCE, CA 90501  
Year: 2005  
County Code: 19  
Air Basin: SC  
Facility ID: 117785  
Air District Name: SC  
SIC Code: 3411  
Air District Name: SOUTH COAST AQMD  
Community Health Air Pollution Info System: Not reported  
Consolidated Emission Reporting Rule: Not reported  
Total Organic Hydrocarbon Gases Tons/Yr: 112.386765  
Reactive Organic Gases Tons/Yr: 112.1434810085  
Carbon Monoxide Emissions Tons/Yr: 2.17055  
NOX - Oxides of Nitrogen Tons/Yr: 15.50288  
SOX - Oxides of Sulphur Tons/Yr: .034297  
Particulate Matter Tons/Yr: .563955  
Part. Matter 10 Micrometers and Smlr Tons/Yr:.49589016

Name: BALL METAL BEVERAGE CONTAINER CORP.  
Address: 500 CRENSHAW BLVD  
City,State,Zip: TORRANCE, CA 90501  
Year: 2006  
County Code: 19  
Air Basin: SC  
Facility ID: 117785  
Air District Name: SC  
SIC Code: 3411  
Air District Name: SOUTH COAST AQMD  
Community Health Air Pollution Info System: Not reported  
Consolidated Emission Reporting Rule: Not reported  
Total Organic Hydrocarbon Gases Tons/Yr: 67.69496261422742153  
Reactive Organic Gases Tons/Yr: 66.882  
Carbon Monoxide Emissions Tons/Yr: 2.16  
NOX - Oxides of Nitrogen Tons/Yr: 16.476  
SOX - Oxides of Sulphur Tons/Yr: .033  
Particulate Matter Tons/Yr: 10.814  
Part. Matter 10 Micrometers and Smlr Tons/Yr:7.69534

Name: BALL METAL BEVERAGE CONTAINER CORP.  
Address: 500 CRENSHAW BLVD  
City,State,Zip: TORRANCE, CA 90501  
Year: 2007  
County Code: 19  
Air Basin: SC  
Facility ID: 117785  
Air District Name: SC

Map ID  
Direction  
Distance  
Elevation

MAP FINDINGS

Site

Database(s)

EDR ID Number  
EPA ID Number

**REYNOLDS METALS COMPANY (Continued)**

**S102628786**

SIC Code: 3411  
Air District Name: SOUTH COAST AQMD  
Community Health Air Pollution Info System: Not reported  
Consolidated Emission Reporting Rule: Not reported  
Total Organic Hydrocarbon Gases Tons/Yr: 67.69496261422742153  
Reactive Organic Gases Tons/Yr: 66.882  
Carbon Monoxide Emissions Tons/Yr: 2.16  
NOX - Oxides of Nitrogen Tons/Yr: 16.476  
SOX - Oxides of Sulphur Tons/Yr: .033  
Particulate Matter Tons/Yr: 10.814  
Part. Matter 10 Micrometers and Smlr Tons/Yr:7.69534

Name: BALL METAL BEVERAGE CONTAINER CORP.  
Address: 500 CRENSHAW BLVD  
City,State,Zip: TORRANCE, CA 90503  
Year: 2008  
County Code: 19  
Air Basin: SC  
Facility ID: 117785  
Air District Name: SC  
SIC Code: 3411  
Air District Name: SOUTH COAST AQMD  
Community Health Air Pollution Info System: Not reported  
Consolidated Emission Reporting Rule: Not reported  
Total Organic Hydrocarbon Gases Tons/Yr: 110.5544022158521322  
Reactive Organic Gases Tons/Yr: 109.8443300670069982  
Carbon Monoxide Emissions Tons/Yr: 1.9651  
NOX - Oxides of Nitrogen Tons/Yr: 13.99  
SOX - Oxides of Sulphur Tons/Yr: .0243692  
Particulate Matter Tons/Yr: 5.621675  
Part. Matter 10 Micrometers and Smlr Tons/Yr:4.030175

**WDS:**

Name: TORRNACE CAN PLANT  
Address: 500 CRENSHAW BLVD  
City: TORRANCE  
Facility ID: 4 19I014507  
Facility Type: Not reported  
Facility Status: Active - Any facility with a continuous or seasonal discharge that is under Waste Discharge Requirements.  
NPDES Number: CAS000001 The 1st 2 characters designate the state. The remaining 7 are assigned by the Regional Board  
Subregion: 4  
Facility Telephone: Not reported  
Facility Contact: Not reported  
Agency Name: BALL METAL BEVERAGE CONTAINER  
Agency Address: Not reported  
Agency City,St,Zip: 0  
Agency Contact: Not reported  
Agency Telephone: Not reported  
Agency Type: Not reported  
SIC Code: 0  
SIC Code 2: Not reported  
Primary Waste Type: Not reported  
Primary Waste: Not reported  
Waste Type2: Not reported  
Waste2: Not reported

Map ID  
Direction  
Distance  
Elevation

MAP FINDINGS

Site

Database(s)

EDR ID Number  
EPA ID Number

**REYNOLDS METALS COMPANY (Continued)**

**S102628786**

Primary Waste Type: Not reported  
Secondary Waste: Not reported  
Secondary Waste Type: Not reported  
Design Flow: 0  
Baseline Flow: 0  
Reclamation: Not reported  
POTW: Not reported  
Treat To Water: Minor Threat to Water Quality. A violation of a regional board order should cause a relatively minor impairment of beneficial uses compared to a major or minor threat. Not: All nurds without a TTWQ will be considered a minor threat to water quality unless coded at a higher Level. A Zero (0) may be used to code those NURDS that are found to represent no threat to water quality.  
  
Complexity: Category C - Facilities having no waste treatment systems, such as cooling water dischargers or those who must comply through best management practices, facilities with passive waste treatment and disposal systems, such as septic systems with subsurface disposal, or dischargers having waste storage systems with land disposal such as dairy waste ponds.

**P82**  
**ESE**  
**1/8-1/4**  
**0.162 mi.**  
**857 ft.**

**REYNOLDS METALS CO.**  
**500 CRENSHAW**  
**TORRANCE, CA 90501**

**CA CPS-SLIC** **U003659368**  
**N/A**

**Site 6 of 7 in cluster P**

**Relative:**  
**Lower**  
**Actual:**  
**73 ft.**

SLIC REG 4:  
Region: 4  
Facility Status: No further action required  
SLIC: 0711  
Substance: VOCs  
Staff: Wendy Liu

**P83**  
**ESE**  
**1/8-1/4**  
**0.162 mi.**  
**858 ft.**

**REYNOLDS METALS COMPANY**  
**500 CRENSHAW BLVD**  
**, CA**

**CA UST** **U003805320**  
**N/A**

**Site 7 of 7 in cluster P**

**Relative:**  
**Lower**  
**Actual:**  
**72 ft.**

TORRANCE UST:  
Name: REYNOLDS METALS COMPANY  
Address: 500 CRENSHAW BLVD  
City: Not reported  
Region: TORRANCE  
Facility ID: 17603  
Suite: Not reported  
Facility Status: Inactive

Map ID  
Direction  
Distance  
Elevation

MAP FINDINGS

Site

Database(s)

EDR ID Number  
EPA ID Number

**Q84**  
**South**  
**1/8-1/4**  
**0.165 mi.**  
**873 ft.**

**IMPERIAL INTERNATIONAL INC.**  
**2805 COLUMBIA ST**  
**, CA**

**CA UST**    **U003802669**  
**N/A**

**Site 1 of 3 in cluster Q**

**Relative:**  
**Higher**

**TORRANCE UST:**  
Name: IMPERIAL INTERNATIONAL INC.  
Address: 2805 COLUMBIA ST  
City: Not reported  
Region: TORRANCE  
Facility ID: 34360  
Suite: Not reported  
Facility Status: Inactive

**Actual:**  
**84 ft.**

**85**  
**SSE**  
**1/8-1/4**  
**0.172 mi.**  
**906 ft.**

**2824 COLUMBIA ST**  
**TORRANCE, CA 90503**

**RCRA NonGen / NLR**    **1025875622**  
**CAL000448757**

**Relative:**  
**Higher**

**RCRA NonGen / NLR:**  
Date form received by agency: 2019-09-11 00:00:00.0  
Facility name: Not reported  
Facility address: 2824 COLUMBIA ST  
TORRANCE, CA 90503  
EPA ID: CAL000448757  
Contact: HASAN FAISAL  
Contact address: 2824 COLUMBIA ST  
TORRANCE, CA 90503  
Contact country: Not reported  
Contact telephone: 310-775-2196  
Contact email: HASAN.FAISAL@ANTON-PAAR.COM  
EPA Region: 09  
Classification: Non-Generator  
Description: Handler: Non-Generators do not presently generate hazardous waste

**Actual:**  
**82 ft.**

**Owner/Operator Summary:**

Owner/operator name: ANTONPAAR USA INC  
Owner/operator address: 10215 TIMBER RIDGE DR  
ASHLAND, VA 23005  
Owner/operator country: Not reported  
Owner/operator telephone: 804-550-1051  
Owner/operator email: Not reported  
Owner/operator fax: Not reported  
Owner/operator extension: Not reported  
Legal status: Other  
Owner/Operator Type: Owner  
Owner/Op start date: Not reported  
Owner/Op end date: Not reported

Owner/operator name: HASAN FAISAL  
Owner/operator address: 2824 COLUMBIA ST  
TORRANCE, CA 90503  
Owner/operator country: Not reported  
Owner/operator telephone: 310-775-2196  
Owner/operator email: Not reported  
Owner/operator fax: Not reported  
Owner/operator extension: Not reported

Map ID  
 Direction  
 Distance  
 Elevation

MAP FINDINGS

Site

Database(s)

EDR ID Number  
 EPA ID Number

**(Continued)**

**1025875622**

Legal status: Other  
 Owner/Operator Type: Operator  
 Owner/Op start date: Not reported  
 Owner/Op end date: Not reported

**Handler Activities Summary:**

U.S. importer of hazardous waste: No  
 Mixed waste (haz. and radioactive): Not reported  
 Recycler of hazardous waste: No  
 Transporter of hazardous waste: No  
 Treater, storer or disposer of HW: No  
 Underground injection activity: No  
 On-site burner exemption: No  
 Furnace exemption: No  
 Used oil fuel burner: No  
 Used oil processor: No  
 User oil refiner: No  
 Used oil fuel marketer to burner: No  
 Used oil Specification marketer: No  
 Used oil transfer facility: No  
 Used oil transporter: No

Violation Status: No violations found

**Q86**  
**South**  
**1/8-1/4**  
**0.172 mi.**  
**908 ft.**

**CELESTRON INTL**  
**2835 COLUMBIA ST.**  
**TORRANCE, CA 90503**  
**Site 2 of 3 in cluster Q**

**CA CERS HAZ WASTE** **S106828244**  
**CA EMI** **N/A**  
**CA CERS**

**Relative:**  
**Higher**  
**Actual:**  
**85 ft.**

**CERS HAZ WASTE:**  
 Name: CELESTRON  
 Address: 2835 COLUMBIA ST  
 City,State,Zip: TORRANCE, CA 90503  
 Site ID: 103960  
 CERS ID: 10118113  
 CERS Description: Hazardous Waste Generator

**EMI:**

Name: CELESTRON INTL  
 Address: 2835 COLUMBIA ST.  
 City,State,Zip: TORRANCE, CA 90503  
 Year: 1987  
 County Code: 19  
 Air Basin: SC  
 Facility ID: 16767  
 Air District Name: SC  
 SIC Code: 3679  
 Air District Name: SOUTH COAST AQMD  
 Community Health Air Pollution Info System: Not reported  
 Consolidated Emission Reporting Rule: Not reported  
 Total Organic Hydrocarbon Gases Tons/Yr: 2  
 Reactive Organic Gases Tons/Yr: 0  
 Carbon Monoxide Emissions Tons/Yr: 0  
 NOX - Oxides of Nitrogen Tons/Yr: 0  
 SOX - Oxides of Sulphur Tons/Yr: 0  
 Particulate Matter Tons/Yr: 0  
 Part. Matter 10 Micrometers and Smlr Tons/Yr: 0

Map ID  
Direction  
Distance  
Elevation

MAP FINDINGS

Site

Database(s)

EDR ID Number  
EPA ID Number

**CELESTRON INTL (Continued)**

**S106828244**

Name: CELESTRON INTL  
Address: 2835 COLUMBIA ST.  
City,State,Zip: TORRANCE, CA 90503  
Year: 1990  
County Code: 19  
Air Basin: SC  
Facility ID: 16767  
Air District Name: SC  
SIC Code: 3827  
Air District Name: SOUTH COAST AQMD  
Community Health Air Pollution Info System: Not reported  
Consolidated Emission Reporting Rule: Not reported  
Total Organic Hydrocarbon Gases Tons/Yr: 2  
Reactive Organic Gases Tons/Yr: 0  
Carbon Monoxide Emissions Tons/Yr: 0  
NOX - Oxides of Nitrogen Tons/Yr: 0  
SOX - Oxides of Sulphur Tons/Yr: 0  
Particulate Matter Tons/Yr: 0  
Part. Matter 10 Micrometers and Smlr Tons/Yr:0

**CERS:**

Name: CELESTRON  
Address: 2835 COLUMBIA ST  
City,State,Zip: TORRANCE, CA 90503  
Site ID: 103960  
CERS ID: 10118113  
CERS Description: Chemical Storage Facilities

**Evaluation:**

Eval General Type: Compliance Evaluation Inspection  
Eval Date: 01-25-2017  
Violations Found: No  
Eval Type: Routine done by local agency  
Eval Notes: Not reported  
Eval Division: Torrance Fire Department  
Eval Program: HMRRP  
Eval Source: CERS

Eval General Type: Compliance Evaluation Inspection  
Eval Date: 09-11-2013  
Violations Found: No  
Eval Type: Routine done by local agency  
Eval Notes: update inventory and plans for 2013 submittal  
Eval Division: Torrance Fire Department  
Eval Program: HMRRP  
Eval Source: CERS

Eval General Type: Compliance Evaluation Inspection  
Eval Date: 10-22-2014  
Violations Found: No  
Eval Type: Routine done by local agency  
Eval Notes: Up-date inventory for 2014 submittle.  
Eval Division: Torrance Fire Department  
Eval Program: HMRRP  
Eval Source: CERS

Eval General Type: Compliance Evaluation Inspection



Map ID  
Direction  
Distance  
Elevation

MAP FINDINGS

Site

Database(s)

EDR ID Number  
EPA ID Number

**CELESTRON INTL (Continued)**

**S106828244**

Eval Date: 10-22-2019  
Violations Found: No  
Eval Type: Routine done by local agency  
Eval Notes: Not reported  
Eval Division: Torrance Fire Department  
Eval Program: HMRRP  
Eval Source: CERS

Eval General Type: Compliance Evaluation Inspection  
Eval Date: 11-18-2015  
Violations Found: No  
Eval Type: Routine done by local agency  
Eval Notes: Mark Kawaguchi, Facilities Coordinator  
Eval Division: Los Angeles County Fire Department  
Eval Program: HW  
Eval Source: CERS

Eval General Type: Other/Unknown  
Eval Date: 12-11-2013  
Violations Found: No  
Eval Type: Other, not routine, done by local agency  
Eval Notes: completed  
Eval Division: Torrance Fire Department  
Eval Program: HMRRP  
Eval Source: CERS

Eval General Type: Compliance Evaluation Inspection  
Eval Date: 04-23-2018  
Violations Found: No  
Eval Type: Routine done by local agency  
Eval Notes: Not reported  
Eval Division: Torrance Fire Department  
Eval Program: HMRRP  
Eval Source: CERS

Eval General Type: Compliance Evaluation Inspection  
Eval Date: 05-19-2011  
Violations Found: No  
Eval Type: Routine done by local agency  
Eval Notes: Not reported  
Eval Division: Torrance Fire Department  
Eval Program: HMRRP  
Eval Source: CERS

Coordinates:  
Site ID: 103960  
Facility Name: CELESTRON  
Env Int Type Code: HWG  
Program ID: 10118113  
Coord Name: Not reported  
Ref Point Type Desc: Unknown  
Latitude: 33.844906  
Longitude: -118.338219

Affiliation:  
Affiliation Type Desc: Environmental Contact

Map ID  
Direction  
Distance  
Elevation

MAP FINDINGS

Site

Database(s)

EDR ID Number  
EPA ID Number

**CELESTRON INTL (Continued)**

**S106828244**

Entity Name: Mark Kawaguchi  
Entity Title: Not reported  
Affiliation Address: 2835 Columbia Street  
Affiliation City: Torrance  
Affiliation State: CA  
Affiliation Country: Not reported  
Affiliation Zip: 90503  
Affiliation Phone: Not reported

Affiliation Type Desc: Legal Owner  
Entity Name: CELESTRON ACQUISITION LLC  
Entity Title: Not reported  
Affiliation Address: 2835 COLUMBIA ST  
Affiliation City: TORRANCE  
Affiliation State: CA  
Affiliation Country: United States  
Affiliation Zip: 90503  
Affiliation Phone: (310) 328-9560

Affiliation Type Desc: Parent Corporation  
Entity Name: Celestron  
Entity Title: Not reported  
Affiliation Address: Not reported  
Affiliation City: Not reported  
Affiliation State: Not reported  
Affiliation Country: Not reported  
Affiliation Zip: Not reported  
Affiliation Phone: Not reported

Affiliation Type Desc: Document Preparer  
Entity Name: Mark Kawaguchi  
Entity Title: Not reported  
Affiliation Address: Not reported  
Affiliation City: Not reported  
Affiliation State: Not reported  
Affiliation Country: Not reported  
Affiliation Zip: Not reported  
Affiliation Phone: Not reported

Affiliation Type Desc: Operator  
Entity Name: Paris Martin  
Entity Title: Not reported  
Affiliation Address: Not reported  
Affiliation City: Not reported  
Affiliation State: Not reported  
Affiliation Country: Not reported  
Affiliation Zip: Not reported  
Affiliation Phone: (310) 328-9560

Affiliation Type Desc: CUPA District  
Entity Name: Los Angeles County Fire  
Entity Title: Not reported  
Affiliation Address: 5825 Rickenbacker Road  
Affiliation City: Commerce  
Affiliation State: CA  
Affiliation Country: Not reported  
Affiliation Zip: 90040-3027

Map ID  
Direction  
Distance  
Elevation

MAP FINDINGS

Site

Database(s)

EDR ID Number  
EPA ID Number

**CELESTRON INTL (Continued)**

**S106828244**

Affiliation Phone: (323) 890-4045

Affiliation Type Desc: Facility Mailing Address  
Entity Name: Mailing Address  
Entity Title: Not reported  
Affiliation Address: 2835 COLUMBIA ST  
Affiliation City: TORRANCE  
Affiliation State: CA  
Affiliation Country: Not reported  
Affiliation Zip: 90503  
Affiliation Phone: Not reported

Affiliation Type Desc: Identification Signer  
Entity Name: Mark Kawaguchi  
Entity Title: Facility and Operations Coordinator  
Affiliation Address: Not reported  
Affiliation City: Not reported  
Affiliation State: Not reported  
Affiliation Country: Not reported  
Affiliation Zip: Not reported  
Affiliation Phone: Not reported

Affiliation Type Desc: Property Owner  
Entity Name: Celestron  
Entity Title: Not reported  
Affiliation Address: 2835 Columbia Street  
Affiliation City: Torrance  
Affiliation State: CA  
Affiliation Country: United States  
Affiliation Zip: 90503  
Affiliation Phone: (310) 328-9560

Name: CELESTRON INT'L  
Address: 2835 COLUMBIA STREET  
City,State,Zip: TORRANCE, CA 90503-3804  
Site ID: 458407  
CERS ID: 110002761949  
CERS Description: US EPA Air Emission Inventory System (EIS)

Affiliation:  
Affiliation Type Desc: Environmental Contact  
Entity Name: Mark Kawaguchi  
Entity Title: Not reported  
Affiliation Address: 2835 COLUMBIA STREET  
Affiliation City: TORRANCE  
Affiliation State: Not reported  
Affiliation Country: Not reported  
Affiliation Zip: Not reported  
Affiliation Phone: Not reported

Affiliation Type Desc: Property Owner  
Entity Name: Celestron  
Entity Title: Not reported  
Affiliation Address: 2835 COLUMBIA STREET  
Affiliation City: TORRANCE  
Affiliation State: Not reported  
Affiliation Country: Not reported

Map ID  
Direction  
Distance  
Elevation

MAP FINDINGS

Site

Database(s)

EDR ID Number  
EPA ID Number

**CELESTRON INTL (Continued)**

**S106828244**

Affiliation Zip: Not reported  
Affiliation Phone: Not reported

**Q87**  
**South**  
**1/8-1/4**  
**0.172 mi.**  
**908 ft.**

**CELESTRON**  
**2835 COLUMBIA ST**  
**TORRANCE, CA 90503**  
**Site 3 of 3 in cluster Q**

**RCRA-VSQQ 1000223119**  
**US AIRS CAD981976137**

**Relative:**  
**Higher**

RCRA-VSQQ:

**Actual:**  
**85 ft.**

Date form received by agency: 2017-06-20 00:00:00.0  
Facility name: CELESTRON  
Facility address: 2835 COLUMBIA ST  
TORRANCE, CA 90503  
EPA ID: CAD981976137  
Contact: MARK KAWAGUCHI  
Contact address: 2835 COLUMBIA ST  
TORRANCE, CA 90503  
Contact country: US  
Contact telephone: 310-328-9560  
Telephone ext.: 265  
Contact email: MKAWAGUCHI@CELESTRON.COM  
EPA Region: 09  
Classification: Conditionally Exempt Small Quantity Generator  
Description: Handler: generates 100 kg or less of hazardous waste per calendar month, and accumulates 1000 kg or less of hazardous waste at any time; or generates 1 kg or less of acutely hazardous waste per calendar month, and accumulates at any time: 1 kg or less of acutely hazardous waste; or 100 kg or less of any residue or contaminated soil, waste or other debris resulting from the cleanup of a spill, into or on any land or water, of acutely hazardous waste; or generates 100 kg or less of any residue or contaminated soil, waste or other debris resulting from the cleanup of a spill, into or on any land or water, of acutely hazardous waste during any calendar month, and accumulates at any time: 1 kg or less of acutely hazardous waste; or 100 kg or less of any residue or contaminated soil, waste or other debris resulting from the cleanup of a spill, into or on any land or water, of acutely hazardous waste

**Owner/Operator Summary:**

Owner/operator name: CELESTRON INTERNATIONAL  
Owner/operator address: Not reported  
Not reported  
Owner/operator country: Not reported  
Owner/operator telephone: Not reported  
Owner/operator email: Not reported  
Owner/operator fax: Not reported  
Owner/operator extension: Not reported  
Legal status: Private  
Owner/Operator Type: Operator  
Owner/Op start date: 1980-01-01 00:00:00.  
Owner/Op end date: Not reported

Owner/operator name: CELESTRON INTERNATIONAL  
Owner/operator address: 2835 COLUMBIA ST  
TORRANCE, CA 90503

Map ID  
Direction  
Distance  
Elevation

MAP FINDINGS

Site

Database(s)

EDR ID Number  
EPA ID Number

**CELESTRON (Continued)**

1000223119

Owner/operator country: US  
Owner/operator telephone: 310-328-9560  
Owner/operator email: Not reported  
Owner/operator fax: Not reported  
Owner/operator extension: Not reported  
Legal status: Private  
Owner/Operator Type: Owner  
Owner/Op start date: 1980-01-01 00:00:00.  
Owner/Op end date: Not reported

Handler Activities Summary:

U.S. importer of hazardous waste: No  
Mixed waste (haz. and radioactive): No  
Recycler of hazardous waste: No  
Transporter of hazardous waste: No  
Treater, storer or disposer of HW: No  
Underground injection activity: No  
On-site burner exemption: No  
Furnace exemption: No  
Used oil fuel burner: No  
Used oil processor: No  
User oil refiner: No  
Used oil fuel marketer to burner: No  
Used oil Specification marketer: No  
Used oil transfer facility: No  
Used oil transporter: No

Historical Generators:

Date form received by agency: 2002-07-29 00:00:00.0  
Site name: CELESTRON LLC  
Classification: Small Quantity Generator

Date form received by agency: 1996-09-01 00:00:00.0  
Site name: CELESTRON LLC  
Classification: Small Quantity Generator

Hazardous Waste Summary:

. Waste code: 134  
. Waste name: Aqueous solution with <10% total organic residues

. Waste code: 491  
. Waste name: Unspecified sludge waste

. Waste code: 561  
. Waste name: Detergent and soap

. Waste code: D001  
. Waste name: IGNITABLE WASTE

. Waste code: D002  
. Waste name: CORROSIVE WASTE

. Waste code: F003  
. Waste name: THE FOLLOWING SPENT NONHALOGENATED SOLVENTS: XYLENE, ACETONE, ETHYL ACETATE, ETHYL BENZENE, ETHYL ETHER, METHYL ISOBUTYL KETONE, N-BUTYL

Map ID  
Direction  
Distance  
Elevation

MAP FINDINGS

Site

Database(s)

EDR ID Number  
EPA ID Number

**CELESTRON (Continued)**

**1000223119**

ALCOHOL, CYCLOHEXANONE, AND METHANOL; ALL SPENT SOLVENT MIXTURES/BLENDS CONTAINING, BEFORE USE, ONLY THE ABOVE SPENT NONHALOGENATED SOLVENTS; AND ALL SPENT SOLVENT MIXTURES/BLENDS CONTAINING, BEFORE USE, ONE OR MORE OF THE ABOVE NONHALOGENATED SOLVENTS, AND A TOTAL OF TEN PERCENT OR MORE (BY VOLUME) OF ONE OR MORE OF THOSE SOLVENTS LISTED IN F001, F002, F004, AND F005; AND STILL BOTTOMS FROM THE RECOVERY OF THESE SPENT SOLVENTS AND SPENT SOLVENT MIXTURES.

- . Waste code: U002
- . Waste name: 2-PROPANONE (I) (OR) ACETONE (I)
  
- . Waste code: U359
- . Waste name: ETHANOL, 2-ETHOXY- (OR) ETHYLENE GLYCOL MONOETHYL ETHER

Violation Status: No violations found

US AIRS MINOR:

Envid: 1000223119  
Region Code: 09  
Programmatic ID: AIR 090000006037R9805  
Facility Registry ID: 110002761949  
D and B Number: Not reported  
Primary SIC Code: 3827  
NAICS Code: 333314  
Default Air Classification Code: MIN  
Facility Type of Ownership Code: POF  
Air CMS Category Code: Not reported  
HPV Status: Not reported

US AIRS MINOR:

Region Code: 09  
Programmatic ID: AIR 090000006037R9805  
Facility Registry ID: 110002761949  
Air Operating Status Code: OPR  
Default Air Classification Code: MIN  
Air Program: National Emission Standards for Hazardous Air Pollutants (40 CFR Part 61)  
Activity Date: 2001-07-19 00:00:00  
Activity Status Date: Not reported  
Activity Group: Compliance Monitoring  
Activity Type: Inspection/Evaluation  
Activity Status: Not reported

**N88**  
**SSW**  
**1/8-1/4**  
**0.175 mi.**  
**925 ft.**

**POLYPEPTIDE LABORATORIES INC.**  
**365 MAPLE AVE**  
**TORRANCE, CA 90503**  
**Site 3 of 6 in cluster N**

**RCRA-LQG 1001231227**  
**CA CHMIRS CAR000030080**  
**FINDS**  
**ECHO**  
**CA EMI**

**Relative:**  
**Higher**  
**Actual:**  
**109 ft.**

RCRA-LQG:  
Date form received by agency: 2018-10-16 00:00:00.0  
Facility name: POLYPEPTIDE LABS INC  
Facility address: 365 MAPLE AVE.  
TORRANCE, CA 90503-2602  
EPA ID: CAR000030080  
Mailing address: MAPLE AVE.  
TORRANCE, CA 90503-2602  
Contact: JON A CARTER

Map ID  
Direction  
Distance  
Elevation

MAP FINDINGS

Site

Database(s)

EDR ID Number  
EPA ID Number

**POLYPEPTIDE LABORATORIES INC. (Continued)**

**1001231227**

Contact address: MAPLE AVE.  
TORRANCE, CA 90503-2602

Contact country: US

Contact telephone: 310-782-3569

Telephone ext.: 181

Contact email: JONANDRE.CARTER@POLYPEPTIDE.COM

EPA Region: 09

Land type: Private

Classification: Large Quantity Generator

Description: Handler: generates 1,000 kg or more of hazardous waste during any calendar month; or generates more than 1 kg of acutely hazardous waste during any calendar month; or generates more than 100 kg of any residue or contaminated soil, waste or other debris resulting from the cleanup of a spill, into or on any land or water, of acutely hazardous waste during any calendar month; or generates 1 kg or less of acutely hazardous waste during any calendar month, and accumulates more than 1 kg of acutely hazardous waste at any time; or generates 100 kg or less of any residue or contaminated soil, waste or other debris resulting from the cleanup of a spill, into or on any land or water, of acutely hazardous waste during any calendar month, and accumulates more than 100 kg of that material at any time

**Owner/Operator Summary:**

Owner/operator name: POLYPEPTIDE LABORTORIES, INC.

Owner/operator address: MAPLE AVE.  
TORRANCE, CA 90503

Owner/operator country: US

Owner/operator telephone: 310-782-3569

Owner/operator email: JONANDRE.CARTER@POLYPEPTIDE.COM

Owner/operator fax: Not reported

Owner/operator extension: 181

Legal status: Private

Owner/Operator Type: Operator

Owner/Op start date: 2003-01-01 00:00:00.

Owner/Op end date: Not reported

Owner/operator name: POLYPEPTIDE LABORATORIES, INC.

Owner/operator address: MAPLE AVE.  
TORRANCE, CA 90503

Owner/operator country: US

Owner/operator telephone: 310-782-3569

Owner/operator email: JONANDRE.CARTER@POLYPEPTIDE.COM

Owner/operator fax: Not reported

Owner/operator extension: 181

Legal status: Private

Owner/Operator Type: Owner

Owner/Op start date: 2003-01-01 00:00:00.

Owner/Op end date: Not reported

**Handler Activities Summary:**

U.S. importer of hazardous waste: No

Mixed waste (haz. and radioactive): No

Recycler of hazardous waste: No

Transporter of hazardous waste: No

Treater, storer or disposer of HW: No

Underground injection activity: No

Map ID  
Direction  
Distance  
Elevation

MAP FINDINGS

Site

Database(s)

EDR ID Number  
EPA ID Number

**POLYPEPTIDE LABORATORIES INC. (Continued)**

**1001231227**

On-site burner exemption: No  
Furnace exemption: No  
Used oil fuel burner: No  
Used oil processor: No  
User oil refiner: No  
Used oil fuel marketer to burner: No  
Used oil Specification marketer: No  
Used oil transfer facility: No  
Used oil transporter: No

Historical Generators:

Date form received by agency: 2016-02-29 00:00:00.0  
Site name: POLYPEPTIDE LABORATORIES, INC.  
Classification: Large Quantity Generator

Date form received by agency: 2014-03-01 00:00:00.0  
Site name: POLYPEPTIDE LABORATORIES INC  
Classification: Large Quantity Generator

Date form received by agency: 2012-03-15 00:00:00.0  
Site name: POLYPEPTIDE LABORATORIES, INC  
Classification: Large Quantity Generator

Date form received by agency: 2010-02-25 00:00:00.0  
Site name: POLYPEPTIDE LABORATORIES, INC  
Classification: Large Quantity Generator

Date form received by agency: 2006-02-27 00:00:00.0  
Site name: POLYPEPTIDE LABORATORIES, INC.  
Classification: Large Quantity Generator

Date form received by agency: 2004-02-20 00:00:00.0  
Site name: POLYPEPTIDE LABORATORIES, INC.  
Classification: Large Quantity Generator

Date form received by agency: 2002-02-26 00:00:00.0  
Site name: POLYPEPTIDE LABORATORIES  
Classification: Large Quantity Generator

Date form received by agency: 2000-10-12 00:00:00.0  
Site name: POLYPEPTIDE LABORATORIES  
Classification: Large Quantity Generator

Date form received by agency: 1997-08-12 00:00:00.0  
Site name: POLYPEPTIDE LABS INC  
Classification: Small Quantity Generator

Hazardous Waste Summary:

. Waste code: 122  
. Waste name: Alkaline solution without metals (pH > 12.5)  
  
. Waste code: 132  
. Waste name: Aqueous solution w/metals (< restricted levels and see waste code 121 for a list of metals)



Map ID  
Direction  
Distance  
Elevation

MAP FINDINGS

Site

Database(s)

EDR ID Number  
EPA ID Number

**POLYPEPTIDE LABORATORIES INC. (Continued)**

**1001231227**

- . Waste code: 141
- . Waste name: Off-specification, aged, or surplus inorganics
  
- . Waste code: 181
- . Waste name: Other inorganic solid waste
  
- . Waste code: 211
- . Waste name: Halogenated solvents (chloroform, methyl chloride, perchloroethylene, etc.)
  
- . Waste code: 214
- . Waste name: Unspecified solvent mixture
  
- . Waste code: 331
- . Waste name: Off-specification, aged, or surplus organics
  
- . Waste code: 343
- . Waste name: Unspecified organic liquid mixture
  
- . Waste code: 352
- . Waste name: Other organic solids
  
- . Waste code: 513
- . Waste name: Empty containers less than 30 gallons
  
- . Waste code: 791
- . Waste name: Liquids with pH < 2
  
- . Waste code: D001
- . Waste name: IGNITABLE WASTE
  
- . Waste code: D002
- . Waste name: CORROSIVE WASTE
  
- . Waste code: D003
- . Waste name: REACTIVE WASTE
  
- . Waste code: D005
- . Waste name: BARIUM
  
- . Waste code: D007
- . Waste name: CHROMIUM
  
- . Waste code: D008
- . Waste name: LEAD
  
- . Waste code: D009
- . Waste name: MERCURY
  
- . Waste code: D011
- . Waste name: SILVER
  
- . Waste code: D022
- . Waste name: CHLOROFORM
  
- . Waste code: D025
- . Waste name: P-CRESOL

Map ID  
Direction  
Distance  
Elevation

MAP FINDINGS

Site

Database(s)

EDR ID Number  
EPA ID Number

**POLYPEPTIDE LABORATORIES INC. (Continued)**

**1001231227**

- . Waste code: D038
- . Waste name: PYRIDINE
  
- . Waste code: F001
- . Waste name: THE FOLLOWING SPENT HALOGENATED SOLVENTS USED IN DEGREASING: TETRACHLOROETHYLENE, TRICHLORETHYLENE, METHYLENE CHLORIDE, 1,1,1-TRICHLOROETHANE, CARBON TETRACHLORIDE AND CHLORINATED FLUOROCARBONS; ALL SPENT SOLVENT MIXTURES/BLENDS USED IN DEGREASING CONTAINING, BEFORE USE, A TOTAL OF TEN PERCENT OR MORE (BY VOLUME) OF ONE OR MORE OF THE ABOVE HALOGENATED SOLVENTS OR THOSE SOLVENTS LISTED IN F002, F004, AND F005; AND STILL BOTTOMS FROM THE RECOVERY OF THESE SPENT SOLVENTS AND SPENT SOLVENT MIXTURES.
  
- . Waste code: F002
- . Waste name: THE FOLLOWING SPENT HALOGENATED SOLVENTS: TETRACHLOROETHYLENE, METHYLENE CHLORIDE, TRICHLOROETHYLENE, 1,1,1-TRICHLOROETHANE, CHLOROBENZENE, 1,1,2-TRICHLORO-1,2,2-TRIFLUOROETHANE, ORTHO-DICHLOROBENZENE, TRICHLOROFLUOROMETHANE, AND 1,1,2, TRICHLOROETHANE; ALL SPENT SOLVENT MIXTURES/BLENDS CONTAINING, BEFORE USE, A TOTAL OF TEN PERCENT OR MORE (BY VOLUME) OF ONE OR MORE OF THE ABOVE HALOGENATED SOLVENTS OR THOSE SOLVENTS LISTED IN F001, F004, AND F005; AND STILL BOTTOMS FROM THE RECOVERY OF THESE SPENT SOLVENTS AND SPENT SOLVENT MIXTURES.
  
- . Waste code: F003
- . Waste name: THE FOLLOWING SPENT NONHALOGENATED SOLVENTS: XYLENE, ACETONE, ETHYL ACETATE, ETHYL BENZENE, ETHYL ETHER, METHYL ISOBUTYL KETONE, N-BUTYL ALCOHOL, CYCLOHEXANONE, AND METHANOL; ALL SPENT SOLVENT MIXTURES/BLENDS CONTAINING, BEFORE USE, ONLY THE ABOVE SPENT NONHALOGENATED SOLVENTS; AND ALL SPENT SOLVENT MIXTURES/BLENDS CONTAINING, BEFORE USE, ONE OR MORE OF THE ABOVE NONHALOGENATED SOLVENTS, AND A TOTAL OF TEN PERCENT OR MORE (BY VOLUME) OF ONE OR MORE OF THOSE SOLVENTS LISTED IN F001, F002, F004, AND F005; AND STILL BOTTOMS FROM THE RECOVERY OF THESE SPENT SOLVENTS AND SPENT SOLVENT MIXTURES.
  
- . Waste code: F005
- . Waste name: THE FOLLOWING SPENT NONHALOGENATED SOLVENTS: TOLUENE, METHYL ETHYL KETONE, CARBON DISULFIDE, ISOBUTANOL, PYRIDINE, BENZENE, 2-ETHOXYETHANOL, AND 2-NITROPROPANE; ALL SPENT SOLVENT MIXTURES/BLENDS CONTAINING, BEFORE USE, A TOTAL OF TEN PERCENT OR MORE (BY VOLUME) OF ONE OR MORE OF THE ABOVE NONHALOGENATED SOLVENTS OR THOSE SOLVENTS LISTED IN F001, F002, OR F004; AND STILL BOTTOMS FROM THE RECOVERY OF THESE SPENT SOLVENTS AND SPENT SOLVENT MIXTURES.
  
- . Waste code: P098
- . Waste name: POTASSIUM CYANIDE (OR) POTASSIUM CYANIDE K(CN)
  
- . Waste code: U044
- . Waste name: CHLOROFORM (OR) METHANE, TRICHLORO-
  
- . Waste code: U080
- . Waste name: METHANE, DICHLORO- (OR) METHYLENE CHLORIDE
  
- . Waste code: U133
- . Waste name: HYDRAZINE (R,T)

Map ID  
Direction  
Distance  
Elevation

MAP FINDINGS

Site

Database(s)

EDR ID Number  
EPA ID Number

**POLYPEPTIDE LABORATORIES INC. (Continued)**

**1001231227**

- . Waste code: U154
- . Waste name: METHANOL (I) (OR) METHYL ALCOHOL (I)
  
- . Waste code: U188
- . Waste name: PHENOL
  
- . Waste code: U196
- . Waste name: PYRIDINE
  
- . Waste code: U213
- . Waste name: FURAN, TETRAHYDRO-(I) (OR) TETRAHYDROFURAN (I)
  
- . Waste code: U328
- . Waste name: BENZENAMINE, 2-METHYL- (OR) O-TOLUIDINE
  
- . Waste code: U404
- . Waste name: ETHANAMINE, N,N-DIETHYL- (OR) TRIETHYLAMINE

Biennial Reports:

Last Biennial Reporting Year: 2017

Annual Waste Handled:

- Waste code: D001
- Waste name: IGNITABLE HAZARDOUS WASTES ARE THOSE WASTES WHICH HAVE A FLASHPOINT OF LESS THAN 140 DEGREES FAHRENHEIT AS DETERMINED BY A PENSKEY-MARTENS CLOSED CUP FLASH POINT TESTER. ANOTHER METHOD OF DETERMINING THE FLASH POINT OF A WASTE IS TO REVIEW THE MATERIAL SAFETY DATA SHEET, WHICH CAN BE OBTAINED FROM THE MANUFACTURER OR DISTRIBUTOR OF THE MATERIAL. LACQUER THINNER IS AN EXAMPLE OF A COMMONLY USED SOLVENT WHICH WOULD BE CONSIDERED AS IGNITABLE HAZARDOUS WASTE.

Amount (Lbs): 1320400

- Waste code: D002
- Waste name: A WASTE WHICH HAS A PH OF LESS THAN 2 OR GREATER THAN 12.5 IS CONSIDERED TO BE A CORROSIVE HAZARDOUS WASTE. SODIUM HYDROXIDE, A CAUSTIC SOLUTION WITH A HIGH PH, IS OFTEN USED BY INDUSTRIES TO CLEAN OR DEGREASE PARTS. HYDROCHLORIC ACID, A SOLUTION WITH A LOW PH, IS USED BY MANY INDUSTRIES TO CLEAN METAL PARTS PRIOR TO PAINTING. WHEN THESE CAUSTIC OR ACID SOLUTIONS BECOME CONTAMINATED AND MUST BE DISPOSED, THE WASTE WOULD BE A CORROSIVE HAZARDOUS WASTE.

Amount (Lbs): 116800

- Waste code: F002
- Waste name: THE FOLLOWING SPENT HALOGENATED SOLVENTS: TETRACHLOROETHYLENE, METHYLENE CHLORIDE, TRICHLOROETHYLENE, 1,1,1-TRICHLOROETHANE, CHLOROBENZENE, 1,1,2-TRICHLORO-1,2,2-TRIFLUOROETHANE, ORTHO-DICHLOROBENZENE, TRICHLOROFLUOROMETHANE, AND 1,1,2-TRICHLOROETHANE; ALL SPENT SOLVENT MIXTURES/BLENDS CONTAINING, BEFORE USE, A TOTAL OF TEN PERCENT OR MORE (BY VOLUME) OF ONE OR MORE OF THE ABOVE HALOGENATED SOLVENTS OR THOSE LISTED IN F001, F004, OR F005, AND STILL BOTTOMS FROM THE RECOVERY OF THESE SPENT SOLVENTS AND SPENT SOLVENT MIXTURES.

Amount (Lbs): 116000

- Waste code: F003
- Waste name: THE FOLLOWING SPENT NON-HALOGENATED SOLVENTS: XYLENE, ACETONE, ETHYL ACETATE, ETHYL BENZENE, ETHYL ETHER, METHYL ISOBUTYL KETONE, N-BUTYL

Map ID  
Direction  
Distance  
Elevation

MAP FINDINGS

Site

Database(s)

EDR ID Number  
EPA ID Number

**POLYPEPTIDE LABORATORIES INC. (Continued)**

**1001231227**

ALCOHOL, CYCLOHEXANONE, AND METHANOL; ALL SPENT SOLVENT MIXTURES/BLENDS CONTAINING, BEFORE USE, ONLY THE ABOVE SPENT NON-HALOGENATED SOLVENTS; AND ALL SPENT SOLVENT MIXTURES/BLENDS CONTAINING, BEFORE USE, ONE OR MORE OF THE ABOVE NON-HALOGENATED SOLVENTS, AND, A TOTAL OF TEN PERCENT OR MORE (BY VOLUME) OF ONE OR MORE OF THOSE SOLVENTS LISTED IN F001, F002, F004, AND F005, AND STILL BOTTOMS FROM THE RECOVERY OF THESE SPENT SOLVENTS AND SPENT SOLVENT MIXTURES.

Amount (Lbs): 333600

Facility Has Received Notices of Violations:

Regulation violated: Not reported  
Area of violation: Generators - Records/Reporting  
Date violation determined: 2018-02-09 00:00:00.0  
Date achieved compliance: 2018-03-16 00:00:00.0  
Violation lead agency: State  
Enforcement action: COMPLIANCE EVALUATION INSPECTION ON-SITE  
Enforcement action date: Not reported  
Enf. disposition status: Not reported  
Enf. disp. status date: Not reported  
Enforcement lead agency: Not reported  
Proposed penalty amount: Not reported  
Final penalty amount: Not reported  
Paid penalty amount: Not reported

CHMIRS:

Name: Not reported  
Address: 365 MAPLE AVE  
City,State,Zip: TORRANCE, CA  
OES Incident Number: 5-2629  
OES notification: 05/02/2005  
OES Date: Not reported  
OES Time: Not reported  
**Date Completed: Not reported**  
Property Use: Not reported  
Agency Id Number: Not reported  
Agency Incident Number: Not reported  
Time Notified: Not reported  
Time Completed: Not reported  
Surrounding Area: Not reported  
Estimated Temperature: Not reported  
Property Management: Not reported  
More Than Two Substances Involved?: Not reported  
Resp Agncy Personel # Of Decontaminated: Not reported  
Responding Agency Personel # Of Injuries: Not reported  
Responding Agency Personel # Of Fatalities: Not reported  
Others Number Of Decontaminated: Not reported  
Others Number Of Injuries: Not reported  
Others Number Of Fatalities: Not reported  
Vehicle Make/year: Not reported  
Vehicle License Number: Not reported  
Vehicle State: Not reported  
Vehicle Id Number: Not reported  
CA DOT PUC/ICC Number: Not reported  
Company Name: Not reported  
Reporting Officer Name/ID: Not reported

Map ID  
Direction  
Distance  
Elevation

MAP FINDINGS

Site

Database(s)

EDR ID Number  
EPA ID Number

**POLYPEPTIDE LABORATORIES INC. (Continued)**

**1001231227**

Report Date:	Not reported
Facility Telephone:	Not reported
Waterway Involved:	Not reported
Waterway:	Not reported
Spill Site:	Not reported
Cleanup By:	Contractor
Containment:	Not reported
What Happened:	Not reported
Type:	Not reported
Measure:	Not reported
Other:	Not reported
Date/Time:	Not reported
Year:	2005
Agency:	City Torrance FD
Incident Date:	5/2/2005 12:00:00 AM
Admin Agency:	Torrance Fire Department
Amount:	Not reported
Contained:	Yes
Site Type:	Merchant/Business
E Date:	Not reported
Substance:	trifluoroacetic acid
Gallons:	1
Unknown:	0
Substance #2:	Not reported
Substance #3:	Not reported
Evacuations:	0
Number of Injuries:	0
Number of Fatalities:	0
#1 Pipeline:	Not reported
#2 Pipeline:	Not reported
#3 Pipeline:	Not reported
#1 Vessel >= 300 Tons:	Not reported
#2 Vessel >= 300 Tons:	Not reported
#3 Vessel >= 300 Tons:	Not reported
Evacs:	Not reported
Injuries:	Not reported
Fatals:	Not reported
Comments:	Not reported
Description:	Pallet was dropped during delivery causing the release.

**FINDS:**

Registry ID: 110055692987  
Facility URL: [http://ofmpub.epa.gov/enviro/fii\\_query\\_detail.disp\\_program\\_facility?p\\_registry\\_id=110055692987](http://ofmpub.epa.gov/enviro/fii_query_detail.disp_program_facility?p_registry_id=110055692987)

**Environmental Interest/Information System:**

California Hazardous Waste Tracking System - Datamart (HWTS-DATAMART) provides California with information on hazardous waste shipments for generators, transporters, and treatment, storage, and disposal facilities.

US EPA TRIS (Toxics Release Inventory System) contains information from facilities on the amounts of over 300 listed toxic chemicals that these facilities release directly to air, water, land, or that are transported off-site.

RCRAInfo is a national information system that supports the Resource Conservation and Recovery Act (RCRA) program through the tracking of

Map ID  
Direction  
Distance  
Elevation

MAP FINDINGS

Site

Database(s)

EDR ID Number  
EPA ID Number

**POLYPEPTIDE LABORATORIES INC. (Continued)**

**1001231227**

events and activities related to facilities that generate, transport, and treat, store, or dispose of hazardous waste. RCRAInfo allows RCRA program staff to track the notification, permit, compliance, and corrective action activities required under RCRA.

US National Pollutant Discharge Elimination System (NPDES) module of the Compliance Information System (ICIS) tracks surface water permits issued under the Clean Water Act. Under NPDES, all facilities that discharge pollutants from any point source into waters of the United States are required to obtain a permit. The permit will likely contain limits on what can be discharged, impose monitoring and reporting requirements, and include other provisions to ensure that the discharge does not adversely affect water quality.

HAZARDOUS WASTE BIENNIAL REPORTER  
STATE MASTER

[Click this hyperlink](#) while viewing on your computer to access additional FINDS: detail in the EDR Site Report.

**ECHO:**

Envid: 1001231227  
Registry ID: 110055692987  
DFR URL: <http://echo.epa.gov/detailed-facility-report?fid=110055692987>  
Name: POLYPEPTIDE LABORATORIES INC.  
Address: 365 MAPLE AVE  
City,State,Zip: TORRANCE, CA 90503

**EMI:**

Name: MATRIX SCIENCE CORP UNIT N0.02  
Address: 365 MAPLE AVE  
City,State,Zip: TORRANCE, CA 905032602  
Year: 1990  
County Code: 19  
Air Basin: SC  
Facility ID: 60825  
Air District Name: SC  
SIC Code: 2631  
Air District Name: SOUTH COAST AQMD  
Community Health Air Pollution Info System: Not reported  
Consolidated Emission Reporting Rule: Not reported  
Total Organic Hydrocarbon Gases Tons/Yr: 2  
Reactive Organic Gases Tons/Yr: 0  
Carbon Monoxide Emissions Tons/Yr: 0  
NOX - Oxides of Nitrogen Tons/Yr: 0  
SOX - Oxides of Sulphur Tons/Yr: 0  
Particulate Matter Tons/Yr: 0  
Part. Matter 10 Micrometers and Smlr Tons/Yr:0

**N89**  
**SSW**  
**1/8-1/4**  
**0.175 mi.**  
**925 ft.**

**POLYPEPTIDE LABORATORIES INC**  
**365 MAPLE AVE**  
**TORRANCE, CA 90503**  
**Site 4 of 6 in cluster N**

**CA AST** **A100423516**  
**N/A**

**Relative:**  
**Higher**  
**Actual:**  
**109 ft.**

AST:  
Name: POLYPEPTIDE LABORATORIES INC  
Address: 365 MAPLE AVE  
City/Zip: TORRANCE,90503  
Certified Unified Program Agencies: Not reported

Map ID  
 Direction  
 Distance  
 Elevation

MAP FINDINGS

Site

Database(s)

EDR ID Number  
 EPA ID Number

**POLYPEPTIDE LABORATORIES INC (Continued)**

**A100423516**

Owner: Dr. JANE SALIK  
 Total Gallons: Not reported  
 CERSID: 10131256  
 Facility ID: LACoFA0031936  
 Business Name: Polypeptide Laboratories, Inc  
 Phone: 310- 782-3569  
 Fax: 310-782-3645  
 Mailing Address: 365 MAPLE AVE  
 Mailing Address City: TORRANCE  
 Mailing Address State: CA  
 Mailing Address Zip Code: 90503  
 Operator Name: POLYPEPTIDE LABORATORIES INC  
 Operator Phone: 310-782-3569  
 Owner Phone: (310) 782-3569 0  
 Owner Mail Address: 365 MAPLE AVE  
 Owner State: CA  
 Owner Zip Code: 90503  
 Owner Country: United States  
 Property Owner Name: Jane Salik  
 Property Owner Phone: 310-782-3569  
 Property Owner Mailing Address: 365 Maple Ave  
 Property Owner City: Torrance  
 Property Owner Stat : CA  
 Property Owner Zip Code: 90503  
 Property Owner Country: United States  
 EPAID: CAR000030080

**N90**  
**SSW**  
**1/8-1/4**  
**0.175 mi.**  
**925 ft.**

**POLYPEPTIDE LABS INC**  
**365 MAPLE AVE**  
**TORRANCE, CA 90503**  
**Site 5 of 6 in cluster N**

**CA CERS HAZ WASTE**  
**CA CERS TANKS**  
**CA HAZNET**  
**CA CERS**  
**CA HWTS**

**S113173951**  
**N/A**

**Relative:**  
**Higher**  
**Actual:**  
**109 ft.**

**CERS HAZ WASTE:**  
 Name: POLYPEPTIDE LABORATORIES, INC.  
 Address: 365 MAPLE AVE  
 City,State,Zip: TORRANCE, CA 90503  
 Site ID: 144328  
 CERS ID: 10131256  
 CERS Description: Hazardous Chemical Management

Name: POLYPEPTIDE LABORATORIES, INC.  
 Address: 365 MAPLE AVE  
 City,State,Zip: TORRANCE, CA 90503  
 Site ID: 144328  
 CERS ID: 10131256  
 CERS Description: Hazardous Waste Onsite Treatment

Name: POLYPEPTIDE LABORATORIES, INC.  
 Address: 365 MAPLE AVE  
 City,State,Zip: TORRANCE, CA 90503  
 Site ID: 144328  
 CERS ID: 10131256  
 CERS Description: Hazardous Waste Generator

Name: POLYPEPTIDE LABORATORIES, INC.  
 Address: 365 MAPLE AVE  
 City,State,Zip: TORRANCE, CA 90503

Map ID  
Direction  
Distance  
Elevation

MAP FINDINGS

Site

Database(s)

EDR ID Number  
EPA ID Number

**POLYPEPTIDE LABS INC (Continued)**

**S113173951**

Site ID: 144328  
CERS ID: 10131256  
CERS Description: RCRA LQ HW Generator

**CERS TANKS:**

Name: POLYPEPTIDE LABORATORIES, INC.  
Address: 365 MAPLE AVE  
City,State,Zip: TORRANCE, CA 90503  
Site ID: 144328  
CERS ID: 10131256  
CERS Description: Aboveground Petroleum Storage

**HAZNET:**

Name: POLYPEPTIDE LABS INC  
Address: 365 MAPLE AVE  
Address 2: Not reported  
City,State,Zip: TORRANCE, CA 905032602  
Contact: MR. JON ANDRE CARTER  
Telephone: 3107823569  
Mailing Name: Not reported  
Mailing Address: 365 MAPLE AVE

Year: 2017  
Gepaid: CAR000030080  
TSD EPA ID: MXC130619001  
CA Waste Code: 343 - Unspecified organic liquid mixture  
Disposal Method: H020 - Solvents Recovery  
Tons: 557.719

Year: 2017  
Gepaid: CAR000030080  
TSD EPA ID: ARD069748192  
CA Waste Code: 141 -  
Disposal Method: H040 - Incineration--Thermal Destruction Other Than Use As A Fuel  
Tons: 0.074

Year: 2017  
Gepaid: CAR000030080  
TSD EPA ID: TXD055135388  
CA Waste Code: 331 -  
Disposal Method: H121 - Neutralization Only  
Tons: 0.003

Year: 2017  
Gepaid: CAR000030080  
TSD EPA ID: MXC130619001  
CA Waste Code: 352 - Other organic solids  
Disposal Method: H050 - Energy Recovery At This Site--Use As Fuel(Includes On-Site Fuel Blending)  
Tons: 22.482

Year: 2017  
Gepaid: CAR000030080  
TSD EPA ID: MXC130619001  
CA Waste Code: 352 -  
Disposal Method: H050 - Energy Recovery At This Site--Use As Fuel(Includes On-Site Fuel



Map ID  
Direction  
Distance  
Elevation

MAP FINDINGS

Site

Database(s)

EDR ID Number  
EPA ID Number

**POLYPEPTIDE LABS INC (Continued)**

**S113173951**

Tons:	Blending) 0.55
Year:	2017
Gepaid:	CAR000030080
TSD EPA ID:	CAT080013352
CA Waste Code:	343 - Unspecified organic liquid mixture
Disposal Method:	H061 - Fuel Blending Prior To Energy Recovery At Another Site
Tons:	19.584
Year:	2017
Gepaid:	CAR000030080
TSD EPA ID:	CAT080013352
CA Waste Code:	343 - Unspecified organic liquid mixture
Disposal Method:	H039 - Other Recovery Of Reclamation For Reuse Including Acid Regeneration, Organics Recovery Ect
Tons:	109.9458
Year:	2017
Gepaid:	CAR000030080
TSD EPA ID:	CAD008302903
CA Waste Code:	343 - Unspecified organic liquid mixture
Disposal Method:	H061 - Fuel Blending Prior To Energy Recovery At Another Site
Tons:	25.33
Year:	2017
Gepaid:	CAR000030080
TSD EPA ID:	ARD069748192
CA Waste Code:	331 -
Disposal Method:	H040 - Incineration--Thermal Destruction Other Than Use As A Fuel
Tons:	0.012
Year:	2017
Gepaid:	CAR000030080
TSD EPA ID:	ARD981057870
CA Waste Code:	343 - Unspecified organic liquid mixture
Disposal Method:	H061 - Fuel Blending Prior To Energy Recovery At Another Site
Tons:	1.431

[Click this hyperlink](#) while viewing on your computer to access  
244 additional CA HAZNET: record(s) in the EDR Site Report.

Additional Info:

Year:	2011
Gen EPA ID:	CAR000030080
Shipment Date:	20111220
Creation Date:	5/24/2012 20:30:15
Receipt Date:	20120104
Manifest ID:	004684759FLE
Trans EPA ID:	NJD986607380
Trans Name:	MAUMEE EXPRESS INC
Trans 2 EPA ID:	Not reported
Trans 2 Name:	Not reported
TSDF EPA ID:	ARD981057870
Trans Name:	RINECO

Map ID  
Direction  
Distance  
Elevation

MAP FINDINGS

Site

Database(s)

EDR ID Number  
EPA ID Number

**POLYPEPTIDE LABS INC (Continued)**

**S113173951**

TSDF Alt EPA ID: Not reported  
TSDF Alt Name: Not reported  
CA Waste Code: - Not reported  
RCRA Code: F003  
Disposal Method: H061 - Fuel Blending Prior To Energy Recovery At Another Site  
Quantity Tons: 4.35765  
Waste Quantity: 1045  
Quantity Unit: G  
Additional Code 1: F002  
Additional Code 2: D002  
Additional Code 3: D001  
Additional Code 4: Not reported  
Additional Code 5: Not reported

Shipment Date: 20111220  
Creation Date: 5/24/2012 20:30:15  
Receipt Date: 20120104  
Manifest ID: 004684759FLE  
Trans EPA ID: NJD986607380  
Trans Name: MAUMEE EXPRESS INC  
Trans 2 EPA ID: Not reported  
Trans 2 Name: Not reported  
TSDF EPA ID: ARD981057870  
Trans Name: RINECO  
TSDF Alt EPA ID: Not reported  
TSDF Alt Name: Not reported  
CA Waste Code: 343 - Unspecified organic liquid mixture  
RCRA Code: F003  
Disposal Method: H141 - Storage, Bulking, And/Or Transfer Off Site--No Treatment/Reovery (H010-H129) Or (H131-H135)  
Quantity Tons: 0.374  
Waste Quantity: 110  
Quantity Unit: G  
Additional Code 1: D001  
Additional Code 2: Not reported  
Additional Code 3: Not reported  
Additional Code 4: Not reported  
Additional Code 5: Not reported

Shipment Date: 20111216  
Creation Date: 3/13/2012 20:30:40  
Receipt Date: 20111216  
Manifest ID: 008999875JJK  
Trans EPA ID: CAD028277036  
Trans Name: ASBURY ENVIRONMENTAL SERVICES  
Trans 2 EPA ID: Not reported  
Trans 2 Name: Not reported  
TSDF EPA ID: CAT080013352  
Trans Name: DEMENNO / KERDOON  
TSDF Alt EPA ID: Not reported  
TSDF Alt Name: Not reported  
CA Waste Code: 343 - Unspecified organic liquid mixture  
RCRA Code: D001  
Disposal Method: H039 - Other Recovery Of Reclamation For Reuse Including Acid Regeneration, Organics Recovery Ect  
Quantity Tons: 17  
Waste Quantity: 5000

Map ID  
Direction  
Distance  
Elevation

MAP FINDINGS

Site

Database(s)

EDR ID Number  
EPA ID Number

**POLYPEPTIDE LABS INC (Continued)**

**S113173951**

Quantity Unit:	G
Additional Code 1:	Not reported
Additional Code 2:	Not reported
Additional Code 3:	Not reported
Additional Code 4:	Not reported
Additional Code 5:	Not reported
Shipment Date:	20111212
Creation Date:	4/30/2012 20:30:14
Receipt Date:	20111222
Manifest ID:	005113162FLE
Trans EPA ID:	NJD986607380
Trans Name:	MAUMEE EXPRESS INC
Trans 2 EPA ID:	Not reported
Trans 2 Name:	Not reported
TSDf EPA ID:	ARD981057870
Trans Name:	RINECO
TSDf Alt EPA ID:	Not reported
TSDf Alt Name:	Not reported
CA Waste Code:	- Not reported
RCRA Code:	F002
Disposal Method:	H061 - Fuel Blending Prior To Energy Recovery At Another Site
Quantity Tons:	3.44025
Waste Quantity:	825
Quantity Unit:	G
Additional Code 1:	D002
Additional Code 2:	D001
Additional Code 3:	Not reported
Additional Code 4:	Not reported
Additional Code 5:	Not reported
Shipment Date:	20111212
Creation Date:	4/30/2012 20:30:14
Receipt Date:	20111222
Manifest ID:	005113162FLE
Trans EPA ID:	NJD986607380
Trans Name:	MAUMEE EXPRESS INC
Trans 2 EPA ID:	Not reported
Trans 2 Name:	Not reported
TSDf EPA ID:	ARD981057870
Trans Name:	RINECO
TSDf Alt EPA ID:	Not reported
TSDf Alt Name:	Not reported
CA Waste Code:	343 - Unspecified organic liquid mixture
RCRA Code:	F003
Disposal Method:	H141 - Storage, Bulking, And/Or Transfer Off Site--No Treatment/Reovery (H010-H129) Or (H131-H135)
Quantity Tons:	1.122
Waste Quantity:	330
Quantity Unit:	G
Additional Code 1:	D001
Additional Code 2:	Not reported
Additional Code 3:	Not reported
Additional Code 4:	Not reported
Additional Code 5:	Not reported
Shipment Date:	20111201

Map ID  
Direction  
Distance  
Elevation

MAP FINDINGS

Site

Database(s)

EDR ID Number  
EPA ID Number

**POLYPEPTIDE LABS INC (Continued)**

**S113173951**

Creation Date: 6/27/2012 20:30:08  
Receipt Date: 20111212  
Manifest ID: 004684460FLE  
Trans EPA ID: NJD986607380  
Trans Name: MAUMEE EXPRESS INC  
Trans 2 EPA ID: Not reported  
Trans 2 Name: Not reported  
TSDf EPA ID: ARD981057870  
Trans Name: RINECO  
TSDf Alt EPA ID: Not reported  
TSDf Alt Name: Not reported  
CA Waste Code: - Not reported  
RCRA Code: F003  
Disposal Method: H061 - Fuel Blending Prior To Energy Recovery At Another Site  
Quantity Tons: 0.4587  
Waste Quantity: 110  
Quantity Unit: G  
Additional Code 1: F002  
Additional Code 2: D002  
Additional Code 3: D001  
Additional Code 4: Not reported  
Additional Code 5: Not reported

Shipment Date: 20111201  
Creation Date: 6/27/2012 20:30:08  
Receipt Date: 20111212  
Manifest ID: 004684460FLE  
Trans EPA ID: NJD986607380  
Trans Name: MAUMEE EXPRESS INC  
Trans 2 EPA ID: Not reported  
Trans 2 Name: Not reported  
TSDf EPA ID: ARD981057870  
Trans Name: RINECO  
TSDf Alt EPA ID: Not reported  
TSDf Alt Name: Not reported  
CA Waste Code: 343 - Unspecified organic liquid mixture  
RCRA Code: F003  
Disposal Method: H141 - Storage, Bulking, And/Or Transfer Off Site--No Treatment/Reovery (H010-H129) Or (H131-H135)

Quantity Tons: 3.553  
Waste Quantity: 1045  
Quantity Unit: G  
Additional Code 1: D001  
Additional Code 2: Not reported  
Additional Code 3: Not reported  
Additional Code 4: Not reported  
Additional Code 5: Not reported

Shipment Date: 20111128  
Creation Date: 3/12/2012 20:30:14  
Receipt Date: 20111128  
Manifest ID: 009002906JJK  
Trans EPA ID: CAD028277036  
Trans Name: ASBURY ENVIRONMENTAL SERVICES  
Trans 2 EPA ID: Not reported  
Trans 2 Name: Not reported  
TSDf EPA ID: CAT080013352

Map ID  
Direction  
Distance  
Elevation

MAP FINDINGS

Site

Database(s)

EDR ID Number  
EPA ID Number

**POLYPEPTIDE LABS INC (Continued)**

**S113173951**

Trans Name:	DEMENNO / KERDOON
TSDF Alt EPA ID:	Not reported
TSDF Alt Name:	Not reported
CA Waste Code:	343 - Unspecified organic liquid mixture
RCRA Code:	D001
Disposal Method:	H039 - Other Recovery Of Reclamation For Reuse Including Acid Regeneration, Organics Recovery Ect
Quantity Tons:	13.6
Waste Quantity:	4000
Quantity Unit:	G
Additional Code 1:	Not reported
Additional Code 2:	Not reported
Additional Code 3:	Not reported
Additional Code 4:	Not reported
Additional Code 5:	Not reported
Shipment Date:	20111118
Creation Date:	6/27/2012 20:30:08
Receipt Date:	20111130
Manifest ID:	004684354FLE
Trans EPA ID:	OKD981588791
Trans Name:	TRIAD TRANSPORT INC
Trans 2 EPA ID:	Not reported
Trans 2 Name:	Not reported
TSDF EPA ID:	ARD981057870
Trans Name:	RINECO
TSDF Alt EPA ID:	Not reported
TSDF Alt Name:	Not reported
CA Waste Code:	214 - Unspecified solvent mixture
RCRA Code:	D001
Disposal Method:	H061 - Fuel Blending Prior To Energy Recovery At Another Site
Quantity Tons:	0.198
Waste Quantity:	55
Quantity Unit:	G
Additional Code 1:	Not reported
Additional Code 2:	Not reported
Additional Code 3:	Not reported
Additional Code 4:	Not reported
Additional Code 5:	Not reported
Shipment Date:	20111118
Creation Date:	6/27/2012 20:30:08
Receipt Date:	20111130
Manifest ID:	004684354FLE
Trans EPA ID:	OKD981588791
Trans Name:	TRIAD TRANSPORT INC
Trans 2 EPA ID:	Not reported
Trans 2 Name:	Not reported
TSDF EPA ID:	ARD981057870
Trans Name:	RINECO
TSDF Alt EPA ID:	Not reported
TSDF Alt Name:	Not reported
CA Waste Code:	343 - Unspecified organic liquid mixture
RCRA Code:	F003
Disposal Method:	H141 - Storage, Bulking, And/Or Transfer Off Site--No Treatment/Reovery (H010-H129) Or (H131-H135)
Quantity Tons:	2.992

Map ID  
Direction  
Distance  
Elevation

MAP FINDINGS

Site

Database(s)

EDR ID Number  
EPA ID Number

**POLYPEPTIDE LABS INC (Continued)**

**S113173951**

Waste Quantity: 880  
Quantity Unit: G  
Additional Code 1: D001  
Additional Code 2: Not reported  
Additional Code 3: Not reported  
Additional Code 4: Not reported  
Additional Code 5: Not reported

Additional Info:

Year: 2004  
Gen EPA ID: CAR000030080

Shipment Date: 20041229  
Creation Date: 3/17/2005 18:34:39  
Receipt Date: 20041229  
Manifest ID: 24076574  
Trans EPA ID: CAD028277036  
Trans Name: ASBURY ENVIRONMENTAL SERV  
Trans 2 EPA ID: Not reported  
Trans 2 Name: Not reported  
TSDf EPA ID: CAT080013352  
Trans Name: DEMENNO/KERDOON  
TSDf Alt EPA ID: CAT080013352  
TSDf Alt Name: Not reported  
CA Waste Code: 343 - Unspecified organic liquid mixture  
RCRA Code: D001  
Disposal Method: - Not reported  
Quantity Tons: 16.32  
Waste Quantity: 4800  
Quantity Unit: G  
Additional Code 1: Not reported  
Additional Code 2: Not reported  
Additional Code 3: Not reported  
Additional Code 4: Not reported  
Additional Code 5: Not reported

Shipment Date: 20041220  
Creation Date: 3/16/2005 18:31:03  
Receipt Date: 20041220  
Manifest ID: 24214830  
Trans EPA ID: CAD983649880  
Trans Name: GENERAL ENVIRONMENTAL MGMT  
Trans 2 EPA ID: Not reported  
Trans 2 Name: Not reported  
TSDf EPA ID: CAT080013352  
Trans Name: DEMENNO KERDOON  
TSDf Alt EPA ID: CAT080013352  
TSDf Alt Name: Not reported  
CA Waste Code: 343 - Unspecified organic liquid mixture  
RCRA Code: D001  
Disposal Method: - Not reported  
Quantity Tons: 13.6  
Waste Quantity: 4000  
Quantity Unit: G  
Additional Code 1: Not reported  
Additional Code 2: Not reported  
Additional Code 3: Not reported

Map ID  
Direction  
Distance  
Elevation

MAP FINDINGS

Site

Database(s)

EDR ID Number  
EPA ID Number

**POLYPEPTIDE LABS INC (Continued)**

**S113173951**

Additional Code 4: Not reported  
Additional Code 5: Not reported  
  
Shipment Date: 20041208  
Creation Date: 3/13/2007 18:30:28  
Receipt Date: 20041209  
Manifest ID: 23564255  
Trans EPA ID: CAD009452657  
Trans Name: ROMIC ENVIRONMENTAL TECH  
Trans 2 EPA ID: AZD009015389  
Trans 2 Name: ROMIC ENVIRONMENTAL TECH SW  
TSDf EPA ID: AZD009015389  
Trans Name: ROMIC ENVIRONMENTAL TECH SW  
TSDf Alt EPA ID: AZD009015389  
TSDf Alt Name: Not reported  
CA Waste Code: 343 - Unspecified organic liquid mixture  
RCRA Code: D001  
Disposal Method: - Not reported  
Quantity Tons: 3.74  
Waste Quantity: 1100  
Quantity Unit: G  
Additional Code 1: Not reported  
Additional Code 2: Not reported  
Additional Code 3: Not reported  
Additional Code 4: Not reported  
Additional Code 5: Not reported

Shipment Date: 20041208  
Creation Date: 3/13/2007 18:30:28  
Receipt Date: 20041209  
Manifest ID: 23564255  
Trans EPA ID: CAD009452657  
Trans Name: ROMIC ENVIRONMENTAL TECH  
Trans 2 EPA ID: AZD009015389  
Trans 2 Name: ROMIC ENVIRONMENTAL TECH SW  
TSDf EPA ID: AZD009015389  
Trans Name: ROMIC ENVIRONMENTAL TECH SW  
TSDf Alt EPA ID: AZD009015389  
TSDf Alt Name: Not reported  
CA Waste Code: 221 - Waste oil and mixed oil  
RCRA Code: Not reported  
Disposal Method: - Not reported  
Quantity Tons: 0.418  
Waste Quantity: 110  
Quantity Unit: G  
Additional Code 1: Not reported  
Additional Code 2: Not reported  
Additional Code 3: Not reported  
Additional Code 4: Not reported  
Additional Code 5: Not reported

Shipment Date: 20041116  
Creation Date: 2/17/2005 18:32:22  
Receipt Date: 20041116  
Manifest ID: 24215468  
Trans EPA ID: CAD983649880  
Trans Name: GENERAL ENVIRONMENTAL MANAGEMENT INC

Map ID  
Direction  
Distance  
Elevation

MAP FINDINGS

Site

Database(s)

EDR ID Number  
EPA ID Number

**POLYPEPTIDE LABS INC (Continued)**

**S113173951**

Trans 2 EPA ID: Not reported  
Trans 2 Name: Not reported  
TSDf EPA ID: CAT080013352  
Trans Name: DEMENNO KERDOON  
TSDf Alt EPA ID: CAT080013352  
TSDf Alt Name: Not reported  
CA Waste Code: 343 - Unspecified organic liquid mixture  
RCRA Code: D001  
Disposal Method: - Not reported  
Quantity Tons: 17  
Waste Quantity: 5000  
Quantity Unit: G  
Additional Code 1: Not reported  
Additional Code 2: Not reported  
Additional Code 3: Not reported  
Additional Code 4: Not reported  
Additional Code 5: Not reported

Shipment Date: 20041109  
Creation Date: 1/28/2005 18:31:06  
Receipt Date: 20041115  
Manifest ID: 23564159  
Trans EPA ID: CAD009452657  
Trans Name: ROMIC ENVIRONMENTAL TECH  
Trans 2 EPA ID: AZD009015389  
Trans 2 Name: ROMIC ENVIRONMENTAL TECH SW  
TSDf EPA ID: AZD009015389  
Trans Name: ROMIC ENVIRONMENTAL TECH SW  
TSDf Alt EPA ID: AZD009015389  
TSDf Alt Name: Not reported  
CA Waste Code: 343 - Unspecified organic liquid mixture  
RCRA Code: D001  
Disposal Method: H01 - Transfer Station  
Quantity Tons: 5.61  
Waste Quantity: 1650  
Quantity Unit: G  
Additional Code 1: Not reported  
Additional Code 2: Not reported  
Additional Code 3: Not reported  
Additional Code 4: Not reported  
Additional Code 5: Not reported

Shipment Date: 20041028  
Creation Date: 1/20/2005 18:31:32  
Receipt Date: 20041028  
Manifest ID: 23746785  
Trans EPA ID: CAD983649880  
Trans Name: GENERAL ENVIRONMENTAL MANAGEMENT INC  
Trans 2 EPA ID: Not reported  
Trans 2 Name: Not reported  
TSDf EPA ID: CAT080013352  
Trans Name: DEMENNO KERDOON  
TSDf Alt EPA ID: CAT080013352  
TSDf Alt Name: Not reported  
CA Waste Code: 343 - Unspecified organic liquid mixture  
RCRA Code: D001  
Disposal Method: - Not reported



Map ID  
Direction  
Distance  
Elevation

MAP FINDINGS

Site

Database(s)

EDR ID Number  
EPA ID Number

**POLYPEPTIDE LABS INC (Continued)**

**S113173951**

Quantity Tons:	17
Waste Quantity:	5000
Quantity Unit:	G
Additional Code 1:	Not reported
Additional Code 2:	Not reported
Additional Code 3:	Not reported
Additional Code 4:	Not reported
Additional Code 5:	Not reported
Shipment Date:	20041026
Creation Date:	1/14/2005 10:18:48
Receipt Date:	20041102
Manifest ID:	23564141
Trans EPA ID:	CAD009452657
Trans Name:	ROMIC ENVIRONMENTAL TECH
Trans 2 EPA ID:	AZD009015389
Trans 2 Name:	ROMIC ENVIRONMENTAL TECH SW
TSDF EPA ID:	AZD009015389
Trans Name:	ROMIC ENVIRONMENTAL TECH SW
TSDF Alt EPA ID:	AZD009015389
TSDF Alt Name:	Not reported
CA Waste Code:	343 - Unspecified organic liquid mixture
RCRA Code:	D001
Disposal Method:	R01 - Recycler
Quantity Tons:	4.08
Waste Quantity:	1200
Quantity Unit:	G
Additional Code 1:	Not reported
Additional Code 2:	Not reported
Additional Code 3:	Not reported
Additional Code 4:	Not reported
Additional Code 5:	Not reported
Shipment Date:	20041015
Creation Date:	12/21/2004 18:31:57
Receipt Date:	20041018
Manifest ID:	23564117
Trans EPA ID:	CAD009452657
Trans Name:	ROMIC ENVIRONMENTAL TECH
Trans 2 EPA ID:	CAT000624247
Trans 2 Name:	MPE
TSDF EPA ID:	AZD009015389
Trans Name:	ROMIC ENVIRONMENTAL TECH SW
TSDF Alt EPA ID:	AZD009015389
TSDF Alt Name:	Not reported
CA Waste Code:	343 - Unspecified organic liquid mixture
RCRA Code:	D001
Disposal Method:	R01 - Recycler
Quantity Tons:	5.049
Waste Quantity:	1485
Quantity Unit:	G
Additional Code 1:	Not reported
Additional Code 2:	Not reported
Additional Code 3:	Not reported
Additional Code 4:	Not reported
Additional Code 5:	Not reported

Map ID  
Direction  
Distance  
Elevation

MAP FINDINGS

Site

Database(s)

EDR ID Number  
EPA ID Number

**POLYPEPTIDE LABS INC (Continued)**

**S113173951**

Shipment Date:	20041006
Creation Date:	1/10/2005 18:31:02
Receipt Date:	20041006
Manifest ID:	23746693
Trans EPA ID:	CAD983649880
Trans Name:	GENERAL ENVIRONMENTAL MANAGEMENT INC
Trans 2 EPA ID:	Not reported
Trans 2 Name:	Not reported
TSDf EPA ID:	CAT080013352
Trans Name:	DEMENNO KERDOON
TSDf Alt EPA ID:	CAT080013352
TSDf Alt Name:	Not reported
CA Waste Code:	343 - Unspecified organic liquid mixture
RCRA Code:	D001
Disposal Method:	- Not reported
Quantity Tons:	15.3
Waste Quantity:	4500
Quantity Unit:	G
Additional Code 1:	Not reported
Additional Code 2:	Not reported
Additional Code 3:	Not reported
Additional Code 4:	Not reported
Additional Code 5:	Not reported
Additional Info:	
Year:	2009
Gen EPA ID:	CAR000030080
Shipment Date:	20091229
Creation Date:	3/5/2010 18:30:38
Receipt Date:	20100114
Manifest ID:	003053679FLE
Trans EPA ID:	CAD983649880
Trans Name:	GENERAL ENVIRONMENTAL MANAGEMENT INC
Trans 2 EPA ID:	Not reported
Trans 2 Name:	Not reported
TSDf EPA ID:	CAD980884183
Trans Name:	GEM RANCHO CORDOVA LLC
TSDf Alt EPA ID:	Not reported
TSDf Alt Name:	Not reported
CA Waste Code:	791 - Liquids with pH < 2 792 Liquids with pH < 2 with metals
RCRA Code:	F003
Disposal Method:	H141 - Storage, Bulking, And/Or Transfer Off Site--No Treatment/Reovery (H010-H129) Or (H131-H135)
Quantity Tons:	0.6255
Waste Quantity:	150
Quantity Unit:	G
Additional Code 1:	F002
Additional Code 2:	D002
Additional Code 3:	D001
Additional Code 4:	Not reported
Additional Code 5:	Not reported
Shipment Date:	20091229
Creation Date:	3/5/2010 18:30:38
Receipt Date:	20100114
Manifest ID:	003053679FLE

Map ID  
Direction  
Distance  
Elevation

MAP FINDINGS

Site

Database(s)

EDR ID Number  
EPA ID Number

**POLYPEPTIDE LABS INC (Continued)**

**S113173951**

Trans EPA ID: CAD983649880  
Trans Name: GENERAL ENVIRONMENTAL MANAGEMENT INC  
Trans 2 EPA ID: Not reported  
Trans 2 Name: Not reported  
TSDf EPA ID: CAD980884183  
Trans Name: GEM RANCHO CORDOVA LLC  
TSDf Alt EPA ID: Not reported  
TSDf Alt Name: Not reported  
CA Waste Code: 343 - Unspecified organic liquid mixture  
RCRA Code: F003  
Disposal Method: H141 - Storage, Bulking, And/Or Transfer Off Site--No Treatment/Reovery (H010-H129) Or (H131-H135)  
  
Quantity Tons: 6.29  
Waste Quantity: 1850  
Quantity Unit: G  
Additional Code 1: F002  
Additional Code 2: D001  
Additional Code 3: Not reported  
Additional Code 4: Not reported  
Additional Code 5: Not reported  
  
Shipment Date: 20091215  
Creation Date: 3/5/2010 18:30:23  
Receipt Date: 20091230  
Manifest ID: 003053632FLE  
Trans EPA ID: CAD983649880  
Trans Name: GENERAL ENVIRONMENTAL MANAGEMENT INC  
Trans 2 EPA ID: Not reported  
Trans 2 Name: Not reported  
TSDf EPA ID: CAD980884183  
Trans Name: GEM RANCHO CORDOVA LLC  
TSDf Alt EPA ID: Not reported  
TSDf Alt Name: Not reported  
CA Waste Code: 343 - Unspecified organic liquid mixture  
RCRA Code: F003  
Disposal Method: H141 - Storage, Bulking, And/Or Transfer Off Site--No Treatment/Reovery (H010-H129) Or (H131-H135)  
  
Quantity Tons: 2.72  
Waste Quantity: 800  
Quantity Unit: G  
Additional Code 1: F002  
Additional Code 2: D001  
Additional Code 3: Not reported  
Additional Code 4: Not reported  
Additional Code 5: Not reported  
  
Shipment Date: 20091215  
Creation Date: 3/5/2010 18:30:23  
Receipt Date: 20091230  
Manifest ID: 003053632FLE  
Trans EPA ID: CAD983649880  
Trans Name: GENERAL ENVIRONMENTAL MANAGEMENT INC  
Trans 2 EPA ID: Not reported  
Trans 2 Name: Not reported  
TSDf EPA ID: CAD980884183  
Trans Name: GEM RANCHO CORDOVA LLC  
TSDf Alt EPA ID: Not reported

Map ID  
Direction  
Distance  
Elevation

MAP FINDINGS

Site

Database(s)

EDR ID Number  
EPA ID Number

**POLYPEPTIDE LABS INC (Continued)**

**S113173951**

TSDf Alt Name:	Not reported
CA Waste Code:	791 - Liquids with pH < 2 792 Liquids with pH < 2 with metals
RCRA Code:	F003
Disposal Method:	H141 - Storage, Bulking, And/Or Transfer Off Site--No Treatment/Reovery (H010-H129) Or (H131-H135)
Quantity Tons:	2.7105
Waste Quantity:	650
Quantity Unit:	G
Additional Code 1:	F002
Additional Code 2:	D002
Additional Code 3:	D001
Additional Code 4:	Not reported
Additional Code 5:	Not reported
Shipment Date:	20091215
Creation Date:	3/5/2010 18:30:23
Receipt Date:	20091230
Manifest ID:	003053632FLE
Trans EPA ID:	CAD983649880
Trans Name:	GENERAL ENVIRONMENTAL MANAGEMENT INC
Trans 2 EPA ID:	Not reported
Trans 2 Name:	Not reported
TSDf EPA ID:	CAD980884183
Trans Name:	GEM RANCHO CORDOVA LLC
TSDf Alt EPA ID:	Not reported
TSDf Alt Name:	Not reported
CA Waste Code:	214 - Unspecified solvent mixture
RCRA Code:	D001
Disposal Method:	H141 - Storage, Bulking, And/Or Transfer Off Site--No Treatment/Reovery (H010-H129) Or (H131-H135)
Quantity Tons:	0.18
Waste Quantity:	50
Quantity Unit:	G
Additional Code 1:	Not reported
Additional Code 2:	Not reported
Additional Code 3:	Not reported
Additional Code 4:	Not reported
Additional Code 5:	Not reported
Shipment Date:	20091201
Creation Date:	2/3/2010 18:30:49
Receipt Date:	20091221
Manifest ID:	003053578FLE
Trans EPA ID:	CAD983649880
Trans Name:	GENERAL ENVIRONMENTAL MANAGEMENT INC
Trans 2 EPA ID:	Not reported
Trans 2 Name:	Not reported
TSDf EPA ID:	CAD980884183
Trans Name:	GEM RANCHO CORDOVA LLC
TSDf Alt EPA ID:	Not reported
TSDf Alt Name:	Not reported
CA Waste Code:	214 - Unspecified solvent mixture
RCRA Code:	D001
Disposal Method:	H141 - Storage, Bulking, And/Or Transfer Off Site--No Treatment/Reovery (H010-H129) Or (H131-H135)
Quantity Tons:	0.18
Waste Quantity:	50

Map ID  
Direction  
Distance  
Elevation

MAP FINDINGS

Site

Database(s)

EDR ID Number  
EPA ID Number

**POLYPEPTIDE LABS INC (Continued)**

**S113173951**

Quantity Unit:	G
Additional Code 1:	Not reported
Additional Code 2:	Not reported
Additional Code 3:	Not reported
Additional Code 4:	Not reported
Additional Code 5:	Not reported
Shipment Date:	20091201
Creation Date:	2/3/2010 18:30:49
Receipt Date:	20091221
Manifest ID:	003053578FLE
Trans EPA ID:	CAD983649880
Trans Name:	GENERAL ENVIRONMENTAL MANAGEMENT INC
Trans 2 EPA ID:	Not reported
Trans 2 Name:	Not reported
TSDf EPA ID:	CAD980884183
Trans Name:	GEM RANCHO CORDOVA LLC
TSDf Alt EPA ID:	Not reported
TSDf Alt Name:	Not reported
CA Waste Code:	343 - Unspecified organic liquid mixture
RCRA Code:	F003
Disposal Method:	H141 - Storage, Bulking, And/Or Transfer Off Site--No Treatment/Reovery (H010-H129) Or (H131-H135)
Quantity Tons:	0.17
Waste Quantity:	50
Quantity Unit:	G
Additional Code 1:	F002
Additional Code 2:	D001
Additional Code 3:	Not reported
Additional Code 4:	Not reported
Additional Code 5:	Not reported
Shipment Date:	20091125
Creation Date:	2/3/2010 18:30:08
Receipt Date:	20091125
Manifest ID:	003053569FLE
Trans EPA ID:	CAD983649880
Trans Name:	GENERAL ENVIRONMENTAL MANAGEMENT INC
Trans 2 EPA ID:	Not reported
Trans 2 Name:	Not reported
TSDf EPA ID:	CAD008302903
Trans Name:	VEOLIA ES TECHNICAL SOLUTIONS LLC
TSDf Alt EPA ID:	Not reported
TSDf Alt Name:	Not reported
CA Waste Code:	343 - Unspecified organic liquid mixture
RCRA Code:	D001
Disposal Method:	H039 - Other Recovery Of Reclamation For Reuse Including Acid Regeneration, Organics Recovery Ect
Quantity Tons:	10.2
Waste Quantity:	3000
Quantity Unit:	G
Additional Code 1:	Not reported
Additional Code 2:	Not reported
Additional Code 3:	Not reported
Additional Code 4:	Not reported
Additional Code 5:	Not reported

Map ID  
Direction  
Distance  
Elevation

MAP FINDINGS

Site

Database(s)

EDR ID Number  
EPA ID Number

**POLYPEPTIDE LABS INC (Continued)**

**S113173951**

Shipment Date: 20091120  
Creation Date: 3/5/2010 18:30:38  
Receipt Date: 20091209  
Manifest ID: 002648789FLE  
Trans EPA ID: CAD983649880  
Trans Name: GENERAL ENVIRONMENTAL MANAGEMENT INC  
Trans 2 EPA ID: Not reported  
Trans 2 Name: Not reported  
TSDf EPA ID: CAD980884183  
Trans Name: GEM RANCHO CORDOVA LLC  
TSDf Alt EPA ID: Not reported  
TSDf Alt Name: Not reported  
CA Waste Code: 343 - Unspecified organic liquid mixture  
RCRA Code: F003  
Disposal Method: H141 - Storage, Bulking, And/Or Transfer Off Site--No Treatment/Reovery (H010-H129) Or (H131-H135)  
  
Quantity Tons: 5.61  
Waste Quantity: 1650  
Quantity Unit: G  
Additional Code 1: F002  
Additional Code 2: D001  
Additional Code 3: Not reported  
Additional Code 4: Not reported  
Additional Code 5: Not reported  
  
Shipment Date: 20091111  
Creation Date: 10/8/2010 18:31:03  
Receipt Date: 20091111  
Manifest ID: 002648761FLE  
Trans EPA ID: CAD983649880  
Trans Name: GENERAL ENVIRONMENTAL MANAGEMENT INC  
Trans 2 EPA ID: Not reported  
Trans 2 Name: Not reported  
TSDf EPA ID: CAD008302903  
Trans Name: VEOLIA ES TECHNICAL SOLUTIONS LLC  
TSDf Alt EPA ID: Not reported  
TSDf Alt Name: Not reported  
CA Waste Code: 343 - Unspecified organic liquid mixture  
RCRA Code: D001  
Disposal Method: H039 - Other Recovery Of Reclamation For Reuse Including Acid Regeneration, Organics Recovery Ect  
  
Quantity Tons: 15.3  
Waste Quantity: 4500  
Quantity Unit: G  
Additional Code 1: Not reported  
Additional Code 2: Not reported  
Additional Code 3: Not reported  
Additional Code 4: Not reported  
Additional Code 5: Not reported  
  
Additional Info:  
Year: 2007  
Gen EPA ID: CAR000030080  
  
Shipment Date: 20071214  
Creation Date: 3/5/2008 18:30:27  
Receipt Date: 20071214

Map ID  
Direction  
Distance  
Elevation

MAP FINDINGS

Site

Database(s)

EDR ID Number  
EPA ID Number

**POLYPEPTIDE LABS INC (Continued)**

**S113173951**

Manifest ID: 001822427FLE  
Trans EPA ID: MAD039322250  
Trans Name: CLEAN HARBORS ENV SERVICES INC  
Trans 2 EPA ID: Not reported  
Trans 2 Name: Not reported  
TSDf EPA ID: CAT080013352  
Trans Name: DEMENNO/KERDOON  
TSDf Alt EPA ID: Not reported  
TSDf Alt Name: Not reported  
CA Waste Code: 343 - Unspecified organic liquid mixture  
RCRA Code: D001  
Disposal Method: H039 - Other Recovery Of Reclamation For Reuse Including Acid  
Regeneration, Organics Recovery Ect  
Quantity Tons: 17  
Waste Quantity: 5000  
Quantity Unit: G  
Additional Code 1: Not reported  
Additional Code 2: Not reported  
Additional Code 3: Not reported  
Additional Code 4: Not reported  
Additional Code 5: Not reported  
Shipment Date: 20071211  
Creation Date: 3/6/2008 18:30:06  
Receipt Date: 20071212  
Manifest ID: 001822207FLE  
Trans EPA ID: MAD039322250  
Trans Name: CLEAN HARBORS ENV SERVICES INC  
Trans 2 EPA ID: Not reported  
Trans 2 Name: Not reported  
TSDf EPA ID: CAD044429835  
Trans Name: CLEAN HARBORS WILMINGTON LLC  
TSDf Alt EPA ID: Not reported  
TSDf Alt Name: Not reported  
CA Waste Code: 343 - Unspecified organic liquid mixture  
RCRA Code: F003  
Disposal Method: H141 - Storage, Bulking, And/Or Transfer Off Site--No  
Treatment/Reovery (H010-H129) Or (H131-H135)  
Quantity Tons: 4.92  
Waste Quantity: 9840  
Quantity Unit: P  
Additional Code 1: D002  
Additional Code 2: D001  
Additional Code 3: Not reported  
Additional Code 4: Not reported  
Additional Code 5: Not reported  
Shipment Date: 20071211  
Creation Date: 3/6/2008 18:30:06  
Receipt Date: 20071212  
Manifest ID: 001822207FLE  
Trans EPA ID: MAD039322250  
Trans Name: CLEAN HARBORS ENV SERVICES INC  
Trans 2 EPA ID: Not reported  
Trans 2 Name: Not reported  
TSDf EPA ID: CAD044429835  
Trans Name: CLEAN HARBORS WILMINGTON LLC

Map ID  
Direction  
Distance  
Elevation

MAP FINDINGS

Site

Database(s)

EDR ID Number  
EPA ID Number

**POLYPEPTIDE LABS INC (Continued)**

**S113173951**

TSDf Alt EPA ID:	Not reported
TSDf Alt Name:	Not reported
CA Waste Code:	221 - Waste oil and mixed oil
RCRA Code:	D001
Disposal Method:	- Not reported
Quantity Tons:	0.2125
Waste Quantity:	425
Quantity Unit:	P
Additional Code 1:	Not reported
Additional Code 2:	Not reported
Additional Code 3:	Not reported
Additional Code 4:	Not reported
Additional Code 5:	Not reported
Shipment Date:	20071130
Creation Date:	3/5/2008 18:30:14
Receipt Date:	20071130
Manifest ID:	001821777FLE
Trans EPA ID:	MAD039322250
Trans Name:	CLEAN HARBORS ENV SERVICES INC
Trans 2 EPA ID:	Not reported
Trans 2 Name:	Not reported
TSDf EPA ID:	CAT080013352
Trans Name:	DEMENNO/KERDOON
TSDf Alt EPA ID:	Not reported
TSDf Alt Name:	Not reported
CA Waste Code:	343 - Unspecified organic liquid mixture
RCRA Code:	D001
Disposal Method:	H039 - Other Recovery Of Reclamation For Reuse Including Acid Regeneration, Organics Recovery Ect
Quantity Tons:	19.38
Waste Quantity:	5700
Quantity Unit:	G
Additional Code 1:	Not reported
Additional Code 2:	Not reported
Additional Code 3:	Not reported
Additional Code 4:	Not reported
Additional Code 5:	Not reported
Shipment Date:	20071127
Creation Date:	3/5/2008 18:30:20
Receipt Date:	20071128
Manifest ID:	001821774FLE
Trans EPA ID:	MAD039322250
Trans Name:	CLEAN HARBORS ENV SERVICES INC
Trans 2 EPA ID:	Not reported
Trans 2 Name:	Not reported
TSDf EPA ID:	CAD044429835
Trans Name:	CLEAN HARBORS WILMINGTON LLC
TSDf Alt EPA ID:	Not reported
TSDf Alt Name:	Not reported
CA Waste Code:	343 - Unspecified organic liquid mixture
RCRA Code:	F003
Disposal Method:	H141 - Storage, Bulking, And/Or Transfer Off Site--No Treatment/Reovery (H010-H129) Or (H131-H135)
Quantity Tons:	4.2
Waste Quantity:	8400



Map ID  
Direction  
Distance  
Elevation

MAP FINDINGS

Site

Database(s)

EDR ID Number  
EPA ID Number

**POLYPEPTIDE LABS INC (Continued)**

**S113173951**

Quantity Unit:	P
Additional Code 1:	D002
Additional Code 2:	D001
Additional Code 3:	Not reported
Additional Code 4:	Not reported
Additional Code 5:	Not reported
Shipment Date:	20071114
Creation Date:	3/4/2008 18:30:21
Receipt Date:	20071115
Manifest ID:	001821689FLE
Trans EPA ID:	MAD039322250
Trans Name:	CLEAN HARBORS ENV SERVICES INC
Trans 2 EPA ID:	Not reported
Trans 2 Name:	Not reported
TSDf EPA ID:	CAD044429835
Trans Name:	CLEAN HARBORS WILMINGTON LLC
TSDf Alt EPA ID:	Not reported
TSDf Alt Name:	Not reported
CA Waste Code:	343 - Unspecified organic liquid mixture
RCRA Code:	F003
Disposal Method:	H141 - Storage, Bulking, And/Or Transfer Off Site--No Treatment/Reovery (H010-H129) Or (H131-H135)
Quantity Tons:	5.236
Waste Quantity:	1540
Quantity Unit:	G
Additional Code 1:	D002
Additional Code 2:	D001
Additional Code 3:	Not reported
Additional Code 4:	Not reported
Additional Code 5:	Not reported
Shipment Date:	20071114
Creation Date:	3/4/2008 18:30:21
Receipt Date:	20071115
Manifest ID:	001821689FLE
Trans EPA ID:	MAD039322250
Trans Name:	CLEAN HARBORS ENV SERVICES INC
Trans 2 EPA ID:	Not reported
Trans 2 Name:	Not reported
TSDf EPA ID:	CAD044429835
Trans Name:	CLEAN HARBORS WILMINGTON LLC
TSDf Alt EPA ID:	Not reported
TSDf Alt Name:	Not reported
CA Waste Code:	221 - Waste oil and mixed oil
RCRA Code:	D001
Disposal Method:	H141 - Storage, Bulking, And/Or Transfer Off Site--No Treatment/Reovery (H010-H129) Or (H131-H135)
Quantity Tons:	0.209
Waste Quantity:	55
Quantity Unit:	G
Additional Code 1:	Not reported
Additional Code 2:	Not reported
Additional Code 3:	Not reported
Additional Code 4:	Not reported
Additional Code 5:	Not reported

Map ID  
Direction  
Distance  
Elevation

MAP FINDINGS

Site

Database(s)

EDR ID Number  
EPA ID Number

**POLYPEPTIDE LABS INC (Continued)**

**S113173951**

Shipment Date:	20071105
Creation Date:	1/25/2008 18:30:59
Receipt Date:	20071105
Manifest ID:	001820022FLE
Trans EPA ID:	MAD039322250
Trans Name:	CLEAN HARBORS ENV SERVICES INC
Trans 2 EPA ID:	Not reported
Trans 2 Name:	Not reported
TSDf EPA ID:	CAT080013352
Trans Name:	DEMENNO/KERDOON
TSDf Alt EPA ID:	Not reported
TSDf Alt Name:	Not reported
CA Waste Code:	343 - Unspecified organic liquid mixture
RCRA Code:	D001
Disposal Method:	H039 - Other Recovery Of Reclamation For Reuse Including Acid Regeneration, Organics Recovery Ect
Quantity Tons:	13.6
Waste Quantity:	4000
Quantity Unit:	G
Additional Code 1:	Not reported
Additional Code 2:	Not reported
Additional Code 3:	Not reported
Additional Code 4:	Not reported
Additional Code 5:	Not reported
Shipment Date:	20071101
Creation Date:	2/4/2008 18:30:20
Receipt Date:	20071101
Manifest ID:	001820062FLE
Trans EPA ID:	MAD039322250
Trans Name:	CLEAN HARBORS ENV SERVICES INC
Trans 2 EPA ID:	Not reported
Trans 2 Name:	Not reported
TSDf EPA ID:	CAD044429835
Trans Name:	CLEAN HARBORS WILMINGTON LLC
TSDf Alt EPA ID:	Not reported
TSDf Alt Name:	Not reported
CA Waste Code:	343 - Unspecified organic liquid mixture
RCRA Code:	F003
Disposal Method:	H141 - Storage, Bulking, And/Or Transfer Off Site--No Treatment/Reovery (H010-H129) Or (H131-H135)
Quantity Tons:	6.358
Waste Quantity:	1870
Quantity Unit:	G
Additional Code 1:	D002
Additional Code 2:	D001
Additional Code 3:	Not reported
Additional Code 4:	Not reported
Additional Code 5:	Not reported
Shipment Date:	20071026
Creation Date:	1/25/2008 18:30:14
Receipt Date:	20071026
Manifest ID:	000943322FLE
Trans EPA ID:	MAD039322250
Trans Name:	CLEAN HARBORS ENV SERVICES INC
Trans 2 EPA ID:	Not reported

Map ID  
Direction  
Distance  
Elevation

MAP FINDINGS

Site

Database(s)

EDR ID Number  
EPA ID Number

**POLYPEPTIDE LABS INC (Continued)**

**S113173951**

Trans 2 Name: Not reported  
TSDf EPA ID: CAT080013352  
Trans Name: DEMENNO/KERDOON  
TSDf Alt EPA ID: Not reported  
TSDf Alt Name: Not reported  
CA Waste Code: 343 - Unspecified organic liquid mixture  
RCRA Code: D001  
Disposal Method: H039 - Other Recovery Of Reclamation For Reuse Including Acid  
Regeneration, Organics Recovery Ect  
Quantity Tons: 18.7  
Waste Quantity: 5500  
Quantity Unit: G  
Additional Code 1: Not reported  
Additional Code 2: Not reported  
Additional Code 3: Not reported  
Additional Code 4: Not reported  
Additional Code 5: Not reported

Additional Info:

Year: 2005  
Gen EPA ID: CAR000030080

Shipment Date: 20051220  
Creation Date: 6/22/2006 18:32:46  
Receipt Date: 20051222  
Manifest ID: 24457121  
Trans EPA ID: CAD009452657  
Trans Name: ROMIC ENVIRONMENTAL TECH  
Trans 2 EPA ID: AZD009015389  
Trans 2 Name: ROMIC ENVIRONMENTAL TECH SW  
TSDf EPA ID: AZD009015389  
Trans Name: ROMIC ENVIRONMENTAL TECH SW  
TSDf Alt EPA ID: AZD009015389  
TSDf Alt Name: Not reported  
CA Waste Code: 343 - Unspecified organic liquid mixture  
RCRA Code: D001  
Disposal Method: R01 - Recycler  
Quantity Tons: 3.74  
Waste Quantity: 1100  
Quantity Unit: G  
Additional Code 1: Not reported  
Additional Code 2: Not reported  
Additional Code 3: Not reported  
Additional Code 4: Not reported  
Additional Code 5: Not reported

Shipment Date: 20051207  
Creation Date: 7/12/2006 18:32:38  
Receipt Date: 20051208  
Manifest ID: 24457082  
Trans EPA ID: CAD009452657  
Trans Name: ROMIC ENVIRONMENTAL TECH  
Trans 2 EPA ID: AZD009015389  
Trans 2 Name: ROMIC ENVIRONMENTAL TECH SW  
TSDf EPA ID: AZD009015389  
Trans Name: ROMIC ENVIRONMENTAL TECH SW  
TSDf Alt EPA ID: AZD009015389

Map ID  
Direction  
Distance  
Elevation

MAP FINDINGS

Site

Database(s)

EDR ID Number  
EPA ID Number

**POLYPEPTIDE LABS INC (Continued)**

**S113173951**

TSDF Alt Name: Not reported  
CA Waste Code: 343 - Unspecified organic liquid mixture  
RCRA Code: D001  
Disposal Method: R01 - Recycler  
Quantity Tons: 3.927  
Waste Quantity: 1155  
Quantity Unit: G  
Additional Code 1: Not reported  
Additional Code 2: Not reported  
Additional Code 3: Not reported  
Additional Code 4: Not reported  
Additional Code 5: Not reported

Shipment Date: 20051206  
Creation Date: 3/22/2006 18:30:36  
Receipt Date: 20051206  
Manifest ID: 24657105  
Trans EPA ID: CAD982030173  
Trans Name: ECOLOGY CONTROL INDUSTRIES  
Trans 2 EPA ID: Not reported  
Trans 2 Name: Not reported  
TSDF EPA ID: CAT080013352  
Trans Name: DEMENNO KERDOON  
TSDF Alt EPA ID: CAT080013352  
TSDF Alt Name: Not reported  
CA Waste Code: 343 - Unspecified organic liquid mixture  
RCRA Code: D001  
Disposal Method: R01 - Recycler  
Quantity Tons: 15.3  
Waste Quantity: 4500  
Quantity Unit: G  
Additional Code 1: Not reported  
Additional Code 2: Not reported  
Additional Code 3: Not reported  
Additional Code 4: Not reported  
Additional Code 5: Not reported

Shipment Date: 20051128  
Creation Date: 1/3/2007 18:30:08  
Receipt Date: 20051201  
Manifest ID: 24457062  
Trans EPA ID: CAD009452657  
Trans Name: ROMIC ENVIRONMENTAL TECH  
Trans 2 EPA ID: CAD981634116  
Trans 2 Name: RUST AND SONS  
TSDF EPA ID: AZD009015389  
Trans Name: ROMIC ENVIRONMENTAL TECH SW  
TSDF Alt EPA ID: AZD009015389  
TSDF Alt Name: Not reported  
CA Waste Code: 343 - Unspecified organic liquid mixture  
RCRA Code: D001  
Disposal Method: R01 - Recycler  
Quantity Tons: 5.236  
Waste Quantity: 1540  
Quantity Unit: G  
Additional Code 1: Not reported  
Additional Code 2: Not reported

Map ID  
Direction  
Distance  
Elevation

MAP FINDINGS

Site

Database(s)

EDR ID Number  
EPA ID Number

**POLYPEPTIDE LABS INC (Continued)**

**S113173951**

Additional Code 3:	Not reported
Additional Code 4:	Not reported
Additional Code 5:	Not reported
Shipment Date:	20051128
Creation Date:	1/3/2007 18:30:08
Receipt Date:	20051201
Manifest ID:	24457062
Trans EPA ID:	CAD009452657
Trans Name:	ROMIC ENVIRONMENTAL TECH
Trans 2 EPA ID:	CAD981634116
Trans 2 Name:	RUST AND SONS
TSDF EPA ID:	AZD009015389
Trans Name:	ROMIC ENVIRONMENTAL TECH SW
TSDF Alt EPA ID:	AZD009015389
TSDF Alt Name:	Not reported
CA Waste Code:	221 - Waste oil and mixed oil
RCRA Code:	Not reported
Disposal Method:	R01 - Recycler
Quantity Tons:	0.209
Waste Quantity:	55
Quantity Unit:	G
Additional Code 1:	Not reported
Additional Code 2:	Not reported
Additional Code 3:	Not reported
Additional Code 4:	Not reported
Additional Code 5:	Not reported
Shipment Date:	20051128
Creation Date:	1/3/2007 18:30:08
Receipt Date:	20051201
Manifest ID:	24457062
Trans EPA ID:	CAD009452657
Trans Name:	ROMIC ENVIRONMENTAL TECH
Trans 2 EPA ID:	CAD981634116
Trans 2 Name:	RUST AND SONS
TSDF EPA ID:	AZD009015389
Trans Name:	ROMIC ENVIRONMENTAL TECH SW
TSDF Alt EPA ID:	AZD009015389
TSDF Alt Name:	Not reported
CA Waste Code:	221 - Waste oil and mixed oil
RCRA Code:	Not reported
Disposal Method:	R01 - Recycler
Quantity Tons:	0.209
Waste Quantity:	55
Quantity Unit:	G
Additional Code 1:	Not reported
Additional Code 2:	Not reported
Additional Code 3:	Not reported
Additional Code 4:	Not reported
Additional Code 5:	Not reported
Shipment Date:	20051121
Creation Date:	6/14/2006 18:34:03
Receipt Date:	20051129
Manifest ID:	23563827
Trans EPA ID:	CAD009452657

Map ID  
Direction  
Distance  
Elevation

MAP FINDINGS

Site

Database(s)

EDR ID Number  
EPA ID Number

**POLYPEPTIDE LABS INC (Continued)**

**S113173951**

Trans Name: ROMIC ENVIRONMENTAL TECHNOLOGIES  
Trans 2 EPA ID: CAD981634116  
Trans 2 Name: RUST AND SONS TRUCKING INC  
TSDf EPA ID: AZD009015389  
Trans Name: ROMIC ENVIRONMENTAL  
TSDf Alt EPA ID: Not reported  
TSDf Alt Name: Not reported  
CA Waste Code: 551 - Laboratory waste chemicals 561 Detergent and soap  
RCRA Code: D001  
Disposal Method: - Not reported  
Quantity Tons: 0.225  
Waste Quantity: 450  
Quantity Unit: P  
Additional Code 1: Not reported  
Additional Code 2: Not reported  
Additional Code 3: Not reported  
Additional Code 4: Not reported  
Additional Code 5: Not reported

Shipment Date: 20051121  
Creation Date: 6/14/2006 18:34:03  
Receipt Date: 20051129  
Manifest ID: 23563827  
Trans EPA ID: CAD009452657  
Trans Name: ROMIC ENVIRONMENTAL TECHNOLOGIES  
Trans 2 EPA ID: CAD981634116  
Trans 2 Name: RUST AND SONS TRUCKING INC  
TSDf EPA ID: AZD009015389  
Trans Name: ROMIC ENVIRONMENTAL  
TSDf Alt EPA ID: Not reported  
TSDf Alt Name: Not reported  
CA Waste Code: 551 - Laboratory waste chemicals 561 Detergent and soap  
RCRA Code: D001  
Disposal Method: - Not reported  
Quantity Tons: 0.0025  
Waste Quantity: 5  
Quantity Unit: P  
Additional Code 1: Not reported  
Additional Code 2: Not reported  
Additional Code 3: Not reported  
Additional Code 4: Not reported  
Additional Code 5: Not reported

Shipment Date: 20051121  
Creation Date: 6/14/2006 18:34:03  
Receipt Date: 20051129  
Manifest ID: 23563827  
Trans EPA ID: CAD009452657  
Trans Name: ROMIC ENVIRONMENTAL TECHNOLOGIES  
Trans 2 EPA ID: CAD981634116  
Trans 2 Name: RUST AND SONS TRUCKING INC  
TSDf EPA ID: AZD009015389  
Trans Name: ROMIC ENVIRONMENTAL  
TSDf Alt EPA ID: Not reported  
TSDf Alt Name: Not reported  
CA Waste Code: 551 - Laboratory waste chemicals 561 Detergent and soap  
RCRA Code: D001

Map ID  
Direction  
Distance  
Elevation

MAP FINDINGS

Site

Database(s)

EDR ID Number  
EPA ID Number

**POLYPEPTIDE LABS INC (Continued)**

**S113173951**

Disposal Method: - Not reported  
Quantity Tons: 0.002  
Waste Quantity: 4  
Quantity Unit: P  
Additional Code 1: Not reported  
Additional Code 2: Not reported  
Additional Code 3: Not reported  
Additional Code 4: Not reported  
Additional Code 5: Not reported

Shipment Date: 20051121  
Creation Date: 6/14/2006 18:34:03  
Receipt Date: 20051129  
Manifest ID: 23563827  
Trans EPA ID: CAD009452657  
Trans Name: ROMIC ENVIRONMENTAL TECHNOLOGIES  
Trans 2 EPA ID: CAD981634116  
Trans 2 Name: RUST AND SONS TRUCKING INC  
TSDf EPA ID: AZD009015389  
Trans Name: ROMIC ENVIRONMENTAL  
TSDf Alt EPA ID: Not reported  
TSDf Alt Name: Not reported  
CA Waste Code: 551 - Laboratory waste chemicals 561 Detergent and soap  
RCRA Code: D001  
Disposal Method: - Not reported  
Quantity Tons: 0.005  
Waste Quantity: 10  
Quantity Unit: P  
Additional Code 1: Not reported  
Additional Code 2: Not reported  
Additional Code 3: Not reported  
Additional Code 4: Not reported  
Additional Code 5: Not reported

Additional Info:

Year: 2002  
Gen EPA ID: CAR000030080

Shipment Date: 20021224  
Creation Date: 3/27/2003 18:31:27  
Receipt Date: 20021224  
Manifest ID: 22026153  
Trans EPA ID: CAT000624247  
Trans Name: Not reported  
Trans 2 EPA ID: Not reported  
Trans 2 Name: Not reported  
TSDf EPA ID: CAD008302903  
Trans Name: Not reported  
TSDf Alt EPA ID: Not reported  
TSDf Alt Name: Not reported  
CA Waste Code: 343 - Unspecified organic liquid mixture  
RCRA Code: D001  
Disposal Method: R01 - Recycler  
Quantity Tons: 16.66  
Waste Quantity: 4900  
Quantity Unit: G  
Additional Code 1: Not reported

Map ID  
Direction  
Distance  
Elevation

MAP FINDINGS

Site

Database(s)

EDR ID Number  
EPA ID Number

**POLYPEPTIDE LABS INC (Continued)**

**S113173951**

Additional Code 2:	Not reported
Additional Code 3:	Not reported
Additional Code 4:	Not reported
Additional Code 5:	Not reported
Shipment Date:	20021126
Creation Date:	2/13/2003 18:31:35
Receipt Date:	20021126
Manifest ID:	21822828
Trans EPA ID:	CAT000624247
Trans Name:	Not reported
Trans 2 EPA ID:	Not reported
Trans 2 Name:	Not reported
TSDf EPA ID:	CAD008302903
Trans Name:	Not reported
TSDf Alt EPA ID:	Not reported
TSDf Alt Name:	Not reported
CA Waste Code:	343 - Unspecified organic liquid mixture
RCRA Code:	D001
Disposal Method:	R01 - Recycler
Quantity Tons:	17.306
Waste Quantity:	5090
Quantity Unit:	G
Additional Code 1:	Not reported
Additional Code 2:	Not reported
Additional Code 3:	Not reported
Additional Code 4:	Not reported
Additional Code 5:	Not reported
Shipment Date:	20021125
Creation Date:	3/15/2003 18:31:28
Receipt Date:	20021127
Manifest ID:	21865047
Trans EPA ID:	CAR000047696
Trans Name:	Not reported
Trans 2 EPA ID:	Not reported
Trans 2 Name:	Not reported
TSDf EPA ID:	CAD008302903
Trans Name:	Not reported
TSDf Alt EPA ID:	Not reported
TSDf Alt Name:	Not reported
CA Waste Code:	221 - Waste oil and mixed oil
RCRA Code:	Not reported
Disposal Method:	R01 - Recycler
Quantity Tons:	0.209
Waste Quantity:	55
Quantity Unit:	G
Additional Code 1:	Not reported
Additional Code 2:	Not reported
Additional Code 3:	Not reported
Additional Code 4:	Not reported
Additional Code 5:	Not reported
Shipment Date:	20021018
Creation Date:	2/6/2003 18:31:16
Receipt Date:	20021018
Manifest ID:	22026712



Map ID  
Direction  
Distance  
Elevation

MAP FINDINGS

Site

Database(s)

EDR ID Number  
EPA ID Number

**POLYPEPTIDE LABS INC (Continued)**

**S113173951**

Trans EPA ID:	CAT000624247
Trans Name:	Not reported
Trans 2 EPA ID:	Not reported
Trans 2 Name:	Not reported
TSDf EPA ID:	CAD008302903
Trans Name:	Not reported
TSDf Alt EPA ID:	Not reported
TSDf Alt Name:	Not reported
CA Waste Code:	343 - Unspecified organic liquid mixture
RCRA Code:	D001
Disposal Method:	R01 - Recycler
Quantity Tons:	15.028
Waste Quantity:	4420
Quantity Unit:	G
Additional Code 1:	Not reported
Additional Code 2:	Not reported
Additional Code 3:	Not reported
Additional Code 4:	Not reported
Additional Code 5:	Not reported
Shipment Date:	20021017
Creation Date:	2/18/2003 18:31:24
Receipt Date:	20021023
Manifest ID:	22026713
Trans EPA ID:	CAR000047696
Trans Name:	Not reported
Trans 2 EPA ID:	Not reported
Trans 2 Name:	Not reported
TSDf EPA ID:	CAD008302903
Trans Name:	Not reported
TSDf Alt EPA ID:	Not reported
TSDf Alt Name:	Not reported
CA Waste Code:	221 - Waste oil and mixed oil
RCRA Code:	Not reported
Disposal Method:	R01 - Recycler
Quantity Tons:	0.165
Waste Quantity:	330
Quantity Unit:	P
Additional Code 1:	Not reported
Additional Code 2:	Not reported
Additional Code 3:	Not reported
Additional Code 4:	Not reported
Additional Code 5:	Not reported
Shipment Date:	20020917
Creation Date:	1/27/2003 18:33:26
Receipt Date:	20020919
Manifest ID:	22026401
Trans EPA ID:	CAR000047696
Trans Name:	Not reported
Trans 2 EPA ID:	Not reported
Trans 2 Name:	Not reported
TSDf EPA ID:	CAD008302903
Trans Name:	Not reported
TSDf Alt EPA ID:	Not reported
TSDf Alt Name:	Not reported
CA Waste Code:	221 - Waste oil and mixed oil

Map ID  
Direction  
Distance  
Elevation

MAP FINDINGS

Site

Database(s)

EDR ID Number  
EPA ID Number

**POLYPEPTIDE LABS INC (Continued)**

**S113173951**

RCRA Code:	Not reported
Disposal Method:	R01 - Recycler
Quantity Tons:	0.45
Waste Quantity:	900
Quantity Unit:	P
Additional Code 1:	Not reported
Additional Code 2:	Not reported
Additional Code 3:	Not reported
Additional Code 4:	Not reported
Additional Code 5:	Not reported
Shipment Date:	20020916
Creation Date:	1/27/2003 18:32:25
Receipt Date:	20020916
Manifest ID:	22026400
Trans EPA ID:	CAT000624247
Trans Name:	Not reported
Trans 2 EPA ID:	Not reported
Trans 2 Name:	Not reported
TSDf EPA ID:	CAD008302903
Trans Name:	Not reported
TSDf Alt EPA ID:	Not reported
TSDf Alt Name:	Not reported
CA Waste Code:	343 - Unspecified organic liquid mixture
RCRA Code:	D001
Disposal Method:	R01 - Recycler
Quantity Tons:	16.83
Waste Quantity:	4950
Quantity Unit:	G
Additional Code 1:	Not reported
Additional Code 2:	Not reported
Additional Code 3:	Not reported
Additional Code 4:	Not reported
Additional Code 5:	Not reported
Shipment Date:	20020807
Creation Date:	1/21/2003 18:31:48
Receipt Date:	20020807
Manifest ID:	21340073
Trans EPA ID:	CAT000624247
Trans Name:	Not reported
Trans 2 EPA ID:	Not reported
Trans 2 Name:	Not reported
TSDf EPA ID:	CAD008302903
Trans Name:	Not reported
TSDf Alt EPA ID:	Not reported
TSDf Alt Name:	Not reported
CA Waste Code:	343 - Unspecified organic liquid mixture
RCRA Code:	D001
Disposal Method:	R01 - Recycler
Quantity Tons:	17
Waste Quantity:	5000
Quantity Unit:	G
Additional Code 1:	Not reported
Additional Code 2:	Not reported
Additional Code 3:	Not reported
Additional Code 4:	Not reported

Map ID  
Direction  
Distance  
Elevation

MAP FINDINGS

Site

Database(s)

EDR ID Number  
EPA ID Number

**POLYPEPTIDE LABS INC (Continued)**

**S113173951**

Additional Code 5: Not reported

Shipment Date: 20020725  
Creation Date: 3/13/2003 18:31:17  
Receipt Date: 20020801  
Manifest ID: 21026370  
Trans EPA ID: CAR000047696  
Trans Name: Not reported  
Trans 2 EPA ID: Not reported  
Trans 2 Name: Not reported  
TSDf EPA ID: CAD008302903  
Trans Name: Not reported  
TSDf Alt EPA ID: Not reported  
TSDf Alt Name: Not reported  
CA Waste Code: 221 - Waste oil and mixed oil  
RCRA Code: Not reported  
Disposal Method: R01 - Recycler  
Quantity Tons: 0.418  
Waste Quantity: 110  
Quantity Unit: G  
Additional Code 1: Not reported  
Additional Code 2: Not reported  
Additional Code 3: Not reported  
Additional Code 4: Not reported  
Additional Code 5: Not reported

Shipment Date: 20020725  
Creation Date: 3/13/2003 18:31:17  
Receipt Date: 20020801  
Manifest ID: 21026370  
Trans EPA ID: CAR000047696  
Trans Name: Not reported  
Trans 2 EPA ID: Not reported  
Trans 2 Name: Not reported  
TSDf EPA ID: CAD008302903  
Trans Name: Not reported  
TSDf Alt EPA ID: Not reported  
TSDf Alt Name: Not reported  
CA Waste Code: 221 - Waste oil and mixed oil  
RCRA Code: Not reported  
Disposal Method: R01 - Recycler  
Quantity Tons: 0.209  
Waste Quantity: 55  
Quantity Unit: G  
Additional Code 1: Not reported  
Additional Code 2: Not reported  
Additional Code 3: Not reported  
Additional Code 4: Not reported  
Additional Code 5: Not reported

Additional Info:  
Year: 1998  
Gen EPA ID: CAR000030080

Shipment Date: 19981210  
Creation Date: 1/21/1999 0:00:00  
Receipt Date: 19981210

Map ID  
Direction  
Distance  
Elevation

MAP FINDINGS

Site

Database(s)

EDR ID Number  
EPA ID Number

**POLYPEPTIDE LABS INC (Continued)**

**S113173951**

Manifest ID: 98542291  
Trans EPA ID: CAT000624247  
Trans Name: Not reported  
Trans 2 EPA ID: Not reported  
Trans 2 Name: Not reported  
TSDf EPA ID: CAD008302903  
Trans Name: Not reported  
TSDf Alt EPA ID: Not reported  
TSDf Alt Name: Not reported  
CA Waste Code: 343 - Unspecified organic liquid mixture  
RCRA Code: D001  
Disposal Method: R01 - Recycler  
Quantity Tons: 8.8026  
Waste Quantity: 2589  
Quantity Unit: G  
Additional Code 1: Not reported  
Additional Code 2: Not reported  
Additional Code 3: Not reported  
Additional Code 4: Not reported  
Additional Code 5: Not reported

Shipment Date: 19981112  
Creation Date: 1/13/1999 0:00:00  
Receipt Date: 19981117  
Manifest ID: 98542179  
Trans EPA ID: CAD009230244  
Trans Name: Not reported  
Trans 2 EPA ID: CAD010925576  
Trans 2 Name: Not reported  
TSDf EPA ID: CAD009452657  
Trans Name: Not reported  
TSDf Alt EPA ID: CAD009452657  
TSDf Alt Name: Not reported  
CA Waste Code: 214 - Unspecified solvent mixture  
RCRA Code: D001  
Disposal Method: T03 - Treatment, Incineration  
Quantity Tons: 3.168  
Waste Quantity: 6336  
Quantity Unit: P  
Additional Code 1: Not reported  
Additional Code 2: Not reported  
Additional Code 3: Not reported  
Additional Code 4: Not reported  
Additional Code 5: Not reported

Shipment Date: 19981029  
Creation Date: 12/10/1998 0:00:00  
Receipt Date: 19981029  
Manifest ID: 98542113  
Trans EPA ID: CAT000624247  
Trans Name: Not reported  
Trans 2 EPA ID: Not reported  
Trans 2 Name: Not reported  
TSDf EPA ID: CAD008302903  
Trans Name: Not reported  
TSDf Alt EPA ID: Not reported  
TSDf Alt Name: Not reported

Map ID  
Direction  
Distance  
Elevation

MAP FINDINGS

Site

Database(s)

EDR ID Number  
EPA ID Number

**POLYPEPTIDE LABS INC (Continued)**

**S113173951**

CA Waste Code: 343 - Unspecified organic liquid mixture  
RCRA Code: D001  
Disposal Method: R01 - Recycler  
Quantity Tons: 9.0066  
Waste Quantity: 2649  
Quantity Unit: G  
Additional Code 1: Not reported  
Additional Code 2: Not reported  
Additional Code 3: Not reported  
Additional Code 4: Not reported  
Additional Code 5: Not reported

Shipment Date: 19981006  
Creation Date: 11/23/1998 0:00:00  
Receipt Date: 19981006  
Manifest ID: 98542006  
Trans EPA ID: CAT000624247  
Trans Name: Not reported  
Trans 2 EPA ID: Not reported  
Trans 2 Name: Not reported  
TSDf EPA ID: CAD008302903  
Trans Name: Not reported  
TSDf Alt EPA ID: CAD008302903  
TSDf Alt Name: Not reported  
CA Waste Code: 343 - Unspecified organic liquid mixture  
RCRA Code: D001  
Disposal Method: R01 - Recycler  
Quantity Tons: 8.9046  
Waste Quantity: 2619  
Quantity Unit: G  
Additional Code 1: Not reported  
Additional Code 2: Not reported  
Additional Code 3: Not reported  
Additional Code 4: Not reported  
Additional Code 5: Not reported

Shipment Date: 19981006  
Creation Date: 11/23/1998 0:00:00  
Receipt Date: 19981008  
Manifest ID: 98542010  
Trans EPA ID: CAD009230244  
Trans Name: Not reported  
Trans 2 EPA ID: Not reported  
Trans 2 Name: Not reported  
TSDf EPA ID: CAD008302903  
Trans Name: Not reported  
TSDf Alt EPA ID: CAD008302903  
TSDf Alt Name: Not reported  
CA Waste Code: 221 - Waste oil and mixed oil  
RCRA Code: Not reported  
Disposal Method: R01 - Recycler  
Quantity Tons: 0.418  
Waste Quantity: 110  
Quantity Unit: G  
Additional Code 1: Not reported  
Additional Code 2: Not reported  
Additional Code 3: Not reported

Map ID  
Direction  
Distance  
Elevation

MAP FINDINGS

Site

Database(s)

EDR ID Number  
EPA ID Number

**POLYPEPTIDE LABS INC (Continued)**

**S113173951**

Additional Code 4:	Not reported
Additional Code 5:	Not reported
Shipment Date:	19981006
Creation Date:	12/7/1998 0:00:00
Receipt Date:	19981015
Manifest ID:	98542008
Trans EPA ID:	CAD009230244
Trans Name:	Not reported
Trans 2 EPA ID:	CAD010925576
Trans 2 Name:	Not reported
TSDf EPA ID:	CAD009452657
Trans Name:	Not reported
TSDf Alt EPA ID:	CAD009452657
TSDf Alt Name:	Not reported
CA Waste Code:	214 - Unspecified solvent mixture
RCRA Code:	D001
Disposal Method:	T03 - Treatment, Incineration
Quantity Tons:	2.16
Waste Quantity:	600
Quantity Unit:	G
Additional Code 1:	Not reported
Additional Code 2:	Not reported
Additional Code 3:	Not reported
Additional Code 4:	Not reported
Additional Code 5:	Not reported
Shipment Date:	19980915
Creation Date:	11/2/1998 0:00:00
Receipt Date:	19980915
Manifest ID:	96880903
Trans EPA ID:	CAT000624247
Trans Name:	Not reported
Trans 2 EPA ID:	Not reported
Trans 2 Name:	Not reported
TSDf EPA ID:	CAD008302903
Trans Name:	Not reported
TSDf Alt EPA ID:	Not reported
TSDf Alt Name:	Not reported
CA Waste Code:	343 - Unspecified organic liquid mixture
RCRA Code:	D001
Disposal Method:	R01 - Recycler
Quantity Tons:	6.171
Waste Quantity:	1815
Quantity Unit:	G
Additional Code 1:	Not reported
Additional Code 2:	Not reported
Additional Code 3:	Not reported
Additional Code 4:	Not reported
Additional Code 5:	Not reported
Shipment Date:	19980915
Creation Date:	11/24/1998 0:00:00
Receipt Date:	19980924
Manifest ID:	96880997
Trans EPA ID:	CAD009230244
Trans Name:	Not reported

Map ID  
Direction  
Distance  
Elevation

MAP FINDINGS

Site

Database(s)

EDR ID Number  
EPA ID Number

**POLYPEPTIDE LABS INC (Continued)**

**S113173951**

Trans 2 EPA ID:	CAD010925576
Trans 2 Name:	Not reported
TSDf EPA ID:	CAD009452657
Trans Name:	Not reported
TSDf Alt EPA ID:	CAD009452657
TSDf Alt Name:	Not reported
CA Waste Code:	214 - Unspecified solvent mixture
RCRA Code:	D001
Disposal Method:	T03 - Treatment, Incineration
Quantity Tons:	5.808
Waste Quantity:	11616
Quantity Unit:	P
Additional Code 1:	Not reported
Additional Code 2:	Not reported
Additional Code 3:	Not reported
Additional Code 4:	Not reported
Additional Code 5:	Not reported
Shipment Date:	19980826
Creation Date:	10/20/1998 0:00:00
Receipt Date:	19980826
Manifest ID:	97379966
Trans EPA ID:	CAT000624247
Trans Name:	Not reported
Trans 2 EPA ID:	Not reported
Trans 2 Name:	Not reported
TSDf EPA ID:	CAD008302903
Trans Name:	Not reported
TSDf Alt EPA ID:	Not reported
TSDf Alt Name:	Not reported
CA Waste Code:	343 - Unspecified organic liquid mixture
RCRA Code:	D001
Disposal Method:	R01 - Recycler
Quantity Tons:	13.464
Waste Quantity:	3960
Quantity Unit:	G
Additional Code 1:	Not reported
Additional Code 2:	Not reported
Additional Code 3:	Not reported
Additional Code 4:	Not reported
Additional Code 5:	Not reported
Shipment Date:	19980825
Creation Date:	11/2/1998 0:00:00
Receipt Date:	19980903
Manifest ID:	97379967
Trans EPA ID:	CAD009230244
Trans Name:	Not reported
Trans 2 EPA ID:	CAD010925576
Trans 2 Name:	Not reported
TSDf EPA ID:	CAD009452657
Trans Name:	Not reported
TSDf Alt EPA ID:	CAD009452657
TSDf Alt Name:	Not reported
CA Waste Code:	214 - Unspecified solvent mixture
RCRA Code:	D001
Disposal Method:	T03 - Treatment, Incineration

Map ID  
Direction  
Distance  
Elevation

MAP FINDINGS

Site

Database(s)

EDR ID Number  
EPA ID Number

**POLYPEPTIDE LABS INC (Continued)**

**S113173951**

Quantity Tons: 3.168  
Waste Quantity: 6336  
Quantity Unit: P  
Additional Code 1: Not reported  
Additional Code 2: Not reported  
Additional Code 3: Not reported  
Additional Code 4: Not reported  
Additional Code 5: Not reported

Additional Info:

Year: 1999  
Gen EPA ID: CAR000030080

Shipment Date: 19991223  
Creation Date: 2/15/2000 0:00:00  
Receipt Date: 19991223  
Manifest ID: 99586722  
Trans EPA ID: CAT000624247  
Trans Name: Not reported  
Trans 2 EPA ID: Not reported  
Trans 2 Name: Not reported  
TSDf EPA ID: CAD008302903  
Trans Name: Not reported  
TSDf Alt EPA ID: CAD008302903  
TSDf Alt Name: Not reported  
CA Waste Code: 343 - Unspecified organic liquid mixture  
RCRA Code: D001  
Disposal Method: R01 - Recycler  
Quantity Tons: 11.9  
Waste Quantity: 3500  
Quantity Unit: G  
Additional Code 1: Not reported  
Additional Code 2: Not reported  
Additional Code 3: Not reported  
Additional Code 4: Not reported  
Additional Code 5: Not reported

Shipment Date: 19991201  
Creation Date: 1/19/2000 0:00:00  
Receipt Date: 19991201  
Manifest ID: 99586618  
Trans EPA ID: CAT000624247  
Trans Name: Not reported  
Trans 2 EPA ID: Not reported  
Trans 2 Name: Not reported  
TSDf EPA ID: CAD008302903  
Trans Name: Not reported  
TSDf Alt EPA ID: CAD008302903  
TSDf Alt Name: Not reported  
CA Waste Code: 343 - Unspecified organic liquid mixture  
RCRA Code: D001  
Disposal Method: R01 - Recycler  
Quantity Tons: 14.28  
Waste Quantity: 4200  
Quantity Unit: G  
Additional Code 1: Not reported  
Additional Code 2: Not reported



Map ID  
Direction  
Distance  
Elevation

MAP FINDINGS

Site

Database(s)

EDR ID Number  
EPA ID Number

**POLYPEPTIDE LABS INC (Continued)**

**S113173951**

Additional Code 3:	Not reported
Additional Code 4:	Not reported
Additional Code 5:	Not reported
Shipment Date:	19991119
Creation Date:	1/19/2000 0:00:00
Receipt Date:	19991124
Manifest ID:	99586555
Trans EPA ID:	CAD009230244
Trans Name:	Not reported
Trans 2 EPA ID:	Not reported
Trans 2 Name:	Not reported
TSDf EPA ID:	CAD008302903
Trans Name:	Not reported
TSDf Alt EPA ID:	CAD008302903
TSDf Alt Name:	Not reported
CA Waste Code:	221 - Waste oil and mixed oil
RCRA Code:	Not reported
Disposal Method:	R01 - Recycler
Quantity Tons:	0.418
Waste Quantity:	110
Quantity Unit:	G
Additional Code 1:	Not reported
Additional Code 2:	Not reported
Additional Code 3:	Not reported
Additional Code 4:	Not reported
Additional Code 5:	Not reported
Shipment Date:	19991012
Creation Date:	11/19/1999 0:00:00
Receipt Date:	19991012
Manifest ID:	99586224
Trans EPA ID:	CAT000624247
Trans Name:	Not reported
Trans 2 EPA ID:	Not reported
Trans 2 Name:	Not reported
TSDf EPA ID:	CAD008302903
Trans Name:	Not reported
TSDf Alt EPA ID:	CAD008302903
TSDf Alt Name:	Not reported
CA Waste Code:	343 - Unspecified organic liquid mixture
RCRA Code:	D001
Disposal Method:	R01 - Recycler
Quantity Tons:	14.9192
Waste Quantity:	4388
Quantity Unit:	G
Additional Code 1:	Not reported
Additional Code 2:	Not reported
Additional Code 3:	Not reported
Additional Code 4:	Not reported
Additional Code 5:	Not reported
Shipment Date:	19990910
Creation Date:	10/26/1999 0:00:00
Receipt Date:	19990910
Manifest ID:	99586073
Trans EPA ID:	CAT000624247

Map ID  
Direction  
Distance  
Elevation

MAP FINDINGS

Site

Database(s)

EDR ID Number  
EPA ID Number

**POLYPEPTIDE LABS INC (Continued)**

**S113173951**

Trans Name:	Not reported
Trans 2 EPA ID:	Not reported
Trans 2 Name:	Not reported
TSDf EPA ID:	CAD008302903
Trans Name:	Not reported
TSDf Alt EPA ID:	CAD008302903
TSDf Alt Name:	Not reported
CA Waste Code:	343 - Unspecified organic liquid mixture
RCRA Code:	D001
Disposal Method:	R01 - Recycler
Quantity Tons:	16.66
Waste Quantity:	4900
Quantity Unit:	G
Additional Code 1:	Not reported
Additional Code 2:	Not reported
Additional Code 3:	Not reported
Additional Code 4:	Not reported
Additional Code 5:	Not reported
Shipment Date:	19990730
Creation Date:	9/1/1999 0:00:00
Receipt Date:	19990730
Manifest ID:	99173737
Trans EPA ID:	CAT000624247
Trans Name:	Not reported
Trans 2 EPA ID:	Not reported
Trans 2 Name:	Not reported
TSDf EPA ID:	CAD008302903
Trans Name:	Not reported
TSDf Alt EPA ID:	CAD008302903
TSDf Alt Name:	Not reported
CA Waste Code:	343 - Unspecified organic liquid mixture
RCRA Code:	D001
Disposal Method:	R01 - Recycler
Quantity Tons:	14.28
Waste Quantity:	4200
Quantity Unit:	G
Additional Code 1:	Not reported
Additional Code 2:	Not reported
Additional Code 3:	Not reported
Additional Code 4:	Not reported
Additional Code 5:	Not reported
Shipment Date:	19990609
Creation Date:	7/30/1999 0:00:00
Receipt Date:	19990610
Manifest ID:	99244032
Trans EPA ID:	CAD009230244
Trans Name:	Not reported
Trans 2 EPA ID:	Not reported
Trans 2 Name:	Not reported
TSDf EPA ID:	CAD008302903
Trans Name:	Not reported
TSDf Alt EPA ID:	CAD008302903
TSDf Alt Name:	Not reported
CA Waste Code:	221 - Waste oil and mixed oil
RCRA Code:	Not reported

Map ID  
Direction  
Distance  
Elevation

MAP FINDINGS

Site

Database(s)

EDR ID Number  
EPA ID Number

**POLYPEPTIDE LABS INC (Continued)**

**S113173951**

Disposal Method:	R01 - Recycler
Quantity Tons:	0.165
Waste Quantity:	330
Quantity Unit:	P
Additional Code 1:	Not reported
Additional Code 2:	Not reported
Additional Code 3:	Not reported
Additional Code 4:	Not reported
Additional Code 5:	Not reported
Shipment Date:	19990609
Creation Date:	7/30/1999 0:00:00
Receipt Date:	19990610
Manifest ID:	99244032
Trans EPA ID:	CAD009230244
Trans Name:	Not reported
Trans 2 EPA ID:	Not reported
Trans 2 Name:	Not reported
TSDf EPA ID:	CAD008302903
Trans Name:	Not reported
TSDf Alt EPA ID:	CAD008302903
TSDf Alt Name:	Not reported
CA Waste Code:	221 - Waste oil and mixed oil
RCRA Code:	Not reported
Disposal Method:	R01 - Recycler
Quantity Tons:	0.165
Waste Quantity:	330
Quantity Unit:	P
Additional Code 1:	Not reported
Additional Code 2:	Not reported
Additional Code 3:	Not reported
Additional Code 4:	Not reported
Additional Code 5:	Not reported
Shipment Date:	19990512
Creation Date:	6/10/1999 0:00:00
Receipt Date:	19990512
Manifest ID:	99244264
Trans EPA ID:	CAT000624247
Trans Name:	Not reported
Trans 2 EPA ID:	Not reported
Trans 2 Name:	Not reported
TSDf EPA ID:	CAD008302903
Trans Name:	Not reported
TSDf Alt EPA ID:	Not reported
TSDf Alt Name:	Not reported
CA Waste Code:	343 - Unspecified organic liquid mixture
RCRA Code:	D001
Disposal Method:	R01 - Recycler
Quantity Tons:	14.96
Waste Quantity:	4400
Quantity Unit:	G
Additional Code 1:	Not reported
Additional Code 2:	Not reported
Additional Code 3:	Not reported
Additional Code 4:	Not reported
Additional Code 5:	Not reported

Map ID  
Direction  
Distance  
Elevation

MAP FINDINGS

Site

Database(s)

EDR ID Number  
EPA ID Number

**POLYPEPTIDE LABS INC (Continued)**

**S113173951**

Shipment Date: 19990406  
Creation Date: 5/20/1999 0:00:00  
Receipt Date: 19990408  
Manifest ID: 98541547  
Trans EPA ID: CAD009230244  
Trans Name: Not reported  
Trans 2 EPA ID: Not reported  
Trans 2 Name: Not reported  
TSDf EPA ID: CAD008302903  
Trans Name: Not reported  
TSDf Alt EPA ID: CAD008302903  
TSDf Alt Name: Not reported  
CA Waste Code: 221 - Waste oil and mixed oil  
RCRA Code: Not reported  
Disposal Method: R01 - Recycler  
Quantity Tons: 0.45  
Waste Quantity: 900  
Quantity Unit: P  
Additional Code 1: Not reported  
Additional Code 2: Not reported  
Additional Code 3: Not reported  
Additional Code 4: Not reported  
Additional Code 5: Not reported

Additional Info:

Year: 2010  
Gen EPA ID: CAR000030080

Shipment Date: 20101229  
Creation Date: 2/23/2011 18:30:25  
Receipt Date: 20101229  
Manifest ID: 000081284MWI  
Trans EPA ID: CAD983649880  
Trans Name: PSC ENVIRONMENTAL SERVICE OF POMONA LP  
Trans 2 EPA ID: Not reported  
Trans 2 Name: Not reported  
TSDf EPA ID: CAT080013352  
Trans Name: DEMENNO KERDOON  
TSDf Alt EPA ID: Not reported  
TSDf Alt Name: Not reported  
CA Waste Code: 343 - Unspecified organic liquid mixture  
RCRA Code: D001  
Disposal Method: H039 - Other Recovery Of Reclamation For Reuse Including Acid Regeneration, Organics Recovery Ect  
Quantity Tons: 16.32  
Waste Quantity: 4800  
Quantity Unit: G  
Additional Code 1: Not reported  
Additional Code 2: Not reported  
Additional Code 3: Not reported  
Additional Code 4: Not reported  
Additional Code 5: Not reported

Shipment Date: 20101221  
Creation Date: 2/19/2011 18:30:32  
Receipt Date: 20101227  
Manifest ID: 000081250MWI

Map ID  
Direction  
Distance  
Elevation

MAP FINDINGS

Site

Database(s)

EDR ID Number  
EPA ID Number

**POLYPEPTIDE LABS INC (Continued)**

**S113173951**

Trans EPA ID: CAD983649880  
Trans Name: PSC ENVIRONMENTAL SERVICE OF POMONA LP  
Trans 2 EPA ID: Not reported  
Trans 2 Name: Not reported  
TSDf EPA ID: CAD008364432  
Trans Name: RHO CHEM LLC  
TSDf Alt EPA ID: Not reported  
TSDf Alt Name: Not reported  
CA Waste Code: 791 - Liquids with pH < 2 792 Liquids with pH < 2 with metals  
RCRA Code: F003  
Disposal Method: H141 - Storage, Bulking, And/Or Transfer Off Site--No Treatment/Reovery (H010-H129) Or (H131-H135)  
  
Quantity Tons: 0.22935  
Waste Quantity: 55  
Quantity Unit: G  
Additional Code 1: F002  
Additional Code 2: D002  
Additional Code 3: D001  
Additional Code 4: Not reported  
Additional Code 5: Not reported  
  
Shipment Date: 20101221  
Creation Date: 2/19/2011 18:30:32  
Receipt Date: 20101227  
Manifest ID: 000081250MWI  
Trans EPA ID: CAD983649880  
Trans Name: PSC ENVIRONMENTAL SERVICE OF POMONA LP  
Trans 2 EPA ID: Not reported  
Trans 2 Name: Not reported  
TSDf EPA ID: CAD008364432  
Trans Name: RHO CHEM LLC  
TSDf Alt EPA ID: Not reported  
TSDf Alt Name: Not reported  
CA Waste Code: 343 - Unspecified organic liquid mixture  
RCRA Code: F003  
Disposal Method: H141 - Storage, Bulking, And/Or Transfer Off Site--No Treatment/Reovery (H010-H129) Or (H131-H135)  
  
Quantity Tons: 3.74  
Waste Quantity: 1100  
Quantity Unit: G  
Additional Code 1: F002  
Additional Code 2: D001  
Additional Code 3: Not reported  
Additional Code 4: Not reported  
Additional Code 5: Not reported  
  
Shipment Date: 20101207  
Creation Date: 2/8/2011 18:30:30  
Receipt Date: 20101207  
Manifest ID: 000027900MWI  
Trans EPA ID: CAD983649880  
Trans Name: PSC ENVIRONMENTAL SERVICE OF POMONA LP  
Trans 2 EPA ID: Not reported  
Trans 2 Name: Not reported  
TSDf EPA ID: CAT080013352  
Trans Name: DEMENNO KERDOON  
TSDf Alt EPA ID: Not reported

Map ID  
Direction  
Distance  
Elevation

MAP FINDINGS

Site

Database(s)

EDR ID Number  
EPA ID Number

**POLYPEPTIDE LABS INC (Continued)**

**S113173951**

TSDF Alt Name: Not reported  
CA Waste Code: 343 - Unspecified organic liquid mixture  
RCRA Code: D001  
Disposal Method: H039 - Other Recovery Of Reclamation For Reuse Including Acid  
Regeneration, Organics Recovery Ect  
Quantity Tons: 15.98  
Waste Quantity: 4700  
Quantity Unit: G  
Additional Code 1: Not reported  
Additional Code 2: Not reported  
Additional Code 3: Not reported  
Additional Code 4: Not reported  
Additional Code 5: Not reported

Shipment Date: 20101122  
Creation Date: 1/12/2011 18:30:38  
Receipt Date: 20101124  
Manifest ID: 000027819MWI  
Trans EPA ID: CAD983649880  
Trans Name: PSC ENVIRONMENTAL SERVICE OF POMONA LP  
Trans 2 EPA ID: Not reported  
Trans 2 Name: Not reported  
TSDF EPA ID: CAD008364432  
Trans Name: RHO CHEM LLC  
TSDF Alt EPA ID: Not reported  
TSDF Alt Name: Not reported  
CA Waste Code: 343 - Unspecified organic liquid mixture  
RCRA Code: F003  
Disposal Method: H141 - Storage, Bulking, And/Or Transfer Off Site--No  
Treatment/Reovery (H010-H129) Or (H131-H135)

Quantity Tons: 3.57  
Waste Quantity: 1050  
Quantity Unit: G  
Additional Code 1: F002  
Additional Code 2: D001  
Additional Code 3: Not reported  
Additional Code 4: Not reported  
Additional Code 5: Not reported

Shipment Date: 20101122  
Creation Date: 1/12/2011 18:30:38  
Receipt Date: 20101124  
Manifest ID: 000027819MWI  
Trans EPA ID: CAD983649880  
Trans Name: PSC ENVIRONMENTAL SERVICE OF POMONA LP  
Trans 2 EPA ID: Not reported  
Trans 2 Name: Not reported  
TSDF EPA ID: CAD008364432  
Trans Name: RHO CHEM LLC  
TSDF Alt EPA ID: Not reported  
TSDF Alt Name: Not reported  
CA Waste Code: 791 - Liquids with pH < 2 792 Liquids with pH < 2 with metals  
RCRA Code: F003  
Disposal Method: H141 - Storage, Bulking, And/Or Transfer Off Site--No  
Treatment/Reovery (H010-H129) Or (H131-H135)

Quantity Tons: 0.417  
Waste Quantity: 100

Map ID  
Direction  
Distance  
Elevation

MAP FINDINGS

Site

Database(s)

EDR ID Number  
EPA ID Number

**POLYPEPTIDE LABS INC (Continued)**

**S113173951**

Quantity Unit:	G
Additional Code 1:	F002
Additional Code 2:	D002
Additional Code 3:	D001
Additional Code 4:	Not reported
Additional Code 5:	Not reported
Shipment Date:	20101122
Creation Date:	1/12/2011 18:30:38
Receipt Date:	20101124
Manifest ID:	000027819MWI
Trans EPA ID:	CAD983649880
Trans Name:	PSC ENVIRONMENTAL SERVICE OF POMONA LP
Trans 2 EPA ID:	Not reported
Trans 2 Name:	Not reported
TSDf EPA ID:	CAD008364432
Trans Name:	RHO CHEM LLC
TSDf Alt EPA ID:	Not reported
TSDf Alt Name:	Not reported
CA Waste Code:	- Not reported
RCRA Code:	Not reported
Disposal Method:	H061 - Fuel Blending Prior To Energy Recovery At Another Site
Quantity Tons:	Not reported
Waste Quantity:	Not reported
Quantity Unit:	Not reported
Additional Code 1:	Not reported
Additional Code 2:	Not reported
Additional Code 3:	Not reported
Additional Code 4:	Not reported
Additional Code 5:	Not reported
Shipment Date:	20101119
Creation Date:	1/12/2011 18:30:17
Receipt Date:	20101119
Manifest ID:	000027820MWI
Trans EPA ID:	CAD983649880
Trans Name:	PSC ENVIRONMENTAL SERVICE OF POMONA LP
Trans 2 EPA ID:	Not reported
Trans 2 Name:	Not reported
TSDf EPA ID:	CAT080013352
Trans Name:	DEMENNO KERDOON
TSDf Alt EPA ID:	Not reported
TSDf Alt Name:	Not reported
CA Waste Code:	343 - Unspecified organic liquid mixture
RCRA Code:	D001
Disposal Method:	H039 - Other Recovery Of Reclamation For Reuse Including Acid Regeneration, Organics Recovery Ect
Quantity Tons:	16.32
Waste Quantity:	4800
Quantity Unit:	G
Additional Code 1:	Not reported
Additional Code 2:	Not reported
Additional Code 3:	Not reported
Additional Code 4:	Not reported
Additional Code 5:	Not reported
Shipment Date:	20101105

Map ID  
Direction  
Distance  
Elevation

MAP FINDINGS

Site

Database(s)

EDR ID Number  
EPA ID Number

**POLYPEPTIDE LABS INC (Continued)**

**S113173951**

Creation Date: 1/3/2011 18:30:54  
Receipt Date: 20101108  
Manifest ID: 000020944MWI  
Trans EPA ID: CAD983649880  
Trans Name: PSC ENVIRONMENTAL SERVICE OF POMONA LP  
Trans 2 EPA ID: Not reported  
Trans 2 Name: Not reported  
TSDf EPA ID: CAD008364432  
Trans Name: RHO CHEM LLC  
TSDf Alt EPA ID: Not reported  
TSDf Alt Name: Not reported  
CA Waste Code: 343 - Unspecified organic liquid mixture  
RCRA Code: F003  
Disposal Method: H141 - Storage, Bulking, And/Or Transfer Off Site--No Treatment/Reovery (H010-H129) Or (H131-H135)  
  
Quantity Tons: 3.23  
Waste Quantity: 950  
Quantity Unit: G  
Additional Code 1: F002  
Additional Code 2: D001  
Additional Code 3: Not reported  
Additional Code 4: Not reported  
Additional Code 5: Not reported  
  
Shipment Date: 20101105  
Creation Date: 1/3/2011 18:30:54  
Receipt Date: 20101108  
Manifest ID: 000020944MWI  
Trans EPA ID: CAD983649880  
Trans Name: PSC ENVIRONMENTAL SERVICE OF POMONA LP  
Trans 2 EPA ID: Not reported  
Trans 2 Name: Not reported  
TSDf EPA ID: CAD008364432  
Trans Name: RHO CHEM LLC  
TSDf Alt EPA ID: Not reported  
TSDf Alt Name: Not reported  
CA Waste Code: 791 - Liquids with pH < 2 792 Liquids with pH < 2 with metals  
RCRA Code: F003  
Disposal Method: H141 - Storage, Bulking, And/Or Transfer Off Site--No Treatment/Reovery (H010-H129) Or (H131-H135)  
  
Quantity Tons: 1.0425  
Waste Quantity: 250  
Quantity Unit: G  
Additional Code 1: F002  
Additional Code 2: D002  
Additional Code 3: D001  
Additional Code 4: Not reported  
Additional Code 5: Not reported  
  
Additional Info:  
Year: 1997  
Gen EPA ID: CAR000030080  
  
Shipment Date: 19971215  
Creation Date: 7/23/1998 0:00:00  
Receipt Date: 19971218  
Manifest ID: 96845348



Map ID  
Direction  
Distance  
Elevation

MAP FINDINGS

Site

Database(s)

EDR ID Number  
EPA ID Number

**POLYPEPTIDE LABS INC (Continued)**

**S113173951**

Trans EPA ID:	CAD009230244
Trans Name:	Not reported
Trans 2 EPA ID:	Not reported
Trans 2 Name:	Not reported
TSDf EPA ID:	CAD008302903
Trans Name:	Not reported
TSDf Alt EPA ID:	CAD008302903
TSDf Alt Name:	Not reported
CA Waste Code:	343 - Unspecified organic liquid mixture
RCRA Code:	D001
Disposal Method:	R01 - Recycler
Quantity Tons:	1.232
Waste Quantity:	2464
Quantity Unit:	P
Additional Code 1:	Not reported
Additional Code 2:	Not reported
Additional Code 3:	Not reported
Additional Code 4:	Not reported
Additional Code 5:	Not reported
Shipment Date:	19971121
Creation Date:	7/23/1998 0:00:00
Receipt Date:	19971126
Manifest ID:	96845436
Trans EPA ID:	CAD009230244
Trans Name:	Not reported
Trans 2 EPA ID:	Not reported
Trans 2 Name:	Not reported
TSDf EPA ID:	CAD008302903
Trans Name:	Not reported
TSDf Alt EPA ID:	CAD008302903
TSDf Alt Name:	Not reported
CA Waste Code:	343 - Unspecified organic liquid mixture
RCRA Code:	D001
Disposal Method:	R01 - Recycler
Quantity Tons:	1.936
Waste Quantity:	3872
Quantity Unit:	P
Additional Code 1:	Not reported
Additional Code 2:	Not reported
Additional Code 3:	Not reported
Additional Code 4:	Not reported
Additional Code 5:	Not reported
Shipment Date:	19971105
Creation Date:	7/23/1998 0:00:00
Receipt Date:	19971106
Manifest ID:	96845482
Trans EPA ID:	CAD009230244
Trans Name:	Not reported
Trans 2 EPA ID:	Not reported
Trans 2 Name:	Not reported
TSDf EPA ID:	CAD008302903
Trans Name:	Not reported
TSDf Alt EPA ID:	CAD008302903
TSDf Alt Name:	Not reported
CA Waste Code:	343 - Unspecified organic liquid mixture

Map ID  
Direction  
Distance  
Elevation

MAP FINDINGS

Site

Database(s)

EDR ID Number  
EPA ID Number

**POLYPEPTIDE LABS INC (Continued)**

**S113173951**

RCRA Code: D001  
Disposal Method: R01 - Recycler  
Quantity Tons: 2.815  
Waste Quantity: 5630  
Quantity Unit: P  
Additional Code 1: Not reported  
Additional Code 2: Not reported  
Additional Code 3: Not reported  
Additional Code 4: Not reported  
Additional Code 5: Not reported

Additional Info:

Year: 2017  
Gen EPA ID: CAR000030080

Shipment Date: 20171222  
Creation Date: 10/16/2018 18:31:31  
Receipt Date: 20180105  
Manifest ID: 017799000JJK  
Trans EPA ID: CAD981377864  
Trans Name: IDR ENVIRONMENTAL SERVICES  
Trans 2 EPA ID: CAR000163824  
Trans 2 Name: TRIMSA USA INC  
TSDf EPA ID: MXC130619001  
Trans Name: RECICLADORA TEMARRY DE MEXICO SA DE CV  
TSDf Alt EPA ID: Not reported  
TSDf Alt Name: Not reported  
CA Waste Code: 352 - Other organic solids  
RCRA Code: Not reported  
Disposal Method: H050 - Energy Recovery At This Site--Use As Fuel(Includes On-Site Fuel Blending)  
Quantity Tons: 0.2  
Waste Quantity: 400  
Quantity Unit: P  
Additional Code 1: Not reported  
Additional Code 2: Not reported  
Additional Code 3: Not reported  
Additional Code 4: Not reported  
Additional Code 5: Not reported

Shipment Date: 20171220  
Creation Date: 11/14/2018 18:30:14  
Receipt Date: 20171231  
Manifest ID: 011504654FLE  
Trans EPA ID: NJD986607380  
Trans Name: MAUMEE EXPRESS INC  
Trans 2 EPA ID: ALR000007237  
Trans 2 Name: ACTION RESOURCES  
TSDf EPA ID: ARD981057870  
Trans Name: RINECO  
TSDf Alt EPA ID: Not reported  
TSDf Alt Name: Not reported  
CA Waste Code: 343 - Unspecified organic liquid mixture  
RCRA Code: D001  
Disposal Method: H061 - Fuel Blending Prior To Energy Recovery At Another Site  
Quantity Tons: 0.185  
Waste Quantity: 370

Map ID  
Direction  
Distance  
Elevation

MAP FINDINGS

Site

Database(s)

EDR ID Number  
EPA ID Number

**POLYPEPTIDE LABS INC (Continued)**

**S113173951**

Quantity Unit:	P
Additional Code 1:	Not reported
Additional Code 2:	Not reported
Additional Code 3:	Not reported
Additional Code 4:	Not reported
Additional Code 5:	Not reported
Shipment Date:	20171220
Creation Date:	11/14/2018 18:30:14
Receipt Date:	20171231
Manifest ID:	011504654FLE
Trans EPA ID:	NJD986607380
Trans Name:	MAUMEE EXPRESS INC
Trans 2 EPA ID:	ALR000007237
Trans 2 Name:	ACTION RESOURCES
TSDf EPA ID:	ARD981057870
Trans Name:	RINECO
TSDf Alt EPA ID:	Not reported
TSDf Alt Name:	Not reported
CA Waste Code:	331 - Off-specification, aged, or surplus organics
RCRA Code:	D001
Disposal Method:	H141 - Storage, Bulking, And/Or Transfer Off Site--No Treatment/Reovery (H010-H129) Or (H131-H135)
Quantity Tons:	0.01
Waste Quantity:	20
Quantity Unit:	P
Additional Code 1:	Not reported
Additional Code 2:	Not reported
Additional Code 3:	Not reported
Additional Code 4:	Not reported
Additional Code 5:	Not reported
Shipment Date:	20171220
Creation Date:	11/8/2018 18:30:13
Receipt Date:	20180115
Manifest ID:	011504655FLE
Trans EPA ID:	NJD986607380
Trans Name:	MAUMEE EXPRESS INC
Trans 2 EPA ID:	ALR000007237
Trans 2 Name:	ACTION RESOURCES
TSDf EPA ID:	OHD980613541
Trans Name:	HERITAGE-WTI INC
TSDf Alt EPA ID:	Not reported
TSDf Alt Name:	Not reported
CA Waste Code:	551 - Laboratory waste chemicals 561 Detergent and soap
RCRA Code:	D002
Disposal Method:	H040 - Incineration--Thermal Destruction Other Than Use As A Fuel
Quantity Tons:	0.005
Waste Quantity:	10
Quantity Unit:	P
Additional Code 1:	Not reported
Additional Code 2:	Not reported
Additional Code 3:	Not reported
Additional Code 4:	Not reported
Additional Code 5:	Not reported
Shipment Date:	20171220

Map ID  
Direction  
Distance  
Elevation

MAP FINDINGS

Site

Database(s)

EDR ID Number  
EPA ID Number

**POLYPEPTIDE LABS INC (Continued)**

**S113173951**

Creation Date: 11/8/2018 18:30:13  
Receipt Date: 20180115  
Manifest ID: 011504655FLE  
Trans EPA ID: NJD986607380  
Trans Name: MAUMEE EXPRESS INC  
Trans 2 EPA ID: ALR000007237  
Trans 2 Name: ACTION RESOURCES  
TSDf EPA ID: OHD980613541  
Trans Name: HERITAGE-WTI INC  
TSDf Alt EPA ID: Not reported  
TSDf Alt Name: Not reported  
CA Waste Code: 551 - Laboratory waste chemicals 561 Detergent and soap  
RCRA Code: D001  
Disposal Method: H040 - Incineration--Thermal Destruction Other Than Use As A Fuel  
Quantity Tons: 0.006  
Waste Quantity: 12  
Quantity Unit: P  
Additional Code 1: Not reported  
Additional Code 2: Not reported  
Additional Code 3: Not reported  
Additional Code 4: Not reported  
Additional Code 5: Not reported

Shipment Date: 20171220  
Creation Date: 11/8/2018 18:30:13  
Receipt Date: 20180115  
Manifest ID: 011504655FLE  
Trans EPA ID: NJD986607380  
Trans Name: MAUMEE EXPRESS INC  
Trans 2 EPA ID: ALR000007237  
Trans 2 Name: ACTION RESOURCES  
TSDf EPA ID: OHD980613541  
Trans Name: HERITAGE-WTI INC  
TSDf Alt EPA ID: Not reported  
TSDf Alt Name: Not reported  
CA Waste Code: 512 - Other empty containers 30 gallons or more  
RCRA Code: Not reported  
Disposal Method: H040 - Incineration--Thermal Destruction Other Than Use As A Fuel  
Quantity Tons: 0.105  
Waste Quantity: 210  
Quantity Unit: P  
Additional Code 1: Not reported  
Additional Code 2: Not reported  
Additional Code 3: Not reported  
Additional Code 4: Not reported  
Additional Code 5: Not reported

Shipment Date: 20171220  
Creation Date: 11/6/2018 18:30:15  
Receipt Date: 20180116  
Manifest ID: 011504656FLE  
Trans EPA ID: NJD986607380  
Trans Name: MAUMEE EXPRESS INC  
Trans 2 EPA ID: ALR000007237  
Trans 2 Name: ACTION RESOURCES  
TSDf EPA ID: IND093219012  
Trans Name: HERITAGE ENVIRONMENTAL SVC INC-INDY (NO5)

Map ID  
Direction  
Distance  
Elevation

MAP FINDINGS

Site

Database(s)

EDR ID Number  
EPA ID Number

**POLYPEPTIDE LABS INC (Continued)**

**S113173951**

TSDf Alt EPA ID:	Not reported
TSDf Alt Name:	Not reported
CA Waste Code:	513 - Empty containers less than 30 gallons
RCRA Code:	Not reported
Disposal Method:	H141 - Storage, Bulking, And/Or Transfer Off Site--No Treatment/Reovery (H010-H129) Or (H131-H135)
Quantity Tons:	0.125
Waste Quantity:	250
Quantity Unit:	P
Additional Code 1:	Not reported
Additional Code 2:	Not reported
Additional Code 3:	Not reported
Additional Code 4:	Not reported
Additional Code 5:	Not reported
Shipment Date:	20171220
Creation Date:	Not reported
Receipt Date:	Not reported
Manifest ID:	011504654FLE
Trans EPA ID:	NJD986607380
Trans Name:	MAUMEE EXPRESS INC
Trans 2 EPA ID:	ALR000007237
Trans 2 Name:	ACTION RESOURCES
TSDf EPA ID:	ARD981057870
Trans Name:	RINECO
TSDf Alt EPA ID:	Not reported
TSDf Alt Name:	Not reported
CA Waste Code:	352 - Other organic solids
RCRA Code:	F003
Disposal Method:	H061 - Fuel Blending Prior To Energy Recovery At Another Site
Quantity Tons:	0.15
Waste Quantity:	300
Quantity Unit:	P
Additional Code 1:	D001
Additional Code 2:	Not reported
Additional Code 3:	Not reported
Additional Code 4:	Not reported
Additional Code 5:	Not reported
Shipment Date:	20171220
Creation Date:	Not reported
Receipt Date:	Not reported
Manifest ID:	011504654FLE
Trans EPA ID:	NJD986607380
Trans Name:	MAUMEE EXPRESS INC
Trans 2 EPA ID:	ALR000007237
Trans 2 Name:	ACTION RESOURCES
TSDf EPA ID:	ARD981057870
Trans Name:	RINECO
TSDf Alt EPA ID:	Not reported
TSDf Alt Name:	Not reported
CA Waste Code:	- Not reported
RCRA Code:	D009
Disposal Method:	H141 - Storage, Bulking, And/Or Transfer Off Site--No Treatment/Reovery (H010-H129) Or (H131-H135)
Quantity Tons:	0.375
Waste Quantity:	750

Map ID  
Direction  
Distance  
Elevation

MAP FINDINGS

Site

Database(s)

EDR ID Number  
EPA ID Number

**POLYPEPTIDE LABS INC (Continued)**

**S113173951**

Quantity Unit: P  
Additional Code 1: D008  
Additional Code 2: Not reported  
Additional Code 3: Not reported  
Additional Code 4: Not reported  
Additional Code 5: Not reported

Shipment Date: 20171220  
Creation Date: Not reported  
Receipt Date: Not reported  
Manifest ID: 011504654FLE  
Trans EPA ID: NJD986607380  
Trans Name: MAUMEE EXPRESS INC  
Trans 2 EPA ID: ALR000007237  
Trans 2 Name: ACTION RESOURCES  
TSDf EPA ID: ARD981057870  
Trans Name: RINECO  
TSDf Alt EPA ID: Not reported  
TSDf Alt Name: Not reported  
CA Waste Code: - Not reported  
RCRA Code: Not reported  
Disposal Method: H061 - Fuel Blending Prior To Energy Recovery At Another Site  
Quantity Tons: Not reported  
Waste Quantity: Not reported  
Quantity Unit: Not reported  
Additional Code 1: Not reported  
Additional Code 2: Not reported  
Additional Code 3: Not reported  
Additional Code 4: Not reported  
Additional Code 5: Not reported

Additional Info:

Year: 2008  
Gen EPA ID: CAR000030080

Shipment Date: 20081223  
Creation Date: 2/17/2009 18:30:19  
Receipt Date: 20081231  
Manifest ID: 001198254FLE  
Trans EPA ID: CAD983649880  
Trans Name: GENERAL ENVIRONMENTAL MANAGEMENT INC  
Trans 2 EPA ID: Not reported  
Trans 2 Name: Not reported  
TSDf EPA ID: CAD980884183  
Trans Name: GEM RANCHO CORDOVA LLC  
TSDf Alt EPA ID: Not reported  
TSDf Alt Name: Not reported  
CA Waste Code: 343 - Unspecified organic liquid mixture  
RCRA Code: F003  
Disposal Method: H141 - Storage, Bulking, And/Or Transfer Off Site--No Treatment/Reovery (H010-H129) Or (H131-H135)

Quantity Tons: 0.374  
Waste Quantity: 110  
Quantity Unit: G  
Additional Code 1: F002  
Additional Code 2: D001  
Additional Code 3: Not reported

Map ID  
Direction  
Distance  
Elevation

MAP FINDINGS

Site

Database(s)

EDR ID Number  
EPA ID Number

**POLYPEPTIDE LABS INC (Continued)**

**S113173951**

Additional Code 4:	Not reported
Additional Code 5:	Not reported
Shipment Date:	20081223
Creation Date:	2/17/2009 18:30:19
Receipt Date:	20081231
Manifest ID:	001198254FLE
Trans EPA ID:	CAD983649880
Trans Name:	GENERAL ENVIRONMENTAL MANAGEMENT INC
Trans 2 EPA ID:	Not reported
Trans 2 Name:	Not reported
TSDf EPA ID:	CAD980884183
Trans Name:	GEM RANCHO CORDOVA LLC
TSDf Alt EPA ID:	Not reported
TSDf Alt Name:	Not reported
CA Waste Code:	343 - Unspecified organic liquid mixture
RCRA Code:	F003
Disposal Method:	H141 - Storage, Bulking, And/Or Transfer Off Site--No Treatment/Reovery (H010-H129) Or (H131-H135)
Quantity Tons:	1.36
Waste Quantity:	400
Quantity Unit:	G
Additional Code 1:	F002
Additional Code 2:	D002
Additional Code 3:	D001
Additional Code 4:	Not reported
Additional Code 5:	Not reported
Shipment Date:	20081210
Creation Date:	2/4/2009 18:30:27
Receipt Date:	20081210
Manifest ID:	001198188FLE
Trans EPA ID:	CAD983649880
Trans Name:	GENERAL ENVIRONMENTAL MANAGEMENT INC
Trans 2 EPA ID:	Not reported
Trans 2 Name:	Not reported
TSDf EPA ID:	CAT080013352
Trans Name:	DEMENNO KERDOON
TSDf Alt EPA ID:	Not reported
TSDf Alt Name:	Not reported
CA Waste Code:	343 - Unspecified organic liquid mixture
RCRA Code:	D001
Disposal Method:	H039 - Other Recovery Of Reclamation For Reuse Including Acid Regeneration, Organics Recovery Ect
Quantity Tons:	16.32
Waste Quantity:	4800
Quantity Unit:	G
Additional Code 1:	Not reported
Additional Code 2:	Not reported
Additional Code 3:	Not reported
Additional Code 4:	Not reported
Additional Code 5:	Not reported
Shipment Date:	20081209
Creation Date:	2/4/2009 18:30:08
Receipt Date:	20081216
Manifest ID:	001198159FLE

Map ID  
Direction  
Distance  
Elevation

MAP FINDINGS

Site

Database(s)

EDR ID Number  
EPA ID Number

**POLYPEPTIDE LABS INC (Continued)**

**S113173951**

Trans EPA ID: CAD983649880  
Trans Name: GENERAL ENVIRONMENTAL MANAGEMENT INC  
Trans 2 EPA ID: CAR000053405  
Trans 2 Name: ISLAND ENVIRONMENTAL SERVICES INC  
TSDf EPA ID: CAD980884183  
Trans Name: GEM RANCHO CORDOVA LLC  
TSDf Alt EPA ID: Not reported  
TSDf Alt Name: Not reported  
CA Waste Code: 343 - Unspecified organic liquid mixture  
RCRA Code: F003  
Disposal Method: H141 - Storage, Bulking, And/Or Transfer Off Site--No Treatment/Reovery (H010-H129) Or (H131-H135)  
Quantity Tons: 1.87  
Waste Quantity: 550  
Quantity Unit: G  
Additional Code 1: F002  
Additional Code 2: D001  
Additional Code 3: Not reported  
Additional Code 4: Not reported  
Additional Code 5: Not reported  
Shipment Date: 20081209  
Creation Date: 2/4/2009 18:30:08  
Receipt Date: 20081216  
Manifest ID: 001198159FLE  
Trans EPA ID: CAD983649880  
Trans Name: GENERAL ENVIRONMENTAL MANAGEMENT INC  
Trans 2 EPA ID: CAR000053405  
Trans 2 Name: ISLAND ENVIRONMENTAL SERVICES INC  
TSDf EPA ID: CAD980884183  
Trans Name: GEM RANCHO CORDOVA LLC  
TSDf Alt EPA ID: Not reported  
TSDf Alt Name: Not reported  
CA Waste Code: 214 - Unspecified solvent mixture  
RCRA Code: D001  
Disposal Method: H141 - Storage, Bulking, And/Or Transfer Off Site--No Treatment/Reovery (H010-H129) Or (H131-H135)  
Quantity Tons: 0.198  
Waste Quantity: 55  
Quantity Unit: G  
Additional Code 1: Not reported  
Additional Code 2: Not reported  
Additional Code 3: Not reported  
Additional Code 4: Not reported  
Additional Code 5: Not reported  
Shipment Date: 20081209  
Creation Date: 2/4/2009 18:30:08  
Receipt Date: 20081216  
Manifest ID: 001198159FLE  
Trans EPA ID: CAD983649880  
Trans Name: GENERAL ENVIRONMENTAL MANAGEMENT INC  
Trans 2 EPA ID: CAR000053405  
Trans 2 Name: ISLAND ENVIRONMENTAL SERVICES INC  
TSDf EPA ID: CAD980884183  
Trans Name: GEM RANCHO CORDOVA LLC  
TSDf Alt EPA ID: Not reported



Map ID  
Direction  
Distance  
Elevation

MAP FINDINGS

Site

Database(s)

EDR ID Number  
EPA ID Number

**POLYPEPTIDE LABS INC (Continued)**

**S113173951**

TSDf Alt Name:	Not reported
CA Waste Code:	343 - Unspecified organic liquid mixture
RCRA Code:	F003
Disposal Method:	H141 - Storage, Bulking, And/Or Transfer Off Site--No Treatment/Reovery (H010-H129) Or (H131-H135)
Quantity Tons:	1.87
Waste Quantity:	550
Quantity Unit:	G
Additional Code 1:	F002
Additional Code 2:	D002
Additional Code 3:	D001
Additional Code 4:	Not reported
Additional Code 5:	Not reported
Shipment Date:	20081125
Creation Date:	Not reported
Receipt Date:	Not reported
Manifest ID:	001196099FLE
Trans EPA ID:	CAD983649880
Trans Name:	GENERAL ENVIRONMENTAL MANAGEMENT INC
Trans 2 EPA ID:	Not reported
Trans 2 Name:	Not reported
TSDf EPA ID:	CAD980884183
Trans Name:	GEM RANCHO CORDOVA LLC
TSDf Alt EPA ID:	Not reported
TSDf Alt Name:	Not reported
CA Waste Code:	551 - Laboratory waste chemicals 561 Detergent and soap
RCRA Code:	D002
Disposal Method:	H141 - Storage, Bulking, And/Or Transfer Off Site--No Treatment/Reovery (H010-H129) Or (H131-H135)
Quantity Tons:	0.045
Waste Quantity:	90
Quantity Unit:	P
Additional Code 1:	Not reported
Additional Code 2:	Not reported
Additional Code 3:	Not reported
Additional Code 4:	Not reported
Additional Code 5:	Not reported
Shipment Date:	20081125
Creation Date:	Not reported
Receipt Date:	Not reported
Manifest ID:	001196099FLE
Trans EPA ID:	CAD983649880
Trans Name:	GENERAL ENVIRONMENTAL MANAGEMENT INC
Trans 2 EPA ID:	Not reported
Trans 2 Name:	Not reported
TSDf EPA ID:	CAD980884183
Trans Name:	GEM RANCHO CORDOVA LLC
TSDf Alt EPA ID:	Not reported
TSDf Alt Name:	Not reported
CA Waste Code:	551 - Laboratory waste chemicals 561 Detergent and soap
RCRA Code:	D002
Disposal Method:	H141 - Storage, Bulking, And/Or Transfer Off Site--No Treatment/Reovery (H010-H129) Or (H131-H135)
Quantity Tons:	0.075
Waste Quantity:	150

Map ID  
Direction  
Distance  
Elevation

MAP FINDINGS

Site

Database(s)

EDR ID Number  
EPA ID Number

**POLYPEPTIDE LABS INC (Continued)**

**S113173951**

Quantity Unit:	P
Additional Code 1:	Not reported
Additional Code 2:	Not reported
Additional Code 3:	Not reported
Additional Code 4:	Not reported
Additional Code 5:	Not reported
Shipment Date:	20081125
Creation Date:	Not reported
Receipt Date:	Not reported
Manifest ID:	001196099FLE
Trans EPA ID:	CAD983649880
Trans Name:	GENERAL ENVIRONMENTAL MANAGEMENT INC
Trans 2 EPA ID:	Not reported
Trans 2 Name:	Not reported
TSDF EPA ID:	CAD980884183
Trans Name:	GEM RANCHO CORDOVA LLC
TSDF Alt EPA ID:	Not reported
TSDF Alt Name:	Not reported
CA Waste Code:	551 - Laboratory waste chemicals 561 Detergent and soap
RCRA Code:	D002
Disposal Method:	H141 - Storage, Bulking, And/Or Transfer Off Site--No Treatment/Reovery (H010-H129) Or (H131-H135)
Quantity Tons:	0.015
Waste Quantity:	30
Quantity Unit:	P
Additional Code 1:	Not reported
Additional Code 2:	Not reported
Additional Code 3:	Not reported
Additional Code 4:	Not reported
Additional Code 5:	Not reported
Shipment Date:	20081125
Creation Date:	Not reported
Receipt Date:	Not reported
Manifest ID:	001196099FLE
Trans EPA ID:	CAD983649880
Trans Name:	GENERAL ENVIRONMENTAL MANAGEMENT INC
Trans 2 EPA ID:	Not reported
Trans 2 Name:	Not reported
TSDF EPA ID:	CAD980884183
Trans Name:	GEM RANCHO CORDOVA LLC
TSDF Alt EPA ID:	Not reported
TSDF Alt Name:	Not reported
CA Waste Code:	551 - Laboratory waste chemicals 561 Detergent and soap
RCRA Code:	D002
Disposal Method:	H141 - Storage, Bulking, And/Or Transfer Off Site--No Treatment/Reovery (H010-H129) Or (H131-H135)
Quantity Tons:	0.01
Waste Quantity:	20
Quantity Unit:	P
Additional Code 1:	Not reported
Additional Code 2:	Not reported
Additional Code 3:	Not reported
Additional Code 4:	Not reported
Additional Code 5:	Not reported

Map ID  
Direction  
Distance  
Elevation

MAP FINDINGS

Site

Database(s)

EDR ID Number  
EPA ID Number

**POLYPEPTIDE LABS INC (Continued)**

**S113173951**

Additional Info:

Year:	2016
Gen EPA ID:	CAR000030080
Shipment Date:	20151230
Creation Date:	2/11/2016 22:15:11
Receipt Date:	20151230
Manifest ID:	000200296MWI
Trans EPA ID:	CAD983649880
Trans Name:	PSC ENVIRONMENTAL SERVICES OF POMONA LP
Trans 2 EPA ID:	Not reported
Trans 2 Name:	Not reported
TSDf EPA ID:	CAD008364432
Trans Name:	RHO CHEM LLC
TSDf Alt EPA ID:	Not reported
TSDf Alt Name:	Not reported
CA Waste Code:	343 - Unspecified organic liquid mixture
RCRA Code:	F002
Disposal Method:	H141 - Storage, Bulking, And/Or Transfer Off Site--No Treatment/Reovery (H010-H129) Or (H131-H135)
Quantity Tons:	2.72
Waste Quantity:	800
Quantity Unit:	G
Additional Code 1:	D002
Additional Code 2:	D001
Additional Code 3:	Not reported
Additional Code 4:	Not reported
Additional Code 5:	Not reported
Shipment Date:	20151229
Creation Date:	10/18/2016 18:31:25
Receipt Date:	20160107
Manifest ID:	014825648JJK
Trans EPA ID:	CAD981377864
Trans Name:	IDR ENVIRONMENTAL SERVICES
Trans 2 EPA ID:	CAR000163824
Trans 2 Name:	TRIMSA - USA - INC
TSDf EPA ID:	MXC130619001
Trans Name:	RECICLADORA TEMARRY DE MEXICO SA DE CV
TSDf Alt EPA ID:	Not reported
TSDf Alt Name:	Not reported
CA Waste Code:	352 - Other organic solids
RCRA Code:	Not reported
Disposal Method:	H050 - Energy Recovery At This Site--Use As Fuel(Includes On-Site Fuel Blending)
Quantity Tons:	1.6856
Waste Quantity:	2
Quantity Unit:	Y
Additional Code 1:	Not reported
Additional Code 2:	Not reported
Additional Code 3:	Not reported
Additional Code 4:	Not reported
Additional Code 5:	Not reported
Shipment Date:	20151221
Creation Date:	2/11/2016 22:15:11
Receipt Date:	20151222

Map ID  
Direction  
Distance  
Elevation

MAP FINDINGS

Site

Database(s)

EDR ID Number  
EPA ID Number

**POLYPEPTIDE LABS INC (Continued)**

**S113173951**

Manifest ID:	000200127MWI
Trans EPA ID:	CAD983649880
Trans Name:	PSC ENVIRONMENTAL SERVICES OF POMONA LP
Trans 2 EPA ID:	Not reported
Trans 2 Name:	Not reported
TSDf EPA ID:	CAD008364432
Trans Name:	RHO CHEM LLC
TSDf Alt EPA ID:	Not reported
TSDf Alt Name:	Not reported
CA Waste Code:	343 - Unspecified organic liquid mixture
RCRA Code:	F003
Disposal Method:	H061 - Fuel Blending Prior To Energy Recovery At Another Site
Quantity Tons:	3.91
Waste Quantity:	1150
Quantity Unit:	G
Additional Code 1:	D001
Additional Code 2:	Not reported
Additional Code 3:	Not reported
Additional Code 4:	Not reported
Additional Code 5:	Not reported
Shipment Date:	20151221
Creation Date:	3/3/2016 22:15:11
Receipt Date:	20151221
Manifest ID:	015236250JJK
Trans EPA ID:	CAD028277036
Trans Name:	ASBURY ENVIRONMENTAL SERVICES
Trans 2 EPA ID:	Not reported
Trans 2 Name:	Not reported
TSDf EPA ID:	CAT080013352
Trans Name:	DEMENNO / KERDOON
TSDf Alt EPA ID:	Not reported
TSDf Alt Name:	Not reported
CA Waste Code:	343 - Unspecified organic liquid mixture
RCRA Code:	D001
Disposal Method:	H039 - Other Recovery Of Reclamation For Reuse Including Acid Regeneration, Organics Recovery Ect
Quantity Tons:	14.62
Waste Quantity:	4300
Quantity Unit:	G
Additional Code 1:	Not reported
Additional Code 2:	Not reported
Additional Code 3:	Not reported
Additional Code 4:	Not reported
Additional Code 5:	Not reported
Shipment Date:	20151214
Creation Date:	2/8/2016 22:17:20
Receipt Date:	20151214
Manifest ID:	000200045MWI
Trans EPA ID:	CAD983649880
Trans Name:	PSC ENVIRONMENTAL SERVICES OF POMONA LP
Trans 2 EPA ID:	Not reported
Trans 2 Name:	Not reported
TSDf EPA ID:	CAD008364432
Trans Name:	RHO CHEM LLC
TSDf Alt EPA ID:	Not reported

Map ID  
Direction  
Distance  
Elevation

MAP FINDINGS

Site

Database(s)

EDR ID Number  
EPA ID Number

**POLYPEPTIDE LABS INC (Continued)**

**S113173951**

TSDF Alt Name:	Not reported
CA Waste Code:	343 - Unspecified organic liquid mixture
RCRA Code:	F003
Disposal Method:	H061 - Fuel Blending Prior To Energy Recovery At Another Site
Quantity Tons:	3.4
Waste Quantity:	1000
Quantity Unit:	G
Additional Code 1:	D001
Additional Code 2:	Not reported
Additional Code 3:	Not reported
Additional Code 4:	Not reported
Additional Code 5:	Not reported
Shipment Date:	20151214
Creation Date:	2/11/2016 22:15:11
Receipt Date:	20151214
Manifest ID:	015152888JJK
Trans EPA ID:	CAD028277036
Trans Name:	ASBURY ENVIRONMENTAL SERVICES
Trans 2 EPA ID:	Not reported
Trans 2 Name:	Not reported
TSDF EPA ID:	CAT080013352
Trans Name:	DEMENNO / KERDOON
TSDF Alt EPA ID:	Not reported
TSDF Alt Name:	Not reported
CA Waste Code:	343 - Unspecified organic liquid mixture
RCRA Code:	D001
Disposal Method:	H039 - Other Recovery Of Reclamation For Reuse Including Acid Regeneration, Organics Recovery Ect
Quantity Tons:	16.66
Waste Quantity:	4900
Quantity Unit:	G
Additional Code 1:	Not reported
Additional Code 2:	Not reported
Additional Code 3:	Not reported
Additional Code 4:	Not reported
Additional Code 5:	Not reported
Shipment Date:	20151214
Creation Date:	9/21/2016 18:30:44
Receipt Date:	20151228
Manifest ID:	014825537JJK
Trans EPA ID:	CAD981377864
Trans Name:	IDR ENVIRONMENTAL SERVICES
Trans 2 EPA ID:	CAR000194217
Trans 2 Name:	TEMARRY RECYCLING INC
TSDF EPA ID:	MXC130619001
Trans Name:	RECICLADORA TEMARRY DE MEXICO SA DE CV
TSDF Alt EPA ID:	Not reported
TSDF Alt Name:	Not reported
CA Waste Code:	352 - Other organic solids
RCRA Code:	Not reported
Disposal Method:	H050 - Energy Recovery At This Site--Use As Fuel(Includes On-Site Fuel Blending)
Quantity Tons:	1.6856
Waste Quantity:	2
Quantity Unit:	Y

Map ID  
Direction  
Distance  
Elevation

MAP FINDINGS

Site

Database(s)

EDR ID Number  
EPA ID Number

**POLYPEPTIDE LABS INC (Continued)**

**S113173951**

Additional Code 1:	Not reported
Additional Code 2:	Not reported
Additional Code 3:	Not reported
Additional Code 4:	Not reported
Additional Code 5:	Not reported
Shipment Date:	20151205
Creation Date:	2/5/2016 22:15:30
Receipt Date:	20151208
Manifest ID:	000160745MWI
Trans EPA ID:	CAD983649880
Trans Name:	PSC ENVIRONMENTAL SERVICES OF POMONA LP
Trans 2 EPA ID:	Not reported
Trans 2 Name:	Not reported
TSDf EPA ID:	CAD008364432
Trans Name:	RHO CHEM LLC
TSDf Alt EPA ID:	Not reported
TSDf Alt Name:	Not reported
CA Waste Code:	343 - Unspecified organic liquid mixture
RCRA Code:	F003
Disposal Method:	H061 - Fuel Blending Prior To Energy Recovery At Another Site
Quantity Tons:	5.78
Waste Quantity:	1700
Quantity Unit:	G
Additional Code 1:	D001
Additional Code 2:	Not reported
Additional Code 3:	Not reported
Additional Code 4:	Not reported
Additional Code 5:	Not reported
Shipment Date:	20151203
Creation Date:	9/29/2016 18:33:11
Receipt Date:	20151215
Manifest ID:	014824937JJK
Trans EPA ID:	CAD981377864
Trans Name:	IDR ENVIRONMENTAL SERVICES
Trans 2 EPA ID:	CAR000194217
Trans 2 Name:	TEMARRY RECYCLING INC
TSDf EPA ID:	MXC130619001
Trans Name:	RECICLADORA TEMARRY DE MEXICO SA DE CV
TSDf Alt EPA ID:	Not reported
TSDf Alt Name:	Not reported
CA Waste Code:	352 - Other organic solids
RCRA Code:	Not reported
Disposal Method:	H050 - Energy Recovery At This Site--Use As Fuel(Includes On-Site Fuel Blending)
Quantity Tons:	1.6856
Waste Quantity:	2
Quantity Unit:	Y
Additional Code 1:	Not reported
Additional Code 2:	Not reported
Additional Code 3:	Not reported
Additional Code 4:	Not reported
Additional Code 5:	Not reported
Shipment Date:	20151125
Creation Date:	1/11/2016 22:16:49

Map ID  
Direction  
Distance  
Elevation

MAP FINDINGS

Site

Database(s)

EDR ID Number  
EPA ID Number

**POLYPEPTIDE LABS INC (Continued)**

**S113173951**

Receipt Date: 20151125  
Manifest ID: 015291111JJK  
Trans EPA ID: CAD983649880  
Trans Name: PSC ENVIRONMENTAL SERVICES OF POMONA LP  
Trans 2 EPA ID: Not reported  
Trans 2 Name: Not reported  
TSDf EPA ID: CAD008364432  
Trans Name: RHO CHEM LLC  
TSDf Alt EPA ID: Not reported  
TSDf Alt Name: Not reported  
CA Waste Code: 343 - Unspecified organic liquid mixture  
RCRA Code: F002  
Disposal Method: H141 - Storage, Bulking, And/Or Transfer Off Site--No Treatment/Reovery (H010-H129) Or (H131-H135)  
  
Quantity Tons: 4.08  
Waste Quantity: 1200  
Quantity Unit: G  
Additional Code 1: D002  
Additional Code 2: D001  
Additional Code 3: Not reported  
Additional Code 4: Not reported  
Additional Code 5: Not reported

Additional Info:  
Year: 2000  
Gen EPA ID: CAR000030080

Shipment Date: 20001212  
Creation Date: 1/24/2001 0:00:00  
Receipt Date: 20001212  
Manifest ID: 20509026  
Trans EPA ID: CAT000624247  
Trans Name: Not reported  
Trans 2 EPA ID: Not reported  
Trans 2 Name: Not reported  
TSDf EPA ID: CAD008302903  
Trans Name: Not reported  
TSDf Alt EPA ID: CAD008302903  
TSDf Alt Name: Not reported  
CA Waste Code: 343 - Unspecified organic liquid mixture  
RCRA Code: D001  
Disposal Method: R01 - Recycler  
Quantity Tons: 15.3  
Waste Quantity: 4500  
Quantity Unit: G  
Additional Code 1: Not reported  
Additional Code 2: Not reported  
Additional Code 3: Not reported  
Additional Code 4: Not reported  
Additional Code 5: Not reported

Shipment Date: 20001128  
Creation Date: 1/12/2001 0:00:00  
Receipt Date: 20001201  
Manifest ID: 20508928  
Trans EPA ID: CAR000047696  
Trans Name: Not reported

Map ID  
Direction  
Distance  
Elevation

MAP FINDINGS

Site

Database(s)

EDR ID Number  
EPA ID Number

**POLYPEPTIDE LABS INC (Continued)**

**S113173951**

Trans 2 EPA ID:	NJD986607380
Trans 2 Name:	Not reported
TSDf EPA ID:	CAD008302903
Trans Name:	Not reported
TSDf Alt EPA ID:	CAD008302903
TSDf Alt Name:	Not reported
CA Waste Code:	221 - Waste oil and mixed oil
RCRA Code:	Not reported
Disposal Method:	R01 - Recycler
Quantity Tons:	0.209
Waste Quantity:	55
Quantity Unit:	G
Additional Code 1:	Not reported
Additional Code 2:	Not reported
Additional Code 3:	Not reported
Additional Code 4:	Not reported
Additional Code 5:	Not reported
Shipment Date:	20001113
Creation Date:	1/9/2001 0:00:00
Receipt Date:	20001116
Manifest ID:	20508856
Trans EPA ID:	CAD009230244
Trans Name:	Not reported
Trans 2 EPA ID:	Not reported
Trans 2 Name:	Not reported
TSDf EPA ID:	CAD008302903
Trans Name:	Not reported
TSDf Alt EPA ID:	CAD008302903
TSDf Alt Name:	Not reported
CA Waste Code:	221 - Waste oil and mixed oil
RCRA Code:	Not reported
Disposal Method:	R01 - Recycler
Quantity Tons:	0.165
Waste Quantity:	330
Quantity Unit:	P
Additional Code 1:	Not reported
Additional Code 2:	Not reported
Additional Code 3:	Not reported
Additional Code 4:	Not reported
Additional Code 5:	Not reported
Shipment Date:	20001031
Creation Date:	12/13/2000 0:00:00
Receipt Date:	20001031
Manifest ID:	20509230
Trans EPA ID:	CAT000624247
Trans Name:	Not reported
Trans 2 EPA ID:	Not reported
Trans 2 Name:	Not reported
TSDf EPA ID:	CAD008302903
Trans Name:	Not reported
TSDf Alt EPA ID:	CAD008302903
TSDf Alt Name:	Not reported
CA Waste Code:	343 - Unspecified organic liquid mixture
RCRA Code:	D001
Disposal Method:	R01 - Recycler



Map ID  
Direction  
Distance  
Elevation

MAP FINDINGS

Site

Database(s)

EDR ID Number  
EPA ID Number

**POLYPEPTIDE LABS INC (Continued)**

**S113173951**

Quantity Tons:	16.252
Waste Quantity:	4780
Quantity Unit:	G
Additional Code 1:	Not reported
Additional Code 2:	Not reported
Additional Code 3:	Not reported
Additional Code 4:	Not reported
Additional Code 5:	Not reported
Shipment Date:	20000921
Creation Date:	10/30/2000 0:00:00
Receipt Date:	20000921
Manifest ID:	20509511
Trans EPA ID:	CAT000624247
Trans Name:	Not reported
Trans 2 EPA ID:	Not reported
Trans 2 Name:	Not reported
TSDf EPA ID:	CAD008302903
Trans Name:	Not reported
TSDf Alt EPA ID:	CAD008302903
TSDf Alt Name:	Not reported
CA Waste Code:	343 - Unspecified organic liquid mixture
RCRA Code:	D001
Disposal Method:	R01 - Recycler
Quantity Tons:	12.92
Waste Quantity:	3800
Quantity Unit:	G
Additional Code 1:	Not reported
Additional Code 2:	Not reported
Additional Code 3:	Not reported
Additional Code 4:	Not reported
Additional Code 5:	Not reported
Shipment Date:	20000905
Creation Date:	10/23/2000 0:00:00
Receipt Date:	20000907
Manifest ID:	20139654
Trans EPA ID:	CAD009230244
Trans Name:	Not reported
Trans 2 EPA ID:	Not reported
Trans 2 Name:	Not reported
TSDf EPA ID:	CAD008302903
Trans Name:	Not reported
TSDf Alt EPA ID:	CAD008302903
TSDf Alt Name:	Not reported
CA Waste Code:	221 - Waste oil and mixed oil
RCRA Code:	Not reported
Disposal Method:	R01 - Recycler
Quantity Tons:	0.33
Waste Quantity:	660
Quantity Unit:	P
Additional Code 1:	Not reported
Additional Code 2:	Not reported
Additional Code 3:	Not reported
Additional Code 4:	Not reported
Additional Code 5:	Not reported

Map ID  
Direction  
Distance  
Elevation

MAP FINDINGS

Site

Database(s)

EDR ID Number  
EPA ID Number

**POLYPEPTIDE LABS INC (Continued)**

**S113173951**

Shipment Date: 20000811  
Creation Date: 9/25/2000 0:00:00  
Receipt Date: 20000811  
Manifest ID: 20139708  
Trans EPA ID: CAT000624247  
Trans Name: Not reported  
Trans 2 EPA ID: Not reported  
Trans 2 Name: Not reported  
TSDf EPA ID: CAD008302903  
Trans Name: Not reported  
TSDf Alt EPA ID: Not reported  
TSDf Alt Name: Not reported  
CA Waste Code: 343 - Unspecified organic liquid mixture  
RCRA Code: D001  
Disposal Method: R01 - Recycler  
Quantity Tons: 16.32  
Waste Quantity: 4800  
Quantity Unit: G  
Additional Code 1: Not reported  
Additional Code 2: Not reported  
Additional Code 3: Not reported  
Additional Code 4: Not reported  
Additional Code 5: Not reported

Shipment Date: 20000707  
Creation Date: 8/16/2000 0:00:00  
Receipt Date: 20000707  
Manifest ID: 20139786  
Trans EPA ID: CAT000624247  
Trans Name: Not reported  
Trans 2 EPA ID: Not reported  
Trans 2 Name: Not reported  
TSDf EPA ID: CAD008302903  
Trans Name: Not reported  
TSDf Alt EPA ID: CAD008302903  
TSDf Alt Name: Not reported  
CA Waste Code: 343 - Unspecified organic liquid mixture  
RCRA Code: D001  
Disposal Method: R01 - Recycler  
Quantity Tons: 18.7  
Waste Quantity: 5500  
Quantity Unit: G  
Additional Code 1: Not reported  
Additional Code 2: Not reported  
Additional Code 3: Not reported  
Additional Code 4: Not reported  
Additional Code 5: Not reported

Shipment Date: 20000607  
Creation Date: 7/12/2000 0:00:00  
Receipt Date: 20000607  
Manifest ID: 20139889  
Trans EPA ID: CAT000624247  
Trans Name: Not reported  
Trans 2 EPA ID: Not reported  
Trans 2 Name: Not reported  
TSDf EPA ID: CAD008302903

Map ID  
Direction  
Distance  
Elevation

MAP FINDINGS

Site

Database(s)

EDR ID Number  
EPA ID Number

**POLYPEPTIDE LABS INC (Continued)**

**S113173951**

Trans Name: Not reported  
TSDf Alt EPA ID: CAD008302903  
TSDf Alt Name: Not reported  
CA Waste Code: 343 - Unspecified organic liquid mixture  
RCRA Code: D001  
Disposal Method: R01 - Recycler  
Quantity Tons: 15.3  
Waste Quantity: 4500  
Quantity Unit: G  
Additional Code 1: Not reported  
Additional Code 2: Not reported  
Additional Code 3: Not reported  
Additional Code 4: Not reported  
Additional Code 5: Not reported

Shipment Date: 20000414  
Creation Date: 6/7/2000 0:00:00  
Receipt Date: 20000414  
Manifest ID: 99739174  
Trans EPA ID: CAT000624247  
Trans Name: Not reported  
Trans 2 EPA ID: Not reported  
Trans 2 Name: Not reported  
TSDf EPA ID: CAD008302903  
Trans Name: Not reported  
TSDf Alt EPA ID: CAD008302903  
TSDf Alt Name: Not reported  
CA Waste Code: 343 - Unspecified organic liquid mixture  
RCRA Code: D001  
Disposal Method: R01 - Recycler  
Quantity Tons: 16.32  
Waste Quantity: 4800  
Quantity Unit: G  
Additional Code 1: Not reported  
Additional Code 2: Not reported  
Additional Code 3: Not reported  
Additional Code 4: Not reported  
Additional Code 5: Not reported

Additional Info:  
Year: 2001  
Gen EPA ID: CAR000030080

Shipment Date: 20011214  
Creation Date: 2/26/2002 0:00:00  
Receipt Date: 20011218  
Manifest ID: 21025509  
Trans EPA ID: SCR000074591  
Trans Name: Not reported  
Trans 2 EPA ID: Not reported  
Trans 2 Name: Not reported  
TSDf EPA ID: CAD050806850  
Trans Name: Not reported  
TSDf Alt EPA ID: Not reported  
TSDf Alt Name: Not reported  
CA Waste Code: 221 - Waste oil and mixed oil  
RCRA Code: Not reported

Map ID  
Direction  
Distance  
Elevation

MAP FINDINGS

Site

Database(s)

EDR ID Number  
EPA ID Number

**POLYPEPTIDE LABS INC (Continued)**

**S113173951**

Disposal Method:	H01 - Transfer Station
Quantity Tons:	0.418
Waste Quantity:	110
Quantity Unit:	G
Additional Code 1:	Not reported
Additional Code 2:	Not reported
Additional Code 3:	Not reported
Additional Code 4:	Not reported
Additional Code 5:	Not reported
Shipment Date:	20011214
Creation Date:	2/26/2002 0:00:00
Receipt Date:	20011218
Manifest ID:	21025509
Trans EPA ID:	SCR000074591
Trans Name:	Not reported
Trans 2 EPA ID:	Not reported
Trans 2 Name:	Not reported
TSDf EPA ID:	CAD050806850
Trans Name:	Not reported
TSDf Alt EPA ID:	Not reported
TSDf Alt Name:	Not reported
CA Waste Code:	214 - Unspecified solvent mixture
RCRA Code:	D001
Disposal Method:	H01 - Transfer Station
Quantity Tons:	6.336
Waste Quantity:	1760
Quantity Unit:	G
Additional Code 1:	Not reported
Additional Code 2:	Not reported
Additional Code 3:	Not reported
Additional Code 4:	Not reported
Additional Code 5:	Not reported
Shipment Date:	20011213
Creation Date:	2/13/2002 0:00:00
Receipt Date:	20011214
Manifest ID:	98250200
Trans EPA ID:	CAT000664247
Trans Name:	Not reported
Trans 2 EPA ID:	Not reported
Trans 2 Name:	Not reported
TSDf EPA ID:	UTD981552177
Trans Name:	Not reported
TSDf Alt EPA ID:	Not reported
TSDf Alt Name:	Not reported
CA Waste Code:	- Not reported
RCRA Code:	D001
Disposal Method:	T03 - Treatment, Incineration
Quantity Tons:	18.765
Waste Quantity:	4500
Quantity Unit:	G
Additional Code 1:	Not reported
Additional Code 2:	Not reported
Additional Code 3:	Not reported
Additional Code 4:	Not reported
Additional Code 5:	Not reported

Map ID  
Direction  
Distance  
Elevation

MAP FINDINGS

Site

Database(s)

EDR ID Number  
EPA ID Number

**POLYPEPTIDE LABS INC (Continued)**

**S113173951**

Shipment Date: 20011126  
Creation Date: 1/16/2002 0:00:00  
Receipt Date: 20011126  
Manifest ID: 21340238  
Trans EPA ID: CAT000624247  
Trans Name: Not reported  
Trans 2 EPA ID: Not reported  
Trans 2 Name: Not reported  
TSDf EPA ID: CAD008302903  
Trans Name: Not reported  
TSDf Alt EPA ID: Not reported  
TSDf Alt Name: Not reported  
CA Waste Code: 343 - Unspecified organic liquid mixture  
RCRA Code: D001  
Disposal Method: R01 - Recycler  
Quantity Tons: 15.98  
Waste Quantity: 4700  
Quantity Unit: G  
Additional Code 1: Not reported  
Additional Code 2: Not reported  
Additional Code 3: Not reported  
Additional Code 4: Not reported  
Additional Code 5: Not reported

Shipment Date: 20011116  
Creation Date: 2/20/2002 0:00:00  
Receipt Date: 20011116  
Manifest ID: 20340580  
Trans EPA ID: SCR000074591  
Trans Name: Not reported  
Trans 2 EPA ID: Not reported  
Trans 2 Name: Not reported  
TSDf EPA ID: CAD050806850  
Trans Name: Not reported  
TSDf Alt EPA ID: Not reported  
TSDf Alt Name: Not reported  
CA Waste Code: 221 - Waste oil and mixed oil  
RCRA Code: Not reported  
Disposal Method: H01 - Transfer Station  
Quantity Tons: 0.209  
Waste Quantity: 55  
Quantity Unit: G  
Additional Code 1: Not reported  
Additional Code 2: Not reported  
Additional Code 3: Not reported  
Additional Code 4: Not reported  
Additional Code 5: Not reported

Shipment Date: 20011116  
Creation Date: 2/20/2002 0:00:00  
Receipt Date: 20011116  
Manifest ID: 20340580  
Trans EPA ID: SCR000074591  
Trans Name: Not reported  
Trans 2 EPA ID: Not reported  
Trans 2 Name: Not reported  
TSDf EPA ID: CAD050806850

Map ID  
Direction  
Distance  
Elevation

MAP FINDINGS

Site

Database(s)

EDR ID Number  
EPA ID Number

**POLYPEPTIDE LABS INC (Continued)**

**S113173951**

Trans Name:	Not reported
TSDF Alt EPA ID:	Not reported
TSDF Alt Name:	Not reported
CA Waste Code:	214 - Unspecified solvent mixture
RCRA Code:	D001
Disposal Method:	H01 - Transfer Station
Quantity Tons:	4.158
Waste Quantity:	1155
Quantity Unit:	G
Additional Code 1:	Not reported
Additional Code 2:	Not reported
Additional Code 3:	Not reported
Additional Code 4:	Not reported
Additional Code 5:	Not reported
Shipment Date:	20011102
Creation Date:	1/16/2002 0:00:00
Receipt Date:	20011102
Manifest ID:	21343495
Trans EPA ID:	CAT000624247
Trans Name:	Not reported
Trans 2 EPA ID:	Not reported
Trans 2 Name:	Not reported
TSDF EPA ID:	CAD008302903
Trans Name:	Not reported
TSDF Alt EPA ID:	CAD008302903
TSDF Alt Name:	Not reported
CA Waste Code:	343 - Unspecified organic liquid mixture
RCRA Code:	D001
Disposal Method:	R01 - Recycler
Quantity Tons:	16.66
Waste Quantity:	4900
Quantity Unit:	G
Additional Code 1:	Not reported
Additional Code 2:	Not reported
Additional Code 3:	Not reported
Additional Code 4:	Not reported
Additional Code 5:	Not reported
Shipment Date:	20011009
Creation Date:	1/16/2002 0:00:00
Receipt Date:	20011009
Manifest ID:	21017578
Trans EPA ID:	SCR000074591
Trans Name:	Not reported
Trans 2 EPA ID:	Not reported
Trans 2 Name:	Not reported
TSDF EPA ID:	CAD050806850
Trans Name:	Not reported
TSDF Alt EPA ID:	Not reported
TSDF Alt Name:	Not reported
CA Waste Code:	221 - Waste oil and mixed oil
RCRA Code:	Not reported
Disposal Method:	H01 - Transfer Station
Quantity Tons:	0.19
Waste Quantity:	50
Quantity Unit:	G

Map ID  
Direction  
Distance  
Elevation

MAP FINDINGS

Site

Database(s)

EDR ID Number  
EPA ID Number

**POLYPEPTIDE LABS INC (Continued)**

**S113173951**

Additional Code 1:	Not reported
Additional Code 2:	Not reported
Additional Code 3:	Not reported
Additional Code 4:	Not reported
Additional Code 5:	Not reported
Shipment Date:	20011009
Creation Date:	12/17/2001 0:00:00
Receipt Date:	20011010
Manifest ID:	98250199
Trans EPA ID:	CAT000664247
Trans Name:	Not reported
Trans 2 EPA ID:	Not reported
Trans 2 Name:	Not reported
TSDf EPA ID:	UTD981552177
Trans Name:	Not reported
TSDf Alt EPA ID:	Not reported
TSDf Alt Name:	Not reported
CA Waste Code:	- Not reported
RCRA Code:	D001
Disposal Method:	T03 - Treatment, Incineration
Quantity Tons:	0
Waste Quantity:	0
Quantity Unit:	Not reported
Additional Code 1:	Not reported
Additional Code 2:	Not reported
Additional Code 3:	Not reported
Additional Code 4:	Not reported
Additional Code 5:	Not reported
Shipment Date:	20011009
Creation Date:	1/16/2002 0:00:00
Receipt Date:	20011009
Manifest ID:	21017578
Trans EPA ID:	SCR000074591
Trans Name:	Not reported
Trans 2 EPA ID:	Not reported
Trans 2 Name:	Not reported
TSDf EPA ID:	CAD050806850
Trans Name:	Not reported
TSDf Alt EPA ID:	Not reported
TSDf Alt Name:	Not reported
CA Waste Code:	214 - Unspecified solvent mixture
RCRA Code:	D001
Disposal Method:	H01 - Transfer Station
Quantity Tons:	3.06
Waste Quantity:	850
Quantity Unit:	G
Additional Code 1:	Not reported
Additional Code 2:	Not reported
Additional Code 3:	Not reported
Additional Code 4:	Not reported
Additional Code 5:	Not reported
Additional Info:	
Year:	2003
Gen EPA ID:	CAR000030080

Map ID  
Direction  
Distance  
Elevation

MAP FINDINGS

Site

Database(s)

EDR ID Number  
EPA ID Number

**POLYPEPTIDE LABS INC (Continued)**

**S113173951**

Shipment Date: 20031204  
Creation Date: 8/9/2004 8:46:56  
Receipt Date: 20031204  
Manifest ID: 23378725  
Trans EPA ID: CAT000624247  
Trans Name: MP ENVIRONMENTAL SERVICES  
Trans 2 EPA ID: Not reported  
Trans 2 Name: Not reported  
TSDf EPA ID: CAD008302903  
Trans Name: ONYX ENV SVCS LLC AZUSA  
TSDf Alt EPA ID: CAD008302903  
TSDf Alt Name: Not reported  
CA Waste Code: 343 - Unspecified organic liquid mixture  
RCRA Code: D001  
Disposal Method: R01 - Recycler  
Quantity Tons: 18.02  
Waste Quantity: 5300  
Quantity Unit: G  
Additional Code 1: Not reported  
Additional Code 2: Not reported  
Additional Code 3: Not reported  
Additional Code 4: Not reported  
Additional Code 5: Not reported

Shipment Date: 20031107  
Creation Date: 8/20/2004 8:27:39  
Receipt Date: 20031113  
Manifest ID: 22764552  
Trans EPA ID: CAR000047696  
Trans Name: UNIVAR USA INC  
Trans 2 EPA ID: Not reported  
Trans 2 Name: Not reported  
TSDf EPA ID: CAD008302903  
Trans Name: ONYX ENV SVCS LLC AZUSA  
TSDf Alt EPA ID: CAD008302903  
TSDf Alt Name: Not reported  
CA Waste Code: 221 - Waste oil and mixed oil  
RCRA Code: Not reported  
Disposal Method: R01 - Recycler  
Quantity Tons: 0.33  
Waste Quantity: 660  
Quantity Unit: P  
Additional Code 1: Not reported  
Additional Code 2: Not reported  
Additional Code 3: Not reported  
Additional Code 4: Not reported  
Additional Code 5: Not reported

Shipment Date: 20031107  
Creation Date: 8/20/2004 8:27:39  
Receipt Date: 20031107  
Manifest ID: 22764569  
Trans EPA ID: CAT000624247  
Trans Name: MP ENVIRONMENTAL SVC  
Trans 2 EPA ID: Not reported  
Trans 2 Name: Not reported  
TSDf EPA ID: CAD008302903



Map ID  
Direction  
Distance  
Elevation

MAP FINDINGS

Site

Database(s)

EDR ID Number  
EPA ID Number

**POLYPEPTIDE LABS INC (Continued)**

**S113173951**

Trans Name: ONYX ENV SVCS LLC AZUSA  
TSDf Alt EPA ID: CAD008302903  
TSDf Alt Name: Not reported  
CA Waste Code: 343 - Unspecified organic liquid mixture  
RCRA Code: D001  
Disposal Method: R01 - Recycler  
Quantity Tons: 16.66  
Waste Quantity: 4900  
Quantity Unit: G  
Additional Code 1: Not reported  
Additional Code 2: Not reported  
Additional Code 3: Not reported  
Additional Code 4: Not reported  
Additional Code 5: Not reported

Shipment Date: 20031028  
Creation Date: 8/3/2004 15:02:31  
Receipt Date: 20031028  
Manifest ID: 22764698  
Trans EPA ID: CAT000624247  
Trans Name: MP ENVIRONMENTAL SERVICES  
Trans 2 EPA ID: Not reported  
Trans 2 Name: Not reported  
TSDf EPA ID: CAD008302903  
Trans Name: ONYX ENV SVCS LLC AZUSA  
TSDf Alt EPA ID: CAD008302903  
TSDf Alt Name: Not reported  
CA Waste Code: 343 - Unspecified organic liquid mixture  
RCRA Code: D001  
Disposal Method: R01 - Recycler  
Quantity Tons: 17  
Waste Quantity: 5000  
Quantity Unit: G  
Additional Code 1: Not reported  
Additional Code 2: Not reported  
Additional Code 3: Not reported  
Additional Code 4: Not reported  
Additional Code 5: Not reported

Shipment Date: 20031003  
Creation Date: 8/3/2004 7:33:04  
Receipt Date: 20031003  
Manifest ID: 22751018  
Trans EPA ID: CAT000624247  
Trans Name: MP ENVIRONMENTAL SERVICES  
Trans 2 EPA ID: Not reported  
Trans 2 Name: Not reported  
TSDf EPA ID: CAD008302903  
Trans Name: ONYX ENV SVCS LLC AZUSA  
TSDf Alt EPA ID: CAD008302903  
TSDf Alt Name: Not reported  
CA Waste Code: 343 - Unspecified organic liquid mixture  
RCRA Code: D001  
Disposal Method: - Not reported  
Quantity Tons: 18.7  
Waste Quantity: 5500  
Quantity Unit: G

Map ID  
Direction  
Distance  
Elevation

MAP FINDINGS

Site

Database(s)

EDR ID Number  
EPA ID Number

**POLYPEPTIDE LABS INC (Continued)**

**S113173951**

Additional Code 1:	Not reported
Additional Code 2:	Not reported
Additional Code 3:	Not reported
Additional Code 4:	Not reported
Additional Code 5:	Not reported
Shipment Date:	20030918
Creation Date:	7/29/2004 15:04:35
Receipt Date:	20030918
Manifest ID:	22751184
Trans EPA ID:	CAT000624247
Trans Name:	Not reported
Trans 2 EPA ID:	Not reported
Trans 2 Name:	Not reported
TSDf EPA ID:	CAD008302903
Trans Name:	Not reported
TSDf Alt EPA ID:	CAD008302903
TSDf Alt Name:	Not reported
CA Waste Code:	343 - Unspecified organic liquid mixture
RCRA Code:	D001
Disposal Method:	R01 - Recycler
Quantity Tons:	16.66
Waste Quantity:	4900
Quantity Unit:	G
Additional Code 1:	Not reported
Additional Code 2:	Not reported
Additional Code 3:	Not reported
Additional Code 4:	Not reported
Additional Code 5:	Not reported
Shipment Date:	20030911
Creation Date:	7/29/2004 15:04:35
Receipt Date:	20030918
Manifest ID:	22859244
Trans EPA ID:	CAR000047696
Trans Name:	Not reported
Trans 2 EPA ID:	Not reported
Trans 2 Name:	Not reported
TSDf EPA ID:	CAD008302903
Trans Name:	Not reported
TSDf Alt EPA ID:	CAD008302903
TSDf Alt Name:	Not reported
CA Waste Code:	221 - Waste oil and mixed oil
RCRA Code:	Not reported
Disposal Method:	R01 - Recycler
Quantity Tons:	0.495
Waste Quantity:	990
Quantity Unit:	P
Additional Code 1:	Not reported
Additional Code 2:	Not reported
Additional Code 3:	Not reported
Additional Code 4:	Not reported
Additional Code 5:	Not reported
Shipment Date:	20030905
Creation Date:	7/29/2004 7:44:50
Receipt Date:	20030905

Map ID  
Direction  
Distance  
Elevation

MAP FINDINGS

Site

Database(s)

EDR ID Number  
EPA ID Number

**POLYPEPTIDE LABS INC (Continued)**

**S113173951**

Manifest ID: 22859267  
Trans EPA ID: CAT000624247  
Trans Name: Not reported  
Trans 2 EPA ID: Not reported  
Trans 2 Name: Not reported  
TSDf EPA ID: CAD008302903  
Trans Name: Not reported  
TSDf Alt EPA ID: CAD008302903  
TSDf Alt Name: Not reported  
CA Waste Code: 343 - Unspecified organic liquid mixture  
RCRA Code: D001  
Disposal Method: R01 - Recycler  
Quantity Tons: 17  
Waste Quantity: 5000  
Quantity Unit: G  
Additional Code 1: Not reported  
Additional Code 2: Not reported  
Additional Code 3: Not reported  
Additional Code 4: Not reported  
Additional Code 5: Not reported

Shipment Date: 20030815  
Creation Date: 7/28/2004 10:45:53  
Receipt Date: 20030815  
Manifest ID: 22859600  
Trans EPA ID: CAT000624247  
Trans Name: Not reported  
Trans 2 EPA ID: Not reported  
Trans 2 Name: Not reported  
TSDf EPA ID: CAD008302903  
Trans Name: Not reported  
TSDf Alt EPA ID: CAD008302903  
TSDf Alt Name: Not reported  
CA Waste Code: 343 - Unspecified organic liquid mixture  
RCRA Code: D001  
Disposal Method: R01 - Recycler  
Quantity Tons: 16.66  
Waste Quantity: 4900  
Quantity Unit: G  
Additional Code 1: Not reported  
Additional Code 2: Not reported  
Additional Code 3: Not reported  
Additional Code 4: Not reported  
Additional Code 5: Not reported

Shipment Date: 20030722  
Creation Date: 7/23/2004 9:16:48  
Receipt Date: 20030722  
Manifest ID: 22899026  
Trans EPA ID: CAT000624247  
Trans Name: Not reported  
Trans 2 EPA ID: Not reported  
Trans 2 Name: Not reported  
TSDf EPA ID: CAD008302903  
Trans Name: Not reported  
TSDf Alt EPA ID: CAD008302903  
TSDf Alt Name: Not reported

Map ID  
Direction  
Distance  
Elevation

MAP FINDINGS

Site

Database(s)

EDR ID Number  
EPA ID Number

**POLYPEPTIDE LABS INC (Continued)**

**S113173951**

CA Waste Code: 343 - Unspecified organic liquid mixture  
RCRA Code: D001  
Disposal Method: R01 - Recycler  
Quantity Tons: 16.32  
Waste Quantity: 4800  
Quantity Unit: G  
Additional Code 1: Not reported  
Additional Code 2: Not reported  
Additional Code 3: Not reported  
Additional Code 4: Not reported  
Additional Code 5: Not reported

Additional Info:

Year: 2014  
Gen EPA ID: CAR000030080

Shipment Date: 20141218  
Creation Date: 2/24/2015 22:15:05  
Receipt Date: 20141218  
Manifest ID: 013813675JJK  
Trans EPA ID: CAD028277036  
Trans Name: ASBURY ENVIRONMENTAL SERVICES  
Trans 2 EPA ID: Not reported  
Trans 2 Name: Not reported  
TSDf EPA ID: CAT080013352  
Trans Name: DEMENNO / KERDOON  
TSDf Alt EPA ID: Not reported  
TSDf Alt Name: Not reported  
CA Waste Code: 343 - Unspecified organic liquid mixture  
RCRA Code: D001  
Disposal Method: H039 - Other Recovery Of Reclamation For Reuse Including Acid  
Regeneration, Organics Recovery Ect  
Quantity Tons: 13.6  
Waste Quantity: 4000  
Quantity Unit: G  
Additional Code 1: Not reported  
Additional Code 2: Not reported  
Additional Code 3: Not reported  
Additional Code 4: Not reported  
Additional Code 5: Not reported

Shipment Date: 20141209  
Creation Date: 5/18/2015 22:15:25  
Receipt Date: 20141222  
Manifest ID: 007893558FLE  
Trans EPA ID: NJD986607380  
Trans Name: MAUMEE EXPRESS INC  
Trans 2 EPA ID: OKD981588791  
Trans 2 Name: TRIAD TRANSPORT  
TSDf EPA ID: OHD980613541  
Trans Name: HERITAGE-WTI INC  
TSDf Alt EPA ID: Not reported  
TSDf Alt Name: Not reported  
CA Waste Code: 791 - Liquids with pH < 2 792 Liquids with pH < 2 with metals  
RCRA Code: D002  
Disposal Method: H040 - Incineration--Thermal Destruction Other Than Use As A Fuel  
Quantity Tons: 0.003

Map ID  
Direction  
Distance  
Elevation

MAP FINDINGS

Site

Database(s)

EDR ID Number  
EPA ID Number

**POLYPEPTIDE LABS INC (Continued)**

**S113173951**

Waste Quantity: 6  
Quantity Unit: P  
Additional Code 1: D001  
Additional Code 2: Not reported  
Additional Code 3: Not reported  
Additional Code 4: Not reported  
Additional Code 5: Not reported

Shipment Date: 20141209  
Creation Date: 5/18/2015 22:15:16  
Receipt Date: 20141222  
Manifest ID: 007893554FLE  
Trans EPA ID: NJD986607380  
Trans Name: MAUMEE EXPRESS INC  
Trans 2 EPA ID: Not reported  
Trans 2 Name: Not reported  
TSDf EPA ID: ARD981057870  
Trans Name: RINECO  
TSDf Alt EPA ID: Not reported  
TSDf Alt Name: Not reported  
CA Waste Code: 352 - Other organic solids  
RCRA Code: F003  
Disposal Method: H061 - Fuel Blending Prior To Energy Recovery At Another Site  
Quantity Tons: 0.15  
Waste Quantity: 300  
Quantity Unit: P  
Additional Code 1: D001  
Additional Code 2: Not reported  
Additional Code 3: Not reported  
Additional Code 4: Not reported  
Additional Code 5: Not reported

Shipment Date: 20141209  
Creation Date: 5/18/2015 22:15:16  
Receipt Date: 20141222  
Manifest ID: 007893554FLE  
Trans EPA ID: NJD986607380  
Trans Name: MAUMEE EXPRESS INC  
Trans 2 EPA ID: Not reported  
Trans 2 Name: Not reported  
TSDf EPA ID: ARD981057870  
Trans Name: RINECO  
TSDf Alt EPA ID: Not reported  
TSDf Alt Name: Not reported  
CA Waste Code: 343 - Unspecified organic liquid mixture  
RCRA Code: D001  
Disposal Method: H141 - Storage, Bulking, And/Or Transfer Off Site--No Treatment/Reovery (H010-H129) Or (H131-H135)  
Quantity Tons: 0.379  
Waste Quantity: 758  
Quantity Unit: P  
Additional Code 1: Not reported  
Additional Code 2: Not reported  
Additional Code 3: Not reported  
Additional Code 4: Not reported  
Additional Code 5: Not reported

Map ID  
Direction  
Distance  
Elevation

MAP FINDINGS

Site

Database(s)

EDR ID Number  
EPA ID Number

**POLYPEPTIDE LABS INC (Continued)**

**S113173951**

Shipment Date: 20141209  
Creation Date: 5/18/2015 22:15:16  
Receipt Date: 20141222  
Manifest ID: 007893554FLE  
Trans EPA ID: NJD986607380  
Trans Name: MAUMEE EXPRESS INC  
Trans 2 EPA ID: Not reported  
Trans 2 Name: Not reported  
TSDf EPA ID: ARD981057870  
Trans Name: RINECO  
TSDf Alt EPA ID: Not reported  
TSDf Alt Name: Not reported  
CA Waste Code: 343 - Unspecified organic liquid mixture  
RCRA Code: D001  
Disposal Method: H061 - Fuel Blending Prior To Energy Recovery At Another Site  
Quantity Tons: 0.094  
Waste Quantity: 188  
Quantity Unit: P  
Additional Code 1: Not reported  
Additional Code 2: Not reported  
Additional Code 3: Not reported  
Additional Code 4: Not reported  
Additional Code 5: Not reported

Shipment Date: 20141209  
Creation Date: Not reported  
Receipt Date: Not reported  
Manifest ID: 007893554FLE  
Trans EPA ID: NJD986607380  
Trans Name: MAUMEE EXPRESS INC  
Trans 2 EPA ID: Not reported  
Trans 2 Name: Not reported  
TSDf EPA ID: ARD981057870  
Trans Name: RINECO  
TSDf Alt EPA ID: Not reported  
TSDf Alt Name: Not reported  
CA Waste Code: - Not reported  
RCRA Code: Not reported  
Disposal Method: - Not reported  
Quantity Tons: 0.0375  
Waste Quantity: 75  
Quantity Unit: P  
Additional Code 1: Not reported  
Additional Code 2: Not reported  
Additional Code 3: Not reported  
Additional Code 4: Not reported  
Additional Code 5: Not reported

Shipment Date: 20141209  
Creation Date: Not reported  
Receipt Date: Not reported  
Manifest ID: 007893554FLE  
Trans EPA ID: NJD986607380  
Trans Name: MAUMEE EXPRESS INC  
Trans 2 EPA ID: Not reported  
Trans 2 Name: Not reported  
TSDf EPA ID: ARD981057870

Map ID  
Direction  
Distance  
Elevation

MAP FINDINGS

Site

Database(s)

EDR ID Number  
EPA ID Number

**POLYPEPTIDE LABS INC (Continued)**

**S113173951**

Trans Name:	RINECO
TSDF Alt EPA ID:	Not reported
TSDF Alt Name:	Not reported
CA Waste Code:	343 - Unspecified organic liquid mixture
RCRA Code:	F003
Disposal Method:	H141 - Storage, Bulking, And/Or Transfer Off Site--No Treatment/Reovery (H010-H129) Or (H131-H135)
Quantity Tons:	0.78
Waste Quantity:	1560
Quantity Unit:	P
Additional Code 1:	D001
Additional Code 2:	Not reported
Additional Code 3:	Not reported
Additional Code 4:	Not reported
Additional Code 5:	Not reported
Shipment Date:	20141209
Creation Date:	Not reported
Receipt Date:	Not reported
Manifest ID:	007893554FLE
Trans EPA ID:	NJD986607380
Trans Name:	MAUMEE EXPRESS INC
Trans 2 EPA ID:	Not reported
Trans 2 Name:	Not reported
TSDF EPA ID:	ARD981057870
Trans Name:	RINECO
TSDF Alt EPA ID:	Not reported
TSDF Alt Name:	Not reported
CA Waste Code:	214 - Unspecified solvent mixture
RCRA Code:	D001
Disposal Method:	H061 - Fuel Blending Prior To Energy Recovery At Another Site
Quantity Tons:	0.675
Waste Quantity:	1350
Quantity Unit:	P
Additional Code 1:	Not reported
Additional Code 2:	Not reported
Additional Code 3:	Not reported
Additional Code 4:	Not reported
Additional Code 5:	Not reported
Shipment Date:	20141209
Creation Date:	2/8/2016 22:17:09
Receipt Date:	Not reported
Manifest ID:	007893557FLE
Trans EPA ID:	NJD986607380
Trans Name:	MAUMEE EXPRESS INC
Trans 2 EPA ID:	Not reported
Trans 2 Name:	Not reported
TSDF EPA ID:	OHD980613541
Trans Name:	HERITAGE-WTI INC
TSDF Alt EPA ID:	Not reported
TSDF Alt Name:	Not reported
CA Waste Code:	352 - Other organic solids
RCRA Code:	U188
Disposal Method:	- Not reported
Quantity Tons:	0.0025
Waste Quantity:	5

Map ID  
Direction  
Distance  
Elevation

MAP FINDINGS

Site

Database(s)

EDR ID Number  
EPA ID Number

**POLYPEPTIDE LABS INC (Continued)**

**S113173951**

Quantity Unit: P  
Additional Code 1: Not reported  
Additional Code 2: Not reported  
Additional Code 3: Not reported  
Additional Code 4: Not reported  
Additional Code 5: Not reported  
  
Shipment Date: 20141209  
Creation Date: 2/8/2016 22:17:09  
Receipt Date: Not reported  
Manifest ID: 007893557FLE  
Trans EPA ID: NJD986607380  
Trans Name: MAUMEE EXPRESS INC  
Trans 2 EPA ID: Not reported  
Trans 2 Name: Not reported  
TSDf EPA ID: OHD980613541  
Trans Name: HERITAGE-WTI INC  
TSDf Alt EPA ID: Not reported  
TSDf Alt Name: Not reported  
CA Waste Code: 181 - Other inorganic solid waste Organics  
RCRA Code: Not reported  
Disposal Method: - Not reported  
Quantity Tons: 0.005  
Waste Quantity: 10  
Quantity Unit: P  
Additional Code 1: Not reported  
Additional Code 2: Not reported  
Additional Code 3: Not reported  
Additional Code 4: Not reported  
Additional Code 5: Not reported

Additional Info:

Year: 2013  
Gen EPA ID: CAR000030080

Shipment Date: 20131223  
Creation Date: 6/6/2014 22:15:25  
Receipt Date: 20140107  
Manifest ID: 006725803FLE  
Trans EPA ID: NJD986607380  
Trans Name: MAUMEE EXPRESS INC  
Trans 2 EPA ID: OKD981588791  
Trans 2 Name: TRIAD TRANSPORT  
TSDf EPA ID: TXD074196338  
Trans Name: PSC - PHILIP RECLAMATION SERVICES HOUSTON INC  
TSDf Alt EPA ID: Not reported  
TSDf Alt Name: Not reported  
CA Waste Code: 343 - Unspecified organic liquid mixture  
RCRA Code: F003  
Disposal Method: H141 - Storage, Bulking, And/Or Transfer Off Site--No Treatment/Reovery (H010-H129) Or (H131-H135)  
  
Quantity Tons: 0.187  
Waste Quantity: 55  
Quantity Unit: G  
Additional Code 1: F002  
Additional Code 2: D002  
Additional Code 3: D001



Map ID  
Direction  
Distance  
Elevation

MAP FINDINGS

Site

Database(s)

EDR ID Number  
EPA ID Number

**POLYPEPTIDE LABS INC (Continued)**

**S113173951**

Additional Code 4:	Not reported
Additional Code 5:	Not reported
Shipment Date:	20131223
Creation Date:	6/13/2014 22:15:06
Receipt Date:	20140103
Manifest ID:	006725804FLE
Trans EPA ID:	NJD986607380
Trans Name:	MAUMEE EXPRESS INC
Trans 2 EPA ID:	Not reported
Trans 2 Name:	Not reported
TSDf EPA ID:	ARD981057870
Trans Name:	RINECO
TSDf Alt EPA ID:	Not reported
TSDf Alt Name:	Not reported
CA Waste Code:	343 - Unspecified organic liquid mixture
RCRA Code:	F003
Disposal Method:	H141 - Storage, Bulking, And/Or Transfer Off Site--No Treatment/Reovery (H010-H129) Or (H131-H135)
Quantity Tons:	5.236
Waste Quantity:	1540
Quantity Unit:	G
Additional Code 1:	D001
Additional Code 2:	Not reported
Additional Code 3:	Not reported
Additional Code 4:	Not reported
Additional Code 5:	Not reported
Shipment Date:	20131223
Creation Date:	6/13/2014 22:15:06
Receipt Date:	20140103
Manifest ID:	006725804FLE
Trans EPA ID:	NJD986607380
Trans Name:	MAUMEE EXPRESS INC
Trans 2 EPA ID:	Not reported
Trans 2 Name:	Not reported
TSDf EPA ID:	ARD981057870
Trans Name:	RINECO
TSDf Alt EPA ID:	Not reported
TSDf Alt Name:	Not reported
CA Waste Code:	- Not reported
RCRA Code:	Not reported
Disposal Method:	H061 - Fuel Blending Prior To Energy Recovery At Another Site
Quantity Tons:	Not reported
Waste Quantity:	Not reported
Quantity Unit:	Not reported
Additional Code 1:	Not reported
Additional Code 2:	Not reported
Additional Code 3:	Not reported
Additional Code 4:	Not reported
Additional Code 5:	Not reported
Shipment Date:	20131220
Creation Date:	2/25/2014 22:15:05
Receipt Date:	20131221
Manifest ID:	012403152JJK
Trans EPA ID:	CAD028277036

Map ID  
Direction  
Distance  
Elevation

MAP FINDINGS

Site

Database(s)

EDR ID Number  
EPA ID Number

**POLYPEPTIDE LABS INC (Continued)**

**S113173951**

Trans Name:	ASBURY ENVIRONMENTAL SERVICES
Trans 2 EPA ID:	Not reported
Trans 2 Name:	Not reported
TSDf EPA ID:	CAT080013352
Trans Name:	DEMENNO / KERDOON
TSDf Alt EPA ID:	Not reported
TSDf Alt Name:	Not reported
CA Waste Code:	343 - Unspecified organic liquid mixture
RCRA Code:	D001
Disposal Method:	H039 - Other Recovery Of Reclamation For Reuse Including Acid Regeneration, Organics Recovery Ect
Quantity Tons:	16.32
Waste Quantity:	4800
Quantity Unit:	G
Additional Code 1:	Not reported
Additional Code 2:	Not reported
Additional Code 3:	Not reported
Additional Code 4:	Not reported
Additional Code 5:	Not reported
Shipment Date:	20131216
Creation Date:	5/17/2014 22:15:09
Receipt Date:	20131227
Manifest ID:	006725739FLE
Trans EPA ID:	NJD986607380
Trans Name:	MAUMEE EXPRESS INC
Trans 2 EPA ID:	Not reported
Trans 2 Name:	Not reported
TSDf EPA ID:	ARD981057870
Trans Name:	RINECO
TSDf Alt EPA ID:	Not reported
TSDf Alt Name:	Not reported
CA Waste Code:	343 - Unspecified organic liquid mixture
RCRA Code:	F003
Disposal Method:	H141 - Storage, Bulking, And/Or Transfer Off Site--No Treatment/Reovery (H010-H129) Or (H131-H135)
Quantity Tons:	3.927
Waste Quantity:	1155
Quantity Unit:	G
Additional Code 1:	D001
Additional Code 2:	Not reported
Additional Code 3:	Not reported
Additional Code 4:	Not reported
Additional Code 5:	Not reported
Shipment Date:	20131216
Creation Date:	6/6/2014 22:15:25
Receipt Date:	20140107
Manifest ID:	006725740FLE
Trans EPA ID:	NJD986607380
Trans Name:	MAUMEE EXPRESS INC
Trans 2 EPA ID:	OKD981588791
Trans 2 Name:	TRIAD TRANSPORT
TSDf EPA ID:	TXD074196338
Trans Name:	PSC - PHILIP RECLAMATION SERVICES HOUSTON INC
TSDf Alt EPA ID:	Not reported
TSDf Alt Name:	Not reported

Map ID  
Direction  
Distance  
Elevation

MAP FINDINGS

Site

Database(s)

EDR ID Number  
EPA ID Number

**POLYPEPTIDE LABS INC (Continued)**

**S113173951**

CA Waste Code:	343 - Unspecified organic liquid mixture
RCRA Code:	F003
Disposal Method:	H141 - Storage, Bulking, And/Or Transfer Off Site--No Treatment/Reovery (H010-H129) Or (H131-H135)
Quantity Tons:	0.187
Waste Quantity:	55
Quantity Unit:	G
Additional Code 1:	F002
Additional Code 2:	D002
Additional Code 3:	D001
Additional Code 4:	Not reported
Additional Code 5:	Not reported
Shipment Date:	20131206
Creation Date:	5/17/2014 22:15:09
Receipt Date:	20131216
Manifest ID:	006725621FLE
Trans EPA ID:	NJD986607380
Trans Name:	MAUMEE EXPRESS INC
Trans 2 EPA ID:	Not reported
Trans 2 Name:	Not reported
TSDf EPA ID:	ARD981057870
Trans Name:	RINECO
TSDf Alt EPA ID:	Not reported
TSDf Alt Name:	Not reported
CA Waste Code:	343 - Unspecified organic liquid mixture
RCRA Code:	F003
Disposal Method:	H141 - Storage, Bulking, And/Or Transfer Off Site--No Treatment/Reovery (H010-H129) Or (H131-H135)
Quantity Tons:	1.496
Waste Quantity:	440
Quantity Unit:	G
Additional Code 1:	D001
Additional Code 2:	Not reported
Additional Code 3:	Not reported
Additional Code 4:	Not reported
Additional Code 5:	Not reported
Shipment Date:	20131206
Creation Date:	5/17/2014 22:15:09
Receipt Date:	20131216
Manifest ID:	006725621FLE
Trans EPA ID:	NJD986607380
Trans Name:	MAUMEE EXPRESS INC
Trans 2 EPA ID:	Not reported
Trans 2 Name:	Not reported
TSDf EPA ID:	ARD981057870
Trans Name:	RINECO
TSDf Alt EPA ID:	Not reported
TSDf Alt Name:	Not reported
CA Waste Code:	214 - Unspecified solvent mixture
RCRA Code:	D001
Disposal Method:	H061 - Fuel Blending Prior To Energy Recovery At Another Site
Quantity Tons:	0.198
Waste Quantity:	55
Quantity Unit:	G
Additional Code 1:	Not reported

Map ID  
Direction  
Distance  
Elevation

MAP FINDINGS

Site

Database(s)

EDR ID Number  
EPA ID Number

**POLYPEPTIDE LABS INC (Continued)**

**S113173951**

Additional Code 2:	Not reported
Additional Code 3:	Not reported
Additional Code 4:	Not reported
Additional Code 5:	Not reported
Shipment Date:	20131206
Creation Date:	5/14/2014 22:15:13
Receipt Date:	20131230
Manifest ID:	006725622FLE
Trans EPA ID:	NJD986607380
Trans Name:	MAUMEE EXPRESS INC
Trans 2 EPA ID:	OKD981588791
Trans 2 Name:	TRIAD TRANSPORT
TSDf EPA ID:	TXD074196338
Trans Name:	PSC - PHILIP RECLAMATION SERVICES HOUSTON INC
TSDf Alt EPA ID:	Not reported
TSDf Alt Name:	Not reported
CA Waste Code:	343 - Unspecified organic liquid mixture
RCRA Code:	F003
Disposal Method:	H141 - Storage, Bulking, And/Or Transfer Off Site--No Treatment/Reovery (H010-H129) Or (H131-H135)
Quantity Tons:	0.748
Waste Quantity:	220
Quantity Unit:	G
Additional Code 1:	F002
Additional Code 2:	D002
Additional Code 3:	D001
Additional Code 4:	Not reported
Additional Code 5:	Not reported
Shipment Date:	20131204
Creation Date:	1/28/2014 22:15:25
Receipt Date:	20131204
Manifest ID:	012402827JJK
Trans EPA ID:	CAD028277036
Trans Name:	ASBURY ENVIRONMENTAL SERVICES
Trans 2 EPA ID:	Not reported
Trans 2 Name:	Not reported
TSDf EPA ID:	CAT080013352
Trans Name:	DEMENNO / KERDOON
TSDf Alt EPA ID:	Not reported
TSDf Alt Name:	Not reported
CA Waste Code:	343 - Unspecified organic liquid mixture
RCRA Code:	D001
Disposal Method:	H039 - Other Recovery Of Reclamation For Reuse Including Acid Regeneration, Organics Recovery Ect
Quantity Tons:	16.32
Waste Quantity:	4800
Quantity Unit:	G
Additional Code 1:	Not reported
Additional Code 2:	Not reported
Additional Code 3:	Not reported
Additional Code 4:	Not reported
Additional Code 5:	Not reported
Additional Info:	
Year:	2015

Map ID  
Direction  
Distance  
Elevation

MAP FINDINGS

Site

Database(s)

EDR ID Number  
EPA ID Number

**POLYPEPTIDE LABS INC (Continued)**

**S113173951**

Gen EPA ID: CAR000030080

Shipment Date: 20151230  
Creation Date: 2/11/2016 22:15:11  
Receipt Date: 20151230  
Manifest ID: 000200296MWI  
Trans EPA ID: CAD983649880  
Trans Name: PSC ENVIRONMENTAL SERVICES OF POMONA LP  
Trans 2 EPA ID: Not reported  
Trans 2 Name: Not reported  
TSDf EPA ID: CAD008364432  
Trans Name: RHO CHEM LLC  
TSDf Alt EPA ID: Not reported  
TSDf Alt Name: Not reported  
CA Waste Code: 343 - Unspecified organic liquid mixture  
RCRA Code: F002  
Disposal Method: H141 - Storage, Bulking, And/Or Transfer Off Site--No Treatment/Reovery (H010-H129) Or (H131-H135)

Quantity Tons: 2.72  
Waste Quantity: 800  
Quantity Unit: G  
Additional Code 1: D002  
Additional Code 2: D001  
Additional Code 3: Not reported  
Additional Code 4: Not reported  
Additional Code 5: Not reported

Shipment Date: 20151229  
Creation Date: 10/18/2016 18:31:25  
Receipt Date: 20160107  
Manifest ID: 014825648JJK  
Trans EPA ID: CAD981377864  
Trans Name: IDR ENVIRONMENTAL SERVICES  
Trans 2 EPA ID: CAR000163824  
Trans 2 Name: TRIMSA - USA - INC  
TSDf EPA ID: MXC130619001  
Trans Name: RECICLADORA TEMARRY DE MEXICO SA DE CV  
TSDf Alt EPA ID: Not reported  
TSDf Alt Name: Not reported  
CA Waste Code: 352 - Other organic solids  
RCRA Code: Not reported  
Disposal Method: H050 - Energy Recovery At This Site--Use As Fuel(Includes On-Site Fuel Blending)

Quantity Tons: 1.6856  
Waste Quantity: 2  
Quantity Unit: Y  
Additional Code 1: Not reported  
Additional Code 2: Not reported  
Additional Code 3: Not reported  
Additional Code 4: Not reported  
Additional Code 5: Not reported

Shipment Date: 20151221  
Creation Date: 2/11/2016 22:15:11  
Receipt Date: 20151222  
Manifest ID: 000200127MWI  
Trans EPA ID: CAD983649880

Map ID  
Direction  
Distance  
Elevation

MAP FINDINGS

Site

Database(s)

EDR ID Number  
EPA ID Number

**POLYPEPTIDE LABS INC (Continued)**

**S113173951**

Trans Name:	PSC ENVIRONMENTAL SERVICES OF POMONA LP
Trans 2 EPA ID:	Not reported
Trans 2 Name:	Not reported
TSDf EPA ID:	CAD008364432
Trans Name:	RHO CHEM LLC
TSDf Alt EPA ID:	Not reported
TSDf Alt Name:	Not reported
CA Waste Code:	343 - Unspecified organic liquid mixture
RCRA Code:	F003
Disposal Method:	H061 - Fuel Blending Prior To Energy Recovery At Another Site
Quantity Tons:	3.91
Waste Quantity:	1150
Quantity Unit:	G
Additional Code 1:	D001
Additional Code 2:	Not reported
Additional Code 3:	Not reported
Additional Code 4:	Not reported
Additional Code 5:	Not reported
Shipment Date:	20151221
Creation Date:	3/3/2016 22:15:11
Receipt Date:	20151221
Manifest ID:	015236250JJK
Trans EPA ID:	CAD028277036
Trans Name:	ASBURY ENVIRONMENTAL SERVICES
Trans 2 EPA ID:	Not reported
Trans 2 Name:	Not reported
TSDf EPA ID:	CAT080013352
Trans Name:	DEMENNO / KERDOON
TSDf Alt EPA ID:	Not reported
TSDf Alt Name:	Not reported
CA Waste Code:	343 - Unspecified organic liquid mixture
RCRA Code:	D001
Disposal Method:	H039 - Other Recovery Of Reclamation For Reuse Including Acid Regeneration, Organics Recovery Ect
Quantity Tons:	14.62
Waste Quantity:	4300
Quantity Unit:	G
Additional Code 1:	Not reported
Additional Code 2:	Not reported
Additional Code 3:	Not reported
Additional Code 4:	Not reported
Additional Code 5:	Not reported
Shipment Date:	20151214
Creation Date:	2/11/2016 22:15:11
Receipt Date:	20151214
Manifest ID:	015152888JJK
Trans EPA ID:	CAD028277036
Trans Name:	ASBURY ENVIRONMENTAL SERVICES
Trans 2 EPA ID:	Not reported
Trans 2 Name:	Not reported
TSDf EPA ID:	CAT080013352
Trans Name:	DEMENNO / KERDOON
TSDf Alt EPA ID:	Not reported
TSDf Alt Name:	Not reported
CA Waste Code:	343 - Unspecified organic liquid mixture

Map ID  
Direction  
Distance  
Elevation

MAP FINDINGS

Site

Database(s)

EDR ID Number  
EPA ID Number

**POLYPEPTIDE LABS INC (Continued)**

**S113173951**

RCRA Code:	D001
Disposal Method:	H039 - Other Recovery Of Reclamation For Reuse Including Acid Regeneration, Organics Recovery Ect
Quantity Tons:	16.66
Waste Quantity:	4900
Quantity Unit:	G
Additional Code 1:	Not reported
Additional Code 2:	Not reported
Additional Code 3:	Not reported
Additional Code 4:	Not reported
Additional Code 5:	Not reported
Shipment Date:	20151214
Creation Date:	2/8/2016 22:17:20
Receipt Date:	20151214
Manifest ID:	000200045MWI
Trans EPA ID:	CAD983649880
Trans Name:	PSC ENVIRONMENTAL SERVICES OF POMONA LP
Trans 2 EPA ID:	Not reported
Trans 2 Name:	Not reported
TSDf EPA ID:	CAD008364432
Trans Name:	RHO CHEM LLC
TSDf Alt EPA ID:	Not reported
TSDf Alt Name:	Not reported
CA Waste Code:	343 - Unspecified organic liquid mixture
RCRA Code:	F003
Disposal Method:	H061 - Fuel Blending Prior To Energy Recovery At Another Site
Quantity Tons:	3.4
Waste Quantity:	1000
Quantity Unit:	G
Additional Code 1:	D001
Additional Code 2:	Not reported
Additional Code 3:	Not reported
Additional Code 4:	Not reported
Additional Code 5:	Not reported
Shipment Date:	20151214
Creation Date:	9/21/2016 18:30:44
Receipt Date:	20151228
Manifest ID:	014825537JJK
Trans EPA ID:	CAD981377864
Trans Name:	IDR ENVIRONMENTAL SERVICES
Trans 2 EPA ID:	CAR000194217
Trans 2 Name:	TEMARRY RECYCLING INC
TSDf EPA ID:	MXC130619001
Trans Name:	RECICLADORA TEMARRY DE MEXICO SA DE CV
TSDf Alt EPA ID:	Not reported
TSDf Alt Name:	Not reported
CA Waste Code:	352 - Other organic solids
RCRA Code:	Not reported
Disposal Method:	H050 - Energy Recovery At This Site--Use As Fuel(Includes On-Site Fuel Blending)
Quantity Tons:	1.6856
Waste Quantity:	2
Quantity Unit:	Y
Additional Code 1:	Not reported
Additional Code 2:	Not reported

Map ID  
Direction  
Distance  
Elevation

MAP FINDINGS

Site

Database(s)

EDR ID Number  
EPA ID Number

**POLYPEPTIDE LABS INC (Continued)**

**S113173951**

Additional Code 3:	Not reported
Additional Code 4:	Not reported
Additional Code 5:	Not reported
Shipment Date:	20151205
Creation Date:	2/5/2016 22:15:30
Receipt Date:	20151208
Manifest ID:	000160745MWI
Trans EPA ID:	CAD983649880
Trans Name:	PSC ENVIRONMENTAL SERVICES OF POMONA LP
Trans 2 EPA ID:	Not reported
Trans 2 Name:	Not reported
TSDf EPA ID:	CAD008364432
Trans Name:	RHO CHEM LLC
TSDf Alt EPA ID:	Not reported
TSDf Alt Name:	Not reported
CA Waste Code:	343 - Unspecified organic liquid mixture
RCRA Code:	F003
Disposal Method:	H061 - Fuel Blending Prior To Energy Recovery At Another Site
Quantity Tons:	5.78
Waste Quantity:	1700
Quantity Unit:	G
Additional Code 1:	D001
Additional Code 2:	Not reported
Additional Code 3:	Not reported
Additional Code 4:	Not reported
Additional Code 5:	Not reported
Shipment Date:	20151203
Creation Date:	9/29/2016 18:33:11
Receipt Date:	20151215
Manifest ID:	014824937JJK
Trans EPA ID:	CAD981377864
Trans Name:	IDR ENVIRONMENTAL SERVICES
Trans 2 EPA ID:	CAR000194217
Trans 2 Name:	TEMARRY RECYCLING INC
TSDf EPA ID:	MXC130619001
Trans Name:	RECICLADORA TEMARRY DE MEXICO SA DE CV
TSDf Alt EPA ID:	Not reported
TSDf Alt Name:	Not reported
CA Waste Code:	352 - Other organic solids
RCRA Code:	Not reported
Disposal Method:	H050 - Energy Recovery At This Site--Use As Fuel(Includes On-Site Fuel Blending)
Quantity Tons:	1.6856
Waste Quantity:	2
Quantity Unit:	Y
Additional Code 1:	Not reported
Additional Code 2:	Not reported
Additional Code 3:	Not reported
Additional Code 4:	Not reported
Additional Code 5:	Not reported
Shipment Date:	20151125
Creation Date:	1/11/2016 22:16:49
Receipt Date:	20151125
Manifest ID:	015291111JJK



Map ID  
Direction  
Distance  
Elevation

MAP FINDINGS

Site

Database(s)

EDR ID Number  
EPA ID Number

**POLYPEPTIDE LABS INC (Continued)**

**S113173951**

Trans EPA ID: CAD983649880  
Trans Name: PSC ENVIRONMENTAL SERVICES OF POMONA LP  
Trans 2 EPA ID: Not reported  
Trans 2 Name: Not reported  
TSDf EPA ID: CAD008364432  
Trans Name: RHO CHEM LLC  
TSDf Alt EPA ID: Not reported  
TSDf Alt Name: Not reported  
CA Waste Code: 343 - Unspecified organic liquid mixture  
RCRA Code: F002  
Disposal Method: H141 - Storage, Bulking, And/Or Transfer Off Site--No Treatment/Reovery (H010-H129) Or (H131-H135)  
  
Quantity Tons: 4.08  
Waste Quantity: 1200  
Quantity Unit: G  
Additional Code 1: D002  
Additional Code 2: D001  
Additional Code 3: Not reported  
Additional Code 4: Not reported  
Additional Code 5: Not reported

Additional Info:

Year: 2012  
Gen EPA ID: CAR000030080

Shipment Date: 20121228  
Creation Date: 5/24/2013 22:15:24  
Receipt Date: 20130114  
Manifest ID: 005111366FLE  
Trans EPA ID: NJD986607380  
Trans Name: MAUMEE EXPRESS INC  
Trans 2 EPA ID: Not reported  
Trans 2 Name: Not reported  
TSDf EPA ID: ARD981057870  
Trans Name: RINECO  
TSDf Alt EPA ID: Not reported  
TSDf Alt Name: Not reported  
CA Waste Code: 214 - Unspecified solvent mixture  
RCRA Code: D001  
Disposal Method: H061 - Fuel Blending Prior To Energy Recovery At Another Site  
Quantity Tons: 0.198  
Waste Quantity: 55  
Quantity Unit: G  
Additional Code 1: Not reported  
Additional Code 2: Not reported  
Additional Code 3: Not reported  
Additional Code 4: Not reported  
Additional Code 5: Not reported

Shipment Date: 20121228  
Creation Date: 5/24/2013 22:15:24  
Receipt Date: 20130114  
Manifest ID: 005111366FLE  
Trans EPA ID: NJD986607380  
Trans Name: MAUMEE EXPRESS INC  
Trans 2 EPA ID: Not reported  
Trans 2 Name: Not reported

Map ID  
Direction  
Distance  
Elevation

MAP FINDINGS

Site

Database(s)

EDR ID Number  
EPA ID Number

**POLYPEPTIDE LABS INC (Continued)**

**S113173951**

TSDF EPA ID:	ARD981057870
Trans Name:	RINECO
TSDF Alt EPA ID:	Not reported
TSDF Alt Name:	Not reported
CA Waste Code:	343 - Unspecified organic liquid mixture
RCRA Code:	F003
Disposal Method:	H141 - Storage, Bulking, And/Or Transfer Off Site--No Treatment/Reovery (H010-H129) Or (H131-H135)
Quantity Tons:	1.309
Waste Quantity:	385
Quantity Unit:	G
Additional Code 1:	D001
Additional Code 2:	Not reported
Additional Code 3:	Not reported
Additional Code 4:	Not reported
Additional Code 5:	Not reported
Shipment Date:	20121221
Creation Date:	5/24/2013 22:15:17
Receipt Date:	20121229
Manifest ID:	004694332FLE
Trans EPA ID:	NJD986607380
Trans Name:	MAUMEE EXPRESS INC
Trans 2 EPA ID:	Not reported
Trans 2 Name:	Not reported
TSDF EPA ID:	ARD981057870
Trans Name:	RINECO
TSDF Alt EPA ID:	Not reported
TSDF Alt Name:	Not reported
CA Waste Code:	- Not reported
RCRA Code:	Not reported
Disposal Method:	H061 - Fuel Blending Prior To Energy Recovery At Another Site
Quantity Tons:	Not reported
Waste Quantity:	Not reported
Quantity Unit:	Not reported
Additional Code 1:	Not reported
Additional Code 2:	Not reported
Additional Code 3:	Not reported
Additional Code 4:	Not reported
Additional Code 5:	Not reported
Shipment Date:	20121221
Creation Date:	Not reported
Receipt Date:	Not reported
Manifest ID:	004694334FLE
Trans EPA ID:	NJD986607380
Trans Name:	MAUMEE EXPRESS INC
Trans 2 EPA ID:	OKD981588791
Trans 2 Name:	TRIAD TRANSPORT
TSDF EPA ID:	OHD980613541
Trans Name:	HERITAGE-WTI INC
TSDF Alt EPA ID:	Not reported
TSDF Alt Name:	Not reported
CA Waste Code:	352 - Other organic solids
RCRA Code:	D002
Disposal Method:	H040 - Incineration--Thermal Destruction Other Than Use As A Fuel
Quantity Tons:	0.0025

Map ID  
Direction  
Distance  
Elevation

MAP FINDINGS

Site

Database(s)

EDR ID Number  
EPA ID Number

**POLYPEPTIDE LABS INC (Continued)**

**S113173951**

Waste Quantity:	5
Quantity Unit:	P
Additional Code 1:	Not reported
Additional Code 2:	Not reported
Additional Code 3:	Not reported
Additional Code 4:	Not reported
Additional Code 5:	Not reported
Shipment Date:	20121221
Creation Date:	Not reported
Receipt Date:	Not reported
Manifest ID:	004694334FLE
Trans EPA ID:	NJD986607380
Trans Name:	MAUMEE EXPRESS INC
Trans 2 EPA ID:	OKD981588791
Trans 2 Name:	TRIAD TRANSPORT
TSDf EPA ID:	OHD980613541
Trans Name:	HERITAGE-WTI INC
TSDf Alt EPA ID:	Not reported
TSDf Alt Name:	Not reported
CA Waste Code:	331 - Off-specification, aged, or surplus organics
RCRA Code:	U080
Disposal Method:	H040 - Incineration--Thermal Destruction Other Than Use As A Fuel
Quantity Tons:	0.04
Waste Quantity:	80
Quantity Unit:	P
Additional Code 1:	D001
Additional Code 2:	Not reported
Additional Code 3:	Not reported
Additional Code 4:	Not reported
Additional Code 5:	Not reported
Shipment Date:	20121221
Creation Date:	Not reported
Receipt Date:	Not reported
Manifest ID:	004694334FLE
Trans EPA ID:	NJD986607380
Trans Name:	MAUMEE EXPRESS INC
Trans 2 EPA ID:	OKD981588791
Trans 2 Name:	TRIAD TRANSPORT
TSDf EPA ID:	OHD980613541
Trans Name:	HERITAGE-WTI INC
TSDf Alt EPA ID:	Not reported
TSDf Alt Name:	Not reported
CA Waste Code:	141 - Off-specification, aged, or surplus inorganics
RCRA Code:	D002
Disposal Method:	H040 - Incineration--Thermal Destruction Other Than Use As A Fuel
Quantity Tons:	0.0075
Waste Quantity:	15
Quantity Unit:	P
Additional Code 1:	Not reported
Additional Code 2:	Not reported
Additional Code 3:	Not reported
Additional Code 4:	Not reported
Additional Code 5:	Not reported
Shipment Date:	20121221

Map ID  
Direction  
Distance  
Elevation

MAP FINDINGS

Site

Database(s)

EDR ID Number  
EPA ID Number

**POLYPEPTIDE LABS INC (Continued)**

**S113173951**

Creation Date: Not reported  
Receipt Date: Not reported  
Manifest ID: 004694334FLE  
Trans EPA ID: NJD986607380  
Trans Name: MAUMEE EXPRESS INC  
Trans 2 EPA ID: OKD981588791  
Trans 2 Name: TRIAD TRANSPORT  
TSDf EPA ID: OHD980613541  
Trans Name: HERITAGE-WTI INC  
TSDf Alt EPA ID: Not reported  
TSDf Alt Name: Not reported  
CA Waste Code: 331 - Off-specification, aged, or surplus organics  
RCRA Code: D002  
Disposal Method: H040 - Incineration--Thermal Destruction Other Than Use As A Fuel  
Quantity Tons: 0.014  
Waste Quantity: 28  
Quantity Unit: P  
Additional Code 1: D001  
Additional Code 2: Not reported  
Additional Code 3: Not reported  
Additional Code 4: Not reported  
Additional Code 5: Not reported

Shipment Date: 20121221  
Creation Date: Not reported  
Receipt Date: Not reported  
Manifest ID: 004694334FLE  
Trans EPA ID: NJD986607380  
Trans Name: MAUMEE EXPRESS INC  
Trans 2 EPA ID: OKD981588791  
Trans 2 Name: TRIAD TRANSPORT  
TSDf EPA ID: OHD980613541  
Trans Name: HERITAGE-WTI INC  
TSDf Alt EPA ID: Not reported  
TSDf Alt Name: Not reported  
CA Waste Code: 352 - Other organic solids  
RCRA Code: D001  
Disposal Method: H040 - Incineration--Thermal Destruction Other Than Use As A Fuel  
Quantity Tons: 0.006  
Waste Quantity: 12  
Quantity Unit: P  
Additional Code 1: Not reported  
Additional Code 2: Not reported  
Additional Code 3: Not reported  
Additional Code 4: Not reported  
Additional Code 5: Not reported

Shipment Date: 20121221  
Creation Date: 5/3/2013 22:15:23  
Receipt Date: 20130103  
Manifest ID: 004694334FLE  
Trans EPA ID: NJD986607380  
Trans Name: MAUMEE EXPRESS INC  
Trans 2 EPA ID: OKD981588791  
Trans 2 Name: TRIAD TRANSPORT  
TSDf EPA ID: OHD980613541  
Trans Name: HERITAGE-WTI INC

Map ID  
Direction  
Distance  
Elevation

MAP FINDINGS

Site

Database(s)

EDR ID Number  
EPA ID Number

**POLYPEPTIDE LABS INC (Continued)**

**S113173951**

TSDF Alt EPA ID: Not reported  
TSDF Alt Name: Not reported  
CA Waste Code: 141 - Off-specification, aged, or surplus inorganics  
RCRA Code: D002  
Disposal Method: H040 - Incineration--Thermal Destruction Other Than Use As A Fuel  
Quantity Tons: 0.004  
Waste Quantity: 8  
Quantity Unit: P  
Additional Code 1: D001  
Additional Code 2: Not reported  
Additional Code 3: Not reported  
Additional Code 4: Not reported  
Additional Code 5: Not reported

Shipment Date: 20121221  
Creation Date: 5/3/2013 22:15:23  
Receipt Date: 20130103  
Manifest ID: 004694334FLE  
Trans EPA ID: NJD986607380  
Trans Name: MAUMEE EXPRESS INC  
Trans 2 EPA ID: OKD981588791  
Trans 2 Name: TRIAD TRANSPORT  
TSDF EPA ID: OHD980613541  
Trans Name: HERITAGE-WTI INC  
TSDF Alt EPA ID: Not reported  
TSDF Alt Name: Not reported  
CA Waste Code: 331 - Off-specification, aged, or surplus organics  
RCRA Code: D002  
Disposal Method: H040 - Incineration--Thermal Destruction Other Than Use As A Fuel  
Quantity Tons: 0.008  
Waste Quantity: 16  
Quantity Unit: P  
Additional Code 1: D001  
Additional Code 2: Not reported  
Additional Code 3: Not reported  
Additional Code 4: Not reported  
Additional Code 5: Not reported

Additional Info:  
Year: 2006  
Gen EPA ID: CAR000030080

Shipment Date: 20061221  
Creation Date: 10/30/2008 18:30:32  
Receipt Date: 20070102  
Manifest ID: 001322963JJK  
Trans EPA ID: CAD009452657  
Trans Name: ROMIC ENVIRONMENTAL TECHNOLOGIES  
Trans 2 EPA ID: NED986382133  
Trans 2 Name: SMITH SYSTEMS TRANS  
TSDF EPA ID: AZD009015389  
Trans Name: ROMIC ENVIRONMENTAL TECHNOLOGIES  
TSDF Alt EPA ID: Not reported  
TSDF Alt Name: Not reported  
CA Waste Code: 343 - Unspecified organic liquid mixture  
RCRA Code: F003  
Disposal Method: H141 - Storage, Bulking, And/Or Transfer Off Site--No

Map ID  
Direction  
Distance  
Elevation

MAP FINDINGS

Site

Database(s)

EDR ID Number  
EPA ID Number

**POLYPEPTIDE LABS INC (Continued)**

**S113173951**

	Treatment/Reovery (H010-H129) Or (H131-H135)
Quantity Tons:	3.23
Waste Quantity:	950
Quantity Unit:	G
Additional Code 1:	D002
Additional Code 2:	D001
Additional Code 3:	Not reported
Additional Code 4:	Not reported
Additional Code 5:	Not reported
Shipment Date:	20061221
Creation Date:	10/30/2008 18:30:32
Receipt Date:	20070102
Manifest ID:	001322963JJK
Trans EPA ID:	CAD009452657
Trans Name:	ROMIC ENVIRONMENTAL TECHNOLOGIES
Trans 2 EPA ID:	NED986382133
Trans 2 Name:	SMITH SYSTEMS TRANS
TSDf EPA ID:	AZD009015389
Trans Name:	ROMIC ENVIRONMENTAL TECHNOLOGIES
TSDf Alt EPA ID:	Not reported
TSDf Alt Name:	Not reported
CA Waste Code:	221 - Waste oil and mixed oil
RCRA Code:	D001
Disposal Method:	- Not reported
Quantity Tons:	Not reported
Waste Quantity:	Not reported
Quantity Unit:	Not reported
Additional Code 1:	Not reported
Additional Code 2:	Not reported
Additional Code 3:	Not reported
Additional Code 4:	Not reported
Additional Code 5:	Not reported
Shipment Date:	20061218
Creation Date:	4/19/2007 18:31:38
Receipt Date:	20061218
Manifest ID:	001437287JJK
Trans EPA ID:	CAD982030173
Trans Name:	ECOLOGY CONTROL INDUSTRIES
Trans 2 EPA ID:	Not reported
Trans 2 Name:	Not reported
TSDf EPA ID:	CAT080013352
Trans Name:	DEMENNO KERDOON
TSDf Alt EPA ID:	Not reported
TSDf Alt Name:	Not reported
CA Waste Code:	343 - Unspecified organic liquid mixture
RCRA Code:	Not reported
Disposal Method:	H135 - Discharge To Sewer/Potw Or Npdes(With Prior Storage--With Or Without Treatment)
Quantity Tons:	15.3
Waste Quantity:	4500
Quantity Unit:	G
Additional Code 1:	Not reported
Additional Code 2:	Not reported
Additional Code 3:	Not reported
Additional Code 4:	Not reported

Map ID  
Direction  
Distance  
Elevation

MAP FINDINGS

Site

Database(s)

EDR ID Number  
EPA ID Number

**POLYPEPTIDE LABS INC (Continued)**

**S113173951**

Additional Code 5:	Not reported
Shipment Date:	20061214
Creation Date:	8/7/2007 18:30:14
Receipt Date:	20061219
Manifest ID:	001322952JJK
Trans EPA ID:	CAD009452657
Trans Name:	ROMIC ENVIRONMENTAL TECHNOLOGIES
Trans 2 EPA ID:	AZD009015389
Trans 2 Name:	ROMIC ENV TECH
TSDf EPA ID:	AZD009015389
Trans Name:	ROMIC ENVIRONMENTAL TECHNOLOGIES
TSDf Alt EPA ID:	Not reported
TSDf Alt Name:	Not reported
CA Waste Code:	343 - Unspecified organic liquid mixture
RCRA Code:	F003
Disposal Method:	H141 - Storage, Bulking, And/Or Transfer Off Site--No Treatment/Reovery (H010-H129) Or (H131-H135)
Quantity Tons:	6.12
Waste Quantity:	1800
Quantity Unit:	G
Additional Code 1:	D002
Additional Code 2:	D001
Additional Code 3:	Not reported
Additional Code 4:	Not reported
Additional Code 5:	Not reported
Shipment Date:	20061207
Creation Date:	8/7/2007 18:30:14
Receipt Date:	20061212
Manifest ID:	001322943JJK
Trans EPA ID:	CAD009452657
Trans Name:	ROMIC ENVIRONMENTAL TECHNOLOGIES
Trans 2 EPA ID:	AZD009015389
Trans 2 Name:	ROMIC ENV TECH
TSDf EPA ID:	AZD009015389
Trans Name:	ROMIC ENVIRONMENTAL TECHNOLOGIES
TSDf Alt EPA ID:	Not reported
TSDf Alt Name:	Not reported
CA Waste Code:	221 - Waste oil and mixed oil
RCRA Code:	D001
Disposal Method:	H061 - Fuel Blending Prior To Energy Recovery At Another Site
Quantity Tons:	0.4
Waste Quantity:	800
Quantity Unit:	P
Additional Code 1:	Not reported
Additional Code 2:	Not reported
Additional Code 3:	Not reported
Additional Code 4:	Not reported
Additional Code 5:	Not reported
Shipment Date:	20061207
Creation Date:	3/30/2007 13:34:30
Receipt Date:	20061207
Manifest ID:	001437272JJK
Trans EPA ID:	CAD982030173
Trans Name:	ECOLOGY CONTROL INDUSTRIES

Map ID  
Direction  
Distance  
Elevation

MAP FINDINGS

Site

Database(s)

EDR ID Number  
EPA ID Number

**POLYPEPTIDE LABS INC (Continued)**

**S113173951**

Trans 2 EPA ID:	Not reported
Trans 2 Name:	Not reported
TSDf EPA ID:	CAT080013352
Trans Name:	DEMENNO KERDOON
TSDf Alt EPA ID:	Not reported
TSDf Alt Name:	Not reported
CA Waste Code:	343 - Unspecified organic liquid mixture
RCRA Code:	Not reported
Disposal Method:	H135 - Discharge To Sewer/Potw Or Npdes(With Prior Storage--With Or Without Treatment)
Quantity Tons:	16.66
Waste Quantity:	4900
Quantity Unit:	G
Additional Code 1:	Not reported
Additional Code 2:	Not reported
Additional Code 3:	Not reported
Additional Code 4:	Not reported
Additional Code 5:	Not reported
Shipment Date:	20061207
Creation Date:	8/7/2007 18:30:14
Receipt Date:	20061212
Manifest ID:	001322943JJK
Trans EPA ID:	CAD009452657
Trans Name:	ROMIC ENVIRONMENTAL TECHNOLOGIES
Trans 2 EPA ID:	AZD009015389
Trans 2 Name:	ROMIC ENV TECH
TSDf EPA ID:	AZD009015389
Trans Name:	ROMIC ENVIRONMENTAL TECHNOLOGIES
TSDf Alt EPA ID:	Not reported
TSDf Alt Name:	Not reported
CA Waste Code:	343 - Unspecified organic liquid mixture
RCRA Code:	F003
Disposal Method:	H141 - Storage, Bulking, And/Or Transfer Off Site--No Treatment/Reovery (H010-H129) Or (H131-H135)
Quantity Tons:	4
Waste Quantity:	8000
Quantity Unit:	P
Additional Code 1:	D002
Additional Code 2:	D001
Additional Code 3:	Not reported
Additional Code 4:	Not reported
Additional Code 5:	Not reported
Shipment Date:	20061116
Creation Date:	3/30/2007 13:33:47
Receipt Date:	20061116
Manifest ID:	001437249JJK
Trans EPA ID:	CAD982030173
Trans Name:	ECOLOGY CONTROL INDUSTRIES
Trans 2 EPA ID:	Not reported
Trans 2 Name:	Not reported
TSDf EPA ID:	CAT080013352
Trans Name:	DEMENNO KERDOON
TSDf Alt EPA ID:	Not reported
TSDf Alt Name:	Not reported
CA Waste Code:	343 - Unspecified organic liquid mixture



Map ID  
Direction  
Distance  
Elevation

MAP FINDINGS

Site

Database(s)

EDR ID Number  
EPA ID Number

**POLYPEPTIDE LABS INC (Continued)**

**S113173951**

RCRA Code: D001  
Disposal Method: H135 - Discharge To Sewer/Potw Or Npdes(With Prior Storage--With Or Without Treatment)  
Quantity Tons: 16.66  
Waste Quantity: 4900  
Quantity Unit: G  
Additional Code 1: Not reported  
Additional Code 2: Not reported  
Additional Code 3: Not reported  
Additional Code 4: Not reported  
Additional Code 5: Not reported  
Shipment Date: 20061106  
Creation Date: 3/30/2007 13:32:41  
Receipt Date: 20061106  
Manifest ID: 001437226JJK  
Trans EPA ID: CAD982030173  
Trans Name: ECOLOGY CONTROL INDUSTRIES  
Trans 2 EPA ID: Not reported  
Trans 2 Name: Not reported  
TSDf EPA ID: CAT080013352  
Trans Name: DEMENNO KERDOON  
TSDf Alt EPA ID: Not reported  
TSDf Alt Name: Not reported  
CA Waste Code: 343 - Unspecified organic liquid mixture  
RCRA Code: Not reported  
Disposal Method: H135 - Discharge To Sewer/Potw Or Npdes(With Prior Storage--With Or Without Treatment)  
Quantity Tons: 16.32  
Waste Quantity: 4800  
Quantity Unit: G  
Additional Code 1: Not reported  
Additional Code 2: Not reported  
Additional Code 3: Not reported  
Additional Code 4: Not reported  
Additional Code 5: Not reported  
Shipment Date: 20061101  
Creation Date: 6/29/2007 18:30:27  
Receipt Date: 20061102  
Manifest ID: 001322849JJK  
Trans EPA ID: CAD009452657  
Trans Name: ROMIC ENVIRONMENTAL TECHNOLOGIES  
Trans 2 EPA ID: AZD009015389  
Trans 2 Name: ROMIC ENVIRONMENTAL TECHNOLOGIES  
TSDf EPA ID: AZD009015389  
Trans Name: ROMIC ENVIRONMENTAL TECHNOLOGIES  
TSDf Alt EPA ID: Not reported  
TSDf Alt Name: Not reported  
CA Waste Code: 221 - Waste oil and mixed oil  
RCRA Code: D001  
Disposal Method: H061 - Fuel Blending Prior To Energy Recovery At Another Site  
Quantity Tons: 0.209  
Waste Quantity: 55  
Quantity Unit: G  
Additional Code 1: Not reported  
Additional Code 2: Not reported

Map ID  
Direction  
Distance  
Elevation

MAP FINDINGS

Site

Database(s)

EDR ID Number  
EPA ID Number

**POLYPEPTIDE LABS INC (Continued)**

**S113173951**

Additional Code 3: Not reported  
Additional Code 4: Not reported  
Additional Code 5: Not reported

**CERS:**

Name: POLYPEPTIDE LABORATORIES, INC.  
Address: 365 MAPLE AVE  
City,State,Zip: TORRANCE, CA 90503  
Site ID: 144328  
CERS ID: 10131256  
CERS Description: Chemical Storage Facilities

**Violations:**

Site ID: 144328  
Site Name: POLYPEPTIDE LABORATORIES, INC.  
Violation Date: 09-24-2014  
Citation: HSC 6.11 25404.1.1 - California Health and Safety Code, Chapter 6.11, Section(s) 25404.1.1  
Violation Description: Failure to obtain/maintain an active hazardous waste treatment permit.  
Violation Notes: OBSERVATION: Owner/Operator did not obtain a valid operation permit from the CUPA. CORRECTIVE ACTION: Obtain and maintain a valid operation permit from the CUPA.  
Violation Division: Los Angeles County Fire Department  
Violation Program: CA  
Violation Source: CERS

Site ID: 144328  
Site Name: POLYPEPTIDE LABORATORIES, INC.  
Violation Date: 09-24-2014  
Citation: 22 CCR 45 67450.13(a)(1) - California Code of Regulations, Title 22, Chapter 45, Section(s) 67450.13(a)(1)  
Violation Description: Failure to prepare a written estimate of the cost of closing each unit which includes the cost that would be incurred for closing a treatment unit when using the owner or operator or generator's own staff and/or personal equipment taking into account any salvage value that may be realized from the sale of wastes, facility structure or equipment, land or other facility assets. This estimate shall be submitted as an attachment to the Certification of Financial Assurance for Permit by Rule and Conditionally Authorized Operations/ Maintenance page(s) of the Unified Program Consolidated Form (x/99)).  
Violation Notes: OBSERVATION: Owner/Operator did not submit a written estimate of closure costs. CORRECTIVE ACTION: Submit the written estimate of closure costs to the CUPA.  
Violation Division: Los Angeles County Fire Department  
Violation Program: CA  
Violation Source: CERS

Site ID: 144328  
Site Name: POLYPEPTIDE LABORATORIES, INC.  
Violation Date: 09-24-2014  
Citation: HSC 6.67 25270.4.5(a) - California Health and Safety Code, Chapter 6.67, Section(s) 25270.4.5(a)  
Violation Description: Failure to prepare and implement a Spill Prevention Control and Countermeasure (SPCC) Plan .  
Violation Notes: Returned to compliance on 02/03/2015. OBSERVATION: The facility has greater than 1,320 gallons of aboveground petroleum storage capacity, but a Spill Prevention Control and Countermeasure Plan was not

Map ID  
Direction  
Distance  
Elevation

MAP FINDINGS

Site

Database(s)

EDR ID Number  
EPA ID Number

**POLYPEPTIDE LABS INC (Continued)**

**S113173951**

available for review at the time of inspection. CORRECTIVE ACTION: Prepare and implement a Spill Prevention Control and Countermeasure SPCC Plan.

Violation Division: Los Angeles County Fire Department  
Violation Program: APSA  
Violation Source: CERS

Site ID: 144328  
Site Name: POLYPEPTIDE LABORATORIES, INC.  
Violation Date: 09-24-2014  
Citation: HSC 6.5 25200.3(c)(7) - California Health and Safety Code, Chapter 6.5, Section(s) 25200.3(c)(7)

Violation Description: Failure of the generator to prepare and maintain onsite, for a period of five years, the following: (1) compliance records of all pretreatment and discharge records to the POTW; (2) records of the dates, concentrations, amounts, and types of waste treated; and (3) operating instructions that include: A) How to operate the treatment unit and carry out waste treatment; B) How to recognize potential and actual process upsets and respond to them; C) When to implement the contingency plan; D) How to determine if the treatment has been efficacious; and E) How to address the residuals of waste treatment.

Violation Notes: OBSERVATION: The Owner/Operator failed to prepare written operating instructions meeting all applicable requirements and maintain records for hazardous waste treatment for five years. The written operating instructions did not include when to implement the contingency plan. A record of the dates, concentrations, amounts, and types of waste treated for a period of five years was not available for review at the time of inspection. CORRECTIVE ACTIONS: Ensure that written operating instructions have the required content and maintain records of the dates, concentrations, amounts, types of hazardous waste treated for five years. The generator shall prepare and maintain written operating instructions. The operating instructions shall include, but are not limited to, how to operate the treatment unit and carry out hazardous waste treatment, how to recognize potential and actual process upsets and respond to them, when to implement the contingency plan, how to determine if the [Truncated]

Violation Division: Los Angeles County Fire Department  
Violation Program: CA  
Violation Source: CERS

Site ID: 144328  
Site Name: POLYPEPTIDE LABORATORIES, INC.  
Violation Date: 09-24-2014  
Citation: 22 CCR 15 66265.192(h) - California Code of Regulations, Title 22, Chapter 15, Section(s) 66265.192(h)

Violation Description: Failure to obtain and maintain a written assessment reviewed and certified by an independent, qualified, professional engineer stating the new hazardous waste tank system has sufficient structural integrity, is acceptable for the transferring, storing and treating of hazardous waste, and that the tanks and containment system including the foundation, structural support, seams, connections, and pressure controls (if applicable) are suitably designed and that the tank system has sufficient structural strength, compatibility with the waste(s) to be transferred, stored or treated, and corrosion protection so that it will not collapse, rupture, or fail. This assessment shall be obtained prior to placing the tank system in service, and shall be kept on file at the facility. The tank

Map ID  
Direction  
Distance  
Elevation

MAP FINDINGS

Site

Database(s)

EDR ID Number  
EPA ID Number

**POLYPEPTIDE LABS INC (Continued)**

**S113173951**

assessment shall be good for five years. This assessment shall also include, at a minimum, the following information: (1) Design standard(s) according to which the tank(s) and ancillary equipment are or will be constructed; (2) Hazardous characteristics of the waste(s) to be handled; (3) For new tank systems or components in which the external shell of a metal tank or any external metal component of the tank system is or will be in contact with the soil or with water, a determination by a corrosion expert of: (A) Factors affecting the potential for corrosion, including but not limited to: 1. Soil moisture content; 2. Soil pH; 3. Soil sulfides level; 4. Soil resistivity; 5. Structure to soil potential; 6. Influence of nearby underground metal structures (e.g., piping); 7. Stray electric current; and 8. Existing corrosion-protection measures (e.g., coating, cathodic protection), and (B) The type and degree of external corrosion protection that are needed to ensure the integrity of the tank system during the use of the tank system or component, consisting of one or more of the following: 1. Corrosion-resistant materials of construction such as special alloys or fiberglass-reinforced plastic; 2. Corrosion-resistant coating (such as epoxy or fi

Violation Notes: Returned to compliance on 04/06/2015. OBSERVATION: Owner/Operator does not have a tank assessment for the 5,000-gallon liquid HW accumulation tank. The owner or operator of a hazardous waste tank shall obtain a written assessment reviewed and certified by an independent, qualified, professional engineer, registered in California attesting that the system has sufficient structural integrity, is acceptable for the transferring, storing, and treating of hazardous waste, and that the tanks and containment system are suitably designed. CORRECTIVE ACTION: Have an assessment prepared for the 5,000-gallon HW accumulation tank.

Violation Division: Los Angeles County Fire Department  
Violation Program: HW  
Violation Source: CERS

Site ID: 144328  
Site Name: POLYPEPTIDE LABORATORIES, INC.  
Violation Date: 09-24-2014  
Citation: HSC 6.5 25200.3(e) - California Health and Safety Code, Chapter 6.5, Section(s) 25200.3(e)

Violation Description: Failure of the generator to submit, at least 60 days before commencing treatment of hazardous waste to submit a notification, in person or by certified mail, with return receipt requested.

Violation Notes: OBSERVATION: Owner/Operator did not submit Onsite Hazardous WasteTreatment notification to the CUPA sixty (60) days prior to beginning the first treatment of hazardous waste. CORRECTIVE ACTION: Submit the required Onsite Hazardous Waste Treatment notification to the CUPA.

Violation Division: Los Angeles County Fire Department  
Violation Program: CA  
Violation Source: CERS

Site ID: 144328  
Site Name: POLYPEPTIDE LABORATORIES, INC.  
Violation Date: 09-24-2014  
Citation: 22 CCR 15 66265.16 - California Code of Regulations, Title 22, Chapter 15, Section(s) 66265.16

Violation Description: Failure to provide employees within the first six months after the date of their employment, or assignment to the facility, or to work

Map ID  
Direction  
Distance  
Elevation

MAP FINDINGS

Site

Database(s)

EDR ID Number  
EPA ID Number

**POLYPEPTIDE LABS INC (Continued)**

**S113173951**

unsupervised, or to a new position at a facility with hazardous waste training to ensure employees are competent in the following areas: hazardous waste management procedures (including contingency plan implementation) relevant to the positions in which they are employed, emergency response and emergency equipment, and procedures for using, inspecting, repairing, and replacing facility emergency and monitoring equipment. In addition, the owner/operator shall ensure facility personnel take part in an annual review of the initial training and training records training records on current personnel shall be kept until closure of the facility. Training records on former employees shall be kept for at least three years from the date the employee last worked at the facility. The records shall include the following: the job title for each position at the facility related to hazardous waste management, and the name of the employee filling each job; a written job description for each position, duties of facility personnel assigned to each position, and a written description of the type and amount of both introductory and continuing training that will be given to each person filling a position.

Violation Notes:

Returned to compliance on 01/29/2015. OBSERVATION: The owner or operator failed to maintain the following documents and records at the facility: 1) the job title for each position at the facility related to hazardous waste management, and the name of each employee filling each job; 2) written job description for each position listed above; and 3) written description of the type and amount of both introductory and continuing training that will be given to each person filling positions listed in a) above. CORRECTIVE ACTION: Maintain the following documents and records at the facility: 1) the job title for each position at the facility related to hazardous waste management, and the name of each employee filling each job; 2) written job description for each position listed above; and 3) written description of the type and amount of both introductory and continuing training that will be given to each person filling positions listed in a) above.

Violation Division:  
Violation Program:  
Violation Source:

Los Angeles County Fire Department  
HW  
CERS

Site ID:

144328

Site Name:

POLYPEPTIDE LABORATORIES, INC.

Violation Date:

02-09-2018

Citation:

22 CCR 31 67100.8 - California Code of Regulations, Title 22, Chapter 31, Section(s) 67100.8

Violation Description:

Failure of a generator to conduct, when required, a source reduction evaluation review and plan every four years, and/or failure of the review and plan to contain all required information.

Violation Notes:

Returned to compliance on 03/16/2018. OBSERVATION: The facility generated more than 12,000 kilograms of hazardous waste in reporting year 2014, but a hazardous waste management performance report was not prepared. CORRECTIVE ACTION: Prepare a hazardous waste management performance report that includes all the required information.

Violation Division:  
Violation Program:  
Violation Source:

Los Angeles County Fire Department  
HWLQG  
CERS

Site ID:

144328

Site Name:

POLYPEPTIDE LABORATORIES, INC.

Violation Date:

09-24-2014

Citation:

HSC 6.67 25270.6(a)(2) - California Health and Safety Code, Chapter

Map ID  
Direction  
Distance  
Elevation

MAP FINDINGS

Site

Database(s)

EDR ID Number  
EPA ID Number

**POLYPEPTIDE LABS INC (Continued)**

**S113173951**

Violation Description: 6.67, Section(s) 25270.6(a)(2)  
Failure to submit a Tank Facility Statement or Business Plan.  
Violation Notes: Returned to compliance on 10/06/2014. OBSERVATION: CERS show a Tank Facility Statement has not been submitted to CERS as of 8/26/14 and the HMBP does not include all petroleum containers 55-gallons or larger. CORRECTIVE ACTION: Submit a Tank Facility Statement using CERS or revise the HMBP to include all petroleum containers 55-gallons or larger.

Violation Division: Los Angeles County Fire Department  
Violation Program: APSA  
Violation Source: CERS

Site ID: 144328  
Site Name: POLYPEPTIDE LABORATORIES, INC.  
Violation Date: 09-24-2014  
Citation: HSC 6.11 25404.1 - California Health and Safety Code, Chapter 6.11, Section(s) 25404.1

Violation Description: Failure to maintain a valid permit.  
Violation Notes: Returned to compliance on 10/06/2014. OBSERVATION: The facility has an aboveground petroleum storage capacity of greater than 1,320 gallons, but does not have a valid permit. CORRECTIVE ACTION: Obtain a valid permit for the aboveground petroleum storage program element.

Violation Division: Los Angeles County Fire Department  
Violation Program: APSA  
Violation Source: CERS

Site ID: 144328  
Site Name: POLYPEPTIDE LABORATORIES, INC.  
Violation Date: 02-09-2018  
Citation: HSC 6.5 25201.5(i) - California Health and Safety Code, Chapter 6.5, Section(s) 25201.5(i)

Violation Description: Failure to submit to the CUPA an amended notification within 30 days of any change in operation which necessitates modifying any of the information submitted in the notification.

Violation Notes: Returned to compliance on 03/14/2018. OBSERVATION: The Onsite HW Treatment notification information submitted to CERS on 12/17/2014 shows the facility has one treatment unit, but inspection showed the facility has three treatment units. CORRECTIVE ACTION: Submit an amended Onsite HW Treatment notification informationn to include all three treatment units to CERS.

Violation Division: Los Angeles County Fire Department  
Violation Program: CE  
Violation Source: CERS

Site ID: 144328  
Site Name: POLYPEPTIDE LABORATORIES, INC.  
Violation Date: 02-09-2018  
Citation: HSC 6.67 25270.6(a)(1), 25270.6(a)(2) - California Health and Safety Code, Chapter 6.67, Section(s) 25270.6(a)(1), 25270.6(a)(2)

Violation Description: Failure to submit a tank facility statement on or before January 1 annually unless a current Business Plan has been submitted.

Violation Notes: Returned to compliance on 03/07/2018. OBSERVATION: The facility has more than 1,320 gallons of aboveground petroleum storage capacity, but the last Tank Facility Statement or Business Plan submitted to CERS was on 10/6/2014. CORRECTIVE ACTION: Submit a Tank Facility Statement or a Business Plan to CERS annually on or before January 1.

Violation Division: Los Angeles County Fire Department

Map ID  
Direction  
Distance  
Elevation

MAP FINDINGS

Site

Database(s)

EDR ID Number  
EPA ID Number

**POLYPEPTIDE LABS INC (Continued)**

**S113173951**

Violation Program: APSA  
Violation Source: CERS

Evaluation:  
Eval General Type: Other/Unknown  
Eval Date: 03-08-2018  
Violations Found: No  
Eval Type: Other, not routine, done by local agency  
Eval Notes: Not reported  
Eval Division: Los Angeles County Fire Department  
Eval Program: HWLQG  
Eval Source: CERS

Eval General Type: Compliance Evaluation Inspection  
Eval Date: 06-21-2018  
Violations Found: No  
Eval Type: Routine done by local agency  
Eval Notes: CalARP inspection, Eng.Co.  
Eval Division: Torrance Fire Department  
Eval Program: CalARP  
Eval Source: CERS

Eval General Type: Compliance Evaluation Inspection  
Eval Date: 07-12-2011  
Violations Found: No  
Eval Type: Routine done by local agency  
Eval Notes: Not reported  
Eval Division: Torrance Fire Department  
Eval Program: HMRRP  
Eval Source: CERS

Eval General Type: Compliance Evaluation Inspection  
Eval Date: 08-11-2017  
Violations Found: No  
Eval Type: Routine done by local agency  
Eval Notes: Not reported  
Eval Division: Torrance Fire Department  
Eval Program: HMRRP  
Eval Source: CERS

Eval General Type: Compliance Evaluation Inspection  
Eval Date: 09-24-2014  
Violations Found: Yes  
Eval Type: Routine done by local agency  
Eval Notes: Jon Andre Carter, EH&S Manager  
Eval Division: Los Angeles County Fire Department  
Eval Program: APSA  
Eval Source: CERS

Eval General Type: Compliance Evaluation Inspection  
Eval Date: 12-20-2013  
Violations Found: No  
Eval Type: Routine done by local agency  
Eval Notes: Update Inventory and Plans in CERS  
Eval Division: Torrance Fire Department  
Eval Program: HMRRP  
Eval Source: CERS

Map ID  
Direction  
Distance  
Elevation

MAP FINDINGS

Site

Database(s)

EDR ID Number  
EPA ID Number

**POLYPEPTIDE LABS INC (Continued)**

**S113173951**

Eval General Type: Compliance Evaluation Inspection  
Eval Date: 02-09-2018  
Violations Found: Yes  
Eval Type: Routine done by local agency  
Eval Notes: Jon Andre Carter, EH&S Manager  
Eval Division: Los Angeles County Fire Department  
Eval Program: CE  
Eval Source: CERS

Eval General Type: Other/Unknown  
Eval Date: 03-07-2018  
Violations Found: No  
Eval Type: Other, not routine, done by local agency  
Eval Notes: Not reported  
Eval Division: Los Angeles County Fire Department  
Eval Program: CE  
Eval Source: CERS

Eval General Type: Other/Unknown  
Eval Date: 03-14-2018  
Violations Found: No  
Eval Type: Other, not routine, done by local agency  
Eval Notes: Not reported  
Eval Division: Los Angeles County Fire Department  
Eval Program: CE  
Eval Source: CERS

Eval General Type: Other/Unknown  
Eval Date: 03-20-2018  
Violations Found: No  
Eval Type: Other, not routine, done by local agency  
Eval Notes: Not reported  
Eval Division: Los Angeles County Fire Department  
Eval Program: HWLQG  
Eval Source: CERS

Eval General Type: Other/Unknown  
Eval Date: 04-15-2015  
Violations Found: No  
Eval Type: Other, not routine, done by local agency  
Eval Notes: Not reported  
Eval Division: Los Angeles County Fire Department  
Eval Program: HWLQG  
Eval Source: CERS

Eval General Type: Compliance Evaluation Inspection  
Eval Date: 06-21-2018  
Violations Found: No  
Eval Type: Routine done by local agency  
Eval Notes: Not reported  
Eval Division: Torrance Fire Department  
Eval Program: HMRRP  
Eval Source: CERS

Eval General Type: Other/Unknown  
Eval Date: 01-29-2015  
Violations Found: No



Map ID  
Direction  
Distance  
Elevation

MAP FINDINGS

Site

Database(s)

EDR ID Number  
EPA ID Number

**POLYPEPTIDE LABS INC (Continued)**

**S113173951**

Eval Type: Other, not routine, done by local agency  
Eval Notes: Not reported  
Eval Division: Los Angeles County Fire Department  
Eval Program: APSA  
Eval Source: CERS

Eval General Type: Other/Unknown  
Eval Date: 03-07-2018  
Violations Found: No  
Eval Type: Other, not routine, done by local agency  
Eval Notes: Not reported  
Eval Division: Los Angeles County Fire Department  
Eval Program: APSA  
Eval Source: CERS

Eval General Type: Other/Unknown  
Eval Date: 03-15-2018  
Violations Found: No  
Eval Type: Other, not routine, done by local agency  
Eval Notes: Not reported  
Eval Division: Los Angeles County Fire Department  
Eval Program: HWLQG  
Eval Source: CERS

Eval General Type: Compliance Evaluation Inspection  
Eval Date: 09-24-2014  
Violations Found: Yes  
Eval Type: Routine done by local agency  
Eval Notes: Jon Andre Carter, EH&S Manager  
Eval Division: Los Angeles County Fire Department  
Eval Program: CA  
Eval Source: CERS

Eval General Type: Compliance Evaluation Inspection  
Eval Date: 09-24-2014  
Violations Found: Yes  
Eval Type: Routine done by local agency  
Eval Notes: Jon Andre Carter, EH&S Manager  
Eval Division: Los Angeles County Fire Department  
Eval Program: HW  
Eval Source: CERS

Eval General Type: Compliance Evaluation Inspection  
Eval Date: 10-24-2019  
Violations Found: No  
Eval Type: Routine done by local agency  
Eval Notes: Consent given by Jon Carter  
Eval Division: Torrance Fire Department  
Eval Program: HMRRP  
Eval Source: CERS

Eval General Type: Compliance Evaluation Inspection  
Eval Date: 02-09-2018  
Violations Found: Yes  
Eval Type: Routine done by local agency  
Eval Notes: Jon Andre Carter, EH&S Manager  
Eval Division: Los Angeles County Fire Department

Map ID  
Direction  
Distance  
Elevation

MAP FINDINGS

Site

Database(s)

EDR ID Number  
EPA ID Number

**POLYPEPTIDE LABS INC (Continued)**

**S113173951**

Eval Program: APSA  
Eval Source: CERS  
  
Eval General Type: Compliance Evaluation Inspection  
Eval Date: 02-09-2018  
Violations Found: Yes  
Eval Type: Routine done by local agency  
Eval Notes: Jon Andre Carter, EH&S Manager  
Eval Division: Los Angeles County Fire Department  
Eval Program: HWLQG  
Eval Source: CERS

Eval General Type: Other/Unknown  
Eval Date: 03-13-2018  
Violations Found: No  
Eval Type: Other, not routine, done by local agency  
Eval Notes: Not reported  
Eval Division: Los Angeles County Fire Department  
Eval Program: HWLQG  
Eval Source: CERS

Eval General Type: Other/Unknown  
Eval Date: 09-25-2014  
Violations Found: No  
Eval Type: Other, not routine, done by local agency  
Eval Notes: Not reported  
Eval Division: Los Angeles County Fire Department  
Eval Program: APSA  
Eval Source: CERS

Enforcement Action:  
Site ID: 144328  
Site Name: POLYPEPTIDE LABORATORIES, INC.  
Site Address: 365 MAPLE AVE  
Site City: TORRANCE  
Site Zip: 90503  
Enf Action Date: 09-24-2014  
Enf Action Type: Notice of Violation (Unified Program)  
Enf Action Description: Notice of Violation Issued by the Inspector at the Time of Inspection  
Enf Action Notes: Not reported  
Enf Action Division: Los Angeles County Fire Department  
Enf Action Program: APSA  
Enf Action Source: CERS

Site ID: 144328  
Site Name: POLYPEPTIDE LABORATORIES, INC.  
Site Address: 365 MAPLE AVE  
Site City: TORRANCE  
Site Zip: 90503  
Enf Action Date: 09-24-2014  
Enf Action Type: Notice of Violation (Unified Program)  
Enf Action Description: Notice of Violation Issued by the Inspector at the Time of Inspection  
Enf Action Notes: Not reported  
Enf Action Division: Los Angeles County Fire Department  
Enf Action Program: CA  
Enf Action Source: CERS

Map ID  
Direction  
Distance  
Elevation

MAP FINDINGS

Site

Database(s)

EDR ID Number  
EPA ID Number

**POLYPEPTIDE LABS INC (Continued)**

**S113173951**

Coordinates:

Site ID: 144328  
Facility Name: POLYPEPTIDE LABORATORIES, INC.  
Env Int Type Code: TRI  
Program ID: 9050WPLYPP365MA  
Coord Name: Not reported  
Ref Point Type Desc: Unknown  
Latitude: 33.845837  
Longitude: -118.340797

Affiliation:

Affiliation Type Desc: Operator  
Entity Name: PolyPeptide Group  
Entity Title: Not reported  
Affiliation Address: Not reported  
Affiliation City: Not reported  
Affiliation State: Not reported  
Affiliation Country: Not reported  
Affiliation Zip: Not reported  
Affiliation Phone: (310) 782-3569

Affiliation Type Desc: Facility Mailing Address  
Entity Name: Mailing Address  
Entity Title: Not reported  
Affiliation Address: 365 Maple Ave.  
Affiliation City: TORRANCE  
Affiliation State: CA  
Affiliation Country: Not reported  
Affiliation Zip: 90503  
Affiliation Phone: Not reported

Affiliation Type Desc: Parent Corporation  
Entity Name: Polypeptide Laboratories, Inc  
Entity Title: Not reported  
Affiliation Address: Not reported  
Affiliation City: Not reported  
Affiliation State: Not reported  
Affiliation Country: Not reported  
Affiliation Zip: Not reported  
Affiliation Phone: Not reported

Affiliation Type Desc: Public Contact  
Entity Name: Jon Andre Carter  
Entity Title: Not reported  
Affiliation Address: Not reported  
Affiliation City: Not reported  
Affiliation State: Not reported  
Affiliation Country: Not reported  
Affiliation Zip: 90503  
Affiliation Phone: 3107823569

Affiliation Type Desc: Technical Contact  
Entity Name: Jon Andre Carter  
Entity Title: Not reported  
Affiliation Address: Not reported  
Affiliation City: Not reported

Map ID  
Direction  
Distance  
Elevation

MAP FINDINGS

Site

Database(s)

EDR ID Number  
EPA ID Number

**POLYPEPTIDE LABS INC (Continued)**

**S113173951**

Affiliation State: Not reported  
Affiliation Country: Not reported  
Affiliation Zip: 90503  
Affiliation Phone: 3107823569

Affiliation Type Desc: CUPA District  
Entity Name: Los Angeles County Fire  
Entity Title: Not reported  
Affiliation Address: 5825 Rickenbacker Road  
Affiliation City: Commerce  
Affiliation State: CA  
Affiliation Country: Not reported  
Affiliation Zip: 90040-3027  
Affiliation Phone: (323) 890-4045

Affiliation Type Desc: Legal Owner  
Entity Name: PolyPeptide Group  
Entity Title: Not reported  
Affiliation Address: 365 MAPLE AVE  
Affiliation City: TORRANCE  
Affiliation State: CA  
Affiliation Country: United States  
Affiliation Zip: 90503  
Affiliation Phone: (310) 782-3569

Affiliation Type Desc: Company Official  
Entity Name: Jon Carter  
Entity Title: Environmental Health and Safety Manager  
Affiliation Address: Not reported  
Affiliation City: Not reported  
Affiliation State: Not reported  
Affiliation Country: Not reported  
Affiliation Zip: 90503  
Affiliation Phone: Not reported

Affiliation Type Desc: Document Preparer  
Entity Name: Jon Andre Carter  
Entity Title: Not reported  
Affiliation Address: Not reported  
Affiliation City: Not reported  
Affiliation State: Not reported  
Affiliation Country: Not reported  
Affiliation Zip: Not reported  
Affiliation Phone: Not reported

Affiliation Type Desc: Environmental Contact  
Entity Name: Jon Andre Carter  
Entity Title: Not reported  
Affiliation Address: 365 Maple Ave  
Affiliation City: Torrance  
Affiliation State: CA  
Affiliation Country: Not reported  
Affiliation Zip: 90503  
Affiliation Phone: Not reported

Affiliation Type Desc: Identification Signer  
Entity Name: Jon Andre Carter

Map ID  
Direction  
Distance  
Elevation

MAP FINDINGS

Site

Database(s)

EDR ID Number  
EPA ID Number

**POLYPEPTIDE LABS INC (Continued)**

**S113173951**

Entity Title: EH&S Manager  
Affiliation Address: Not reported  
Affiliation City: Not reported  
Affiliation State: Not reported  
Affiliation Country: Not reported  
Affiliation Zip: Not reported  
Affiliation Phone: Not reported

Affiliation Type Desc: Onsite Treatment Unit Owner Operator  
Entity Name: Christanne Cabal  
Entity Title: Not reported  
Affiliation Address: Not reported  
Affiliation City: Not reported  
Affiliation State: Not reported  
Affiliation Country: Not reported  
Affiliation Zip: Not reported  
Affiliation Phone: Not reported

Affiliation Type Desc: Onsite Treatment Unit Owner Operator  
Entity Name: Tim Culbreth  
Entity Title: Site Director  
Affiliation Address: Not reported  
Affiliation City: Not reported  
Affiliation State: Not reported  
Affiliation Country: Not reported  
Affiliation Zip: Not reported  
Affiliation Phone: Not reported

Affiliation Type Desc: Property Owner  
Entity Name: PolyPeptide Group.  
Entity Title: Not reported  
Affiliation Address: 365 Maple Ave  
Affiliation City: Torrance  
Affiliation State: CA  
Affiliation Country: United States  
Affiliation Zip: 90503  
Affiliation Phone: (310) 782-3569

Name: POLYPEPTIDE LABORATORIES, INC.  
Address: 365 MAPLE AVE  
City,State,Zip: TORRANCE, CA 90503  
Site ID: 144328  
CERS ID: 9050WPLYPP365MA  
CERS Description: Toxic Release Inventory

Violations:  
Site ID: 144328  
Site Name: POLYPEPTIDE LABORATORIES, INC.  
Violation Date: 09-24-2014  
Citation: HSC 6.11 25404.1.1 - California Health and Safety Code, Chapter 6.11, Section(s) 25404.1.1  
Violation Description: Failure to obtain/maintain an active hazardous waste treatment permit.  
Violation Notes: OBSERVATION: Owner/Operator did not obtain a valid operation permit from the CUPA. CORRECTIVE ACTION: Obtain and maintain a valid operation permit from the CUPA.  
Violation Division: Los Angeles County Fire Department  
Violation Program: CA

Map ID  
Direction  
Distance  
Elevation

MAP FINDINGS

Site

Database(s)

EDR ID Number  
EPA ID Number

**POLYPEPTIDE LABS INC (Continued)**

**S113173951**

Violation Source: CERS

Site ID: 144328  
Site Name: POLYPEPTIDE LABORATORIES, INC.  
Violation Date: 09-24-2014  
Citation: 22 CCR 45 67450.13(a)(1) - California Code of Regulations, Title 22, Chapter 45, Section(s) 67450.13(a)(1)

Violation Description: Failure to prepare a written estimate of the cost of closing each unit which includes the cost that would be incurred for closing a treatment unit when using the owner or operator or generator's own staff and/or personal equipment taking into account any salvage value that may be realized from the sale of wastes, facility structure or equipment, land or other facility assets. This estimate shall be submitted as an attachment to the Certification of Financial Assurance for Permit by Rule and Conditionally Authorized Operations/ Maintenance page(s) of the Unified Program Consolidated Form (x/99)).

Violation Notes: OBSERVATION: Owner/Operator did not submit a written estimate of closure costs. CORRECTIVE ACTION: Submit the written estimate of closure costs to the CUPA.

Violation Division: Los Angeles County Fire Department  
Violation Program: CA  
Violation Source: CERS

Site ID: 144328  
Site Name: POLYPEPTIDE LABORATORIES, INC.  
Violation Date: 09-24-2014  
Citation: HSC 6.67 25270.4.5(a) - California Health and Safety Code, Chapter 6.67, Section(s) 25270.4.5(a)

Violation Description: Failure to prepare and implement a Spill Prevention Control and Countermeasure (SPCC) Plan .

Violation Notes: Returned to compliance on 02/03/2015. OBSERVATION: The facility has greater than 1,320 gallons of aboveground petroleum storage capacity, but a Spill Prevention Control and Countermeasure Plan was not available for review at the time of inspection. CORRECTIVE ACTION: Prepare and implement a Spill Prevention Control and Countermeasure SPCC Plan.

Violation Division: Los Angeles County Fire Department  
Violation Program: APSA  
Violation Source: CERS

Site ID: 144328  
Site Name: POLYPEPTIDE LABORATORIES, INC.  
Violation Date: 09-24-2014  
Citation: HSC 6.5 25200.3(c)(7) - California Health and Safety Code, Chapter 6.5, Section(s) 25200.3(c)(7)

Violation Description: Failure of the generator to prepare and maintain onsite, for a period of five years, the following: (1) compliance records of all pretreatment and discharge records to the POTW; (2) records of the dates, concentrations, amounts, and types of waste treated; and (3) operating instructions that include: A) How to operate the treatment unit and carry out waste treatment; B) How to recognize potential and actual process upsets and respond to them; C) When to implement the contingency plan; D) How to determine if the treatment has been efficacious; and E) How to address the residuals of waste treatment.

Violation Notes: OBSERVATION: The Owner/Operator failed to prepare written operating instructions meeting all applicable requirements and maintain records for hazardous waste treatment for five years. The written operating

Map ID  
Direction  
Distance  
Elevation

MAP FINDINGS

Site

Database(s)

EDR ID Number  
EPA ID Number

**POLYPEPTIDE LABS INC (Continued)**

**S113173951**

instructions did not include when to implement the contingency plan. A record of the dates, concentrations, amounts, and types of waste treated for a period of five years was not available for review at the time of inspection. CORRECTIVE ACTIONS: Ensure that written operating instructions have the required content and maintain records of the dates, concentrations, amounts, types of hazardous waste treated for five years. The generator shall prepare and maintain written operating instructions. The operating instructions shall include, but are not limited to, how to operate the treatment unit and carry out hazardous waste treatment, how to recognize potential and actual process upsets and respond to them, when to implement the contingency plan, how to determine if the [Truncated]

Violation Division: Los Angeles County Fire Department  
Violation Program: CA  
Violation Source: CERS

Site ID: 144328  
Site Name: POLYPEPTIDE LABORATORIES, INC.  
Violation Date: 09-24-2014  
Citation: 22 CCR 15 66265.192(h) - California Code of Regulations, Title 22, Chapter 15, Section(s) 66265.192(h)

Violation Description: Failure to obtain and maintain a written assessment reviewed and certified by an independent, qualified, professional engineer stating the new hazardous waste tank system has sufficient structural integrity, is acceptable for the transferring, storing and treating of hazardous waste, and that the tanks and containment system including the foundation, structural support, seams, connections, and pressure controls (if applicable) are suitably designed and that the tank system has sufficient structural strength, compatibility with the waste(s) to be transferred, stored or treated, and corrosion protection so that it will not collapse, rupture, or fail. This assessment shall be obtained prior to placing the tank system in service, and shall be kept on file at the facility. The tank assessment shall be good for five years. This assessment shall also include, at a minimum, the following information: (1) Design standard(s) according to which the tank(s) and ancillary equipment are or will be constructed; (2) Hazardous characteristics of the waste(s) to be handled; (3) For new tank systems or components in which the external shell of a metal tank or any external metal component of the tank system is or will be in contact with the soil or with water, a determination by a corrosion expert of: (A) Factors affecting the potential for corrosion, including but not limited to: 1. Soil moisture content; 2. Soil pH; 3. Soil sulfides level; 4. Soil resistivity; 5. Structure to soil potential; 6. Influence of nearby underground metal structures (e.g., piping); 7. Stray electric current; and 8. Existing corrosion-protection measures (e.g., coating, cathodic protection), and (B) The type and degree of external corrosion protection that are needed to ensure the integrity of the tank system during the use of the tank system or component, consisting of one or more of the following: 1. Corrosion-resistant materials of construction such as special alloys or fiberglass-reinforced plastic; 2. Corrosion-resistant coating (such as epoxy or fi

Violation Notes: Returned to compliance on 04/06/2015. OBSERVATION: Owner/Operator does not have a tank assessment for the 5,000-gallon liquid HW accumulation tank. The owner or operator of a hazardous waste tank shall obtain a written assessment reviewed and certified by an independent, qualified, professional engineer, registered in California attesting

Map ID  
Direction  
Distance  
Elevation

MAP FINDINGS

Site

Database(s)

EDR ID Number  
EPA ID Number

**POLYPEPTIDE LABS INC (Continued)**

**S113173951**

that the system has sufficient structural integrity, is acceptable for the transferring, storing, and treating of hazardous waste, and that the tanks and containment system are suitably designed. CORRECTIVE ACTION: Have an assessment prepared for the 5,000-gallon HW accumulation tank.

Violation Division: Los Angeles County Fire Department  
Violation Program: HW  
Violation Source: CERS

Site ID: 144328  
Site Name: POLYPEPTIDE LABORATORIES, INC.  
Violation Date: 09-24-2014  
Citation: HSC 6.5 25200.3(e) - California Health and Safety Code, Chapter 6.5, Section(s) 25200.3(e)

Violation Description: Failure of the generator to submit, at least 60 days before commencing treatment of hazardous waste to submit a notification, in person or by certified mail, with return receipt requested.

Violation Notes: OBSERVATION: Owner/Operator did not submit Onsite Hazardous Waste Treatment notification to the CUPA sixty (60) days prior to beginning the first treatment of hazardous waste. CORRECTIVE ACTION: Submit the required Onsite Hazardous Waste Treatment notification to the CUPA.

Violation Division: Los Angeles County Fire Department  
Violation Program: CA  
Violation Source: CERS

Site ID: 144328  
Site Name: POLYPEPTIDE LABORATORIES, INC.  
Violation Date: 09-24-2014  
Citation: 22 CCR 15 66265.16 - California Code of Regulations, Title 22, Chapter 15, Section(s) 66265.16

Violation Description: Failure to provide employees within the first six months after the date of their employment, or assignment to the facility, or to work unsupervised, or to a new position at a facility with hazardous waste training to ensure employees are competent in the following areas: hazardous waste management procedures (including contingency plan implementation) relevant to the positions in which they are employed, emergency response and emergency equipment, and procedures for using, inspecting, repairing, and replacing facility emergency and monitoring equipment. In addition, the owner/operator shall ensure facility personnel take part in an annual review of the initial training and training records training records on current personnel shall be kept until closure of the facility. Training records on former employees shall be kept for at least three years from the date the employee last worked at the facility. The records shall include the following: the job title for each position at the facility related to hazardous waste management, and the name of the employee filling each job; a written job description for each position, duties of facility personnel assigned to each position, and a written description of the type and amount of both introductory and continuing training that will be given to each person filling a position.

Violation Notes: Returned to compliance on 01/29/2015. OBSERVATION: The owner or operator failed to maintain the following documents and records at the facility: 1) the job title for each position at the facility related to hazardous waste management, and the name of each employee filling each job; 2) written job description for each position listed above; and 3) written description of the type and amount of both introductory



Map ID  
Direction  
Distance  
Elevation

MAP FINDINGS

Site

Database(s)

EDR ID Number  
EPA ID Number

**POLYPEPTIDE LABS INC (Continued)**

**S113173951**

and continuing training that will be given to each person filling positions listed in a) above. CORRECTIVE ACTION: Maintain the following documents and records at the facility: 1) the job title for each position at the facility related to hazardous waste management, and the name of each employee filling each job; 2) written job description for each position listed above; and 3) written description of the type and amount of both introductory and continuing training that will be given to each person filling positions listed in a) above.

Violation Division: Los Angeles County Fire Department  
Violation Program: HW  
Violation Source: CERS

Site ID: 144328  
Site Name: POLYPEPTIDE LABORATORIES, INC.  
Violation Date: 02-09-2018  
Citation: 22 CCR 31 67100.8 - California Code of Regulations, Title 22, Chapter 31, Section(s) 67100.8

Violation Description: Failure of a generator to conduct, when required, a source reduction evaluation review and plan every four years, and/or failure of the review and plan to contain all required information.

Violation Notes: Returned to compliance on 03/16/2018. OBSERVATION: The facility generated more than 12,000 kilograms of hazardous waste in reporting year 2014, but a hazardous waste management performance report was not prepared. CORRECTIVE ACTION: Prepare a hazardous waste management performance report that includes all the required information.

Violation Division: Los Angeles County Fire Department  
Violation Program: HWLQG  
Violation Source: CERS

Site ID: 144328  
Site Name: POLYPEPTIDE LABORATORIES, INC.  
Violation Date: 09-24-2014  
Citation: HSC 6.67 25270.6(a)(2) - California Health and Safety Code, Chapter 6.67, Section(s) 25270.6(a)(2)

Violation Description: Failure to submit a Tank Facility Statement or Business Plan.

Violation Notes: Returned to compliance on 10/06/2014. OBSERVATION: CERS show a Tank Facility Statement has not been submitted to CERS as of 8/26/14 and the HMBP does not include all petroleum containers 55-gallons or larger. CORRECTIVE ACTION: Submit a Tank Facility Statement using CERS or revise the HMBP to include all petroleum containers 55-gallons or larger.

Violation Division: Los Angeles County Fire Department  
Violation Program: APSA  
Violation Source: CERS

Site ID: 144328  
Site Name: POLYPEPTIDE LABORATORIES, INC.  
Violation Date: 09-24-2014  
Citation: HSC 6.11 25404.1 - California Health and Safety Code, Chapter 6.11, Section(s) 25404.1

Violation Description: Failure to maintain a valid permit.

Violation Notes: Returned to compliance on 10/06/2014. OBSERVATION: The facility has an aboveground petroleum storage capacity of greater than 1,320 gallons, but does not have a valid permit. CORRECTIVE ACTION: Obtain a valid permit for the aboveground petroleum storage program element.

Violation Division: Los Angeles County Fire Department  
Violation Program: APSA

Map ID  
Direction  
Distance  
Elevation

MAP FINDINGS

Site

Database(s)

EDR ID Number  
EPA ID Number

**POLYPEPTIDE LABS INC (Continued)**

**S113173951**

Violation Source: CERS

Site ID: 144328  
Site Name: POLYPEPTIDE LABORATORIES, INC.  
Violation Date: 02-09-2018  
Citation: HSC 6.5 25201.5(i) - California Health and Safety Code, Chapter 6.5, Section(s) 25201.5(i)  
Violation Description: Failure to submit to the CUPA an amended notification within 30 days of any change in operation which necessitates modifying any of the information submitted in the notification.  
Violation Notes: Returned to compliance on 03/14/2018. OBSERVATION: The Onsite HW Treatment notification information submitted to CERS on 12/17/2014 shows the facility has one treatment unit, but inspection showed the facility has three treatment units. CORRECTIVE ACTION: Submit an amended Onsite HW Treatment notification informationn to include all three treatment units to CERS.  
Violation Division: Los Angeles County Fire Department  
Violation Program: CE  
Violation Source: CERS

Site ID: 144328  
Site Name: POLYPEPTIDE LABORATORIES, INC.  
Violation Date: 02-09-2018  
Citation: HSC 6.67 25270.6(a)(1), 25270.6(a)(2) - California Health and Safety Code, Chapter 6.67, Section(s) 25270.6(a)(1), 25270.6(a)(2)  
Violation Description: Failure to submit a tank facility statement on or before January 1 annually unless a current Business Plan has been submitted.  
Violation Notes: Returned to compliance on 03/07/2018. OBSERVATION: The facility has more than 1,320 gallons of aboveground petroleum storage capacity, but the last Tank Facility Statement or Business Plan submitted to CERS was on 10/6/2014. CORRECTIVE ACTION: Submit a Tank Facility Statement or a Business Plan to CERS annually on or before January 1.  
Violation Division: Los Angeles County Fire Department  
Violation Program: APSA  
Violation Source: CERS

Evaluation:  
Eval General Type: Other/Unknown  
Eval Date: 03-08-2018  
Violations Found: No  
Eval Type: Other, not routine, done by local agency  
Eval Notes: Not reported  
Eval Division: Los Angeles County Fire Department  
Eval Program: HWLQG  
Eval Source: CERS

Eval General Type: Compliance Evaluation Inspection  
Eval Date: 06-21-2018  
Violations Found: No  
Eval Type: Routine done by local agency  
Eval Notes: CalARP inspection, Eng.Co.  
Eval Division: Torrance Fire Department  
Eval Program: CalARP  
Eval Source: CERS

Eval General Type: Compliance Evaluation Inspection  
Eval Date: 07-12-2011

Map ID  
Direction  
Distance  
Elevation

MAP FINDINGS

Site

Database(s)

EDR ID Number  
EPA ID Number

**POLYPEPTIDE LABS INC (Continued)**

**S113173951**

Violations Found:	No
Eval Type:	Routine done by local agency
Eval Notes:	Not reported
Eval Division:	Torrance Fire Department
Eval Program:	HMRRP
Eval Source:	CERS
Eval General Type:	Compliance Evaluation Inspection
Eval Date:	08-11-2017
Violations Found:	No
Eval Type:	Routine done by local agency
Eval Notes:	Not reported
Eval Division:	Torrance Fire Department
Eval Program:	HMRRP
Eval Source:	CERS
Eval General Type:	Compliance Evaluation Inspection
Eval Date:	09-24-2014
Violations Found:	Yes
Eval Type:	Routine done by local agency
Eval Notes:	Jon Andre Carter, EH&S Manager
Eval Division:	Los Angeles County Fire Department
Eval Program:	APSA
Eval Source:	CERS
Eval General Type:	Compliance Evaluation Inspection
Eval Date:	12-20-2013
Violations Found:	No
Eval Type:	Routine done by local agency
Eval Notes:	Update Inventory and Plans in CERS
Eval Division:	Torrance Fire Department
Eval Program:	HMRRP
Eval Source:	CERS
Eval General Type:	Compliance Evaluation Inspection
Eval Date:	02-09-2018
Violations Found:	Yes
Eval Type:	Routine done by local agency
Eval Notes:	Jon Andre Carter, EH&S Manager
Eval Division:	Los Angeles County Fire Department
Eval Program:	CE
Eval Source:	CERS
Eval General Type:	Other/Unknown
Eval Date:	03-07-2018
Violations Found:	No
Eval Type:	Other, not routine, done by local agency
Eval Notes:	Not reported
Eval Division:	Los Angeles County Fire Department
Eval Program:	CE
Eval Source:	CERS
Eval General Type:	Other/Unknown
Eval Date:	03-14-2018
Violations Found:	No
Eval Type:	Other, not routine, done by local agency
Eval Notes:	Not reported

Map ID  
Direction  
Distance  
Elevation

MAP FINDINGS

Site

Database(s)

EDR ID Number  
EPA ID Number

**POLYPEPTIDE LABS INC (Continued)**

**S113173951**

Eval Division: Los Angeles County Fire Department  
Eval Program: CE  
Eval Source: CERS

Eval General Type: Other/Unknown  
Eval Date: 03-20-2018  
Violations Found: No  
Eval Type: Other, not routine, done by local agency  
Eval Notes: Not reported  
Eval Division: Los Angeles County Fire Department  
Eval Program: HWLQG  
Eval Source: CERS

Eval General Type: Other/Unknown  
Eval Date: 04-15-2015  
Violations Found: No  
Eval Type: Other, not routine, done by local agency  
Eval Notes: Not reported  
Eval Division: Los Angeles County Fire Department  
Eval Program: HWLQG  
Eval Source: CERS

Eval General Type: Compliance Evaluation Inspection  
Eval Date: 06-21-2018  
Violations Found: No  
Eval Type: Routine done by local agency  
Eval Notes: Not reported  
Eval Division: Torrance Fire Department  
Eval Program: HMRRP  
Eval Source: CERS

Eval General Type: Other/Unknown  
Eval Date: 01-29-2015  
Violations Found: No  
Eval Type: Other, not routine, done by local agency  
Eval Notes: Not reported  
Eval Division: Los Angeles County Fire Department  
Eval Program: APSA  
Eval Source: CERS

Eval General Type: Other/Unknown  
Eval Date: 03-07-2018  
Violations Found: No  
Eval Type: Other, not routine, done by local agency  
Eval Notes: Not reported  
Eval Division: Los Angeles County Fire Department  
Eval Program: APSA  
Eval Source: CERS

Eval General Type: Other/Unknown  
Eval Date: 03-15-2018  
Violations Found: No  
Eval Type: Other, not routine, done by local agency  
Eval Notes: Not reported  
Eval Division: Los Angeles County Fire Department  
Eval Program: HWLQG  
Eval Source: CERS

Map ID  
Direction  
Distance  
Elevation

MAP FINDINGS

Site

Database(s)

EDR ID Number  
EPA ID Number

**POLYPEPTIDE LABS INC (Continued)**

**S113173951**

Eval General Type: Compliance Evaluation Inspection  
Eval Date: 09-24-2014  
Violations Found: Yes  
Eval Type: Routine done by local agency  
Eval Notes: Jon Andre Carter, EH&S Manager  
Eval Division: Los Angeles County Fire Department  
Eval Program: CA  
Eval Source: CERS

Eval General Type: Compliance Evaluation Inspection  
Eval Date: 09-24-2014  
Violations Found: Yes  
Eval Type: Routine done by local agency  
Eval Notes: Jon Andre Carter, EH&S Manager  
Eval Division: Los Angeles County Fire Department  
Eval Program: HW  
Eval Source: CERS

Eval General Type: Compliance Evaluation Inspection  
Eval Date: 10-24-2019  
Violations Found: No  
Eval Type: Routine done by local agency  
Eval Notes: Consent given by Jon Carter  
Eval Division: Torrance Fire Department  
Eval Program: HMRRP  
Eval Source: CERS

Eval General Type: Compliance Evaluation Inspection  
Eval Date: 02-09-2018  
Violations Found: Yes  
Eval Type: Routine done by local agency  
Eval Notes: Jon Andre Carter, EH&S Manager  
Eval Division: Los Angeles County Fire Department  
Eval Program: APSA  
Eval Source: CERS

Eval General Type: Compliance Evaluation Inspection  
Eval Date: 02-09-2018  
Violations Found: Yes  
Eval Type: Routine done by local agency  
Eval Notes: Jon Andre Carter, EH&S Manager  
Eval Division: Los Angeles County Fire Department  
Eval Program: HWLQG  
Eval Source: CERS

Eval General Type: Other/Unknown  
Eval Date: 03-13-2018  
Violations Found: No  
Eval Type: Other, not routine, done by local agency  
Eval Notes: Not reported  
Eval Division: Los Angeles County Fire Department  
Eval Program: HWLQG  
Eval Source: CERS

Eval General Type: Other/Unknown  
Eval Date: 09-25-2014  
Violations Found: No

Map ID  
Direction  
Distance  
Elevation

MAP FINDINGS

Site

Database(s)

EDR ID Number  
EPA ID Number

**POLYPEPTIDE LABS INC (Continued)**

**S113173951**

Eval Type: Other, not routine, done by local agency  
Eval Notes: Not reported  
Eval Division: Los Angeles County Fire Department  
Eval Program: APSA  
Eval Source: CERS

Enforcement Action:

Site ID: 144328  
Site Name: POLYPEPTIDE LABORATORIES, INC.  
Site Address: 365 MAPLE AVE  
Site City: TORRANCE  
Site Zip: 90503  
Enf Action Date: 09-24-2014  
Enf Action Type: Notice of Violation (Unified Program)  
Enf Action Description: Notice of Violation Issued by the Inspector at the Time of Inspection  
Enf Action Notes: Not reported  
Enf Action Division: Los Angeles County Fire Department  
Enf Action Program: APSA  
Enf Action Source: CERS

Site ID: 144328  
Site Name: POLYPEPTIDE LABORATORIES, INC.  
Site Address: 365 MAPLE AVE  
Site City: TORRANCE  
Site Zip: 90503  
Enf Action Date: 09-24-2014  
Enf Action Type: Notice of Violation (Unified Program)  
Enf Action Description: Notice of Violation Issued by the Inspector at the Time of Inspection  
Enf Action Notes: Not reported  
Enf Action Division: Los Angeles County Fire Department  
Enf Action Program: CA  
Enf Action Source: CERS

Coordinates:

Site ID: 144328  
Facility Name: POLYPEPTIDE LABORATORIES, INC.  
Env Int Type Code: TRI  
Program ID: 9050WPLYPP365MA  
Coord Name: Not reported  
Ref Point Type Desc: Unknown  
Latitude: 33.845837  
Longitude: -118.340797

Affiliation:

Affiliation Type Desc: Operator  
Entity Name: PolyPeptide Group  
Entity Title: Not reported  
Affiliation Address: Not reported  
Affiliation City: Not reported  
Affiliation State: Not reported  
Affiliation Country: Not reported  
Affiliation Zip: Not reported  
Affiliation Phone: (310) 782-3569

Affiliation Type Desc: Facility Mailing Address  
Entity Name: Mailing Address

Map ID  
Direction  
Distance  
Elevation

MAP FINDINGS

Site

Database(s)

EDR ID Number  
EPA ID Number

**POLYPEPTIDE LABS INC (Continued)**

**S113173951**

Entity Title: Not reported  
Affiliation Address: 365 Maple Ave.  
Affiliation City: TORRANCE  
Affiliation State: CA  
Affiliation Country: Not reported  
Affiliation Zip: 90503  
Affiliation Phone: Not reported

Affiliation Type Desc: Parent Corporation  
Entity Name: Polypeptide Laboratories, Inc  
Entity Title: Not reported  
Affiliation Address: Not reported  
Affiliation City: Not reported  
Affiliation State: Not reported  
Affiliation Country: Not reported  
Affiliation Zip: Not reported  
Affiliation Phone: Not reported

Affiliation Type Desc: Public Contact  
Entity Name: Jon Andre Carter  
Entity Title: Not reported  
Affiliation Address: Not reported  
Affiliation City: Not reported  
Affiliation State: Not reported  
Affiliation Country: Not reported  
Affiliation Zip: 90503  
Affiliation Phone: 3107823569

Affiliation Type Desc: Technical Contact  
Entity Name: Jon Andre Carter  
Entity Title: Not reported  
Affiliation Address: Not reported  
Affiliation City: Not reported  
Affiliation State: Not reported  
Affiliation Country: Not reported  
Affiliation Zip: 90503  
Affiliation Phone: 3107823569

Affiliation Type Desc: CUPA District  
Entity Name: Los Angeles County Fire  
Entity Title: Not reported  
Affiliation Address: 5825 Rickenbacker Road  
Affiliation City: Commerce  
Affiliation State: CA  
Affiliation Country: Not reported  
Affiliation Zip: 90040-3027  
Affiliation Phone: (323) 890-4045

Affiliation Type Desc: Legal Owner  
Entity Name: PolyPeptide Group  
Entity Title: Not reported  
Affiliation Address: 365 MAPLE AVE  
Affiliation City: TORRANCE  
Affiliation State: CA  
Affiliation Country: United States  
Affiliation Zip: 90503  
Affiliation Phone: (310) 782-3569

Map ID  
Direction  
Distance  
Elevation

MAP FINDINGS

Site

Database(s)

EDR ID Number  
EPA ID Number

**POLYPEPTIDE LABS INC (Continued)**

**S113173951**

Affiliation Type Desc: Company Official  
Entity Name: Jon Carter  
Entity Title: Environmental Health and Safety Manager  
Affiliation Address: Not reported  
Affiliation City: Not reported  
Affiliation State: Not reported  
Affiliation Country: Not reported  
Affiliation Zip: 90503  
Affiliation Phone: Not reported

Affiliation Type Desc: Document Preparer  
Entity Name: Jon Andre Carter  
Entity Title: Not reported  
Affiliation Address: Not reported  
Affiliation City: Not reported  
Affiliation State: Not reported  
Affiliation Country: Not reported  
Affiliation Zip: Not reported  
Affiliation Phone: Not reported

Affiliation Type Desc: Environmental Contact  
Entity Name: Jon Andre Carter  
Entity Title: Not reported  
Affiliation Address: 365 Maple Ave  
Affiliation City: Torrance  
Affiliation State: CA  
Affiliation Country: Not reported  
Affiliation Zip: 90503  
Affiliation Phone: Not reported

Affiliation Type Desc: Identification Signer  
Entity Name: Jon Andre Carter  
Entity Title: EH&S Manager  
Affiliation Address: Not reported  
Affiliation City: Not reported  
Affiliation State: Not reported  
Affiliation Country: Not reported  
Affiliation Zip: Not reported  
Affiliation Phone: Not reported

Affiliation Type Desc: Onsite Treatment Unit Owner Operator  
Entity Name: Christanne Cabal  
Entity Title: Not reported  
Affiliation Address: Not reported  
Affiliation City: Not reported  
Affiliation State: Not reported  
Affiliation Country: Not reported  
Affiliation Zip: Not reported  
Affiliation Phone: Not reported

Affiliation Type Desc: Onsite Treatment Unit Owner Operator  
Entity Name: Tim Culbreth  
Entity Title: Site Director  
Affiliation Address: Not reported  
Affiliation City: Not reported  
Affiliation State: Not reported  
Affiliation Country: Not reported



Map ID  
Direction  
Distance  
Elevation

MAP FINDINGS

Site

Database(s)

EDR ID Number  
EPA ID Number

**POLYPEPTIDE LABS INC (Continued)**

**S113173951**

Affiliation Zip: Not reported  
Affiliation Phone: Not reported  
  
Affiliation Type Desc: Property Owner  
Entity Name: PolyPeptide Group.  
Entity Title: Not reported  
Affiliation Address: 365 Maple Ave  
Affiliation City: Torrance  
Affiliation State: CA  
Affiliation Country: United States  
Affiliation Zip: 90503  
Affiliation Phone: (310) 782-3569

**HWTS:**

Name: POLYPEPTIDE LABS INC  
Address: 365 MAPLE AVE  
Address 2: Not reported  
City,State,Zip: TORRANCE, CA 905032602  
EPA ID: CAR000030080  
Inactive Date: Not reported  
Create Date: 05/13/1998  
Last Act Date: 08/19/2019  
Mailing Name: Not reported  
Mailing Address: 365 MAPLE AVE  
Mailing Address 2: Not reported  
Mailing City,State,Zip: TORRANCE, CA 905032602  
Owner Name: POLYPEPTIDE LABS B V  
Owner Address: 365 MAPLE AVE  
Owner Address 2: Not reported  
Owner City,State,Zip: TORRANCE, CA 905032602  
Contact Name: MR. JON ANDRE CARTER  
Contact Address: 365 MAPLE AVENUE  
Contact Address 2: Not reported  
City,State,Zip: TORRANCE, CA 90503

**NAICS:**

EPA ID: CAR000030080  
Create Date: 2002-03-14 16:36:30  
NAICS Code: 325411  
NAICS Description: Medicinal and Botanical Manufacturing  
Issued EPA ID Date: 1998-05-13 00:00:00  
Inactive Date: Not reported  
Facility Name: POLYPEPTIDE LABS INC  
Facility Address: 365 MAPLE AVE  
Facility Address 2: Not reported  
Facility City: TORRANCE  
Facility County: 19  
Facility State: CA  
Facility Zip: 905032602

Map ID  
Direction  
Distance  
Elevation

MAP FINDINGS

Site

Database(s)

EDR ID Number  
EPA ID Number

R91  
SSE  
1/8-1/4  
0.185 mi.  
975 ft.

**TUFFLI COMPANY, INC**  
**2740 CALIFORNIA**  
**TORRANCE, CA 90503**

RCRA NonGen / NLR  
1024763603  
CAC002983467

Site 1 of 3 in cluster R

Relative:  
Higher

RCRA NonGen / NLR:

Actual:  
81 ft.

Date form received by agency: 2018-10-04 00:00:00.0  
Facility name: TUFFLI COMPANY, INC  
Facility address: 2740 CALIFORNIA  
TORRANCE, CA 90503  
EPA ID: CAC002983467  
Mailing address: 2245 WEST 190TH STREET  
TORRANCE, CA 90504  
Contact: DON CARRUTH  
Contact address: 2245 WEST 190TH STREET  
TORRANCE, CA 90505  
Contact country: Not reported  
Contact telephone: 310-326-2530  
Contact email: DRC@TUFFLI.COM  
EPA Region: 09  
Classification: Non-Generator  
Description: Handler: Non-Generators do not presently generate hazardous waste

Owner/Operator Summary:

Owner/operator name: TUFFLI COMPANY, INC  
Owner/operator address: 2245 WEST 190TH STREET  
TORRANCE, CA 90504  
Owner/operator country: Not reported  
Owner/operator telephone: 310-326-2530  
Owner/operator email: Not reported  
Owner/operator fax: Not reported  
Owner/operator extension: Not reported  
Legal status: Other  
Owner/Operator Type: Owner  
Owner/Op start date: Not reported  
Owner/Op end date: Not reported

Owner/operator name: DON CARRUTH  
Owner/operator address: 2245 WEST 190TH STREET  
TORRANCE, CA 90505  
Owner/operator country: Not reported  
Owner/operator telephone: 310-326-2530  
Owner/operator email: Not reported  
Owner/operator fax: Not reported  
Owner/operator extension: Not reported  
Legal status: Other  
Owner/Operator Type: Operator  
Owner/Op start date: Not reported  
Owner/Op end date: Not reported

Handler Activities Summary:

U.S. importer of hazardous waste: No  
Mixed waste (haz. and radioactive): No  
Recycler of hazardous waste: No  
Transporter of hazardous waste: No  
Treater, storer or disposer of HW: No  
Underground injection activity: No

Map ID  
Direction  
Distance  
Elevation

MAP FINDINGS

Site

Database(s)

EDR ID Number  
EPA ID Number

**TUFFLI COMPANY, INC (Continued)**

**1024763603**

On-site burner exemption: No  
Furnace exemption: No  
Used oil fuel burner: No  
Used oil processor: No  
User oil refiner: No  
Used oil fuel marketer to burner: No  
Used oil Specification marketer: No  
Used oil transfer facility: No  
Used oil transporter: No

Violation Status: No violations found

**R92**  
**SSE**  
**1/8-1/4**  
**0.185 mi.**  
**975 ft.**

**CORSARO DISTRIBUTING CO.**  
**2740 CALIFORNIA ST**  
**TORRANCE, CA 90503**

**CA SWEEPS UST** **S101617794**  
**CA FID UST** **N/A**

**Site 2 of 3 in cluster R**

**Relative:**  
**Higher**  
**Actual:**  
**81 ft.**

**SWEEPS UST:**  
Name: CORSARO DISTRIBUTING CO.  
Address: 2740 CALIFORNIA ST  
City: TORRANCE  
Status: Active  
Comp Number: 6508  
Number: 1  
Board Of Equalization: 44-010617  
Referral Date: 03-03-92  
Action Date: 03-03-92  
Created Date: 02-29-88  
Owner Tank Id: UT402UN01  
SWRCB Tank Id: 19-038-006508-000004  
Tank Status: A  
Capacity: 10000  
Active Date: 03-28-90  
Tank Use: M.V. FUEL  
STG: P  
Content: REG UNLEADED  
Number Of Tanks: 1

Name: CORSARO DISTRIBUTING CO.  
Address: 2740 CALIFORNIA ST  
City: TORRANCE  
Status: Not reported  
Comp Number: 6508  
Number: Not reported  
Board Of Equalization: 44-010617  
Referral Date: Not reported  
Action Date: Not reported  
Created Date: Not reported  
Owner Tank Id: Not reported  
SWRCB Tank Id: 19-038-006508-000001  
Tank Status: Not reported  
Capacity: 10000  
Active Date: Not reported  
Tank Use: M.V. FUEL  
STG: PRODUCT  
Content: REG UNLEADED  
Number Of Tanks: 3

Map ID  
Direction  
Distance  
Elevation

MAP FINDINGS

Site

Database(s)

EDR ID Number  
EPA ID Number

**CORSARO DISTRIBUTING CO. (Continued)**

**S101617794**

Name: CORSARO DISTRIBUTING CO.  
Address: 2740 CALIFORNIA ST  
City: TORRANCE  
Status: Not reported  
Comp Number: 6508  
Number: Not reported  
Board Of Equalization: 44-010617  
Referral Date: Not reported  
Action Date: Not reported  
Created Date: Not reported  
Owner Tank Id: Not reported  
SWRCB Tank Id: 19-038-006508-000002  
Tank Status: Not reported  
Capacity: 300  
Active Date: Not reported  
Tank Use: M.V. FUEL  
STG: PRODUCT  
Content: REG UNLEADED  
Number Of Tanks: Not reported

Name: CORSARO DISTRIBUTING CO.  
Address: 2740 CALIFORNIA ST  
City: TORRANCE  
Status: Not reported  
Comp Number: 6508  
Number: Not reported  
Board Of Equalization: 44-010617  
Referral Date: Not reported  
Action Date: Not reported  
Created Date: Not reported  
Owner Tank Id: Not reported  
SWRCB Tank Id: 19-038-006508-000003  
Tank Status: Not reported  
Capacity: 300  
Active Date: Not reported  
Tank Use: OIL  
STG: WASTE  
Content: WASTE OIL  
Number Of Tanks: Not reported

**CA FID UST:**

Facility ID: 19005259  
Regulated By: UTNKA  
Regulated ID: 00006508  
Cortese Code: Not reported  
SIC Code: Not reported  
Facility Phone: 2133206413  
Mail To: Not reported  
Mailing Address: 357 VAN NESS WAY  
Mailing Address 2: Not reported  
Mailing City,St,Zip: TORRANCE 90503  
Contact: Not reported  
Contact Phone: Not reported  
DUNs Number: Not reported  
NPDES Number: Not reported  
EPA ID: Not reported  
Comments: Not reported

Map ID  
Direction  
Distance  
Elevation

MAP FINDINGS

Site

Database(s)

EDR ID Number  
EPA ID Number

**CORSARO DISTRIBUTING CO. (Continued)**

**S101617794**

Status: Active

**R93**  
**SSE**  
**1/8-1/4**  
**0.185 mi.**  
**975 ft.**

**CORSARO DISTRIBUTING CO**  
**2740 CALIFORNIA ST**  
**TORRANCE, CA 90503**  
**Site 3 of 3 in cluster R**

**CA HIST UST** **U001564128**  
**N/A**

**Relative:**  
**Higher**  
**Actual:**  
**81 ft.**

HIST UST:  
Name: CORSARO DISTRIBUTING CO  
Address: 2740 CALIFORNIA ST  
City,State,Zip: TORRANCE, CA 90503  
File Number: 0002740A  
URL: <http://geotracker.waterboards.ca.gov/ustpdfs/pdf/0002740A.pdf>  
Region: STATE  
Facility ID: 0000006508  
Facility Type: Other  
Other Type: BEVERAGE DISTRIBUTOR  
Contact Name: PETER W. VASILION-V.P.  
Telephone: 2133206413  
Owner Name: CORSARO DISTRIBUTING CO.  
Owner Address: 2740 CALIFORNIA ST.  
Owner City,St,Zip: TORRANCE, CA 90503  
Total Tanks: 0003

Tank Num: 001  
Container Num: CDC-01  
Year Installed: 1968  
Tank Capacity: 00010000  
Tank Used for: PRODUCT  
Type of Fuel: UNLEADED  
Container Construction Thickness: Not reported  
Leak Detection: Stock Inventor

Tank Num: 002  
Container Num: CDC-02  
Year Installed: 1968  
Tank Capacity: 00000300  
Tank Used for: PRODUCT  
Type of Fuel: UNLEADED  
Container Construction Thickness: Not reported  
Leak Detection: 10

Tank Num: 003  
Container Num: CDC-03  
Year Installed: 1968  
Tank Capacity: 00000300  
Tank Used for: WASTE  
Type of Fuel: WASTE OIL  
Container Construction Thickness: Not reported  
Leak Detection: Stock Inventor

Click here for Geo Tracker PDF:

Map ID  
Direction  
Distance  
Elevation

MAP FINDINGS

Site

Database(s)

EDR ID Number  
EPA ID Number

**S94** TORRANCE LDFL  
**West** SE COR MADRONA & DEL AMO BLVD  
**1/8-1/4** TORRANCE, CA 90503

**SEMS-ARCHIVE** 1000353590  
CAD980499040

**0.186 mi.**  
**982 ft.** Site 1 of 2 in cluster S

**Relative:** SEMS Archive:  
**Higher** Site ID: 0901775  
EPA ID: CAD980499040  
**Actual:** Name: TORRANCE LDFL  
**106 ft.** Address: SE COR MADRONA & DEL AMO BLVD  
Address 2: Not reported  
City,State,Zip: TORRANCE, CA 90503  
Cong District: 32  
FIPS Code: 06037  
FF: N  
NPL: Not on the NPL  
Non NPL Status: NFRAP-Site does not qualify for the NPL based on existing information

SEMS Archive Detail:

Region: 09  
Site ID: 0901775  
EPA ID: CAD980499040  
Site Name: TORRANCE LDFL  
NPL: N  
FF: N  
OU: 00  
Action Code: VS  
Action Name: ARCH SITE  
SEQ: 1  
Start Date: Not reported  
Finish Date: 2004-08-12 04:00:00  
Qual: Not reported  
Current Action Lead: EPA Perf In-Hse

Region: 09  
Site ID: 0901775  
EPA ID: CAD980499040  
Site Name: TORRANCE LDFL  
NPL: N  
FF: N  
OU: 00  
Action Code: DS  
Action Name: DISCVRY  
SEQ: 1  
Start Date: 1979-11-01 05:00:00  
Finish Date: 1979-11-01 05:00:00  
Qual: Not reported  
Current Action Lead: EPA Perf

Region: 09  
Site ID: 0901775  
EPA ID: CAD980499040  
Site Name: TORRANCE LDFL  
NPL: N  
FF: N  
OU: 00  
Action Code: SI  
Action Name: SI  
SEQ: 1

Map ID  
Direction  
Distance  
Elevation

MAP FINDINGS

Site

Database(s)

EDR ID Number  
EPA ID Number

**TORRANCE LDFL (Continued)**

**1000353590**

Start Date: Not reported  
Finish Date: 1989-08-25 04:00:00  
Qual: N  
Current Action Lead: EPA Perf

Region: 09  
Site ID: 0901775  
EPA ID: CAD980499040  
Site Name: TORRANCE LDFL  
NPL: N  
FF: N  
OU: 00  
Action Code: PA  
Action Name: PA  
SEQ: 2

Start Date: Not reported  
Finish Date: 1988-11-10 05:00:00  
Qual: H  
Current Action Lead: EPA Perf

Region: 09  
Site ID: 0901775  
EPA ID: CAD980499040  
Site Name: TORRANCE LDFL  
NPL: N  
FF: N  
OU: 00  
Action Code: PA  
Action Name: PA  
SEQ: 1  
Start Date: Not reported  
Finish Date: 1985-05-01 05:00:00  
Qual: L  
Current Action Lead: EPA Perf

**T95**  
**SSE**  
**1/8-1/4**  
**0.186 mi.**  
**984 ft.**

**PRODUCTS ENGINEERING CORP**  
**2645 MARICOPA STREET**  
**TORRANCE, CA 90503**

**RCRA NonGen / NLR** **1012175656**  
**CAL000208826**

**Site 1 of 2 in cluster T**

**Relative:**  
**Higher**

RCRA NonGen / NLR:

**Actual:**  
**90 ft.**

Date form received by agency: 2008-05-14 00:00:00.0  
Facility name: PRODUCTS ENGINEERING CORP  
Site name: PRODUCTS ENGINEERING CORPORATION  
Facility address: 2645 MARICOPA STREET  
TORRANCE, CA 90503  
EPA ID: CAL000208826  
Contact: RICHARD LUBOVISKI  
Contact address: Not reported  
Not reported  
Contact country: US  
Contact telephone: 310-787-4500  
Contact email: RLUBOVISKI@PECTOOLS.COM  
EPA Region: 09  
Classification: Non-Generator  
Description: Handler: Non-Generators do not presently generate hazardous waste

Map ID  
Direction  
Distance  
Elevation

MAP FINDINGS

Site

Database(s)

EDR ID Number  
EPA ID Number

**PRODUCTS ENGINEERING CORP (Continued)**

**1012175656**

Owner/Operator Summary:

Owner/operator name: PRODUCTS ENGINEERING CORPORATION  
Owner/operator address: 2645 MARICOPA STREET  
TORRANCE, CA 90503  
Owner/operator country: US  
Owner/operator telephone: Not reported  
Owner/operator email: Not reported  
Owner/operator fax: Not reported  
Owner/operator extension: Not reported  
Legal status: Private  
Owner/Operator Type: Owner  
Owner/Op start date: 1998-11-01 00:00:00.  
Owner/Op end date: Not reported

Owner/operator name: PRODUCTS ENGINEERING CORP  
Owner/operator address: 2645 MARICOPA ST  
TORRANCE, CA 90503  
Owner/operator country: Not reported  
Owner/operator telephone: 310-787-4500  
Owner/operator email: Not reported  
Owner/operator fax: Not reported  
Owner/operator extension: Not reported  
Legal status: Other  
Owner/Operator Type: Owner  
Owner/Op start date: Not reported  
Owner/Op end date: Not reported

Owner/operator name: PRODUCTS ENGINEERING CORPORATION  
Owner/operator address: Not reported  
Not reported  
Owner/operator country: US  
Owner/operator telephone: Not reported  
Owner/operator email: Not reported  
Owner/operator fax: Not reported  
Owner/operator extension: Not reported  
Legal status: Private  
Owner/Operator Type: Operator  
Owner/Op start date: 1998-11-01 00:00:00.  
Owner/Op end date: Not reported

Owner/operator name: RICHARD LUBOVISKI  
Owner/operator address: 2645 MARICOPA ST  
TORRANCE, CA 90503  
Owner/operator country: Not reported  
Owner/operator telephone: 310-787-4500  
Owner/operator email: Not reported  
Owner/operator fax: Not reported  
Owner/operator extension: Not reported  
Legal status: Other  
Owner/Operator Type: Operator  
Owner/Op start date: Not reported  
Owner/Op end date: Not reported

Handler Activities Summary:

U.S. importer of hazardous waste: No  
Mixed waste (haz. and radioactive): No



Map ID  
Direction  
Distance  
Elevation

MAP FINDINGS

Site

Database(s)

EDR ID Number  
EPA ID Number

**PRODUCTS ENGINEERING CORP (Continued)**

**1012175656**

Recycler of hazardous waste: No  
Transporter of hazardous waste: No  
Treater, storer or disposer of HW: No  
Underground injection activity: No  
On-site burner exemption: No  
Furnace exemption: No  
Used oil fuel burner: No  
Used oil processor: No  
User oil refiner: No  
Used oil fuel marketer to burner: No  
Used oil Specification marketer: No  
Used oil transfer facility: No  
Used oil transporter: No

Historical Generators:

Date form received by agency: 1999-07-21 00:00:00.0  
Site name: PRODUCTS ENGINEERING CORP  
Classification: Not a generator, verified

Hazardous Waste Summary:

. Waste code: D002  
. Waste name: CORROSIVE WASTE  
  
. Waste code: D007  
. Waste name: CHROMIUM

Violation Status: No violations found

**T96**  
**SSE**  
**1/8-1/4**  
**0.186 mi.**  
**984 ft.**

**PRODUCTS ENGINEERING CORP**  
**2645 MARICOPA ST**  
**TORRANCE, CA 90503**  
**Site 2 of 2 in cluster T**

**CA CERS HAZ WASTE**  
**CA HAZNET**  
**CA CERS**  
**CA NON-CASE INFO**  
**CA HWTS**

**S113106324**  
**N/A**

**Relative:**  
**Higher**  
**Actual:**  
**90 ft.**

CERS HAZ WASTE:  
Name: PRODUCTS ENGINEERING CORPORATION  
Address: 2645 MARICOPA ST  
City,State,Zip: TORRANCE, CA 90503  
Site ID: 145111  
CERS ID: 10508632  
CERS Description: Hazardous Waste Generator

HAZNET:

Name: PRODUCTS ENGINEERING CORP  
Address: 2645 MARICOPA ST  
Address 2: Not reported  
City,State,Zip: TORRANCE, CA 905035144  
Contact: RICHARD LUBOVISKI  
Telephone: 3107874500  
Mailing Name: Not reported  
Mailing Address: 2645 MARICOPA ST

Year: 2017  
Gepaid: CAL000208826  
TSD EPA ID: CAD044429835  
CA Waste Code: 181 - Other inorganic solid waste

Map ID  
Direction  
Distance  
Elevation

MAP FINDINGS

Site

Database(s)

EDR ID Number  
EPA ID Number

**PRODUCTS ENGINEERING CORP (Continued)**

**S113106324**

Disposal Method:	H141 - Storage, Bulking, And/Or Transfer Off Site--No Treatment/Reovery (H010-H129) Or (H131-H135)
Tons:	0.2375
Year:	2016
Gepaid:	CAL000208826
TSD EPA ID:	CAD044429835
CA Waste Code:	181 - Other inorganic solid waste
Disposal Method:	H141 - Storage, Bulking, And/Or Transfer Off Site--No Treatment/Reovery (H010-H129) Or (H131-H135)
Tons:	0.15
Year:	2014
Gepaid:	CAL000208826
TSD EPA ID:	NVT330010000
CA Waste Code:	352 - Other organic solids
Disposal Method:	H132 - Landfill Or Surface Impoundment That Will Be Closed As Landfill( To Include On-Site Treatment And/Or Stabilization)
Tons:	0.1
Year:	2014
Gepaid:	CAL000208826
TSD EPA ID:	CAD044429835
CA Waste Code:	181 - Other inorganic solid waste
Disposal Method:	H141 - Storage, Bulking, And/Or Transfer Off Site--No Treatment/Reovery (H010-H129) Or (H131-H135)
Tons:	0.1
Year:	2013
Gepaid:	CAL000208826
TSD EPA ID:	CAD044429835
CA Waste Code:	181 - Other inorganic solid waste
Disposal Method:	H141 - Storage, Bulking, And/Or Transfer Off Site--No Treatment/Reovery (H010-H129) Or (H131-H135)
Tons:	0.075
Year:	2012
Gepaid:	CAL000208826
TSD EPA ID:	CAD044429835
CA Waste Code:	181 - Other inorganic solid waste
Disposal Method:	H141 - Storage, Bulking, And/Or Transfer Off Site--No Treatment/Reovery (H010-H129) Or (H131-H135)
Tons:	0.1525
Year:	2011
Gepaid:	CAL000208826
TSD EPA ID:	CAD044429835
CA Waste Code:	181 - Other inorganic solid waste
Disposal Method:	H141 - Storage, Bulking, And/Or Transfer Off Site--No Treatment/Reovery (H010-H129) Or (H131-H135)
Tons:	0.225
Year:	2011
Gepaid:	CAL000208826
TSD EPA ID:	NVT330010000
CA Waste Code:	181 - Other inorganic solid waste
Disposal Method:	H132 - Landfill Or Surface Impoundment That Will Be Closed As

Map ID  
Direction  
Distance  
Elevation

MAP FINDINGS

Site

Database(s)

EDR ID Number  
EPA ID Number

**PRODUCTS ENGINEERING CORP (Continued)**

**S113106324**

Tons:	Landfill( To Include On-Site Treatment And/Or Stabilization) 0.075
Year:	2010
Gepaid:	CAL000208826
TSD EPA ID:	NVT330010000
CA Waste Code:	791 - Liquids with pH <= 2
Disposal Method:	H132 - Landfill Or Surface Impoundment That Will Be Closed As Landfill( To Include On-Site Treatment And/Or Stabilization)
Tons:	0.6255
Year:	2010
Gepaid:	CAL000208826
TSD EPA ID:	CAD044429835
CA Waste Code:	181 - Other inorganic solid waste
Disposal Method:	H141 - Storage, Bulking, And/Or Transfer Off Site--No Treatment/Reovery (H010-H129) Or (H131-H135)
Tons:	0.049

[Click this hyperlink](#) while viewing on your computer to access  
15 additional CA HAZNET: record(s) in the EDR Site Report.

Additional Info:

Year:	2011
Gen EPA ID:	CAL000208826
Shipment Date:	20110915
Creation Date:	3/14/2012 20:30:11
Receipt Date:	20110926
Manifest ID:	008780489JJK
Trans EPA ID:	CAR000188201
Trans Name:	ENVIRONMENTAL RECOVERY SERVICES INC
Trans 2 EPA ID:	Not reported
Trans 2 Name:	Not reported
TSDF EPA ID:	CAD044429835
Trans Name:	CLEAN HARBORS WILMINGTON LLC
TSDF Alt EPA ID:	Not reported
TSDF Alt Name:	Not reported
CA Waste Code:	181 - Other inorganic solid waste Organics
RCRA Code:	D007
Disposal Method:	H141 - Storage, Bulking, And/Or Transfer Off Site--No Treatment/Reovery (H010-H129) Or (H131-H135)
Quantity Tons:	0.075
Waste Quantity:	150
Quantity Unit:	P
Additional Code 1:	D001
Additional Code 2:	Not reported
Additional Code 3:	Not reported
Additional Code 4:	Not reported
Additional Code 5:	Not reported
Shipment Date:	20110316
Creation Date:	10/1/2011 18:30:39
Receipt Date:	20110330
Manifest ID:	008459647JJK
Trans EPA ID:	CAR000188201

Map ID  
Direction  
Distance  
Elevation

MAP FINDINGS

Site

Database(s)

EDR ID Number  
EPA ID Number

**PRODUCTS ENGINEERING CORP (Continued)**

**S113106324**

Trans Name: ENVIRONMENTAL RECOVERY SERVICES INC  
Trans 2 EPA ID: MAD039322250  
Trans 2 Name: CLEAN HARBORS ENV SVCS  
TSDf EPA ID: CAD044429835  
Trans Name: CLEAN HARBORS WILMINGTON LLC  
TSDf Alt EPA ID: Not reported  
TSDf Alt Name: Not reported  
CA Waste Code: 181 - Other inorganic solid waste Organics  
RCRA Code: D007  
Disposal Method: H141 - Storage, Bulking, And/Or Transfer Off Site--No Treatment/Reovery (H010-H129) Or (H131-H135)  
  
Quantity Tons: 0.15  
Waste Quantity: 300  
Quantity Unit: P  
Additional Code 1: D001  
Additional Code 2: Not reported  
Additional Code 3: Not reported  
Additional Code 4: Not reported  
Additional Code 5: Not reported  
  
Shipment Date: 20110202  
Creation Date: 7/5/2011 18:30:12  
Receipt Date: 20110204  
Manifest ID: 008051477JJK  
Trans EPA ID: CAR000188201  
Trans Name: ENVIRONMENTAL RECOVERY SERVICES INC  
Trans 2 EPA ID: CAR000189928  
Trans 2 Name: NV TRANSPORT  
TSDf EPA ID: NVT330010000  
Trans Name: US ECOLOGY  
TSDf Alt EPA ID: Not reported  
TSDf Alt Name: Not reported  
CA Waste Code: 181 - Other inorganic solid waste Organics  
RCRA Code: D002  
Disposal Method: H132 - Landfill Or Surface Impoundment That Will Be Closed As Landfill( To Include On-Site Treatment And/Or Stabilization)  
  
Quantity Tons: 0.075  
Waste Quantity: 150  
Quantity Unit: P  
Additional Code 1: Not reported  
Additional Code 2: Not reported  
Additional Code 3: Not reported  
Additional Code 4: Not reported  
Additional Code 5: Not reported  
  
Additional Info:  
Year: 2009  
Gen EPA ID: CAL000208826  
  
Shipment Date: 20090819  
Creation Date: 1/8/2010 18:30:56  
Receipt Date: 20090825  
Manifest ID: 006055389JJK  
Trans EPA ID: CAR000188201  
Trans Name: ENVIRONMENTAL RECOVERY SERVICES INC  
Trans 2 EPA ID: NJD986607380  
Trans 2 Name: MAUMEE EXPRESS (ID #778)

Map ID  
Direction  
Distance  
Elevation

MAP FINDINGS

Site

Database(s)

EDR ID Number  
EPA ID Number

**PRODUCTS ENGINEERING CORP (Continued)**

**S113106324**

TSDF EPA ID: NVT330010000  
Trans Name: US ECOLOGY  
TSDF Alt EPA ID: Not reported  
TSDF Alt Name: Not reported  
CA Waste Code: 181 - Other inorganic solid waste Organics  
RCRA Code: D002  
Disposal Method: H132 - Landfill Or Surface Impoundment That Will Be Closed As Landfill( To Include On-Site Treatment And/Or Stabilization)  
  
Quantity Tons: 0.0265  
Waste Quantity: 53  
Quantity Unit: P  
Additional Code 1: Not reported  
Additional Code 2: Not reported  
Additional Code 3: Not reported  
Additional Code 4: Not reported  
Additional Code 5: Not reported  
  
Shipment Date: 20090617  
Creation Date: 9/23/2009 18:30:30  
Receipt Date: 20090626  
Manifest ID: 005776269JJK  
Trans EPA ID: CAR000188201  
Trans Name: ENVIRONMENTAL RECOVERY SERVICES INC  
Trans 2 EPA ID: MAD039322250  
Trans 2 Name: CLEAN HARBORS ENVIRONMENTAL SVCS  
TSDF EPA ID: CAD044429835  
Trans Name: CLEAN HARBORS WILMINGTON LLC  
TSDF Alt EPA ID: Not reported  
TSDF Alt Name: Not reported  
CA Waste Code: 181 - Other inorganic solid waste Organics  
RCRA Code: D007  
Disposal Method: H141 - Storage, Bulking, And/Or Transfer Off Site--No Treatment/Reovery (H010-H129) Or (H131-H135)  
  
Quantity Tons: 0.05  
Waste Quantity: 100  
Quantity Unit: P  
Additional Code 1: D001  
Additional Code 2: Not reported  
Additional Code 3: Not reported  
Additional Code 4: Not reported  
Additional Code 5: Not reported  
  
Shipment Date: 20090209  
Creation Date: 4/8/2009 18:31:19  
Receipt Date: 20090223  
Manifest ID: 005544788JJK  
Trans EPA ID: CAR000188201  
Trans Name: ENVIRONMENTAL RECOVERY SERVICES INC  
Trans 2 EPA ID: MAD039322250  
Trans 2 Name: CLEAN HARBORS ENVIRONMENTAL SERVICES  
TSDF EPA ID: CAD044429835  
Trans Name: CLEAN HARBORS WILMINGTON LLC  
TSDF Alt EPA ID: Not reported  
TSDF Alt Name: Not reported  
CA Waste Code: 181 - Other inorganic solid waste Organics  
RCRA Code: D007  
Disposal Method: H141 - Storage, Bulking, And/Or Transfer Off Site--No

Map ID  
Direction  
Distance  
Elevation

MAP FINDINGS

Site

Database(s)

EDR ID Number  
EPA ID Number

**PRODUCTS ENGINEERING CORP (Continued)**

**S113106324**

Treatment/Reovery (H010-H129) Or (H131-H135)  
Quantity Tons: 0.175  
Waste Quantity: 350  
Quantity Unit: P  
Additional Code 1: D001  
Additional Code 2: Not reported  
Additional Code 3: Not reported  
Additional Code 4: Not reported  
Additional Code 5: Not reported

Additional Info:

Year: 2002  
Gen EPA ID: CAL000208826

Shipment Date: 20020227  
Creation Date: 7/8/2002 18:31:16  
Receipt Date: 20020227  
Manifest ID: 21714522  
Trans EPA ID: CAD008364432  
Trans Name: Not reported  
Trans 2 EPA ID: Not reported  
Trans 2 Name: Not reported  
TSDf EPA ID: CAD008364432  
Trans Name: Not reported  
TSDf Alt EPA ID: Not reported  
TSDf Alt Name: Not reported  
CA Waste Code: 135 - Unspecified aqueous solution  
RCRA Code: D002  
Disposal Method: T01 - Treatment, Tank  
Quantity Tons: 0.6804  
Waste Quantity: 162  
Quantity Unit: G  
Additional Code 1: Not reported  
Additional Code 2: Not reported  
Additional Code 3: Not reported  
Additional Code 4: Not reported  
Additional Code 5: Not reported

Additional Info:

Year: 2012  
Gen EPA ID: CAL000208826

Shipment Date: 20120824  
Creation Date: 11/28/2012 22:15:41  
Receipt Date: 20120905  
Manifest ID: 010230376JJK  
Trans EPA ID: CAR000188201  
Trans Name: ENVIRONMENTAL RECOVERY SERVICES INC  
Trans 2 EPA ID: MAD039322250  
Trans 2 Name: CLEAN HARBORS ENV SVCS  
TSDf EPA ID: CAD044429835  
Trans Name: CLEAN HARBORS WILMINGTON LLC  
TSDf Alt EPA ID: Not reported  
TSDf Alt Name: Not reported  
CA Waste Code: 181 - Other inorganic solid waste Organics  
RCRA Code: D007

Map ID  
Direction  
Distance  
Elevation

MAP FINDINGS

Site

Database(s)

EDR ID Number  
EPA ID Number

**PRODUCTS ENGINEERING CORP (Continued)**

**S113106324**

Disposal Method: H141 - Storage, Bulking, And/Or Transfer Off Site--No Treatment/Reovery (H010-H129) Or (H131-H135)  
Quantity Tons: 0.09  
Waste Quantity: 180  
Quantity Unit: P  
Additional Code 1: D001  
Additional Code 2: Not reported  
Additional Code 3: Not reported  
Additional Code 4: Not reported  
Additional Code 5: Not reported

Shipment Date: 20120103  
Creation Date: 4/16/2012 20:30:25  
Receipt Date: 20120118  
Manifest ID: 009326750JJK  
Trans EPA ID: CAR000188201  
Trans Name: ENVIRONMENTAL RECOVERY SERVICES INC  
Trans 2 EPA ID: MAD039322250  
Trans 2 Name: CLEAN HARBORS ENV SVCS  
TSDf EPA ID: CAD044429835  
Trans Name: CLEAN HARBORS WILMINGTON LLC  
TSDf Alt EPA ID: Not reported  
TSDf Alt Name: Not reported  
CA Waste Code: 181 - Other inorganic solid waste Organics  
RCRA Code: D007  
Disposal Method: H141 - Storage, Bulking, And/Or Transfer Off Site--No Treatment/Reovery (H010-H129) Or (H131-H135)  
Quantity Tons: 0.0625  
Waste Quantity: 125  
Quantity Unit: P  
Additional Code 1: D001  
Additional Code 2: Not reported  
Additional Code 3: Not reported  
Additional Code 4: Not reported  
Additional Code 5: Not reported

Additional Info:  
Year: 2017  
Gen EPA ID: CAL000208826

Shipment Date: 20171205  
Creation Date: 8/10/2018 18:30:35  
Receipt Date: 20171214  
Manifest ID: 017998388JJK  
Trans EPA ID: CAR000276295  
Trans Name: WM ENVIROSERV  
Trans 2 EPA ID: Not reported  
Trans 2 Name: Not reported  
TSDf EPA ID: CAD044429835  
Trans Name: CLEAN HARBORS WILMINGTON LLC  
TSDf Alt EPA ID: Not reported  
TSDf Alt Name: Not reported  
CA Waste Code: 181 - Other inorganic solid waste Organics  
RCRA Code: D007  
Disposal Method: H141 - Storage, Bulking, And/Or Transfer Off Site--No Treatment/Reovery (H010-H129) Or (H131-H135)  
Quantity Tons: 0.1125

Map ID  
Direction  
Distance  
Elevation

MAP FINDINGS

Site

Database(s)

EDR ID Number  
EPA ID Number

**PRODUCTS ENGINEERING CORP (Continued)**

**S113106324**

Waste Quantity: 225  
Quantity Unit: P  
Additional Code 1: D001  
Additional Code 2: Not reported  
Additional Code 3: Not reported  
Additional Code 4: Not reported  
Additional Code 5: Not reported

Shipment Date: 20170626  
Creation Date: 6/13/2018 18:30:59  
Receipt Date: 20170629  
Manifest ID: 015816818JJK  
Trans EPA ID: CAR000188201  
Trans Name: ENVIROSERV  
Trans 2 EPA ID: Not reported  
Trans 2 Name: Not reported  
TSDf EPA ID: CAD044429835  
Trans Name: CLEAN HARBORS WILMINGTON LLC  
TSDf Alt EPA ID: Not reported  
TSDf Alt Name: Not reported  
CA Waste Code: 181 - Other inorganic solid waste Organics  
RCRA Code: D007  
Disposal Method: H141 - Storage, Bulking, And/Or Transfer Off Site--No Treatment/Reovery (H010-H129) Or (H131-H135)

Quantity Tons: 0.05  
Waste Quantity: 100  
Quantity Unit: P  
Additional Code 1: D001  
Additional Code 2: Not reported  
Additional Code 3: Not reported  
Additional Code 4: Not reported  
Additional Code 5: Not reported

Shipment Date: 20170403  
Creation Date: 5/4/2018 18:30:58  
Receipt Date: 20170406  
Manifest ID: 017035011JJK  
Trans EPA ID: CAR000188201  
Trans Name: ENVIROSERV  
Trans 2 EPA ID: Not reported  
Trans 2 Name: Not reported  
TSDf EPA ID: CAD044429835  
Trans Name: CLEAN HARBORS WILMINGTON LLC  
TSDf Alt EPA ID: Not reported  
TSDf Alt Name: Not reported  
CA Waste Code: 181 - Other inorganic solid waste Organics  
RCRA Code: D007  
Disposal Method: H141 - Storage, Bulking, And/Or Transfer Off Site--No Treatment/Reovery (H010-H129) Or (H131-H135)

Quantity Tons: 0.075  
Waste Quantity: 150  
Quantity Unit: P  
Additional Code 1: D001  
Additional Code 2: Not reported  
Additional Code 3: Not reported  
Additional Code 4: Not reported  
Additional Code 5: Not reported



Map ID  
Direction  
Distance  
Elevation

MAP FINDINGS

Site

Database(s)

EDR ID Number  
EPA ID Number

**PRODUCTS ENGINEERING CORP (Continued)**

**S113106324**

Additional Info:

Year: 2000  
Gen EPA ID: CAL000208826

Shipment Date: 20001213  
Creation Date: 3/6/2001 0:00:00  
Receipt Date: 20001214  
Manifest ID: 20568978  
Trans EPA ID: SCR000075150  
Trans Name: Not reported  
Trans 2 EPA ID: Not reported  
Trans 2 Name: Not reported  
TSDf EPA ID: CAT000613976  
Trans Name: Not reported  
TSDf Alt EPA ID: CAT000613976  
TSDf Alt Name: Not reported  
CA Waste Code: 213 - Hydrocarbon solvents (benzene, hexane, Stoddard, etc.  
RCRA Code: D039  
Disposal Method: H01 - Transfer Station  
Quantity Tons: 0.0625  
Waste Quantity: 15  
Quantity Unit: G  
Additional Code 1: Not reported  
Additional Code 2: Not reported  
Additional Code 3: Not reported  
Additional Code 4: Not reported  
Additional Code 5: Not reported

Additional Info:

Year: 2014  
Gen EPA ID: CAL000208826

Shipment Date: 20140905  
Creation Date: 2/12/2015 22:14:58  
Receipt Date: 20140909  
Manifest ID: 013366816JJK  
Trans EPA ID: CAR000188201  
Trans Name: ENVIRONMENTAL RECOVERY SERVICES INC  
Trans 2 EPA ID: CAL000397106  
Trans 2 Name: JAG NV TRANSPORT  
TSDf EPA ID: NVT330010000  
Trans Name: US ECOLOGY  
TSDf Alt EPA ID: Not reported  
TSDf Alt Name: Not reported  
CA Waste Code: 352 - Other organic solids  
RCRA Code: Not reported  
Disposal Method: H132 - Landfill Or Surface Impoundment That Will Be Closed As Landfill( To Include On-Site Treatment And/Or Stabilization)  
Quantity Tons: 0.1  
Waste Quantity: 200  
Quantity Unit: P  
Additional Code 1: Not reported  
Additional Code 2: Not reported  
Additional Code 3: Not reported  
Additional Code 4: Not reported  
Additional Code 5: Not reported

Map ID  
Direction  
Distance  
Elevation

MAP FINDINGS

Site

Database(s)

EDR ID Number  
EPA ID Number

**PRODUCTS ENGINEERING CORP (Continued)**

**S113106324**

Shipment Date: 20140528  
Creation Date: 8/17/2014 22:15:06  
Receipt Date: 20140610  
Manifest ID: 012850264JJK  
Trans EPA ID: CAR000188201  
Trans Name: ENVIRONMENTAL RECOVERY SERVICES INC  
Trans 2 EPA ID: MAD039322250  
Trans 2 Name: CLEAN HARBORS ENV SERVICES  
TSDf EPA ID: CAD044429835  
Trans Name: CLEAN HARBORS WILMINGTON LLC  
TSDf Alt EPA ID: Not reported  
TSDf Alt Name: Not reported  
CA Waste Code: 181 - Other inorganic solid waste Organics  
RCRA Code: D007  
Disposal Method: H141 - Storage, Bulking, And/Or Transfer Off Site--No Treatment/Reovery (H010-H129) Or (H131-H135)  
  
Quantity Tons: 0.1  
Waste Quantity: 200  
Quantity Unit: P  
Additional Code 1: D001  
Additional Code 2: Not reported  
Additional Code 3: Not reported  
Additional Code 4: Not reported  
Additional Code 5: Not reported

Additional Info:

Year: 2004  
Gen EPA ID: CAL000208826

Shipment Date: 20041021  
Creation Date: 3/15/2005 14:20:27  
Receipt Date: 20041021  
Manifest ID: 22457280  
Trans EPA ID: CAD028277036  
Trans Name: ASBURY ENVIRONMENTAL SERVICES  
Trans 2 EPA ID: Not reported  
Trans 2 Name: Not reported  
TSDf EPA ID: CAT080013352  
Trans Name: DEMENNO / KERDOON  
TSDf Alt EPA ID: CAT080013352  
TSDf Alt Name: Not reported  
CA Waste Code: 135 - Unspecified aqueous solution  
RCRA Code: Not reported  
Disposal Method: - Not reported  
Quantity Tons: 6.3  
Waste Quantity: 1500  
Quantity Unit: G  
Additional Code 1: Not reported  
Additional Code 2: Not reported  
Additional Code 3: Not reported  
Additional Code 4: Not reported  
Additional Code 5: Not reported

Shipment Date: 20040811  
Creation Date: 3/15/2005 14:21:09  
Receipt Date: 20040811  
Manifest ID: 22466872

Map ID  
Direction  
Distance  
Elevation

MAP FINDINGS

Site

Database(s)

EDR ID Number  
EPA ID Number

PRODUCTS ENGINEERING CORP (Continued)

S113106324

Trans EPA ID:	CAD028277036
Trans Name:	ASBURY ENVIRONMENTAL SERVICES
Trans 2 EPA ID:	Not reported
Trans 2 Name:	Not reported
TSDf EPA ID:	CAT080013352
Trans Name:	DEMENNO / KERDOON
TSDf Alt EPA ID:	CAT080013352
TSDf Alt Name:	Not reported
CA Waste Code:	135 - Unspecified aqueous solution
RCRA Code:	Not reported
Disposal Method:	- Not reported
Quantity Tons:	8.4
Waste Quantity:	2000
Quantity Unit:	G
Additional Code 1:	Not reported
Additional Code 2:	Not reported
Additional Code 3:	Not reported
Additional Code 4:	Not reported
Additional Code 5:	Not reported
Shipment Date:	20040407
Creation Date:	10/1/2004 18:31:09
Receipt Date:	20040407
Manifest ID:	22786219
Trans EPA ID:	CAD008364432
Trans Name:	RHO-CHEM
Trans 2 EPA ID:	Not reported
Trans 2 Name:	Not reported
TSDf EPA ID:	CAD008364432
Trans Name:	RHO-CHEM CORPORATION
TSDf Alt EPA ID:	CAD008364432
TSDf Alt Name:	Not reported
CA Waste Code:	723 - Liquids with chromium (VI) > 500 mg/l
RCRA Code:	D002
Disposal Method:	H01 - Transfer Station
Quantity Tons:	0.9174
Waste Quantity:	220
Quantity Unit:	G
Additional Code 1:	Not reported
Additional Code 2:	Not reported
Additional Code 3:	Not reported
Additional Code 4:	Not reported
Additional Code 5:	Not reported
Shipment Date:	20040206
Creation Date:	11/18/2004 8:25:56
Receipt Date:	20040206
Manifest ID:	22789913
Trans EPA ID:	CAD008364432
Trans Name:	RHO-CHEM
Trans 2 EPA ID:	Not reported
Trans 2 Name:	Not reported
TSDf EPA ID:	CAD008364432
Trans Name:	RHO-CHEM CORPORATION
TSDf Alt EPA ID:	CAD008364432
TSDf Alt Name:	Not reported
CA Waste Code:	723 - Liquids with chromium (VI) > 500 mg/l

Map ID  
Direction  
Distance  
Elevation

MAP FINDINGS

Site

Database(s)

EDR ID Number  
EPA ID Number

**PRODUCTS ENGINEERING CORP (Continued)**

**S113106324**

RCRA Code: D002  
Disposal Method: H01 - Transfer Station  
Quantity Tons: 0.4587  
Waste Quantity: 110  
Quantity Unit: G  
Additional Code 1: Not reported  
Additional Code 2: Not reported  
Additional Code 3: Not reported  
Additional Code 4: Not reported  
Additional Code 5: Not reported

Additional Info:

Year: 2010  
Gen EPA ID: CAL000208826

Shipment Date: 20101019  
Creation Date: 5/5/2011 18:30:20  
Receipt Date: 20101103  
Manifest ID: 007703229JJK  
Trans EPA ID: CAR000188201  
Trans Name: ENVIRONMENTAL RECOVERY SERVICES INC  
Trans 2 EPA ID: MAD039322250  
Trans 2 Name: CLEAN HARBORS ENV SVCS  
TSDf EPA ID: CAD044429835  
Trans Name: CLEAN HARBORS WILMINGTON LLC  
TSDf Alt EPA ID: Not reported  
TSDf Alt Name: Not reported  
CA Waste Code: 181 - Other inorganic solid waste Organics  
RCRA Code: D007  
Disposal Method: H141 - Storage, Bulking, And/Or Transfer Off Site--No Treatment/Reovery (H010-H129) Or (H131-H135)  
Quantity Tons: 0.049  
Waste Quantity: 98  
Quantity Unit: P  
Additional Code 1: D001  
Additional Code 2: Not reported  
Additional Code 3: Not reported  
Additional Code 4: Not reported  
Additional Code 5: Not reported

Shipment Date: 20101019  
Creation Date: 3/30/2011 18:30:46  
Receipt Date: 20101022  
Manifest ID: 007703230JJK  
Trans EPA ID: CAR000188201  
Trans Name: ENVIRONMENTAL RECOVERY SERVICES INC  
Trans 2 EPA ID: CAR000189928  
Trans 2 Name: NV TRANSPORT  
TSDf EPA ID: NVT330010000  
Trans Name: US ECOLOGY  
TSDf Alt EPA ID: Not reported  
TSDf Alt Name: Not reported  
CA Waste Code: 791 - Liquids with pH < 2 792 Liquids with pH < 2 with metals  
RCRA Code: D007  
Disposal Method: H132 - Landfill Or Surface Impoundment That Will Be Closed As Landfill( To Include On-Site Treatment And/Or Stabilization)  
Quantity Tons: 0.6255

Map ID  
Direction  
Distance  
Elevation

MAP FINDINGS

Site

Database(s)

EDR ID Number  
EPA ID Number

**PRODUCTS ENGINEERING CORP (Continued)**

**S113106324**

Waste Quantity: 150  
Quantity Unit: G  
Additional Code 1: D002  
Additional Code 2: Not reported  
Additional Code 3: Not reported  
Additional Code 4: Not reported  
Additional Code 5: Not reported

Shipment Date: 20101007  
Creation Date: 12/30/2010 18:30:30  
Receipt Date: 20101013  
Manifest ID: 007703117JJK  
Trans EPA ID: CAR000188201  
Trans Name: ENVIRONMENTAL RECOVERY SERVICES INC  
Trans 2 EPA ID: Not reported  
Trans 2 Name: Not reported  
TSDf EPA ID: CAD008488025  
Trans Name: PHIBRO TECH  
TSDf Alt EPA ID: Not reported  
TSDf Alt Name: Not reported  
CA Waste Code: 135 - Unspecified aqueous solution  
RCRA Code: Not reported  
Disposal Method: H121 - Neutralization Only  
Quantity Tons: 1.155  
Waste Quantity: 275  
Quantity Unit: G  
Additional Code 1: Not reported  
Additional Code 2: Not reported  
Additional Code 3: Not reported  
Additional Code 4: Not reported  
Additional Code 5: Not reported

Additional Info:  
Year: 2003  
Gen EPA ID: CAL000208826

Shipment Date: 20031030  
Creation Date: 3/15/2005 14:21:50  
Receipt Date: 20031110  
Manifest ID: 22825584  
Trans EPA ID: CAD028277036  
Trans Name: ASBURY ENVIRONMENTAL SERVICES  
Trans 2 EPA ID: Not reported  
Trans 2 Name: Not reported  
TSDf EPA ID: CAT080013352  
Trans Name: DEMENNO / KERDOON  
TSDf Alt EPA ID: CAT080013352  
TSDf Alt Name: Not reported  
CA Waste Code: 135 - Unspecified aqueous solution  
RCRA Code: Not reported  
Disposal Method: R01 - Recycler  
Quantity Tons: 0.462  
Waste Quantity: 110  
Quantity Unit: G  
Additional Code 1: Not reported  
Additional Code 2: Not reported  
Additional Code 3: Not reported

Map ID  
Direction  
Distance  
Elevation

MAP FINDINGS

Site

Database(s)

EDR ID Number  
EPA ID Number

**PRODUCTS ENGINEERING CORP (Continued)**

**S113106324**

Additional Code 4:	Not reported
Additional Code 5:	Not reported
Shipment Date:	20031021
Creation Date:	3/15/2005 14:22:37
Receipt Date:	20031024
Manifest ID:	22825219
Trans EPA ID:	CAD028277036
Trans Name:	ASBURY ENVIRONMENTAL SERVICES
Trans 2 EPA ID:	Not reported
Trans 2 Name:	Not reported
TSDf EPA ID:	CAT080033681
Trans Name:	D / K - ENVIRONMENTAL
TSDf Alt EPA ID:	CAT080033681
TSDf Alt Name:	Not reported
CA Waste Code:	792 - Not reported
RCRA Code:	D002
Disposal Method:	R01 - Recycler
Quantity Tons:	0.0834
Waste Quantity:	20
Quantity Unit:	G
Additional Code 1:	Not reported
Additional Code 2:	Not reported
Additional Code 3:	Not reported
Additional Code 4:	Not reported
Additional Code 5:	Not reported
Shipment Date:	20030915
Creation Date:	7/13/2004 10:48:19
Receipt Date:	20030915
Manifest ID:	22652245
Trans EPA ID:	TXR000050930
Trans Name:	SAFETY-KLEEN SYSTEMS INC
Trans 2 EPA ID:	Not reported
Trans 2 Name:	Not reported
TSDf EPA ID:	CAT000613976
Trans Name:	SAFETY KLEEN SYSTEMS INC
TSDf Alt EPA ID:	CAT000613976
TSDf Alt Name:	Not reported
CA Waste Code:	213 - Hydrocarbon solvents (benzene, hexane, Stoddard, etc.
RCRA Code:	D039
Disposal Method:	H01 - Transfer Station
Quantity Tons:	0.06255
Waste Quantity:	15
Quantity Unit:	G
Additional Code 1:	Not reported
Additional Code 2:	Not reported
Additional Code 3:	Not reported
Additional Code 4:	Not reported
Additional Code 5:	Not reported
Shipment Date:	20030903
Creation Date:	7/29/2004 7:45:24
Receipt Date:	20030903
Manifest ID:	22512456
Trans EPA ID:	TXR000050930
Trans Name:	Not reported

Map ID  
Direction  
Distance  
Elevation

MAP FINDINGS

Site

Database(s)

EDR ID Number  
EPA ID Number

**PRODUCTS ENGINEERING CORP (Continued)**

**S113106324**

Trans 2 EPA ID: Not reported  
Trans 2 Name: Not reported  
TSDf EPA ID: CAT000613976  
Trans Name: Not reported  
TSDf Alt EPA ID: CAT000613976  
TSDf Alt Name: Not reported  
CA Waste Code: 213 - Hydrocarbon solvents (benzene, hexane, Stoddard, etc.  
RCRA Code: D039  
Disposal Method: H01 - Transfer Station  
Quantity Tons: 0.06255  
Waste Quantity: 15  
Quantity Unit: G  
Additional Code 1: Not reported  
Additional Code 2: Not reported  
Additional Code 3: Not reported  
Additional Code 4: Not reported  
Additional Code 5: Not reported

Additional Info:

Year: 2007  
Gen EPA ID: CAL000208826

Shipment Date: 20070831  
Creation Date: 3/4/2008 18:30:55  
Receipt Date: 20070907  
Manifest ID: 003026463JJK  
Trans EPA ID: CA0000970392  
Trans Name: ENVIRONMENTAL RECOVERY SERVICES INC  
Trans 2 EPA ID: NJD986607380  
Trans 2 Name: MAUMEE EXPRESS (ID #778)  
TSDf EPA ID: NVT330010000  
Trans Name: US ECOLOGY  
TSDf Alt EPA ID: Not reported  
TSDf Alt Name: Not reported  
CA Waste Code: 181 - Other inorganic solid waste Organics  
RCRA Code: Not reported  
Disposal Method: H132 - Landfill Or Surface Impoundment That Will Be Closed As Landfill( To Include On-Site Treatment And/Or Stabilization)  
Quantity Tons: 0.4  
Waste Quantity: 800  
Quantity Unit: P  
Additional Code 1: Not reported  
Additional Code 2: Not reported  
Additional Code 3: Not reported  
Additional Code 4: Not reported  
Additional Code 5: Not reported

Shipment Date: 20070409  
Creation Date: 12/28/2007 18:30:13  
Receipt Date: 20070410  
Manifest ID: 000511594JJK  
Trans EPA ID: CAD008364432  
Trans Name: RHO CHEM CORPORATION  
Trans 2 EPA ID: Not reported  
Trans 2 Name: Not reported  
TSDf EPA ID: CAD008364432  
Trans Name: RHO CHEM CORPORATION

Map ID  
Direction  
Distance  
Elevation

MAP FINDINGS

Site

Database(s)

EDR ID Number  
EPA ID Number

**PRODUCTS ENGINEERING CORP (Continued)**

**S113106324**

TSDf Alt EPA ID:	Not reported
TSDf Alt Name:	Not reported
CA Waste Code:	723 - Liquids with chromium (VI) > 500 mg/l
RCRA Code:	D007
Disposal Method:	H141 - Storage, Bulking, And/Or Transfer Off Site--No Treatment/Reovery (H010-H129) Or (H131-H135)
Quantity Tons:	0.67554
Waste Quantity:	162
Quantity Unit:	G
Additional Code 1:	D002
Additional Code 2:	Not reported
Additional Code 3:	Not reported
Additional Code 4:	Not reported
Additional Code 5:	Not reported
Shipment Date:	20070405
Creation Date:	8/23/2007 18:30:40
Receipt Date:	20070409
Manifest ID:	001967553JJK
Trans EPA ID:	CA0000970392
Trans Name:	ENVIRONMENTAL RECOVERY SERVICES INC
Trans 2 EPA ID:	Not reported
Trans 2 Name:	Not reported
TSDf EPA ID:	CAD097030993
Trans Name:	SIEMENS WATER TECHNOLOGIES CORP
TSDf Alt EPA ID:	Not reported
TSDf Alt Name:	Not reported
CA Waste Code:	134 - Aqueous solution with <10% total organic residues
RCRA Code:	D007
Disposal Method:	H135 - Discharge To Sewer/Potw Or Npdes(With Prior Storage--With Or Without Treatment)
Quantity Tons:	1.155
Waste Quantity:	275
Quantity Unit:	G
Additional Code 1:	Not reported
Additional Code 2:	Not reported
Additional Code 3:	Not reported
Additional Code 4:	Not reported
Additional Code 5:	Not reported
Shipment Date:	20070405
Creation Date:	12/10/2007 18:30:29
Receipt Date:	20070409
Manifest ID:	001967554JJK
Trans EPA ID:	CA0000970392
Trans Name:	ENVIRONMENTAL RECOVERY SERVICES INC
Trans 2 EPA ID:	NJD986607380
Trans 2 Name:	MAUMEE EXPRESS (ID #778)
TSDf EPA ID:	NVT330010000
Trans Name:	US ECOLOGY
TSDf Alt EPA ID:	Not reported
TSDf Alt Name:	Not reported
CA Waste Code:	181 - Other inorganic solid waste Organics
RCRA Code:	D002
Disposal Method:	H132 - Landfill Or Surface Impoundment That Will Be Closed As Landfill( To Include On-Site Treatment And/Or Stabilization)
Quantity Tons:	0.125



Map ID  
Direction  
Distance  
Elevation

MAP FINDINGS

Site

Database(s)

EDR ID Number  
EPA ID Number

**PRODUCTS ENGINEERING CORP (Continued)**

**S113106324**

Waste Quantity:	250
Quantity Unit:	P
Additional Code 1:	Not reported
Additional Code 2:	Not reported
Additional Code 3:	Not reported
Additional Code 4:	Not reported
Additional Code 5:	Not reported
Shipment Date:	20070307
Creation Date:	8/11/2007 18:30:05
Receipt Date:	20070308
Manifest ID:	000511016JJK
Trans EPA ID:	CAD008364432
Trans Name:	RHO CHEM CORPORATION
Trans 2 EPA ID:	Not reported
Trans 2 Name:	Not reported
TSDf EPA ID:	CAD008364432
Trans Name:	RHO CHEM CORPORATION
TSDf Alt EPA ID:	Not reported
TSDf Alt Name:	Not reported
CA Waste Code:	491 - Unspecified sludge waste
RCRA Code:	F006
Disposal Method:	H141 - Storage, Bulking, And/Or Transfer Off Site--No Treatment/Reovery (H010-H129) Or (H131-H135)
Quantity Tons:	0.1
Waste Quantity:	200
Quantity Unit:	P
Additional Code 1:	D007
Additional Code 2:	Not reported
Additional Code 3:	Not reported
Additional Code 4:	Not reported
Additional Code 5:	Not reported
Additional Info:	
Year:	2001
Gen EPA ID:	CAL000208826
Shipment Date:	20011114
Creation Date:	1/16/2002 0:00:00
Receipt Date:	20011115
Manifest ID:	21311192
Trans EPA ID:	SCR000075150
Trans Name:	Not reported
Trans 2 EPA ID:	Not reported
Trans 2 Name:	Not reported
TSDf EPA ID:	CAT000613976
Trans Name:	Not reported
TSDf Alt EPA ID:	CAT000613976
TSDf Alt Name:	Not reported
CA Waste Code:	213 - Hydrocarbon solvents (benzene, hexane, Stoddard, etc.
RCRA Code:	D039
Disposal Method:	H01 - Transfer Station
Quantity Tons:	0.0625
Waste Quantity:	15
Quantity Unit:	G
Additional Code 1:	Not reported
Additional Code 2:	Not reported

Map ID  
Direction  
Distance  
Elevation

MAP FINDINGS

Site

Database(s)

EDR ID Number  
EPA ID Number

**PRODUCTS ENGINEERING CORP (Continued)**

**S113106324**

Additional Code 3:	Not reported
Additional Code 4:	Not reported
Additional Code 5:	Not reported
Shipment Date:	20010820
Creation Date:	10/3/2001 0:00:00
Receipt Date:	20010821
Manifest ID:	21111562
Trans EPA ID:	SCR000075150
Trans Name:	Not reported
Trans 2 EPA ID:	Not reported
Trans 2 Name:	Not reported
TSDf EPA ID:	CAT000613976
Trans Name:	Not reported
TSDf Alt EPA ID:	Not reported
TSDf Alt Name:	Not reported
CA Waste Code:	213 - Hydrocarbon solvents (benzene, hexane, Stoddard, etc.
RCRA Code:	D039
Disposal Method:	H01 - Transfer Station
Quantity Tons:	0.0625
Waste Quantity:	15
Quantity Unit:	G
Additional Code 1:	Not reported
Additional Code 2:	Not reported
Additional Code 3:	Not reported
Additional Code 4:	Not reported
Additional Code 5:	Not reported
Shipment Date:	20010529
Creation Date:	7/30/2001 0:00:00
Receipt Date:	20010530
Manifest ID:	20644816
Trans EPA ID:	SCR000075150
Trans Name:	Not reported
Trans 2 EPA ID:	Not reported
Trans 2 Name:	Not reported
TSDf EPA ID:	CAT000613976
Trans Name:	Not reported
TSDf Alt EPA ID:	CAT000613976
TSDf Alt Name:	Not reported
CA Waste Code:	213 - Hydrocarbon solvents (benzene, hexane, Stoddard, etc.
RCRA Code:	D039
Disposal Method:	H01 - Transfer Station
Quantity Tons:	0.0625
Waste Quantity:	15
Quantity Unit:	G
Additional Code 1:	Not reported
Additional Code 2:	Not reported
Additional Code 3:	Not reported
Additional Code 4:	Not reported
Additional Code 5:	Not reported
Shipment Date:	20010305
Creation Date:	5/16/2001 0:00:00
Receipt Date:	20010306
Manifest ID:	20362778
Trans EPA ID:	SCR000075150

Map ID  
Direction  
Distance  
Elevation

MAP FINDINGS

Site

Database(s)

EDR ID Number  
EPA ID Number

**PRODUCTS ENGINEERING CORP (Continued)**

**S113106324**

Trans Name: Not reported  
Trans 2 EPA ID: Not reported  
Trans 2 Name: Not reported  
TSDf EPA ID: CAT000613976  
Trans Name: Not reported  
TSDf Alt EPA ID: CAT000613976  
TSDf Alt Name: Not reported  
CA Waste Code: 213 - Hydrocarbon solvents (benzene, hexane, Stoddard, etc.  
RCRA Code: D039  
Disposal Method: H01 - Transfer Station  
Quantity Tons: 0.0625  
Waste Quantity: 15  
Quantity Unit: G  
Additional Code 1: Not reported  
Additional Code 2: Not reported  
Additional Code 3: Not reported  
Additional Code 4: Not reported  
Additional Code 5: Not reported

Additional Info:

Year: 2013  
Gen EPA ID: CAL000208826

Shipment Date: 20130304  
Creation Date: 6/9/2013 22:15:06  
Receipt Date: 20130313  
Manifest ID: 010952646JJK  
Trans EPA ID: CAR000188201  
Trans Name: ENVIRONMENTAL RECOVERY SERVICES INC  
Trans 2 EPA ID: MAD039322250  
Trans 2 Name: CLEAN HARBORS ENV SERVICES  
TSDf EPA ID: CAD044429835  
Trans Name: CLEAN HARBORS WILMINGTON LLC  
TSDf Alt EPA ID: Not reported  
TSDf Alt Name: Not reported  
CA Waste Code: 181 - Other inorganic solid waste Organics  
RCRA Code: D007  
Disposal Method: H141 - Storage, Bulking, And/Or Transfer Off Site--No Treatment/Reovery (H010-H129) Or (H131-H135)  
Quantity Tons: 0.075  
Waste Quantity: 150  
Quantity Unit: P  
Additional Code 1: D001  
Additional Code 2: Not reported  
Additional Code 3: Not reported  
Additional Code 4: Not reported  
Additional Code 5: Not reported

CERS:

Name: PRODUCTS ENGINEERING CORPORATION  
Address: 2645 MARICOPA ST  
City,State,Zip: TORRANCE, CA 90503  
Site ID: 145111  
CERS ID: 10508632  
CERS Description: Chemical Storage Facilities

Map ID  
Direction  
Distance  
Elevation

MAP FINDINGS

Site

Database(s)

EDR ID Number  
EPA ID Number

**PRODUCTS ENGINEERING CORP (Continued)**

**S113106324**

Evaluation:

Eval General Type: Compliance Evaluation Inspection  
Eval Date: 10-22-2019  
Violations Found: No  
Eval Type: Routine done by local agency  
Eval Notes: Approved by Rich Lobovisk / Hongguang Ren  
Eval Division: Torrance Fire Department  
Eval Program: HMRRP  
Eval Source: CERS

Eval General Type: Compliance Evaluation Inspection  
Eval Date: 08-23-2017  
Violations Found: No  
Eval Type: Routine done by local agency  
Eval Notes: Authorized by Rich Lubovski  
Eval Division: Torrance Fire Department  
Eval Program: HMRRP  
Eval Source: CERS

Eval General Type: Compliance Evaluation Inspection  
Eval Date: 08-22-2018  
Violations Found: No  
Eval Type: Routine done by local agency  
Eval Notes: Authorized by Rick Lubovski  
Eval Division: Torrance Fire Department  
Eval Program: HMRRP  
Eval Source: CERS

Coordinates:

Site ID: 145111  
Facility Name: Products Engineering Corporation  
Env Int Type Code: HWG  
Program ID: 10508632  
Coord Name: Not reported  
Ref Point Type Desc: Center of a facility or station.  
Latitude: 33.840080  
Longitude: -118.333050

Affiliation:

Affiliation Type Desc: Environmental Contact  
Entity Name: Richard Lubovski  
Entity Title: Not reported  
Affiliation Address: 2645 Maricopa Street  
Affiliation City: Torrance  
Affiliation State: CA  
Affiliation Country: Not reported  
Affiliation Zip: 90503  
Affiliation Phone: Not reported

Affiliation Type Desc: Identification Signer  
Entity Name: Richard Lubovski  
Entity Title: President  
Affiliation Address: Not reported  
Affiliation City: Not reported  
Affiliation State: Not reported  
Affiliation Country: Not reported

Map ID  
Direction  
Distance  
Elevation

MAP FINDINGS

Site

Database(s)

EDR ID Number  
EPA ID Number

**PRODUCTS ENGINEERING CORP (Continued)**

**S113106324**

Affiliation Zip:	Not reported
Affiliation Phone:	Not reported
Affiliation Type Desc:	Legal Owner
Entity Name:	Richard Luboviski
Entity Title:	Not reported
Affiliation Address:	2645 Maricopa Street
Affiliation City:	Torrance
Affiliation State:	CA
Affiliation Country:	United States
Affiliation Zip:	90503
Affiliation Phone:	(310) 787-4500
Affiliation Type Desc:	CUPA District
Entity Name:	Los Angeles County Fire
Entity Title:	Not reported
Affiliation Address:	5825 Rickenbacker Road
Affiliation City:	Commerce
Affiliation State:	CA
Affiliation Country:	Not reported
Affiliation Zip:	90040-3027
Affiliation Phone:	(323) 890-4045
Affiliation Type Desc:	Facility Mailing Address
Entity Name:	Mailing Address
Entity Title:	Not reported
Affiliation Address:	2645 Maricopa Street
Affiliation City:	Torrance
Affiliation State:	CA
Affiliation Country:	Not reported
Affiliation Zip:	90503
Affiliation Phone:	Not reported
Affiliation Type Desc:	Parent Corporation
Entity Name:	Products Engineering Corporation
Entity Title:	Not reported
Affiliation Address:	Not reported
Affiliation City:	Not reported
Affiliation State:	Not reported
Affiliation Country:	Not reported
Affiliation Zip:	Not reported
Affiliation Phone:	Not reported
Affiliation Type Desc:	Operator
Entity Name:	Products Engineering Corporation
Entity Title:	Not reported
Affiliation Address:	Not reported
Affiliation City:	Not reported
Affiliation State:	Not reported
Affiliation Country:	Not reported
Affiliation Zip:	Not reported
Affiliation Phone:	(310) 787-4500
Affiliation Type Desc:	Property Owner
Entity Name:	Richard Luboviski
Entity Title:	Not reported
Affiliation Address:	2645 Maricopa Street

Map ID  
Direction  
Distance  
Elevation

MAP FINDINGS

Site

Database(s)

EDR ID Number  
EPA ID Number

**PRODUCTS ENGINEERING CORP (Continued)**

**S113106324**

Affiliation City: Torrance  
Affiliation State: CA  
Affiliation Country: United States  
Affiliation Zip: 90503  
Affiliation Phone: (310) 787-4500

Affiliation Type Desc: Document Preparer  
Entity Name: Richard Luboviski  
Entity Title: Not reported  
Affiliation Address: Not reported  
Affiliation City: Not reported  
Affiliation State: Not reported  
Affiliation Country: Not reported  
Affiliation Zip: Not reported  
Affiliation Phone: Not reported

**NON-CASE INFO:**

Name: PRODUCT ENGINEERING CORPORATION  
Address: 2645 MARICOPA ST  
City,State,Zip: TORRANCE, CA 90503  
Global ID: T10000013520  
Case Type: Non-Case Information  
Status: Pending Review  
Status Date: 09/23/2019  
Lead Agency: LOS ANGELES RWQCB (REGION 4)  
Case Worker: Not reported  
Local Agency: Not reported  
RB Case Number: Not reported  
Loc Case Number: Not reported  
File Location: Not reported  
Potential Contaminants of Concern: Not reported  
Potential Media Affected: Not reported  
Site History: Not reported  
Begin Date: 2019-09-23 00:00:00  
How Discovered: Not reported  
How Discovered Description: Not reported  
Stop Method: Not reported  
Stop Description: Not reported  
Latitude: Not reported  
Longitude: Not reported  
Geotracker: [http://geotracker.waterboards.ca.gov/profile\\_report.asp?global\\_id=T10000013520](http://geotracker.waterboards.ca.gov/profile_report.asp?global_id=T10000013520)

**HWTS:**

Name: PRODUCTS ENGINEERING CORP  
Address: 2645 MARICOPA ST  
Address 2: Not reported  
City,State,Zip: TORRANCE, CA 905035144  
EPA ID: CAL000208826  
Inactive Date: Not reported  
Create Date: 07/21/1999  
Last Act Date: 08/19/2019  
Mailing Name: Not reported  
Mailing Address: 2645 MARICOPA ST  
Mailing Address 2: Not reported  
Mailing City,State,Zip: TORRANCE, CA 905035144

Map ID  
Direction  
Distance  
Elevation

MAP FINDINGS

Site

Database(s)

EDR ID Number  
EPA ID Number

**PRODUCTS ENGINEERING CORP (Continued)**

**S113106324**

Owner Name: PRODUCTS ENGINEERING CORP  
Owner Address: 2645 MARICOPA ST  
Owner Address 2: Not reported  
Owner City,State,Zip: TORRANCE, CA 905035144  
Contact Name: JULIE HOOD  
Contact Address: 2645 MARICOPA ST  
Contact Address 2: Not reported  
City,State,Zip: TORRANCE, CA 90503

**NAICS:**

EPA ID: CAL000208826  
Create Date: 2014-06-18 13:18:20  
NAICS Code: 332212  
NAICS Description: Hand and Edge Tool Manufacturing  
Issued EPA ID Date: 1999-07-21 00:00:00  
Inactive Date: Not reported  
Facility Name: PRODUCTS ENGINEERING CORP  
Facility Address: 2645 MARICOPA ST  
Facility Address 2: Not reported  
Facility City: TORRANCE  
Facility County: 19  
Facility State: CA  
Facility Zip: 905035144

Name: PRODUCTS ENGINEERING CORP  
Address: 2645 MARICOPA ST  
Address 2: Not reported  
City,State,Zip: TORRANCE, CA 905030000  
EPA ID: CAC002211673  
Inactive Date: 06/11/2001  
Create Date: 10/30/2000  
Last Act Date: 06/11/2001  
Mailing Name: Not reported  
Mailing Address: 2645 MARICOPA ST  
Mailing Address 2: Not reported  
Mailing City,State,Zip: TORRANCE, CA 905030000  
Owner Name: PRODUCTS ENGINEERING CORP  
Owner Address: 2645 MARICOPA ST  
Owner Address 2: Not reported  
Owner City,State,Zip: TORRANCE, CA 905030000  
Contact Name: TOM MANTINI  
Contact Address: 2645 MARICOPA ST  
Contact Address 2: Not reported  
City,State,Zip: TORRANCE, CA 905030000

**U97**  
**NW**  
**1/8-1/4**  
**0.188 mi.**  
**994 ft.**

**STANDARD BRANDS PAINT CO**  
**4300 W 190TH ST**  
**TORRANCE, CA 90509**  
**Site 1 of 15 in cluster U**

**RCRA-SQG 1000310552**  
**CA SWEEPS UST CAD006914469**  
**CA HIST UST**  
**CA FID UST**  
**CA EMI**  
**CA HWP**  
**CA CIWQS**

**Relative:**  
**Higher**  
**Actual:**  
**82 ft.**

**RCRA-SQG:**  
Date form received by agency: 1996-09-01 00:00:00.0  
Facility name: STANDARD BRANDS PAINT CO  
Facility address: 4300 W 190TH ST

Map ID  
Direction  
Distance  
Elevation

MAP FINDINGS

Site

Database(s)

EDR ID Number  
EPA ID Number

**STANDARD BRANDS PAINT CO (Continued)**

**1000310552**

TORRANCE, CA 90509  
EPA ID: CAD006914469  
Mailing address: PO BOX 2956  
TORRANCE, CA 90509  
Contact: Not reported  
Contact address: Not reported  
Not reported  
Contact country: US  
Contact telephone: Not reported  
Contact email: Not reported  
EPA Region: 09  
Land type: Facility is not located on Indian land. Additional information is not known.  
Classification: Small Small Quantity Generator  
Description: Handler: generates more than 100 and less than 1000 kg of hazardous waste during any calendar month and accumulates less than 6000 kg of hazardous waste at any time; or generates 100 kg or less of hazardous waste during any calendar month, and accumulates more than 1000 kg of hazardous waste at any time

Owner/Operator Summary:

Owner/operator name: STANDARD BRANDS PAINT CO  
Owner/operator address: PO BOX 2956  
TORRANCE, CA 90509  
Owner/operator country: Not reported  
Owner/operator telephone: 213-772-2371  
Owner/operator email: Not reported  
Owner/operator fax: Not reported  
Owner/operator extension: Not reported  
Legal status: Private  
Owner/Operator Type: Owner  
Owner/Op start date: Not reported  
Owner/Op end date: Not reported

Owner/operator name: STANDARD BRANDS PAINT CO  
Owner/operator address: PO BOX 2956  
CITY NOT REPORTED, CA 99999  
Owner/operator country: Not reported  
Owner/operator telephone: 213-772-2371  
Owner/operator email: Not reported  
Owner/operator fax: Not reported  
Owner/operator extension: Not reported  
Legal status: Private  
Owner/Operator Type: Operator  
Owner/Op start date: Not reported  
Owner/Op end date: Not reported

Handler Activities Summary:

U.S. importer of hazardous waste: No  
Mixed waste (haz. and radioactive): No  
Recycler of hazardous waste: No  
Transporter of hazardous waste: No  
Treater, storer or disposer of HW: No  
Underground injection activity: No  
On-site burner exemption: No  
Furnace exemption: No  
Used oil fuel burner: No



Map ID  
Direction  
Distance  
Elevation

MAP FINDINGS

Site

Database(s)

EDR ID Number  
EPA ID Number

**STANDARD BRANDS PAINT CO (Continued)**

**1000310552**

Used oil processor: No  
User oil refiner: No  
Used oil fuel marketer to burner: No  
Used oil Specification marketer: No  
Used oil transfer facility: No  
Used oil transporter: No

Historical Generators:

Date form received by agency: 1996-09-01 00:00:00.0  
Site name: STANDARD BRANDS PAINT CO  
Classification: Small Quantity Generator

Date form received by agency: 1996-02-23 00:00:00.0  
Site name: MAJOR PAINT COMPANY  
Classification: Large Quantity Generator

Date form received by agency: 1994-03-09 00:00:00.0  
Site name: MAJOR PAINT COMPANY  
Classification: Large Quantity Generator

Date form received by agency: 1992-02-10 00:00:00.0  
Site name: MAJOR PAINT COMPANY  
Classification: Large Quantity Generator

Date form received by agency: 1991-04-03 00:00:00.0  
Site name: MAJOR PAINT CO/STANDARD BRANDS PAINT CO  
Classification: Large Quantity Generator

Date form received by agency: 1980-08-15 00:00:00.0  
Site name: STANDARD BRANDS PAINT CO  
Classification: Large Quantity Generator

Facility Has Received Notices of Violations:

Regulation violated: FR - 262.10-12.A  
Area of violation: Generators - General  
Date violation determined: 1994-06-02 00:00:00.0  
Date achieved compliance: 1999-06-02 00:00:00.0  
Violation lead agency: State  
Enforcement action: COMPLIANCE EVALUATION INSPECTION ON-SITE  
Enforcement action date: Not reported  
Enf. disposition status: Not reported  
Enf. disp. status date: Not reported  
Enforcement lead agency: Not reported  
Proposed penalty amount: Not reported  
Final penalty amount: Not reported  
Paid penalty amount: Not reported

Regulation violated: FR - 262.10-12.A  
Area of violation: Generators - General  
Date violation determined: 1986-01-29 00:00:00.0  
Date achieved compliance: 1986-02-04 00:00:00.0  
Violation lead agency: EPA  
Enforcement action: COMPLIANCE EVALUATION INSPECTION ON-SITE  
Enforcement action date: Not reported  
Enf. disposition status: Not reported  
Enf. disp. status date: Not reported

Map ID  
Direction  
Distance  
Elevation

MAP FINDINGS

Site

Database(s)

EDR ID Number  
EPA ID Number

**STANDARD BRANDS PAINT CO (Continued)**

**1000310552**

Enforcement lead agency: Not reported  
Proposed penalty amount: Not reported  
Final penalty amount: Not reported  
Paid penalty amount: Not reported

Regulation violated: FR - 262.10-12.A  
Area of violation: Generators - General  
Date violation determined: 1985-12-27 00:00:00.0  
Date achieved compliance: 1986-11-12 00:00:00.0  
Violation lead agency: State  
Enforcement action: FINANCIAL RECORD REVIEW  
Enforcement action date: 1986-07-28 00:00:00.0  
Enf. disposition status: Not reported  
Enf. disp. status date: Not reported  
Enforcement lead agency: State  
Proposed penalty amount: Not reported  
Final penalty amount: Not reported  
Paid penalty amount: Not reported

Regulation violated: FR - 262.10-12.A  
Area of violation: Generators - General  
Date violation determined: 1985-12-12 00:00:00.0  
Date achieved compliance: 1986-01-17 00:00:00.0  
Violation lead agency: State  
Enforcement action: FINANCIAL RECORD REVIEW  
Enforcement action date: 1985-12-12 00:00:00.0  
Enf. disposition status: Not reported  
Enf. disp. status date: Not reported  
Enforcement lead agency: State  
Proposed penalty amount: Not reported  
Final penalty amount: Not reported  
Paid penalty amount: Not reported

Evaluation Action Summary:  
Evaluation date: 1985-12-27 00:00:00.0  
Evaluation: WRITTEN INFORMAL  
Area of violation: Generators - General  
Date achieved compliance: 1986-11-12 00:00:00.0  
Evaluation lead agency: State

Evaluation date: 1985-12-12 00:00:00.0  
Evaluation: WRITTEN INFORMAL  
Area of violation: Generators - General  
Date achieved compliance: 1986-01-17 00:00:00.0  
Evaluation lead agency: State

**SWEEPS UST:**

Name: STANDARD BRANDS PAINT COMPANY/AKA MAJOR PAINTS  
Address: 4300 W 190TH ST  
City: TORRANCE  
Status: Active  
Comp Number: 3631  
Number: 1  
Board Of Equalization: 44-001020  
Referral Date: 04-09-93  
Action Date: 04-09-93  
Created Date: 02-29-88

Map ID  
Direction  
Distance  
Elevation

MAP FINDINGS

Site

Database(s)

EDR ID Number  
EPA ID Number

**STANDARD BRANDS PAINT CO (Continued)**

**1000310552**

Owner Tank Id: UT448DE19  
SWRCB Tank Id: 19-038-003631-000019  
Tank Status: A  
Capacity: 10000  
Active Date: 10-18-91  
Tank Use: M.V. FUEL  
STG: P  
Content: DIESEL  
Number Of Tanks: 1

Name: STANDARD BRANDS PAINT COMPANY AKA MAJOR PAINTS  
Address: 4300 W 190TH ST  
City: TORRANCE  
Status: Not reported  
Comp Number: 3631  
Number: Not reported  
Board Of Equalization: 44-001020  
Referral Date: Not reported  
Action Date: Not reported  
Created Date: Not reported  
Owner Tank Id: Not reported  
SWRCB Tank Id: 19-038-003631-000001  
Tank Status: Not reported  
Capacity: 10000  
Active Date: Not reported  
Tank Use: M.V. FUEL  
STG: PRODUCT  
Content: DIESEL  
Number Of Tanks: 18

Name: STANDARD BRANDS PAINT COMPANY AKA MAJOR PAINTS  
Address: 4300 W 190TH ST  
City: TORRANCE  
Status: Not reported  
Comp Number: 3631  
Number: Not reported  
Board Of Equalization: 44-001020  
Referral Date: Not reported  
Action Date: Not reported  
Created Date: Not reported  
Owner Tank Id: Not reported  
SWRCB Tank Id: 19-038-003631-000002  
Tank Status: Not reported  
Capacity: 7500  
Active Date: Not reported  
Tank Use: M.V. FUEL  
STG: PRODUCT  
Content: REG UNLEADED  
Number Of Tanks: Not reported

Name: STANDARD BRANDS PAINT COMPANY AKA MAJOR PAINTS  
Address: 4300 W 190TH ST  
City: TORRANCE  
Status: Not reported  
Comp Number: 3631  
Number: Not reported  
Board Of Equalization: 44-001020

Map ID  
Direction  
Distance  
Elevation

MAP FINDINGS

Site

Database(s)

EDR ID Number  
EPA ID Number

**STANDARD BRANDS PAINT CO (Continued)**

**1000310552**

Referral Date: Not reported  
Action Date: Not reported  
Created Date: Not reported  
Owner Tank Id: Not reported  
SWRCB Tank Id: 19-038-003631-000003  
Tank Status: Not reported  
Capacity: 7500  
Active Date: Not reported  
Tank Use: M.V. FUEL  
STG: PRODUCT  
Content: DIESEL  
Number Of Tanks: Not reported

Name: STANDARD BRANDS PAINT COMPANY AKA MAJOR PAINTS  
Address: 4300 W 190TH ST  
City: TORRANCE  
Status: Not reported  
Comp Number: 3631  
Number: Not reported  
Board Of Equalization: 44-001020  
Referral Date: Not reported  
Action Date: Not reported  
Created Date: Not reported  
Owner Tank Id: Not reported  
SWRCB Tank Id: 19-038-003631-000004  
Tank Status: Not reported  
Capacity: 10000  
Active Date: Not reported  
Tank Use: EMPTY  
STG: PRODUCT  
Content: ACETONE  
Number Of Tanks: Not reported

Name: STANDARD BRANDS PAINT COMPANY AKA MAJOR PAINTS  
Address: 4300 W 190TH ST  
City: TORRANCE  
Status: Not reported  
Comp Number: 3631  
Number: Not reported  
Board Of Equalization: 44-001020  
Referral Date: Not reported  
Action Date: Not reported  
Created Date: Not reported  
Owner Tank Id: Not reported  
SWRCB Tank Id: 19-038-003631-000005  
Tank Status: Not reported  
Capacity: 10000  
Active Date: Not reported  
Tank Use: EMPTY  
STG: PRODUCT  
Content: M.E.K.  
Number Of Tanks: Not reported

Name: STANDARD BRANDS PAINT COMPANY AKA MAJOR PAINTS  
Address: 4300 W 190TH ST  
City: TORRANCE  
Status: Not reported

Map ID  
Direction  
Distance  
Elevation

MAP FINDINGS

Site

Database(s)

EDR ID Number  
EPA ID Number

**STANDARD BRANDS PAINT CO (Continued)**

**1000310552**

Comp Number: 3631  
Number: Not reported  
Board Of Equalization: 44-001020  
Referral Date: Not reported  
Action Date: Not reported  
Created Date: Not reported  
Owner Tank Id: Not reported  
SWRCB Tank Id: 19-038-003631-000006  
Tank Status: Not reported  
Capacity: 10000  
Active Date: Not reported  
Tank Use: EMPTY  
STG: PRODUCT  
Content: MINERAL SPIR  
Number Of Tanks: Not reported

Name: STANDARD BRANDS PAINT COMPANY AKA MAJOR PAINTS  
Address: 4300 W 190TH ST  
City: TORRANCE  
Status: Not reported  
Comp Number: 3631  
Number: Not reported  
Board Of Equalization: 44-001020  
Referral Date: Not reported  
Action Date: Not reported  
Created Date: Not reported  
Owner Tank Id: Not reported  
SWRCB Tank Id: 19-038-003631-000007  
Tank Status: Not reported  
Capacity: 10000  
Active Date: Not reported  
Tank Use: EMPTY  
STG: PRODUCT  
Content: LACQUER THIN  
Number Of Tanks: Not reported

Name: STANDARD BRANDS PAINT COMPANY AKA MAJOR PAINTS  
Address: 4300 W 190TH ST  
City: TORRANCE  
Status: Not reported  
Comp Number: 3631  
Number: Not reported  
Board Of Equalization: 44-001020  
Referral Date: Not reported  
Action Date: Not reported  
Created Date: Not reported  
Owner Tank Id: Not reported  
SWRCB Tank Id: 19-038-003631-000008  
Tank Status: Not reported  
Capacity: 10000  
Active Date: Not reported  
Tank Use: CHEMICAL  
STG: PRODUCT  
Content: ALKYD RESIN  
Number Of Tanks: Not reported

Name: STANDARD BRANDS PAINT COMPANY AKA MAJOR PAINTS

Map ID  
Direction  
Distance  
Elevation

MAP FINDINGS

Site

Database(s)

EDR ID Number  
EPA ID Number

**STANDARD BRANDS PAINT CO (Continued)**

**1000310552**

Address: 4300 W 190TH ST  
City: TORRANCE  
Status: Not reported  
Comp Number: 3631  
Number: Not reported  
Board Of Equalization: 44-001020  
Referral Date: Not reported  
Action Date: Not reported  
Created Date: Not reported  
Owner Tank Id: Not reported  
SWRCB Tank Id: 19-038-003631-000009  
Tank Status: Not reported  
Capacity: 9000  
Active Date: Not reported  
Tank Use: PETROLEUM  
STG: PRODUCT  
Content: PAINT THINNE  
Number Of Tanks: Not reported

Name: STANDARD BRANDS PAINT COMPANY AKA MAJOR PAINTS  
Address: 4300 W 190TH ST  
City: TORRANCE  
Status: Not reported  
Comp Number: 3631  
Number: Not reported  
Board Of Equalization: 44-001020  
Referral Date: Not reported  
Action Date: Not reported  
Created Date: Not reported  
Owner Tank Id: Not reported  
SWRCB Tank Id: 19-038-003631-000010  
Tank Status: Not reported  
Capacity: 5000  
Active Date: Not reported  
Tank Use: PETROLEUM  
STG: PRODUCT  
Content: SOLVENT BLEN  
Number Of Tanks: Not reported

Name: STANDARD BRANDS PAINT COMPANY AKA MAJOR PAINTS  
Address: 4300 W 190TH ST  
City: TORRANCE  
Status: Not reported  
Comp Number: 3631  
Number: Not reported  
Board Of Equalization: 44-001020  
Referral Date: Not reported  
Action Date: Not reported  
Created Date: Not reported  
Owner Tank Id: Not reported  
SWRCB Tank Id: 19-038-003631-000011  
Tank Status: Not reported  
Capacity: 5000  
Active Date: Not reported  
Tank Use: OIL  
STG: PRODUCT  
Content: LOG OIL

Map ID  
Direction  
Distance  
Elevation

MAP FINDINGS

Site

Database(s)

EDR ID Number  
EPA ID Number

**STANDARD BRANDS PAINT CO (Continued)**

**1000310552**

Number Of Tanks: Not reported

Name: STANDARD BRANDS PAINT COMPANY AKA MAJOR PAINTS  
Address: 4300 W 190TH ST  
City: TORRANCE  
Status: Not reported  
Comp Number: 3631  
Number: Not reported  
Board Of Equalization: 44-001020  
Referral Date: Not reported  
Action Date: Not reported  
Created Date: Not reported  
Owner Tank Id: Not reported  
SWRCB Tank Id: 19-038-003631-000012  
Tank Status: Not reported  
Capacity: 9000  
Active Date: Not reported  
Tank Use: PETROLEUM  
STG: PRODUCT  
Content: PAINT THINNE  
Number Of Tanks: Not reported

Name: STANDARD BRANDS PAINT COMPANY AKA MAJOR PAINTS  
Address: 4300 W 190TH ST  
City: TORRANCE  
Status: Not reported  
Comp Number: 3631  
Number: Not reported  
Board Of Equalization: 44-001020  
Referral Date: Not reported  
Action Date: Not reported  
Created Date: Not reported  
Owner Tank Id: Not reported  
SWRCB Tank Id: 19-038-003631-000013  
Tank Status: Not reported  
Capacity: 6000  
Active Date: Not reported  
Tank Use: PETROLEUM  
STG: PRODUCT  
Content: TURPENTINE  
Number Of Tanks: Not reported

Name: STANDARD BRANDS PAINT COMPANY AKA MAJOR PAINTS  
Address: 4300 W 190TH ST  
City: TORRANCE  
Status: Not reported  
Comp Number: 3631  
Number: Not reported  
Board Of Equalization: 44-001020  
Referral Date: Not reported  
Action Date: Not reported  
Created Date: Not reported  
Owner Tank Id: Not reported  
SWRCB Tank Id: 19-038-003631-000014  
Tank Status: Not reported  
Capacity: 3000  
Active Date: Not reported

Map ID  
Direction  
Distance  
Elevation

MAP FINDINGS

Site

Database(s)

EDR ID Number  
EPA ID Number

**STANDARD BRANDS PAINT CO (Continued)**

**1000310552**

Tank Use: PETROLEUM  
STG: PRODUCT  
Content: MINERAL SPIR  
Number Of Tanks: Not reported

Name: STANDARD BRANDS PAINT COMPANY AKA MAJOR PAINTS  
Address: 4300 W 190TH ST  
City: TORRANCE  
Status: Not reported  
Comp Number: 3631  
Number: Not reported  
Board Of Equalization: 44-001020  
Referral Date: Not reported  
Action Date: Not reported  
Created Date: Not reported  
Owner Tank Id: Not reported  
SWRCB Tank Id: 19-038-003631-000015  
Tank Status: Not reported  
Capacity: 3000  
Active Date: Not reported  
Tank Use: PETROLEUM  
STG: PRODUCT  
Content: TOLUENE  
Number Of Tanks: Not reported

Name: STANDARD BRANDS PAINT COMPANY AKA MAJOR PAINTS  
Address: 4300 W 190TH ST  
City: TORRANCE  
Status: Not reported  
Comp Number: 3631  
Number: Not reported  
Board Of Equalization: 44-001020  
Referral Date: Not reported  
Action Date: Not reported  
Created Date: Not reported  
Owner Tank Id: Not reported  
SWRCB Tank Id: 19-038-003631-000016  
Tank Status: Not reported  
Capacity: 3000  
Active Date: Not reported  
Tank Use: PETROLEUM  
STG: PRODUCT  
Content: TOLUENE  
Number Of Tanks: Not reported

Name: STANDARD BRANDS PAINT COMPANY AKA MAJOR PAINTS  
Address: 4300 W 190TH ST  
City: TORRANCE  
Status: Not reported  
Comp Number: 3631  
Number: Not reported  
Board Of Equalization: 44-001020  
Referral Date: Not reported  
Action Date: Not reported  
Created Date: Not reported  
Owner Tank Id: Not reported  
SWRCB Tank Id: 19-038-003631-000017



Map ID  
Direction  
Distance  
Elevation

MAP FINDINGS

Site

Database(s)

EDR ID Number  
EPA ID Number

**STANDARD BRANDS PAINT CO (Continued)**

**1000310552**

Tank Status: Not reported  
Capacity: 1000  
Active Date: Not reported  
Tank Use: M.V. FUEL  
STG: PRODUCT  
Content: LEADED  
Number Of Tanks: Not reported

Name: STANDARD BRANDS PAINT COMPANY AKA MAJOR PAINTS  
Address: 4300 W 190TH ST  
City: TORRANCE  
Status: Not reported  
Comp Number: 3631  
Number: Not reported  
Board Of Equalization: 44-001020  
Referral Date: Not reported  
Action Date: Not reported  
Created Date: Not reported  
Owner Tank Id: Not reported  
SWRCB Tank Id: 19-038-003631-000018  
Tank Status: Not reported  
Capacity: 550  
Active Date: Not reported  
Tank Use: M.V. FUEL  
STG: PRODUCT  
Content: LEADED  
Number Of Tanks: Not reported

**HIST UST:**

Name: MAJOR PAINT COMPANY DIV  
Address: 4300 W 190TH STREET  
City,State,Zip: TORRANCE, CA 90509  
File Number: 00028809  
URL: <http://geotracker.waterboards.ca.gov/ustpdfs/pdf/00028809.pdf>  
Region: Not reported  
Facility ID: Not reported  
Facility Type: Not reported  
Other Type: Not reported  
Contact Name: Not reported  
Telephone: Not reported  
Owner Name: Not reported  
Owner Address: Not reported  
Owner City,St,Zip: Not reported  
Total Tanks: Not reported

Tank Num: Not reported  
Container Num: Not reported  
Year Installed: Not reported  
Tank Capacity: Not reported  
Tank Used for: Not reported  
Type of Fuel: Not reported  
Container Construction Thickness: Not reported  
Leak Detection: Not reported

Click here for Geo Tracker PDF:

Map ID  
Direction  
Distance  
Elevation

MAP FINDINGS

Site

Database(s)

EDR ID Number  
EPA ID Number

**STANDARD BRANDS PAINT CO (Continued)**

**1000310552**

CA FID UST:

Facility ID: 19001074  
Regulated By: UTNKA  
Regulated ID: 00003631  
Cortese Code: Not reported  
SIC Code: Not reported  
Facility Phone: 2135427701  
Mail To: Not reported  
Mailing Address: 4300 W 190TH ST  
Mailing Address 2: Not reported  
Mailing City,St,Zip: TORRANCE 90509  
Contact: Not reported  
Contact Phone: Not reported  
DUNS Number: Not reported  
NPDES Number: Not reported  
EPA ID: Not reported  
Comments: Not reported  
Status: Active

EMI:

Name: MAJOR PAINT CO INC  
Address: 4300 W 190TH ST  
City,State,Zip: TORRANCE, CA 90509  
Year: 1987  
County Code: 19  
Air Basin: SC  
Facility ID: 9192  
Air District Name: SC  
SIC Code: 2851  
Air District Name: SOUTH COAST AQMD  
Community Health Air Pollution Info System: Not reported  
Consolidated Emission Reporting Rule: Not reported  
Total Organic Hydrocarbon Gases Tons/Yr: 1  
Reactive Organic Gases Tons/Yr: 1  
Carbon Monoxide Emissions Tons/Yr: 0  
NOX - Oxides of Nitrogen Tons/Yr: 0  
SOX - Oxides of Sulphur Tons/Yr: 0  
Particulate Matter Tons/Yr: 1  
Part. Matter 10 Micrometers and Smlr Tons/Yr:1

Name: MAJOR PAINT CO INC  
Address: 4300 W 190TH ST  
City,State,Zip: TORRANCE, CA 90509  
Year: 1987  
County Code: 19  
Air Basin: SC  
Facility ID: 32912  
Air District Name: SC  
SIC Code: 9999  
Air District Name: SOUTH COAST AQMD  
Community Health Air Pollution Info System: Not reported  
Consolidated Emission Reporting Rule: Not reported  
Total Organic Hydrocarbon Gases Tons/Yr: 1  
Reactive Organic Gases Tons/Yr: 0  
Carbon Monoxide Emissions Tons/Yr: 0  
NOX - Oxides of Nitrogen Tons/Yr: 0

Map ID  
Direction  
Distance  
Elevation

MAP FINDINGS

Site

Database(s)

EDR ID Number  
EPA ID Number

**STANDARD BRANDS PAINT CO (Continued)**

**1000310552**

SOX - Oxides of Sulphur Tons/Yr: 0  
Particulate Matter Tons/Yr: 0  
Part. Matter 10 Micrometers and Smlr Tons/Yr:0

Name: MAJOR PAINT CO  
Address: 4300 W 190TH ST  
City,State,Zip: TORRANCE, CA 90509  
Year: 1990  
County Code: 19  
Air Basin: SC  
Facility ID: 9192  
Air District Name: SC  
SIC Code: 2851  
Air District Name: SOUTH COAST AQMD  
Community Health Air Pollution Info System: Not reported  
Consolidated Emission Reporting Rule: Not reported  
Total Organic Hydrocarbon Gases Tons/Yr: 3  
Reactive Organic Gases Tons/Yr: 2  
Carbon Monoxide Emissions Tons/Yr: 0  
NOX - Oxides of Nitrogen Tons/Yr: 0  
SOX - Oxides of Sulphur Tons/Yr: 0  
Particulate Matter Tons/Yr: 1  
Part. Matter 10 Micrometers and Smlr Tons/Yr:1

Name: MAJOR PAINT CO  
Address: 4300 W 190TH ST  
City,State,Zip: TORRANCE, CA 90509  
Year: 1995  
County Code: 19  
Air Basin: SC  
Facility ID: 9192  
Air District Name: SC  
SIC Code: 2851  
Air District Name: SOUTH COAST AQMD  
Community Health Air Pollution Info System: Not reported  
Consolidated Emission Reporting Rule: Not reported  
Total Organic Hydrocarbon Gases Tons/Yr: 5  
Reactive Organic Gases Tons/Yr: 3  
Carbon Monoxide Emissions Tons/Yr: 0  
NOX - Oxides of Nitrogen Tons/Yr: 0  
SOX - Oxides of Sulphur Tons/Yr: 0  
Particulate Matter Tons/Yr: 0  
Part. Matter 10 Micrometers and Smlr Tons/Yr:0

**HWP:**

Name: STANDARD BRANDS PAINT COMPANY  
Address: 4300 W 190TH ST  
City,State,Zip: TORRANCE, CA 905090000  
EPA Id: CAD006914469  
Cleanup Status: PROTECTIVE FILER  
Latitude: 33.85783  
Longitude: -118.3482  
Facility Type: Historical - Non-Operating  
Facility Size: Not reported  
Team: Not reported  
Supervisor: Not reported  
Site Code: Not reported

Map ID  
Direction  
Distance  
Elevation

MAP FINDINGS

Site

Database(s)

EDR ID Number  
EPA ID Number

**STANDARD BRANDS PAINT CO (Continued)**

**1000310552**

Assembly District: 66  
Senate District: 35  
Public Information Officer: Not reported  
Public Information Officer: Not reported  
Activities:  
EPA Id: CAD006914469  
Facility Type: Historical - Non-Operating  
Unit Names: CONTAIN1  
Event Description: Protective Filer Status - PROTECTIVE FILER (APPROVED)  
Actual Date: 03/30/1988

CIWQS:  
Name: MAJOR PAINT CO  
Address: 4300 W 190TH ST  
City,State,Zip: TORRANCE, CA 90504  
Agency: Standard Brands  
Agency Address: 4300 W 190th St, Torrance, CA 90504  
Place/Project Type: Industrial - Paints, Varnishes, Lacquers, Enamels, and Allied Products  
SIC/NAICS: 2851  
Region: 4  
Program: INDSTW  
Regulatory Measure Status: Terminated  
Regulatory Measure Type: Storm water industrial  
Order Number: 2014-0057-DWQ  
WDID: 4 19I004301  
NPDES Number: CAS000001  
Adoption Date: Not reported  
Effective Date: 04/06/1992  
Termination Date: 07/31/1998  
Expiration/Review Date: Not reported  
Design Flow: Not reported  
Major/Minor: Not reported  
Complexity: Not reported  
TTWQ: Not reported  
Enforcement Actions within 5 years: 0  
Violations within 5 years: 0  
Latitude: 33.85831  
Longitude: -118.35018

**U98  
NW  
1/8-1/4  
0.188 mi.  
994 ft.**

**DISTRIBUTION CENTER  
4300 W 190TH ST  
TORRANCE, CA 90509  
Site 2 of 15 in cluster U**

**CA HIST UST U001564253  
N/A**

**Relative:  
Higher  
Actual:  
82 ft.**

HIST UST:  
Name: DISTRIBUTION CENTER  
Address: 4300 W 190TH ST  
City,State,Zip: TORRANCE, CA 90509  
File Number: 000287FC  
URL: <http://geotracker.waterboards.ca.gov/ustpdfs/pdf/000287FC.pdf>  
Region: STATE  
Facility ID: 00000003631  
Facility Type: Other  
Other Type: DISTRIBUTION  
Contact Name: Not reported

Map ID  
Direction  
Distance  
Elevation

MAP FINDINGS

Site

Database(s)

EDR ID Number  
EPA ID Number

**DISTRIBUTION CENTER (Continued)**

**U001564253**

Telephone: 7146291413  
Owner Name: STANDARD BRANDS PAINT COMPANY  
Owner Address: 4300 W 190TH ST  
Owner City,St,Zip: TORRANCE, CA 90509  
Total Tanks: 0003

Tank Num: 001  
Container Num: TK 62  
Year Installed: 1969  
Tank Capacity: 00010000  
Tank Used for: PRODUCT  
Type of Fuel: DIESEL  
Container Construction Thickness: 1/4  
Leak Detection: Stock Inventor

Tank Num: 002  
Container Num: TK 51  
Year Installed: 1969  
Tank Capacity: 00007500  
Tank Used for: PRODUCT  
Type of Fuel: DIESEL  
Container Construction Thickness: 1/4  
Leak Detection: Stock Inventor

Tank Num: 003  
Container Num: TK 61  
Year Installed: 1969  
Tank Capacity: 00007500  
Tank Used for: PRODUCT  
Type of Fuel: UNLEADED  
Container Construction Thickness: 1/4  
Leak Detection: Stock Inventor

[Click here for Geo Tracker PDF:](#)

**U99**  
**NW**  
**1/8-1/4**  
**0.188 mi.**  
**994 ft.**

**MAJOR PAINT COMPANY DIV.**  
**4300 W 190TH ST**  
**TORRANCE, CA 90509**  
**Site 3 of 15 in cluster U**

**CA HIST UST** **U001564256**  
**N/A**

**Relative:**  
**Higher**  
**Actual:**  
**82 ft.**

HIST UST:  
Name: MAJOR PAINT COMPANY DIV.  
Address: 4300 W 190TH ST  
City,State,Zip: TORRANCE, CA 90509  
File Number: Not reported  
URL: Not reported  
Region: STATE  
Facility ID: 00000016959  
Facility Type: Other  
Other Type: MANUFACTURING  
Contact Name: Not reported  
Telephone: 2135427701  
Owner Name: STANDARD BRANDS PAINT COMPANY  
Owner Address: 4300 W. 190TH STREET  
Owner City,St,Zip: TORRANCE, CA 90509  
Total Tanks: 0013

Map ID  
Direction  
Distance  
Elevation

MAP FINDINGS

Site

Database(s)

EDR ID Number  
EPA ID Number

**MAJOR PAINT COMPANY DIV. (Continued)**

**U001564256**

Tank Num: 001  
Container Num: TK 31  
Year Installed: 1956  
Tank Capacity: 00009000  
Tank Used for: PRODUCT  
Type of Fuel: Not reported  
Container Construction Thickness: 1/4  
Leak Detection: Stock Inventor

Tank Num: 002  
Container Num: TK 32  
Year Installed: 1956  
Tank Capacity: 00003000  
Tank Used for: PRODUCT  
Type of Fuel: Not reported  
Container Construction Thickness: 1/4  
Leak Detection: Stock Inventor

Tank Num: 003  
Container Num: TK 33  
Year Installed: 1956  
Tank Capacity: 00003000  
Tank Used for: PRODUCT  
Type of Fuel: Not reported  
Container Construction Thickness: 1/4  
Leak Detection: Stock Inventor

Tank Num: 004  
Container Num: TK DL-3  
Year Installed: 1968  
Tank Capacity: 00010000  
Tank Used for: PRODUCT  
Type of Fuel: Not reported  
Container Construction Thickness: 1/4  
Leak Detection: Stock Inventor

Tank Num: 005  
Container Num: TK 37  
Year Installed: 1956  
Tank Capacity: 00005000  
Tank Used for: PRODUCT  
Type of Fuel: Not reported  
Container Construction Thickness: 1/4  
Leak Detection: Stock Inventor

Tank Num: 006  
Container Num: TK 30  
Year Installed: 1956  
Tank Capacity: 00006000  
Tank Used for: PRODUCT  
Type of Fuel: Not reported  
Container Construction Thickness: 1/4  
Leak Detection: Stock Inventor

Tank Num: 007  
Container Num: TK 34  
Year Installed: 1956

Map ID  
Direction  
Distance  
Elevation

MAP FINDINGS

Site

Database(s)

EDR ID Number  
EPA ID Number

**MAJOR PAINT COMPANY DIV. (Continued)**

**U001564256**

Tank Capacity: 00000000  
Tank Used for: PRODUCT  
Type of Fuel: Not reported  
Container Construction Thickness: 1/4  
Leak Detection: Stock Inventor

Tank Num: 008  
Container Num: TK 35  
Year Installed: 1956  
Tank Capacity: 00009000  
Tank Used for: PRODUCT  
Type of Fuel: Not reported  
Container Construction Thickness: 1/4  
Leak Detection: Stock Inventor

Tank Num: 009  
Container Num: TK 36  
Year Installed: 1956  
Tank Capacity: 00005000  
Tank Used for: PRODUCT  
Type of Fuel: Not reported  
Container Construction Thickness: 1/4  
Leak Detection: Stock Inventor

Tank Num: 010  
Container Num: TK DL-4  
Year Installed: 1956  
Tank Capacity: 00010000  
Tank Used for: PRODUCT  
Type of Fuel: Not reported  
Container Construction Thickness: 1/4  
Leak Detection: Stock Inventor

Tank Num: 011  
Container Num: TK DL-1  
Year Installed: 1968  
Tank Capacity: 00010000  
Tank Used for: PRODUCT  
Type of Fuel: Not reported  
Container Construction Thickness: 1/4  
Leak Detection: Stock Inventor

Tank Num: 012  
Container Num: TK 38  
Year Installed: 1968  
Tank Capacity: 00010000  
Tank Used for: PRODUCT  
Type of Fuel: Not reported  
Container Construction Thickness: 1/4  
Leak Detection: Stock Inventor

Tank Num: 013  
Container Num: TK DL-2  
Year Installed: 1968  
Tank Capacity: 00010000  
Tank Used for: PRODUCT  
Type of Fuel: Not reported

Map ID  
 Direction  
 Distance  
 Elevation

MAP FINDINGS

Site

Database(s)

EDR ID Number  
 EPA ID Number

**MAJOR PAINT COMPANY DIV. (Continued)**

**U001564256**

Container Construction Thickness: 1/4  
 Leak Detection: Stock Inventor

**U100  
 NW  
 1/8-1/4  
 0.188 mi.  
 994 ft.**

**FORMER MAJOR PAINT  
 4300 WEST 190TH STREET  
 TORRANCE, CA 90504**

**CA CPS-SLIC  
 CA ENF  
 CA CERS**

**S106483893  
 N/A**

**Site 4 of 15 in cluster U**

**Relative:  
 Higher  
 Actual:  
 82 ft.**

**CPS-SLIC:**  
 Name: MAJOR PAINT CO (FORMER)  
 Address: 4300 WEST 190TH STREET  
 City,State,Zip: TORRANCE, CA  
 Region: STATE  
**Facility Status: Completed - Case Closed**  
 Status Date: 01/05/2016  
 Global Id: SL2041A1502  
 Lead Agency: LOS ANGELES RWQCB (REGION 4)  
 Lead Agency Case Number: Not reported  
 Latitude: 33.857729396659  
 Longitude: -118.348610401154  
 Case Type: Cleanup Program Site  
 Case Worker: ABL  
 Local Agency: Not reported  
 RB Case Number: 0685  
 File Location: Regional Board  
 Potential Media Affected: Not reported  
 Potential Contaminants of Concern: Not reported  
 Site History: The site was operated by Major Paint Facility between 1950s to 1996 in a heavy industrial zone in Torrance. Site subsurface impacts were founded in 1984 during soil investigations. Soil and groundwater impacts have been completely characterized. The Discharger has completed all components of approved Remedial Action Work Plan, including soil remediation by over excavation to a depth of 52 feet bgs. Groundwater remediation (pump&treat) was operated between 1985 to 1996. Health Risk Assessment was completed as part of the Closure Report dated December 8, 1997. No-Further-Action for soil except for one isolated area UST-1 was issued by RWQCB on December 30, 1997. Four events of monitored natural attenuation groundwater sampling were completed. Groundwater data indicates that anaerobic biodegradation is occurring within the plume area. Discharge submitted a Confirmation Groundwater Sampling Work Plan to RWQCB on October 30, 2009. RWQCB approved the work plan on December 9, 2009. Subsequently the Confirmation Groundwater Monitoring Reports were submitted on February 9, 2010, may 20, 2014, and July 20, 2015, respectively. The Human Health Risk Assessment was updated on July 20, 2015. The Regional Board issued No-Further-Action letter dated January 5, 2016.

Click here to access the California GeoTracker records for this facility:

**ENF:**

Name: FORMER MAJOR PAINT  
 Address: 4300 WEST 190TH STREET  
 City,State,Zip: TORRANCE, CA 90504  
 Region: 4  
 Facility Id: 226224



Map ID  
Direction  
Distance  
Elevation

MAP FINDINGS

Site

Database(s)

EDR ID Number  
EPA ID Number

**FORMER MAJOR PAINT (Continued)**

**S106483893**

Agency Name:	Former Major Paint
Place Type:	Facility
Place Subtype:	Not reported
Facility Type:	All other facilities
Agency Type:	Privately-Owned Business
# Of Agencies:	1
Place Latitude:	33.85831
Place Longitude:	-118.350179
SIC Code 1:	Not reported
SIC Desc 1:	Not reported
SIC Code 2:	Not reported
SIC Desc 2:	Not reported
SIC Code 3:	Not reported
SIC Desc 3:	Not reported
NAICS Code 1:	Not reported
NAICS Desc 1:	Not reported
NAICS Code 2:	Not reported
NAICS Desc 2:	Not reported
NAICS Code 3:	Not reported
NAICS Desc 3:	Not reported
# Of Places:	1
Source Of Facility:	Reg Meas
Design Flow:	Not reported
Threat To Water Quality:	Not reported
Complexity:	Not reported
Pretreatment:	Not reported
Facility Waste Type:	Not reported
Facility Waste Type 2:	Not reported
Facility Waste Type 3:	Not reported
Facility Waste Type 4:	Not reported
Program:	SLIC
Program Category1:	TANKS
Program Category2:	TANKS
# Of Programs:	1
WDID:	4SLIC685
Reg Measure Id:	163583
Reg Measure Type:	Unregulated
Region:	4
Order #:	Not reported
Npdes# CA#:	Not reported
Major-Minor:	Not reported
Npdes Type:	Not reported
Reclamation:	Not reported
Dredge Fill Fee:	Not reported
301H:	Not reported
Application Fee Amt Received:	Not reported
Status:	Never Active
Status Date:	02/20/2013
Effective Date:	Not reported
Expiration/Review Date:	Not reported
Termination Date:	Not reported
WDR Review - Amend:	Not reported
WDR Review - Revise/Renew:	Not reported
WDR Review - Rescind:	Not reported
WDR Review - No Action Required:	Not reported
WDR Review - Pending:	Not reported
WDR Review - Planned:	Not reported

Map ID  
Direction  
Distance  
Elevation

MAP FINDINGS

Site

Database(s)

EDR ID Number  
EPA ID Number

**FORMER MAJOR PAINT (Continued)**

**S106483893**

Status Enrollee:	N
Individual/General:	I
Fee Code:	Not reported
Direction/Voice:	Passive
Enforcement Id(EID):	230209
Region:	4
Order / Resolution Number:	VER
Enforcement Action Type:	Oral Communication
Effective Date:	05/02/2000
Adoption/Issuance Date:	Not reported
Achieve Date:	5/19/2000
Termination Date:	05/02/2000
ACL Issuance Date:	Not reported
EPL Issuance Date:	Not reported
Status:	Historical
Title:	Enforcement - 4SLIC685
Description:	Board staff phoned RP 5/2/00 for overdue groundwater sampling report.
Program:	SLIC
Latest Milestone Completion Date:	Not reported
# Of Programs1:	1
Total Assessment Amount:	0
Initial Assessed Amount:	0
Liability \$ Amount:	0
Project \$ Amount:	0
Liability \$ Paid:	0
Project \$ Completed:	0
Total \$ Paid/Completed Amount:	0
Name:	FORMER MAJOR PAINT
Address:	4300 WEST 190TH STREET
City,State,Zip:	TORRANCE, CA 90504
Region:	4
Facility Id:	226224
Agency Name:	Former Major Paint
Place Type:	Facility
Place Subtype:	Not reported
Facility Type:	All other facilities
Agency Type:	Privately-Owned Business
# Of Agencies:	1
Place Latitude:	33.85831
Place Longitude:	-118.350179
SIC Code 1:	Not reported
SIC Desc 1:	Not reported
SIC Code 2:	Not reported
SIC Desc 2:	Not reported
SIC Code 3:	Not reported
SIC Desc 3:	Not reported
NAICS Code 1:	Not reported
NAICS Desc 1:	Not reported
NAICS Code 2:	Not reported
NAICS Desc 2:	Not reported
NAICS Code 3:	Not reported
NAICS Desc 3:	Not reported
# Of Places:	1
Source Of Facility:	Reg Meas
Design Flow:	Not reported

Map ID  
Direction  
Distance  
Elevation

MAP FINDINGS

Site

Database(s)

EDR ID Number  
EPA ID Number

**FORMER MAJOR PAINT (Continued)**

**S106483893**

Threat To Water Quality:	Not reported
Complexity:	Not reported
Pretreatment:	Not reported
Facility Waste Type:	Not reported
Facility Waste Type 2:	Not reported
Facility Waste Type 3:	Not reported
Facility Waste Type 4:	Not reported
Program:	SLIC
Program Category1:	TANKS
Program Category2:	TANKS
# Of Programs:	1
WDID:	4SLIC685
Reg Measure Id:	163583
Reg Measure Type:	Unregulated
Region:	4
Order #:	Not reported
Npdes# CA#:	Not reported
Major-Minor:	Not reported
Npdes Type:	Not reported
Reclamation:	Not reported
Dredge Fill Fee:	Not reported
301H:	Not reported
Application Fee Amt Received:	Not reported
Status:	Never Active
Status Date:	02/20/2013
Effective Date:	Not reported
Expiration/Review Date:	Not reported
Termination Date:	Not reported
WDR Review - Amend:	Not reported
WDR Review - Revise/Renew:	Not reported
WDR Review - Rescind:	Not reported
WDR Review - No Action Required:	Not reported
WDR Review - Pending:	Not reported
WDR Review - Planned:	Not reported
Status Enrollee:	N
Individual/General:	I
Fee Code:	Not reported
Direction/Voice:	Passive
Enforcement Id(EID):	227740
Region:	4
Order / Resolution Number:	SEL
Enforcement Action Type:	Staff Enforcement Letter
Effective Date:	05/12/2000
Adoption/Issuance Date:	Not reported
Achieve Date:	6/6/2000
Termination Date:	05/12/2000
ACL Issuance Date:	Not reported
EPL Issuance Date:	Not reported
Status:	Historical
Title:	Enforcement - 4SLIC685
Description:	Notice of Noncompliance sent 5/12/00 for overdue groundwater sampling report.
Program:	SLIC
Latest Milestone Completion Date:	Not reported
# Of Programs1:	1
Total Assessment Amount:	0
Initial Assessed Amount:	0

Map ID  
Direction  
Distance  
Elevation

MAP FINDINGS

Site

Database(s)

EDR ID Number  
EPA ID Number

**FORMER MAJOR PAINT (Continued)**

**S106483893**

Liability \$ Amount: 0  
Project \$ Amount: 0  
Liability \$ Paid: 0  
Project \$ Completed: 0  
Total \$ Paid/Completed Amount: 0

**CERS:**

Name: MAJOR PAINT CO (FORMER)  
Address: 4300 WEST 190TH STREET  
City,State,Zip: TORRANCE, CA  
Site ID: 242831  
CERS ID: SL2041A1502  
CERS Description: Cleanup Program Site

**Affiliation:**

Affiliation Type Desc: Regional Board Caseworker  
Entity Name: ANN B. LIN - LOS ANGELES RWQCB (REGION 4)  
Entity Title: Not reported  
Affiliation Address: 320 W. 4TH STREET, SUITE 200  
Affiliation City: LOS ANGELES  
Affiliation State: CA  
Affiliation Country: Not reported  
Affiliation Zip: Not reported  
Affiliation Phone: Not reported

**U101**  
**NW**  
**1/8-1/4**  
**0.191 mi.**  
**1007 ft.**

**4306 W 190TH ST**  
**TORRANCE, CA 90504**

**Site 5 of 15 in cluster U**

**RCRA NonGen / NLR**    **1025869375**  
**CAL000407093**

**Relative:**  
**Higher**  
**Actual:**  
**82 ft.**

RCRA NonGen / NLR:  
Date form received by agency: 2015-05-20 00:00:00.0  
Facility name: Not reported  
Facility address: 4306 W 190TH ST  
TORRANCE, CA 90504  
EPA ID: CAL000407093  
Mailing address: 3131 S STANDARD AVE  
SANTA ANA, CA 92705  
Contact: KELLY KHAN  
Contact address: 3131 S. STANDARD AVE.  
SANTA ANA, CA 90504-5509  
Contact country: Not reported  
Contact telephone: 562-458-7750  
Contact email: KKHAN@ALLIEDCONSULTINGSERVICES.COM  
EPA Region: 09  
Classification: Non-Generator  
Description: Handler: Non-Generators do not presently generate hazardous waste

**Owner/Operator Summary:**

Owner/operator name: KELLY KHAN  
Owner/operator address: 3131 S. STANDARD AVE.  
SANTA ANA, CA 90504  
Owner/operator country: Not reported  
Owner/operator telephone: 562-458-7750  
Owner/operator email: Not reported

Map ID  
Direction  
Distance  
Elevation

MAP FINDINGS

Site

Database(s)

EDR ID Number  
EPA ID Number

(Continued)

1025869375

Owner/operator fax: Not reported  
Owner/operator extension: Not reported  
Legal status: Other  
Owner/Operator Type: Operator  
Owner/Op start date: Not reported  
Owner/Op end date: Not reported

Owner/operator name: ICC COLLISION CENTERS 6 INC  
Owner/operator address: 4306 W 190TH ST  
TORRANCE, CA 90504

Owner/operator country: Not reported  
Owner/operator telephone: 714-444-3100  
Owner/operator email: Not reported  
Owner/operator fax: Not reported  
Owner/operator extension: Not reported  
Legal status: Other  
Owner/Operator Type: Owner  
Owner/Op start date: Not reported  
Owner/Op end date: Not reported

Handler Activities Summary:

U.S. importer of hazardous waste: No  
Mixed waste (haz. and radioactive): No  
Recycler of hazardous waste: Yes  
Transporter of hazardous waste: Yes  
Treater, storer or disposer of HW: Yes  
Underground injection activity: No  
On-site burner exemption: No  
Furnace exemption: No  
Used oil fuel burner: No  
Used oil processor: No  
User oil refiner: No  
Used oil fuel marketer to burner: No  
Used oil Specification marketer: No  
Used oil transfer facility: No  
Used oil transporter: No

Violation Status: No violations found

U102  
NW  
1/8-1/4  
0.191 mi.  
1007 ft.

ICC COLLISION CENTERS 6, INC  
4306 W. 190TH STREET  
TORRANCE, CA 90504  
Site 6 of 15 in cluster U

RCRA NonGen / NLR 1024774380  
CAC002994302

Relative:  
Higher  
Actual:  
82 ft.

RCRA NonGen / NLR:  
Date form received by agency: 2018-12-26 00:00:00.0  
Facility name: ICC COLLISION CENTERS 6, INC  
Facility address: 4306 W. 190TH STREET  
TORRANCE, CA 90504  
EPA ID: CAC002994302  
Mailing address: 3131 S STANDARD AVE  
SANTA ANA, CA 92705  
Contact: PETER JAMES  
Contact address: 3131 S STANDARD AVE  
SANTA ANA, CA 92705  
Contact country: Not reported  
Contact telephone: 714-444-3100

Map ID  
Direction  
Distance  
Elevation

MAP FINDINGS

Site

Database(s)

EDR ID Number  
EPA ID Number

**ICC COLLISION CENTERS 6, INC (Continued)**

**1024774380**

Contact email: BECKY@HCIENV.COM  
EPA Region: 09  
Classification: Non-Generator  
Description: Handler: Non-Generators do not presently generate hazardous waste

Owner/Operator Summary:

Owner/operator name: ICC COLLISION CENTERS 6, INC  
Owner/operator address: 4306 W. 190TH STREET  
TORRANCE, CA 90504

Owner/operator country: Not reported  
Owner/operator telephone: 714-444-3100  
Owner/operator email: Not reported  
Owner/operator fax: Not reported  
Owner/operator extension: Not reported  
Legal status: Other  
Owner/Operator Type: Owner  
Owner/Op start date: Not reported  
Owner/Op end date: Not reported

Owner/operator name: PETER JAMES  
Owner/operator address: 3131 S STANDARD AVE  
SANTA ANA, CA 92705

Owner/operator country: Not reported  
Owner/operator telephone: 714-444-3100  
Owner/operator email: Not reported  
Owner/operator fax: Not reported  
Owner/operator extension: Not reported  
Legal status: Other  
Owner/Operator Type: Operator  
Owner/Op start date: Not reported  
Owner/Op end date: Not reported

Handler Activities Summary:

U.S. importer of hazardous waste: No  
Mixed waste (haz. and radioactive): No  
Recycler of hazardous waste: No  
Transporter of hazardous waste: No  
Treater, storer or disposer of HW: No  
Underground injection activity: No  
On-site burner exemption: No  
Furnace exemption: No  
Used oil fuel burner: No  
Used oil processor: No  
User oil refiner: No  
Used oil fuel marketer to burner: No  
Used oil Specification marketer: No  
Used oil transfer facility: No  
Used oil transporter: No

Violation Status: No violations found

Map ID  
Direction  
Distance  
Elevation

MAP FINDINGS

Site

Database(s)

EDR ID Number  
EPA ID Number

**U103**  
**NW**  
**1/8-1/4**  
**0.191 mi.**  
**1007 ft.**

**4306 W 190TH ST**  
**TORRANCE, CA 90504**

**Site 7 of 15 in cluster U**

**RCRA NonGen / NLR**    **1025876236**  
**CAL000449372**

**Relative:**  
**Higher**

RCRA NonGen / NLR:

**Actual:**  
**82 ft.**

Date form received by agency: 2019-09-26 00:00:00.0  
Facility name: Not reported  
Facility address: 4306 W 190TH ST  
TORRANCE, CA 90504  
EPA ID: CAL000449372  
Mailing address: 9778 FIRESTONE BLVD  
DOWNEY, CA 90241  
Contact: ARMANDO NOGUIERAS  
Contact address: 4306 W 190TH ST  
TORRANCE, CA 90504  
Contact country: Not reported  
Contact telephone: 562-577-2000  
Contact email: ARMANDO@SIBONEYINC.COM  
EPA Region: 09  
Classification: Non-Generator  
Description: Handler: Non-Generators do not presently generate hazardous waste

Owner/Operator Summary:

Owner/operator name: SOUTH BAY CERTIFIED COLLISION REPAIR C  
Owner/operator address: 4306 W 190TH ST  
TORRANCE, CA 90504  
Owner/operator country: Not reported  
Owner/operator telephone: 562-577-2000  
Owner/operator email: Not reported  
Owner/operator fax: Not reported  
Owner/operator extension: Not reported  
Legal status: Other  
Owner/Operator Type: Owner  
Owner/Op start date: Not reported  
Owner/Op end date: Not reported

Owner/operator name: ARMANDO NOGUIERAS  
Owner/operator address: 4306 W 190TH ST  
TORRANCE, CA 90504  
Owner/operator country: Not reported  
Owner/operator telephone: 562-577-2000  
Owner/operator email: Not reported  
Owner/operator fax: Not reported  
Owner/operator extension: Not reported  
Legal status: Other  
Owner/Operator Type: Operator  
Owner/Op start date: Not reported  
Owner/Op end date: Not reported

Handler Activities Summary:

U.S. importer of hazardous waste: No  
Mixed waste (haz. and radioactive): Not reported  
Recycler of hazardous waste: No  
Transporter of hazardous waste: No  
Treater, storer or disposer of HW: No  
Underground injection activity: No

Map ID  
Direction  
Distance  
Elevation

MAP FINDINGS

Site

Database(s)

EDR ID Number  
EPA ID Number

(Continued)

1025876236

On-site burner exemption: No  
Furnace exemption: No  
Used oil fuel burner: No  
Used oil processor: No  
Used oil refiner: No  
Used oil fuel marketer to burner: No  
Used oil Specification marketer: No  
Used oil transfer facility: No  
Used oil transporter: No

Violation Status: No violations found

U104  
NW  
1/8-1/4  
0.191 mi.  
1007 ft.

BAKERCORP  
4306 W 190TH ST  
TORRANCE, CA 90504  
Site 8 of 15 in cluster U

RCRA NonGen / NLR

1008402400  
CAR000164806

Relative:  
Higher  
Actual:  
82 ft.

RCRA NonGen / NLR:  
Date form received by agency: 2008-01-25 00:00:00.0  
Facility name: BAKERCORP  
Facility address: 4306 W 190TH ST  
TORRANCE, CA 90504  
EPA ID: CAR000164806  
Mailing address: 3020 OLD RANCH PKWY  
STE 220  
SEAL BEACH, CA 90740  
Contact: WAYNE JONES  
Contact address: 3020 OLD RANCH PKWY STE 220  
SEAL BEACH, CA 90740  
Contact country: US  
Contact telephone: 310-303-3700  
Contact email: WJONES@BAKERCORP.COM  
EPA Region: 09  
Classification: Non-Generator  
Description: Handler: Non-Generators do not presently generate hazardous waste

Owner/Operator Summary:

Owner/operator name: BAKERCORP  
Owner/operator address: Not reported  
Not reported  
Owner/operator country: Not reported  
Owner/operator telephone: Not reported  
Owner/operator email: Not reported  
Owner/operator fax: Not reported  
Owner/operator extension: Not reported  
Legal status: Private  
Owner/Operator Type: Operator  
Owner/Op start date: 2004-10-29 00:00:00.  
Owner/Op end date: Not reported  
Owner/operator name: SCIF TORRANCE I LLC  
Owner/operator address: 1800 AVE OF THE STARS STE 105  
LOS ANGELES, CA 90067  
Owner/operator country: US  
Owner/operator telephone: Not reported  
Owner/operator email: Not reported  
Owner/operator fax: Not reported



Map ID  
Direction  
Distance  
Elevation

MAP FINDINGS

Site

Database(s)

EDR ID Number  
EPA ID Number

**BAKERCORP (Continued)**

**1008402400**

Owner/operator extension: Not reported  
Legal status: Private  
Owner/Operator Type: Owner  
Owner/Op start date: 2000-06-22 00:00:00.  
Owner/Op end date: Not reported

Handler Activities Summary:

U.S. importer of hazardous waste: No  
Mixed waste (haz. and radioactive): No  
Recycler of hazardous waste: No  
Transporter of hazardous waste: Yes  
Treater, storer or disposer of HW: No  
Underground injection activity: No  
On-site burner exemption: No  
Furnace exemption: No  
Used oil fuel burner: No  
Used oil processor: No  
User oil refiner: No  
Used oil fuel marketer to burner: No  
Used oil Specification marketer: No  
Used oil transfer facility: No  
Used oil transporter: Yes

Historical Generators:

Date form received by agency: 2005-07-18 00:00:00  
Site name: CAMERON ENV INC DBA BAKER FILTRATION INC  
Classification: Not a generator, verified

Violation Status: No violations found

**U105  
NW  
1/8-1/4  
0.191 mi.  
1007 ft.**

**ICC COLLISION CENTERS 6, INC.  
4306 W 190TH ST  
TORRANCE, CA 90504  
Site 9 of 15 in cluster U**

**CA CERS HAZ WASTE  
CA HAZNET  
CA CERS  
CA HWTS**

**S118938461  
N/A**

**Relative:  
Higher  
Actual:  
82 ft.**

CERS HAZ WASTE:  
Name: ICC COLLISION CENTERS 6, INC.  
Address: 4306 W 190TH ST  
City, State, Zip: TORRANCE, CA 90504  
Site ID: 418287  
CERS ID: 10726009  
CERS Description: Hazardous Waste Generator

HAZNET:

Name: ICC COLLISION CENTERS 6 INC  
Address: 4306 W 190TH ST  
Address 2: Not reported  
City, State, Zip: TORRANCE, CA 90504  
Contact: PETER JAMES  
Telephone: 7144443100  
Mailing Name: Not reported  
Mailing Address: 3131 S STANDARD AVE

Year: 2015  
Gepaid: CAL000407093  
TSD EPA ID: CAD008302903

Map ID  
Direction  
Distance  
Elevation

MAP FINDINGS

Site

Database(s)

EDR ID Number  
EPA ID Number

ICC COLLISION CENTERS 6, INC. (Continued)

S118938461

CA Waste Code: 214 - Unspecified solvent mixture  
Disposal Method: H061 - Fuel Blending Prior To Energy Recovery At Another Site  
Tons: 0.018

Additional Info:

Year: 2015  
Gen EPA ID: CAL000407093

Shipment Date: 20150825  
Creation Date: 10/12/2015 22:15:20  
Receipt Date: 20150826  
Manifest ID: 002396231GBF  
Trans EPA ID: CAD982359671  
Trans Name: LIGHTNING OIL CO INC  
Trans 2 EPA ID: Not reported  
Trans 2 Name: Not reported  
TSDf EPA ID: CAD008302903  
Trans Name: VEOLIA ES TECHNICAL SOLUTION  
TSDf Alt EPA ID: Not reported  
TSDf Alt Name: Not reported  
CA Waste Code: 214 - Unspecified solvent mixture  
RCRA Code: F005  
Disposal Method: H061 - Fuel Blending Prior To Energy Recovery At Another Site  
Quantity Tons: 0.018  
Waste Quantity: 5  
Quantity Unit: G  
Additional Code 1: F003  
Additional Code 2: D001  
Additional Code 3: Not reported  
Additional Code 4: Not reported  
Additional Code 5: Not reported

CERS:

Name: ICC COLLISION CENTERS 6, INC.  
Address: 4306 W 190TH ST  
City,State,Zip: TORRANCE, CA 90504  
Site ID: 418287  
CERS ID: 10726009  
CERS Description: Chemical Storage Facilities

Violations:

Site ID: 418287  
Site Name: ICC Collision Centers 6, Inc.  
Violation Date: 11-22-2016  
Citation: 22 CCR 12 66262.34(f) - California Code of Regulations, Title 22, Chapter 12, Section(s) 66262.34(f)  
Violation Description: Failure to properly label hazardous waste accumulation containers and portable tanks with the following requirements: "Hazardous Waste", name and address of the generator, physical and chemical characteristics of the Hazardous Waste, and starting accumulation date.  
Violation Notes: Returned to compliance on 02/21/2017. OBSERVATION: Fifty-five gallon containers of waste paint-related material and waste coolant had hazardous waste labels that did not indicate the physical state, hazardous properties, and/or accumulation start date. All hazardous waste containers shall be marked with the following information: 1)

Map ID  
Direction  
Distance  
Elevation

MAP FINDINGS

Site

Database(s)

EDR ID Number  
EPA ID Number

**ICC COLLISION CENTERS 6, INC. (Continued)**

**S118938461**

the words G Hazardous WasteG ; 2) name and address of generator; 3) hazardous properties; 4) physical state; 5) composition (contents); and 6) accumulation start date. CORRECTIVE ACTION: Immediately label these containers and ensure that all hazardous waste containers are marked with all the required information.

Violation Division: Los Angeles County Fire Department  
Violation Program: HW  
Violation Source: CERS

Site ID: 418287  
Site Name: ICC Collision Centers 6, Inc.  
Violation Date: 05-29-2014  
Citation: HSC 6.67 Multiple - California Health and Safety Code, Chapter 6.67, Section(s) Multiple

Violation Description: Haz Waste Generator Program - Administration/Documentation - General  
Violation Notes: Returned to compliance on 04/02/2015. OBSERVATION: The facility generates hazardous waste, but CERS shows no submittals have been made. CORRECTIVE ACTION: Report all program information electronically using CERS.

Violation Division: Los Angeles County Fire Department  
Violation Program: HW  
Violation Source: CERS

Site ID: 418287  
Site Name: ICC Collision Centers 6, Inc.  
Violation Date: 11-22-2016  
Citation: HSC 6.5 Multiple - California Health and Safety Code, Chapter 6.5, Section(s) Multiple

Violation Description: Hazardous Waste Generator Program - Administration/Documentation - General

Violation Notes: Returned to compliance on 02/21/2017. OBSERVATION: The facility generatres hazardous waste, e.g., waste paint-related material, but the California Environmental Reporting System (CERS) shows no facility with a facility street address beginning with "4306" and with zip code "90504". CORRECTIVE ACTION: Report all unified program information electronically using CERS.

Violation Division: Los Angeles County Fire Department  
Violation Program: HW  
Violation Source: CERS

Site ID: 418287  
Site Name: ICC Collision Centers 6, Inc.  
Violation Date: 05-29-2014  
Citation: HSC 6.67 Multiple - California Health and Safety Code, Chapter 6.67, Section(s) Multiple

Violation Description: Haz Waste Generator Program - Administration/Documentation - General  
Violation Notes: Returned to compliance on 04/02/2015. OBSERVATION: The Owner/Operator failed to obtain an active hazardous waste generator permit. CORRECTIVE ACTION: The Owner/Operator shall immediately apply to receive a new hazardous waste generator permit and maintain that permit as active as long as the facility is in operation and continues to generate hazardous waste.

Violation Division: Los Angeles County Fire Department  
Violation Program: HW  
Violation Source: CERS

Site ID: 418287

Map ID  
Direction  
Distance  
Elevation

MAP FINDINGS

Site

Database(s)

EDR ID Number  
EPA ID Number

**ICC COLLISION CENTERS 6, INC. (Continued)**

**S118938461**

Site Name: ICC Collision Centers 6, Inc.  
Violation Date: 11-22-2016  
Citation: HSC 6.5 Multiple - California Health and Safety Code, Chapter 6.5, Section(s) Multiple  
Violation Description: Hazardous Waste Generator Program - Operations/Maintenance - General  
Violation Notes: Returned to compliance on 02/21/2017. OBSERVATION: The facility generates hazardous waste, e.g., waste paint-related material, but the owner/operator failed to obtain a unified program facility permit for the hazardous waste generator program. CORRECTIVE ACTION: Obtain a unified program facility permit for the hazardous waste generator program and maintain the permit as active as long as the facility is in operation and continues to generate hazardous waste.  
Violation Division: Los Angeles County Fire Department  
Violation Program: HW  
Violation Source: CERS

Site ID: 418287  
Site Name: ICC Collision Centers 6, Inc.  
Violation Date: 11-22-2016  
Citation: 22 CCR 12 66262.40(a) - California Code of Regulations, Title 22, Chapter 12, Section(s) 66262.40(a)  
Violation Description: Failure to keep a copy of each properly signed manifest for at least three years from the date the waste was accepted by the initial transporter. The manifest signed at the time the waste was accepted for transport shall be kept until receiving a signed copy from the designated facility which received the waste.  
Violation Notes: Returned to compliance on 02/21/2017. OBSERVATION: DTSC's Hazardous Waste Tracking System shows that hazardous waste was transported off-site in 2015, but Copies of hazardous waste disposal records for 2015 were not found on site. Hazardous waste generators shall retain copies of all manifests signed off by the disposal facility and all receipts used in a consolidated manifesting procedure on site for three years and have them readily available for review. CORRECTIVE ACTION: Immediately locate a copy of all manifests and receipts for the last three years, maintain them on site, and make them available for review.  
Violation Division: Los Angeles County Fire Department  
Violation Program: HW  
Violation Source: CERS

Evaluation:  
Eval General Type: Other/Unknown  
Eval Date: 02-21-2017  
Violations Found: No  
Eval Type: Other, not routine, done by local agency  
Eval Notes: Not reported  
Eval Division: Los Angeles County Fire Department  
Eval Program: HW  
Eval Source: CERS

Eval General Type: Other/Unknown  
Eval Date: 04-02-2015  
Violations Found: No  
Eval Type: Other, not routine, done by local agency  
Eval Notes: Not reported  
Eval Division: Los Angeles County Fire Department  
Eval Program: HW

Map ID  
Direction  
Distance  
Elevation

MAP FINDINGS

Site

Database(s)

EDR ID Number  
EPA ID Number

**ICC COLLISION CENTERS 6, INC. (Continued)**

**S118938461**

Eval Source: CERS

Eval General Type: Compliance Evaluation Inspection  
Eval Date: 08-22-2017  
Violations Found: No  
Eval Type: Routine done by local agency  
Eval Notes: no violations  
Eval Division: Torrance Fire Department  
Eval Program: HMRRP  
Eval Source: CERS

Eval General Type: Compliance Evaluation Inspection  
Eval Date: 05-29-2014  
Violations Found: Yes  
Eval Type: Routine done by local agency  
Eval Notes: Not reported  
Eval Division: Los Angeles County Fire Department  
Eval Program: HW  
Eval Source: CERS

Eval General Type: Other/Unknown  
Eval Date: 12-27-2016  
Violations Found: No  
Eval Type: Other, not routine, done by local agency  
Eval Notes: Not reported  
Eval Division: Los Angeles County Fire Department  
Eval Program: HW  
Eval Source: CERS

Eval General Type: Compliance Evaluation Inspection  
Eval Date: 11-22-2016  
Violations Found: Yes  
Eval Type: Routine done by local agency  
Eval Notes: Adrian Priest, Center Manager  
Eval Division: Los Angeles County Fire Department  
Eval Program: HW  
Eval Source: CERS

Coordinates:  
Site ID: 418287  
Facility Name: ICC Collision Centers 6, Inc.  
Env Int Type Code: HMBP  
Program ID: 10726009  
Coord Name: Not reported  
Ref Point Type Desc: Center of a facility or station.  
Latitude: 33.858260  
Longitude: -118.348690

Affiliation:  
Affiliation Type Desc: CUPA District  
Entity Name: Los Angeles County Fire  
Entity Title: Not reported  
Affiliation Address: 5825 Rickenbacker Road  
Affiliation City: Commerce  
Affiliation State: CA  
Affiliation Country: Not reported

Map ID  
Direction  
Distance  
Elevation

MAP FINDINGS

Site

Database(s)

EDR ID Number  
EPA ID Number

**ICC COLLISION CENTERS 6, INC. (Continued)**

**S118938461**

Affiliation Zip: 90040-3027  
Affiliation Phone: (323) 890-4045

Affiliation Type Desc: Document Preparer  
Entity Name: KELLY KHAN  
Entity Title: Not reported  
Affiliation Address: Not reported  
Affiliation City: Not reported  
Affiliation State: Not reported  
Affiliation Country: Not reported  
Affiliation Zip: Not reported  
Affiliation Phone: Not reported

Affiliation Type Desc: Environmental Contact  
Entity Name: Kelly Khan  
Entity Title: Not reported  
Affiliation Address: 3131 S. Standard Avenue  
Affiliation City: Santa Ana  
Affiliation State: CA  
Affiliation Country: Not reported  
Affiliation Zip: 92705  
Affiliation Phone: Not reported

Affiliation Type Desc: Facility Mailing Address  
Entity Name: Mailing Address  
Entity Title: Not reported  
Affiliation Address: 3131 S. Standard Avenue  
Affiliation City: Santa Ana  
Affiliation State: CA  
Affiliation Country: Not reported  
Affiliation Zip: 92705  
Affiliation Phone: Not reported

Affiliation Type Desc: Operator  
Entity Name: ICC Collision Centers 6, Inc.  
Entity Title: Not reported  
Affiliation Address: Not reported  
Affiliation City: Not reported  
Affiliation State: Not reported  
Affiliation Country: Not reported  
Affiliation Zip: Not reported  
Affiliation Phone: (424) 327-6400

Affiliation Type Desc: Parent Corporation  
Entity Name: ICC Collision Centers 6, Inc.  
Entity Title: Not reported  
Affiliation Address: Not reported  
Affiliation City: Not reported  
Affiliation State: Not reported  
Affiliation Country: Not reported  
Affiliation Zip: Not reported  
Affiliation Phone: Not reported

Affiliation Type Desc: Identification Signer  
Entity Name: Hamid Hojati  
Entity Title: President  
Affiliation Address: Not reported

Map ID  
Direction  
Distance  
Elevation

MAP FINDINGS

Site

Database(s)

EDR ID Number  
EPA ID Number

**ICC COLLISION CENTERS 6, INC. (Continued)**

**S118938461**

Affiliation City: Not reported  
Affiliation State: Not reported  
Affiliation Country: Not reported  
Affiliation Zip: Not reported  
Affiliation Phone: Not reported

Affiliation Type Desc: Legal Owner  
Entity Name: HAMID HOJATI  
Entity Title: Not reported  
Affiliation Address: 3131 S. Standard Avenue  
Affiliation City: Santa Ana  
Affiliation State: CA  
Affiliation Country: United States  
Affiliation Zip: 92705  
Affiliation Phone: (714) 444-3100

Affiliation Type Desc: Property Owner  
Entity Name: Weiss Family, Ltd., Partnership  
Entity Title: Not reported  
Affiliation Address: 904 Silver Spur Rd., #422  
Affiliation City: Rolling Hills Estates  
Affiliation State: CA  
Affiliation Country: United States  
Affiliation Zip: 90274  
Affiliation Phone: (310) 544-2521

**HWTS:**

Name: ICC COLLISION CENTERS 6 INC  
Address: 4306 W 190TH ST  
Address 2: Not reported  
City,State,Zip: TORRANCE, CA 90504  
EPA ID: CAL000407093  
Inactive Date: 06/30/2019  
Create Date: 05/20/2015  
Last Act Date: 09/15/2019  
Mailing Name: Not reported  
Mailing Address: 3131 S STANDARD AVE  
Mailing Address 2: Not reported  
Mailing City,State,Zip: SANTA ANA, CA 92705  
Owner Name: ICC COLLISION CENTERS 6 INC  
Owner Address: 4306 W 190TH ST  
Owner Address 2: Not reported  
Owner City,State,Zip: TORRANCE, CA 90504  
Contact Name: KELLY KHAN  
Contact Address: 3131 S. STANDARD AVE.  
Contact Address 2: Not reported  
City,State,Zip: SANTA ANA, CA 905045509

**NAICS:**

EPA ID: CAL000407093  
Create Date: 2015-05-20 08:08:08  
NAICS Code: 811121  
NAICS Description: Automotive Body, Paint, and Interior Repair and Maintenance  
Issued EPA ID Date: 2015-05-20 08:08:08  
Inactive Date: 2019-06-30 00:00:00  
Facility Name: ICC COLLISION CENTERS 6 INC

Map ID  
Direction  
Distance  
Elevation

MAP FINDINGS

Site

Database(s)

EDR ID Number  
EPA ID Number

**ICC COLLISION CENTERS 6, INC. (Continued)**

**S118938461**

Facility Address: 4306 W 190TH ST  
Facility Address 2: Not reported  
Facility City: TORRANCE  
Facility County: 19  
Facility State: CA  
Facility Zip: 90504

**U106**  
**NW**  
**1/8-1/4**  
**0.191 mi.**  
**1008 ft.**

**AUTO NATION COLLISION SOUTH BAY**  
**4302 W 190TH ST**  
**TORRANCE, CA 90504**

**RCRA NonGen / NLR**

**1024849310**  
**CAL000405829**

**Site 10 of 15 in cluster U**

**Relative:**  
**Higher**  
**Actual:**  
**82 ft.**

RCRA NonGen / NLR:  
Date form received by agency: 2015-04-07 00:00:00.0  
Facility name: AUTO NATION COLLISION SOUTH BAY  
Facility address: 4302 W 190TH ST  
TORRANCE, CA 90504  
EPA ID: CAL000405829  
Contact: DALE NAPIER  
Contact address: 4302 W 190TH ST  
TORRANCE, CA 90504  
Contact country: Not reported  
Contact telephone: 310-303-3550  
Contact email: NAPIERD@AUTONATION.COM  
EPA Region: 09  
Classification: Non-Generator  
Description: Handler: Non-Generators do not presently generate hazardous waste

**Owner/Operator Summary:**

Owner/operator name: DALE NAPIER  
Owner/operator address: 4302 W 190TH ST  
TORRANCE, CA 90504  
Owner/operator country: Not reported  
Owner/operator telephone: 310-303-3550  
Owner/operator email: Not reported  
Owner/operator fax: Not reported  
Owner/operator extension: Not reported  
Legal status: Other  
Owner/Operator Type: Operator  
Owner/Op start date: Not reported  
Owner/Op end date: Not reported  
Owner/operator name: AUTONATION COLLISION CENT SOUTH BAY  
Owner/operator address: 4302 W 190TH ST  
TORRANCE, CA 90504  
Owner/operator country: Not reported  
Owner/operator telephone: 310-303-3550  
Owner/operator email: Not reported  
Owner/operator fax: Not reported  
Owner/operator extension: Not reported  
Legal status: Other  
Owner/Operator Type: Owner  
Owner/Op start date: Not reported  
Owner/Op end date: Not reported



Map ID  
Direction  
Distance  
Elevation

MAP FINDINGS

Site

Database(s)

EDR ID Number  
EPA ID Number

**AUTO NATION COLLISION SOUTH BAY (Continued)**

**1024849310**

Handler Activities Summary:

U.S. importer of hazardous waste: No  
Mixed waste (haz. and radioactive): No  
Recycler of hazardous waste: No  
Transporter of hazardous waste: Yes  
Treater, storer or disposer of HW: No  
Underground injection activity: No  
On-site burner exemption: No  
Furnace exemption: No  
Used oil fuel burner: No  
Used oil processor: No  
User oil refiner: No  
Used oil fuel marketer to burner: No  
Used oil Specification marketer: No  
Used oil transfer facility: No  
Used oil transporter: No

Violation Status: No violations found

**U107  
NW  
1/8-1/4  
0.191 mi.  
1008 ft.**

**AUTONATION COLLISION SOUTH BAY  
4302 W 190TH  
TORRANCE, CA 90504  
Site 11 of 15 in cluster U**

**RCRA NonGen / NLR 1024747680  
CAC002967457**

**Relative:  
Higher  
Actual:  
82 ft.**

RCRA NonGen / NLR:  
Date form received by agency: 2018-06-20 00:00:00.0  
Facility name: AUTONATION COLLISION SOUTH BAY  
Facility address: 4302 W 190TH  
TORRANCE, CA 90504  
EPA ID: CAC002967457  
Contact: DINO ORBISO  
Contact address: 4302 W 190TH  
TORRANCE, CA 90504  
Contact country: Not reported  
Contact telephone: 562-977-2175  
Contact email: GREGG.THOMAS@SAFETY-KLEEN.COM  
EPA Region: 09  
Classification: Non-Generator  
Description: Handler: Non-Generators do not presently generate hazardous waste

Owner/Operator Summary:

Owner/operator name: DINO ORBISO  
Owner/operator address: 4302 W 190TH  
TORRANCE, CA 90504  
Owner/operator country: Not reported  
Owner/operator telephone: 562-977-2175  
Owner/operator email: Not reported  
Owner/operator fax: Not reported  
Owner/operator extension: Not reported  
Legal status: Other  
Owner/Operator Type: Owner  
Owner/Op start date: Not reported  
Owner/Op end date: Not reported  
Owner/operator name: DINO ORBISO  
Owner/operator address: 4302 W 190TH  
TORRANCE, CA 90504

Map ID  
Direction  
Distance  
Elevation

MAP FINDINGS

Site

Database(s)

EDR ID Number  
EPA ID Number

**AUTONATION COLLISION SOUTH BAY (Continued)**

**1024747680**

Owner/operator country: Not reported  
Owner/operator telephone: 562-977-2175  
Owner/operator email: Not reported  
Owner/operator fax: Not reported  
Owner/operator extension: Not reported  
Legal status: Other  
Owner/Operator Type: Operator  
Owner/Op start date: Not reported  
Owner/Op end date: Not reported

Handler Activities Summary:

U.S. importer of hazardous waste: No  
Mixed waste (haz. and radioactive): No  
Recycler of hazardous waste: No  
Transporter of hazardous waste: Yes  
Treater, storer or disposer of HW: No  
Underground injection activity: No  
On-site burner exemption: No  
Furnace exemption: No  
Used oil fuel burner: No  
Used oil processor: No  
User oil refiner: No  
Used oil fuel marketer to burner: No  
Used oil Specification marketer: No  
Used oil transfer facility: No  
Used oil transporter: No

Violation Status: No violations found

**U108  
NW  
1/8-1/4  
0.191 mi.  
1008 ft.**

**AUTONATION COLLISION CENTER SOUTH BAY  
4302 W 190TH STREET  
TORRANCE, CA 90504**

**CA CERS HAZ WASTE S113156411  
CA CERS N/A**

**Site 12 of 15 in cluster U**

**Relative:  
Higher  
Actual:  
82 ft.**

CERS HAZ WASTE:  
Name: AUTONATION COLLISION CENTER SOUTH BAY  
Address: 4302 W 190TH STREET  
City,State,Zip: TORRANCE, CA 90504  
Site ID: 96295  
CERS ID: 10510474  
CERS Description: Hazardous Waste Generator

CERS:  
Name: AUTONATION COLLISION CENTER SOUTH BAY  
Address: 4302 W 190TH STREET  
City,State,Zip: TORRANCE, CA 90504  
Site ID: 96295  
CERS ID: 10510474  
CERS Description: Chemical Storage Facilities

Evaluation:  
Eval General Type: Compliance Evaluation Inspection  
Eval Date: 01-07-2014  
Violations Found: No  
Eval Type: Routine done by local agency  
Eval Notes: Not reported  
Eval Division: Los Angeles County Fire Department

Map ID  
Direction  
Distance  
Elevation

MAP FINDINGS

Site

Database(s)

EDR ID Number  
EPA ID Number

**AUTONATION COLLISION CENTER SOUTH BAY (Continued)**

**S113156411**

Eval Program: HW  
Eval Source: CERS

Eval General Type: Compliance Evaluation Inspection  
Eval Date: 07-06-2016  
Violations Found: No  
Eval Type: Routine done by local agency  
Eval Notes: ON CERS  
Eval Division: Torrance Fire Department  
Eval Program: HMRRP  
Eval Source: CERS

Eval General Type: Compliance Evaluation Inspection  
Eval Date: 08-24-2017  
Violations Found: No  
Eval Type: Routine done by local agency  
Eval Notes: no violations  
Eval Division: Torrance Fire Department  
Eval Program: HMRRP  
Eval Source: CERS

Eval General Type: Compliance Evaluation Inspection  
Eval Date: 06-05-2018  
Violations Found: No  
Eval Type: Routine done by local agency  
Eval Notes: Consent to perform Inspection given by Dale Napier  
Eval Division: Torrance Fire Department  
Eval Program: HMRRP  
Eval Source: CERS

Eval General Type: Compliance Evaluation Inspection  
Eval Date: 04-02-2015  
Violations Found: No  
Eval Type: Routine done by local agency  
Eval Notes: Ray Mahloji, Collision Center Director  
Eval Division: Los Angeles County Fire Department  
Eval Program: HW  
Eval Source: CERS

Eval General Type: Compliance Evaluation Inspection  
Eval Date: 11-22-2016  
Violations Found: No  
Eval Type: Routine done by local agency  
Eval Notes: Mike Yeghiayan, Production Manager  
Eval Division: Los Angeles County Fire Department  
Eval Program: HW  
Eval Source: CERS

Affiliation:  
Affiliation Type Desc: Facility Mailing Address  
Entity Name: Mailing Address  
Entity Title: Not reported  
Affiliation Address: 4302 W 190th St.  
Affiliation City: Torrance  
Affiliation State: CA  
Affiliation Country: Not reported  
Affiliation Zip: 90504

Map ID  
Direction  
Distance  
Elevation

MAP FINDINGS

Site

Database(s)

EDR ID Number  
EPA ID Number

**AUTONATION COLLISION CENTER SOUTH BAY (Continued)**

**S113156411**

Affiliation Phone: Not reported

Affiliation Type Desc: Operator  
Entity Name: Carwell LLC  
Entity Title: Not reported  
Affiliation Address: Not reported  
Affiliation City: Not reported  
Affiliation State: Not reported  
Affiliation Country: Not reported  
Affiliation Zip: Not reported  
Affiliation Phone: (310) 303-3550

Affiliation Type Desc: Environmental Contact  
Entity Name: Dale Napier  
Entity Title: Not reported  
Affiliation Address: 4302 W 190th St.  
Affiliation City: Torrance  
Affiliation State: CA  
Affiliation Country: Not reported  
Affiliation Zip: 90504  
Affiliation Phone: Not reported

Affiliation Type Desc: Property Owner  
Entity Name: Autonation Collision Center South Bay  
Entity Title: Not reported  
Affiliation Address: 4302 W 190th St.  
Affiliation City: Torrance  
Affiliation State: CA  
Affiliation Country: United States  
Affiliation Zip: 90504  
Affiliation Phone: (310) 303-3550

Affiliation Type Desc: CUPA District  
Entity Name: Los Angeles County Fire  
Entity Title: Not reported  
Affiliation Address: 5825 Rickenbacker Road  
Affiliation City: Commerce  
Affiliation State: CA  
Affiliation Country: Not reported  
Affiliation Zip: 90040-3027  
Affiliation Phone: (323) 890-4045

Affiliation Type Desc: Document Preparer  
Entity Name: Kathy Datuin, KPA  
Entity Title: Not reported  
Affiliation Address: Not reported  
Affiliation City: Not reported  
Affiliation State: Not reported  
Affiliation Country: Not reported  
Affiliation Zip: Not reported  
Affiliation Phone: Not reported

Affiliation Type Desc: Identification Signer  
Entity Name: Dale Napier  
Entity Title: Collision Manager  
Affiliation Address: Not reported  
Affiliation City: Not reported

Map ID  
Direction  
Distance  
Elevation

MAP FINDINGS

Site

Database(s)

EDR ID Number  
EPA ID Number

**AUTONATION COLLISION CENTER SOUTH BAY (Continued)**

**S113156411**

Affiliation State: Not reported  
Affiliation Country: Not reported  
Affiliation Zip: Not reported  
Affiliation Phone: Not reported

Affiliation Type Desc: Legal Owner  
Entity Name: Carwell LLC  
Entity Title: Not reported  
Affiliation Address: 4302 W 190th St.  
Affiliation City: Torrance  
Affiliation State: CA  
Affiliation Country: United States  
Affiliation Zip: 90504  
Affiliation Phone: (310) 303-3550

Affiliation Type Desc: Parent Corporation  
Entity Name: Autonation Collision Center South Bay  
Entity Title: Not reported  
Affiliation Address: Not reported  
Affiliation City: Not reported  
Affiliation State: Not reported  
Affiliation Country: Not reported  
Affiliation Zip: Not reported  
Affiliation Phone: Not reported

**U109**  
**NW**  
**1/8-1/4**  
**0.191 mi.**  
**1008 ft.**

**AUTONATION COLLISION CENTER SOUTH BAY**  
**4302 W 190TH ST**  
**TORRANCE, CA 90504**  
**Site 13 of 15 in cluster U**

**RCRA-LQG 1025883031**  
**CAR000301275**

**Relative:**  
**Higher**  
**Actual:**  
**82 ft.**

RCRA-LQG:  
Date form received by agency: 2019-10-18 00:00:00.0  
Facility name: AUTONATION COLLISION CENTER SOUTH BAY  
Facility address: 4302 W 190TH ST  
TORRANCE, CA 90504  
EPA ID: CAR000301275  
Mailing address: W 190TH ST  
TORRANCE, CA 90504  
Contact: MIKE YEGHIAYAN  
Contact address: W 190TH ST  
TORRANCE, CA 90504  
Contact country: US  
Contact telephone: 310-303-3550  
Contact email: YEGHIAYANM@AUTONATION.COM  
EPA Region: 09  
Classification: Large Quantity Generator  
Description: Handler: generates 1,000 kg or more of hazardous waste during any calendar month; or generates more than 1 kg of acutely hazardous waste during any calendar month; or generates more than 100 kg of any residue or contaminated soil, waste or other debris resulting from the cleanup of a spill, into or on any land or water, of acutely hazardous waste during any calendar month; or generates 1 kg or less of acutely hazardous waste during any calendar month, and accumulates more than 1 kg of acutely hazardous waste at any time; or generates 100 kg or less of any residue or contaminated soil, waste or other debris resulting from the cleanup of a spill, into or on any land or water, of acutely

Map ID  
Direction  
Distance  
Elevation

MAP FINDINGS

Site

Database(s)

EDR ID Number  
EPA ID Number

**AUTONATION COLLISION CENTER SOUTH BAY (Continued)**

**1025883031**

hazardous waste during any calendar month, and accumulates more than 100 kg of that material at any time

Owner/Operator Summary:

Owner/operator name: CARWELL LLC, INC  
Owner/operator address: W 190TH ST  
TORRANCE, CA 90504  
Owner/operator country: US  
Owner/operator telephone: Not reported  
Owner/operator email: Not reported  
Owner/operator fax: Not reported  
Owner/operator extension: Not reported  
Legal status: Private  
Owner/Operator Type: Owner  
Owner/Op start date: Not reported  
Owner/Op end date: Not reported

Owner/operator name: AUTONATION COLLISION CENTER SOUTH BAY  
Owner/operator address: W 190TH ST  
TORRANCE, CA 90504  
Owner/operator country: US  
Owner/operator telephone: Not reported  
Owner/operator email: Not reported  
Owner/operator fax: Not reported  
Owner/operator extension: Not reported  
Legal status: Private  
Owner/Operator Type: Operator  
Owner/Op start date: Not reported  
Owner/Op end date: Not reported

Handler Activities Summary:

U.S. importer of hazardous waste: No  
Mixed waste (haz. and radioactive): Not reported  
Recycler of hazardous waste: No  
Transporter of hazardous waste: No  
Treater, storer or disposer of HW: No  
Underground injection activity: No  
On-site burner exemption: No  
Furnace exemption: No  
Used oil fuel burner: No  
Used oil processor: No  
User oil refiner: No  
Used oil fuel marketer to burner: No  
Used oil Specification marketer: No  
Used oil transfer facility: No  
Used oil transporter: No

Hazardous Waste Summary:

. Waste code: 134  
. Waste name: Aqueous solution with <10% total organic residues  
  
. Waste code: 135  
. Waste name: Unspecified aqueous solution  
  
. Waste code: 213

Map ID  
 Direction  
 Distance  
 Elevation

MAP FINDINGS

Site

Database(s)

EDR ID Number  
 EPA ID Number

**AUTONATION COLLISION CENTER SOUTH BAY (Continued)**

**1025883031**

- . Waste name: Hydrocarbon solvents (benzene, hexane, Stoddard, etc.)
- . Waste code: 221
- . Waste name: Waste oil and mixed oil
- . Waste code: 222
- . Waste name: Oil/water separation sludge
- . Waste code: 343
- . Waste name: Unspecified organic liquid mixture
- . Waste code: D001
- . Waste name: IGNITABLE WASTE
- . Waste code: F001
- . Waste name: THE FOLLOWING SPENT HALOGENATED SOLVENTS USED IN DEGREASING: TETRACHLOROETHYLENE, TRICHLORETHYLENE, METHYLENE CHLORIDE, 1,1,1-TRICHLOROETHANE, CARBON TETRACHLORIDE AND CHLORINATED FLUOROCARBONS; ALL SPENT SOLVENT MIXTURES/BLENDS USED IN DEGREASING CONTAINING, BEFORE USE, A TOTAL OF TEN PERCENT OR MORE (BY VOLUME) OF ONE OR MORE OF THE ABOVE HALOGENATED SOLVENTS OR THOSE SOLVENTS LISTED IN F002, F004, AND F005; AND STILL BOTTOMS FROM THE RECOVERY OF THESE SPENT SOLVENTS AND SPENT SOLVENT MIXTURES.
- Violation Status: No violations found

**N110**  
**SSW**  
**1/8-1/4**  
**0.193 mi.**  
**1021 ft.**

**POLYPEPTIDE LABORATORIES**  
**375 MAPLE AVE**  
**TORRANCE, CA 90503**  
**Site 6 of 6 in cluster N**

**CA CERS HAZ WASTE** **S118207707**  
**CA HAZNET** **N/A**  
**CA CERS**  
**CA HWTS**

**Relative:**  
**Higher**  
**Actual:**  
**110 ft.**

CERS HAZ WASTE:  
 Name: POLYPEPTIDE LABORATORIES  
 Address: 375 MAPLE AVE  
 City,State,Zip: TORRANCE, CA 90503  
 Site ID: 443819  
 CERS ID: 10773607  
 CERS Description: Hazardous Waste Generator

HAZNET:  
 Name: CHOURA EVENTS  
 Address: 375 MAPLE AVE  
 Address 2: Not reported  
 City,State,Zip: TORRANCE, CA 905032602  
 Contact: GINA CALDWELL  
 Telephone: 3103206200  
 Mailing Name: Not reported  
 Mailing Address: 375 MAPLE AVE  
 Year: 2014  
 Gepaid: CAC002767873  
 TSD EPA ID: CAD044429835  
 CA Waste Code: 214 - Unspecified solvent mixture  
 Disposal Method: H141 - Storage, Bulking, And/Or Transfer Off Site--No Treatment/Reovery (H010-H129) Or (H131-H135)  
 Tons: 0.9

Map ID  
Direction  
Distance  
Elevation

MAP FINDINGS

Site

Database(s)

EDR ID Number  
EPA ID Number

**POLYPEPTIDE LABORATORIES (Continued)**

**S118207707**

Additional Info:

Year:	2014
Gen EPA ID:	CAC002767873
Shipment Date:	20140421
Creation Date:	7/11/2014 22:15:07
Receipt Date:	20140514
Manifest ID:	004274174SKS
Trans EPA ID:	TXR000081205
Trans Name:	SAFETY-KLEEN SYSTEMS INC
Trans 2 EPA ID:	Not reported
Trans 2 Name:	Not reported
TSDF EPA ID:	CAD044429835
Trans Name:	CLEAN HARBORS WILMINGTON LLC
TSDF Alt EPA ID:	Not reported
TSDF Alt Name:	Not reported
CA Waste Code:	214 - Unspecified solvent mixture
RCRA Code:	F005
Disposal Method:	H141 - Storage, Bulking, And/Or Transfer Off Site--No Treatment/Reovery (H010-H129) Or (H131-H135)
Quantity Tons:	0.2
Waste Quantity:	400
Quantity Unit:	P
Additional Code 1:	F003
Additional Code 2:	F002
Additional Code 3:	F001
Additional Code 4:	D001
Additional Code 5:	Not reported
Shipment Date:	20140418
Creation Date:	7/11/2014 22:15:07
Receipt Date:	20140514
Manifest ID:	004274060SKS
Trans EPA ID:	TXR000081205
Trans Name:	SAFETY-KLEEN SYSTEMS INC
Trans 2 EPA ID:	Not reported
Trans 2 Name:	Not reported
TSDF EPA ID:	CAD044429835
Trans Name:	CLEAN HARBORS WILMINGTON LLC
TSDF Alt EPA ID:	Not reported
TSDF Alt Name:	Not reported
CA Waste Code:	214 - Unspecified solvent mixture
RCRA Code:	F005
Disposal Method:	H141 - Storage, Bulking, And/Or Transfer Off Site--No Treatment/Reovery (H010-H129) Or (H131-H135)
Quantity Tons:	0.3
Waste Quantity:	600
Quantity Unit:	P
Additional Code 1:	F003
Additional Code 2:	F002
Additional Code 3:	F001
Additional Code 4:	D001
Additional Code 5:	Not reported
Shipment Date:	20140418
Creation Date:	7/11/2014 22:15:07
Receipt Date:	20140514



Map ID  
Direction  
Distance  
Elevation

MAP FINDINGS

Site

Database(s)

EDR ID Number  
EPA ID Number

**POLYPEPTIDE LABORATORIES (Continued)**

**S118207707**

Manifest ID: 004274060SKS  
Trans EPA ID: TXR000081205  
Trans Name: SAFETY-KLEEN SYSTEMS INC  
Trans 2 EPA ID: Not reported  
Trans 2 Name: Not reported  
TSDF EPA ID: CAD044429835  
Trans Name: CLEAN HARBORS WILMINGTON LLC  
TSDF Alt EPA ID: Not reported  
TSDF Alt Name: Not reported  
CA Waste Code: 214 - Unspecified solvent mixture  
RCRA Code: F005  
Disposal Method: H141 - Storage, Bulking, And/Or Transfer Off Site--No Treatment/Reovery (H010-H129) Or (H131-H135)  
  
Quantity Tons: 0.4  
Waste Quantity: 800  
Quantity Unit: P  
Additional Code 1: F003  
Additional Code 2: F002  
Additional Code 3: F001  
Additional Code 4: D001  
Additional Code 5: Not reported

**CERS:**

Name: POLYPEPTIDE LABORATORIES  
Address: 375 MAPLE AVE  
City,State,Zip: TORRANCE, CA 90503  
Site ID: 443819  
CERS ID: 10773607  
CERS Description: Chemical Storage Facilities

**Evaluation:**

Eval General Type: Compliance Evaluation Inspection  
Eval Date: 10-24-2019  
Violations Found: No  
Eval Type: Routine done by local agency  
Eval Notes: Consent given by Jon Carter  
Eval Division: Torrance Fire Department  
Eval Program: HMRRP  
Eval Source: CERS

**Coordinates:**

Site ID: 443819  
Facility Name: PolyPeptide Laboratories  
Env Int Type Code: HMBP  
Program ID: 10773607  
Coord Name: Not reported  
Ref Point Type Desc: Center of a facility or station.  
Latitude: 33.845470  
Longitude: -118.340790

**Affiliation:**

Affiliation Type Desc: Legal Owner  
Entity Name: PolyPeptide Laboratoreis, Inc.  
Entity Title: Not reported  
Affiliation Address: 365 MAPLE AVE  
Affiliation City: Torrance

Map ID  
Direction  
Distance  
Elevation

MAP FINDINGS

Site

Database(s)

EDR ID Number  
EPA ID Number

**POLYPEPTIDE LABORATORIES (Continued)**

**S118207707**

Affiliation State: CA  
Affiliation Country: United States  
Affiliation Zip: 90503  
Affiliation Phone: (310) 782-3569

Affiliation Type Desc: Environmental Contact  
Entity Name: Jon Andre Carter  
Entity Title: Not reported  
Affiliation Address: 365 Maple Ave.  
Affiliation City: Torrance  
Affiliation State: CA  
Affiliation Country: Not reported  
Affiliation Zip: 90503  
Affiliation Phone: Not reported

Affiliation Type Desc: Parent Corporation  
Entity Name: Polypeptide Laboratories, Inc  
Entity Title: Not reported  
Affiliation Address: Not reported  
Affiliation City: Not reported  
Affiliation State: Not reported  
Affiliation Country: Not reported  
Affiliation Zip: Not reported  
Affiliation Phone: Not reported

Affiliation Type Desc: Property Owner  
Entity Name: PolyPeptide Laboratories, Inc.  
Entity Title: Not reported  
Affiliation Address: 365 Maple Ave  
Affiliation City: Torrance  
Affiliation State: CA  
Affiliation Country: United States  
Affiliation Zip: 90503  
Affiliation Phone: (310) 782-3569

Affiliation Type Desc: CUPA District  
Entity Name: Los Angeles County Fire  
Entity Title: Not reported  
Affiliation Address: 5825 Rickenbacker Road  
Affiliation City: Commerce  
Affiliation State: CA  
Affiliation Country: Not reported  
Affiliation Zip: 90040-3027  
Affiliation Phone: (323) 890-4045

Affiliation Type Desc: Facility Mailing Address  
Entity Name: Mailing Address  
Entity Title: Not reported  
Affiliation Address: 375 Maple Ave  
Affiliation City: Torrance  
Affiliation State: CA  
Affiliation Country: Not reported  
Affiliation Zip: 90503  
Affiliation Phone: Not reported

Affiliation Type Desc: Identification Signer  
Entity Name: Andre Carter

Map ID  
Direction  
Distance  
Elevation

MAP FINDINGS

Site

Database(s)

EDR ID Number  
EPA ID Number

**POLYPEPTIDE LABORATORIES (Continued)**

**S118207707**

Entity Title: EH&S Manager  
Affiliation Address: Not reported  
Affiliation City: Not reported  
Affiliation State: Not reported  
Affiliation Country: Not reported  
Affiliation Zip: Not reported  
Affiliation Phone: Not reported

Affiliation Type Desc: Operator  
Entity Name: PolyPeptide Laboratories, Inc.  
Entity Title: Not reported  
Affiliation Address: Not reported  
Affiliation City: Not reported  
Affiliation State: Not reported  
Affiliation Country: Not reported  
Affiliation Zip: Not reported  
Affiliation Phone: (310) 782-3569

Affiliation Type Desc: Document Preparer  
Entity Name: Andre Carter  
Entity Title: Not reported  
Affiliation Address: Not reported  
Affiliation City: Not reported  
Affiliation State: Not reported  
Affiliation Country: Not reported  
Affiliation Zip: Not reported  
Affiliation Phone: Not reported

**HWTS:**

Name: CHOURA EVENTS  
Address: 375 MAPLE AVE  
Address 2: Not reported  
City,State,Zip: TORRANCE, CA 905032602  
EPA ID: CAC002767873  
Inactive Date: 07/16/2014  
Create Date: 04/16/2014  
Last Act Date: 07/17/2014  
Mailing Name: Not reported  
Mailing Address: 375 MAPLE AVE  
Mailing Address 2: Not reported  
Mailing City,State,Zip: TORRANCE, CA 905032602  
Owner Name: RYAN CHOURA  
Owner Address: 375 MAPLE AVE  
Owner Address 2: Not reported  
Owner City,State,Zip: TORRANCE, CA 90503  
Contact Name: GINA CALDWELL  
Contact Address: 375 MAPLE AVE  
Contact Address 2: Not reported  
City,State,Zip: TORRANCE, CA 905032602

**NAICS:**

EPA ID: CAC002767873  
Create Date: 2014-04-16 12:31:42  
NAICS Code: 56192  
NAICS Description: Convention and Trade Show Organizers  
Issued EPA ID Date: 2014-04-16 12:31:42

Map ID  
 Direction  
 Distance  
 Elevation

MAP FINDINGS

Site

Database(s)

EDR ID Number  
 EPA ID Number

**POLYPEPTIDE LABORATORIES (Continued)**

**S118207707**

Inactive Date: 2014-07-16 12:31:42  
 Facility Name: CHOURA EVENTS  
 Facility Address: 375 MAPLE AVE  
 Facility Address 2: Not reported  
 Facility City: TORRANCE  
 Facility County: 19  
 Facility State: CA  
 Facility Zip: 905032602

**U111  
 NW  
 1/8-1/4  
 0.197 mi.  
 1042 ft.**

**MAJOR PAINT  
 4300 190TH ST W  
 TORRANCE, CA 90504  
 Site 14 of 15 in cluster U**

**CA LUST S104406328  
 CA HIST CORTESE N/A**

**Relative:  
 Higher  
 Actual:  
 82 ft.**

LUST REG 4:  
 Region: 4  
 Regional Board: 04  
 County: Los Angeles  
 Facility Id: 905040016  
 Status: Remedial action (cleanup) Underway  
 Substance: Solvents  
 Substance Quantity: Not reported  
 Local Case No: Not reported  
 Case Type: Groundwater  
 Abatement Method Used at the Site: Remove Free Product  
 Global ID: T0603701475  
 W Global ID: Not reported  
 Staff: SLC  
 Local Agency: 19038  
 Cross Street: PRAIRIE  
 Enforcement Type: Not reported  
 Date Leak Discovered: Not reported  
 Date Leak First Reported: 11/18/1983  
 Date Leak Record Entered: 12/31/1986  
 Date Confirmation Began: Not reported  
 Date Leak Stopped: Not reported  
 Date Case Last Changed on Database: 12/8/1997  
 Date the Case was Closed: Not reported  
 How Leak Discovered: Not reported  
 How Leak Stopped: Not reported  
 Cause of Leak: UNK  
 Leak Source: UNK  
 Operator: Not reported  
 Water System: Not reported  
 Well Name: Not reported  
 Approx. Dist To Production Well (ft): 5407.9044097597734038033421286  
 Source of Cleanup Funding: UNK  
 Preliminary Site Assessment Workplan Submitted: Not reported  
 Preliminary Site Assessment Began: Not reported  
 Pollution Characterization Began: Not reported  
 Remediation Plan Submitted: Not reported  
 Remedial Action Underway: 10/24/1998  
 Post Remedial Action Monitoring Began: Not reported  
 Enforcement Action Date: Not reported  
 Historical Max MTBE Date: Not reported  
 Hist Max MTBE Conc in Groundwater: Not reported

Map ID  
Direction  
Distance  
Elevation

MAP FINDINGS

Site

Database(s)

EDR ID Number  
EPA ID Number

**MAJOR PAINT (Continued)**

**S104406328**

Hist Max MTBE Conc in Soil: Not reported  
Significant Interim Remedial Action Taken: Yes  
GW Qualifier: Not reported  
Soil Qualifier: Not reported  
Organization: Not reported  
Owner Contact: Not reported  
Responsible Party: MAJOR PAINT COMPANY  
RP Address: 1150 S. OLIVE ST., SUITE #2200, LOS ANGELES CA 90015-2236  
Program: SLIC  
Lat/Long: 33.8584683 / -1  
Local Agency Staff: RVB  
Beneficial Use: Not reported  
Priority: 2  
Cleanup Fund Id: Not reported  
Suspended: Not reported  
Assigned Name: Not reported  
Summary: PRODUCT RECOVERY IN PROGRESS. ASSIGNED  
CASE TO SLIC-JR REFER TO SLIC #685

**HIST CORTESE:**

edr\_fname: MAJOR PAINT  
edr\_fadd1: 4300 190TH  
City,State,Zip: TORRANCE, CA 90504  
Region: CORTESE  
Facility County Code: 19  
Reg By: LTNKA  
Reg Id: 905040016

edr\_fname: Santa Ynez Chevron  
edr\_fadd1: 4300 190TH  
City,State,Zip: TORRANCE, CA 90504  
Region: CORTESE  
Facility County Code: 19  
Reg By: LTNKA  
Reg Id: 3119

**U112**  
**NW**  
**1/8-1/4**  
**0.197 mi.**  
**1042 ft.**

**MAJOR PAINT**  
**4300 190TH**  
**TORRANCE, CA 90504**  
**Site 15 of 15 in cluster U**

**CA CPS-SLIC S106387074**  
**N/A**

**Relative:**  
**Higher**

SLIC REG 4:  
Region: 4  
Facility Status: Remediation  
SLIC: 0685  
Substance: VOCs  
Staff: RE

**Actual:**  
**82 ft.**

MAP FINDINGS

Map ID  
Direction  
Distance  
Elevation

Site

Database(s)

EDR ID Number  
EPA ID Number

**S113**      **NORTH POSSE SITE**  
**West**      **3041 DEL AMO BOULEVARD**  
**1/8-1/4**      **TORRANCE, CA 90504**  
**0.217 mi.**  
**1145 ft.**      **Site 2 of 2 in cluster S**

**CA CPS-SLIC**      **S123185278**  
**CA CERS**          **N/A**

**Relative:**  
**Higher**  
**Actual:**  
**106 ft.**

**CPS-SLIC:**  
Name: NORTH POSSE SITE  
Address: 3041 DEL AMO BOULEVARD  
City,State,Zip: TORRANCE, CA 90504  
Region: STATE  
**Facility Status: Open - Active**  
Status Date: 10/31/2018  
Global Id: T10000012263  
Lead Agency: LOS ANGELES RWQCB (REGION 4)  
Lead Agency Case Number: Not reported  
Latitude: 33.84981  
Longitude: -118.34331  
Case Type: Cleanup Program Site  
Case Worker: RO  
Local Agency: Not reported  
RB Case Number: 1434  
File Location: Not reported  
Potential Media Affected: Not reported  
Potential Contaminants of Concern: Lead, Benzene, Total Petroleum Hydrocarbons (TPH)  
Site History: Not reported

[Click here to access the California GeoTracker records for this facility:](#)

**CERS:**  
Name: NORTH POSSE SITE  
Address: 3041 DEL AMO BOULEVARD  
City,State,Zip: TORRANCE, CA 90504  
Site ID: 444829  
CERS ID: T10000012263  
CERS Description: Cleanup Program Site

**Affiliation:**  
Affiliation Type Desc: Regional Board Caseworker  
Entity Name: REBECCA ORR - LOS ANGELES RWQCB (REGION 4)  
Entity Title: Not reported  
Affiliation Address: 320 W 4th St #200  
Affiliation City: LOS ANGELES  
Affiliation State: CA  
Affiliation Country: Not reported  
Affiliation Zip: Not reported  
Affiliation Phone: 2135766811

**V114**      **VICKERS MANUFACTURING**  
**SSW**      **445 MAPLE AVE**  
**1/8-1/4**      **, CA**  
**0.217 mi.**  
**1148 ft.**      **Site 1 of 10 in cluster V**

**CA UST**      **U003895761**  
**N/A**

**Relative:**  
**Higher**  
**Actual:**  
**106 ft.**

**TORRANCE UST:**  
Name: VICKERS MANUFACTURING  
Address: 445 MAPLE AVE  
City: Not reported  
Region: TORRANCE

Map ID  
Direction  
Distance  
Elevation

MAP FINDINGS

Site

Database(s)

EDR ID Number  
EPA ID Number

VICKERS MANUFACTURING (Continued)

U003895761

Facility ID: 6350  
Suite: Not reported  
Facility Status: Inactive

W115  
West  
1/8-1/4  
0.223 mi.  
1176 ft.

KUBOTA TRACTOR CORPORATION  
3401 DEL AMO BLVD  
TORRANCE, CA 90503

CA CERS HAZ WASTE  
CA FID UST

S101587309  
N/A

Site 1 of 3 in cluster W

Relative:  
Higher  
Actual:  
106 ft.

CERS HAZ WASTE:  
Name: KUBOTA TRACTOR CORPORATION  
Address: 3401 DEL AMO BLVD  
City,State,Zip: TORRANCE, CA 90503  
Site ID: 42180  
CERS ID: 10131298  
CERS Description: Hazardous Waste Generator

Evaluation:  
Eval General Type: Compliance Evaluation Inspection  
Eval Date: 03-21-2012  
Violations Found: No  
Eval Type: Routine done by local agency  
Eval Notes: Not reported  
Eval Division: Torrance Fire Department  
Eval Program: HMRRP  
Eval Source: CERS  
  
Eval General Type: Compliance Evaluation Inspection  
Eval Date: 02-09-2017  
Violations Found: No  
Eval Type: Routine done by local agency  
Eval Notes: Not reported  
Eval Division: Los Angeles County Fire Department  
Eval Program: HW  
Eval Source: CERS

Eval General Type: Compliance Evaluation Inspection  
Eval Date: 04-15-2015  
Violations Found: No  
Eval Type: Routine done by local agency  
Eval Notes: Not reported  
Eval Division: Torrance Fire Department  
Eval Program: HMRRP  
Eval Source: CERS

Eval General Type: Compliance Evaluation Inspection  
Eval Date: 05-23-2014  
Violations Found: No  
Eval Type: Routine done by local agency  
Eval Notes: Not reported  
Eval Division: Los Angeles County Fire Department  
Eval Program: HW  
Eval Source: CERS

Affiliation:  
Affiliation Type Desc: Environmental Contact  
Entity Name: Michael Ashcraft

Map ID  
Direction  
Distance  
Elevation

MAP FINDINGS

Site

Database(s)

EDR ID Number  
EPA ID Number

**KUBOTA TRACTOR CORPORATION (Continued)**

**S101587309**

Entity Title: Not reported  
Affiliation Address: 3401 Del Amo Blvd.  
Affiliation City: Torrance  
Affiliation State: CA  
Affiliation Country: Not reported  
Affiliation Zip: 90503  
Affiliation Phone: Not reported

Affiliation Type Desc: Legal Owner  
Entity Name: Kubota Tractor Corporation  
Entity Title: Not reported  
Affiliation Address: 3401 DEL AMO BLVD  
Affiliation City: TORRANCE  
Affiliation State: CA  
Affiliation Country: United States  
Affiliation Zip: 90503  
Affiliation Phone: (310) 370-3370

Affiliation Type Desc: CUPA District  
Entity Name: Los Angeles County Fire  
Entity Title: Not reported  
Affiliation Address: 5825 Rickenbacker Road  
Affiliation City: Commerce  
Affiliation State: CA  
Affiliation Country: Not reported  
Affiliation Zip: 90040-3027  
Affiliation Phone: (323) 890-4045

Affiliation Type Desc: Document Preparer  
Entity Name: Michael Ashcraft  
Entity Title: Not reported  
Affiliation Address: Not reported  
Affiliation City: Not reported  
Affiliation State: Not reported  
Affiliation Country: Not reported  
Affiliation Zip: Not reported  
Affiliation Phone: Not reported

Affiliation Type Desc: Facility Mailing Address  
Entity Name: Mailing Address  
Entity Title: Not reported  
Affiliation Address: 3401 DEL AMO BLVD  
Affiliation City: TORRANCE  
Affiliation State: CA  
Affiliation Country: Not reported  
Affiliation Zip: 90503  
Affiliation Phone: Not reported

Affiliation Type Desc: Operator  
Entity Name: MIKE ASHCRAFT  
Entity Title: Not reported  
Affiliation Address: Not reported  
Affiliation City: Not reported  
Affiliation State: Not reported  
Affiliation Country: Not reported  
Affiliation Zip: Not reported  
Affiliation Phone: (310) 370-3370



Map ID  
Direction  
Distance  
Elevation

MAP FINDINGS

Site

Database(s)

EDR ID Number  
EPA ID Number

**KUBOTA TRACTOR CORPORATION (Continued)**

**S101587309**

Affiliation Type Desc: Identification Signer  
Entity Name: Michael Ashcraft  
Entity Title: Facility Manager  
Affiliation Address: Not reported  
Affiliation City: Not reported  
Affiliation State: Not reported  
Affiliation Country: Not reported  
Affiliation Zip: Not reported  
Affiliation Phone: Not reported

Affiliation Type Desc: Parent Corporation  
Entity Name: Kubota Tractor Corporation  
Entity Title: Not reported  
Affiliation Address: Not reported  
Affiliation City: Not reported  
Affiliation State: Not reported  
Affiliation Country: Not reported  
Affiliation Zip: Not reported  
Affiliation Phone: Not reported

CA FID UST:

Facility ID: 19055226  
Regulated By: UTNKA  
Regulated ID: Not reported  
Cortese Code: Not reported  
SIC Code: Not reported  
Facility Phone: 3105372531  
Mail To: Not reported  
Mailing Address: 3401 DEL AMO BLVD  
Mailing Address 2: Not reported  
Mailing City,St,Zip: TORRANCE 90503  
Contact: Not reported  
Contact Phone: Not reported  
DUNs Number: Not reported  
NPDES Number: Not reported  
EPA ID: Not reported  
Comments: Not reported  
Status: Active

**W116 KUBOTA TRACTOR CORP**  
**West 3401 DELAMO**  
**1/8-1/4 TORRANCE, CA 90503**  
**0.223 mi.**  
**1176 ft. Site 2 of 3 in cluster W**

**RCRA-SQG 1004676898**  
**ICIS CAR000090878**  
**FINDS**  
**ECHO**

**Relative:** RCRA-SQG:  
**Higher** Date form received by agency: 2001-01-29 00:00:00.0  
**Actual:** Facility name: KUBOTA TRACTOR CORP  
**106 ft.** Facility address: 3401 DELAMO  
TORRANCE, CA 90509  
EPA ID: CAR000090878  
Contact: RAUL MACIAS  
Contact address: 3401 DELAMO  
TORRANCE, CA 90509  
Contact country: US  
Contact telephone: 310-537-2531

Map ID  
Direction  
Distance  
Elevation

MAP FINDINGS

Site

Database(s)

EDR ID Number  
EPA ID Number

**KUBOTA TRACTOR CORP (Continued)**

**1004676898**

Contact email: Not reported  
EPA Region: 09  
Classification: Small Small Quantity Generator  
Description: Handler: generates more than 100 and less than 1000 kg of hazardous waste during any calendar month and accumulates less than 6000 kg of hazardous waste at any time; or generates 100 kg or less of hazardous waste during any calendar month, and accumulates more than 1000 kg of hazardous waste at any time

**Owner/Operator Summary:**

Owner/operator name: KUBOTA TRACTOR CORP  
Owner/operator address: 3401 DELAMO  
TORRANCE, CA 90509  
Owner/operator country: Not reported  
Owner/operator telephone: 310-537-2531  
Owner/operator email: Not reported  
Owner/operator fax: Not reported  
Owner/operator extension: Not reported  
Legal status: Private  
Owner/Operator Type: Owner  
Owner/Op start date: Not reported  
Owner/Op end date: Not reported

**Handler Activities Summary:**

U.S. importer of hazardous waste: No  
Mixed waste (haz. and radioactive): No  
Recycler of hazardous waste: No  
Transporter of hazardous waste: No  
Treater, storer or disposer of HW: No  
Underground injection activity: No  
On-site burner exemption: No  
Furnace exemption: No  
Used oil fuel burner: No  
Used oil processor: No  
User oil refiner: No  
Used oil fuel marketer to burner: No  
Used oil Specification marketer: No  
Used oil transfer facility: No  
Used oil transporter: No

**Hazardous Waste Summary:**

. Waste code: D039  
. Waste name: TETRACHLOROETHYLENE

Violation Status: No violations found

**ICIS:**

Enforcement Action ID: EF-2012-7990  
FRS ID: 110012242769  
Action Name: Kubota Tractor  
Facility Name: KUBOTA TRACTOR CORP  
Facility Address: 3401 DELAMO  
TORRANCE, CA 90503-1636  
Enforcement Action Type: CAA 205 Action For Mobile/Title II Expedited Settlement Program  
Facility County: LOS ANGELES

Map ID  
Direction  
Distance  
Elevation

MAP FINDINGS

Site

Database(s)

EDR ID Number  
EPA ID Number

**KUBOTA TRACTOR CORP (Continued)**

**1004676898**

Program System Acronym: ICIS  
Enforcement Action Forum Desc: Administrative - Formal  
EA Type Code: 205E  
Facility SIC Code: Not reported  
Federal Facility ID: Not reported  
Latitude in Decimal Degrees: 33.84858  
Longitude in Decimal Degrees: -118.34535  
Permit Type Desc: Not reported  
Program System Acronym: 3000034263  
Facility NAICS Code: Not reported  
Tribal Land Code: Not reported

**FINDS:**

Registry ID: 110012242769  
Facility URL: [http://ofmpub.epa.gov/enviro/fii\\_query\\_detail\\_disp\\_program\\_facility?p\\_registry\\_id=110012242769](http://ofmpub.epa.gov/enviro/fii_query_detail_disp_program_facility?p_registry_id=110012242769)

**Environmental Interest/Information System:**

California Hazardous Waste Tracking System - Datamart (HWTS-DATAMART) provides California with information on hazardous waste shipments for generators, transporters, and treatment, storage, and disposal facilities.

**OSHA ESTABLISHMENT**

RCRAInfo is a national information system that supports the Resource Conservation and Recovery Act (RCRA) program through the tracking of events and activities related to facilities that generate, transport, and treat, store, or dispose of hazardous waste. RCRAInfo allows RCRA program staff to track the notification, permit, compliance, and corrective action activities required under RCRA.

**STATE MASTER**

ICIS (Integrated Compliance Information System) is the Integrated Compliance Information System and provides a database that, when complete, will contain integrated Enforcement and Compliance information across most of EPA's programs. The vision for ICIS is to replace EPA's independent databases that contain Enforcement data with a single repository for that information. Currently, ICIS contains all Federal Administrative and Judicial enforcement actions. This information is maintained in ICIS by EPA in the Regional offices and its Headquarters. A future release of ICIS will replace the Permit Compliance System (PCS) which supports the NPDES and will integrate that information with Federal actions already in the system. ICIS also has the capability to track other activities occurring in the Region that support Compliance and Enforcement programs. These include; Incident Tracking, Compliance Assistance, and Compliance Monitoring.

[Click this hyperlink](#) while viewing on your computer to access additional FINDS: detail in the EDR Site Report.

**ECHO:**

Envid: 1004676898  
Registry ID: 110012242769  
DFR URL: <http://echo.epa.gov/detailed-facility-report?fid=110012242769>  
Name: KUBOTA TRACTOR CORP  
Address: 3401 DELAMO  
City,State,Zip: TORRANCE, CA 90503

Map ID  
Direction  
Distance  
Elevation

MAP FINDINGS

Site

Database(s)

EDR ID Number  
EPA ID Number

**W117**      **KUBOTA TRACTOR CORPORATION**  
**West**      **3401 DEL AMO BLVD**  
**1/8-1/4**      **TORRANCE, CA 90503**  
**0.223 mi.**  
**1176 ft.**      **Site 3 of 3 in cluster W**

**CA UST**      **U003802740**  
**CA SWEEPS UST**      **N/A**

**Relative:**  
**Higher**  
**Actual:**  
**106 ft.**

**UST:**  
Name: KUBOTA TRACTOR CORPORATION  
Address: 3401 DEL AMO BLVD  
City,State,Zip: TORRANCE, CA 90503  
Facility ID: 5025  
Permitting Agency: TORRANCE, CITY OF  
Latitude: 33.850607  
Longitude: -118.344919

**TORRANCE UST:**  
Name: KUBOTA TRACTOR CORPORATION  
Address: 3401 DEL AMO BLVD  
City: Not reported  
Region: TORRANCE  
Facility ID: 5025  
Suite: Not reported  
Facility Status: Inactive

**SWEEPS UST:**  
Name: KUBOTA TRACTOR CORPORATION  
Address: 3401 DEL AMO BLVD  
City: TORRANCE  
Status: Active  
Comp Number: 5025  
Number: 1  
Board Of Equalization: Not reported  
Referral Date: 04-02-93  
Action Date: 04-02-93  
Created Date: 09-16-92  
Owner Tank Id: UT517DE01  
SWRCB Tank Id: 19-038-005025-000001  
Tank Status: A  
Capacity: 700  
Active Date: 04-02-93  
Tank Use: M.V. FUEL  
STG: P  
Content: DIESEL  
Number Of Tanks: 2

Name: KUBOTA TRACTOR CORPORATION  
Address: 3401 DEL AMO BLVD  
City: TORRANCE  
Status: Active  
Comp Number: 5025  
Number: 1  
Board Of Equalization: Not reported  
Referral Date: 04-02-93  
Action Date: 04-02-93  
Created Date: 09-16-92  
Owner Tank Id: UT517UN02  
SWRCB Tank Id: 19-038-005025-000002  
Tank Status: A

Map ID  
Direction  
Distance  
Elevation

MAP FINDINGS

Site

Database(s)

EDR ID Number  
EPA ID Number

**KUBOTA TRACTOR CORPORATION (Continued)**

**U003802740**

Capacity: 300  
Active Date: 04-02-93  
Tank Use: M.V. FUEL  
STG: P  
Content: REG UNLEADED  
Number Of Tanks: Not reported

**V118**  
**SSW**  
**1/8-1/4**  
**0.225 mi.**  
**1186 ft.**

**FORMER MATRIX SCIENCE FACILITY**  
**435 MAPLE AVENUE**  
**TORRANCE, CA 90503**

**RCRA-LQG 1000363124**  
**CAD008495327**

**Site 2 of 10 in cluster V**

**Relative:**  
**Higher**  
**Actual:**  
**108 ft.**

RCRA-LQG:  
Date form received by agency: 2010-02-23 00:00:00  
Facility name: FORMER MATRIX SCIENCE FACILITY  
Facility address: 435 MAPLE AVENUE  
TORRANCE, CA 90503  
EPA ID: CAD008495327  
Mailing address: P.O. BOX 3608 MS 140-42  
HARRISBURG, PA 17105-3608  
Contact: GLEN L FOSTER  
Contact address: P.O. BOX 3608 MS 140-42  
HARRISBURG, PA 17105-3608  
Contact country: US  
Contact telephone: 717-986-7916  
Contact email: GLFOSTER@TYCOELECTRONICS.COM  
EPA Region: 09  
Classification: Large Quantity Generator  
Description: Handler: generates 1,000 kg or more of hazardous waste during any calendar month; or generates more than 1 kg of acutely hazardous waste during any calendar month; or generates more than 100 kg of any residue or contaminated soil, waste or other debris resulting from the cleanup of a spill, into or on any land or water, of acutely hazardous waste during any calendar month; or generates 1 kg or less of acutely hazardous waste during any calendar month, and accumulates more than 1 kg of acutely hazardous waste at any time; or generates 100 kg or less of any residue or contaminated soil, waste or other debris resulting from the cleanup of a spill, into or on any land or water, of acutely hazardous waste during any calendar month, and accumulates more than 100 kg of that material at any time

**Owner/Operator Summary:**

Owner/operator name: LYONS AND LYONS PROPERTIES  
Owner/operator address: ALONDRA BLVD SUITE 200  
PARAMOUNT, CA 90273  
Owner/operator country: US  
Owner/operator telephone: 562-531-4000  
Owner/operator email: Not reported  
Owner/operator fax: Not reported  
Owner/operator extension: Not reported  
Legal status: Private  
Owner/Operator Type: Owner  
Owner/Op start date: 2007-08-28 00:00:00.  
Owner/Op end date: Not reported

Owner/operator name: TYCO ELECTRONICS CORPORATION

Map ID  
Direction  
Distance  
Elevation

MAP FINDINGS

Site

Database(s)

EDR ID Number  
EPA ID Number

**FORMER MATRIX SCIENCE FACILITY (Continued)**

**1000363124**

Owner/operator address: Not reported  
Not reported  
Owner/operator country: US  
Owner/operator telephone: Not reported  
Owner/operator email: Not reported  
Owner/operator fax: Not reported  
Owner/operator extension: Not reported  
Legal status: Private  
Owner/Operator Type: Operator  
Owner/Op start date: 1998-01-01 00:00:00.  
Owner/Op end date: Not reported

Owner/operator name: TYCO ELECTRONICS CORPORATION  
Owner/operator address: P.O. BOX 3608, M/S 140-042  
HARRISBURG, PA 17105  
Owner/operator country: US  
Owner/operator telephone: Not reported  
Owner/operator email: Not reported  
Owner/operator fax: Not reported  
Owner/operator extension: Not reported  
Legal status: Private  
Owner/Operator Type: Owner  
Owner/Op start date: 2002-08-01 00:00:00.  
Owner/Op end date: Not reported

Owner/operator name: TYCO ELECTRONICS CORP  
Owner/operator address: Not reported  
Not reported  
Owner/operator country: US  
Owner/operator telephone: Not reported  
Owner/operator email: Not reported  
Owner/operator fax: Not reported  
Owner/operator extension: Not reported  
Legal status: Private  
Owner/Operator Type: Operator  
Owner/Op start date: 1988-06-30 00:00:00.  
Owner/Op end date: Not reported

Handler Activities Summary:

U.S. importer of hazardous waste: No  
Mixed waste (haz. and radioactive): No  
Recycler of hazardous waste: No  
Transporter of hazardous waste: No  
Treater, storer or disposer of HW: No  
Underground injection activity: No  
On-site burner exemption: No  
Furnace exemption: No  
Used oil fuel burner: No  
Used oil processor: No  
User oil refiner: No  
Used oil fuel marketer to burner: No  
Used oil Specification marketer: No  
Used oil transfer facility: No  
Used oil transporter: No

Historical Generators:

Map ID  
Direction  
Distance  
Elevation

MAP FINDINGS

Site

Database(s)

EDR ID Number  
EPA ID Number

**FORMER MATRIX SCIENCE FACILITY (Continued)**

**1000363124**

Date form received by agency: 2006-02-06 00:00:00.0  
Site name: FORMER MATRIX SCIENCE FACILITY  
Classification: Large Quantity Generator

Date form received by agency: 2006-02-06 00:00:00.0  
Site name: FORMER MATRIX SCIENCE FACILITY  
Classification: Small Quantity Generator

Date form received by agency: 1996-09-01 00:00:00.0  
Site name: AMP INC  
Classification: Large Quantity Generator

Date form received by agency: 1996-02-29 00:00:00.0  
Site name: AMP INCORPORATED  
Classification: Large Quantity Generator

Date form received by agency: 1996-01-24 00:00:00.0  
Site name: AMP INC  
Classification: Large Quantity Generator

Date form received by agency: 1994-03-30 00:00:00.0  
Site name: AMP/MATRIX SCIENCE CORP  
Classification: Large Quantity Generator

Date form received by agency: 1992-02-05 00:00:00.0  
Site name: MATRIX SCIENCE CORP  
Classification: Large Quantity Generator

Date form received by agency: 1991-04-03 00:00:00.0  
Site name: MATRIX SCIENCE CORP  
Classification: Large Quantity Generator

**Hazardous Waste Summary:**

. Waste code: 611  
. Waste name: Contaminated soil from site clean-ups

. Waste code: D006  
. Waste name: CADMIUM

. Waste code: F006  
. Waste name: WASTEWATER TREATMENT SLUDGES FROM ELECTROPLATING OPERATIONS, EXCEPT FROM THE FOLLOWING PROCESSES: (1) SULFURIC ACID ANODIZING OF ALUMINUM; (2) TIN PLATING ON CARBON STEEL; (3) ZINC PLATING (SEGREGATED BASIS) ON CARBON STEEL; (4) ALUMINUM OR ZINC-ALUMINUM PLATING ON CARBON STEEL; (5) CLEANING/STRIPPING ASSOCIATED WITH TIN, ZINC, AND ALUMINUM PLATING ON CARBON STEEL; AND (6) CHEMICAL ETCHING AND MILLING OF ALUMINUM.

. Waste code: F007  
. Waste name: SPENT CYANIDE PLATING BATH SOLUTIONS FROM ELECTROPLATING OPERATIONS.

Violation Status: No violations found

MAP FINDINGS

Map ID			EDR ID Number
Direction			EPA ID Number
Distance			
Elevation	Site	Database(s)	

---

<b>V119</b> <b>SSW</b> <b>1/8-1/4</b> <b>0.225 mi.</b> <b>1186 ft.</b>	<b>AMP-MATRIX</b> <b>435-455 MAPLE</b> <b>TORRANCE, CA 90503</b>  <b>Site 3 of 10 in cluster V</b>  <b>Relative:</b> SLIC REG 4: <b>Higher</b> Region:            4 Facility Status:    Post Remediation Monitoring <b>Actual:</b> SLIC:                0474 <b>108 ft.</b> Substance:        VOCs Staff:                RE	<b>CA CPS-SLIC</b>   <b>1005989035</b> <b>N/A</b>
--	--	---

---

<b>V120</b> <b>SSW</b> <b>1/8-1/4</b> <b>0.225 mi.</b> <b>1186 ft.</b>	<b>AMP INCORPORATED</b> <b>435,455 &amp; 365 MAPLE AV</b> <b>TORRANCE, CA 90503</b>  <b>Site 4 of 10 in cluster V</b>  <b>Relative:</b> ENVIROSTOR: <b>Higher</b> Name:                AMP, INC., C/O TYCO ELECTRONICS Address:             435 MAPLE AVENUE <b>Actual:</b> City,State,Zip:    TORRANCE, CA 90503 <b>108 ft.</b> Facility ID:         71002237 Status:             Refer: Other Agency Status Date:       Not reported Site Code:         Not reported Site Type:         Tiered Permit Site Type Detailed: Tiered Permit Acres:              Not reported NPL:                NO Regulatory Agencies: NONE SPECIFIED Lead Agency:      NONE SPECIFIED Program Manager: Not reported Supervisor:        Not reported Division Branch: Cleanup Chatsworth Assembly:         66 Senate:             35 Special Program: Not reported Restricted Use:    NO Site Mgmt Req:    NONE SPECIFIED Funding:           Not reported Latitude:           33.84511 Longitude:        -118.3407 APN:                NONE SPECIFIED Past Use:           NONE SPECIFIED Potential COC:    NONE SPECIFIED Confirmed COC:   NONE SPECIFIED Potential Description: NONE SPECIFIED Alias Name:        CAD008495327 Alias Type:        EPA Identification Number Alias Name:        110018978613 Alias Type:        EPA (FRS #) Alias Name:        71002237 Alias Type:        Envirostor ID Number  <b>Completed Info:</b> Completed Area Name: PROJECT WIDE Completed Sub Area Name: Not reported Completed Document Type: Phase I Verification	<b>CA ENVIROSTOR</b> <b>CA EMI</b> <b>CA HIST CORTESE</b>   <b>S100939715</b> <b>N/A</b>
--	---	--



Map ID  
Direction  
Distance  
Elevation

MAP FINDINGS

Site

Database(s)

EDR ID Number  
EPA ID Number

**AMP INCORPORATED (Continued)**

**S100939715**

Completed Date: 06/02/1998  
Comments: Referred to local CUPA

Future Area Name: Not reported  
Future Sub Area Name: Not reported  
Future Document Type: Not reported  
Future Due Date: Not reported  
Schedule Area Name: Not reported  
Schedule Sub Area Name: Not reported  
Schedule Document Type: Not reported  
Schedule Due Date: Not reported  
Schedule Revised Date: Not reported

**EMI:**

Name: MATRIX SCIENCE CORP UNIT NO.01  
Address: 435 MAPLE AVE  
City,State,Zip: TORRANCE, CA 905033808  
Year: 1987  
County Code: 19  
Air Basin: SC  
Facility ID: 16508  
Air District Name: SC  
SIC Code: 2631  
Air District Name: SOUTH COAST AQMD  
Community Health Air Pollution Info System: Not reported  
Consolidated Emission Reporting Rule: Not reported  
Total Organic Hydrocarbon Gases Tons/Yr: 23  
Reactive Organic Gases Tons/Yr: 5  
Carbon Monoxide Emissions Tons/Yr: 0  
NOX - Oxides of Nitrogen Tons/Yr: 0  
SOX - Oxides of Sulphur Tons/Yr: 0  
Particulate Matter Tons/Yr: 0  
Part. Matter 10 Micrometers and Smlr Tons/Yr:0

Name: MATRIX SCIENCE CORP UNIT NO.01  
Address: 435 MAPLE AVE  
City,State,Zip: TORRANCE, CA 905033808  
Year: 1990  
County Code: 19  
Air Basin: SC  
Facility ID: 16508  
Air District Name: SC  
SIC Code: 2631  
Air District Name: SOUTH COAST AQMD  
Community Health Air Pollution Info System: Not reported  
Consolidated Emission Reporting Rule: Not reported  
Total Organic Hydrocarbon Gases Tons/Yr: 2  
Reactive Organic Gases Tons/Yr: 0  
Carbon Monoxide Emissions Tons/Yr: 0  
NOX - Oxides of Nitrogen Tons/Yr: 0  
SOX - Oxides of Sulphur Tons/Yr: 0  
Particulate Matter Tons/Yr: 0  
Part. Matter 10 Micrometers and Smlr Tons/Yr:0

Name: AMP INCORPORATED  
Address: 435,455 & 365 MAPLE AV  
City,State,Zip: TORRANCE, CA 905033808

Map ID  
 Direction  
 Distance  
 Elevation

MAP FINDINGS

Site

Database(s)

EDR ID Number  
 EPA ID Number

**AMP INCORPORATED (Continued)**

**S100939715**

Year: 1993  
 County Code: 19  
 Air Basin: SC  
 Facility ID: 800304  
 Air District Name: SC  
 SIC Code: 9999  
 Air District Name: SOUTH COAST AQMD  
 Community Health Air Pollution Info System: Not reported  
 Consolidated Emission Reporting Rule: Not reported  
 Total Organic Hydrocarbon Gases Tons/Yr: 2  
 Reactive Organic Gases Tons/Yr: 2  
 Carbon Monoxide Emissions Tons/Yr: 0  
 NOX - Oxides of Nitrogen Tons/Yr: 1  
 SOX - Oxides of Sulphur Tons/Yr: 0  
 Particulate Matter Tons/Yr: 0  
 Part. Matter 10 Micrometers and Smlr Tons/Yr:0

Name: AMP INCORPORATED  
 Address: 435,455 & 365 MAPLE AV  
 City,State,Zip: TORRANCE, CA 905033808  
 Year: 1995  
 County Code: 19  
 Air Basin: SC  
 Facility ID: 800304  
 Air District Name: SC  
 SIC Code: 9999  
 Air District Name: SOUTH COAST AQMD  
 Community Health Air Pollution Info System: Not reported  
 Consolidated Emission Reporting Rule: Not reported  
 Total Organic Hydrocarbon Gases Tons/Yr: 2  
 Reactive Organic Gases Tons/Yr: 2  
 Carbon Monoxide Emissions Tons/Yr: 0  
 NOX - Oxides of Nitrogen Tons/Yr: 1  
 SOX - Oxides of Sulphur Tons/Yr: 0  
 Particulate Matter Tons/Yr: 0  
 Part. Matter 10 Micrometers and Smlr Tons/Yr:0

**HIST CORTESE:**

edr\_fname: Federal Corrections Insti  
 edr\_fadd1: 435 MAPLE  
 City,State,Zip: CA 90503  
 Region: CORTESE  
 Facility County Code: 19  
 Reg By: LTNKA  
 Reg Id: 3154

V121  
 SSW  
 1/8-1/4  
 0.226 mi.  
 1194 ft.

**K LINE LOGISTICS (USA) INC**  
**2955 COLUMBIA ST**  
**TORRANCE, CA 90503**  
**Site 5 of 10 in cluster V**

**CA CERS HAZ WASTE**  
**CA HAZNET**  
**CA CERS**  
**CA HWTS**

**S113154155**  
**N/A**

**Relative:**  
**Higher**  
**Actual:**  
**88 ft.**

**CERS HAZ WASTE:**  
 Name: BAKER BEARING CO  
 Address: 2955 COLUMBIA ST  
 City,State,Zip: TORRANCE, CA 90503  
 Site ID: 10683

Map ID  
Direction  
Distance  
Elevation

MAP FINDINGS

Site

Database(s)

EDR ID Number  
EPA ID Number

**K LINE LOGISTICS (USA) INC (Continued)**

**S113154155**

CERS ID: 10611997  
CERS Description: Hazardous Waste Generator

HAZNET:

Name: K LINE LOGISTICS (USA) INC  
Address: 2955 COLUMBIA ST  
Address 2: Not reported  
City,State,Zip: TORRANCE, CA 905033805  
Contact: KEISUKE TAKATORI  
Telephone: 3102127334  
Mailing Name: Not reported  
Mailing Address: 550 N NASH ST

Year: 2011  
Gepaid: CAL000336905  
TSD EPA ID: CAD008302903  
CA Waste Code: 331 - Off-specification, aged or surplus organics  
Disposal Method: H141 - Storage, Bulking, And/Or Transfer Off Site--No  
Treatment/Reovery (H010-H129) Or (H131-H135)  
Tons: 0.3564

Year: 2009  
Gepaid: CAL000336905  
TSD EPA ID: CAD008302903  
CA Waste Code: 331 - Off-specification, aged or surplus organics  
Disposal Method: H061 - Fuel Blending Prior To Energy Recovery At Another Site  
Tons: 0.1815

Year: 2009  
Gepaid: CAL000336905  
TSD EPA ID: CAD008302903  
CA Waste Code: 331 - Off-specification, aged or surplus organics  
Disposal Method: H141 - Storage, Bulking, And/Or Transfer Off Site--No  
Treatment/Reovery (H010-H129) Or (H131-H135)  
Tons: 0.0025

Year: 2008  
Gepaid: CAL000336905  
TSD EPA ID: CAT080013352  
CA Waste Code: 221 - Waste oil and mixed oil  
Disposal Method: H039 - Other Recovery Of Reclamation For Reuse Including Acid  
Regeneration, Organics Recovery Ect  
Tons: 0.209

Additional Info:

Year: 2011  
Gen EPA ID: CAL000336905

Shipment Date: 20110916  
Creation Date: 11/8/2011 18:30:12  
Receipt Date: 20110921  
Manifest ID: 008459121JJK  
Trans EPA ID: CAR000050161  
Trans Name: ARROW RECYCLING SOLUTIONS  
Trans 2 EPA ID: Not reported

Map ID  
Direction  
Distance  
Elevation

MAP FINDINGS

Site

Database(s)

EDR ID Number  
EPA ID Number

**K LINE LOGISTICS (USA) INC (Continued)**

**S113154155**

Trans 2 Name:	Not reported
TSDf EPA ID:	CAD008302903
Trans Name:	VEOLIA ES TECHNICAL SERVICES
TSDf Alt EPA ID:	Not reported
TSDf Alt Name:	Not reported
CA Waste Code:	331 - Off-specification, aged, or surplus organics
RCRA Code:	Not reported
Disposal Method:	H141 - Storage, Bulking, And/Or Transfer Off Site--No Treatment/Reovery (H010-H129) Or (H131-H135)
Quantity Tons:	0.0528
Waste Quantity:	16
Quantity Unit:	G
Additional Code 1:	Not reported
Additional Code 2:	Not reported
Additional Code 3:	Not reported
Additional Code 4:	Not reported
Additional Code 5:	Not reported
Shipment Date:	20110711
Creation Date:	8/26/2011 18:30:51
Receipt Date:	20110714
Manifest ID:	008458855JJK
Trans EPA ID:	CAR000050161
Trans Name:	ARROW RECYCLING SOLUTIONS
Trans 2 EPA ID:	Not reported
Trans 2 Name:	Not reported
TSDf EPA ID:	CAD008302903
Trans Name:	VEOLIA ES TECHNICAL SERVICES
TSDf Alt EPA ID:	Not reported
TSDf Alt Name:	Not reported
CA Waste Code:	331 - Off-specification, aged, or surplus organics
RCRA Code:	D035
Disposal Method:	H141 - Storage, Bulking, And/Or Transfer Off Site--No Treatment/Reovery (H010-H129) Or (H131-H135)
Quantity Tons:	0.1815
Waste Quantity:	55
Quantity Unit:	G
Additional Code 1:	D001
Additional Code 2:	Not reported
Additional Code 3:	Not reported
Additional Code 4:	Not reported
Additional Code 5:	Not reported
Shipment Date:	20110711
Creation Date:	8/26/2011 18:30:51
Receipt Date:	20110714
Manifest ID:	008458855JJK
Trans EPA ID:	CAR000050161
Trans Name:	ARROW RECYCLING SOLUTIONS
Trans 2 EPA ID:	Not reported
Trans 2 Name:	Not reported
TSDf EPA ID:	CAD008302903
Trans Name:	VEOLIA ES TECHNICAL SERVICES
TSDf Alt EPA ID:	Not reported
TSDf Alt Name:	Not reported
CA Waste Code:	331 - Off-specification, aged, or surplus organics
RCRA Code:	Not reported

Map ID  
Direction  
Distance  
Elevation

MAP FINDINGS

Site

Database(s)

EDR ID Number  
EPA ID Number

**K LINE LOGISTICS (USA) INC (Continued)**

**S113154155**

Disposal Method: H141 - Storage, Bulking, And/Or Transfer Off Site--No Treatment/Reovery (H010-H129) Or (H131-H135)  
Quantity Tons: 0.0528  
Waste Quantity: 16  
Quantity Unit: G  
Additional Code 1: Not reported  
Additional Code 2: Not reported  
Additional Code 3: Not reported  
Additional Code 4: Not reported  
Additional Code 5: Not reported

Shipment Date: 20110711  
Creation Date: 8/26/2011 18:30:51  
Receipt Date: 20110714  
Manifest ID: 008458855JJK  
Trans EPA ID: CAR000050161  
Trans Name: ARROW RECYCLING SOLUTIONS  
Trans 2 EPA ID: Not reported  
Trans 2 Name: Not reported  
TSDf EPA ID: CAD008302903  
Trans Name: VEOLIA ES TECHNICAL SERVICES  
TSDf Alt EPA ID: Not reported  
TSDf Alt Name: Not reported  
CA Waste Code: 331 - Off-specification, aged, or surplus organics  
RCRA Code: D001  
Disposal Method: H141 - Storage, Bulking, And/Or Transfer Off Site--No Treatment/Reovery (H010-H129) Or (H131-H135)

Quantity Tons: 0.0165  
Waste Quantity: 5  
Quantity Unit: G  
Additional Code 1: Not reported  
Additional Code 2: Not reported  
Additional Code 3: Not reported  
Additional Code 4: Not reported  
Additional Code 5: Not reported

Shipment Date: 20110711  
Creation Date: 8/26/2011 18:30:51  
Receipt Date: 20110714  
Manifest ID: 008458855JJK  
Trans EPA ID: CAR000050161  
Trans Name: ARROW RECYCLING SOLUTIONS  
Trans 2 EPA ID: Not reported  
Trans 2 Name: Not reported  
TSDf EPA ID: CAD008302903  
Trans Name: VEOLIA ES TECHNICAL SERVICES  
TSDf Alt EPA ID: Not reported  
TSDf Alt Name: Not reported  
CA Waste Code: 331 - Off-specification, aged, or surplus organics  
RCRA Code: D002  
Disposal Method: H141 - Storage, Bulking, And/Or Transfer Off Site--No Treatment/Reovery (H010-H129) Or (H131-H135)

Quantity Tons: 0.0528  
Waste Quantity: 16  
Quantity Unit: G  
Additional Code 1: Not reported  
Additional Code 2: Not reported

Map ID  
Direction  
Distance  
Elevation

MAP FINDINGS

Site

Database(s)

EDR ID Number  
EPA ID Number

**K LINE LOGISTICS (USA) INC (Continued)**

**S113154155**

Additional Code 3: Not reported  
Additional Code 4: Not reported  
Additional Code 5: Not reported

Additional Info:

Year: 2009  
Gen EPA ID: CAL000336905

Shipment Date: 20091002  
Creation Date: 11/25/2009 18:30:17  
Receipt Date: 20091008  
Manifest ID: 004798950JJK  
Trans EPA ID: CAR000050161  
Trans Name: ARROW RECYCLING SOLUTIONS  
Trans 2 EPA ID: Not reported  
Trans 2 Name: Not reported  
TSDf EPA ID: CAD008302903  
Trans Name: VEOLIA ES TECHNICAL SOLUTIONS  
TSDf Alt EPA ID: Not reported  
TSDf Alt Name: Not reported  
CA Waste Code: 331 - Off-specification, aged, or surplus organics  
RCRA Code: D003  
Disposal Method: H141 - Storage, Bulking, And/Or Transfer Off Site--No Treatment/Reovery (H010-H129) Or (H131-H135)

Quantity Tons: 0.0025  
Waste Quantity: 5  
Quantity Unit: P  
Additional Code 1: D001  
Additional Code 2: Not reported  
Additional Code 3: Not reported  
Additional Code 4: Not reported  
Additional Code 5: Not reported

Shipment Date: 20091002  
Creation Date: 11/25/2009 18:30:17  
Receipt Date: 20091008  
Manifest ID: 004798950JJK  
Trans EPA ID: CAR000050161  
Trans Name: ARROW RECYCLING SOLUTIONS  
Trans 2 EPA ID: Not reported  
Trans 2 Name: Not reported  
TSDf EPA ID: CAD008302903  
Trans Name: VEOLIA ES TECHNICAL SOLUTIONS  
TSDf Alt EPA ID: Not reported  
TSDf Alt Name: Not reported  
CA Waste Code: 331 - Off-specification, aged, or surplus organics  
RCRA Code: D035  
Disposal Method: H061 - Fuel Blending Prior To Energy Recovery At Another Site  
Quantity Tons: 0.1815  
Waste Quantity: 55  
Quantity Unit: G  
Additional Code 1: D011  
Additional Code 2: D008  
Additional Code 3: D001  
Additional Code 4: Not reported  
Additional Code 5: Not reported

Map ID  
Direction  
Distance  
Elevation

MAP FINDINGS

Site

Database(s)

EDR ID Number  
EPA ID Number

**K LINE LOGISTICS (USA) INC (Continued)**

**S113154155**

Additional Info:

Year: 2008  
Gen EPA ID: CAL000336905  
  
Shipment Date: 20081112  
Creation Date: 1/14/2009 18:30:08  
Receipt Date: 20081114  
Manifest ID: 004798322JJK  
Trans EPA ID: CAR000050161  
Trans Name: ARROW RECYCLING SOLUTION  
Trans 2 EPA ID: Not reported  
Trans 2 Name: Not reported  
TSDf EPA ID: CAT080013352  
Trans Name: DEMENNO/KERDOON  
TSDf Alt EPA ID: Not reported  
TSDf Alt Name: Not reported  
CA Waste Code: 221 - Waste oil and mixed oil  
RCRA Code: Not reported  
Disposal Method: H039 - Other Recovery Of Reclamation For Reuse Including Acid  
Regeneration, Organics Recovery Ect  
  
Quantity Tons: 0.209  
Waste Quantity: 55  
Quantity Unit: G  
Additional Code 1: Not reported  
Additional Code 2: Not reported  
Additional Code 3: Not reported  
Additional Code 4: Not reported  
Additional Code 5: Not reported

CERS:

Name: BAKER BEARING CO  
Address: 2955 COLUMBIA ST  
City,State,Zip: TORRANCE, CA 90503  
Site ID: 10683  
CERS ID: 10611997  
CERS Description: Chemical Storage Facilities

Violations:

Site ID: 10683  
Site Name: BAKER BEARING CO  
Violation Date: 01-14-2015  
Citation: HSC 6.5 Multiple - California Health and Safety Code, Chapter 6.5,  
Section(s) Multiple  
Violation Description: Haz Waste Generator Program - Administration/Documentation - General  
Violation Notes: Returned to compliance on 02/12/2015. OBSERVATION: The California  
Environmental Reporting System (CERS) shows no submittals have been  
made for CERS ID #10611997 as 1/13/15. CORRECTIVE ACTION: Report all  
unified program information electronically using CERS. HSC 25404(e)(4)  
  
Violation Division: Los Angeles County Fire Department  
Violation Program: HW  
Violation Source: CERS

Evaluation:

Eval General Type: Compliance Evaluation Inspection  
Eval Date: 01-14-2015  
Violations Found: Yes

Map ID  
Direction  
Distance  
Elevation

MAP FINDINGS

Site

Database(s)

EDR ID Number  
EPA ID Number

**K LINE LOGISTICS (USA) INC (Continued)**

**S113154155**

Eval Type: Routine done by local agency  
Eval Notes: Mark Baker, Vice-President  
Eval Division: Los Angeles County Fire Department  
Eval Program: HW  
Eval Source: CERS

Eval General Type: Compliance Evaluation Inspection  
Eval Date: 06-18-2018  
Violations Found: No  
Eval Type: Routine done by local agency  
Eval Notes: Not reported  
Eval Division: Torrance Fire Department  
Eval Program: HMRRP  
Eval Source: CERS

Eval General Type: Other/Unknown  
Eval Date: 02-12-2015  
Violations Found: No  
Eval Type: Other, not routine, done by local agency  
Eval Notes: Not reported  
Eval Division: Los Angeles County Fire Department  
Eval Program: HW  
Eval Source: CERS

Eval General Type: Compliance Evaluation Inspection  
Eval Date: 03-24-2017  
Violations Found: No  
Eval Type: Routine done by local agency  
Eval Notes: Mark Baker, Vice President  
Eval Division: Los Angeles County Fire Department  
Eval Program: HW  
Eval Source: CERS

Eval General Type: Compliance Evaluation Inspection  
Eval Date: 07-26-2016  
Violations Found: No  
Eval Type: Routine done by local agency  
Eval Notes: Not reported  
Eval Division: Torrance Fire Department  
Eval Program: HMRRP  
Eval Source: CERS

Eval General Type: Compliance Evaluation Inspection  
Eval Date: 10-16-2019  
Violations Found: No  
Eval Type: Routine done by local agency  
Eval Notes: Not reported  
Eval Division: Torrance Fire Department  
Eval Program: HMRRP  
Eval Source: CERS

Eval General Type: Compliance Evaluation Inspection  
Eval Date: 02-09-2017  
Violations Found: No  
Eval Type: Routine done by local agency  
Eval Notes: no violations  
Eval Division: Torrance Fire Department



Map ID  
Direction  
Distance  
Elevation

MAP FINDINGS

Site

Database(s)

EDR ID Number  
EPA ID Number

**K LINE LOGISTICS (USA) INC (Continued)**

**S113154155**

Eval Program: HMRRP  
Eval Source: CERS

Coordinates:  
Site ID: 10683  
Facility Name: BAKER BEARING CO  
Env Int Type Code: HWG  
Program ID: 10611997  
Coord Name: Not reported  
Ref Point Type Desc: Center of a facility or station.  
Latitude: 33.844580  
Longitude: -118.339630

Affiliation:  
Affiliation Type Desc: CUPA District  
Entity Name: Los Angeles County Fire  
Entity Title: Not reported  
Affiliation Address: 5825 Rickenbacker Road  
Affiliation City: Commerce  
Affiliation State: CA  
Affiliation Country: Not reported  
Affiliation Zip: 90040-3027  
Affiliation Phone: (323) 890-4045

Affiliation Type Desc: Identification Signer  
Entity Name: MARK BAKER  
Entity Title: VP  
Affiliation Address: Not reported  
Affiliation City: Not reported  
Affiliation State: Not reported  
Affiliation Country: Not reported  
Affiliation Zip: Not reported  
Affiliation Phone: Not reported

Affiliation Type Desc: Operator  
Entity Name: BAKER BEARING CO, INC  
Entity Title: Not reported  
Affiliation Address: Not reported  
Affiliation City: Not reported  
Affiliation State: Not reported  
Affiliation Country: Not reported  
Affiliation Zip: Not reported  
Affiliation Phone: (503) 654-3601

Affiliation Type Desc: Property Owner  
Entity Name: JS MANAGEMENT CO  
Entity Title: Not reported  
Affiliation Address: 9300 WILSHIRE BLVD  
Affiliation City: BEVERLY HILLS  
Affiliation State: CA  
Affiliation Country: United States  
Affiliation Zip: 90212  
Affiliation Phone: (310) 278-9077

Affiliation Type Desc: Document Preparer  
Entity Name: Mark Baker

Map ID  
Direction  
Distance  
Elevation

MAP FINDINGS

Site

Database(s)

EDR ID Number  
EPA ID Number

**K LINE LOGISTICS (USA) INC (Continued)**

**S113154155**

Entity Title: Not reported  
Affiliation Address: Not reported  
Affiliation City: Not reported  
Affiliation State: Not reported  
Affiliation Country: Not reported  
Affiliation Zip: Not reported  
Affiliation Phone: Not reported

Affiliation Type Desc: Facility Mailing Address  
Entity Name: Mailing Address  
Entity Title: Not reported  
Affiliation Address: 2955 COLUMBIA ST  
Affiliation City: TORRANCE  
Affiliation State: CA  
Affiliation Country: Not reported  
Affiliation Zip: 90503  
Affiliation Phone: Not reported

Affiliation Type Desc: Environmental Contact  
Entity Name: SAFETY-KLEEN SYSTEMS  
Entity Title: Not reported  
Affiliation Address: 2120 S YALE ST  
Affiliation City: SANTA ANA  
Affiliation State: CA  
Affiliation Country: Not reported  
Affiliation Zip: 92704  
Affiliation Phone: Not reported

Affiliation Type Desc: Legal Owner  
Entity Name: BAKER BEARING CO, INC  
Entity Title: Not reported  
Affiliation Address: 13560 SE PHEASANT CT  
Affiliation City: PORTLAND  
Affiliation State: OR  
Affiliation Country: United States  
Affiliation Zip: 97222  
Affiliation Phone: (503) 654-3601

Affiliation Type Desc: Parent Corporation  
Entity Name: Baker Bearing Co  
Entity Title: Not reported  
Affiliation Address: Not reported  
Affiliation City: Not reported  
Affiliation State: Not reported  
Affiliation Country: Not reported  
Affiliation Zip: Not reported  
Affiliation Phone: Not reported

**HWTS:**

Name: K LINE LOGISTICS (USA) INC  
Address: 2955 COLUMBIA ST  
Address 2: Not reported  
City,State,Zip: TORRANCE, CA 905033805  
EPA ID: CAL000336905  
Inactive Date: 12/24/2012  
Create Date: 10/03/2008

Map ID  
Direction  
Distance  
Elevation

MAP FINDINGS

Site

Database(s)

EDR ID Number  
EPA ID Number

**K LINE LOGISTICS (USA) INC (Continued)**

**S113154155**

Last Act Date: 04/02/2013  
Mailing Name: Not reported  
Mailing Address: 550 N NASH ST  
Mailing Address 2: Not reported  
Mailing City,State,Zip: EL SEGUNDO, CA 90245  
Owner Name: K LINE LOGISTICS (USA) INC  
Owner Address: 550 N NASH ST  
Owner Address 2: Not reported  
Owner City,State,Zip: EL SEGUNDO, CA 902450000  
Contact Name: KEISUKE TAKATORI  
Contact Address: 2955 COLUMBIA ST  
Contact Address 2: Not reported  
City,State,Zip: TORRANCE, CA 905033805

**NAICS:**

EPA ID: CAL000336905  
Create Date: 2008-10-03 09:54:11  
NAICS Code: 541614  
NAICS Description: Process, Physical Distribution, and Logistics Consulting Services  
Issued EPA ID Date: 2008-10-03 09:54:11  
Inactive Date: 2012-12-24 00:00:00  
Facility Name: K LINE LOGISTICS (USA) INC  
Facility Address: 2955 COLUMBIA ST  
Facility Address 2: Not reported  
Facility City: TORRANCE  
Facility County: 19  
Facility State: CA  
Facility Zip: 905033805

Name: BAKER BEARING CO  
Address: 2955 COLUMBIA ST  
Address 2: Not reported  
City,State,Zip: TORRANCE, CA 90503  
EPA ID: CAL000403298  
Inactive Date: Not reported  
Create Date: 12/26/2014  
Last Act Date: 09/17/2019  
Mailing Name: Not reported  
Mailing Address: 2955 COLUMBIA ST  
Mailing Address 2: Not reported  
Mailing City,State,Zip: TORRANCE, CA 90503  
Owner Name: BAKER BEARING CO, INC  
Owner Address: 13560 SE PHEASANT CT  
Owner Address 2: Not reported  
Owner City,State,Zip: PORTLAND, OR 972220000  
Contact Name: MARK BAKER  
Contact Address: 2955 COLUMBIA ST  
Contact Address 2: Not reported  
City,State,Zip: TORRANCE, CA 90503

**NAICS:**

EPA ID: CAL000403298  
Create Date: 2014-12-26 09:28:54  
NAICS Code: 42184  
NAICS Description: Industrial Supplies Wholesalers  
Issued EPA ID Date: 2014-12-26 09:28:54  
Inactive Date: Not reported

Map ID  
Direction  
Distance  
Elevation

MAP FINDINGS

Site

Database(s)

EDR ID Number  
EPA ID Number

**K LINE LOGISTICS (USA) INC (Continued)**

**S113154155**

Facility Name: BAKER BEARING CO  
Facility Address: 2955 COLUMBIA ST  
Facility Address 2: Not reported  
Facility City: TORRANCE  
Facility County: 19  
Facility State: CA  
Facility Zip: 90503

V122  
SSW  
1/8-1/4  
0.226 mi.  
1194 ft.

**BAKER BEARING CO  
2955 COLUMBIA ST  
TORRANCE, CA 90503**

**RCRA NonGen / NLR**

**1024848012  
CAL000403298**

**Site 6 of 10 in cluster V**

**Relative:  
Higher**

RCRA NonGen / NLR:

**Actual:  
88 ft.**

Date form received by agency: 2014-12-26 00:00:00.0  
Facility name: BAKER BEARING CO  
Facility address: 2955 COLUMBIA ST  
TORRANCE, CA 90503  
EPA ID: CAL000403298  
Contact: MARK BAKER  
Contact address: 2955 COLUMBIA ST  
TORRANCE, CA 90503  
Contact country: Not reported  
Contact telephone: 310-974-3460  
Contact email: MARKB@BAKERBEARING.COM  
EPA Region: 09  
Classification: Non-Generator  
Description: Handler: Non-Generators do not presently generate hazardous waste

**Owner/Operator Summary:**

Owner/operator name: MARK BAKER  
Owner/operator address: 2955 COLUMBIA ST  
TORRANCE, CA 90503

Owner/operator country: Not reported  
Owner/operator telephone: 310-974-3460  
Owner/operator email: Not reported  
Owner/operator fax: Not reported  
Owner/operator extension: Not reported  
Legal status: Other  
Owner/Operator Type: Operator  
Owner/Op start date: Not reported  
Owner/Op end date: Not reported

Owner/operator name: BAKER BEARING CO, INC  
Owner/operator address: 13560 SE PHEASANT CT  
PORTLAND, OR 97222

Owner/operator country: Not reported  
Owner/operator telephone: 503-654-3601  
Owner/operator email: Not reported  
Owner/operator fax: Not reported  
Owner/operator extension: Not reported  
Legal status: Other  
Owner/Operator Type: Owner  
Owner/Op start date: Not reported  
Owner/Op end date: Not reported

Map ID  
 Direction  
 Distance  
 Elevation

MAP FINDINGS

Site

Database(s)

EDR ID Number  
 EPA ID Number

**BAKER BEARING CO (Continued)**

**1024848012**

Handler Activities Summary:

U.S. importer of hazardous waste: No  
 Mixed waste (haz. and radioactive): No  
 Recycler of hazardous waste: No  
 Transporter of hazardous waste: Yes  
 Treater, storer or disposer of HW: No  
 Underground injection activity: No  
 On-site burner exemption: No  
 Furnace exemption: No  
 Used oil fuel burner: No  
 Used oil processor: No  
 User oil refiner: No  
 Used oil fuel marketer to burner: No  
 Used oil Specification marketer: No  
 Used oil transfer facility: No  
 Used oil transporter: No

Violation Status: No violations found

X123  
 NW  
 1/8-1/4  
 0.227 mi.  
 1196 ft.

**KNX-TORRANCE**  
**4301 W 190TH ST # KNX**  
**TORRANCE, CA 90504**  
**Site 1 of 7 in cluster X**

**CA CERS TANKS S123518735**  
**CA CERS N/A**

**Relative:**  
**Higher**  
**Actual:**  
**84 ft.**

CERS TANKS:  
 Name: KNX-TORRANCE  
 Address: 4301 W 190TH ST # KNX  
 City,State,Zip: TORRANCE, CA 90504  
 Site ID: 41993  
 CERS ID: 10134661  
 CERS Description: Underground Storage Tank

CERS:  
 Name: KNX-TORRANCE  
 Address: 4301 W 190TH ST # KNX  
 City,State,Zip: TORRANCE, CA 90504  
 Site ID: 41993  
 CERS ID: 10134661  
 CERS Description: Chemical Storage Facilities

Violations:  
 Site ID: 41993  
 Site Name: KNX-Torrance  
 Violation Date: 09-23-2013  
 Citation: HSC 6.95 Multiple - California Health and Safety Code, Chapter 6.95, Section(s) Multiple  
 Violation Description: Business Plan Program - Administration/Documentation - General  
 Violation Notes: Update CERS submittal to 2013.  
 Violation Division: Torrance Fire Department  
 Violation Program: HMRRP  
 Violation Source: CERS

Evaluation:  
 Eval General Type: Compliance Evaluation Inspection  
 Eval Date: 09-23-2013  
 Violations Found: Yes  
 Eval Type: Routine done by local agency

Map ID  
Direction  
Distance  
Elevation

MAP FINDINGS

Site

Database(s)

EDR ID Number  
EPA ID Number

**KNX-TORRANCE (Continued)**

**S123518735**

Eval Notes: Please update CERS hazmat submittal to 2013.  
Eval Division: Torrance Fire Department  
Eval Program: HMRRP  
Eval Source: CERS

Eval General Type: Compliance Evaluation Inspection  
Eval Date: 10-06-2011  
Violations Found: No  
Eval Type: Routine done by local agency  
Eval Notes: Not reported  
Eval Division: Torrance Fire Department  
Eval Program: HMRRP  
Eval Source: CERS

Eval General Type: Compliance Evaluation Inspection  
Eval Date: 10-13-2014  
Violations Found: No  
Eval Type: Routine done by local agency  
Eval Notes: Monitoring Cert passed. All components. UST for emergency generator  
Eval Division: Torrance Fire Department  
Eval Program: UST  
Eval Source: CERS

Eval General Type: Compliance Evaluation Inspection  
Eval Date: 10-25-2017  
Violations Found: No  
Eval Type: Routine done by local agency  
Eval Notes: Consent to perform inspection given by Thomas Finnegan  
Eval Division: Torrance Fire Department  
Eval Program: UST  
Eval Source: CERS

Eval General Type: Compliance Evaluation Inspection  
Eval Date: 10-27-2017  
Violations Found: No  
Eval Type: Routine done by local agency  
Eval Notes: Consent to perform Inspection given by Thomas Finnegan  
Eval Division: Torrance Fire Department  
Eval Program: HMRRP  
Eval Source: CERS

Eval General Type: Compliance Evaluation Inspection  
Eval Date: 10-28-2015  
Violations Found: No  
Eval Type: Routine done by local agency  
Eval Notes: CERS submitted 10/27/15 accepted on the 28th  
Eval Division: Torrance Fire Department  
Eval Program: HMRRP  
Eval Source: CERS

Eval General Type: Compliance Evaluation Inspection  
Eval Date: 10-31-2018  
Violations Found: No  
Eval Type: Routine done by local agency  
Eval Notes: Consent to Perform Inspection given by KNX Radio  
Eval Division: Torrance Fire Department  
Eval Program: HMRRP

Map ID  
Direction  
Distance  
Elevation

MAP FINDINGS

Site

Database(s)

EDR ID Number  
EPA ID Number

**KNX-TORRANCE (Continued)**

**S123518735**

Eval Source: CERS

Eval General Type: Compliance Evaluation Inspection  
Eval Date: 10-31-2018  
Violations Found: No  
Eval Type: Routine done by local agency  
Eval Notes: Consent to Perform Inspection given by KNX Radio  
Eval Division: Torrance Fire Department  
Eval Program: UST  
Eval Source: CERS

Eval General Type: Compliance Evaluation Inspection  
Eval Date: 09-23-2013  
Violations Found: No  
Eval Type: Routine done by local agency  
Eval Notes: Please update CERS UST submittal to 2013.  
Eval Division: Torrance Fire Department  
Eval Program: UST  
Eval Source: CERS

Eval General Type: Compliance Evaluation Inspection  
Eval Date: 09-28-2011  
Violations Found: No  
Eval Type: Routine done by local agency  
Eval Notes: PASS  
Eval Division: Torrance Fire Department  
Eval Program: UST  
Eval Source: CERS

Eval General Type: Compliance Evaluation Inspection  
Eval Date: 09-30-2010  
Violations Found: No  
Eval Type: Routine done by local agency  
Eval Notes: Not reported  
Eval Division: Torrance Fire Department  
Eval Program: UST  
Eval Source: CERS

Eval General Type: Compliance Evaluation Inspection  
Eval Date: 09-23-2013  
Violations Found: No  
Eval Type: Routine done by local agency  
Eval Notes: Update CERS submittal to 2013.  
Eval Division: Torrance Fire Department  
Eval Program: HMRRP  
Eval Source: CERS

Eval General Type: Compliance Evaluation Inspection  
Eval Date: 09-25-2012  
Violations Found: No  
Eval Type: Routine done by local agency  
Eval Notes: Not reported  
Eval Division: Torrance Fire Department  
Eval Program: HMRRP  
Eval Source: CERS

Eval General Type: Compliance Evaluation Inspection

Map ID  
Direction  
Distance  
Elevation

MAP FINDINGS

Site

Database(s)

EDR ID Number  
EPA ID Number

**KNX-TORRANCE (Continued)**

**S123518735**

Eval Date: 09-25-2012  
Violations Found: No  
Eval Type: Routine done by local agency  
Eval Notes: Not reported  
Eval Division: Torrance Fire Department  
Eval Program: UST  
Eval Source: CERS

Eval General Type: Compliance Evaluation Inspection  
Eval Date: 09-30-2010  
Violations Found: No  
Eval Type: Routine done by local agency  
Eval Notes: Not reported  
Eval Division: Torrance Fire Department  
Eval Program: HMRRP  
Eval Source: CERS

Eval General Type: Compliance Evaluation Inspection  
Eval Date: 09-30-2013  
Violations Found: No  
Eval Type: Routine done by local agency  
Eval Notes: 9/23/13 Site inspected 9/30/13 2013 CERS submittal no complete  
Eval Division: Torrance Fire Department  
Eval Program: HMRRP  
Eval Source: CERS

Eval General Type: Compliance Evaluation Inspection  
Eval Date: 10-28-2015  
Violations Found: No  
Eval Type: Routine done by local agency  
Eval Notes: Monitor Cert and spill buckets passed.JDS Tank Testing. Report received, scanned and filed.  
Eval Division: Torrance Fire Department  
Eval Program: UST  
Eval Source: CERS

Eval General Type: Compliance Evaluation Inspection  
Eval Date: 10-31-2019  
Violations Found: No  
Eval Type: Routine done by local agency  
Eval Notes: Consent given by James Blakely  
Eval Division: Torrance Fire Department  
Eval Program: UST  
Eval Source: CERS

Eval General Type: Compliance Evaluation Inspection  
Eval Date: 10-13-2014  
Violations Found: No  
Eval Type: Routine done by local agency  
Eval Notes: Update CERS submittal for 2014 reporting  
Eval Division: Torrance Fire Department  
Eval Program: HMRRP  
Eval Source: CERS

Eval General Type: Compliance Evaluation Inspection  
Eval Date: 10-31-2019  
Violations Found: No



Map ID  
Direction  
Distance  
Elevation

MAP FINDINGS

Site

Database(s)

EDR ID Number  
EPA ID Number

**KNX-TORRANCE (Continued)**

**S123518735**

Eval Type: Routine done by local agency  
Eval Notes: Consent given by James Blakely  
Eval Division: Torrance Fire Department  
Eval Program: HMRRP  
Eval Source: CERS

Affiliation:

Affiliation Type Desc: Environmental Contact  
Entity Name: Lynn Duke  
Entity Title: Not reported  
Affiliation Address: 5670 wilshire Blvd.  
Affiliation City: Los Angeles  
Affiliation State: CA  
Affiliation Country: Not reported  
Affiliation Zip: 90036  
Affiliation Phone: Not reported

Affiliation Type Desc: Legal Owner  
Entity Name: Entercom Communications Corporation  
Entity Title: Not reported  
Affiliation Address: 5670 WILSHIRE BLVD #200  
Affiliation City: LOS ANGELES  
Affiliation State: CA  
Affiliation Country: United States  
Affiliation Zip: 90036  
Affiliation Phone: (323) 900-2070

Affiliation Type Desc: Operator  
Entity Name: Lynn Duke  
Entity Title: Not reported  
Affiliation Address: Not reported  
Affiliation City: Not reported  
Affiliation State: Not reported  
Affiliation Country: Not reported  
Affiliation Zip: Not reported  
Affiliation Phone: (323) 930-5211

Affiliation Type Desc: UST Property Owner Name  
Entity Name: Entercom Communications Corporation  
Entity Title: Not reported  
Affiliation Address: 5670 Wilshire Blvd., Suite 200  
Affiliation City: Los Angeles  
Affiliation State: CA  
Affiliation Country: United States  
Affiliation Zip: 90036  
Affiliation Phone: (323) 569-1070

Affiliation Type Desc: Document Preparer  
Entity Name: Thomas Finnegan  
Entity Title: Not reported  
Affiliation Address: Not reported  
Affiliation City: Not reported  
Affiliation State: Not reported  
Affiliation Country: Not reported  
Affiliation Zip: Not reported  
Affiliation Phone: Not reported

Map ID  
Direction  
Distance  
Elevation

MAP FINDINGS

Site

Database(s)

EDR ID Number  
EPA ID Number

**KNX-TORRANCE (Continued)**

**S123518735**

Affiliation Type Desc: Facility Mailing Address  
Entity Name: Mailing Address  
Entity Title: Not reported  
Affiliation Address: 5670 Wilshire Blvd #200  
Affiliation City: LOS ANGELES  
Affiliation State: CA  
Affiliation Country: Not reported  
Affiliation Zip: 90036  
Affiliation Phone: Not reported

Affiliation Type Desc: Identification Signer  
Entity Name: Thomas Finnegan  
Entity Title: Supervisor Technical Operations  
Affiliation Address: Not reported  
Affiliation City: Not reported  
Affiliation State: Not reported  
Affiliation Country: Not reported  
Affiliation Zip: Not reported  
Affiliation Phone: Not reported

Affiliation Type Desc: CUPA District  
Entity Name: Los Angeles County Fire  
Entity Title: Not reported  
Affiliation Address: 5825 Rickenbacker Road  
Affiliation City: Commerce  
Affiliation State: CA  
Affiliation Country: Not reported  
Affiliation Zip: 90040-3027  
Affiliation Phone: (323) 890-4045

Affiliation Type Desc: Property Owner  
Entity Name: Entercom Communications Corporation  
Entity Title: Not reported  
Affiliation Address: 5670 Wilshire Blvd #200  
Affiliation City: Los Angeles  
Affiliation State: CA  
Affiliation Country: United States  
Affiliation Zip: 90036  
Affiliation Phone: (212) 649-9600

Affiliation Type Desc: UST Tank Operator  
Entity Name: Lynn Duke  
Entity Title: Not reported  
Affiliation Address: 5670 Wilshire Blvd., Suite 200  
Affiliation City: Los Angeles  
Affiliation State: CA  
Affiliation Country: United States  
Affiliation Zip: 90036  
Affiliation Phone: (323) 930-5211

Affiliation Type Desc: UST Tank Owner  
Entity Name: Entercom Communications Corporation  
Entity Title: Not reported  
Affiliation Address: 5670 Wilshire Blvd., Suite 200  
Affiliation City: Los Angeles  
Affiliation State: CA  
Affiliation Country: United States

Map ID  
Direction  
Distance  
Elevation

MAP FINDINGS

Site

Database(s)

EDR ID Number  
EPA ID Number

**KNX-TORRANCE (Continued)**

**S123518735**

Affiliation Zip: 90036  
Affiliation Phone: (323) 569-1070  
  
Affiliation Type Desc: Parent Corporation  
Entity Name: CBS Radio Inc. - KNX  
Entity Title: Not reported  
Affiliation Address: Not reported  
Affiliation City: Not reported  
Affiliation State: Not reported  
Affiliation Country: Not reported  
Affiliation Zip: Not reported  
Affiliation Phone: Not reported  
  
Affiliation Type Desc: UST Permit Applicant  
Entity Name: Tom Finnegan  
Entity Title: Engineering Supervisor  
Affiliation Address: Not reported  
Affiliation City: Not reported  
Affiliation State: Not reported  
Affiliation Country: Not reported  
Affiliation Zip: Not reported  
Affiliation Phone: (323) 930-8714

X124  
NW  
1/8-1/4  
0.227 mi.  
1196 ft.

**KNX RADIO TRANSMITTER  
4301 W 190TH ST  
TORRANCE, CA 90504**  
  
**Site 2 of 7 in cluster X**

**CA UST U003802734  
N/A**

**Relative:  
Higher  
Actual:  
84 ft.**

UST:  
Name: KNX RADIO TRANSMITTER  
Address: 4301 W 190TH ST  
City,State,Zip: TORRANCE, CA 90504  
Facility ID: 68538  
Permitting Agency: TORRANCE, CITY OF  
Latitude: 33.861859  
Longitude: -118.347784

X125  
NW  
1/8-1/4  
0.227 mi.  
1196 ft.

**KNX RADIO TRANSMITTER C/O KNX/CBS RADIO  
4301 W 190TH ST  
TORRANCE, CA 90504**  
  
**Site 3 of 7 in cluster X**

**CA SWEEPS UST 1000592216  
CA FID UST N/A**

**Relative:  
Higher  
Actual:  
84 ft.**

SWEEPS UST:  
Name: KNX RADIO TRANSMITTER/C/O KNX/CBS RADIO  
Address: 4301 W 190TH ST  
City: TORRANCE  
Status: Active  
Comp Number: 68538  
Number: 1  
Board Of Equalization: 44-010753  
Referral Date: 06-08-93  
Action Date: 06-08-93  
Created Date: 01-11-91

Map ID  
Direction  
Distance  
Elevation

MAP FINDINGS

Site

Database(s)

EDR ID Number  
EPA ID Number

**KNX RADIO TRANSMITTER C/O KNX/CBS RADIO (Continued)**

1000592216

Owner Tank Id: UT514DE01  
SWRCB Tank Id: 19-038-068538-000001  
Tank Status: A  
Capacity: 6000  
Active Date: 01-11-91  
Tank Use: M.V. FUEL  
STG: P  
Content: DIESEL  
Number Of Tanks: 1

Name: KNX RADIO TRANSMITTER C/O KNX/CBS RADIO  
Address: 4301 W 190TH ST  
City: TORRANCE  
Status: Not reported  
Comp Number: 68538  
Number: Not reported  
Board Of Equalization: 44-010753  
Referral Date: Not reported  
Action Date: Not reported  
Created Date: Not reported  
Owner Tank Id: Not reported  
SWRCB Tank Id: 19-038-068538-000002  
Tank Status: Not reported  
Capacity: 6500  
Active Date: Not reported  
Tank Use: M.V. FUEL  
STG: PRODUCT  
Content: DIESEL  
Number Of Tanks: 2

Name: KNX RADIO TRANSMITTER C/O KNX/CBS RADIO  
Address: 4301 W 190TH ST  
City: TORRANCE  
Status: Not reported  
Comp Number: 68538  
Number: Not reported  
Board Of Equalization: 44-010753  
Referral Date: Not reported  
Action Date: Not reported  
Created Date: Not reported  
Owner Tank Id: Not reported  
SWRCB Tank Id: 19-038-068538-000002  
Tank Status: Not reported  
Capacity: 500  
Active Date: Not reported  
Tank Use: M.V. FUEL  
STG: PRODUCT  
Content: LEADED  
Number Of Tanks: Not reported

CA FID UST:

Facility ID: 19055238  
Regulated By: UTNKA  
Regulated ID: Not reported  
Cortese Code: Not reported  
SIC Code: Not reported  
Facility Phone: 2133710217

Map ID  
Direction  
Distance  
Elevation

MAP FINDINGS

Site

Database(s)

EDR ID Number  
EPA ID Number

**KNX RADIO TRANSMITTER C/O KNX/CBS RADIO (Continued)**

**1000592216**

Mail To: Not reported  
Mailing Address: 6121 SUNSET BLVD  
Mailing Address 2: Not reported  
Mailing City,St,Zip: TORRANCE 90504  
Contact: Not reported  
Contact Phone: Not reported  
DUNs Number: Not reported  
NPDES Number: Not reported  
EPA ID: Not reported  
Comments: Not reported  
Status: Active

**X126  
NW  
1/8-1/4  
0.227 mi.  
1196 ft.**

**KNX-TORRANCE  
4301 W 190TH ST # KNX  
TORRANCE, CA 90504**

**CA UST U004282572  
N/A**

**Site 4 of 7 in cluster X**

**Relative:  
Higher**

UST:

**Actual:  
84 ft.**

Name: KNX-TORRANCE  
Address: 4301 W 190TH ST # KNX  
City,State,Zip: TORRANCE, CA 90504  
Facility ID: LACoFA0001129  
Permitting Agency: Los Angeles County Fire Department  
Latitude: 33.8605118  
Longitude: -118.3491364

**X127  
NW  
1/8-1/4  
0.227 mi.  
1196 ft.**

**CBS RADIO INC. - KNX  
4301 W 190TH ST # KNX  
TORRANCE, CA 90504**

**CA UST U004265080  
N/A**

**Site 5 of 7 in cluster X**

**Relative:  
Higher**

UST:

**Actual:  
84 ft.**

Name: CBS RADIO INC. - KNX  
Address: 4301 W 190TH ST # KNX  
City,State,Zip: TORRANCE, CA 90504  
Facility ID: LACoFA0001129  
Permitting Agency: Los Angeles County Fire Department  
Latitude: 33.8605118  
Longitude: -118.3491364

**X128  
NW  
1/8-1/4  
0.227 mi.  
1196 ft.**

**KNX TRANSMITTER  
4301 190TH STREET  
LOS ANGELES, CA 90504**

**CA HIST UST U001564178  
N/A**

**Site 6 of 7 in cluster X**

**Relative:  
Higher**

HIST UST:

**Actual:  
84 ft.**

Name: KNX TRANSMITTER  
Address: 4301 190TH STREET  
City,State,Zip: LOS ANGELES, CA 90504  
File Number: 000273C5  
URL: <http://geotracker.waterboards.ca.gov/ustpdfs/pdf/000273C5.pdf>  
Region: STATE

Map ID  
Direction  
Distance  
Elevation

MAP FINDINGS

Site

Database(s)

EDR ID Number  
EPA ID Number

**KNX TRANSMITTER (Continued)**

**U001564178**

Facility ID: 00000066411  
Facility Type: Other  
Other Type: RADIO TRANSMITTER  
Contact Name: ERIK J. DISEN  
Telephone: 2134603225  
Owner Name: KNX RADIO, A DIVISION OF CBS I  
Owner Address: 6121 SUNSET BLVD.  
Owner City,St,Zip: LOS ANGELES, CA 90028  
Total Tanks: 0002

Tank Num: 001  
Container Num: 001  
Year Installed: 1965  
Tank Capacity: 00006000  
Tank Used for: WASTE  
Type of Fuel: 2  
Container Construction Thickness: X  
Leak Detection: None

Tank Num: 002  
Container Num: 002  
Year Installed: 1981  
Tank Capacity: 00006000  
Tank Used for: PRODUCT  
Type of Fuel: DIESEL  
Container Construction Thickness: 1/4  
Leak Detection: Pressure Test

[Click here for Geo Tracker PDF:](#)

V129  
SSW  
1/8-1/4  
0.230 mi.  
1215 ft.

**SPERRY VICKERS**  
**445 MAPLE AVENUE**  
**TORRANCE, CA 90503**

**RCRA-SQG 1000368911**  
**FINDS CAT000625202**  
**ECHO**

**Site 7 of 10 in cluster V**

**Relative:**  
**Higher**  
**Actual:**  
**109 ft.**

RCRA-SQG:  
Date form received by agency: 1996-09-01 00:00:00.0  
Facility name: SPERRY VICKERS  
Facility address: 445 MAPLE AVENUE  
TORRANCE, CA 90503  
EPA ID: CAT000625202  
Mailing address: MAPLE AVENUE  
TORRANCE, CA 90503  
Contact: Not reported  
Contact address: Not reported  
Not reported  
Contact country: US  
Contact telephone: Not reported  
Contact email: Not reported  
EPA Region: 09  
Classification: Small Small Quantity Generator  
Description: Handler: generates more than 100 and less than 1000 kg of hazardous waste during any calendar month and accumulates less than 6000 kg of hazardous waste at any time; or generates 100 kg or less of hazardous waste during any calendar month, and accumulates more than 1000 kg of hazardous waste at any time

Map ID  
Direction  
Distance  
Elevation

MAP FINDINGS

Site

Database(s)

EDR ID Number  
EPA ID Number

**SPERRY VICKERS (Continued)**

**1000368911**

Owner/Operator Summary:

Owner/operator name: SPERRY CORPORATION  
Owner/operator address: 1290 AVENUE OF THE AMERICAS  
CITY NOT REPORTED, NY 99999

Owner/operator country: Not reported  
Owner/operator telephone: 212-956-2121  
Owner/operator email: Not reported  
Owner/operator fax: Not reported  
Owner/operator extension: Not reported  
Legal status: Private  
Owner/Operator Type: Operator  
Owner/Op start date: Not reported  
Owner/Op end date: Not reported

Owner/operator name: LLOYDS BANK CALIFORNIA, TRUSTEE  
Owner/operator address: PO BOX 54136 TERM ANNEX  
LOS ANGELES, CA 90054

Owner/operator country: Not reported  
Owner/operator telephone: 213-613-2744  
Owner/operator email: Not reported  
Owner/operator fax: Not reported  
Owner/operator extension: Not reported  
Legal status: Private  
Owner/Operator Type: Owner  
Owner/Op start date: Not reported  
Owner/Op end date: Not reported

Handler Activities Summary:

U.S. importer of hazardous waste: No  
Mixed waste (haz. and radioactive): No  
Recycler of hazardous waste: No  
Transporter of hazardous waste: No  
Treater, storer or disposer of HW: No  
Underground injection activity: No  
On-site burner exemption: No  
Furnace exemption: No  
Used oil fuel burner: No  
Used oil processor: No  
User oil refiner: No  
Used oil fuel marketer to burner: No  
Used oil Specification marketer: No  
Used oil transfer facility: No  
Used oil transporter: No

Violation Status: No violations found

FINDS:

Registry ID: 110002944734  
Facility URL: [http://ofmpub.epa.gov/enviro/fii\\_query\\_detail.disp\\_program\\_facility?p\\_registry\\_id=110002944734](http://ofmpub.epa.gov/enviro/fii_query_detail.disp_program_facility?p_registry_id=110002944734)

Environmental Interest/Information System:

RCRAInfo is a national information system that supports the Resource Conservation and Recovery Act (RCRA) program through the tracking of events and activities related to facilities that generate, transport, and treat, store, or dispose of hazardous waste. RCRAInfo allows RCRA program staff to track the notification, permit, compliance, and

Map ID  
Direction  
Distance  
Elevation

MAP FINDINGS

Site

Database(s)

EDR ID Number  
EPA ID Number

**SPERRY VICKERS (Continued)**

**1000368911**

corrective action activities required under RCRA.

[Click this hyperlink](#) while viewing on your computer to access additional FINDS: detail in the EDR Site Report.

**ECHO:**

Envid: 1000368911  
Registry ID: 110002944734  
DFR URL: <http://echo.epa.gov/detailed-facility-report?fid=110002944734>  
Name: SPERRY VICKERS  
Address: 445 MAPLE AVENUE  
City,State,Zip: TORRANCE, CA 90503

**V130  
SSW  
1/8-1/4  
0.230 mi.  
1215 ft.**

**VICKERS MANUFACTURING/NOW MATRIX SCIENCE CORPORATI  
445 MAPLE AVE  
TORRANCE, CA 90503  
Site 8 of 10 in cluster V**

**CA SWEEPS UST**

**S105086467  
N/A**

**Relative:  
Higher  
Actual:  
109 ft.**

**SWEEPS UST:**  
Name: VICKERS MANUFACTURING/NOW MATRIX SCIENCE CORPORATION  
Address: 445 MAPLE AVE  
City: TORRANCE  
Status: Not reported  
Comp Number: 6350  
Number: Not reported  
Board Of Equalization: Not reported  
Referral Date: Not reported  
Action Date: Not reported  
Created Date: Not reported  
Owner Tank Id: Not reported  
SWRCB Tank Id: 19-038-006350-000001  
Tank Status: Not reported  
Capacity: 1000  
Active Date: Not reported  
Tank Use: OIL  
STG: WASTE  
Content: WASTE OIL  
Number Of Tanks: 1

**V131  
SSW  
1/8-1/4  
0.230 mi.  
1215 ft.**

**US HYBRID CORPORATION  
445 MAPLE AVE  
TORRANCE, CA 90503  
Site 9 of 10 in cluster V**

**RCRA NonGen / NLR**

**1024836433  
CAL000379836**

**Relative:  
Higher  
Actual:  
109 ft.**

**RCRA NonGen / NLR:**  
Date form received by agency: 2012-11-09 00:00:00.0  
Facility name: US HYBRID CORPORATION  
Facility address: 445 MAPLE AVE  
TORRANCE, CA 90503-3807  
EPA ID: CAL000379836  
Contact: CINDA TANG  
Contact address: 445 MAPLE AVE  
TORRANCE, CA 90503  
Contact country: Not reported  
Contact telephone: 310-212-1200



Map ID  
Direction  
Distance  
Elevation

MAP FINDINGS

Site

Database(s)

EDR ID Number  
EPA ID Number

**US HYBRID CORPORATION (Continued)**

**1024836433**

Contact email: CINDA@USHYBRID.COM  
EPA Region: 09  
Classification: Non-Generator  
Description: Handler: Non-Generators do not presently generate hazardous waste

**Owner/Operator Summary:**

Owner/operator name: ABAS GOODARZI  
Owner/operator address: 445 MAPLE AVE  
TORRANCE, CA 90503

Owner/operator country: Not reported  
Owner/operator telephone: 310-212-1200  
Owner/operator email: Not reported  
Owner/operator fax: Not reported  
Owner/operator extension: Not reported  
Legal status: Other  
Owner/Operator Type: Owner  
Owner/Op start date: Not reported  
Owner/Op end date: Not reported

Owner/operator name: CINDA TANG  
Owner/operator address: 445 MAPLE AVE  
TORRANCE, CA 90503

Owner/operator country: Not reported  
Owner/operator telephone: 310-212-1200  
Owner/operator email: Not reported  
Owner/operator fax: Not reported  
Owner/operator extension: Not reported  
Legal status: Other  
Owner/Operator Type: Operator  
Owner/Op start date: Not reported  
Owner/Op end date: Not reported

**Handler Activities Summary:**

U.S. importer of hazardous waste: No  
Mixed waste (haz. and radioactive): No  
Recycler of hazardous waste: No  
Transporter of hazardous waste: Yes  
Treater, storer or disposer of HW: No  
Underground injection activity: No  
On-site burner exemption: No  
Furnace exemption: No  
Used oil fuel burner: No  
Used oil processor: No  
User oil refiner: No  
Used oil fuel marketer to burner: No  
Used oil Specification marketer: No  
Used oil transfer facility: No  
Used oil transporter: No

Violation Status: No violations found

Map ID  
Direction  
Distance  
Elevation

MAP FINDINGS

Site

Database(s)

EDR ID Number  
EPA ID Number

Y132  
ESE  
1/8-1/4  
0.231 mi.  
1221 ft.

**HAAS FACTORY OUTLET**  
**580 MADRID AVE**  
**TORRANCE, CA 90501**

RCRA NonGen / NLR

1024797245  
CAL000183289

**Site 1 of 3 in cluster Y**

**Relative:**  
**Lower**

RCRA NonGen / NLR:

**Actual:**  
**76 ft.**

Date form received by agency: 2000-10-26 00:00:00.0  
Facility name: HAAS FACTORY OUTLET  
Facility address: 580 MADRID AVE  
TORRANCE, CA 90501-0000  
EPA ID: CAL000183289  
Contact: CHRISTIAN MCAULIFFE  
Contact address: 580 MADRID AVE  
TORRANCE, CA 90501  
Contact country: Not reported  
Contact telephone: 310-381-0750  
Contact email: CMCAULIFFE@HAASFACTORYOUTLET.COM  
EPA Region: 09  
Classification: Non-Generator  
Description: Handler: Non-Generators do not presently generate hazardous waste

Owner/Operator Summary:

Owner/operator name: HAAS FACTORY OUTLET LLC  
Owner/operator address: 580 MADRID AVE  
TORRANCE, CA 90501  
Owner/operator country: Not reported  
Owner/operator telephone: 310-381-0750  
Owner/operator email: Not reported  
Owner/operator fax: Not reported  
Owner/operator extension: Not reported  
Legal status: Other  
Owner/Operator Type: Owner  
Owner/Op start date: Not reported  
Owner/Op end date: Not reported

Owner/operator name: CHRISTIAN MCAULIFFE  
Owner/operator address: 580 MADRID AVE  
TORRANCE, CA 90501  
Owner/operator country: Not reported  
Owner/operator telephone: 310-381-0750  
Owner/operator email: Not reported  
Owner/operator fax: Not reported  
Owner/operator extension: Not reported  
Legal status: Other  
Owner/Operator Type: Operator  
Owner/Op start date: Not reported  
Owner/Op end date: Not reported

Handler Activities Summary:

U.S. importer of hazardous waste: No  
Mixed waste (haz. and radioactive): No  
Recycler of hazardous waste: No  
Transporter of hazardous waste: Yes  
Treater, storer or disposer of HW: No  
Underground injection activity: No  
On-site burner exemption: No  
Furnace exemption: No

Map ID  
Direction  
Distance  
Elevation

MAP FINDINGS

Site

Database(s)

EDR ID Number  
EPA ID Number

**HAAS FACTORY OUTLET (Continued)**

**1024797245**

Used oil fuel burner: No  
Used oil processor: No  
User oil refiner: No  
Used oil fuel marketer to burner: No  
Used oil Specification marketer: No  
Used oil transfer facility: No  
Used oil transporter: No

Violation Status: No violations found

**X133  
NW  
1/8-1/4  
0.235 mi.  
1241 ft.**

**PEYTON CRAMER MAZDA (FORMER)  
4343 190TH ST W  
TORRANCE, CA 90504  
Site 7 of 7 in cluster X**

**CA LUST S104532766  
CA CERS N/A**

**Relative:  
Higher  
Actual:  
85 ft.**

LUST:  
Name: PEYTON CRAMER MAZDA (FORMER)  
Address: 4343 190TH ST W  
City,State,Zip: TORRANCE, CA 90504  
Lead Agency: TORRANCE, CITY OF  
Case Type: LUST Cleanup Site  
Geo Track: [http://geotracker.waterboards.ca.gov/profile\\_report.asp?global\\_id=T0603792967](http://geotracker.waterboards.ca.gov/profile_report.asp?global_id=T0603792967)  
Global Id: T0603792967  
Latitude: 33.8583859  
Longitude: -118.3499009  
Status: Completed - Case Closed  
Status Date: 05/11/2001  
Case Worker: RVB  
RB Case Number: 905040289  
Local Agency: TORRANCE, CITY OF  
File Location: Not reported  
Local Case Number: Not reported  
Potential Media Affect: Soil  
Potential Contaminants of Concern: Waste Oil / Motor / Hydraulic / Lubricating  
Site History: Not reported

LUST:  
Global Id: T0603792967  
Contact Type: Local Agency Caseworker  
Contact Name: RICHARD V. BONGARD  
Organization Name: TORRANCE, CITY OF  
Address: Not reported  
City: R4 UNKNOWN  
Email: Not reported  
Phone Number: 3106182973

Global Id: T0603792967  
Contact Type: Regional Board Caseworker  
Contact Name: YUE RONG  
Organization Name: LOS ANGELES RWQCB (REGION 4)  
Address: 320 W. 4TH ST., SUITE 200  
City: Los Angeles  
Email: [yrong@waterboards.ca.gov](mailto:yrong@waterboards.ca.gov)  
Phone Number: Not reported

LUST:  
Global Id: T0603792967  
Action Type: Other

Map ID  
Direction  
Distance  
Elevation

MAP FINDINGS

Site

Database(s)

EDR ID Number  
EPA ID Number

**PEYTON CRAMER MAZDA (FORMER) (Continued)**

**S104532766**

Date: 03/23/2000  
Action: Leak Discovery

Global Id: T0603792967  
Action Type: Other  
Date: 03/23/2000  
Action: Leak Stopped

Global Id: T0603792967  
Action Type: Other  
Date: 04/20/2000  
Action: Leak Reported

**LUST:**

Global Id: T0603792967  
Status: Open - Case Begin Date  
Status Date: 03/23/2000

Global Id: T0603792967  
Status: Open - Site Assessment  
Status Date: 04/20/2000

Global Id: T0603792967  
Status: Completed - Case Closed  
Status Date: 05/11/2001

**LUST REG 4:**

Region: 4  
Regional Board: 04  
County: Los Angeles  
Facility Id: 905040289  
Status: Preliminary site assessment workplan submitted  
Substance: Waste Oil  
Substance Quantity: Not reported  
Local Case No: Not reported  
Case Type: Soil  
Abatement Method Used at the Site: Not reported  
Global ID: T0603792967  
W Global ID: Not reported  
Staff: UNK  
Local Agency: 19038  
Cross Street: HAWTHORNE BLVD  
Enforcement Type: Not reported  
Date Leak Discovered: 3/23/2000  
Date Leak First Reported: 4/20/2000  
Date Leak Record Entered: Not reported  
Date Confirmation Began: Not reported  
Date Leak Stopped: 3/23/2000  
Date Case Last Changed on Database: 4/20/2000  
Date the Case was Closed: Not reported  
How Leak Discovered: Repair Tank  
How Leak Stopped: Not reported  
Cause of Leak: Corrosion  
Leak Source: Tank  
Operator: PEYTON CRAMER AUTO

Map ID  
Direction  
Distance  
Elevation

MAP FINDINGS

Site

Database(s)

EDR ID Number  
EPA ID Number

**PEYTON CRAMER MAZDA (FORMER) (Continued)**

**S104532766**

Water System: Not reported  
Well Name: Not reported  
Approx. Dist To Production Well (ft): 5186.3694883206428673885550572  
Source of Cleanup Funding: Tank  
Preliminary Site Assessment Workplan Submitted: 4/20/2000  
Preliminary Site Assessment Began: Not reported  
Pollution Characterization Began: Not reported  
Remediation Plan Submitted: Not reported  
Remedial Action Underway: Not reported  
Post Remedial Action Monitoring Began: Not reported  
Enforcement Action Date: Not reported  
Historical Max MTBE Date: Not reported  
Hist Max MTBE Conc in Groundwater: Not reported  
Hist Max MTBE Conc in Soil: Not reported  
Significant Interim Remedial Action Taken: Not reported  
GW Qualifier: Not reported  
Soil Qualifier: Not reported  
Organization: Not reported  
Owner Contact: Not reported  
Responsible Party: PEYTON A CRAMER SURVIVORS TRUS  
RP Address: 16133 VENTURA BLVD., PH-A, ENCINO, CA 91436-2403  
Program: LUST  
Lat/Long: 33.858263 / -1  
Local Agency Staff: RVB  
Beneficial Use: Not reported  
Priority: Not reported  
Cleanup Fund Id: Not reported  
Suspended: Not reported  
Assigned Name: Not reported  
Summary: Not reported

**CERS:**

Name: PEYTON CRAMER MAZDA (FORMER)  
Address: 4343 190TH ST W  
City,State,Zip: TORRANCE, CA 90504  
Site ID: 255762  
CERS ID: T0603792967  
CERS Description: Leaking Underground Storage Tank Cleanup Site

**Affiliation:**

Affiliation Type Desc: Local Agency Caseworker  
Entity Name: RICHARD V. BONGARD - TORRANCE, CITY OF  
Entity Title: Not reported  
Affiliation Address: Not reported  
Affiliation City: R4 UNKNOWN  
Affiliation State: CA  
Affiliation Country: Not reported  
Affiliation Zip: Not reported  
Affiliation Phone: 3106182973

Affiliation Type Desc: Regional Board Caseworker  
Entity Name: YUE RONG - LOS ANGELES RWQCB (REGION 4)  
Entity Title: Not reported  
Affiliation Address: 320 W. 4TH ST., SUITE 200  
Affiliation City: Los Angeles  
Affiliation State: CA  
Affiliation Country: Not reported

Map ID  
 Direction  
 Distance  
 Elevation

MAP FINDINGS

Site

Database(s)

EDR ID Number  
 EPA ID Number

**PEYTON CRAMER MAZDA (FORMER) (Continued)**

**S104532766**

Affiliation Zip: Not reported  
 Affiliation Phone: Not reported

**Z134**  
**South**  
**1/8-1/4**  
**0.236 mi.**  
**1245 ft.**

**COSMODYNE INC**  
**2920 COLUMBIA ST**  
**TORRANCE, CA 90503**  
**Site 1 of 3 in cluster Z**

**CA CPS-SLIC** **U001564129**  
**CA HIST UST** **N/A**  
**CA CERS**

**Relative:**  
**Higher**  
**Actual:**  
**86 ft.**

**CPS-SLIC:**  
 Name: FORMER COSMODYNE FACILITY  
 Address: 2920 COLUMBIA STREET  
 City,State,Zip: TORRANCE, CA  
 Region: STATE  
**Facility Status:** **Open - Remediation**  
 Status Date: 01/14/2009  
 Global Id: SL0603721231  
 Lead Agency: LOS ANGELES RWQCB (REGION 4)  
 Lead Agency Case Number: Not reported  
 Latitude: 33.843513  
 Longitude: -118.338686  
 Case Type: Cleanup Program Site  
 Case Worker: CW  
 Local Agency: Not reported  
 RB Case Number: 2040161  
 File Location: Regional Board  
 Potential Media Affected: Aquifer used for drinking water supply  
 Potential Contaminants of Concern: Trichloroethylene (TCE), Chromium  
 Site History: Between 1959 and 2004, the former Cosmodyne facility used the Site for the design and manufacturing of cryogenic gas separation equipment. The facility was demolished in 2005, and the Site was sold and redeveloped as a business park. In 2006, shallow soil excavation and removal was conducted to address particular sources of chromium detected in soil at the Site. In 2005 and 2006, an extended soil vapor extraction (SVE) pilot study was conducted. The approved SVE system was then modified and expanded, and operated from 2006 to 2009. Approximately 464 pounds of VOCs were removed by the SVE system during this period, and soil vapor rebound tests conducted in 2009 confirmed that TCE concentrations were below California Human Health Screening Levels (CHHSLs) for commercial use in the shallow zone, and that SVE operations had reached asymptotic levels. Soil confirmation samples were collected in March 2010, and the Regional Board approved the removal of the SVE system in a letter dated October 19, 2010. Groundwater is approximately 85 feet below ground surface (bgs) and has been impacted by discharge of volatile organic compounds (VOCs) and chromium at the Site. Four on-site groundwater monitoring wells (MW-1 through MW-4) were installed in 2005. Additional on-site groundwater monitoring well (MW-5) and off-site groundwater monitoring well (MW-6) were installed in November and December 2008. Another additional off-site groundwater monitoring well (MW-7) was installed in October 2010. Since March 2007 groundwater sampling has been conducted on a quarterly basis.

[Click here to access the California GeoTracker records for this facility:](#)

HIST UST:

Map ID  
Direction  
Distance  
Elevation

MAP FINDINGS

Site

Database(s)

EDR ID Number  
EPA ID Number

**COSMODYNE INC (Continued)**

**U001564129**

Name: COSMODYNE INC  
Address: 2920 COLUMBIA ST  
City,State,Zip: TORRANCE, CA 90503  
File Number: 0002741B  
URL: <http://geotracker.waterboards.ca.gov/ustpdfs/pdf/0002741B.pdf>  
Region: STATE  
Facility ID: 00000006339  
Facility Type: Other  
Other Type: MFG.  
Contact Name: VINCE CRIST  
Telephone: 2133205650  
Owner Name: COSMODYNE INC  
Owner Address: 2920 COLUMBIA ST.  
Owner City,St,Zip: TORRANCE, CA 90503  
Total Tanks: 0001

Tank Num: 001  
Container Num: 1  
Year Installed: Not reported  
Tank Capacity: 00001000  
Tank Used for: PRODUCT  
Type of Fuel: UNLEADED  
Container Construction Thickness: Not reported  
Leak Detection: Visual

Click here for Geo Tracker PDF:

**CERS:**

Name: FORMER COSMODYNE FACILITY  
Address: 2920 COLUMBIA STREET  
City,State,Zip: TORRANCE, CA  
Site ID: 241771  
CERS ID: SL0603721231  
CERS Description: Cleanup Program Site

**Affiliation:**

Affiliation Type Desc: Regional Board Caseworker  
Entity Name: CARY WICKER - LOS ANGELES RWQCB (REGION 4)  
Entity Title: Not reported  
Affiliation Address: 320 West Fourth Street, Suite 200  
Affiliation City: LOS ANGELES  
Affiliation State: CA  
Affiliation Country: Not reported  
Affiliation Zip: Not reported  
Affiliation Phone: 2135766709

**Z135**  
**South**  
**1/8-1/4**  
**0.236 mi.**  
**1245 ft.**

**COSMODYNE INC**  
**2920 COLUMBIA ST**  
**, CA**  
**Site 2 of 3 in cluster Z**

**CA UST** **U003659529**  
**CA EMI** **N/A**  
**CA CERS**

**Relative:**  
**Higher**  
**Actual:**  
**86 ft.**

**TORRANCE UST:**  
Name: COSMODYNE INC  
Address: 2920 COLUMBIA ST  
City: Not reported  
Region: TORRANCE

Map ID  
Direction  
Distance  
Elevation

MAP FINDINGS

Site

Database(s)

EDR ID Number  
EPA ID Number

**COSMODYNE INC (Continued)**

**U003659529**

Facility ID: 6339  
Suite: Not reported  
Facility Status: Inactive

EMI:

Name: COSMODYNE CORP  
Address: 2920 COLUMBIA ST.  
City,State,Zip: TORRANCE, CA 90509  
Year: 1987  
County Code: 19  
Air Basin: SC  
Facility ID: 14478  
Air District Name: SC  
SIC Code: 3531  
Air District Name: SOUTH COAST AQMD  
Community Health Air Pollution Info System: Not reported  
Consolidated Emission Reporting Rule: Not reported  
Total Organic Hydrocarbon Gases Tons/Yr: 4  
Reactive Organic Gases Tons/Yr: 0  
Carbon Monoxide Emissions Tons/Yr: 0  
NOX - Oxides of Nitrogen Tons/Yr: 0  
SOX - Oxides of Sulphur Tons/Yr: 0  
Particulate Matter Tons/Yr: 0  
Part. Matter 10 Micrometers and Smlr Tons/Yr:0

Name: COSMODYNE CORP  
Address: 2920 COLUMBIA ST.  
City,State,Zip: TORRANCE, CA 90509  
Year: 1990  
County Code: 19  
Air Basin: SC  
Facility ID: 14478  
Air District Name: SC  
SIC Code: 3494  
Air District Name: SOUTH COAST AQMD  
Community Health Air Pollution Info System: Not reported  
Consolidated Emission Reporting Rule: Not reported  
Total Organic Hydrocarbon Gases Tons/Yr: 8  
Reactive Organic Gases Tons/Yr: 0  
Carbon Monoxide Emissions Tons/Yr: 0  
NOX - Oxides of Nitrogen Tons/Yr: 0  
SOX - Oxides of Sulphur Tons/Yr: 0  
Particulate Matter Tons/Yr: 0  
Part. Matter 10 Micrometers and Smlr Tons/Yr:0

Name: COSMODYNE CORP  
Address: 2920 COLUMBIA ST.  
City,State,Zip: TORRANCE, CA 90509  
Year: 1993  
County Code: 19  
Air Basin: SC  
Facility ID: 14478  
Air District Name: SC  
SIC Code: 3494  
Air District Name: SOUTH COAST AQMD  
Community Health Air Pollution Info System: Not reported  
Consolidated Emission Reporting Rule: Not reported



Map ID  
Direction  
Distance  
Elevation

MAP FINDINGS

Site

Database(s)

EDR ID Number  
EPA ID Number

**COSMODYNE INC (Continued)**

**U003659529**

Total Organic Hydrocarbon Gases Tons/Yr: 8  
Reactive Organic Gases Tons/Yr: 4  
Carbon Monoxide Emissions Tons/Yr: 0  
NOX - Oxides of Nitrogen Tons/Yr: 0  
SOX - Oxides of Sulphur Tons/Yr: 0  
Particulate Matter Tons/Yr: 0  
Part. Matter 10 Micrometers and Smlr Tons/Yr:0

Name: COSMODYNE CORP  
Address: 2920 COLUMBIA ST.  
City,State,Zip: TORRANCE, CA 90509  
Year: 1995  
County Code: 19  
Air Basin: SC  
Facility ID: 14478  
Air District Name: SC  
SIC Code: 3494  
Air District Name: SOUTH COAST AQMD  
Community Health Air Pollution Info System: Not reported  
Consolidated Emission Reporting Rule: Not reported  
Total Organic Hydrocarbon Gases Tons/Yr: 8  
Reactive Organic Gases Tons/Yr: 4  
Carbon Monoxide Emissions Tons/Yr: 0  
NOX - Oxides of Nitrogen Tons/Yr: 0  
SOX - Oxides of Sulphur Tons/Yr: 0  
Particulate Matter Tons/Yr: 0  
Part. Matter 10 Micrometers and Smlr Tons/Yr:0

Name: COSMODYNE CORP  
Address: 2920 COLUMBIA ST  
City,State,Zip: TORRANCE, CA 90509  
Year: 1996  
County Code: 19  
Air Basin: SC  
Facility ID: 14478  
Air District Name: SC  
SIC Code: 3494  
Air District Name: SOUTH COAST AQMD  
Community Health Air Pollution Info System: Not reported  
Consolidated Emission Reporting Rule: Not reported  
Total Organic Hydrocarbon Gases Tons/Yr: 12  
Reactive Organic Gases Tons/Yr: 4  
Carbon Monoxide Emissions Tons/Yr: 0  
NOX - Oxides of Nitrogen Tons/Yr: 0  
SOX - Oxides of Sulphur Tons/Yr: 0  
Particulate Matter Tons/Yr: 0  
Part. Matter 10 Micrometers and Smlr Tons/Yr:0

Name: COSMODYNE CORP  
Address: 2920 COLUMBIA ST.  
City,State,Zip: TORRANCE, CA 90509  
Year: 1997  
County Code: 19  
Air Basin: SC  
Facility ID: 14478  
Air District Name: SC  
SIC Code: 3494

Map ID  
Direction  
Distance  
Elevation

MAP FINDINGS

Site

Database(s)

EDR ID Number  
EPA ID Number

**COSMODYNE INC (Continued)**

**U003659529**

Air District Name: SOUTH COAST AQMD  
Community Health Air Pollution Info System: Not reported  
Consolidated Emission Reporting Rule: Not reported  
Total Organic Hydrocarbon Gases Tons/Yr: 14  
Reactive Organic Gases Tons/Yr: 6  
Carbon Monoxide Emissions Tons/Yr: 0  
NOX - Oxides of Nitrogen Tons/Yr: 0  
SOX - Oxides of Sulphur Tons/Yr: 0  
Particulate Matter Tons/Yr: 0  
Part. Matter 10 Micrometers and Smlr Tons/Yr:0

Name: COSMODYNE CORP  
Address: 2920 COLUMBIA ST.  
City,State,Zip: TORRANCE, CA 90509  
Year: 1998  
County Code: 19  
Air Basin: SC  
Facility ID: 14478  
Air District Name: SC  
SIC Code: 3494  
Air District Name: SOUTH COAST AQMD  
Community Health Air Pollution Info System: Not reported  
Consolidated Emission Reporting Rule: Not reported  
Total Organic Hydrocarbon Gases Tons/Yr: 13  
Reactive Organic Gases Tons/Yr: 6  
Carbon Monoxide Emissions Tons/Yr: 0  
NOX - Oxides of Nitrogen Tons/Yr: 0  
SOX - Oxides of Sulphur Tons/Yr: 0  
Particulate Matter Tons/Yr: 0  
Part. Matter 10 Micrometers and Smlr Tons/Yr:0

Name: COSMODYNE CORP  
Address: 2920 COLUMBIA ST.  
City,State,Zip: TORRANCE, CA 90509  
Year: 1999  
County Code: 19  
Air Basin: SC  
Facility ID: 14478  
Air District Name: SC  
SIC Code: 3494  
Air District Name: SOUTH COAST AQMD  
Community Health Air Pollution Info System: Not reported  
Consolidated Emission Reporting Rule: Not reported  
Total Organic Hydrocarbon Gases Tons/Yr: 14  
Reactive Organic Gases Tons/Yr: 6  
Carbon Monoxide Emissions Tons/Yr: 0  
NOX - Oxides of Nitrogen Tons/Yr: 0  
SOX - Oxides of Sulphur Tons/Yr: 0  
Particulate Matter Tons/Yr: 0  
Part. Matter 10 Micrometers and Smlr Tons/Yr:0

Name: COSMODYNE CORP  
Address: 2920 COLUMBIA ST.  
City,State,Zip: TORRANCE, CA 90509  
Year: 2000  
County Code: 19  
Air Basin: SC

Map ID  
Direction  
Distance  
Elevation

MAP FINDINGS

Site

Database(s)

EDR ID Number  
EPA ID Number

**COSMODYNE INC (Continued)**

**U003659529**

Facility ID: 14478  
Air District Name: SC  
SIC Code: 3494  
Air District Name: SOUTH COAST AQMD  
Community Health Air Pollution Info System: Not reported  
Consolidated Emission Reporting Rule: Not reported  
Total Organic Hydrocarbon Gases Tons/Yr: 14  
Reactive Organic Gases Tons/Yr: 6  
Carbon Monoxide Emissions Tons/Yr: 0  
NOX - Oxides of Nitrogen Tons/Yr: 0  
SOX - Oxides of Sulphur Tons/Yr: 0  
Particulate Matter Tons/Yr: 0  
Part. Matter 10 Micrometers and Smlr Tons/Yr:0

Name: COSMODYNE CORP  
Address: 2920 COLUMBIA ST.  
City,State,Zip: TORRANCE, CA 90509  
Year: 2001  
County Code: 19  
Air Basin: SC  
Facility ID: 14478  
Air District Name: SC  
SIC Code: 3494  
Air District Name: SOUTH COAST AQMD  
Community Health Air Pollution Info System: Not reported  
Consolidated Emission Reporting Rule: Not reported  
Total Organic Hydrocarbon Gases Tons/Yr: 3  
Reactive Organic Gases Tons/Yr: 2  
Carbon Monoxide Emissions Tons/Yr: 0  
NOX - Oxides of Nitrogen Tons/Yr: 0  
SOX - Oxides of Sulphur Tons/Yr: 0  
Particulate Matter Tons/Yr: 0  
Part. Matter 10 Micrometers and Smlr Tons/Yr:0

**CERS:**

Name: COSMODYNE CORP  
Address: 2920 COLUMBIA ST  
City,State,Zip: TORRANCE, CA 90503-3806  
Site ID: 462565  
CERS ID: 110002711423  
CERS Description: US EPA Air Emission Inventory System (EIS)

**Affiliation:**

Affiliation Type Desc: Environmental Contact  
Entity Name: DARRELL J MOYER  
Entity Title: Not reported  
Affiliation Address: Not reported  
Affiliation City: Not reported  
Affiliation State: Not reported  
Affiliation Country: Not reported  
Affiliation Zip: Not reported  
Affiliation Phone: Not reported

Map ID  
Direction  
Distance  
Elevation

MAP FINDINGS

Site

Database(s)

EDR ID Number  
EPA ID Number

Z136  
South  
1/8-1/4  
0.236 mi.  
1245 ft.

**FORMERLY KNOWN AS COSMODYNE**  
**2920 COLUMBIA STREET**  
**TORRANCE, CA 90503**

**RCRA-SQG 1000301038**  
**CA SWEEPS UST CAD981450745**  
**CA HIST UST**  
**CA FID UST**

**Site 3 of 3 in cluster Z**

**Relative:**  
**Higher**

RCRA-SQG:

**Actual:**  
**86 ft.**

Date form received by agency: 2006-07-05 00:00:00.0  
Facility name: FORMERLY KNOWN AS COSMODYNE  
Facility address: 2920 COLUMBIA STREET  
TORRANCE, CA 90503  
EPA ID: CAD981450745  
Mailing address: 3010 OLD RANCH PARKWAY STE 300  
SEAL BEACH, CA 90740  
Contact: DARRELL J MOYER  
Contact address: 3010 OLD RANCH PARKWAY STE 300  
SEAL BEACH, CA 90740  
Contact country: US  
Contact telephone: 562-795-5990  
Telephone ext.: 1313  
Contact email: DMOYER@COSMODYNE.COM  
EPA Region: 09  
Classification: Small Small Quantity Generator  
Description: Handler: generates more than 100 and less than 1000 kg of hazardous waste during any calendar month and accumulates less than 6000 kg of hazardous waste at any time; or generates 100 kg or less of hazardous waste during any calendar month, and accumulates more than 1000 kg of hazardous waste at any time

Owner/Operator Summary:

Owner/operator name: HEADLANDS REALTY CORPORATION  
Owner/operator address: PIER 1 BAY 1  
SAN FRANCISCO, CA 94111  
Owner/operator country: US  
Owner/operator telephone: Not reported  
Owner/operator email: Not reported  
Owner/operator fax: Not reported  
Owner/operator extension: Not reported  
Legal status: Private  
Owner/Operator Type: Owner  
Owner/Op start date: 2005-08-19 00:00:00.  
Owner/Op end date: Not reported

Owner/operator name: HEADLANDS REALTY CORPORATION  
Owner/operator address: Not reported  
Not reported  
Owner/operator country: US  
Owner/operator telephone: Not reported  
Owner/operator email: Not reported  
Owner/operator fax: Not reported  
Owner/operator extension: Not reported  
Legal status: Private  
Owner/Operator Type: Operator  
Owner/Op start date: 2005-08-19 00:00:00.  
Owner/Op end date: Not reported

Handler Activities Summary:

U.S. importer of hazardous waste: No

Map ID  
Direction  
Distance  
Elevation

MAP FINDINGS

Site

Database(s)

EDR ID Number  
EPA ID Number

**FORMERLY KNOWN AS COSMODYNE (Continued)**

**1000301038**

Mixed waste (haz. and radioactive): No  
Recycler of hazardous waste: No  
Transporter of hazardous waste: No  
Treater, storer or disposer of HW: No  
Underground injection activity: No  
On-site burner exemption: No  
Furnace exemption: No  
Used oil fuel burner: No  
Used oil processor: No  
User oil refiner: No  
Used oil fuel marketer to burner: No  
Used oil Specification marketer: No  
Used oil transfer facility: No  
Used oil transporter: No

Historical Generators:

Date form received by agency: 2006-03-02 00:00:00.0  
Site name: FORMERLY KNOWN AS COSMODYNE  
Classification: Small Quantity Generator

Date form received by agency: 2006-03-02 00:00:00.0  
Site name: FORMERLY KNOWN AS COSMODYNE  
Classification: Large Quantity Generator

Date form received by agency: 1986-03-04 00:00:00.0  
Site name: COSMODYNE, INC  
Classification: Small Quantity Generator

Hazardous Waste Summary:

. Waste code: 331  
. Waste name: Off-specification, aged, or surplus organics  
  
. Waste code: 351  
. Waste name: Organic solids with halogens  
  
. Waste code: D002  
. Waste name: CORROSIVE WASTE  
  
. Waste code: D040  
. Waste name: TRICHTHLORETHYLENE

Violation Status: No violations found

SWEEPS UST:

Name: COSMODYNE INC  
Address: 2920 COLUMBIA ST  
City: TORRANCE  
Status: Not reported  
Comp Number: 6339  
Number: Not reported  
Board Of Equalization: Not reported  
Referral Date: Not reported  
Action Date: Not reported  
Created Date: Not reported  
Owner Tank Id: Not reported  
SWRCB Tank Id: 19-038-006339-000001

Map ID  
Direction  
Distance  
Elevation

MAP FINDINGS

Site

Database(s)

EDR ID Number  
EPA ID Number

**FORMERLY KNOWN AS COSMODYNE (Continued)**

**1000301038**

Tank Status: Not reported  
Capacity: 1000  
Active Date: Not reported  
Tank Use: M.V. FUEL  
STG: PRODUCT  
Content: REG UNLEADED  
Number Of Tanks: 3

Name: COSMODYNE INC  
Address: 2920 COLUMBIA ST  
City: TORRANCE  
Status: Not reported  
Comp Number: 6339  
Number: Not reported  
Board Of Equalization: Not reported  
Referral Date: Not reported  
Action Date: Not reported  
Created Date: Not reported  
Owner Tank Id: Not reported  
SWRCB Tank Id: 19-038-006339-000002  
Tank Status: Not reported  
Capacity: 10000  
Active Date: Not reported  
Tank Use: M.V. FUEL  
STG: PRODUCT  
Content: JET FUEL  
Number Of Tanks: Not reported

Name: COSMODYNE INC  
Address: 2920 COLUMBIA ST  
City: TORRANCE  
Status: Not reported  
Comp Number: 6339  
Number: Not reported  
Board Of Equalization: Not reported  
Referral Date: Not reported  
Action Date: Not reported  
Created Date: Not reported  
Owner Tank Id: Not reported  
SWRCB Tank Id: 19-038-006339-000003  
Tank Status: Not reported  
Capacity: 7500  
Active Date: Not reported  
Tank Use: M.V. FUEL  
STG: PRODUCT  
Content: DIESEL  
Number Of Tanks: Not reported

**HIST UST:**

Name: COSMODYNE CORP  
Address: 2920 COLUMBIA STREET  
City,State,Zip: TORRANCE, CA 90503  
File Number: 00026DF6  
URL: <http://geotracker.waterboards.ca.gov/ustpdfs/pdf/00026DF6.pdf>  
Region: STATE  
Facility ID: 00000067228  
Facility Type: Other

Map ID  
Direction  
Distance  
Elevation

MAP FINDINGS

Site

Database(s)

EDR ID Number  
EPA ID Number

**FORMERLY KNOWN AS COSMODYNE (Continued)**

**1000301038**

Other Type: Not reported  
Contact Name: Not reported  
Telephone: 2133205650  
Owner Name: HEXCO INCORPORATED  
Owner Address: 15001 SOUTH FIGUEROA STREET  
Owner City,St,Zip: GARDENA, CA 90248  
Total Tanks: 0001

Tank Num: 001  
Container Num: 001  
Year Installed: Not reported  
Tank Capacity: 00001000  
Tank Used for: WASTE  
Type of Fuel: 1  
Container Construction Thickness: X  
Leak Detection: Visual, Stock Inventor

Click here for Geo Tracker PDF:

CA FID UST:

Facility ID: 19021594  
Regulated By: UTKI  
Regulated ID: 00006339  
Cortese Code: Not reported  
SIC Code: Not reported  
Facility Phone: 2133205650  
Mail To: Not reported  
Mailing Address: 2920 COLUMBIA ST  
Mailing Address 2: Not reported  
Mailing City,St,Zip: TORRANCE 90503  
Contact: Not reported  
Contact Phone: Not reported  
DUNS Number: Not reported  
NPDES Number: Not reported  
EPA ID: Not reported  
Comments: Not reported  
Status: Inactive

AA137  
SSE  
1/8-1/4  
0.237 mi.  
1249 ft.

**SARA MCCULLOCH**  
**2544 SIERRA STREET**  
**TORRANCE, CA 90503**  
**Site 1 of 5 in cluster AA**

RCRA NonGen / NLR 1024765036  
CAC002984904

Relative:  
Higher  
Actual:  
104 ft.

RCRA NonGen / NLR:  
Date form received by agency: 2018-10-15 00:00:00.0  
Facility name: SARA MCCULLOCH  
Facility address: 2544 SIERRA STREET  
TORRANCE, CA 90503  
EPA ID: CAC002984904  
Contact: SARA MCCULLOCH  
Contact address: 2544 SIERRA STREET  
TORRANCE, CA 90503  
Contact country: Not reported  
Contact telephone: 940-867-7085  
Contact email: LUPE@FRESHAIRENVIRONMENTAL.COM  
EPA Region: 09

Map ID  
Direction  
Distance  
Elevation

MAP FINDINGS

Site

Database(s)

EDR ID Number  
EPA ID Number

**SARA MCCULLOCH (Continued)**

**1024765036**

Classification: Non-Generator  
Description: Handler: Non-Generators do not presently generate hazardous waste

Owner/Operator Summary:

Owner/operator name: SARA MCCULLOCH  
Owner/operator address: 2544 SIERRA STREET  
TORRANCE, CA 90503  
Owner/operator country: Not reported  
Owner/operator telephone: 940-867-7085  
Owner/operator email: Not reported  
Owner/operator fax: Not reported  
Owner/operator extension: Not reported  
Legal status: Other  
Owner/Operator Type: Operator  
Owner/Op start date: Not reported  
Owner/Op end date: Not reported

Owner/operator name: SARA MCCULLOCH  
Owner/operator address: 2544 SIERRA STREET  
TORRANCE, CA 90503  
Owner/operator country: Not reported  
Owner/operator telephone: 940-867-7085  
Owner/operator email: Not reported  
Owner/operator fax: Not reported  
Owner/operator extension: Not reported  
Legal status: Other  
Owner/Operator Type: Owner  
Owner/Op start date: Not reported  
Owner/Op end date: Not reported

Handler Activities Summary:

U.S. importer of hazardous waste: No  
Mixed waste (haz. and radioactive): No  
Recycler of hazardous waste: No  
Transporter of hazardous waste: No  
Treater, storer or disposer of HW: No  
Underground injection activity: No  
On-site burner exemption: No  
Furnace exemption: No  
Used oil fuel burner: No  
Used oil processor: No  
User oil refiner: No  
Used oil fuel marketer to burner: No  
Used oil Specification marketer: No  
Used oil transfer facility: No  
Used oil transporter: No

Violation Status: No violations found



Map ID  
Direction  
Distance  
Elevation

MAP FINDINGS

Site

Database(s)

EDR ID Number  
EPA ID Number

Y138  
ESE  
1/8-1/4  
0.238 mi.  
1259 ft.

**PHENOMENEX 8**  
**570 MADRID AVE**  
**TORRANCE, CA 90501**

**CA CERS HAZ WASTE**  
**CA CERS TANKS**  
**CA NPDES**  
**CA CIWQS**  
**CA CERS**

**S118470146**  
**N/A**

**Relative:**  
**Lower**  
**Actual:**  
**75 ft.**

**CERS HAZ WASTE:**  
Name: PHENOMENEX 8  
Address: 570 MADRID AVE  
City,State,Zip: TORRANCE, CA 90501  
Site ID: 445374  
CERS ID: 10777045  
CERS Description: RCRA LQ HW Generator

Name: PHENOMENEX 8  
Address: 570 MADRID AVE  
City,State,Zip: TORRANCE, CA 90501  
Site ID: 445374  
CERS ID: 10777045  
CERS Description: Hazardous Waste Generator

**CERS TANKS:**  
Name: PHENOMENEX 8  
Address: 570 MADRID AVE  
City,State,Zip: TORRANCE, CA 90501  
Site ID: 445374  
CERS ID: 10777045  
CERS Description: Aboveground Petroleum Storage

**NPDES:**  
Name: PHENOMENEX NO 8  
Address: 570 MADRID AVENUE  
City,State,Zip: TORRANCE, CA 90501  
Facility Status: Active  
NPDES Number: CAS000001  
Region: 4  
Agency Number: 0  
Regulatory Measure ID: 464382  
Place ID: Not reported  
Order Number: 97-03-DWQ  
WDID: 4 19NEC001752  
Regulatory Measure Type: Enrollee  
Program Type: Industrial  
Adoption Date Of Regulatory Measure: Not reported  
Effective Date Of Regulatory Measure: 01/15/2016  
Termination Date Of Regulatory Measure: Not reported  
Expiration Date Of Regulatory Measure: Not reported  
Discharge Address: 411 Madrid Avenue  
Discharge Name: Phenomenex  
Discharge City: Torrance  
Discharge State: California  
Discharge Zip: 90501  
Status: Not reported  
Status Date: Not reported  
Operator Name: Not reported  
Operator Address: Not reported  
Operator City: Not reported  
Operator State: Not reported

Map ID  
Direction  
Distance  
Elevation

MAP FINDINGS

Site

Database(s)

EDR ID Number  
EPA ID Number

**PHENOMENEX 8 (Continued)**

**S118470146**

Operator Zip: Not reported

NPDES as of 03/2018:

NPDES Number: Not reported

Status: Not reported

Agency Number: Not reported

Region: 4

Regulatory Measure ID: 464382

Order Number: Not reported

Regulatory Measure Type: Industrial

Place ID: Not reported

WDID: 4 19NEC001752

Program Type: Not reported

Adoption Date Of Regulatory Measure: Not reported

Effective Date Of Regulatory Measure: Not reported

Expiration Date Of Regulatory Measure: Not reported

Termination Date Of Regulatory Measure: Not reported

Discharge Name: Not reported

Discharge Address: Not reported

Discharge City: Not reported

Discharge State: Not reported

Discharge Zip: Not reported

Received Date: 09/29/2015

Processed Date: 01/15/2016

Status: Active

Status Date: 01/15/2016

Place Size: 45942

Place Size Unit: SqFt

Contact: Lane Parrott

Contact Title: Quality Assurance Manger

Contact Phone: 310-212-0555

Contact Phone Ext: Not reported

Contact Email: lanep@phenomenex.com

Operator Name: Phenomenex

Operator Address: 411 Madrid Avenue

Operator City: Torrance

Operator State: California

Operator Zip: 90501

Operator Contact: Lane Parrott

Operator Contact Title: Quality Assurance Manger

Operator Contact Phone: 310-212-0555

Operator Contact Phone Ext: Not reported

Operator Contact Email: lanep@phenomenex.com

Operator Type: Private Business

Developer: Not reported

Developer Address: Not reported

Developer City: Not reported

Developer State: California

Developer Zip: Not reported

Developer Contact: Not reported

Developer Contact Title: Not reported

Constype Linear Utility Ind: Not reported

Emergency Phone: Not reported

Emergency Phone Ext: Not reported

Constype Above Ground Ind: Not reported

Constype Below Ground Ind: Not reported

Constype Cable Line Ind: Not reported

Constype Comm Line Ind: Not reported

Map ID  
Direction  
Distance  
Elevation

MAP FINDINGS

Site

Database(s)

EDR ID Number  
EPA ID Number

**PHENOMENEX 8 (Continued)**

**S118470146**

Constype Commercial Ind:	Not reported
Constype Electrical Line Ind:	Not reported
Constype Gas Line Ind:	Not reported
Constype Industrial Ind:	Not reported
Constype Other Description:	Not reported
Constype Other Ind:	Not reported
Constype Recons Ind:	Not reported
Constype Residential Ind:	Not reported
Constype Transport Ind:	Not reported
Constype Utility Description:	Not reported
Constype Utility Ind:	Not reported
Constype Water Sewer Ind:	Not reported
Dir Discharge Uswater Ind:	Not reported
Receiving Water Name:	Not reported
Certifier:	Kevin Cosgrove
Certifier Title:	Sr. Engineer
Certification Date:	22-SEP-16
Primary Sic:	3826-Laboratory Analytical Instruments
Secondary Sic:	Not reported
Tertiary Sic:	Not reported
NPDES Number:	CAS000001
Status:	Active
Agency Number:	0
Region:	4
Regulatory Measure ID:	464382
Order Number:	97-03-DWQ
Regulatory Measure Type:	Enrollee
Place ID:	Not reported
WDID:	4 19NEC001752
Program Type:	Industrial
Adoption Date Of Regulatory Measure:	Not reported
Effective Date Of Regulatory Measure:	01/15/2016
Expiration Date Of Regulatory Measure:	Not reported
Termination Date Of Regulatory Measure:	Not reported
Discharge Name:	Phenomenex
Discharge Address:	411 Madrid Avenue
Discharge City:	Torrance
Discharge State:	California
Discharge Zip:	90501
Received Date:	Not reported
Processed Date:	Not reported
Status:	Not reported
Status Date:	Not reported
Place Size:	Not reported
Place Size Unit:	Not reported
Contact:	Not reported
Contact Title:	Not reported
Contact Phone:	Not reported
Contact Phone Ext:	Not reported
Contact Email:	Not reported
Operator Name:	Not reported
Operator Address:	Not reported
Operator City:	Not reported
Operator State:	Not reported
Operator Zip:	Not reported
Operator Contact:	Not reported

Map ID  
Direction  
Distance  
Elevation

MAP FINDINGS

Site

Database(s)

EDR ID Number  
EPA ID Number

**PHENOMENEX 8 (Continued)**

**S118470146**

Operator Contact Title: Not reported  
Operator Contact Phone: Not reported  
Operator Contact Phone Ext: Not reported  
Operator Contact Email: Not reported  
Operator Type: Not reported  
Developer: Not reported  
Developer Address: Not reported  
Developer City: Not reported  
Developer State: Not reported  
Developer Zip: Not reported  
Developer Contact: Not reported  
Developer Contact Title: Not reported  
Constype Linear Utility Ind: Not reported  
Emergency Phone: Not reported  
Emergency Phone Ext: Not reported  
Constype Above Ground Ind: Not reported  
Constype Below Ground Ind: Not reported  
Constype Cable Line Ind: Not reported  
Constype Comm Line Ind: Not reported  
Constype Commercial Ind: Not reported  
Constype Electrical Line Ind: Not reported  
Constype Gas Line Ind: Not reported  
Constype Industrial Ind: Not reported  
Constype Other Description: Not reported  
Constype Other Ind: Not reported  
Constype Recons Ind: Not reported  
Constype Residential Ind: Not reported  
Constype Transport Ind: Not reported  
Constype Utility Description: Not reported  
Constype Utility Ind: Not reported  
Constype Water Sewer Ind: Not reported  
Dir Discharge Uswater Ind: Not reported  
Receiving Water Name: Not reported  
Certifier: Not reported  
Certifier Title: Not reported  
Certification Date: Not reported  
Primary Sic: Not reported  
Secondary Sic: Not reported  
Tertiary Sic: Not reported

Name: PHENOMENEX NO 8  
Address: 570 MADRID AVENUE  
City,State,Zip: TORRANCE, CA 90501  
Facility Status: Active  
NPDES Number: CAS000001  
Region: 4  
Agency Number: 0  
Regulatory Measure ID: 504933  
Place ID: Not reported  
Order Number: 97-03-DWQ  
WDID: 4 19I028125  
Regulatory Measure Type: Enrollee  
Program Type: Industrial  
Adoption Date Of Regulatory Measure: Not reported  
Effective Date Of Regulatory Measure: 04/15/2019  
Termination Date Of Regulatory Measure: Not reported

Map ID  
Direction  
Distance  
Elevation

MAP FINDINGS

Site

Database(s)

EDR ID Number  
EPA ID Number

**PHENOMENEX 8 (Continued)**

**S118470146**

Expiration Date Of Regulatory Measure: Not reported  
Discharge Address: 411 Madrid Avenue  
Discharge Name: Phenomenex  
Discharge City: Torrance  
Discharge State: California  
Discharge Zip: 90501  
Status: Not reported  
Status Date: Not reported  
Operator Name: Not reported  
Operator Address: Not reported  
Operator City: Not reported  
Operator State: Not reported  
Operator Zip: Not reported

Name: PHENOMENEX NO 8  
Address: 570 MADRID AVENUE  
City,State,Zip: TORRANCE, CA 90501  
Facility Status: Not reported  
NPDES Number: Not reported  
Region: Not reported  
Agency Number: Not reported  
Regulatory Measure ID: Not reported  
Place ID: Not reported  
Order Number: Not reported  
WDID: 4 19I028125  
Regulatory Measure Type: Industrial  
Program Type: Not reported  
Adoption Date Of Regulatory Measure: Not reported  
Effective Date Of Regulatory Measure: Not reported  
Termination Date Of Regulatory Measure: Not reported  
Expiration Date Of Regulatory Measure: Not reported  
Discharge Address: Not reported  
Discharge Name: Not reported  
Discharge City: Not reported  
Discharge State: Not reported  
Discharge Zip: Not reported  
Status: Active  
Status Date: 04/15/2019  
Operator Name: Phenomenex  
Operator Address: 411 Madrid Avenue  
Operator City: Torrance  
Operator State: California  
Operator Zip: 90501

Name: PHENOMENEX NO 8  
Address: 570 MADRID AVENUE  
City,State,Zip: TORRANCE, CA 90501  
Facility Status: Not reported  
NPDES Number: Not reported  
Region: Not reported  
Agency Number: Not reported  
Regulatory Measure ID: Not reported  
Place ID: Not reported  
Order Number: Not reported  
WDID: 4 19NEC001752  
Regulatory Measure Type: Industrial  
Program Type: Not reported

Map ID  
Direction  
Distance  
Elevation

MAP FINDINGS

Site

Database(s)

EDR ID Number  
EPA ID Number

**PHENOMENEX 8 (Continued)**

**S118470146**

Adoption Date Of Regulatory Measure: Not reported  
Effective Date Of Regulatory Measure: Not reported  
Termination Date Of Regulatory Measure: Not reported  
Expiration Date Of Regulatory Measure: Not reported  
Discharge Address: Not reported  
Discharge Name: Not reported  
Discharge City: Not reported  
Discharge State: Not reported  
Discharge Zip: Not reported  
Status: Active  
Status Date: 01/15/2016  
Operator Name: Phenomenex  
Operator Address: 411 Madrid Avenue  
Operator City: Torrance  
Operator State: California  
Operator Zip: 90501

NPDES as of 03/2018:

NPDES Number: Not reported  
Status: Not reported  
Agency Number: Not reported  
Region: 4  
Regulatory Measure ID: 464382  
Order Number: Not reported  
Regulatory Measure Type: Industrial  
Place ID: Not reported  
WDID: 4 19NEC001752  
Program Type: Not reported  
Adoption Date Of Regulatory Measure: Not reported  
Effective Date Of Regulatory Measure: Not reported  
Expiration Date Of Regulatory Measure: Not reported  
Termination Date Of Regulatory Measure: Not reported  
Discharge Name: Not reported  
Discharge Address: Not reported  
Discharge City: Not reported  
Discharge State: Not reported  
Discharge Zip: Not reported  
Received Date: 09/29/2015  
Processed Date: 01/15/2016  
Status: Active  
Status Date: 01/15/2016  
Place Size: 45942  
Place Size Unit: SqFt  
Contact: Lane Parrott  
Contact Title: Quality Assurance Manger  
Contact Phone: 310-212-0555  
Contact Phone Ext: Not reported  
Contact Email: lanep@phenomenex.com  
Operator Name: Phenomenex  
Operator Address: 411 Madrid Avenue  
Operator City: Torrance  
Operator State: California  
Operator Zip: 90501  
Operator Contact: Lane Parrott  
Operator Contact Title: Quality Assurance Manger  
Operator Contact Phone: 310-212-0555  
Operator Contact Phone Ext: Not reported  
Operator Contact Email: lanep@phenomenex.com

Map ID  
Direction  
Distance  
Elevation

MAP FINDINGS

Site

Database(s)

EDR ID Number  
EPA ID Number

**PHENOMENEX 8 (Continued)**

**S118470146**

Operator Type:	Private Business
Developer:	Not reported
Developer Address:	Not reported
Developer City:	Not reported
Developer State:	California
Developer Zip:	Not reported
Developer Contact:	Not reported
Developer Contact Title:	Not reported
Constype Linear Utility Ind:	Not reported
Emergency Phone:	Not reported
Emergency Phone Ext:	Not reported
Constype Above Ground Ind:	Not reported
Constype Below Ground Ind:	Not reported
Constype Cable Line Ind:	Not reported
Constype Comm Line Ind:	Not reported
Constype Commercial Ind:	Not reported
Constype Electrical Line Ind:	Not reported
Constype Gas Line Ind:	Not reported
Constype Industrial Ind:	Not reported
Constype Other Description:	Not reported
Constype Other Ind:	Not reported
Constype Recons Ind:	Not reported
Constype Residential Ind:	Not reported
Constype Transport Ind:	Not reported
Constype Utility Description:	Not reported
Constype Utility Ind:	Not reported
Constype Water Sewer Ind:	Not reported
Dir Discharge Uswater Ind:	Not reported
Receiving Water Name:	Not reported
Certifier:	Kevin Cosgrove
Certifier Title:	Sr. Engineer
Certification Date:	22-SEP-16
Primary Sic:	3826-Laboratory Analytical Instruments
Secondary Sic:	Not reported
Tertiary Sic:	Not reported
NPDES Number:	CAS000001
Status:	Active
Agency Number:	0
Region:	4
Regulatory Measure ID:	464382
Order Number:	97-03-DWQ
Regulatory Measure Type:	Enrollee
Place ID:	Not reported
WDID:	4 19NEC001752
Program Type:	Industrial
Adoption Date Of Regulatory Measure:	Not reported
Effective Date Of Regulatory Measure:	01/15/2016
Expiration Date Of Regulatory Measure:	Not reported
Termination Date Of Regulatory Measure:	Not reported
Discharge Name:	Phenomenex
Discharge Address:	411 Madrid Avenue
Discharge City:	Torrance
Discharge State:	California
Discharge Zip:	90501
Received Date:	Not reported
Processed Date:	Not reported

Map ID  
Direction  
Distance  
Elevation

MAP FINDINGS

Site

Database(s)

EDR ID Number  
EPA ID Number

**PHENOMENEX 8 (Continued)**

**S118470146**

Status:	Not reported
Status Date:	Not reported
Place Size:	Not reported
Place Size Unit:	Not reported
Contact:	Not reported
Contact Title:	Not reported
Contact Phone:	Not reported
Contact Phone Ext:	Not reported
Contact Email:	Not reported
Operator Name:	Not reported
Operator Address:	Not reported
Operator City:	Not reported
Operator State:	Not reported
Operator Zip:	Not reported
Operator Contact:	Not reported
Operator Contact Title:	Not reported
Operator Contact Phone:	Not reported
Operator Contact Phone Ext:	Not reported
Operator Contact Email:	Not reported
Operator Type:	Not reported
Developer:	Not reported
Developer Address:	Not reported
Developer City:	Not reported
Developer State:	Not reported
Developer Zip:	Not reported
Developer Contact:	Not reported
Developer Contact Title:	Not reported
Constype Linear Utility Ind:	Not reported
Emergency Phone:	Not reported
Emergency Phone Ext:	Not reported
Constype Above Ground Ind:	Not reported
Constype Below Ground Ind:	Not reported
Constype Cable Line Ind:	Not reported
Constype Comm Line Ind:	Not reported
Constype Commercial Ind:	Not reported
Constype Electrical Line Ind:	Not reported
Constype Gas Line Ind:	Not reported
Constype Industrial Ind:	Not reported
Constype Other Description:	Not reported
Constype Other Ind:	Not reported
Constype Recons Ind:	Not reported
Constype Residential Ind:	Not reported
Constype Transport Ind:	Not reported
Constype Utility Description:	Not reported
Constype Utility Ind:	Not reported
Constype Water Sewer Ind:	Not reported
Dir Discharge Uswater Ind:	Not reported
Receiving Water Name:	Not reported
Certifier:	Not reported
Certifier Title:	Not reported
Certification Date:	Not reported
Primary Sic:	Not reported
Secondary Sic:	Not reported
Tertiary Sic:	Not reported



Map ID  
Direction  
Distance  
Elevation

MAP FINDINGS

Site

Database(s)

EDR ID Number  
EPA ID Number

**PHENOMENEX 8 (Continued)**

**S118470146**

CIWQS:

Name: PHENOMENEX NO 8  
Address: 570 MADRID AVENUE  
City,State,Zip: TORRANCE, CA 90501  
Agency: Phenomenex  
Agency Address: 411 Madrid Avenue, Torrance, CA 90501  
Place/Project Type: Industrial - Laboratory Analytical Instruments  
SIC/NAICS: 3826  
Region: 4  
Program: INDSTW  
Regulatory Measure Status: Active  
Regulatory Measure Type: Storm water industrial  
Order Number: 2014-0057-DWQ  
WDID: 4 19I028125  
NPDES Number: CAS000001  
Adoption Date: Not reported  
Effective Date: 04/15/2019  
Termination Date: Not reported  
Expiration/Review Date: Not reported  
Design Flow: Not reported  
Major/Minor: Not reported  
Complexity: Not reported  
TTWQ: Not reported  
Enforcement Actions within 5 years: 0  
Violations within 5 years: 0  
Latitude: 33.84192  
Longitude: -118.32488

Name: PHENOMENEX NO 8  
Address: 570 MADRID AVENUE  
City,State,Zip: TORRANCE, CA 90501  
Agency: Phenomenex  
Agency Address: 411 Madrid Avenue, Torrance, CA 90501  
Place/Project Type: Industrial - Laboratory Analytical Instruments  
SIC/NAICS: 3826  
Region: 4  
Program: INDSTW  
Regulatory Measure Status: Active  
Regulatory Measure Type: Storm water industrial  
Order Number: 2014-0057-DWQ  
WDID: 4 19NEC001752  
NPDES Number: CAS000001  
Adoption Date: Not reported  
Effective Date: 01/15/2016  
Termination Date: Not reported  
Expiration/Review Date: Not reported  
Design Flow: Not reported  
Major/Minor: Not reported  
Complexity: Not reported  
TTWQ: Not reported  
Enforcement Actions within 5 years: 0  
Violations within 5 years: 0  
Latitude: 33.84192  
Longitude: -118.32488

CERS:

Map ID  
Direction  
Distance  
Elevation

MAP FINDINGS

Site

Database(s)

EDR ID Number  
EPA ID Number

**PHENOMENEX 8 (Continued)**

**S118470146**

Name: PHENOMENEX NO 8  
Address: 570 MADRID AVENUE  
City,State,Zip: TORRANCE, CA 90501  
Site ID: 539469  
CERS ID: 841182  
CERS Description: Industrial Facility Storm Water

Evaluation:

Eval General Type: Compliance Evaluation Inspection  
Eval Date: 04-12-2016  
Violations Found: No  
Eval Type: Industrial Storm Water Compliance Evaluation  
Eval Notes: This building is not yet in operation. The building is designed so that all industrial activities are conducted indoors. No equipment or materials was exposed to storm water on the day of inspection. The site consist of a completely enclosed building, a parking lot (photo 2) an outdoor trash bin (photo 3) and a loading dock (photo 4).

Eval Division: Water Boards  
Eval Program: INDSTW  
Eval Source: SMARTS

Eval General Type: Compliance Evaluation Inspection  
Eval Date: 10-01-2015  
Violations Found: No  
Eval Type: Industrial Storm Water Compliance Evaluation  
Eval Notes: Staff visited and inspected Phenomenex Campus to evaluate a proposal of filing NEC for the nine building campus. Staff met at the site with Dr. Sean Moghadam, Assistant Facility and Engineering Manager, (310) 212-0555, Mr, Rick Lemard, Environmental Compliance, (310) 212-0555 Ext. 2213, Mr. kevin Cosgrove, Consultant of Alta Environmental. They proposed to file NEC for just this Phenomenex Building No. 8. During the inspection was able to confirm that there is no exposure at this building. The building is used as an office, but manufacturing activities are planning to do at this building in the future. High tech electronic components will be manufactured at this building. Staff believed that a NEC for this building No. 8 is appropriate because storm water runoff from this building does not commingled with the other Phenomenex buildings of the campus. Outside the building is just a parking lot. No equipment was observed outdoors. Photos from this inspection are attached.

Eval Division: Water Boards  
Eval Program: INDSTW  
Eval Source: SMARTS

Affiliation:

Affiliation Type Desc: Owner/Operator  
Entity Name: Phenomenex  
Entity Title: Operator  
Affiliation Address: 411 Madrid Avenue  
Affiliation City: Torrance  
Affiliation State: CA  
Affiliation Country: Not reported  
Affiliation Zip: 90501  
Affiliation Phone: Not reported

Name: PHENOMENEX NO 8

Map ID  
Direction  
Distance  
Elevation

MAP FINDINGS

Site

Database(s)

EDR ID Number  
EPA ID Number

**PHENOMENEX 8 (Continued)**

**S118470146**

Address: 570 MADRID AVENUE  
City,State,Zip: TORRANCE, CA 90501  
Site ID: 539469  
CERS ID: 869617  
CERS Description: Industrial Facility Storm Water

Evaluation:  
Eval General Type: Compliance Evaluation Inspection  
Eval Date: 04-12-2016  
Violations Found: No  
Eval Type: Industrial Storm Water Compliance Evaluation  
Eval Notes: This building is not yet in operation. The building is designed so that all industrial activities are conducted indoors. No equipment or materials was exposed to storm water on the day of inspection. The site consist of a completely enclosed building, a parking lot (photo 2) an outdoor trash bin (photo 3) and a loading dock (photo 4).  
Eval Division: Water Boards  
Eval Program: INDSTW  
Eval Source: SMARTS

Eval General Type: Compliance Evaluation Inspection  
Eval Date: 10-01-2015  
Violations Found: No  
Eval Type: Industrial Storm Water Compliance Evaluation  
Eval Notes: Staff visited and inspected Phenomenex Campus to evaluate a proposal of filing NEC for the nine building campus. Staff met at the site with Dr. Sean Moghadam, Assistant Facility and Engineering Manager, (310) 212-0555, Mr, Rick Lemard, Environmental Compliance, (310) 212-0555 Ext. 2213, Mr. kevin Cosgrove, Consultant of Alta Environmental. They proposed to file NEC for just this Phenomenex Building No. 8. During the inspection was able to confirm that there is no exposure at this building. The building is used as an office, but manufacturing activities are planning to do at this building in the future. High tech electronic components will be manufactured at this building. Staff believed that a NEC for this building No. 8 is appropriate because storm water runoff from this building does not commingled with the other Phenomenex buildings of the campus. Outside the building is just a parking lot. No equipment was observed outdoors. Photos from this inspection are attached.  
Eval Division: Water Boards  
Eval Program: INDSTW  
Eval Source: SMARTS

Affiliation:  
Affiliation Type Desc: Owner/Operator  
Entity Name: Phenomenex  
Entity Title: Operator  
Affiliation Address: 411 Madrid Avenue  
Affiliation City: Torrance  
Affiliation State: CA  
Affiliation Country: Not reported  
Affiliation Zip: 90501  
Affiliation Phone: Not reported

Name: PHENOMENEX 8  
Address: 570 MADRID AVE

Map ID  
Direction  
Distance  
Elevation

MAP FINDINGS

Site

Database(s)

EDR ID Number  
EPA ID Number

**PHENOMENEX 8 (Continued)**

**S118470146**

City,State,Zip: TORRANCE, CA 90501  
Site ID: 445374  
CERS ID: 10777045  
CERS Description: Chemical Storage Facilities

Violations:

Site ID: 445374  
Site Name: Phenomenex 8  
Violation Date: 08-21-2019  
Citation: 22 CCR 15 66265.52 - California Code of Regulations, Title 22, Chapter 15, Section(s) 66265.52

Violation Description: Failure to include all of the following in the Contingency Plan: description of actions personnel will take in response to a release or emergency, arrangements with local authorities, list of emergency coordinators including name, addresses & phone numbers, list of emergency equipment and their physical description, location and capabilities,- evacuation plan, and OES phone number. (If the owner or operator has already prepared a Spill Prevention, Control, and Countermeasures (SPCC) Plan or some other emergency or contingency plan, the owner or operator need only amend that plan to incorporate hazardous waste management provisions.)

Violation Notes: Returned to compliance on 09/19/2019. OBSERVATION: The Contingency Plan needs to contain one or more of the following: description of actions personnel will take in response to a release or emergency, arrangements with local authorities, list of emergency coordinators including name, addresses & phone numbers, list of emergency equipment and their physical description, location and capabilities,- evacuation plan, and OES phone number. CORRECTIVE ACTION: Revise the Contingency Plan to include all the content required by 22 CCR 15 66265.52 and submit a copy to the CUPA.

Violation Division: Los Angeles County Fire Department  
Violation Program: HWLQG  
Violation Source: CERS

Site ID: 445374  
Site Name: Phenomenex 8  
Violation Date: 08-21-2019  
Citation: 22 CCR 12 66262.34(f) - California Code of Regulations, Title 22, Chapter 12, Section(s) 66262.34(f)

Violation Description: Failure to properly label hazardous waste accumulation containers with the following requirements: "Hazardous Waste", name and address of the generator, physical and chemical characteristics of the Hazardous Waste, and starting accumulation date.

Violation Notes: Returned to compliance on 08/21/2019. OBSERVATION: Various 55-gallon drums containing hazardous wastes located throughout the facility were observed with an incorrect EPA ID number. CORRECTIVE ACTION: Submit a photo to the CUPA demonstrating that the container listed above has been properly labeled.

Violation Division: Los Angeles County Fire Department  
Violation Program: HWLQG  
Violation Source: CERS

Site ID: 445374  
Site Name: Phenomenex 8  
Violation Date: 08-21-2019  
Citation: 22 CCR 15 66265.53 - California Code of Regulations, Title 22, Chapter 15, Section(s) 66265.53

Violation Description: Failure to maintain a copy of the contingency plan and all its

Map ID  
Direction  
Distance  
Elevation

MAP FINDINGS

Site

Database(s)

EDR ID Number  
EPA ID Number

**PHENOMENEX 8 (Continued)**

**S118470146**

revisions at the facility and to submit a copy to all local police departments, fire departments, hospitals, and State and local emergency response teams that may be called upon to provide emergency services.

Violation Notes: Returned to compliance on 10/14/2019. OBSERVATION: Facility's Contingency Plan hasn't been updated to include Building 8. CORRECTIVE ACTION: Update the Contingency Plan to include Building 8 and submit a copy to the CUPA.

Violation Division: Los Angeles County Fire Department  
Violation Program: HWLQG  
Violation Source: CERS

Site ID: 445374  
Site Name: Phenomenex 8  
Violation Date: 08-21-2019  
Citation: HSC 6.67 25270.4.5(a) - California Health and Safety Code, Chapter 6.67, Section(s) 25270.4.5(a)

Violation Description: Failure to conduct spill prevention briefing for oil-handling personnel at least once a year to assure adequate understanding of the SPCC Plan.

Violation Notes: Returned to compliance on 09/19/2019. OBSERVATION: Failure to schedule and conduct spill prevention briefings at least once a year. CORRECTIVE ACTION: Conduct spill prevention briefings annually. Provide compliance verification.

Violation Division: Los Angeles County Fire Department  
Violation Program: APSA  
Violation Source: CERS

Evaluation:

Eval General Type: Compliance Evaluation Inspection  
Eval Date: 08-21-2019  
Violations Found: Yes  
Eval Type: Routine done by local agency  
Eval Notes: Michael Spillane, Sr. EHS Specialist  
Eval Division: Los Angeles County Fire Department  
Eval Program: APSA  
Eval Source: CERS

Eval General Type: Compliance Evaluation Inspection  
Eval Date: 08-21-2019  
Violations Found: Yes  
Eval Type: Routine done by local agency  
Eval Notes: Michael Spillane, Sr. EHS Specialist  
Eval Division: Los Angeles County Fire Department  
Eval Program: HWLQG  
Eval Source: CERS

Eval General Type: Compliance Evaluation Inspection  
Eval Date: 06-14-2019  
Violations Found: No  
Eval Type: Routine done by local agency  
Eval Notes: Consent given by Michael Spillane  
Eval Division: Torrance Fire Department  
Eval Program: HMRRP  
Eval Source: CERS

Map ID  
Direction  
Distance  
Elevation

MAP FINDINGS

Site

Database(s)

EDR ID Number  
EPA ID Number

**PHENOMENEX 8 (Continued)**

**S118470146**

Coordinates:

Site ID: 445374  
Facility Name: Phenomenex 8  
Env Int Type Code: APSA  
Program ID: 10777045  
Coord Name: Not reported  
Ref Point Type Desc: Center of a facility or station.  
Latitude: 33.841910  
Longitude: -118.324830

Affiliation:

Affiliation Type Desc: Identification Signer  
Entity Name: Michael Spillane  
Entity Title: Sr. EH&S Specialist  
Affiliation Address: Not reported  
Affiliation City: Not reported  
Affiliation State: Not reported  
Affiliation Country: Not reported  
Affiliation Zip: Not reported  
Affiliation Phone: Not reported

Affiliation Type Desc: Legal Owner  
Entity Name: Phenomenex Inc.  
Entity Title: Not reported  
Affiliation Address: 411 Madrid Ave.  
Affiliation City: Torrance  
Affiliation State: CA  
Affiliation Country: United States  
Affiliation Zip: 90501  
Affiliation Phone: (310) 212-0555

Affiliation Type Desc: Parent Corporation  
Entity Name: Phenomenex, Inc.  
Entity Title: Not reported  
Affiliation Address: Not reported  
Affiliation City: Not reported  
Affiliation State: Not reported  
Affiliation Country: Not reported  
Affiliation Zip: Not reported  
Affiliation Phone: Not reported

Affiliation Type Desc: CUPA District  
Entity Name: Los Angeles County Fire  
Entity Title: Not reported  
Affiliation Address: 5825 Rickenbacker Road  
Affiliation City: Commerce  
Affiliation State: CA  
Affiliation Country: Not reported  
Affiliation Zip: 90040-3027  
Affiliation Phone: (323) 890-4045

Affiliation Type Desc: Environmental Contact  
Entity Name: Michael Spillane  
Entity Title: Not reported  
Affiliation Address: 411 Madrid Ave.  
Affiliation City: Torrance

Map ID  
Direction  
Distance  
Elevation

MAP FINDINGS

Site

Database(s)

EDR ID Number  
EPA ID Number

**PHENOMENEX 8 (Continued)**

**S118470146**

Affiliation State: CA  
Affiliation Country: Not reported  
Affiliation Zip: 90501  
Affiliation Phone: Not reported

Affiliation Type Desc: Facility Mailing Address  
Entity Name: Mailing Address  
Entity Title: Not reported  
Affiliation Address: 411 Madrid Ave.  
Affiliation City: Torrance  
Affiliation State: CA  
Affiliation Country: Not reported  
Affiliation Zip: 90501  
Affiliation Phone: Not reported

Affiliation Type Desc: Operator  
Entity Name: Phenomenex Inc.  
Entity Title: Not reported  
Affiliation Address: Not reported  
Affiliation City: Not reported  
Affiliation State: Not reported  
Affiliation Country: Not reported  
Affiliation Zip: Not reported  
Affiliation Phone: (310) 212-0555

Affiliation Type Desc: Document Preparer  
Entity Name: Kevin Cosgrove  
Entity Title: Not reported  
Affiliation Address: Not reported  
Affiliation City: Not reported  
Affiliation State: Not reported  
Affiliation Country: Not reported  
Affiliation Zip: Not reported  
Affiliation Phone: Not reported

Y139  
ESE  
1/8-1/4  
0.238 mi.  
1259 ft.

**PHENOMENEX BUILDING 8  
570 MADRID AVE  
TORRANCE, CA 90501**

**RCRA-LQG 1024877220  
CAR000287912**

**Site 3 of 3 in cluster Y**

**Relative:  
Lower  
Actual:  
75 ft.**

RCRA-LQG:  
Date form received by agency: 2018-09-04 00:00:00.0  
Facility name: PHENOMENEX BUILDING 8  
Facility address: 570 MADRID AVE  
TORRANCE, CA 90501  
EPA ID: CAR000287912  
Mailing address: MADRID AVE  
TORRANCE, CA 90501  
Contact: DANIEL PHILLIPS  
Contact address: MADRID AVE  
TORRANCE, CA 90501  
Contact country: US  
Contact telephone: 310-212-0555  
Telephone ext.: 3549  
Contact email: DANIELPH@PHENOMENEX.COM  
EPA Region: 09

Map ID  
Direction  
Distance  
Elevation

MAP FINDINGS

Site

Database(s)

EDR ID Number  
EPA ID Number

**PHENOMENEX BUILDING 8 (Continued)**

**1024877220**

Classification: Large Quantity Generator  
Description: Handler: generates 1,000 kg or more of hazardous waste during any calendar month; or generates more than 1 kg of acutely hazardous waste during any calendar month; or generates more than 100 kg of any residue or contaminated soil, waste or other debris resulting from the cleanup of a spill, into or on any land or water, of acutely hazardous waste during any calendar month; or generates 1 kg or less of acutely hazardous waste during any calendar month, and accumulates more than 1 kg of acutely hazardous waste at any time; or generates 100 kg or less of any residue or contaminated soil, waste or other debris resulting from the cleanup of a spill, into or on any land or water, of acutely hazardous waste during any calendar month, and accumulates more than 100 kg of that material at any time

Owner/Operator Summary:

Owner/operator name: MADRID AVENUE INVESTMENTS, LLC  
Owner/operator address: PO BOX 3717  
PALOS VERDES PENINSULA, CA 90274  
Owner/operator country: US  
Owner/operator telephone: 310-722-4823  
Owner/operator email: Not reported  
Owner/operator fax: Not reported  
Owner/operator extension: Not reported  
Legal status: Private  
Owner/Operator Type: Owner  
Owner/Op start date: Not reported  
Owner/Op end date: Not reported

Owner/operator name: PHENOMENEX INC  
Owner/operator address: MADRID AVE  
TORRANCE, CA 90501  
Owner/operator country: US  
Owner/operator telephone: 310-212-0555  
Owner/operator email: DANIELPH@PHENOMENEX.COM  
Owner/operator fax: 310-328-7768  
Owner/operator extension: 3549  
Legal status: Private  
Owner/Operator Type: Operator  
Owner/Op start date: 2007-06-01 00:00:00.  
Owner/Op end date: Not reported

Handler Activities Summary:

U.S. importer of hazardous waste: No  
Mixed waste (haz. and radioactive): No  
Recycler of hazardous waste: No  
Transporter of hazardous waste: No  
Treater, storer or disposer of HW: No  
Underground injection activity: No  
On-site burner exemption: No  
Furnace exemption: No  
Used oil fuel burner: No  
Used oil processor: No  
User oil refiner: No  
Used oil fuel marketer to burner: No  
Used oil Specification marketer: No  
Used oil transfer facility: No



Map ID  
Direction  
Distance  
Elevation

MAP FINDINGS

Site

Database(s)

EDR ID Number  
EPA ID Number

**PHENOMENEX BUILDING 8 (Continued)**

**1024877220**

Used oil transporter: No

Hazardous Waste Summary:

- . Waste code: 122
- . Waste name: Alkaline solution without metals (pH > 12.5)
  
- . Waste code: 181
- . Waste name: Other inorganic solid waste
  
- . Waste code: 211
- . Waste name: Halogenated solvents (chloroform, methyl chloride, perchloroethylene, etc.)
  
- . Waste code: 212
- . Waste name: Oxygenated solvents (acetone, butanol, ethyl acetate, etc.)
  
- . Waste code: 214
- . Waste name: Unspecified solvent mixture
  
- . Waste code: 343
- . Waste name: Unspecified organic liquid mixture
  
- . Waste code: 352
- . Waste name: Other organic solids
  
- . Waste code: 513
- . Waste name: Empty containers less than 30 gallons
  
- . Waste code: 551
- . Waste name: Laboratory waste chemicals
  
- . Waste code: 791
- . Waste name: Liquids with pH < 2
  
- . Waste code: D001
- . Waste name: IGNITABLE WASTE
  
- . Waste code: D002
- . Waste name: CORROSIVE WASTE
  
- . Waste code: D003
- . Waste name: REACTIVE WASTE
  
- . Waste code: D009
- . Waste name: MERCURY
  
- . Waste code: F002
- . Waste name: THE FOLLOWING SPENT HALOGENATED SOLVENTS: TETRACHLOROETHYLENE, METHYLENE CHLORIDE, TRICHLOROETHYLENE, 1,1,1-TRICHLOROETHANE, CHLOROBENZENE, 1,1,2-TRICHLORO-1,2,2-TRIFLUOROETHANE, ORTHO-DICHLOROBENZENE, TRICHLOROFLUOROMETHANE, AND 1,1,2, TRICHLOROETHANE; ALL SPENT SOLVENT MIXTURES/BLENDS CONTAINING, BEFORE USE, A TOTAL OF TEN PERCENT OR MORE (BY VOLUME) OF ONE OR MORE OF THE ABOVE HALOGENATED SOLVENTS OR THOSE SOLVENTS LISTED IN F001, F004, AND F005; AND STILL BOTTOMS FROM THE RECOVERY OF THESE SPENT SOLVENTS AND SPENT SOLVENT MIXTURES.

Map ID  
Direction  
Distance  
Elevation

MAP FINDINGS

Site

Database(s)

EDR ID Number  
EPA ID Number

**PHENOMENEX BUILDING 8 (Continued)**

**1024877220**

- . Waste code: F003
- . Waste name: THE FOLLOWING SPENT NONHALOGENATED SOLVENTS: XYLENE, ACETONE, ETHYL ACETATE, ETHYL BENZENE, ETHYL ETHER, METHYL ISOBUTYL KETONE, N-BUTYL ALCOHOL, CYCLOHEXANONE, AND METHANOL; ALL SPENT SOLVENT MIXTURES/BLENDS CONTAINING, BEFORE USE, ONLY THE ABOVE SPENT NONHALOGENATED SOLVENTS; AND ALL SPENT SOLVENT MIXTURES/BLENDS CONTAINING, BEFORE USE, ONE OR MORE OF THE ABOVE NONHALOGENATED SOLVENTS, AND A TOTAL OF TEN PERCENT OR MORE (BY VOLUME) OF ONE OR MORE OF THOSE SOLVENTS LISTED IN F001, F002, F004, AND F005; AND STILL BOTTOMS FROM THE RECOVERY OF THESE SPENT SOLVENTS AND SPENT SOLVENT MIXTURES.
  
- . Waste code: F005
- . Waste name: THE FOLLOWING SPENT NONHALOGENATED SOLVENTS: TOLUENE, METHYL ETHYL KETONE, CARBON DISULFIDE, ISOBUTANOL, PYRIDINE, BENZENE, 2-ETHOXYETHANOL, AND 2-NITROPROPANE; ALL SPENT SOLVENT MIXTURES/BLENDS CONTAINING, BEFORE USE, A TOTAL OF TEN PERCENT OR MORE (BY VOLUME) OF ONE OR MORE OF THE ABOVE NONHALOGENATED SOLVENTS OR THOSE SOLVENTS LISTED IN F001, F002, OR F004; AND STILL BOTTOMS FROM THE RECOVERY OF THESE SPENT SOLVENTS AND SPENT SOLVENT MIXTURES.

Violation Status: No violations found

**AA140**  
**SSE**  
**1/8-1/4**  
**0.248 mi.**  
**1310 ft.**

**TORRANCE WATER YARD**  
**1001 ELM AVE**  
**TORRANCE, CA 90503**  
**Site 2 of 5 in cluster AA**

**CA SWEEPS UST**    **S101617804**  
**CA FID UST**        **N/A**

**Relative:**  
**Higher**  
**Actual:**  
**105 ft.**

**SWEEPS UST:**  
Name: TORRANCE WATER YARD  
Address: 1001 ELM AVE  
City: TORRANCE  
Status: Not reported  
Comp Number: 60928  
Number: Not reported  
Board Of Equalization: 44-010719  
Referral Date: Not reported  
Action Date: Not reported  
Created Date: Not reported  
Owner Tank Id: Not reported  
SWRCB Tank Id: 19-038-060928-000001  
Tank Status: Not reported  
Capacity: 1000  
Active Date: Not reported  
Tank Use: M.V. FUEL  
STG: PRODUCT  
Content: LEADED  
Number Of Tanks: 2

Name: TORRANCE WATER YARD  
Address: 1001 ELM AVE  
City: TORRANCE  
Status: Not reported  
Comp Number: 60928  
Number: Not reported  
Board Of Equalization: 44-010719  
Referral Date: Not reported  
Action Date: Not reported

Map ID  
 Direction  
 Distance  
 Elevation

MAP FINDINGS

Site

Database(s)

EDR ID Number  
 EPA ID Number

**TORRANCE WATER YARD (Continued)**

**S101617804**

Created Date: Not reported  
 Owner Tank Id: Not reported  
 SWRCB Tank Id: 19-038-060928-000002  
 Tank Status: Not reported  
 Capacity: 1000  
 Active Date: Not reported  
 Tank Use: M.V. FUEL  
 STG: PRODUCT  
 Content: DIESEL  
 Number Of Tanks: Not reported

CA FID UST:

Facility ID: 19054122  
 Regulated By: UTNKI  
 Regulated ID: 00060928  
 Cortese Code: Not reported  
 SIC Code: Not reported  
 Facility Phone: 2136182856  
 Mail To: Not reported  
 Mailing Address: SAME  
 Mailing Address 2: Not reported  
 Mailing City,St,Zip: TORRANCE 90503  
 Contact: Not reported  
 Contact Phone: Not reported  
 DUNs Number: Not reported  
 NPDES Number: Not reported  
 EPA ID: Not reported  
 Comments: Not reported  
 Status: Inactive

AA141  
 SSE  
 1/8-1/4  
 0.248 mi.  
 1310 ft.

**TORRANCE WATER YARD**  
**1001 ELM AVE**  
**TORRANCE, CA 90503**  
**Site 3 of 5 in cluster AA**

**CA HIST UST U001564164**  
**N/A**

**Relative:**  
**Higher**  
**Actual:**  
**105 ft.**

HIST UST:  
 Name: TORRANCE WATER YARD  
 Address: 1001 ELM AVE  
 City,State,Zip: TORRANCE, CA 90503  
 File Number: 0002727F  
 URL: <http://geotracker.waterboards.ca.gov/ustpdfs/pdf/0002727F.pdf>  
 Region: STATE  
 Facility ID: 00000060928  
 Facility Type: Other  
 Other Type: CITY  
 Contact Name: Not reported  
 Telephone: 2136182856  
 Owner Name: CITY OF TORRANCE  
 Owner Address: 3031 TORRANCE BLVD  
 Owner City,St,Zip: TORRANCE, CA 90503  
 Total Tanks: 0001  
  
 Tank Num: 001  
 Container Num: W9000  
 Year Installed: Not reported  
 Tank Capacity: 00001000

Map ID  
Direction  
Distance  
Elevation

MAP FINDINGS

Site

Database(s)

EDR ID Number  
EPA ID Number

**TORRANCE WATER YARD (Continued)**

**U001564164**

Tank Used for: PRODUCT  
Type of Fuel: REGULAR  
Container Construction Thickness: Not reported  
Leak Detection: None

[Click here for Geo Tracker PDF:](#)

**AA142**  
**SSE**  
**1/8-1/4**  
**0.248 mi.**  
**1310 ft.**

**ELM ST WATER YARD**  
**1001 ELM ST**  
**TORRANCE, CA 90503**

**RCRA-SQG 1007264022**  
**CA HAZNET CAR000151738**  
**CA HWTS**

**Site 4 of 5 in cluster AA**

**Relative:**  
**Higher**

RCRA-SQG:

**Actual:**  
**105 ft.**

Date form received by agency: 2004-03-10 00:00:00.0  
Facility name: ELM ST WATER YARD  
Facility address: 1001 ELM ST  
TORRANCE, CA 90503  
EPA ID: CAR000151738  
Mailing address: 20500 MADRONA AVE  
C/O FLEET SERVICES  
TORRANCE, CA 90503  
Contact: TINA M WHITE  
Contact address: 20500 MADRONA AVE C/O FLEET SERVICES  
TORRANCE, CA 90503  
Contact country: US  
Contact telephone: 310-781-6970  
Telephone ext.: M  
Contact email: TWHITE@TORRNET.COM  
EPA Region: 09  
Classification: Small Small Quantity Generator  
Description: Handler: generates more than 100 and less than 1000 kg of hazardous waste during any calendar month and accumulates less than 6000 kg of hazardous waste at any time; or generates 100 kg or less of hazardous waste during any calendar month, and accumulates more than 1000 kg of hazardous waste at any time

Owner/Operator Summary:

Owner/operator name: CITY OF TORRANCE  
Owner/operator address: Not reported  
Not reported  
Owner/operator country: US  
Owner/operator telephone: Not reported  
Owner/operator email: Not reported  
Owner/operator fax: Not reported  
Owner/operator extension: Not reported  
Legal status: Municipal  
Owner/Operator Type: Owner  
Owner/Op start date: 1912-01-01 00:00:00.  
Owner/Op end date: Not reported

Owner/operator name: CITY OF TORRANCE  
Owner/operator address: Not reported  
Not reported  
Owner/operator country: US  
Owner/operator telephone: Not reported  
Owner/operator email: Not reported

Map ID  
Direction  
Distance  
Elevation

MAP FINDINGS

Site

Database(s)

EDR ID Number  
EPA ID Number

**ELM ST WATER YARD (Continued)**

**1007264022**

Owner/operator fax: Not reported  
Owner/operator extension: Not reported  
Legal status: Municipal  
Owner/Operator Type: Operator  
Owner/Op start date: 1912-01-01 00:00:00.  
Owner/Op end date: Not reported

Handler Activities Summary:

U.S. importer of hazardous waste: No  
Mixed waste (haz. and radioactive): No  
Recycler of hazardous waste: No  
Transporter of hazardous waste: No  
Treater, storer or disposer of HW: No  
Underground injection activity: No  
On-site burner exemption: No  
Furnace exemption: No  
Used oil fuel burner: No  
Used oil processor: No  
User oil refiner: No  
Used oil fuel marketer to burner: No  
Used oil Specification marketer: No  
Used oil transfer facility: No  
Used oil transporter: No

Historical Generators:

Date form received by agency: 2004-03-10 00:00:00.0  
Site name: ELM ST WATER YARD  
Classification: Small Quantity Generator

Hazardous Waste Summary:

. Waste code: D008  
. Waste name: LEAD

Violation Status: No violations found

HAZNET:

Name: ELM ST WATER YARD  
Address: 1001 ELM ST  
Address 2: Not reported  
City, State, Zip: TORRANCE, CA 905030000  
Contact: ELM ST WATER YARD  
Telephone: Not reported  
Mailing Name: Not reported  
Mailing Address: 20500 MADRONA AVE  
  
Year: 2004  
Gepaid: CAR000151738  
TSD EPA ID: CAD028409019  
CA Waste Code: 151 - Asbestos containing waste  
Disposal Method: H01 - Transfer Station  
Tons: 0.075  
  
Year: 2004  
Gepaid: CAR000151738  
TSD EPA ID: CAD028409019

Map ID  
Direction  
Distance  
Elevation

MAP FINDINGS

Site

Database(s)

EDR ID Number  
EPA ID Number

ELM ST WATER YARD (Continued)

1007264022

CA Waste Code: 181 - Other inorganic solid waste  
Disposal Method: H01 - Transfer Station  
Tons: 0.125

Year: 2004  
Gepaid: CAR000151738  
TSD EPA ID: CAT080013352  
CA Waste Code: 223 - Unspecified oil-containing waste  
Disposal Method: R01 - Recycler  
Tons: 0.22935

Year: 2004  
Gepaid: CAR000151738  
TSD EPA ID: CAT080033681  
CA Waste Code: 181 - Other inorganic solid waste  
Disposal Method: R01 - Recycler  
Tons: 1.2

Year: 2004  
Gepaid: CAR000151738  
TSD EPA ID: CAD009007626  
CA Waste Code: 151 - Asbestos containing waste  
Disposal Method: D80 - Disposal, Land Fill  
Tons: 25.284

Year: 2004  
Gepaid: CAR000151738  
TSD EPA ID: CAD028409019  
CA Waste Code: 352 - Other organic solids  
Disposal Method: H01 - Transfer Station  
Tons: 0.05

Additional Info:

Year: 2004  
Gen EPA ID: CAR000151738

Shipment Date: 20041110  
Creation Date: 2/17/2005 18:32:22  
Receipt Date: 20041119  
Manifest ID: 24221451  
Trans EPA ID: CAR000017657  
Trans Name: BDC SPECIAL WASTE SERVICES  
Trans 2 EPA ID: Not reported  
Trans 2 Name: Not reported  
TSD EPA ID: CAD028409019  
Trans Name: CROSBY & OVERTON  
TSD Alt EPA ID: CAD028409019  
TSD Alt Name: Not reported  
CA Waste Code: 151 - Asbestos-containing waste  
RCRA Code: Not reported  
Disposal Method: H01 - Transfer Station  
Quantity Tons: 0.075  
Waste Quantity: 150  
Quantity Unit: P  
Additional Code 1: Not reported  
Additional Code 2: Not reported

Map ID  
Direction  
Distance  
Elevation

MAP FINDINGS

Site

Database(s)

EDR ID Number  
EPA ID Number

**ELM ST WATER YARD (Continued)**

**1007264022**

Additional Code 3:	Not reported
Additional Code 4:	Not reported
Additional Code 5:	Not reported
Shipment Date:	20041110
Creation Date:	1/11/2005 18:30:51
Receipt Date:	20041110
Manifest ID:	23624947
Trans EPA ID:	CAR000017657
Trans Name:	BDC SPECIAL WASTE SERVICES
Trans 2 EPA ID:	Not reported
Trans 2 Name:	Not reported
TSDf EPA ID:	CAD009007626
Trans Name:	AZUSA LAND RECLAMATION
TSDf Alt EPA ID:	CAD009007626
TSDf Alt Name:	Not reported
CA Waste Code:	151 - Asbestos-containing waste
RCRA Code:	Not reported
Disposal Method:	D80 - Disposal, Land Fill
Quantity Tons:	25.284
Waste Quantity:	30
Quantity Unit:	Y
Additional Code 1:	Not reported
Additional Code 2:	Not reported
Additional Code 3:	Not reported
Additional Code 4:	Not reported
Additional Code 5:	Not reported
Shipment Date:	20041007
Creation Date:	1/18/2005 7:24:18
Receipt Date:	20041015
Manifest ID:	24068889
Trans EPA ID:	CA0000970392
Trans Name:	ENVIRONMENTAL RECOVERY SERVICES INC
Trans 2 EPA ID:	Not reported
Trans 2 Name:	Not reported
TSDf EPA ID:	CAT080013352
Trans Name:	DEMENNO KERDOON
TSDf Alt EPA ID:	CAT080013352
TSDf Alt Name:	Not reported
CA Waste Code:	223 - Unspecified oil-containing waste
RCRA Code:	Not reported
Disposal Method:	R01 - Recycler
Quantity Tons:	0.22935
Waste Quantity:	55
Quantity Unit:	G
Additional Code 1:	Not reported
Additional Code 2:	Not reported
Additional Code 3:	Not reported
Additional Code 4:	Not reported
Additional Code 5:	Not reported
Shipment Date:	20041007
Creation Date:	1/10/2005 18:31:02
Receipt Date:	20041011
Manifest ID:	24068890
Trans EPA ID:	CA0000970392

Map ID  
Direction  
Distance  
Elevation

MAP FINDINGS

Site

Database(s)

EDR ID Number  
EPA ID Number

ELM ST WATER YARD (Continued)

1007264022

Trans Name: ENVIRONMENTAL RECOVERY SERVICES INC  
Trans 2 EPA ID: Not reported  
Trans 2 Name: Not reported  
TSDf EPA ID: CAT080033681  
Trans Name: DK ENVIRONMENTAL  
TSDf Alt EPA ID: CAT080033681  
TSDf Alt Name: Not reported  
CA Waste Code: 181 - Other inorganic solid waste Organics  
RCRA Code: NONE  
Disposal Method: R01 - Recycler  
Quantity Tons: 1.2  
Waste Quantity: 2400  
Quantity Unit: P  
Additional Code 1: Not reported  
Additional Code 2: Not reported  
Additional Code 3: Not reported  
Additional Code 4: Not reported  
Additional Code 5: Not reported

Shipment Date: 20040929  
Creation Date: 12/31/2004 18:30:54  
Receipt Date: 20041006  
Manifest ID: 23624926  
Trans EPA ID: CAR000017657  
Trans Name: BDC SPECIAL WASTE SERVICES  
Trans 2 EPA ID: Not reported  
Trans 2 Name: Not reported  
TSDf EPA ID: CAD028409019  
Trans Name: CROSBY & OVERTON  
TSDf Alt EPA ID: CAD028409019  
TSDf Alt Name: Not reported  
CA Waste Code: 181 - Other inorganic solid waste Organics  
RCRA Code: Not reported  
Disposal Method: H01 - Transfer Station  
Quantity Tons: 0.125  
Waste Quantity: 250  
Quantity Unit: P  
Additional Code 1: Not reported  
Additional Code 2: Not reported  
Additional Code 3: Not reported  
Additional Code 4: Not reported  
Additional Code 5: Not reported

Shipment Date: 20040929  
Creation Date: 12/31/2004 18:30:54  
Receipt Date: 20041006  
Manifest ID: 23624926  
Trans EPA ID: CAR000017657  
Trans Name: BDC SPECIAL WASTE SERVICES  
Trans 2 EPA ID: Not reported  
Trans 2 Name: Not reported  
TSDf EPA ID: CAD028409019  
Trans Name: CROSBY & OVERTON  
TSDf Alt EPA ID: CAD028409019  
TSDf Alt Name: Not reported  
CA Waste Code: 352 - Other organic solids  
RCRA Code: D008



Map ID  
Direction  
Distance  
Elevation

MAP FINDINGS

Site

Database(s)

EDR ID Number  
EPA ID Number

**ELM ST WATER YARD (Continued)**

**1007264022**

Disposal Method: H01 - Transfer Station  
Quantity Tons: 0.05  
Waste Quantity: 100  
Quantity Unit: P  
Additional Code 1: Not reported  
Additional Code 2: Not reported  
Additional Code 3: Not reported  
Additional Code 4: Not reported  
Additional Code 5: Not reported

**HWTS:**

Name: ELM ST WATER YARD  
Address: 1001 ELM ST  
Address 2: Not reported  
City,State,Zip: TORRANCE, CA 905030000  
EPA ID: CAR000151738  
Inactive Date: 06/30/2004  
Create Date: 06/21/2004  
Last Act Date: 04/11/2006  
Mailing Name: Not reported  
Mailing Address: 20500 MADRONA AVE  
Mailing Address 2: C/O FLEET SERVICES  
Mailing City,State,Zip: TORRANCE, CA 905030000  
Owner Name: ELM ST WATER YARD  
Owner Address: 1001 ELM ST  
Owner Address 2: Not reported  
Owner City,State,Zip: TORRANCE, CA  
Contact Name: ELM ST WATER YARD  
Contact Address: 1001 ELM ST  
Contact Address 2: Not reported  
City,State,Zip: TORRANCE, CA

**AA143**  
**SSE**  
**1/8-1/4**  
**0.248 mi.**  
**1310 ft.**

**CITY OF TORRANCE ELM YARD**  
**1001 ELM AVE**  
**TORRANCE, CA 90503**  
**Site 5 of 5 in cluster AA**

**RCRA-SQG 1025878306**  
**CAP000031542**

**Relative:**  
**Higher**  
**Actual:**  
**105 ft.**

**RCRA-SQG:**  
Date form received by agency: 1997-09-18 00:00:00.0  
Facility name: CITY OF TORRANCE ELM YARD  
Facility address: 1001 ELM AVE  
TORRANCE, CA 90503  
EPA ID: CAP000031542  
Mailing address: 20500 MADRONA  
TORRANCE, CA 90503  
Contact: TINA WHITE  
Contact address: 20500 MADRONA  
TORRANCE, CA 90503  
Contact country: US  
Contact telephone: 310-781-6970  
Contact email: Not reported  
EPA Region: 09  
Classification: Small Small Quantity Generator  
Description: Handler: generates more than 100 and less than 1000 kg of hazardous waste during any calendar month and accumulates less than 6000 kg of hazardous waste at any time; or generates 100 kg or less of hazardous

Map ID  
Direction  
Distance  
Elevation

MAP FINDINGS

Site

Database(s)

EDR ID Number  
EPA ID Number

**CITY OF TORRANCE ELM YARD (Continued)**

**1025878306**

waste during any calendar month, and accumulates more than 1000 kg of hazardous waste at any time

Owner/Operator Summary:

Owner/operator name: CITY OF TORRANCE  
Owner/operator address: 3031 TORRANCE BLVD  
TORRANCE, CA 90503  
Owner/operator country: Not reported  
Owner/operator telephone: 310-618-5880  
Owner/operator email: Not reported  
Owner/operator fax: Not reported  
Owner/operator extension: Not reported  
Legal status: County  
Owner/Operator Type: Owner  
Owner/Op start date: Not reported  
Owner/Op end date: Not reported

Handler Activities Summary:

U.S. importer of hazardous waste: No  
Mixed waste (haz. and radioactive): No  
Recycler of hazardous waste: No  
Transporter of hazardous waste: No  
Treater, storer or disposer of HW: No  
Underground injection activity: No  
On-site burner exemption: No  
Furnace exemption: No  
Used oil fuel burner: No  
Used oil processor: No  
User oil refiner: No  
Used oil fuel marketer to burner: No  
Used oil Specification marketer: No  
Used oil transfer facility: No  
Used oil transporter: No

Historical Generators:

Date form received by agency: 1997-09-18 00:00:00.0  
Site name: CITY OF TORRANCE ELM YARD  
Classification: Small Quantity Generator

Violation Status: No violations found

V144  
SSW  
1/8-1/4  
0.249 mi.  
1317 ft.

**RYTAN INC**  
**455 MAPLE AVE**  
**TORRANCE, CA 90503**  
**Site 10 of 10 in cluster V**

**RCRA NonGen / NLR 1024796793**  
**CAL000179685**

Relative:  
Higher  
Actual:  
108 ft.

RCRA NonGen / NLR:  
Date form received by agency: 1997-08-19 00:00:00.0  
Facility name: RYTAN INC  
Facility address: 455 MAPLE AVE  
TORRANCE, CA 90503-0000  
EPA ID: CAL000179685  
Contact: SAM SOPKO  
Contact address: 455 MAPLE AVE  
TORRANCE, CA 90503  
Contact country: Not reported

Map ID  
Direction  
Distance  
Elevation

MAP FINDINGS

Site

Database(s)

EDR ID Number  
EPA ID Number

**RYTAN INC (Continued)**

**1024796793**

Contact telephone: 310-328-6553  
Contact email: ROLIVER@RYTAN.COM  
EPA Region: 09  
Classification: Non-Generator  
Description: Handler: Non-Generators do not presently generate hazardous waste

Owner/Operator Summary:

Owner/operator name: RYTAN INC  
Owner/operator address: 455 MAPLE AVE  
TORRANCE, CA 90503

Owner/operator country: Not reported  
Owner/operator telephone: 000-000-0000  
Owner/operator email: Not reported  
Owner/operator fax: Not reported  
Owner/operator extension: Not reported  
Legal status: Other  
Owner/Operator Type: Owner  
Owner/Op start date: Not reported  
Owner/Op end date: Not reported

Owner/operator name: SAM SOPKO  
Owner/operator address: 455 MAPLE AVE  
TORRANCE, CA 90503

Owner/operator country: Not reported  
Owner/operator telephone: 310-328-6553  
Owner/operator email: Not reported  
Owner/operator fax: Not reported  
Owner/operator extension: Not reported  
Legal status: Other  
Owner/Operator Type: Operator  
Owner/Op start date: Not reported  
Owner/Op end date: Not reported

Handler Activities Summary:

U.S. importer of hazardous waste: No  
Mixed waste (haz. and radioactive): No  
Recycler of hazardous waste: No  
Transporter of hazardous waste: Yes  
Treater, storer or disposer of HW: No  
Underground injection activity: No  
On-site burner exemption: No  
Furnace exemption: No  
Used oil fuel burner: No  
Used oil processor: No  
User oil refiner: No  
Used oil fuel marketer to burner: No  
Used oil Specification marketer: No  
Used oil transfer facility: No  
Used oil transporter: No

Violation Status: No violations found



Map ID  
Direction  
Distance  
Elevation

MAP FINDINGS

Site

Database(s)

EDR ID Number  
EPA ID Number

**AIRGAS DRY ICE (Continued)**

**1000175598**

Action: Leak Discovery

Global Id: T0603701464

Action Type: Other

Date: 02/03/1997

Action: Leak Stopped

Global Id: T0603701464

Action Type: Other

Date: 02/13/1997

Action: Leak Reported

**LUST:**

Global Id: T0603701464

Status: Open - Case Begin Date

Status Date: 02/03/1997

Global Id: T0603701464

Status: Open - Remediation

Status Date: 02/04/1997

Global Id: T0603701464

Status: Completed - Case Closed

Status Date: 06/17/1998

**AST:**

Name: AIRGAS DRY ICE

Address: 2535 DEL AMO BLVD # A

City/Zip: TORRANCE,90503

Certified Unified Program Agencies: Not reported

Owner: AIRGAS INC

Total Gallons: Not reported

CERSID: 10133575

Facility ID: LACoFA0008773

Business Name: AirGas Dry Ice Torrance

Phone: (323) 810-3130

Fax: Not reported

Mailing Address: 2535 DEL AMO BLVD #A

Mailing Address City: TORRANCE

Mailing Address State: CA

Mailing Address Zip Code: 90503

Operator Name: SCOTT ELEY

Operator Phone: 310-533-0606

Owner Phone: (323) 810-3130 0

Owner Mail Address: 2535 DEL AMO BLVD

Owner State: CA

Owner Zip Code: 90503

Owner Country: United States

Property Owner Name: Not reported

Property Owner Phone: Not reported

Property Owner Mailing Address: Not reported

Property Owner City: Not reported

Property Owner Stat : Not reported

Property Owner Zip Code: Not reported

Property Owner Country: Not reported

Map ID  
Direction  
Distance  
Elevation

MAP FINDINGS

Site

Database(s)

EDR ID Number  
EPA ID Number

**AIRGAS DRY ICE (Continued)**

**1000175598**

EPAID: CAR000055350

**SWEEPS UST:**

Name: AIRCO INDUSTRIAL GASES  
Address: 2535 W DEL AMO BLVD  
City: TORRANCE  
Status: Active  
Comp Number: 20549  
Number: 1  
Board Of Equalization: 44-010652  
Referral Date: 05-24-93  
Action Date: 05-24-93  
Created Date: 02-29-88  
Owner Tank Id: UT409DE01  
SWRCB Tank Id: 19-038-020549-000001  
Tank Status: A  
Capacity: 10000  
Active Date: 06-15-90  
Tank Use: M.V. FUEL  
STG: P  
Content: DIESEL  
Number Of Tanks: 2

Name: AIRCO INDUSTRIAL GASES  
Address: 2535 W DEL AMO BLVD  
City: TORRANCE  
Status: Active  
Comp Number: 20549  
Number: 1  
Board Of Equalization: 44-010652  
Referral Date: 05-24-93  
Action Date: 05-24-93  
Created Date: 02-29-88  
Owner Tank Id: UT409RE02  
SWRCB Tank Id: 19-038-020549-000002  
Tank Status: A  
Capacity: 10000  
Active Date: 06-15-90  
Tank Use: M.V. FUEL  
STG: P  
Content: LEADED  
Number Of Tanks: Not reported

**HIST UST:**

Name: AIRCO INDUSTRIAL GASES  
Address: 2535 DEL AMO BLVD  
City,State,Zip: TORRANCE, CA 90503  
File Number: 0002620C  
URL: <http://geotracker.waterboards.ca.gov/ustpdfs/pdf/0002620C.pdf>  
Region: STATE  
Facility ID: 00000020549  
Facility Type: Other  
Other Type: MANUFACTURING  
Contact Name: TOM TAYLOR  
Telephone: 2135338397  
Owner Name: AIRRE INDUSTRIAL GASES, DIV. O

Map ID  
Direction  
Distance  
Elevation

MAP FINDINGS

Site

Database(s)

EDR ID Number  
EPA ID Number

**AIRGAS DRY ICE (Continued)**

**1000175598**

Owner Address: 575 MOUNTAIN AVE  
Owner City,St,Zip: MURRAY HILL, NJ 07974  
Total Tanks: 0003

Tank Num: 001  
Container Num: D-1  
Year Installed: 1977  
Tank Capacity: 00010000  
Tank Used for: PRODUCT  
Type of Fuel: DIESEL  
Container Construction Thickness: Not reported  
Leak Detection: Stock Inventor

Tank Num: 002  
Container Num: G-1  
Year Installed: Not reported  
Tank Capacity: 00010000  
Tank Used for: PRODUCT  
Type of Fuel: REGULAR  
Container Construction Thickness: Not reported  
Leak Detection: Stock Inventor

Tank Num: 003  
Container Num: IWW-1  
Year Installed: 1977  
Tank Capacity: 00001260  
Tank Used for: WASTE  
Type of Fuel: Not reported  
Container Construction Thickness: 4  
Leak Detection: None

[Click here for Geo Tracker PDF:](#)

**CA FID UST:**

Facility ID: 19030157  
Regulated By: UTNKA  
Regulated ID: 00020549  
Cortese Code: Not reported  
SIC Code: Not reported  
Facility Phone: 2135338397  
Mail To: Not reported  
Mailing Address: 2535 W DEL AMO BLVD  
Mailing Address 2: Not reported  
Mailing City,St,Zip: TORRANCE 90503  
Contact: Not reported  
Contact Phone: Not reported  
DUNs Number: Not reported  
NPDES Number: Not reported  
EPA ID: Not reported  
Comments: Not reported  
Status: Active

**CHMIRS:**

Name: Not reported  
Address: 2535 DEL AMO BLVD  
City,State,Zip: TORRANCE, CA 90501

Map ID  
Direction  
Distance  
Elevation

MAP FINDINGS

Site

Database(s)

EDR ID Number  
EPA ID Number

**AIRGAS DRY ICE (Continued)**

**1000175598**

OES Incident Number:	1-7423
OES notification:	12/16/2011
OES Date:	Not reported
OES Time:	Not reported
<b>Date Completed:</b>	<b>Not reported</b>
Property Use:	Not reported
Agency Id Number:	Not reported
Agency Incident Number:	Not reported
Time Notified:	Not reported
Time Completed:	Not reported
Surrounding Area:	Not reported
Estimated Temperature:	Not reported
Property Management:	Not reported
More Than Two Substances Involved?:	Not reported
Resp Agncy Personel # Of Decontaminated:	Not reported
Responding Agency Personel # Of Injuries:	Not reported
Responding Agency Personel # Of Fatalities:	Not reported
Others Number Of Decontaminated:	Not reported
Others Number Of Injuries:	Not reported
Others Number Of Fatalities:	Not reported
Vehicle Make/year:	Not reported
Vehicle License Number:	Not reported
Vehicle State:	Not reported
Vehicle Id Number:	Not reported
CA DOT PUC/ICC Number:	Not reported
Company Name:	Not reported
Reporting Officer Name/ID:	Not reported
Report Date:	Not reported
Facility Telephone:	Not reported
Waterway Involved:	No
Waterway:	Not reported
Spill Site:	Industrial Plant
Cleanup By:	Unknown
Containment:	Not reported
What Happened:	Not reported
Type:	Not reported
Measure:	Unknown
Other:	Not reported
Date/Time:	815
Year:	2011
Agency:	Torrance Fire Dept
Incident Date:	12/16/2011
Admin Agency:	Torrance Fire Department
Amount:	Not reported
Contained:	Yes
Site Type:	Not reported
E Date:	Not reported
Substance:	Ammonia
Quantity Released:	Unknown
Unknown:	Not reported
Substance #2:	Not reported
Substance #3:	Not reported
Evacuations:	8
Number of Injuries:	1
Number of Fatalities:	Not reported
#1 Pipeline:	Not reported
#2 Pipeline:	Not reported



Map ID  
Direction  
Distance  
Elevation

MAP FINDINGS

Site

Database(s)

EDR ID Number  
EPA ID Number

**AIRGAS DRY ICE (Continued)**

1000175598

#3 Pipeline: Not reported  
#1 Vessel >= 300 Tons: Not reported  
#2 Vessel >= 300 Tons: Not reported  
#3 Vessel >= 300 Tons: Not reported  
Evacs: Not reported  
Injuries: Not reported  
Fataals: Not reported  
Comments: Not reported  
Description: Caller states employees were working on the unit and hit it with a fork-lift which resulted in the release. Caller states eight employees were evacuated. Caller states the release is secure and the employees will return shortly. Caller states one employee went to the hospital with eye irritation.

Name: Not reported  
Address: 2535 DEL AMO BLVD  
City,State,Zip: TORRANCE, CA 90503  
OES Incident Number: 9-2982  
OES notification: 07/15/1999  
OES Date: Not reported  
OES Time: Not reported  
**Date Completed: Not reported**  
Property Use: Not reported  
Agency Id Number: Not reported  
Agency Incident Number: Not reported  
Time Notified: Not reported  
Time Completed: Not reported  
Surrounding Area: Not reported  
Estimated Temperature: Not reported  
Property Management: Not reported  
More Than Two Substances Involved?: Not reported  
Resp Agncy Personel # Of Decontaminated: Not reported  
Responding Agency Personel # Of Injuries: Not reported  
Responding Agency Personel # Of Fatalities: Not reported  
Others Number Of Decontaminated: Not reported  
Others Number Of Injuries: Not reported  
Others Number Of Fatalities: Not reported  
Vehicle Make/year: Not reported  
Vehicle License Number: Not reported  
Vehicle State: Not reported  
Vehicle Id Number: Not reported  
CA DOT PUC/ICC Number: Not reported  
Company Name: Not reported  
Reporting Officer Name/ID: Not reported  
Report Date: Not reported  
Facility Telephone: Not reported  
Waterway Involved: No  
Waterway: Not reported  
Spill Site: Not reported  
Cleanup By: Responsible Party  
Containment: Not reported  
What Happened: Not reported  
Type: Not reported  
Measure: Not reported  
Other: Not reported

Map ID  
Direction  
Distance  
Elevation

MAP FINDINGS

Site

Database(s)

EDR ID Number  
EPA ID Number

**AIRGAS DRY ICE (Continued)**

1000175598

Date/Time: Not reported  
Year: 1999  
Agency: n/a  
Incident Date: 4/15/199912:00:00 AM  
Admin Agency: Torrance Fire Department  
Amount: Not reported  
Contained: Yes  
Site Type: Industrial Plant  
E Date: Not reported  
Substance: amonia  
Pounds: 300  
Unknown: 0  
Substance #2: Not reported  
Substance #3: Not reported  
Evacuations: 13  
Number of Injuries: 0  
Number of Fatalities: 0  
#1 Pipeline: Not reported  
#2 Pipeline: Not reported  
#3 Pipeline: Not reported  
#1 Vessel >= 300 Tons: Not reported  
#2 Vessel >= 300 Tons: Not reported  
#3 Vessel >= 300 Tons: Not reported  
Evacs: Not reported  
Injuries: Not reported  
Fatales: Not reported  
Comments: Not reported  
Description: valve did not seat and overpressured sight glass

Name: Not reported  
Address: 2535 DEL AMO BLVD  
City,State,Zip: TORRANCE, CA  
OES Incident Number: 7-7800  
OES notification: 12/19/2007  
OES Date: Not reported  
OES Time: Not reported  
**Date Completed: Not reported**  
Property Use: Not reported  
Agency Id Number: Not reported  
Agency Incident Number: Not reported  
Time Notified: Not reported  
Time Completed: Not reported  
Surrounding Area: Not reported  
Estimated Temperature: Not reported  
Property Management: Not reported  
More Than Two Substances Involved?: Not reported  
Resp Agency Personel # Of Decontaminated: Not reported  
Responding Agency Personel # Of Injuries: Not reported  
Responding Agency Personel # Of Fatalities: Not reported  
Others Number Of Decontaminated: Not reported  
Others Number Of Injuries: Not reported  
Others Number Of Fatalities: Not reported  
Vehicle Make/year: Not reported  
Vehicle License Number: Not reported  
Vehicle State: Not reported  
Vehicle Id Number: Not reported  
CA DOT PUC/ICC Number: Not reported

Map ID  
Direction  
Distance  
Elevation

MAP FINDINGS

Site

Database(s)

EDR ID Number  
EPA ID Number

**AIRGAS DRY ICE (Continued)**

1000175598

Company Name:	Not reported
Reporting Officer Name/ID:	Not reported
Report Date:	Not reported
Facility Telephone:	Not reported
Waterway Involved:	Not reported
Waterway:	Not reported
Spill Site:	Not reported
Cleanup By:	Unknown
Containment:	Not reported
What Happened:	Not reported
Type:	Not reported
Measure:	Not reported
Other:	Not reported
Date/Time:	Not reported
Year:	2007
Agency:	Torrance Fire Dept.
Incident Date:	12/19/2007 12:00:00 AM
Admin Agency:	Torrance Fire Department
Amount:	Not reported
Contained:	No
Site Type:	Other
E Date:	Not reported
Substance:	Ammonia
Gallons:	0.000000
Unknown:	0
Substance #2:	Not reported
Substance #3:	Not reported
Evacuations:	0
Number of Injuries:	0
Number of Fatalities:	0
#1 Pipeline:	Not reported
#2 Pipeline:	Not reported
#3 Pipeline:	Not reported
#1 Vessel >= 300 Tons:	Not reported
#2 Vessel >= 300 Tons:	Not reported
#3 Vessel >= 300 Tons:	Not reported
Evacs:	Not reported
Injuries:	Not reported
Fatals:	Not reported
Comments:	Not reported
Description:	A power surge caused the ammonia leak.
Name:	Not reported
Address:	2535 DEL AMO
City,State,Zip:	TORRANCE, CA 90503-1706
OES Incident Number:	802640
OES notification:	Not reported
OES Date:	Not reported
OES Time:	Not reported
<b>Date Completed:</b>	<b>15-AUG-88</b>
Property Use:	700
Agency Id Number:	19200
Agency Incident Number:	89850
Time Notified:	1841
Time Completed:	1915
Surrounding Area:	700
Estimated Temperature:	72

Map ID  
Direction  
Distance  
Elevation

MAP FINDINGS

Site

Database(s)

EDR ID Number  
EPA ID Number

**AIRGAS DRY ICE (Continued)**

**1000175598**

Property Management:	P
More Than Two Substances Involved?:	N
Resp Agncy Personel # Of Decontaminated:	Not reported
Responding Agency Personel # Of Injuries:	Not reported
Responding Agency Personel # Of Fatalities:	Not reported
Others Number Of Decontaminated:	Not reported
Others Number Of Injuries:	Not reported
Others Number Of Fatalities:	Not reported
Vehicle Make/year:	Not reported
Vehicle License Number:	Not reported
Vehicle State:	Not reported
Vehicle Id Number:	Not reported
CA DOT PUC/ICC Number:	Not reported
Company Name:	Not reported
Reporting Officer Name/ID:	CAPT JOHANNES G DEVOS #1963
Report Date:	15-AUG-88
Facility Telephone:	213 618-2920
Waterway Involved:	Not reported
Waterway:	Not reported
Spill Site:	Not reported
Cleanup By:	Not reported
Containment:	Not reported
What Happened:	Not reported
Type:	Not reported
Measure:	Not reported
Other:	Not reported
Date/Time:	Not reported
Year:	88-92
Agency:	Not reported
Incident Date:	15-AUG-88
Admin Agency:	Not reported
Amount:	Not reported
Contained:	Not reported
Site Type:	Not reported
E Date:	Not reported
Substance:	Not reported
Unknown:	Not reported
Substance #2:	Not reported
Substance #3:	Not reported
Evacuations:	Not reported
Number of Injuries:	Not reported
Number of Fatalities:	Not reported
#1 Pipeline:	Not reported
#2 Pipeline:	Not reported
#3 Pipeline:	Not reported
#1 Vessel >= 300 Tons:	Not reported
#2 Vessel >= 300 Tons:	Not reported
#3 Vessel >= 300 Tons:	Not reported
Evacs:	Not reported
Injuries:	Not reported
Fatals:	Not reported
Comments:	N
Description:	Not reported
Name:	Not reported
Address:	2535 DEL AMO BLVD
City,State,Zip:	TORRANCE, CA 90503

Map ID  
Direction  
Distance  
Elevation

MAP FINDINGS

Site

Database(s)

EDR ID Number  
EPA ID Number

**AIRGAS DRY ICE (Continued)**

1000175598

OES Incident Number:	16-0180
OES notification:	01/09/2016
OES Date:	Not reported
OES Time:	Not reported
<b>Date Completed:</b>	<b>Not reported</b>
Property Use:	Not reported
Agency Id Number:	Not reported
Agency Incident Number:	Not reported
Time Notified:	Not reported
Time Completed:	Not reported
Surrounding Area:	Not reported
Estimated Temperature:	Not reported
Property Management:	Not reported
More Than Two Substances Involved?:	Not reported
Resp Agncy Personel # Of Decontaminated:	Not reported
Responding Agency Personel # Of Injuries:	Not reported
Responding Agency Personel # Of Fatalities:	Not reported
Others Number Of Decontaminated:	Not reported
Others Number Of Injuries:	Not reported
Others Number Of Fatalities:	Not reported
Vehicle Make/year:	Not reported
Vehicle License Number:	Not reported
Vehicle State:	Not reported
Vehicle Id Number:	Not reported
CA DOT PUC/ICC Number:	Not reported
Company Name:	Not reported
Reporting Officer Name/ID:	Not reported
Report Date:	Not reported
Facility Telephone:	Not reported
Waterway Involved:	No
Waterway:	Not reported
Spill Site:	Merchant/Business
Cleanup By:	Unrecoverable
Containment:	Not reported
What Happened:	Not reported
Type:	Not reported
Measure:	Not reported
Other:	Not reported
Type:	VAPOR
Measure:	Lbs.
Other:	Not reported
Date/Time:	645
Year:	2016
Agency:	NRC
Incident Date:	01/09/2016
Admin Agency:	Torrance Fire Department
Amount:	Not reported
Contained:	Yes
Site Type:	Not reported
E Date:	Not reported
Substance:	Anhydrous Ammonia
Quantity Released:	1
Unknown:	Not reported
Substance #2:	Not reported
Substance #3:	Not reported
Evacuations:	Not reported
Number of Injuries:	Not reported

Map ID  
 Direction  
 Distance  
 Elevation

MAP FINDINGS

Site

Database(s)

EDR ID Number  
 EPA ID Number

**AIRGAS DRY ICE (Continued)**

1000175598

Number of Fatalities:	Not reported
#1 Pipeline:	No
#2 Pipeline:	No
#3 Pipeline:	No
#1 Vessel >= 300 Tons:	No
#2 Vessel >= 300 Tons:	No
#3 Vessel >= 300 Tons:	No
Evacs:	No
Injuries:	No
Fatals:	No
Comments:	Not reported
Description:	PER NRC REPORT: CALLER STATED THAT WHEN A COMPRESSOR WAS ATTEMPTED TO START, THE COMPRESSOR FAILED TO START. THIS RESULTED IN A FAINT SMELL OF AMMONIA TO BE RELEASED INTO THE ATMOSPHERE. NO AIR MONITORS WERE ALARMED DURING INCIDENT. REMEDIAL ACTIONS: PLA
Name:	Not reported
Address:	2535 DEL AMO BLVD
City,State,Zip:	TORRANCE, CA 90503
OES Incident Number:	4-0455
OES notification:	01/24/2014
OES Date:	Not reported
OES Time:	Not reported
<b>Date Completed:</b>	<b>Not reported</b>
Property Use:	Not reported
Agency Id Number:	Not reported
Agency Incident Number:	Not reported
Time Notified:	Not reported
Time Completed:	Not reported
Surrounding Area:	Not reported
Estimated Temperature:	Not reported
Property Management:	Not reported
More Than Two Substances Involved?:	Not reported
Resp Agncy Personel # Of Decontaminated:	Not reported
Responding Agency Personel # Of Injuries:	Not reported
Responding Agency Personel # Of Fatalities:	Not reported
Others Number Of Decontaminated:	Not reported
Others Number Of Injuries:	Not reported
Others Number Of Fatalities:	Not reported
Vehicle Make/year:	Not reported
Vehicle License Number:	Not reported
Vehicle State:	Not reported
Vehicle Id Number:	Not reported
CA DOT PUC/ICC Number:	Not reported
Company Name:	Not reported
Reporting Officer Name/ID:	Not reported
Report Date:	Not reported
Facility Telephone:	Not reported
Waterway Involved:	No
Waterway:	Not reported
Spill Site:	Industrial Plant
Cleanup By:	No
Containment:	Not reported
What Happened:	Not reported
Type:	Not reported

Map ID  
Direction  
Distance  
Elevation

MAP FINDINGS

Site

Database(s)

EDR ID Number  
EPA ID Number

**AIRGAS DRY ICE (Continued)**

1000175598

Measure:	Not reported
Other:	Not reported
Type:	VAPOR
Measure:	Lbs.
Other:	Not reported
Date/Time:	1100
Year:	2014
Agency:	Lindy
Incident Date:	1/24/2014
Admin Agency:	Not reported
Amount:	Not reported
Contained:	Yes
Site Type:	Not reported
E Date:	Not reported
Substance:	Ammonia
Quantity Released:	1
Unknown:	Not reported
Substance #2:	Not reported
Substance #3:	Not reported
Evacuations:	Not reported
Number of Injuries:	Not reported
Number of Fatalities:	Not reported
#1 Pipeline:	No
#2 Pipeline:	No
#3 Pipeline:	No
#1 Vessel >= 300 Tons:	No
#2 Vessel >= 300 Tons:	No
#3 Vessel >= 300 Tons:	No
Evacs:	No
Injuries:	Mechanical
Fatals:	No
Comments:	Not reported
Description:	RP states that a while maintenance was being performed on a compressor, a leak occurred resulting in the release of less than 1lbs of ammonia into the atmosphere. The release is contained. No waterways have been impacted.
Name:	Not reported
Address:	2535 DEL AMO BLVD
City,State,Zip:	TORRANCE, CA
OES Incident Number:	16-3654
OES notification:	06/17/2016
OES Date:	Not reported
OES Time:	Not reported
<b>Date Completed:</b>	<b>Not reported</b>
Property Use:	Not reported
Agency Id Number:	Not reported
Agency Incident Number:	Not reported
Time Notified:	Not reported
Time Completed:	Not reported
Surrounding Area:	Not reported
Estimated Temperature:	Not reported
Property Management:	Not reported
More Than Two Substances Involved?:	Not reported
Resp Agency Personel # Of Decontaminated:	Not reported
Responding Agency Personel # Of Injuries:	Not reported

Map ID  
Direction  
Distance  
Elevation

MAP FINDINGS

Site

Database(s)

EDR ID Number  
EPA ID Number

**AIRGAS DRY ICE (Continued)**

**1000175598**

Responding Agency Personnel # Of Fatalities: Not reported  
Others Number Of Decontaminated: Not reported  
Others Number Of Injuries: Not reported  
Others Number Of Fatalities: Not reported  
Vehicle Make/year: Not reported  
Vehicle License Number: Not reported  
Vehicle State: Not reported  
Vehicle Id Number: Not reported  
CA DOT PUC/ICC Number: Not reported  
Company Name: Not reported  
Reporting Officer Name/ID: Not reported  
Report Date: Not reported  
Facility Telephone: Not reported  
Waterway Involved: No  
Waterway: Not reported  
Spill Site: Industrial Plant  
Cleanup By: Unknown  
Containment: Not reported  
What Happened: Not reported  
Type: Not reported  
Measure: Not reported  
Other: Not reported  
Type: OTHER  
Measure: Unknown  
Other: GAS  
Date/Time: 730  
Year: 2016  
Agency: NRC  
Incident Date: 06/17/2016  
Admin Agency: Torrance Fire Department  
Amount: Not reported  
Contained: Yes  
Site Type: Not reported  
E Date: Not reported  
Substance: Anhydrous Ammonia  
Quantity Released: unknown  
Unknown: Not reported  
Substance #2: Not reported  
Substance #3: Not reported  
Evacuations: Not reported  
Number of Injuries: Not reported  
Number of Fatalities: Not reported  
#1 Pipeline: No  
#2 Pipeline: No  
#3 Pipeline: No  
#1 Vessel >= 300 Tons: No  
#2 Vessel >= 300 Tons: No  
#3 Vessel >= 300 Tons: No  
Evacs: No  
Injuries: No  
Fatals: No  
Comments: Not reported  
Description: NRC Report states: "CALLER STATED THAT THEY HAD A AN AMMONIA SPIKE WHICH LEAD TO A SMALL AMOUNT OF AN AMMONIA RELEASE. EXACT RELEASE QUANTITY AND CAUSE IS STILL UNDER INVESTIGATION. REMEDIAL ACTIONS: INVESTIGATING SITUATION. SYSTEM SHUT



Map ID  
Direction  
Distance  
Elevation

MAP FINDINGS

Site

Database(s)

EDR ID Number  
EPA ID Number

**AIRGAS DRY ICE (Continued)**

**1000175598**

DOWN."

RCRA NonGen / NLR:

Date form received by agency: 1982-07-23 00:00:00.0  
Facility name: LINDE LLC  
Facility address: 2535 DEL AMO BLVD  
TORRANCE, CA 90503-1706  
EPA ID: CAD095135687  
Contact: UDAY SHARMA  
Contact address: 2535 DEL AMO BLVD  
TORRANCE, CA 90503  
Contact country: Not reported  
Contact telephone: 510-367-8376  
Contact email: UDAY.SHARMA@LINDE.COM  
EPA Region: 09  
Classification: Non-Generator  
Description: Handler: Non-Generators do not presently generate hazardous waste

Owner/Operator Summary:

Owner/operator name: AIRCO INCORPORATED  
Owner/operator address: NOT REQUIRED  
NOT REQUIRED, ME 99999  
Owner/operator country: Not reported  
Owner/operator telephone: 415-555-1212  
Owner/operator email: Not reported  
Owner/operator fax: Not reported  
Owner/operator extension: Not reported  
Legal status: Private  
Owner/Operator Type: Owner  
Owner/Op start date: Not reported  
Owner/Op end date: Not reported  
Owner/operator name: LINDE LLC  
Owner/operator address: 575 MOUNTAIN AVE  
NEW PROVIDENCE, NJ 07974  
Owner/operator country: Not reported  
Owner/operator telephone: 908-464-8700  
Owner/operator email: Not reported  
Owner/operator fax: Not reported  
Owner/operator extension: Not reported  
Legal status: Other  
Owner/Operator Type: Owner  
Owner/Op start date: Not reported  
Owner/Op end date: Not reported  
Owner/operator name: UDAY SHARMA  
Owner/operator address: 2535 DEL AMO BLVD  
TORRANCE, CA 90503  
Owner/operator country: Not reported  
Owner/operator telephone: 510-367-8376  
Owner/operator email: Not reported  
Owner/operator fax: Not reported  
Owner/operator extension: Not reported  
Legal status: Other  
Owner/Operator Type: Operator  
Owner/Op start date: Not reported

Map ID  
Direction  
Distance  
Elevation

MAP FINDINGS

Site

Database(s)

EDR ID Number  
EPA ID Number

**AIRGAS DRY ICE (Continued)**

**1000175598**

Owner/Op end date: Not reported

Handler Activities Summary:

U.S. importer of hazardous waste: No  
Mixed waste (haz. and radioactive): No  
Recycler of hazardous waste: Yes  
Transporter of hazardous waste: Yes  
Treater, storer or disposer of HW: Yes  
Underground injection activity: No  
On-site burner exemption: No  
Furnace exemption: No  
Used oil fuel burner: No  
Used oil processor: No  
User oil refiner: No  
Used oil fuel marketer to burner: No  
Used oil Specification marketer: No  
Used oil transfer facility: No  
Used oil transporter: No

Historical Generators:

Date form received by agency: 1980-08-18 00:00:00.0  
Site name: AIRCO IND GASES  
Classification: Large Quantity Generator

Violation Status: No violations found

ICIS:

Enforcement Action ID: 09-2009-3508  
FRS ID: 110000475183  
Action Name: Linde Inc.  
Facility Name: BOC GASES  
Facility Address: 2535 DEL AMO BOULEVARD  
TORRANCE, CA 90503  
Enforcement Action Type: CERCLA 109 Action For Penalty  
Facility County: LOS ANGELES  
Program System Acronym: ICIS  
Enforcement Action Forum Desc: Administrative - Formal  
EA Type Code: 109  
Facility SIC Code: Not reported  
Federal Facility ID: Not reported  
Latitude in Decimal Degrees: 33.847033  
Longitude in Decimal Degrees: -118.329725  
Permit Type Desc: Not reported  
Program System Acronym: 1800015126  
Facility NAICS Code: Not reported  
Tribal Land Code: Not reported

Enforcement Action ID: 09-2009-3508  
FRS ID: 110000475183  
Action Name: Linde Inc.  
Facility Name: BOC GASES  
Facility Address: 2535 DEL AMO BOULEVARD  
TORRANCE, CA 90503  
Enforcement Action Type: EPCRA 325 Action For Penalty  
Facility County: LOS ANGELES  
Program System Acronym: ICIS  
Enforcement Action Forum Desc: Administrative - Formal

Map ID  
Direction  
Distance  
Elevation

MAP FINDINGS

Site

Database(s)

EDR ID Number  
EPA ID Number

**AIRGAS DRY ICE (Continued)**

**1000175598**

EA Type Code: 325  
Facility SIC Code: Not reported  
Federal Facility ID: Not reported  
Latitude in Decimal Degrees: 33.847033  
Longitude in Decimal Degrees: -118.329725  
Permit Type Desc: Not reported  
Program System Acronym: 1800015126  
Facility NAICS Code: Not reported  
Tribal Land Code: Not reported

Enforcement Action ID: 05-2010-3855  
FRS ID: 110000475183  
Action Name: Airgas NOD  
Facility Name: AIRGAS CARBONIC AND DRY ICE INC.  
Facility Address: 2535 DEL AMO BOULEVARD  
TORRANCE, CA 90503

Enforcement Action Type: EPCRA 325 Action For Penalty  
Facility County: LOS ANGELES  
Program System Acronym: ICIS  
Enforcement Action Forum Desc: Administrative - Formal

EA Type Code: 325  
Facility SIC Code: Not reported  
Federal Facility ID: Not reported  
Latitude in Decimal Degrees: 33.847033  
Longitude in Decimal Degrees: -118.329725  
Permit Type Desc: Not reported  
Program System Acronym: 1400016575  
Facility NAICS Code: Not reported  
Tribal Land Code: Not reported

Facility Name: AIRGAS DRY ICE  
Address: 2535 DEL AMO BOULEVARD  
Tribal Indicator: N  
Fed Facility: No  
NAIC Code: Not reported  
SIC Code: Not reported

Facility Name: AIRGAS DRY ICE  
Address: 2535 DEL AMO BOULEVARD  
Tribal Indicator: N  
Fed Facility: No  
NAIC Code: Not reported  
SIC Code: Not reported

Facility Name: AIRGAS DRY ICE  
Address: 2535 DEL AMO BOULEVARD  
Tribal Indicator: N  
Fed Facility: No  
NAIC Code: Not reported  
SIC Code: Not reported

Facility Name: AIRGAS DRY ICE  
Address: 2535 DEL AMO BOULEVARD  
Tribal Indicator: N  
Fed Facility: No  
NAIC Code: Not reported

Map ID  
Direction  
Distance  
Elevation

MAP FINDINGS

Site

Database(s)

EDR ID Number  
EPA ID Number

**AIRGAS DRY ICE (Continued)**

**1000175598**

SIC Code:	Not reported
Facility Name:	AIRGAS DRY ICE
Address:	2535 DEL AMO BOULEVARD
Tribal Indicator:	N
Fed Facility:	No
NAIC Code:	Not reported
SIC Code:	Not reported
Facility Name:	AIRGAS DRY ICE
Address:	2535 DEL AMO BOULEVARD
Tribal Indicator:	N
Fed Facility:	No
NAIC Code:	Not reported
SIC Code:	Not reported
Facility Name:	AIRGAS DRY ICE
Address:	2535 DEL AMO BOULEVARD
Tribal Indicator:	N
Fed Facility:	No
NAIC Code:	Not reported
SIC Code:	Not reported
Facility Name:	AIRGAS DRY ICE
Address:	2535 DEL AMO BOULEVARD
Tribal Indicator:	N
Fed Facility:	No
NAIC Code:	Not reported
SIC Code:	Not reported
Facility Name:	AIRGAS DRY ICE
Address:	2535 DEL AMO BOULEVARD
Tribal Indicator:	N
Fed Facility:	No
NAIC Code:	Not reported
SIC Code:	Not reported
Facility Name:	AIRGAS DRY ICE
Address:	2535 DEL AMO BOULEVARD
Tribal Indicator:	N
Fed Facility:	No
NAIC Code:	Not reported
SIC Code:	Not reported
Facility Name:	AIRGAS DRY ICE
Address:	2535 DEL AMO BOULEVARD
Tribal Indicator:	N
Fed Facility:	No
NAIC Code:	Not reported
SIC Code:	Not reported
Facility Name:	AIRGAS DRY ICE
Address:	2535 DEL AMO BOULEVARD
Tribal Indicator:	N
Fed Facility:	No
NAIC Code:	Not reported
SIC Code:	Not reported

Map ID  
Direction  
Distance  
Elevation

MAP FINDINGS

Site

Database(s)

EDR ID Number  
EPA ID Number

**AIRGAS DRY ICE (Continued)**

**1000175598**

Facility Name: AIRGAS DRY ICE  
Address: 2535 DEL AMO BOULEVARD  
Tribal Indicator: N  
Fed Facility: No  
NAIC Code: Not reported  
SIC Code: Not reported

Facility Name: AIRGAS DRY ICE  
Address: 2535 DEL AMO BOULEVARD  
Tribal Indicator: N  
Fed Facility: No  
NAIC Code: Not reported  
SIC Code: Not reported

Facility Name: AIRGAS DRY ICE  
Address: 2535 DEL AMO BOULEVARD  
Tribal Indicator: N  
Fed Facility: No  
NAIC Code: Not reported  
SIC Code: Not reported

Facility Name: AIRGAS DRY ICE  
Address: 2535 DEL AMO BOULEVARD  
Tribal Indicator: N  
Fed Facility: No  
NAIC Code: Not reported  
SIC Code: Not reported

Facility Name: AIRGAS DRY ICE  
Address: 2535 DEL AMO BOULEVARD  
Tribal Indicator: N  
Fed Facility: No  
NAIC Code: Not reported  
SIC Code: Not reported

Facility Name: AIRGAS DRY ICE  
Address: 2535 DEL AMO BOULEVARD  
Tribal Indicator: N  
Fed Facility: No  
NAIC Code: Not reported  
SIC Code: Not reported

Facility Name: AIRGAS DRY ICE  
Address: 2535 DEL AMO BOULEVARD  
Tribal Indicator: N  
Fed Facility: No  
NAIC Code: Not reported  
SIC Code: Not reported

Facility Name: AIRGAS DRY ICE  
Address: 2535 DEL AMO BOULEVARD  
Tribal Indicator: N  
Fed Facility: No  
NAIC Code: Not reported  
SIC Code: Not reported

Facility Name: AIRGAS DRY ICE

Map ID  
Direction  
Distance  
Elevation

MAP FINDINGS

Site

Database(s)

EDR ID Number  
EPA ID Number

**AIRGAS DRY ICE (Continued)**

**1000175598**

Address: 2535 DEL AMO BOULEVARD  
Tribal Indicator: N  
Fed Facility: No  
NAIC Code: Not reported  
SIC Code: Not reported

Facility Name: AIRGAS DRY ICE  
Address: 2535 DEL AMO BOULEVARD  
Tribal Indicator: N  
Fed Facility: No  
NAIC Code: Not reported  
SIC Code: Not reported

Facility Name: AIRGAS DRY ICE  
Address: 2535 DEL AMO BOULEVARD  
Tribal Indicator: N  
Fed Facility: No  
NAIC Code: Not reported  
SIC Code: Not reported

Facility Name: AIRGAS DRY ICE  
Address: 2535 DEL AMO BOULEVARD  
Tribal Indicator: N  
Fed Facility: No  
NAIC Code: Not reported  
SIC Code: Not reported

Facility Name: AIRGAS DRY ICE  
Address: 2535 DEL AMO BOULEVARD  
Tribal Indicator: N  
Fed Facility: No  
NAIC Code: Not reported  
SIC Code: Not reported

Facility Name: AIRGAS DRY ICE  
Address: 2535 DEL AMO BOULEVARD  
Tribal Indicator: N  
Fed Facility: No  
NAIC Code: Not reported  
SIC Code: Not reported

Facility Name: AIRGAS DRY ICE  
Address: 2535 DEL AMO BOULEVARD  
Tribal Indicator: N  
Fed Facility: No  
NAIC Code: Not reported  
SIC Code: Not reported

Facility Name: AIRGAS DRY ICE  
Address: 2535 DEL AMO BOULEVARD  
Tribal Indicator: N  
Fed Facility: No  
NAIC Code: Not reported  
SIC Code: Not reported

Facility Name: AIRGAS DRY ICE  
Address: 2535 DEL AMO BOULEVARD

Map ID  
Direction  
Distance  
Elevation

MAP FINDINGS

Site

Database(s)

EDR ID Number  
EPA ID Number

**AIRGAS DRY ICE (Continued)**

**1000175598**

Tribal Indicator: N  
Fed Facility: No  
NAIC Code: Not reported  
SIC Code: Not reported

Facility Name: AIRGAS DRY ICE  
Address: 2535 DEL AMO BOULEVARD  
Tribal Indicator: N  
Fed Facility: No  
NAIC Code: Not reported  
SIC Code: Not reported

**FTTS INSP:**

Inspection Number: 200106013203 1  
Region: 09  
Inspection Date: 06/01/01  
Inspector: JMOTAKEF  
Violation occurred: Yes  
Investigation Type: General Product Review  
Investigation Reason: Neutral Scheme, State  
Legislation Code: FIFRA  
Facility Function: Producer

**HIST FTTS INSP:**

Inspection Number: 200106013203 1  
Region: 09  
Inspection Date: Not reported  
Inspector: JMOTAKEF  
Violation occurred: Yes  
Investigation Type: General Product Review  
Investigation Reason: Neutral Scheme, State  
Legislation Code: FIFRA  
Facility Function: Producer

**FINDS:**

Registry ID: 110000475183  
Facility URL: [http://ofmpub.epa.gov/enviro/fii\\_query\\_detail.disp\\_program\\_facility?p\\_registry\\_id=110000475183](http://ofmpub.epa.gov/enviro/fii_query_detail.disp_program_facility?p_registry_id=110000475183)

**Environmental Interest/Information System:**

NCDB (National Compliance Data Base) supports implementation of the Federal Insecticide, Fungicide, and Rodenticide Act (FIFRA) and the Toxic Substances Control Act (TSCA). The system tracks inspections in regions and states with cooperative agreements, enforcement actions, and settlements.

**TSCA SUBMITTER**

US EPA TRIS (Toxics Release Inventory System) contains information from facilities on the amounts of over 300 listed toxic chemicals that these facilities release directly to air, water, land, or that are transported off-site.

California Hazardous Waste Tracking System - Datamart (HWTS-DATAMART) provides California with information on hazardous waste shipments for generators, transporters, and treatment, storage, and disposal facilities.

Map ID  
Direction  
Distance  
Elevation

MAP FINDINGS

Site

Database(s)

EDR ID Number  
EPA ID Number

**AIRGAS DRY ICE (Continued)**

**1000175598**

**HAZARDOUS AIR POLLUTANT MAJOR**

RCRAInfo is a national information system that supports the Resource Conservation and Recovery Act (RCRA) program through the tracking of events and activities related to facilities that generate, transport, and treat, store, or dispose of hazardous waste. RCRAInfo allows RCRA program staff to track the notification, permit, compliance, and corrective action activities required under RCRA.

US National Pollutant Discharge Elimination System (NPDES) module of the Compliance Information System (ICIS) tracks surface water permits issued under the Clean Water Act. Under NPDES, all facilities that discharge pollutants from any point source into waters of the United States are required to obtain a permit. The permit will likely contain limits on what can be discharged, impose monitoring and reporting requirements, and include other provisions to ensure that the discharge does not adversely affect water quality.

**STATE MASTER**

ICIS (Integrated Compliance Information System) is the Integrated Compliance Information System and provides a database that, when complete, will contain integrated Enforcement and Compliance information across most of EPA's programs. The vision for ICIS is to replace EPA's independent databases that contain Enforcement data with a single repository for that information. Currently, ICIS contains all Federal Administrative and Judicial enforcement actions. This information is maintained in ICIS by EPA in the Regional offices and its Headquarters. A future release of ICIS will replace the Permit Compliance System (PCS) which supports the NPDES and will integrate that information with Federal actions already in the system. ICIS also has the capability to track other activities occurring in the Region that support Compliance and Enforcement programs. These include; Incident Tracking, Compliance Assistance, and Compliance Monitoring. SSTS (Section Seven Tracking System) evolved from the FIFRA and TSCA Enforcement System (FATES). SSTS tracks the registration of all pesticide-producing establishments and tracks annually the types and amounts of pesticides, active ingredients, and related devices that are produced, sold, or distributed each year.

[Click this hyperlink](#) while viewing on your computer to access additional FINDS: detail in the EDR Site Report.

**ECHO:**

Envid:	1000175598
Registry ID:	110000475183
DFR URL:	<a href="http://echo.epa.gov/detailed-facility-report?fid=110000475183">http://echo.epa.gov/detailed-facility-report?fid=110000475183</a>
Name:	AIRGAS DRY ICE
Address:	2535 DEL AMO BOULEVARD
City,State,Zip:	TORRANCE, CA 90503

**HIST CORTESE:**

edr_fname:	BOC GAS
edr_fadd1:	2535 DEL AMO
City,State,Zip:	TORRANCE, CA 90503
Region:	CORTESE
Facility County Code:	19
Reg By:	LTNKA
Reg Id:	905030061



Map ID  
Direction  
Distance  
Elevation

MAP FINDINGS

Site

Database(s)

EDR ID Number  
EPA ID Number

**AIRGAS DRY ICE (Continued)**

**1000175598**

**CERS:**

Name: BOC GAS  
Address: 2535 DEL AMO BLVD  
City,State,Zip: TORRANCE, CA 90503  
Site ID: 208703  
CERS ID: T0603701464  
CERS Description: Leaking Underground Storage Tank Cleanup Site

**Affiliation:**

Affiliation Type Desc: Local Agency Caseworker  
Entity Name: RICHARD V. BONGARD - TORRANCE, CITY OF  
Entity Title: Not reported  
Affiliation Address: Not reported  
Affiliation City: R4 UNKNOWN  
Affiliation State: CA  
Affiliation Country: Not reported  
Affiliation Zip: Not reported  
Affiliation Phone: 3106182973

Affiliation Type Desc: Regional Board Caseworker  
Entity Name: YUE RONG - LOS ANGELES RWQCB (REGION 4)  
Entity Title: Not reported  
Affiliation Address: 320 W. 4TH ST., SUITE 200  
Affiliation City: Los Angeles  
Affiliation State: CA  
Affiliation Country: Not reported  
Affiliation Zip: Not reported  
Affiliation Phone: Not reported

**AB146**  
**East**  
**1/4-1/2**  
**0.252 mi.**  
**1330 ft.**

**BOC GAS**  
**2535 DEL AMO BLVD**  
**TORRANCE, CA 90503**

**Site 2 of 2 in cluster AB**

**CA LUST**  
**CA CHMIRS**  
**CA EMI**  
**CA NPDES**  
**CA CIWQS**  
**CA CERS**

**S100853952**  
**N/A**

**Relative:**  
**Lower**

**LUST REG 4:**

**Actual:**  
**72 ft.**

Region: 4  
Regional Board: 04  
County: Los Angeles  
Facility Id: 905030061  
Status: Case Closed  
Substance: Diesel  
Substance Quantity: Not reported  
Local Case No: Not reported  
Case Type: Soil  
Abatement Method Used at the Site: Excavate and Dispose  
Global ID: T0603701464  
W Global ID: Not reported  
Staff: UNK  
Local Agency: 19038  
Cross Street: CRENSHAW  
Enforcement Type: Not reported  
Date Leak Discovered: 2/4/1997  
Date Leak First Reported: 2/13/1997  
Date Leak Record Entered: 2/24/1997  
Date Confirmation Began: Not reported

Map ID  
Direction  
Distance  
Elevation

MAP FINDINGS

Site

Database(s)

EDR ID Number  
EPA ID Number

**BOC GAS (Continued)**

**S100853952**

Date Leak Stopped: 2/3/1997  
Date Case Last Changed on Database: 6/17/1998  
Date the Case was Closed: 6/17/1998  
How Leak Discovered: Tank Closure  
How Leak Stopped: Not reported  
Cause of Leak: Structure Failure  
Leak Source: Piping  
Operator: Not reported  
Water System: Not reported  
Well Name: Not reported  
Approx. Dist To Production Well (ft): 2588.5511216222834438198037571  
Source of Cleanup Funding: Piping  
Preliminary Site Assessment Workplan Submitted: Not reported  
Preliminary Site Assessment Began: Not reported  
Pollution Characterization Began: Not reported  
Remediation Plan Submitted: Not reported  
Remedial Action Underway: 2/4/1997  
Post Remedial Action Monitoring Began: Not reported  
Enforcement Action Date: Not reported  
Historical Max MTBE Date: Not reported  
Hist Max MTBE Conc in Groundwater: Not reported  
Hist Max MTBE Conc in Soil: Not reported  
Significant Interim Remedial Action Taken: Not reported  
GW Qualifier: Not reported  
Soil Qualifier: Not reported  
Organization: Not reported  
Owner Contact: Not reported  
Responsible Party: BOC GAS  
RP Address: 2535 DEL AMO BLVD, TORRANCE CA 90503  
Program: LUST  
Lat/Long: 33.8271402 / -1  
Local Agency Staff: RVB  
Beneficial Use: Not reported  
Priority: Not reported  
Cleanup Fund Id: Not reported  
Suspended: Not reported  
Assigned Name: Not reported  
Summary: Not reported

**CHMIRS:**

Name: Not reported  
Address: 2535 DEL AMO BLVD  
City,State,Zip: TORRANCE, CA 90503  
OES Incident Number: 08-3679  
OES notification: 05/22/2008  
OES Date: Not reported  
OES Time: Not reported  
**Date Completed: Not reported**  
Property Use: Not reported  
Agency Id Number: Not reported  
Agency Incident Number: Not reported  
Time Notified: Not reported  
Time Completed: Not reported  
Surrounding Area: Not reported  
Estimated Temperature: Not reported  
Property Management: Not reported  
More Than Two Substances Involved?: Not reported

Map ID  
Direction  
Distance  
Elevation

MAP FINDINGS

Site

Database(s)

EDR ID Number  
EPA ID Number

**BOC GAS (Continued)**

**S100853952**

Resp Agency Personnel # Of Decontaminated: Not reported  
Responding Agency Personnel # Of Injuries: Not reported  
Responding Agency Personnel # Of Fatalities: Not reported  
Others Number Of Decontaminated: Not reported  
Others Number Of Injuries: Not reported  
Others Number Of Fatalities: Not reported  
Vehicle Make/year: Not reported  
Vehicle License Number: Not reported  
Vehicle State: Not reported  
Vehicle Id Number: Not reported  
CA DOT PUC/ICC Number: Not reported  
Company Name: Not reported  
Reporting Officer Name/ID: Not reported  
Report Date: Not reported  
Facility Telephone: Not reported  
Waterway Involved: No  
Waterway: Not reported  
Spill Site: Other  
Cleanup By: Reporting Party  
Containment: Not reported  
What Happened: Not reported  
Type: Not reported  
Measure: Lbs.  
Other: Not reported  
Date/Time: 1100  
Year: 2008  
Agency: Linde  
Incident Date: 5/19/2008  
Admin Agency: Torrance Fire Department  
Amount: Not reported  
Contained: Yes  
Site Type: Not reported  
E Date: Not reported  
Substance: Anhydrous Ammonia  
Quantity Released: 345  
Unknown: Not reported  
Substance #2: Not reported  
Substance #3: Not reported  
Evacuations: 0  
Number of Injuries: 0  
Number of Fatalities: 0  
#1 Pipeline: Not reported  
#2 Pipeline: Not reported  
#3 Pipeline: Not reported  
#1 Vessel >= 300 Tons: Not reported  
#2 Vessel >= 300 Tons: Not reported  
#3 Vessel >= 300 Tons: Not reported  
Evacs: Not reported  
Injuries: Not reported  
Fatafs: Not reported  
Comments: Not reported  
Description: A safety valve blow and went into storage water tank system.

Name: Not reported  
Address: 2535 DEL AMO BLVD  
City,State,Zip: TORRANCE, CA 90503

Map ID  
Direction  
Distance  
Elevation

MAP FINDINGS

Site

Database(s)

EDR ID Number  
EPA ID Number

**BOC GAS (Continued)**

**S100853952**

OES Incident Number:	13-0862
OES notification:	02/09/2013
OES Date:	Not reported
OES Time:	Not reported
<b>Date Completed:</b>	<b>Not reported</b>
Property Use:	Not reported
Agency Id Number:	Not reported
Agency Incident Number:	Not reported
Time Notified:	Not reported
Time Completed:	Not reported
Surrounding Area:	Not reported
Estimated Temperature:	Not reported
Property Management:	Not reported
More Than Two Substances Involved?:	Not reported
Resp Agncy Personel # Of Decontaminated:	Not reported
Responding Agency Personel # Of Injuries:	Not reported
Responding Agency Personel # Of Fatalities:	Not reported
Others Number Of Decontaminated:	Not reported
Others Number Of Injuries:	Not reported
Others Number Of Fatalities:	Not reported
Vehicle Make/year:	Not reported
Vehicle License Number:	Not reported
Vehicle State:	Not reported
Vehicle Id Number:	Not reported
CA DOT PUC/ICC Number:	Not reported
Company Name:	Not reported
Reporting Officer Name/ID:	Not reported
Report Date:	Not reported
Facility Telephone:	Not reported
Waterway Involved:	No
Waterway:	Not reported
Spill Site:	Merchant/Business
Cleanup By:	N/A
Containment:	Not reported
What Happened:	Not reported
Type:	Not reported
Measure:	Lbs.
Other:	Not reported
Date/Time:	2100
Year:	2013
Agency:	Linde
Incident Date:	2/8/2013
Admin Agency:	Torrance Fire Department
Amount:	Not reported
Contained:	Yes
Site Type:	Not reported
E Date:	Not reported
Substance:	Ammonia - Anhydrous
Quantity Released:	1400
Unknown:	Not reported
Substance #2:	Not reported
Substance #3:	Not reported
Evacuations:	Not reported
Number of Injuries:	Not reported
Number of Fatalities:	Not reported
#1 Pipeline:	Not reported
#2 Pipeline:	Not reported

Map ID  
Direction  
Distance  
Elevation

MAP FINDINGS

Site

Database(s)

EDR ID Number  
EPA ID Number

**BOC GAS (Continued)**

**S100853952**

#3 Pipeline: Not reported  
#1 Vessel >= 300 Tons: Not reported  
#2 Vessel >= 300 Tons: Not reported  
#3 Vessel >= 300 Tons: Not reported  
Evacs: Not reported  
Injuries: Not reported  
Fataals: Not reported  
Comments: Not reported  
Description: During plant start up a loss occurred for unknown reasons, material flowed into sparge tank and did not enter the environment, RP handled the containment and no clean up required..

Name: Not reported  
Address: 2535 DEL AMO BLVD  
City,State,Zip: TORRANCE, CA  
OES Incident Number: 08-1616  
OES notification: 02/26/2008  
OES Date: Not reported  
OES Time: Not reported  
**Date Completed: Not reported**  
Property Use: Not reported  
Agency Id Number: Not reported  
Agency Incident Number: Not reported  
Time Notified: Not reported  
Time Completed: Not reported  
Surrounding Area: Not reported  
Estimated Temperature: Not reported  
Property Management: Not reported  
More Than Two Substances Involved?: Not reported  
Resp Agncy Personel # Of Decontaminated: Not reported  
Responding Agency Personel # Of Injuries: Not reported  
Responding Agency Personel # Of Fatalities: Not reported  
Others Number Of Decontaminated: Not reported  
Others Number Of Injuries: Not reported  
Others Number Of Fatalities: Not reported  
Vehicle Make/year: Not reported  
Vehicle License Number: Not reported  
Vehicle State: Not reported  
Vehicle Id Number: Not reported  
CA DOT PUC/ICC Number: Not reported  
Company Name: Not reported  
Reporting Officer Name/ID: Not reported  
Report Date: Not reported  
Facility Telephone: Not reported  
Waterway Involved: No  
Waterway: Not reported  
Spill Site: Other  
Cleanup By: Unknown  
Containment: Not reported  
What Happened: Not reported  
Type: Not reported  
Measure: Unknown  
Other: Not reported  
Date/Time: 2230  
Year: 2008  
Agency: Torrance Fire Dept.

Map ID  
Direction  
Distance  
Elevation

MAP FINDINGS

Site

Database(s)

EDR ID Number  
EPA ID Number

**BOC GAS (Continued)**

**S100853952**

Incident Date: 2/25/2008  
Admin Agency: Torrance Fire Department  
Amount: Not reported  
Contained: Yes  
Site Type: Not reported  
E Date: Not reported  
Substance: Ammonia  
Quantity Released: UNK  
Unknown: Not reported  
Substance #2: Not reported  
Substance #3: Not reported  
Evacuations: 3  
Number of Injuries: 0  
Number of Fatalities: 0  
#1 Pipeline: Not reported  
#2 Pipeline: Not reported  
#3 Pipeline: Not reported  
#1 Vessel >= 300 Tons: Not reported  
#2 Vessel >= 300 Tons: Not reported  
#3 Vessel >= 300 Tons: Not reported  
Evacs: Not reported  
Injuries: Not reported  
FATALS: Not reported  
Comments: Not reported  
Description: The call came into the fire department as a smell of gas from the company next door. The company used a scrubber to clean the air in the facility.

Name: Not reported  
Address: 2535 DEL AMO BLVD  
City,State,Zip: TORRANCE, CA  
OES Incident Number: 12-6020  
OES notification: 10/06/2012  
OES Date: Not reported  
OES Time: Not reported  
**Date Completed: Not reported**  
Property Use: Not reported  
Agency Id Number: Not reported  
Agency Incident Number: Not reported  
Time Notified: Not reported  
Time Completed: Not reported  
Surrounding Area: Not reported  
Estimated Temperature: Not reported  
Property Management: Not reported  
More Than Two Substances Involved?: Not reported  
Resp Agncy Personel # Of Decontaminated: Not reported  
Responding Agency Personel # Of Injuries: Not reported  
Responding Agency Personel # Of Fatalities: Not reported  
Others Number Of Decontaminated: Not reported  
Others Number Of Injuries: Not reported  
Others Number Of Fatalities: Not reported  
Vehicle Make/year: Not reported  
Vehicle License Number: Not reported  
Vehicle State: Not reported  
Vehicle Id Number: Not reported  
CA DOT PUC/ICC Number: Not reported  
Company Name: Not reported

Map ID  
Direction  
Distance  
Elevation

MAP FINDINGS

Site

Database(s)

EDR ID Number  
EPA ID Number

**BOC GAS (Continued)**

**S100853952**

Reporting Officer Name/ID:	Not reported
Report Date:	Not reported
Facility Telephone:	Not reported
Waterway Involved:	No
Waterway:	Not reported
Spill Site:	Other
Cleanup By:	Reporting Party
Containment:	Not reported
What Happened:	Not reported
Type:	Not reported
Measure:	Unknown
Other:	Not reported
Date/Time:	845
Year:	2012
Agency:	Linde
Incident Date:	10/6/2012
Admin Agency:	Torrance Fire Department
Amount:	Not reported
Contained:	Yes
Site Type:	Not reported
E Date:	Not reported
Substance:	Ammonia
Quantity Released:	UNK
Unknown:	Not reported
Substance #2:	Not reported
Substance #3:	Not reported
Evacuations:	Not reported
Number of Injuries:	Not reported
Number of Fatalities:	Not reported
#1 Pipeline:	Not reported
#2 Pipeline:	Not reported
#3 Pipeline:	Not reported
#1 Vessel >= 300 Tons:	Not reported
#2 Vessel >= 300 Tons:	Not reported
#3 Vessel >= 300 Tons:	Not reported
Evacs:	Not reported
Injuries:	Not reported
Fatals:	Not reported
Comments:	Not reported
Description:	The caller is reporting that during plant start-up he smelled ammonia and the plant was shut down. A leak was discovered in a valve cover on compressor.
Name:	Not reported
Address:	2535 DEL AMO BLVD
City,State,Zip:	TORRANCE, CA
OES Incident Number:	08-0462
OES notification:	01/15/2008
OES Date:	Not reported
OES Time:	Not reported
<b>Date Completed:</b>	<b>Not reported</b>
Property Use:	Not reported
Agency Id Number:	Not reported
Agency Incident Number:	Not reported
Time Notified:	Not reported
Time Completed:	Not reported

Map ID  
Direction  
Distance  
Elevation

MAP FINDINGS

Site

Database(s)

EDR ID Number  
EPA ID Number

**BOC GAS (Continued)**

**S100853952**

Surrounding Area:	Not reported
Estimated Temperature:	Not reported
Property Management:	Not reported
More Than Two Substances Involved?:	Not reported
Resp Agency Personel # Of Decontaminated:	Not reported
Responding Agency Personel # Of Injuries:	Not reported
Responding Agency Personel # Of Fatalities:	Not reported
Others Number Of Decontaminated:	Not reported
Others Number Of Injuries:	Not reported
Others Number Of Fatalities:	Not reported
Vehicle Make/year:	Not reported
Vehicle License Number:	Not reported
Vehicle State:	Not reported
Vehicle Id Number:	Not reported
CA DOT PUC/ICC Number:	Not reported
Company Name:	Not reported
Reporting Officer Name/ID:	Not reported
Report Date:	Not reported
Facility Telephone:	Not reported
Waterway Involved:	No
Waterway:	Not reported
Spill Site:	Other
Cleanup By:	Reporting Party
Containment:	Not reported
What Happened:	Not reported
Type:	Not reported
Measure:	Lbs.
Other:	Not reported
Date/Time:	1520
Year:	2008
Agency:	Linde Gases
Incident Date:	1/15/2008
Admin Agency:	Torrance Fire Department
Amount:	Not reported
Contained:	Yes
Site Type:	Not reported
E Date:	Not reported
Substance:	Anhydrous Ammonia
Quantity Released:	500
Unknown:	Not reported
Substance #2:	Not reported
Substance #3:	Not reported
Evacuations:	4
Number of Injuries:	0
Number of Fatalities:	0
#1 Pipeline:	Not reported
#2 Pipeline:	Not reported
#3 Pipeline:	Not reported
#1 Vessel >= 300 Tons:	Not reported
#2 Vessel >= 300 Tons:	Not reported
#3 Vessel >= 300 Tons:	Not reported
Evacs:	Not reported
Injuries:	Not reported
Fatals:	Not reported
Comments:	Not reported
Description:	There was a leak on start up on a valve on the compressor.



Map ID  
Direction  
Distance  
Elevation

MAP FINDINGS

Site

Database(s)

EDR ID Number  
EPA ID Number

**BOC GAS (Continued)**

**S100853952**

Name:	Not reported
Address:	2535 DEL AMO BLVD
City,State,Zip:	TORRANCE, CA
OES Incident Number:	12-5201
OES notification:	08/30/2012
OES Date:	Not reported
OES Time:	Not reported
<b>Date Completed:</b>	<b>Not reported</b>
Property Use:	Not reported
Agency Id Number:	Not reported
Agency Incident Number:	Not reported
Time Notified:	Not reported
Time Completed:	Not reported
Surrounding Area:	Not reported
Estimated Temperature:	Not reported
Property Management:	Not reported
More Than Two Substances Involved?:	Not reported
Resp Agncy Personel # Of Decontaminated:	Not reported
Responding Agency Personel # Of Injuries:	Not reported
Responding Agency Personel # Of Fatalities:	Not reported
Others Number Of Decontaminated:	Not reported
Others Number Of Injuries:	Not reported
Others Number Of Fatalities:	Not reported
Vehicle Make/year:	Not reported
Vehicle License Number:	Not reported
Vehicle State:	Not reported
Vehicle Id Number:	Not reported
CA DOT PUC/ICC Number:	Not reported
Company Name:	Not reported
Reporting Officer Name/ID:	Not reported
Report Date:	Not reported
Facility Telephone:	Not reported
Waterway Involved:	No
Waterway:	Not reported
Spill Site:	Oil Field
Cleanup By:	Contractor
Containment:	Not reported
What Happened:	Not reported
Type:	Not reported
Measure:	Gal(s)
Other:	Not reported
Date/Time:	1700
Year:	2012
Agency:	Linde
Incident Date:	8/29/2012
Admin Agency:	Torrance Fire Department
Amount:	Not reported
Contained:	Yes
Site Type:	Not reported
E Date:	Not reported
Substance:	Mineral Oil
Quantity Released:	5
Unknown:	Not reported
Substance #2:	Not reported
Substance #3:	Not reported
Evacuations:	Not reported
Number of Injuries:	Not reported

Map ID  
Direction  
Distance  
Elevation

MAP FINDINGS

Site

Database(s)

EDR ID Number  
EPA ID Number

**BOC GAS (Continued)**

**S100853952**

Number of Fatalities: Not reported  
#1 Pipeline: Not reported  
#2 Pipeline: Not reported  
#3 Pipeline: Not reported  
#1 Vessel >= 300 Tons: Not reported  
#2 Vessel >= 300 Tons: Not reported  
#3 Vessel >= 300 Tons: Not reported  
Evacs: Not reported  
Injuries: Not reported  
Fataals: Not reported  
Comments: Not reported  
Description: The caller is reporting a transformer malfunctioned causing the spill of oil..

**EMI:**

Name: AIRGAS  
Address: 2535 DEL AMO BLVD  
City,State,Zip: TORRANCE, CA 90503  
Year: 2006  
County Code: 19  
Air Basin: SC  
Facility ID: 139539  
Air District Name: SC  
SIC Code: 2813  
Air District Name: SOUTH COAST AQMD  
Community Health Air Pollution Info System: Not reported  
Consolidated Emission Reporting Rule: Not reported  
Total Organic Hydrocarbon Gases Tons/Yr: 0  
Reactive Organic Gases Tons/Yr: 0  
Carbon Monoxide Emissions Tons/Yr: 0  
NOX - Oxides of Nitrogen Tons/Yr: 0  
SOX - Oxides of Sulphur Tons/Yr: 0  
Particulate Matter Tons/Yr: 0  
Part. Matter 10 Micrometers and Smlr Tons/Yr:0

Name: AIRGAS  
Address: 2535 DEL AMO BLVD  
City,State,Zip: TORRANCE, CA 90503  
Year: 2007  
County Code: 19  
Air Basin: SC  
Facility ID: 139539  
Air District Name: SC  
SIC Code: 2813  
Air District Name: SOUTH COAST AQMD  
Community Health Air Pollution Info System: Not reported  
Consolidated Emission Reporting Rule: Not reported  
Total Organic Hydrocarbon Gases Tons/Yr: 0  
Reactive Organic Gases Tons/Yr: 0  
Carbon Monoxide Emissions Tons/Yr: 0  
NOX - Oxides of Nitrogen Tons/Yr: 0  
SOX - Oxides of Sulphur Tons/Yr: 0  
Particulate Matter Tons/Yr: 0  
Part. Matter 10 Micrometers and Smlr Tons/Yr:0

Name: LINDE, LLC  
Address: 2535 DEL AMO BLVD

Map ID  
Direction  
Distance  
Elevation

MAP FINDINGS

Site

Database(s)

EDR ID Number  
EPA ID Number

**BOC GAS (Continued)**

**S100853952**

City,State,Zip: TORRANCE, CA 90503  
Year: 2008  
County Code: 19  
Air Basin: SC  
Facility ID: 31878  
Air District Name: SC  
SIC Code: 5169  
Air District Name: SOUTH COAST AQMD  
Community Health Air Pollution Info System: Not reported  
Consolidated Emission Reporting Rule: Not reported  
Total Organic Hydrocarbon Gases Tons/Yr: 0  
Reactive Organic Gases Tons/Yr: 0  
Carbon Monoxide Emissions Tons/Yr: 3.02  
NOX - Oxides of Nitrogen Tons/Yr: 0  
SOX - Oxides of Sulphur Tons/Yr: 0  
Particulate Matter Tons/Yr: 0  
Part. Matter 10 Micrometers and Smlr Tons/Yr:0

Name: LINDE, LLC  
Address: 2535 DEL AMO BLVD  
City,State,Zip: TORRANCE, CA 90503  
Year: 2012  
County Code: 19  
Air Basin: SC  
Facility ID: 31878  
Air District Name: SC  
SIC Code: 5169  
Air District Name: SOUTH COAST AQMD  
Community Health Air Pollution Info System: Not reported  
Consolidated Emission Reporting Rule: Not reported  
Total Organic Hydrocarbon Gases Tons/Yr: 0  
Reactive Organic Gases Tons/Yr: 0  
Carbon Monoxide Emissions Tons/Yr: 1.02825  
NOX - Oxides of Nitrogen Tons/Yr: 0  
SOX - Oxides of Sulphur Tons/Yr: 0  
Particulate Matter Tons/Yr: 0  
Part. Matter 10 Micrometers and Smlr Tons/Yr:0

Name: LINDE, LLC  
Address: 2535 DEL AMO BLVD  
City,State,Zip: TORRANCE, CA 90503  
Year: 2013  
County Code: 19  
Air Basin: SC  
Facility ID: 31878  
Air District Name: SC  
SIC Code: 2813  
Air District Name: SOUTH COAST AQMD  
Community Health Air Pollution Info System: Not reported  
Consolidated Emission Reporting Rule: Not reported  
Total Organic Hydrocarbon Gases Tons/Yr: 0  
Reactive Organic Gases Tons/Yr: 0  
Carbon Monoxide Emissions Tons/Yr: 0.9051  
NOX - Oxides of Nitrogen Tons/Yr: 0  
SOX - Oxides of Sulphur Tons/Yr: 0  
Particulate Matter Tons/Yr: 0  
Part. Matter 10 Micrometers and Smlr Tons/Yr:0

Map ID  
Direction  
Distance  
Elevation

MAP FINDINGS

Site

Database(s)

EDR ID Number  
EPA ID Number

**BOC GAS (Continued)**

**S100853952**

NPDES:

Name: MESSER LLC  
Address: 2535 DEL AMO BLVD  
City,State,Zip: TORRANCE, CA 90503  
Facility Status: Active  
NPDES Number: CAS000001  
Region: 4  
Agency Number: 0  
Regulatory Measure ID: 189883  
Place ID: Not reported  
Order Number: 97-03-DWQ  
WDID: 4 19I009867  
Regulatory Measure Type: Enrollee  
Program Type: Industrial  
Adoption Date Of Regulatory Measure: Not reported  
Effective Date Of Regulatory Measure: 03/26/1993  
Termination Date Of Regulatory Measure: Not reported  
Expiration Date Of Regulatory Measure: Not reported  
Discharge Address: 731 W Cutting Blvd  
Discharge Name: MESSER LLC  
Discharge City: Richmond  
Discharge State: California  
Discharge Zip: 94804  
Status: Not reported  
Status Date: Not reported  
Operator Name: Not reported  
Operator Address: Not reported  
Operator City: Not reported  
Operator State: Not reported  
Operator Zip: Not reported

NPDES as of 03/2018:

NPDES Number: CAS000001  
Status: Active  
Agency Number: 0  
Region: 4  
Regulatory Measure ID: 189883  
Order Number: 97-03-DWQ  
Regulatory Measure Type: Enrollee  
Place ID: Not reported  
WDID: 4 19I009867  
Program Type: Industrial  
Adoption Date Of Regulatory Measure: Not reported  
Effective Date Of Regulatory Measure: 03/26/1993  
Expiration Date Of Regulatory Measure: Not reported  
Termination Date Of Regulatory Measure: Not reported  
Discharge Name: Linde LLC  
Discharge Address: 2535 Del Amo Blvd  
Discharge City: Torrance  
Discharge State: California  
Discharge Zip: 90503  
Received Date: Not reported  
Processed Date: Not reported  
Status: Not reported  
Status Date: Not reported  
Place Size: Not reported  
Place Size Unit: Not reported

Map ID  
Direction  
Distance  
Elevation

MAP FINDINGS

Site

Database(s)

EDR ID Number  
EPA ID Number

**BOC GAS (Continued)**

**S100853952**

Contact:	Not reported
Contact Title:	Not reported
Contact Phone:	Not reported
Contact Phone Ext:	Not reported
Contact Email:	Not reported
Operator Name:	Not reported
Operator Address:	Not reported
Operator City:	Not reported
Operator State:	Not reported
Operator Zip:	Not reported
Operator Contact:	Not reported
Operator Contact Title:	Not reported
Operator Contact Phone:	Not reported
Operator Contact Phone Ext:	Not reported
Operator Contact Email:	Not reported
Operator Type:	Not reported
Developer:	Not reported
Developer Address:	Not reported
Developer City:	Not reported
Developer State:	Not reported
Developer Zip:	Not reported
Developer Contact:	Not reported
Developer Contact Title:	Not reported
Constype Linear Utility Ind:	Not reported
Emergency Phone:	Not reported
Emergency Phone Ext:	Not reported
Constype Above Ground Ind:	Not reported
Constype Below Ground Ind:	Not reported
Constype Cable Line Ind:	Not reported
Constype Comm Line Ind:	Not reported
Constype Commercial Ind:	Not reported
Constype Electrical Line Ind:	Not reported
Constype Gas Line Ind:	Not reported
Constype Industrial Ind:	Not reported
Constype Other Description:	Not reported
Constype Other Ind:	Not reported
Constype Recons Ind:	Not reported
Constype Residential Ind:	Not reported
Constype Transport Ind:	Not reported
Constype Utility Description:	Not reported
Constype Utility Ind:	Not reported
Constype Water Sewer Ind:	Not reported
Dir Discharge Uswater Ind:	Not reported
Receiving Water Name:	Not reported
Certifier:	Not reported
Certifier Title:	Not reported
Certification Date:	Not reported
Primary Sic:	Not reported
Secondary Sic:	Not reported
Tertiary Sic:	Not reported
NPDES Number:	Not reported
Status:	Not reported
Agency Number:	Not reported
Region:	4
Regulatory Measure ID:	189883
Order Number:	Not reported

Map ID  
Direction  
Distance  
Elevation

MAP FINDINGS

Site

Database(s)

EDR ID Number  
EPA ID Number

**BOC GAS (Continued)**

**S100853952**

Regulatory Measure Type:	Industrial
Place ID:	Not reported
WDID:	4 19I009867
Program Type:	Not reported
Adoption Date Of Regulatory Measure:	Not reported
Effective Date Of Regulatory Measure:	Not reported
Expiration Date Of Regulatory Measure:	Not reported
Termination Date Of Regulatory Measure:	Not reported
Discharge Name:	Not reported
Discharge Address:	Not reported
Discharge City:	Not reported
Discharge State:	Not reported
Discharge Zip:	Not reported
Received Date:	05/09/2008
Processed Date:	03/26/1993
Status:	Active
Status Date:	03/26/1993
Place Size:	130800
Place Size Unit:	SqFt
Contact:	Silvia Pineda
Contact Title:	Supply Zone Manager
Contact Phone:	310-533-8394
Contact Phone Ext:	16
Contact Email:	silvia.pineda@linde.com
Operator Name:	Linde LLC
Operator Address:	575 Mountain Ave
Operator City:	Murray Hill
Operator State:	New Jersey
Operator Zip:	07974
Operator Contact:	Silvia Pineda
Operator Contact Title:	Not reported
Operator Contact Phone:	626-362-2282
Operator Contact Phone Ext:	Not reported
Operator Contact Email:	silvia.pineda@linde.com
Operator Type:	Private Business
Developer:	Not reported
Developer Address:	Not reported
Developer City:	Not reported
Developer State:	California
Developer Zip:	Not reported
Developer Contact:	Not reported
Developer Contact Title:	Not reported
Constype Linear Utility Ind:	Not reported
Emergency Phone:	626-362-2282
Emergency Phone Ext:	Not reported
Constype Above Ground Ind:	Not reported
Constype Below Ground Ind:	Not reported
Constype Cable Line Ind:	Not reported
Constype Comm Line Ind:	Not reported
Constype Commercial Ind:	Not reported
Constype Electrical Line Ind:	Not reported
Constype Gas Line Ind:	Not reported
Constype Industrial Ind:	Not reported
Constype Other Description:	Not reported
Constype Other Ind:	Not reported
Constype Recons Ind:	Not reported
Constype Residential Ind:	Not reported

Map ID  
Direction  
Distance  
Elevation

MAP FINDINGS

Site

Database(s)

EDR ID Number  
EPA ID Number

**BOC GAS (Continued)**

**S100853952**

Constype Transport Ind: Not reported  
Constype Utility Description: Not reported  
Constype Utility Ind: Not reported  
Constype Water Sewer Ind: Not reported  
Dir Discharge Uswater Ind: N  
Receiving Water Name: Dominguez Channel  
Certifier: Fernando Franco  
Certifier Title: SMARTS  
Certification Date: 04-APR-15  
Primary Sic: 2813-Industrial Gases  
Secondary Sic: Not reported  
Tertiary Sic: Not reported

Name: MESSER LLC  
Address: 2535 DEL AMO BLVD  
City,State,Zip: TORRANCE, CA 90503  
Facility Status: Not reported  
NPDES Number: Not reported  
Region: Not reported  
Agency Number: Not reported  
Regulatory Measure ID: Not reported  
Place ID: Not reported  
Order Number: Not reported  
WDID: 4 19I009867  
Regulatory Measure Type: Industrial  
Program Type: Not reported  
Adoption Date Of Regulatory Measure: Not reported  
Effective Date Of Regulatory Measure: Not reported  
Termination Date Of Regulatory Measure: Not reported  
Expiration Date Of Regulatory Measure: Not reported  
Discharge Address: Not reported  
Discharge Name: Not reported  
Discharge City: Not reported  
Discharge State: Not reported  
Discharge Zip: Not reported  
Status: Active  
Status Date: 03/26/1993  
Operator Name: MESSER LLC  
Operator Address: 731 W Cutting Blvd  
Operator City: Richmond  
Operator State: California  
Operator Zip: 94804

NPDES as of 03/2018:

NPDES Number: CAS000001  
Status: Active  
Agency Number: 0  
Region: 4  
Regulatory Measure ID: 189883  
Order Number: 97-03-DWQ  
Regulatory Measure Type: Enrollee  
Place ID: Not reported  
WDID: 4 19I009867  
Program Type: Industrial  
Adoption Date Of Regulatory Measure: Not reported  
Effective Date Of Regulatory Measure: 03/26/1993  
Expiration Date Of Regulatory Measure: Not reported

Map ID  
Direction  
Distance  
Elevation

MAP FINDINGS

Site

Database(s)

EDR ID Number  
EPA ID Number

**BOC GAS (Continued)**

**S100853952**

Termination Date Of Regulatory Measure: Not reported  
Discharge Name: Linde LLC  
Discharge Address: 2535 Del Amo Blvd  
Discharge City: Torrance  
Discharge State: California  
Discharge Zip: 90503  
Received Date: Not reported  
Processed Date: Not reported  
Status: Not reported  
Status Date: Not reported  
Place Size: Not reported  
Place Size Unit: Not reported  
Contact: Not reported  
Contact Title: Not reported  
Contact Phone: Not reported  
Contact Phone Ext: Not reported  
Contact Email: Not reported  
Operator Name: Not reported  
Operator Address: Not reported  
Operator City: Not reported  
Operator State: Not reported  
Operator Zip: Not reported  
Operator Contact: Not reported  
Operator Contact Title: Not reported  
Operator Contact Phone: Not reported  
Operator Contact Phone Ext: Not reported  
Operator Contact Email: Not reported  
Operator Type: Not reported  
Developer: Not reported  
Developer Address: Not reported  
Developer City: Not reported  
Developer State: Not reported  
Developer Zip: Not reported  
Developer Contact: Not reported  
Developer Contact Title: Not reported  
Constype Linear Utility Ind: Not reported  
Emergency Phone: Not reported  
Emergency Phone Ext: Not reported  
Constype Above Ground Ind: Not reported  
Constype Below Ground Ind: Not reported  
Constype Cable Line Ind: Not reported  
Constype Comm Line Ind: Not reported  
Constype Commercial Ind: Not reported  
Constype Electrical Line Ind: Not reported  
Constype Gas Line Ind: Not reported  
Constype Industrial Ind: Not reported  
Constype Other Description: Not reported  
Constype Other Ind: Not reported  
Constype Recons Ind: Not reported  
Constype Residential Ind: Not reported  
Constype Transport Ind: Not reported  
Constype Utility Description: Not reported  
Constype Utility Ind: Not reported  
Constype Water Sewer Ind: Not reported  
Dir Discharge Uswater Ind: Not reported  
Receiving Water Name: Not reported  
Certifier: Not reported



Map ID  
Direction  
Distance  
Elevation

MAP FINDINGS

Site

Database(s)

EDR ID Number  
EPA ID Number

**BOC GAS (Continued)**

**S100853952**

Certifier Title:	Not reported
Certification Date:	Not reported
Primary Sic:	Not reported
Secondary Sic:	Not reported
Tertiary Sic:	Not reported
NPDES Number:	Not reported
Status:	Not reported
Agency Number:	Not reported
Region:	4
Regulatory Measure ID:	189883
Order Number:	Not reported
Regulatory Measure Type:	Industrial
Place ID:	Not reported
WDID:	4 19I009867
Program Type:	Not reported
Adoption Date Of Regulatory Measure:	Not reported
Effective Date Of Regulatory Measure:	Not reported
Expiration Date Of Regulatory Measure:	Not reported
Termination Date Of Regulatory Measure:	Not reported
Discharge Name:	Not reported
Discharge Address:	Not reported
Discharge City:	Not reported
Discharge State:	Not reported
Discharge Zip:	Not reported
Received Date:	05/09/2008
Processed Date:	03/26/1993
Status:	Active
Status Date:	03/26/1993
Place Size:	130800
Place Size Unit:	SqFt
Contact:	Silvia Pineda
Contact Title:	Supply Zone Manager
Contact Phone:	310-533-8394
Contact Phone Ext:	16
Contact Email:	silvia.pineda@linde.com
Operator Name:	Linde LLC
Operator Address:	575 Mountain Ave
Operator City:	Murray Hill
Operator State:	New Jersey
Operator Zip:	07974
Operator Contact:	Silvia Pineda
Operator Contact Title:	Not reported
Operator Contact Phone:	626-362-2282
Operator Contact Phone Ext:	Not reported
Operator Contact Email:	silvia.pineda@linde.com
Operator Type:	Private Business
Developer:	Not reported
Developer Address:	Not reported
Developer City:	Not reported
Developer State:	California
Developer Zip:	Not reported
Developer Contact:	Not reported
Developer Contact Title:	Not reported
Constype Linear Utility Ind:	Not reported
Emergency Phone:	626-362-2282
Emergency Phone Ext:	Not reported

Map ID  
Direction  
Distance  
Elevation

MAP FINDINGS

Site

Database(s)

EDR ID Number  
EPA ID Number

**BOC GAS (Continued)**

**S100853952**

Constype Above Ground Ind: Not reported  
Constype Below Ground Ind: Not reported  
Constype Cable Line Ind: Not reported  
Constype Comm Line Ind: Not reported  
Constype Commercial Ind: Not reported  
Constype Electrical Line Ind: Not reported  
Constype Gas Line Ind: Not reported  
Constype Industrial Ind: Not reported  
Constype Other Description: Not reported  
Constype Other Ind: Not reported  
Constype Recons Ind: Not reported  
Constype Residential Ind: Not reported  
Constype Transport Ind: Not reported  
Constype Utility Description: Not reported  
Constype Utility Ind: Not reported  
Constype Water Sewer Ind: Not reported  
Dir Discharge Uswater Ind: N  
Receiving Water Name: Dominguez Channel  
Certifier: Fernando Franco  
Certifier Title: SMARTS  
Certification Date: 04-APR-15  
Primary Sic: 2813-Industrial Gases  
Secondary Sic: Not reported  
Tertiary Sic: Not reported

**CIWQS:**

Name: MESSER LLC  
Address: 2535 DEL AMO BLVD  
City,State,Zip: TORRANCE, CA 90503  
Agency: Messer LLC  
Agency Address: 2535 Del Amo Blvd, Torrance, CA 90503  
Place/Project Type: Industrial - Industrial Gases  
SIC/NAICS: 2813  
Region: 4  
Program: INDSTW  
Regulatory Measure Status: Active  
Regulatory Measure Type: Storm water industrial  
Order Number: 2014-0057-DWQ  
WDID: 4 19I009867  
NPDES Number: CAS000001  
Adoption Date: Not reported  
Effective Date: 03/26/1993  
Termination Date: Not reported  
Expiration/Review Date: Not reported  
Design Flow: Not reported  
Major/Minor: Not reported  
Complexity: Not reported  
TTWQ: Not reported  
Enforcement Actions within 5 years: 1  
Violations within 5 years: 1  
Latitude: 33.84701  
Longitude: -118.33075

**CERS:**

Name: AIRGAS DRY ICE

Map ID  
Direction  
Distance  
Elevation

MAP FINDINGS

Site

Database(s)

EDR ID Number  
EPA ID Number

**BOC GAS (Continued)**

**S100853952**

Address: 2535 DEL AMO BOULEVARD  
City,State,Zip: TORRANCE, CA 90503-1706  
Site ID: 477608  
CERS ID: 110000475183  
CERS Description: US EPA Air Emission Inventory System (EIS)

Affiliation:

Affiliation Type Desc: Property Owner  
Entity Name: Fernando Franco  
Entity Title: Not reported  
Affiliation Address: 2535 DEL AMO BLVD B  
Affiliation City: TORRANCE  
Affiliation State: Not reported  
Affiliation Country: Not reported  
Affiliation Zip: Not reported  
Affiliation Phone: Not reported

Affiliation Type Desc: Environmental Contact  
Entity Name: DAVID OCAMB  
Entity Title: Not reported  
Affiliation Address: 575 MOUNTAIN AVE  
Affiliation City: MURRAYHILL  
Affiliation State: Not reported  
Affiliation Country: Not reported  
Affiliation Zip: Not reported  
Affiliation Phone: Not reported

Affiliation Type Desc: Environmental Contact  
Entity Name: STEVEN PETZ  
Entity Title: Not reported  
Affiliation Address: 2530 SEVER ROAD 300  
Affiliation City: LAWRENCEVILLE  
Affiliation State: Not reported  
Affiliation Country: Not reported  
Affiliation Zip: Not reported  
Affiliation Phone: Not reported

Affiliation Type Desc: Operator  
Entity Name: DANNY REED  
Entity Title: OPERATOR  
Affiliation Address: 2535 DEL AMO BLVD  
Affiliation City: TORRANCE  
Affiliation State: CA  
Affiliation Country: Not reported  
Affiliation Zip: Not reported  
Affiliation Phone: Not reported

Affiliation Type Desc: Environmental Contact  
Entity Name: BRIAN THIESSE  
Entity Title: ENVIRONMENTAL CONTACT  
Affiliation Address: Not reported  
Affiliation City: Not reported  
Affiliation State: Not reported  
Affiliation Country: Not reported  
Affiliation Zip: Not reported  
Affiliation Phone: Not reported

Affiliation Type Desc: Facility Owner

Map ID  
Direction  
Distance  
Elevation

MAP FINDINGS

Site

Database(s)

EDR ID Number  
EPA ID Number

**BOC GAS (Continued)**

**S100853952**

Entity Name: BRIAN THIESSE  
Entity Title: HEAD, SHEQ OPS  
Affiliation Address: Not reported  
Affiliation City: Not reported  
Affiliation State: Not reported  
Affiliation Country: Not reported  
Affiliation Zip: Not reported  
Affiliation Phone: Not reported

Affiliation Type Desc: Local Agency Caseworker  
Entity Name: RICHARD V BONGARD TORRANCENA CITY OF  
Entity Title: Not reported  
Affiliation Address: Not reported  
Affiliation City: Not reported  
Affiliation State: Not reported  
Affiliation Country: Not reported  
Affiliation Zip: Not reported  
Affiliation Phone: Not reported

Affiliation Type Desc: Public Contact  
Entity Name: ROBIN CALLAGHAN  
Entity Title: Not reported  
Affiliation Address: Not reported  
Affiliation City: Not reported  
Affiliation State: Not reported  
Affiliation Country: Not reported  
Affiliation Zip: Not reported  
Affiliation Phone: Not reported

Affiliation Type Desc: Regional Board Caseworker  
Entity Name: YUE RONG LOS ANGELES RWQCB REGN 4TH  
Entity Title: Not reported  
Affiliation Address: 320 W 4TH ST NA SUITE 200  
Affiliation City: LOSANGELES  
Affiliation State: Not reported  
Affiliation Country: Not reported  
Affiliation Zip: Not reported  
Affiliation Phone: Not reported

Affiliation Type Desc: Environmental Contact  
Entity Name: DANNY REED  
Entity Title: ENVIRONMENTAL CONTACT  
Affiliation Address: 2535 DEL AMO BLVD  
Affiliation City: TORRANCE  
Affiliation State: CA  
Affiliation Country: Not reported  
Affiliation Zip: Not reported  
Affiliation Phone: Not reported

Affiliation Type Desc: Environmental Contact  
Entity Name: MR BRIAN J THIESSE  
Entity Title: Not reported  
Affiliation Address: Not reported  
Affiliation City: Not reported  
Affiliation State: Not reported  
Affiliation Country: Not reported  
Affiliation Zip: Not reported

Map ID  
Direction  
Distance  
Elevation

MAP FINDINGS

Site

Database(s)

EDR ID Number  
EPA ID Number

**BOC GAS (Continued)**

**S100853952**

Affiliation Phone: Not reported  
  
Affiliation Type Desc: Environmental Contact  
Entity Name: WAYNE WARRINGTON  
Entity Title: Not reported  
Affiliation Address: 2535 DEL AMO BLVD  
Affiliation City: TORRANCE  
Affiliation State: CA  
Affiliation Country: Not reported  
Affiliation Zip: Not reported  
Affiliation Phone: Not reported

Affiliation Type Desc: Facility Owner  
Entity Name: LINDE LLC  
Entity Title: OWNER  
Affiliation Address: 2535 DEL AMO BLVD  
Affiliation City: TORRANCE  
Affiliation State: CA  
Affiliation Country: Not reported  
Affiliation Zip: Not reported  
Affiliation Phone: Not reported

Name: MESSER LLC  
Address: 2535 DEL AMO BLVD  
City,State,Zip: TORRANCE, CA 90503  
Site ID: 44548  
CERS ID: 90503RCCGR2535D  
CERS Description: Toxic Release Inventory

Violations:

Site ID: 44548  
Site Name: MESSER LLC  
Violation Date: 07-02-1999  
Citation: 2014-0057-DWQ - Industrial General Permit  
Violation Description: SW - Deficient Report  
Violation Notes: Non-submittal of Annual Report. Due 7//1/1999  
Violation Division: Water Boards  
Violation Program: INDSTW  
Violation Source: SMARTS

Site ID: 44548  
Site Name: MESSER LLC  
Violation Date: 01-03-2018  
Citation: 2014-0057-DWQ - Industrial General Permit  
Violation Description: SW - Deficient Report  
Violation Notes: Failed to develop complete Level 2 Action Plan.  
Violation Division: Water Boards  
Violation Program: INDSTW  
Violation Source: SMARTS

Site ID: 44548  
Site Name: MESSER LLC  
Violation Date: 01-02-2002  
Citation: 2014-0057-DWQ - Industrial General Permit  
Violation Description: SW - Deficient BMP Implementation  
Violation Notes: Stormwater samples not analyzed for Al, Fe, NO3+NO2.  
Violation Division: Water Boards

Map ID  
Direction  
Distance  
Elevation

MAP FINDINGS

Site

Database(s)

EDR ID Number  
EPA ID Number

**BOC GAS (Continued)**

**S100853952**

Violation Program: INDSTW  
Violation Source: SMARTS

Evaluation:  
Eval General Type: Compliance Evaluation Inspection  
Eval Date: 12-27-2001  
Violations Found: No  
Eval Type: Industrial Storm Water Compliance Evaluation  
Eval Notes: Need to test for Al, Fe, N+N per the stormwater inudtrial activities  
general permit. Issued notice to comply.  
Eval Division: Water Boards  
Eval Program: INDSTW  
Eval Source: SMARTS

Enforcement Action:  
Site ID: 44548  
Site Name: MESSER LLC  
Site Address: 2535 DEL AMO BLVD  
Site City: TORRANCE  
Site Zip: 90503  
Enf Action Date: 01-02-2002  
Enf Action Type: Notice to Comply  
Enf Action Description: Notice to Comply  
Enf Action Notes: Field Notice to Comply issued 1/2/02 for monitoring deficiencies.  
Enf Action Division: Water Boards  
Enf Action Program: INDSTW  
Enf Action Source: SMARTS

Site ID: 44548  
Site Name: MESSER LLC  
Site Address: 2535 DEL AMO BLVD  
Site City: TORRANCE  
Site Zip: 90503  
Enf Action Date: 09-17-2018  
Enf Action Type: Notice of Violation  
Enf Action Description: Notice of Violation  
Enf Action Notes: Failure to develop complete Level 2 ERA Action Plan. SWPPP was not  
updated after BMP implementation.  
Enf Action Division: Water Boards  
Enf Action Program: INDSTW  
Enf Action Source: SMARTS

Site ID: 44548  
Site Name: MESSER LLC  
Site Address: 2535 DEL AMO BLVD  
Site City: TORRANCE  
Site Zip: 90503  
Enf Action Date: 10-26-1999  
Enf Action Type: Notice of Violation  
Enf Action Description: Notice of Violation  
Enf Action Notes: Notice of Violation for non-submittal of Annual Report  
Enf Action Division: Water Boards  
Enf Action Program: INDSTW  
Enf Action Source: SMARTS

Map ID  
Direction  
Distance  
Elevation

MAP FINDINGS

Site

Database(s)

EDR ID Number  
EPA ID Number

**BOC GAS (Continued)**

**S100853952**

Affiliation:

Affiliation Type Desc: Company Official  
Entity Name: Patrick Carrube  
Entity Title: SHEQ Administrator  
Affiliation Address: Not reported  
Affiliation City: Not reported  
Affiliation State: Not reported  
Affiliation Country: Not reported  
Affiliation Zip: 90503  
Affiliation Phone: Not reported

Affiliation Type Desc: Owner/Operator  
Entity Name: Messer LLC  
Entity Title: Operator  
Affiliation Address: 731 W Cutting Blvd  
Affiliation City: Richmond  
Affiliation State: CA  
Affiliation Country: Not reported  
Affiliation Zip: 94804  
Affiliation Phone: Not reported

Affiliation Type Desc: Public Contact  
Entity Name: PATRICK CARRUBE  
Entity Title: Not reported  
Affiliation Address: Not reported  
Affiliation City: Not reported  
Affiliation State: Not reported  
Affiliation Country: Not reported  
Affiliation Zip: 90503  
Affiliation Phone: 6026165638

Affiliation Type Desc: Parent Company  
Entity Name: MESSER GROUP  
Entity Title: Not reported  
Affiliation Address: Not reported  
Affiliation City: Not reported  
Affiliation State: Not reported  
Affiliation Country: Not reported  
Affiliation Zip: 90503  
Affiliation Phone: Not reported

Affiliation Type Desc: Technical Contact  
Entity Name: Uday Sharma  
Entity Title: Not reported  
Affiliation Address: Not reported  
Affiliation City: Not reported  
Affiliation State: Not reported  
Affiliation Country: Not reported  
Affiliation Zip: 90503  
Affiliation Phone: 5103678376

Name: MESSER LLC  
Address: 2535 DEL AMO BLVD  
City,State,Zip: TORRANCE, CA 90503  
Site ID: 44548  
CERS ID: 209936

Map ID  
Direction  
Distance  
Elevation

MAP FINDINGS

Site

Database(s)

EDR ID Number  
EPA ID Number

**BOC GAS (Continued)**

**S100853952**

CERS Description: Industrial Facility Storm Water

Violations:

Site ID: 44548  
Site Name: MESSER LLC  
Violation Date: 07-02-1999  
Citation: 2014-0057-DWQ - Industrial General Permit  
Violation Description: SW - Deficient Report  
Violation Notes: Non-submittal of Annual Report. Due 7//1/1999  
Violation Division: Water Boards  
Violation Program: INDSTW  
Violation Source: SMARTS

Site ID: 44548  
Site Name: MESSER LLC  
Violation Date: 01-03-2018  
Citation: 2014-0057-DWQ - Industrial General Permit  
Violation Description: SW - Deficient Report  
Violation Notes: Failed to develop complete Level 2 Action Plan.  
Violation Division: Water Boards  
Violation Program: INDSTW  
Violation Source: SMARTS

Site ID: 44548  
Site Name: MESSER LLC  
Violation Date: 01-02-2002  
Citation: 2014-0057-DWQ - Industrial General Permit  
Violation Description: SW - Deficient BMP Implementation  
Violation Notes: Stormwater samples not analyzed for Al, Fe, NO3+NO2.  
Violation Division: Water Boards  
Violation Program: INDSTW  
Violation Source: SMARTS

Evaluation:

Eval General Type: Compliance Evaluation Inspection  
Eval Date: 12-27-2001  
Violations Found: No  
Eval Type: Industrial Storm Water Compliance Evaluation  
Eval Notes: Need to test for Al, Fe, N+N per the stormwater inudstrial activities general permit. Issued notice to comply.  
Eval Division: Water Boards  
Eval Program: INDSTW  
Eval Source: SMARTS

Enforcement Action:

Site ID: 44548  
Site Name: MESSER LLC  
Site Address: 2535 DEL AMO BLVD  
Site City: TORRANCE  
Site Zip: 90503  
Enf Action Date: 01-02-2002  
Enf Action Type: Notice to Comply  
Enf Action Description: Notice to Comply  
Enf Action Notes: Field Notice to Comply issued 1/2/02 for monitoring deficiencies.  
Enf Action Division: Water Boards  
Enf Action Program: INDSTW  
Enf Action Source: SMARTS



Map ID  
Direction  
Distance  
Elevation

MAP FINDINGS

Site

Database(s)

EDR ID Number  
EPA ID Number

**BOC GAS (Continued)**

**S100853952**

Site ID: 44548  
Site Name: MESSER LLC  
Site Address: 2535 DEL AMO BLVD  
Site City: TORRANCE  
Site Zip: 90503  
Enf Action Date: 09-17-2018  
Enf Action Type: Notice of Violation  
Enf Action Description: Notice of Violation  
Enf Action Notes: Failure to develop complete Level 2 ERA Action Plan. SWPPP was not updated after BMP implementation.  
Enf Action Division: Water Boards  
Enf Action Program: INDSTW  
Enf Action Source: SMARTS

Site ID: 44548  
Site Name: MESSER LLC  
Site Address: 2535 DEL AMO BLVD  
Site City: TORRANCE  
Site Zip: 90503  
Enf Action Date: 10-26-1999  
Enf Action Type: Notice of Violation  
Enf Action Description: Notice of Violation  
Enf Action Notes: Notice of Violation for non-submittal of Annual Report  
Enf Action Division: Water Boards  
Enf Action Program: INDSTW  
Enf Action Source: SMARTS

**Affiliation:**

Affiliation Type Desc: Company Official  
Entity Name: Patrick Carrube  
Entity Title: SHEQ Administrator  
Affiliation Address: Not reported  
Affiliation City: Not reported  
Affiliation State: Not reported  
Affiliation Country: Not reported  
Affiliation Zip: 90503  
Affiliation Phone: Not reported

Affiliation Type Desc: Owner/Operator  
Entity Name: Messer LLC  
Entity Title: Operator  
Affiliation Address: 731 W Cutting Blvd  
Affiliation City: Richmond  
Affiliation State: CA  
Affiliation Country: Not reported  
Affiliation Zip: 94804  
Affiliation Phone: Not reported

Affiliation Type Desc: Public Contact  
Entity Name: PATRICK CARRUBE  
Entity Title: Not reported  
Affiliation Address: Not reported  
Affiliation City: Not reported  
Affiliation State: Not reported  
Affiliation Country: Not reported  
Affiliation Zip: 90503  
Affiliation Phone: 6026165638

Map ID  
Direction  
Distance  
Elevation

MAP FINDINGS

Site

Database(s)

EDR ID Number  
EPA ID Number

**BOC GAS (Continued)**

**S100853952**

Affiliation Type Desc: Parent Company  
Entity Name: MESSER GROUP  
Entity Title: Not reported  
Affiliation Address: Not reported  
Affiliation City: Not reported  
Affiliation State: Not reported  
Affiliation Country: Not reported  
Affiliation Zip: 90503  
Affiliation Phone: Not reported

Affiliation Type Desc: Technical Contact  
Entity Name: Uday Sharma  
Entity Title: Not reported  
Affiliation Address: Not reported  
Affiliation City: Not reported  
Affiliation State: Not reported  
Affiliation Country: Not reported  
Affiliation Zip: 90503  
Affiliation Phone: 5103678376

**AC147**  
**SSE**  
**1/4-1/2**  
**0.265 mi.**  
**1401 ft.**

**NORTHROP CORP AIRCRAFT DIV**  
**540 HAWAII AVE**  
**EL SEGUNDO, CA 90245**  
**Site 1 of 3 in cluster AC**

**CORRACTS** **1000409976**  
**RCRA NonGen / NLR** **CAD000627406**

**Relative:**  
**Higher**  
**Actual:**  
**81 ft.**

**CORRACTS:**  
EPA ID: CAD000627406  
EPA Region: 09  
Area Name: ENTIRE FACILITY  
Actual Date: 2004-04-01 00:00:00.0  
Action: CA050 - RFA Completed  
NAICS Code(s): 336411  
Aircraft Manufacturing  
Original schedule date: Not reported  
Schedule end date: Not reported

EPA ID: CAD000627406  
EPA Region: 09  
Area Name: ENTIRE FACILITY  
Actual Date: 1990-04-30 00:00:00.0  
Action: CA075LO - CA Prioritization, Facility or area was assigned a low corrective action priority  
NAICS Code(s): 336411  
Aircraft Manufacturing  
Original schedule date: Not reported  
Schedule end date: Not reported

**RCRA NonGen / NLR:**  
Date form received by agency: 1993-06-24 00:00:00.0  
Facility name: NORTHROP CORP AIRCRAFT DIV  
Facility address: 540 HAWAII AVE  
EL SEGUNDO, CA 90245  
EPA ID: CAD000627406  
Mailing address: 3901 W BROADWAY  
HAWTHORNE, CA 90250

Map ID  
Direction  
Distance  
Elevation

MAP FINDINGS

Site

Database(s)

EDR ID Number  
EPA ID Number

**NORTHROP CORP AIRCRAFT DIV (Continued)**

**1000409976**

Contact: ENVIRONMENTAL MANAGER  
Contact address: 540 HAWAII AVE  
LOS ANGELES, CA 90250  
Contact country: US  
Contact telephone: 213-970-4704  
Contact email: Not reported  
EPA Region: 09  
Land type: Other land type  
Classification: Non-Generator  
Description: Handler: Non-Generators do not presently generate hazardous waste

Owner/Operator Summary:

Owner/operator name: NORTHROP CORP,AIRCRAFT DIVISION  
Owner/operator address: 540 HAWAII AVE  
TORRANCE, CA 90503  
Owner/operator country: Not reported  
Owner/operator telephone: 213-970-4704  
Owner/operator email: Not reported  
Owner/operator fax: Not reported  
Owner/operator extension: Not reported  
Legal status: Private  
Owner/Operator Type: Owner  
Owner/Op start date: Not reported  
Owner/Op end date: Not reported

Owner/operator name: NORTHROP CORP,AIRCRAFT DIVISION  
Owner/operator address: 540 HAWAII AVE  
CITY NOT REPORTED, CA 99999  
Owner/operator country: Not reported  
Owner/operator telephone: 213-970-4704  
Owner/operator email: Not reported  
Owner/operator fax: Not reported  
Owner/operator extension: Not reported  
Legal status: Private  
Owner/Operator Type: Operator  
Owner/Op start date: Not reported  
Owner/Op end date: Not reported

Handler Activities Summary:

U.S. importer of hazardous waste: No  
Mixed waste (haz. and radioactive): No  
Recycler of hazardous waste: No  
Transporter of hazardous waste: No  
Treater, storer or disposer of HW: No  
Underground injection activity: No  
On-site burner exemption: No  
Furnace exemption: No  
Used oil fuel burner: No  
Used oil processor: No  
User oil refiner: No  
Used oil fuel marketer to burner: No  
Used oil Specification marketer: No  
Used oil transfer facility: No  
Used oil transporter: No

Map ID  
Direction  
Distance  
Elevation

MAP FINDINGS

Site

Database(s)

EDR ID Number  
EPA ID Number

**NORTHROP CORP AIRCRAFT DIV (Continued)**

**1000409976**

Historical Generators:

Date form received by agency: 1990-04-12 00:00:00.0  
Site name: NORTHROP CORPORATION AIRCRAFT DIV  
Classification: Large Quantity Generator

Corrective Action Summary:

Event date: 1990-01-01 00:00:00.0  
Event: LEAD AGENCY DETERMINATION

Event date: 1990-04-30 00:00:00.0  
Event: PA OR CERCLA INSPECTION

Event date: 1990-04-30 00:00:00.0  
Event: NCAPS RANKING/PRIORITY

Event date: 1990-04-30 00:00:00.0  
Event: CA PRIORITIZATION-LOW CA PRIORITY

Event date: 2004-04-01 00:00:00.0  
Event: RFA COMPLETED

Facility Has Received Notices of Violations:

Regulation violated: Not reported  
Area of violation: TSD - Financial Requirements  
Date violation determined: 1987-06-26 00:00:00.0  
Date achieved compliance: 1988-09-15 00:00:00.0  
Violation lead agency: State  
Enforcement action: FINANCIAL RECORD REVIEW  
Enforcement action date: 1988-09-15 00:00:00.0  
Enf. disposition status: Not reported  
Enf. disp. status date: Not reported  
Enforcement lead agency: State  
Proposed penalty amount: Not reported  
Final penalty amount: Not reported  
Paid penalty amount: Not reported

Regulation violated: Not reported  
Area of violation: Generators - General  
Date violation determined: 1987-04-21 00:00:00.0  
Date achieved compliance: 1987-07-01 00:00:00.0  
Violation lead agency: State  
Enforcement action: COMPLIANCE EVALUATION INSPECTION ON-SITE  
Enforcement action date: 1987-05-07 00:00:00.0  
Enf. disposition status: Not reported  
Enf. disp. status date: Not reported  
Enforcement lead agency: State  
Proposed penalty amount: Not reported  
Final penalty amount: Not reported  
Paid penalty amount: Not reported

Regulation violated: Not reported  
Area of violation: Transporters - General  
Date violation determined: 1987-04-21 00:00:00.0  
Date achieved compliance: 1987-07-01 00:00:00.0  
Violation lead agency: State  
Enforcement action: COMPLIANCE EVALUATION INSPECTION ON-SITE

Map ID  
 Direction  
 Distance  
 Elevation

MAP FINDINGS

Site

Database(s)

EDR ID Number  
 EPA ID Number

**NORTHROP CORP AIRCRAFT DIV (Continued)**

**1000409976**

Enforcement action date: 1987-05-07 00:00:00.0  
 Enf. disposition status: Not reported  
 Enf. disp. status date: Not reported  
 Enforcement lead agency: State  
 Proposed penalty amount: Not reported  
 Final penalty amount: Not reported  
 Paid penalty amount: Not reported

Evaluation Action Summary:

Evaluation date: 1987-06-26 00:00:00.0  
 Evaluation: WRITTEN INFORMAL  
 Area of violation: TSD - Financial Requirements  
 Date achieved compliance: 1988-09-15 00:00:00.0  
 Evaluation lead agency: State

Evaluation date: 1987-04-21 00:00:00.0  
 Evaluation: WRITTEN INFORMAL  
 Area of violation: Transporters - General  
 Date achieved compliance: 1987-07-01 00:00:00.0  
 Evaluation lead agency: State

Evaluation date: 1987-04-21 00:00:00.0  
 Evaluation: WRITTEN INFORMAL  
 Area of violation: Generators - General  
 Date achieved compliance: 1987-07-01 00:00:00.0  
 Evaluation lead agency: State

**AD148**  
**ESE**  
**1/4-1/2**  
**0.266 mi.**  
**1402 ft.**

**AMERICAN STANDARD INC. DISPOSA**  
**360 CRENSHAW BLVD**  
**TORRANCE, CA 90509**  
**Site 1 of 5 in cluster AD**

**CA ENVIROSTOR S103441597**  
**CA WMUDS/SWAT N/A**  
**CA LDS**  
**CA CERS**

**Relative:**  
**Lower**  
**Actual:**  
**72 ft.**

ENVIROSTOR:  
 Name: AMERICAN STANDARD INCORPORATED  
 Address: 360 CRENSHAW BOULEVARD  
 City,State,Zip: TORRANCE, CA 90503  
 Facility ID: 19320195  
 Status: Refer: Other Agency  
 Status Date: 04/11/1995  
 Site Code: Not reported  
 Site Type: Historical  
 Site Type Detailed: \* Historical  
 Acres: Not reported  
 NPL: NO  
 Regulatory Agencies: NONE SPECIFIED  
 Lead Agency: NONE SPECIFIED  
 Program Manager: Not reported  
 Supervisor: \* Mmonroy  
 Division Branch: Cleanup Cypress  
 Assembly: 66  
 Senate: 35  
 Special Program: Not reported  
 Restricted Use: NO  
 Site Mgmt Req: NONE SPECIFIED  
 Funding: Not reported  
 Latitude: 33.84361  
 Longitude: -118.3288

Map ID  
Direction  
Distance  
Elevation

MAP FINDINGS

Site

Database(s)

EDR ID Number  
EPA ID Number

**AMERICAN STANDARD INC. DISPOSA (Continued)**

**S103441597**

APN: NONE SPECIFIED  
Past Use: NONE SPECIFIED  
Potential COC: NONE SPECIFIED  
Confirmed COC: NONE SPECIFIED  
Potential Description: NONE SPECIFIED  
Alias Name: CAD008326084  
Alias Type: EPA Identification Number  
Alias Name: 19320195  
Alias Type: Envirostor ID Number

Completed Info:

Completed Area Name: PROJECT WIDE  
Completed Sub Area Name: Not reported  
Completed Document Type: Site Screening  
Completed Date: 04/11/1995  
Comments: NFA FOR DTSC

Completed Area Name: PROJECT WIDE  
Completed Sub Area Name: Not reported  
Completed Document Type: \* Discovery  
Completed Date: 06/15/1990  
Comments: FACILITY IDENTIFIED IDENTIFIED VIA FIT PA REPORT

Future Area Name: Not reported  
Future Sub Area Name: Not reported  
Future Document Type: Not reported  
Future Due Date: Not reported  
Schedule Area Name: Not reported  
Schedule Sub Area Name: Not reported  
Schedule Document Type: Not reported  
Schedule Due Date: Not reported  
Schedule Revised Date: Not reported

WMUDS/SWAT:

Edit Date: Not reported  
Complexity: Not reported  
Primary Waste: Not reported  
Primary Waste Type: Not reported  
Secondary Waste: Not reported  
Secondary Waste Type: Not reported  
Base Meridian: Not reported  
NPID: Not reported  
Tonnage: 0  
Regional Board ID: Not reported  
Municipal Solid Waste: False  
Superorder: False  
Open To Public: False  
Waste List: False  
Agency Type: Not reported  
Agency Name: Not reported  
Agency Department: Not reported  
Agency Address: Not reported  
Agency City,St,Zip: Not reported  
Agency Contact: Not reported  
Agency Telephone: Not reported  
Land Owner Name: AMERICAN STANDARD INC.  
Land Owner Address: 116 NORTH ROBERTSON BLVD.

Map ID  
Direction  
Distance  
Elevation

MAP FINDINGS

Site

Database(s)

EDR ID Number  
EPA ID Number

**AMERICAN STANDARD INC. DISPOSA (Continued)**

**S103441597**

Land Owner City,St,Zip: LOS ANGELES, CA 90048  
Land Owner Contact: Not reported  
Land Owner Phone: 2136577600  
Region: 4  
Facility Type: Not reported  
Facility Description: Not reported  
Facility Telephone: Not reported  
SWAT Facility Name: AMERICAN STANDARD INC. DISPOSAL SITE  
Primary SIC: Not reported  
Secondary SIC: Not reported  
Comments: Not reported  
Last Facility Editors: Not reported  
Waste Discharge System: False  
Solid Waste Assessment Test Program: True  
Toxic Pits Cleanup Act Program: False  
Resource Conservation Recovery Act: False  
Department of Defence: False  
Solid Waste Assessment Test Program: Not reported  
Threat to Water Quality: Not reported  
Sub Chapter 15: False  
Regional Board Project Officer: LT  
Number of WMUDS at Facility: 1  
Section Range: Not reported  
RCRA Facility: Not reported  
Waste Discharge Requirements: Not reported  
Self-Monitoring Rept. Frequency: Not reported  
Waste Discharge System ID: 4 190387NUR  
Solid Waste Information ID: 19-AA-0775

**LDS:**

Name: TORRANCE DISPOSAL SITE  
Address: 360 CRENSHAW BLVD  
City,State,Zip: TORRANCE, CA 90503  
  
Global Id: T10000005522  
Latitude: 33.84569  
Longitude: -118.3267  
Case Type: Land Disposal Site  
Status: Completed - Case Closed  
Status Date: 05/20/2016  
Lead Agency: LOS ANGELES RWQCB (REGION 4)  
Caseworker: WY  
Local Agency: Not reported  
RB Case Number: 78-036  
LOC Case Number: Not reported  
File Location: Regional Board  
Potential Media Affect: Not reported  
EDR Link ID: T10000005522  
Potential Contaminants of Concern: Not reported  
Site History: Not reported

[Click here to access the California GeoTracker records for this facility:](#)

**CERS:**

Name: TORRANCE DISPOSAL SITE

Map ID  
Direction  
Distance  
Elevation

MAP FINDINGS

Site

Database(s)

EDR ID Number  
EPA ID Number

**AMERICAN STANDARD INC. DISPOSAL (Continued)**

**S103441597**

Address: 360 CRENSHAW BLVD  
City,State,Zip: TORRANCE, CA 90503  
Site ID: 235905  
CERS ID: T10000005522  
CERS Description: Land Disposal Site  
Affiliation:  
Affiliation Type Desc: Regional Board Caseworker  
Entity Name: Wen Yang - LOS ANGELES RWQCB (REGION 4)  
Entity Title: Not reported  
Affiliation Address: 320 W. 4TH ST., SUITE 200  
Affiliation City: LOS ANGELES  
Affiliation State: CA  
Affiliation Country: Not reported  
Affiliation Zip: Not reported  
Affiliation Phone: 2136202253

**AD149 AMERICAN STANDARD**  
**ESE 360 CRENSHAW BOULEVARD**  
**1/4-1/2 TORRANCE, CA 90503**  
**0.266 mi.**  
**1402 ft. Site 2 of 5 in cluster AD**

**SEMS-ARCHIVE 1015732644**  
**RCRA-SQG CAD008326084**

**Relative:** SEMS Archive:  
**Lower** Site ID: 0903687  
**Actual:** EPA ID: CAD008326084  
**72 ft.** Name: AMERICAN STANDARD  
Address: 360 CRENSHAW BOULEVARD  
Address 2: Not reported  
City,State,Zip: TORRANCE, CA 90503  
Cong District: 42  
FIPS Code: 06037  
FF: N  
NPL: Not on the NPL  
Non NPL Status: NFRAP-Site does not qualify for the NPL based on existing information

SEMS Archive Detail:  
Region: 09  
Site ID: 0903687  
EPA ID: CAD008326084  
Site Name: AMERICAN STANDARD  
NPL: N  
FF: N  
OU: 00  
Action Code: VS  
Action Name: ARCH SITE  
SEQ: 1  
Start Date: Not reported  
Finish Date: 1991-10-18 04:00:00  
Qual: Not reported  
Current Action Lead: EPA Perf In-Hse  
  
Region: 09  
Site ID: 0903687  
EPA ID: CAD008326084  
Site Name: AMERICAN STANDARD  
NPL: N  
FF: N



Map ID  
Direction  
Distance  
Elevation

MAP FINDINGS

Site

Database(s)

EDR ID Number  
EPA ID Number

**AMERICAN STANDARD (Continued)**

**1015732644**

OU: 00  
Action Code: SI  
Action Name: SI  
SEQ: 1  
Start Date: Not reported  
Finish Date: 1991-10-18 04:00:00  
Qual: N  
Current Action Lead: EPA Perf

Region: 09  
Site ID: 0903687  
EPA ID: CAD008326084  
Site Name: AMERICAN STANDARD  
NPL: N  
FF: N  
OU: 00  
Action Code: DS  
Action Name: DISCVRY  
SEQ: 1  
Start Date: 1989-01-03 05:00:00  
Finish Date: 1989-01-03 05:00:00  
Qual: Not reported  
Current Action Lead: EPA Perf

Region: 09  
Site ID: 0903687  
EPA ID: CAD008326084  
Site Name: AMERICAN STANDARD  
NPL: N  
FF: N  
OU: 00  
Action Code: PA  
Action Name: PA  
SEQ: 1  
Start Date: Not reported  
Finish Date: 1990-07-22 04:00:00  
Qual: L  
Current Action Lead: EPA Perf

**RCRA-SQG:**

Date form received by agency: 1996-09-01 00:00:00.0  
Facility name: AMERICAN STANDARD INC  
Facility address: 360 CRENSHAW BLVD  
TORRANCE, CA 90503  
EPA ID: CAD008326084  
Mailing address: 360 CRENSHAW BOULEVARD  
TORRANCE, CA 90503  
Contact: Not reported  
Contact address: Not reported  
Not reported  
Contact country: US  
Contact telephone: Not reported  
Contact email: Not reported  
EPA Region: 09  
Classification: Small Small Quantity Generator  
Description: Handler: generates more than 100 and less than 1000 kg of hazardous

Map ID  
Direction  
Distance  
Elevation

MAP FINDINGS

Site

Database(s)

EDR ID Number  
EPA ID Number

**AMERICAN STANDARD (Continued)**

**1015732644**

waste during any calendar month and accumulates less than 6000 kg of hazardous waste at any time; or generates 100 kg or less of hazardous waste during any calendar month, and accumulates more than 1000 kg of hazardous waste at any time

Owner/Operator Summary:

Owner/operator name: AMERICAN STANDARD INC  
Owner/operator address: NOT REQUIRED  
NOT REQUIRED, ME 99999  
Owner/operator country: Not reported  
Owner/operator telephone: 415-555-1212  
Owner/operator email: Not reported  
Owner/operator fax: Not reported  
Owner/operator extension: Not reported  
Legal status: Private  
Owner/Operator Type: Owner  
Owner/Op start date: Not reported  
Owner/Op end date: Not reported

Owner/operator name: NOT REQUIRED  
Owner/operator address: NOT REQUIRED  
NOT REQUIRED, ME 99999  
Owner/operator country: Not reported  
Owner/operator telephone: 415-555-1212  
Owner/operator email: Not reported  
Owner/operator fax: Not reported  
Owner/operator extension: Not reported  
Legal status: Private  
Owner/Operator Type: Operator  
Owner/Op start date: Not reported  
Owner/Op end date: Not reported

Handler Activities Summary:

U.S. importer of hazardous waste: No  
Mixed waste (haz. and radioactive): No  
Recycler of hazardous waste: No  
Transporter of hazardous waste: No  
Treater, storer or disposer of HW: No  
Underground injection activity: No  
On-site burner exemption: No  
Furnace exemption: No  
Used oil fuel burner: No  
Used oil processor: No  
User oil refiner: No  
Used oil fuel marketer to burner: No  
Used oil Specification marketer: No  
Used oil transfer facility: No  
Used oil transporter: No

Historical Generators:

Date form received by agency: 1980-08-18 00:00:00.0  
Site name: AMERICAN STANDARD INC  
Classification: Large Quantity Generator

Violation Status: No violations found

Map ID  
 Direction  
 Distance  
 Elevation

MAP FINDINGS

Site

Database(s)

EDR ID Number  
 EPA ID Number

**AC150**    **NORTHROP CORP/AIRCRAFT DIV**  
**SSE**     **540 HAWAII AVE**  
**1/4-1/2**   **TORRANCE, CA 90250**  
**0.267 mi.**  
**1409 ft.**   **Site 2 of 3 in cluster AC**

**CA HWP**   **S109467261**  
**CA CERS**   **N/A**

**Relative:**  
**Higher**  
**Actual:**  
**81 ft.**

**HWP:**  
 Name:                    NORTHROP CORP/AIRCRAFT DIV  
 Address:                540 HAWAII AVE  
 City,State,Zip:        TORRANCE, CA 902500000  
 EPA Id:                    CAD000627406  
 Cleanup Status:        CLOSED  
 Latitude:                33.84121  
 Longitude:              -118.3361  
 Facility Type:          Historical - Non-Operating  
 Facility Size:            Not reported  
 Team:                     Not reported  
 Supervisor:            Not reported  
 Site Code:               301165, 400233  
 Assembly District:     62, 66  
 Senate District:        26, 35  
 Public Information Officer: Not reported  
 Public Information Officer: Not reported

**Activities:**  
 EPA Id:                    CAD000627406  
 Facility Type:            Historical - Non-Operating  
 Unit Names:              CONTAIN1  
 Event Description:      New Operating Permit - APPLICATION PART A RECEIVED  
 Actual Date:             11/17/1980

EPA Id:                    CAD000627406  
 Facility Type:            Historical - Non-Operating  
 Unit Names:              CONTAIN1  
 Event Description:      New Operating Permit - FINAL PERMIT - WITHDRAWAL REQUEST RECEIVED  
 Actual Date:             09/16/1987

EPA Id:                    CAD000627406  
 Facility Type:            Historical - Non-Operating  
 Unit Names:              CONTAIN1  
 Event Description:      New Operating Permit - FINAL PERMIT - WITHDRAWAL REQUEST ACKNOWLEDGED  
 Actual Date:             09/16/1987

**Closure:**  
 EPA Id:                    CAD000627406  
 Facility Type:            Historical - Non-Operating  
 Unit Names:              CONTAIN1  
 Event Description:      Closure Administrative - ISSUE CLOSURE VERIFICATION  
 Actual Date:             02/01/2019

**Alias:**  
 EPA Id:                    CAD000627406  
 Facility Type:            Historical - Non-Operating  
 Alias Type:               Project Code (Site Code)  
 Alias:                      301165

EPA Id:                    CAD000627406  
 Facility Type:            Historical - Non-Operating  
 Alias Type:               Project Code (Site Code)

Map ID  
Direction  
Distance  
Elevation

MAP FINDINGS

Site

Database(s)

EDR ID Number  
EPA ID Number

**NORTHROP CORP/AIRCRAFT DIV (Continued)**

**S109467261**

Alias: 400233

**CERS:**

Name: NORTHROP CORP/AIRCRAFT DIV  
Address: 540 HAWAII AVE  
City,State,Zip: TORRANCE, CA 902500000  
Site ID: 242808  
CERS ID: CAD000627406  
CERS Description: Hazardous Waste

**Affiliation:**

Affiliation Type Desc: Facility Contact  
Entity Name: --  
Entity Title: Not reported  
Affiliation Address: --  
Affiliation City: --  
Affiliation State: 99  
Affiliation Country: Not reported  
Affiliation Zip: --  
Affiliation Phone: --

Affiliation Type Desc: Facility Owner  
Entity Name: NORTHROP CORPORATION  
Entity Title: Not reported  
Affiliation Address: 1840 CENTURY PARK EAST  
Affiliation City: LOS ANGELES  
Affiliation State: CA  
Affiliation Country: Not reported  
Affiliation Zip: 900670000  
Affiliation Phone: 3105536262

**AC151**  
**SSE**  
**1/4-1/2**  
**0.267 mi.**  
**1409 ft.**

**NORTHROP CORP/AIRCRAFT DIV**  
**540 HAWAII AVE**  
**TORRANCE, CA 90250**  
**Site 3 of 3 in cluster AC**

**CA ENVIROSTOR S118757505**  
**N/A**

**Relative:**  
**Higher**

**ENVIROSTOR:**  
Name: NORTHROP CORP/AIRCRAFT DIV  
Address: 540 HAWAII AVE  
City,State,Zip: TORRANCE, CA 902500000  
Facility ID: 80001316  
Status: No Action Required  
Status Date: 08/14/2012  
Site Code: 400233  
Site Type: Corrective Action  
Site Type Detailed: Corrective Action  
Acres: 0  
NPL: NO  
Regulatory Agencies: SMBRP  
Lead Agency: WM  
Program Manager: Not reported  
Supervisor: Jose Diaz  
Division Branch: Cleanup Chatsworth  
Assembly: 66  
Senate: 35

**Actual:**  
**81 ft.**

Map ID  
Direction  
Distance  
Elevation

MAP FINDINGS

Site

Database(s)

EDR ID Number  
EPA ID Number

**NORTHROP CORP/AIRCRAFT DIV (Continued)**

**S118757505**

Special Program: Not reported  
Restricted Use: NO  
Site Mgmt Req: NONE SPECIFIED  
Funding: Not reported  
Latitude: 33.84121  
Longitude: -118.3361  
APN: 7352011005  
Past Use: ABOVE GROUND STORAGE TANKS, AEROSPACE MANUFACTURING/MAINTENANCE, HAZARDOUS WASTE STORAGE - TANKS/CONTAINERS, METAL FINISHING  
Potential COC: Under Investigation Benzene Tetrachloroethylene (PCE Trichloroethylene (TCE Bromodichloromethane Carbon tetrachloride Chloroform 1,1-Dichloroethane 1,1-Dichloroethylene Toluene Trichlorofluoromethane  
Confirmed COC: Benzene Trichlorofluoromethane Tetrachloroethylene (PCE Bromodichloromethane 1,1-Dichloroethane Toluene Carbon tetrachloride Trichloroethylene (TCE Chloroform 1,1-Dichloroethylene Under Investigation  
Potential Description: AQUI, IA, SOIL, SV, UE  
Alias Name: 7352011005  
Alias Type: APN  
Alias Name: CAD000627406  
Alias Type: EPA Identification Number  
Alias Name: 301165  
Alias Type: Project Code (Site Code)  
Alias Name: 400233  
Alias Type: Project Code (Site Code)  
Alias Name: 80001316  
Alias Type: Envirostor ID Number  
Completed Info:  
Completed Area Name: PROJECT WIDE  
Completed Sub Area Name: Not reported  
Completed Document Type: Preliminary Assessment Report  
Completed Date: 04/30/1990  
Comments: Not reported  
Completed Area Name: PROJECT WIDE  
Completed Sub Area Name: Not reported  
Completed Document Type: RCRA Facility Assessment Report  
Completed Date: 04/01/2004  
Comments: Not reported  
Future Area Name: Not reported  
Future Sub Area Name: Not reported  
Future Document Type: Not reported  
Future Due Date: Not reported  
Schedule Area Name: Not reported  
Schedule Sub Area Name: Not reported  
Schedule Document Type: Not reported  
Schedule Due Date: Not reported  
Schedule Revised Date: Not reported

MAP FINDINGS

Map ID  
Direction  
Distance  
Elevation

Site

Database(s)

EDR ID Number  
EPA ID Number

152  
NNW  
1/4-1/2  
0.267 mi.  
1410 ft.

**STANDARD BRANDS**  
**4100 WEST 190TH STREET**  
**TORRANCE, CA 90503**

**CA ENVIROSTOR**    **S102278881**  
**CA VCP**            **N/A**

**Relative:**  
**Lower**  
**Actual:**  
**80 ft.**

**ENVIROSTOR:**  
Name: STANDARD BRANDS  
Address: 4100 WEST 190TH STREET  
City,State,Zip: TORRANCE, CA 90503  
Facility ID: 19420033  
Status: No Further Action  
Status Date: 09/17/1996  
Site Code: 400606  
Site Type: Voluntary Cleanup  
Site Type Detailed: Voluntary Cleanup  
Acres: 10  
NPL: NO  
Regulatory Agencies: SMBRP  
Lead Agency: SMBRP  
Program Manager: Shahir Haddad  
Supervisor: Sayareh Amirebrahimi  
Division Branch: Cleanup Chatsworth  
Assembly: 66  
Senate: 35  
Special Program: Voluntary Cleanup Program  
Restricted Use: NO  
Site Mgmt Req: NONE SPECIFIED  
Funding: Responsible Party  
Latitude: 33.85731  
Longitude: -118.3451  
APN: 7352-001-012, 7352001012  
Past Use: PAINT MANUFACTURING  
Potential COC: \* Asbestos and Naturally Occurring Asbestos (NOA Lead)  
Confirmed COC: NONE SPECIFIED  
Potential Description: SOIL  
Alias Name: STANDARD BRANDS - EAST WAREHOUSE  
Alias Type: Alternate Name  
Alias Name: TRANSAMERICA REALTY SERVICES  
Alias Type: Alternate Name  
Alias Name: 7352-001-012  
Alias Type: APN  
Alias Name: 7352001012  
Alias Type: APN  
Alias Name: 110033617851  
Alias Type: EPA (FRS #)  
Alias Name: 400606  
Alias Type: Project Code (Site Code)  
Alias Name: 19420033  
Alias Type: Envirostor ID Number

**Completed Info:**  
Completed Area Name: PROJECT WIDE  
Completed Sub Area Name: Not reported  
Completed Document Type: Preliminary Endangerment Assessment Report  
Completed Date: 09/12/1996  
Comments: DTSC reviewed the Preliminary Endangerment Assessment submitted under the Voluntary Cleanup Agreement and concurred with the determination that based on the data and information presented "no further action" is warranted since hazardous constituents at the site do not pose a

Map ID  
Direction  
Distance  
Elevation

MAP FINDINGS

Site

Database(s)

EDR ID Number  
EPA ID Number

**STANDARD BRANDS (Continued)**

**S102278881**

threat to human health or the environment.

Completed Area Name: PROJECT WIDE  
Completed Sub Area Name: Not reported  
Completed Document Type: Voluntary Cleanup Agreement  
Completed Date: 08/23/1996  
Comments: On 08/23/1996 DTSC and the Transamerica Realty Services on behalf of the Standard Brands Liquidating Trust executed a Voluntary Cleanup Agreement for a PEA on the "East Warehouse" site in Torrance.

Future Area Name: Not reported  
Future Sub Area Name: Not reported  
Future Document Type: Not reported  
Future Due Date: Not reported  
Schedule Area Name: Not reported  
Schedule Sub Area Name: Not reported  
Schedule Document Type: Not reported  
Schedule Due Date: Not reported  
Schedule Revised Date: Not reported

VCP:

Name: STANDARD BRANDS  
Address: 4100 WEST 190TH STREET  
City,State,Zip: TORRANCE, CA 90503  
Facility ID: 19420033  
Site Type: Voluntary Cleanup  
Site Type Detail: Voluntary Cleanup  
Site Mgmt. Req.: NONE SPECIFIED  
Acres: 10  
National Priorities List: NO  
Cleanup Oversight Agencies: SMBRP  
Lead Agency: SMBRP  
Lead Agency Description: DTSC - Site Cleanup Program  
Project Manager: Shahir Haddad  
Supervisor: Sayareh Amirebrahimi  
Division Branch: Cleanup Chatsworth  
Site Code: 400606  
Assembly: 66  
Senate: 35  
Special Programs Code: Voluntary Cleanup Program  
Status: No Further Action  
Status Date: 09/17/1996  
Restricted Use: NO  
Funding: Responsible Party  
Lat/Long: 33.85731 / -118.3451  
APN: 7352-001-012, 7352001012  
Past Use: PAINT MANUFACTURING  
Potential COC: 30002, 30013  
Confirmed COC: NONE SPECIFIED  
Potential Description: SOIL  
Alias Name: STANDARD BRANDS - EAST WAREHOUSE  
Alias Type: Alternate Name  
Alias Name: TRANSAMERICA REALTY SERVICES  
Alias Type: Alternate Name  
Alias Name: 7352-001-012  
Alias Type: APN  
Alias Name: 7352001012

Map ID  
 Direction  
 Distance  
 Elevation

MAP FINDINGS

Site

Database(s)

EDR ID Number  
 EPA ID Number

**STANDARD BRANDS (Continued)**

**S102278881**

Alias Type: APN  
 Alias Name: 110033617851  
 Alias Type: EPA (FRS #)  
 Alias Name: 400606  
 Alias Type: Project Code (Site Code)  
 Alias Name: 19420033  
 Alias Type: Envirostor ID Number

Completed Info:

Completed Area Name: PROJECT WIDE  
 Completed Sub Area Name: Not reported  
 Completed Document Type: Preliminary Endangerment Assessment Report  
 Completed Date: 09/12/1996  
 Comments: DTSC reviewed the Preliminary Endangerment Assessment submitted under the Voluntary Cleanup Agreement and concurred with the determination that based on the data and information presented "no further action" is warranted since hazardous constituents at the site do not pose a threat to human health or the environment.

Completed Area Name: PROJECT WIDE  
 Completed Sub Area Name: Not reported  
 Completed Document Type: Voluntary Cleanup Agreement  
 Completed Date: 08/23/1996  
 Comments: On 08/23/1996 DTSC and the Transamerica Realty Services on behalf of the Standard Brands Liquidating Trust executed a Voluntary Cleanup Agreement for a PEA on the "East Warehouse" site in Torrance.

Future Area Name: Not reported  
 Future Sub Area Name: Not reported  
 Future Document Type: Not reported  
 Future Due Date: Not reported  
 Schedule Area Name: Not reported  
 Schedule Sub Area Name: Not reported  
 Schedule Document Type: Not reported  
 Schedule Due Date: Not reported  
 Schedule Revised Date: Not reported

**AD153 THE DOW CHEMICAL COMPANY**  
**ESE 305 CRENSHAW BOULEVARD**  
**1/4-1/2 TORRANCE, CA 90503**  
**0.268 mi.**  
**1413 ft. Site 3 of 5 in cluster AD**

**SEMS-ARCHIVE 1000106842**  
**CORRACTS CAD009547050**  
**RCRA-TSDF**  
**RCRA-LQG**  
**US FIN ASSUR**  
**2020 COR ACTION**  
**US AIRS**  
**CA HWP**

**Relative:**  
**Lower**

**Actual:**  
**72 ft.**

SEMS Archive:  
 Site ID: 0901223  
 EPA ID: CAD009547050  
 Name: DOW CHEMICAL CO TORRANCE PLANT  
 Address: 305 CRENSHAW BLVD  
 Address 2: Not reported  
 City,State,Zip: TORRANCE, CA 90503  
 Cong District: 42  
 FIPS Code: 06037  
 FF: N  
 NPL: Not on the NPL  
 Non NPL Status: NFRAP-Site does not qualify for the NPL based on existing information



Map ID  
Direction  
Distance  
Elevation

MAP FINDINGS

Site

Database(s)

EDR ID Number  
EPA ID Number

**THE DOW CHEMICAL COMPANY (Continued)**

**1000106842**

SEMS Archive Detail:

Region: 09  
Site ID: 0901223  
EPA ID: CAD009547050  
Site Name: DOW CHEMICAL CO TORRANCE PLANT  
NPL: N  
FF: N  
OU: 00  
Action Code: VS  
Action Name: ARCH SITE  
SEQ: 1  
Start Date: Not reported  
Finish Date: 1987-01-01 05:00:00  
Qual: Not reported  
Current Action Lead: EPA Perf In-Hse

Region: 09  
Site ID: 0901223  
EPA ID: CAD009547050  
Site Name: DOW CHEMICAL CO TORRANCE PLANT  
NPL: N  
FF: N  
OU: 00  
Action Code: PA  
Action Name: PA  
SEQ: 1  
Start Date: 1986-05-01 04:00:00  
Finish Date: 1987-01-01 05:00:00  
Qual: N  
Current Action Lead: EPA Perf

Region: 09  
Site ID: 0901223  
EPA ID: CAD009547050  
Site Name: DOW CHEMICAL CO TORRANCE PLANT  
NPL: N  
FF: N  
OU: 00  
Action Code: DS  
Action Name: DISCVRY  
SEQ: 1  
Start Date: 1986-05-01 04:00:00  
Finish Date: 1986-05-01 04:00:00  
Qual: Not reported  
Current Action Lead: St Perf

CORRACTS:

EPA ID: CAD009547050  
EPA Region: 09  
Area Name: ENTIRE FACILITY  
Actual Date: 2019-10-31 00:00:00.0  
Action: CA270 - CMS Workplan Modification Requested By Agency  
NAICS Code(s): 32614  
Polystyrene Foam Product Manufacturing  
Original schedule date: Not reported

Map ID  
Direction  
Distance  
Elevation

MAP FINDINGS

Site

Database(s)

EDR ID Number  
EPA ID Number

**THE DOW CHEMICAL COMPANY (Continued)**

**1000106842**

Schedule end date: Not reported

EPA ID: CAD009547050  
EPA Region: 09  
Area Name: ENTIRE FACILITY  
Actual Date: 2017-06-08 00:00:00.0  
Action: CA200 - RFI Approved  
NAICS Code(s): 32614  
Polystyrene Foam Product Manufacturing

Original schedule date: Not reported

Schedule end date: Not reported

EPA ID: CAD009547050  
EPA Region: 09  
Area Name: ENTIRE FACILITY  
Actual Date: 2017-01-26 00:00:00.0  
Action: CA190 - RFI Report Received  
NAICS Code(s): 32614  
Polystyrene Foam Product Manufacturing

Original schedule date: Not reported

Schedule end date: Not reported

EPA ID: CAD009547050  
EPA Region: 09  
Area Name: ENTIRE FACILITY  
Actual Date: 2016-11-30 00:00:00.0  
Action: CA200 - RFI Approved  
NAICS Code(s): 32614  
Polystyrene Foam Product Manufacturing

Original schedule date: 2015-11-28 00:00:00.0

Schedule end date: Not reported

EPA ID: CAD009547050  
EPA Region: 09  
Area Name: ENTIRE FACILITY  
Actual Date: 2016-05-01 00:00:00.0  
Action: CA190 - RFI Report Received  
NAICS Code(s): 32614  
Polystyrene Foam Product Manufacturing

Original schedule date: 2015-12-09 00:00:00.0

Schedule end date: 2016-05-01 00:00:00.0

EPA ID: CAD009547050  
EPA Region: 09  
Area Name: ENTIRE FACILITY  
Actual Date: 2015-06-30 00:00:00.0  
Action: CA170 - RFI Supplemental Information Deemed Satisfactory  
NAICS Code(s): 32614  
Polystyrene Foam Product Manufacturing

Original schedule date: 2015-06-27 00:00:00.0

Schedule end date: Not reported

EPA ID: CAD009547050  
EPA Region: 09  
Area Name: ENTIRE FACILITY  
Actual Date: 2014-06-30 00:00:00.0  
Action: CA750YE - Migration of Contaminated Groundwater under Control, Yes,

Map ID  
Direction  
Distance  
Elevation

MAP FINDINGS

Site

Database(s)

EDR ID Number  
EPA ID Number

**THE DOW CHEMICAL COMPANY (Continued)**

**1000106842**

Migration of Contaminated Groundwater Under Control has been verified  
NAICS Code(s): 32614  
Polystyrene Foam Product Manufacturing  
Original schedule date: 2014-07-09 00:00:00.0  
Schedule end date: Not reported

EPA ID: CAD009547050  
EPA Region: 09  
Area Name: ENTIRE FACILITY  
Actual Date: 2013-06-27 00:00:00.0  
Action: CA650GW  
NAICS Code(s): 32614  
Polystyrene Foam Product Manufacturing  
Original schedule date: 2013-07-27 00:00:00.0  
Schedule end date: Not reported

EPA ID: CAD009547050  
EPA Region: 09  
Area Name: ENTIRE FACILITY  
Actual Date: 2012-10-30 00:00:00.0  
Action: CA200 - RFI Approved  
NAICS Code(s): 32614  
Polystyrene Foam Product Manufacturing  
Original schedule date: Not reported  
Schedule end date: Not reported

EPA ID: CAD009547050  
EPA Region: 09  
Area Name: ENTIRE FACILITY  
Actual Date: 2012-09-27 00:00:00.0  
Action: CA725YE - Current Human Exposures Under Control, Yes, Current Human  
Exposures Under Control has been verified  
NAICS Code(s): 32614  
Polystyrene Foam Product Manufacturing  
Original schedule date: 2012-10-27 00:00:00.0  
Schedule end date: Not reported

EPA ID: CAD009547050  
EPA Region: 09  
Area Name: ENTIRE FACILITY  
Actual Date: 2012-07-18 00:00:00.0  
Action: CA190 - RFI Report Received  
NAICS Code(s): 32614  
Polystyrene Foam Product Manufacturing  
Original schedule date: Not reported  
Schedule end date: Not reported

EPA ID: CAD009547050  
EPA Region: 09  
Area Name: ENTIRE FACILITY  
Actual Date: 2012-04-05 00:00:00.0  
Action: CA200 - RFI Approved  
NAICS Code(s): 32614  
Polystyrene Foam Product Manufacturing  
Original schedule date: 2012-01-13 00:00:00.0  
Schedule end date: Not reported

Map ID  
Direction  
Distance  
Elevation

MAP FINDINGS

Site

Database(s)

EDR ID Number  
EPA ID Number

**THE DOW CHEMICAL COMPANY (Continued)**

**1000106842**

EPA ID: CAD009547050  
EPA Region: 09  
Area Name: ENTIRE FACILITY  
Actual Date: 2010-05-13 00:00:00.0  
Action: CA190 - RFI Report Received  
NAICS Code(s): 32614  
Polystyrene Foam Product Manufacturing  
Original schedule date: Not reported  
Schedule end date: Not reported

EPA ID: CAD009547050  
EPA Region: 09  
Area Name: ENTIRE FACILITY  
Actual Date: 2004-04-15 00:00:00.0  
Action: CA150 - RFI Workplan Approved  
NAICS Code(s): 32614  
Polystyrene Foam Product Manufacturing  
Original schedule date: Not reported  
Schedule end date: Not reported

EPA ID: CAD009547050  
EPA Region: 09  
Area Name: ENTIRE FACILITY  
Actual Date: 2003-06-30 00:00:00.0  
Action: CA200 - RFI Approved  
NAICS Code(s): 32614  
Polystyrene Foam Product Manufacturing  
Original schedule date: Not reported  
Schedule end date: Not reported

EPA ID: CAD009547050  
EPA Region: 09  
Area Name: ENTIRE FACILITY  
Actual Date: 2000-12-06 00:00:00.0  
Action: CA150 - RFI Workplan Approved  
NAICS Code(s): 32614  
Polystyrene Foam Product Manufacturing  
Original schedule date: Not reported  
Schedule end date: Not reported

**RCRA-TSDF:**

Date form received by agency: 2010-03-22 00:00:00.0  
Facility name: THE DOW CHEMICAL COMPANY  
Facility address: 305 CRENSHAW BOULEVARD  
TORRANCE, CA 90503  
EPA ID: CAD009547050  
Mailing address: CRENSHAW BOULEVARD  
TORRANCE, CA 90503  
Contact: DICK BUTON  
Contact address: CRENSHAW BOULEVARD  
TORRANCE, CA 90503  
Contact country: US  
Contact telephone: 310-224-5310  
Contact email: RABOUTON@DOW.COM  
EPA Region: 09  
Land type: Private  
Classification: TSDF

Map ID  
Direction  
Distance  
Elevation

MAP FINDINGS

Site

Database(s)

EDR ID Number  
EPA ID Number

**THE DOW CHEMICAL COMPANY (Continued)**

**1000106842**

Description: Handler is engaged in the treatment, storage or disposal of hazardous waste

Classification: Large Quantity Generator

Description: Handler: generates 1,000 kg or more of hazardous waste during any calendar month; or generates more than 1 kg of acutely hazardous waste during any calendar month; or generates more than 100 kg of any residue or contaminated soil, waste or other debris resulting from the cleanup of a spill, into or on any land or water, of acutely hazardous waste during any calendar month; or generates 1 kg or less of acutely hazardous waste during any calendar month, and accumulates more than 1 kg of acutely hazardous waste at any time; or generates 100 kg or less of any residue or contaminated soil, waste or other debris resulting from the cleanup of a spill, into or on any land or water, of acutely hazardous waste during any calendar month, and accumulates more than 100 kg of that material at any time

Owner/Operator Summary:

Owner/operator name: DOW CHEMICAL COMPANY  
Owner/operator address: 305 CRENSHAW BLVD  
TORRANCE, CA 90503

Owner/operator country: Not reported  
Owner/operator telephone: 213-533-5200  
Owner/operator email: Not reported  
Owner/operator fax: Not reported  
Owner/operator extension: Not reported  
Legal status: Private  
Owner/Operator Type: Operator  
Owner/Op start date: Not reported  
Owner/Op end date: Not reported

Owner/operator name: THE DOW CHEMICAL COMPANY  
Owner/operator address: Not reported  
Not reported

Owner/operator country: Not reported  
Owner/operator telephone: Not reported  
Owner/operator email: Not reported  
Owner/operator fax: Not reported  
Owner/operator extension: Not reported  
Legal status: Private  
Owner/Operator Type: Operator  
Owner/Op start date: 1952-12-09 00:00:00.  
Owner/Op end date: Not reported

Owner/operator name: DOW CHEMICAL COMPANY  
Owner/operator address: 305 CRENSHAW BLVD  
TORRANCE, CA 90503

Owner/operator country: Not reported  
Owner/operator telephone: 213-533-5200  
Owner/operator email: Not reported  
Owner/operator fax: Not reported  
Owner/operator extension: Not reported  
Legal status: Private  
Owner/Operator Type: Owner  
Owner/Op start date: Not reported  
Owner/Op end date: Not reported

Owner/operator name: THE DOW CHEMICAL COMPANY

Map ID  
Direction  
Distance  
Elevation

MAP FINDINGS

Site

Database(s)

EDR ID Number  
EPA ID Number

**THE DOW CHEMICAL COMPANY (Continued)**

**1000106842**

Owner/operator address: WILLARD H. DOW CENTER  
MIDLAND, MI 48640  
Owner/operator country: Not reported  
Owner/operator telephone: 989-636-1000  
Owner/operator email: Not reported  
Owner/operator fax: Not reported  
Owner/operator extension: Not reported  
Legal status: Private  
Owner/Operator Type: Owner  
Owner/Op start date: 1952-12-09 00:00:00.  
Owner/Op end date: Not reported

Handler Activities Summary:

U.S. importer of hazardous waste: No  
Mixed waste (haz. and radioactive): No  
Recycler of hazardous waste: No  
Transporter of hazardous waste: No  
Treater, storer or disposer of HW: Yes  
Underground injection activity: No  
On-site burner exemption: No  
Furnace exemption: No  
Used oil fuel burner: No  
Used oil processor: No  
User oil refiner: No  
Used oil fuel marketer to burner: No  
Used oil Specification marketer: No  
Used oil transfer facility: No  
Used oil transporter: No

Historical Generators:

Date form received by agency: 2008-02-08 00:00:00.0  
Site name: THE DOW CHEMICAL COMPANY  
Classification: Large Quantity Generator

Date form received by agency: 2006-01-20 00:00:00.0  
Site name: THE DOW CHEMICAL COMPANY  
Classification: Large Quantity Generator

Date form received by agency: 2004-01-26 00:00:00.0  
Site name: THE DOW CHEMICAL COMPANY  
Classification: Large Quantity Generator

Date form received by agency: 2002-02-04 00:00:00.0  
Site name: THE DOW CHEMICAL COMPANY  
Classification: Large Quantity Generator

Date form received by agency: 2000-10-12 00:00:00.0  
Site name: DOW CHEMICAL CO TORRANCE FACILITY  
Classification: Large Quantity Generator

Date form received by agency: 1999-03-04 00:00:00.0  
Site name: THE DOW CHEMICAL CO, TORRANCE FACILITY  
Classification: Large Quantity Generator

Date form received by agency: 1996-09-01 00:00:00.0  
Site name: DOW CHEMICAL COMPANY INC

Map ID  
Direction  
Distance  
Elevation

MAP FINDINGS

Site

Database(s)

EDR ID Number  
EPA ID Number

**THE DOW CHEMICAL COMPANY (Continued)**

**1000106842**

Classification: Large Quantity Generator

Date form received by agency: 1996-03-31 00:00:00.0  
Site name: THE DOW CHEMICAL CO TORRANCE  
Classification: Large Quantity Generator

Date form received by agency: 1994-03-30 00:00:00.0  
Site name: DOW CHEMICAL CO  
Classification: Large Quantity Generator

Date form received by agency: 1992-02-28 00:00:00.0  
Site name: THE DOW CHEMICAL CO.  
Classification: Large Quantity Generator

Date form received by agency: 1991-07-05 00:00:00.0  
Site name: DOW CHEMICAL COMPANY INC  
Classification: Large Quantity Generator

Date form received by agency: 1990-04-16 00:00:00.0  
Site name: DOW CHEMICAL COMPANY  
Classification: Large Quantity Generator

Hazardous Waste Summary:

. Waste code: 121  
. Waste name: Alkaline solution (pH >12.5) with metals (antimony, arsenic, barium, beryllium, cadmium, chromium, cobalt, copper, lead, mercury, molybdenum, nickel, selenium, silver, thallium, vanadium, and zinc)

. Waste code: 134  
. Waste name: Aqueous solution with <10% total organic residues

. Waste code: 151  
. Waste name: Asbestos-containing waste

. Waste code: 172  
. Waste name: Metal dust (see 121) and machining waste

. Waste code: 181  
. Waste name: Other inorganic solid waste

. Waste code: 214  
. Waste name: Unspecified solvent mixture

. Waste code: 221  
. Waste name: Waste oil and mixed oil

. Waste code: 271  
. Waste name: Organic monomer waste (includes unreacted resins)

. Waste code: 272  
. Waste name: Polymeric resin waste

. Waste code: 331  
. Waste name: Off-specification, aged, or surplus organics

. Waste code: 343

Map ID  
Direction  
Distance  
Elevation

MAP FINDINGS

Site

Database(s)

EDR ID Number  
EPA ID Number

**THE DOW CHEMICAL COMPANY (Continued)**

**1000106842**

- . Waste name: Unspecified organic liquid mixture
- . Waste code: 352
- . Waste name: Other organic solids
- . Waste code: 491
- . Waste name: Unspecified sludge waste
- . Waste code: 513
- . Waste name: Empty containers less than 30 gallons
- . Waste code: 551
- . Waste name: Laboratory waste chemicals
- . Waste code: D001
- . Waste name: IGNITABLE WASTE
- . Waste code: D002
- . Waste name: CORROSIVE WASTE
- . Waste code: D004
- . Waste name: ARSENIC
- . Waste code: D005
- . Waste name: BARIUM
- . Waste code: D006
- . Waste name: CADMIUM
- . Waste code: D008
- . Waste name: LEAD
- . Waste code: D009
- . Waste name: MERCURY
- . Waste code: D018
- . Waste name: BENZENE
- . Waste code: F001
- . Waste name: THE FOLLOWING SPENT HALOGENATED SOLVENTS USED IN DEGREASING: TETRACHLOROETHYLENE, TRICHTHLORETHYLENE, METHYLENE CHLORIDE, 1,1,1-TRICHTHLORETHANE, CARBON TETRACHLORIDE AND CHLORINATED FLUOROCARBONS; ALL SPENT SOLVENT MIXTURES/BLENDS USED IN DEGREASING CONTAINING, BEFORE USE, A TOTAL OF TEN PERCENT OR MORE (BY VOLUME) OF ONE OR MORE OF THE ABOVE HALOGENATED SOLVENTS OR THOSE SOLVENTS LISTED IN F002, F004, AND F005; AND STILL BOTTOMS FROM THE RECOVERY OF THESE SPENT SOLVENTS AND SPENT SOLVENT MIXTURES.
- . Waste code: F003
- . Waste name: THE FOLLOWING SPENT NONHALOGENATED SOLVENTS: XYLENE, ACETONE, ETHYL ACETATE, ETHYL BENZENE, ETHYL ETHER, METHYL ISOBUTYL KETONE, N-BUTYL ALCOHOL, CYCLOHEXANONE, AND METHANOL; ALL SPENT SOLVENT MIXTURES/BLENDS CONTAINING, BEFORE USE, ONLY THE ABOVE SPENT NONHALOGENATED SOLVENTS; AND ALL SPENT SOLVENT MIXTURES/BLENDS CONTAINING, BEFORE USE, ONE OR MORE OF THE ABOVE NONHALOGENATED SOLVENTS, AND A TOTAL OF TEN PERCENT OR MORE (BY VOLUME) OF ONE OR MORE OF THOSE SOLVENTS LISTED IN F001, F002, F004, AND F005; AND STILL



Map ID  
Direction  
Distance  
Elevation

MAP FINDINGS

Site

Database(s)

EDR ID Number  
EPA ID Number

**THE DOW CHEMICAL COMPANY (Continued)**

**1000106842**

BOTTOMS FROM THE RECOVERY OF THESE SPENT SOLVENTS AND SPENT SOLVENT MIXTURES.

. Waste code: P022  
. Waste name: CARBON DISULFIDE

Corrective Action Summary:

Event date: 1985-10-01 00:00:00.0  
Event: PA OR CERCLA INSPECTION

Event date: 1986-12-17 00:00:00.0  
Event: NCAPS RANKING/PRIORITY

Event date: 1986-12-17 00:00:00.0  
Event: PA OR CERCLA INSPECTION

Event date: 1986-12-17 00:00:00.0  
Event: LEAD AGENCY DETERMINATION

Event date: 1993-02-10 00:00:00.0  
Event: RFA COMPLETED-ASSESSMENT WAS A RFA

Event date: 1994-09-28 00:00:00.0  
Event: STABILIZATION MEASURES EVALUATION-FURTHER INVESTIGATION NECESSARY

Event date: 1994-09-28 00:00:00.0  
Event: CA PRIORITIZATION-LOW CA PRIORITY

Event date: 2000-12-06 00:00:00.0  
Event: INVESTIGATION WORKPLAN APPROVED

Event date: 2003-06-30 00:00:00.0  
Event: INVESTIGATION COMPLETE

Event date: 2004-04-15 00:00:00.0  
Event: INVESTIGATION WORKPLAN APPROVED

Event date: 2007-02-07 00:00:00.0  
Event: STABILIZATION MEASURES EVALUATION

Event date: 2010-05-13 00:00:00.0  
Event: INVESTIGATION REPORT RECEIVED

Event date: 2012-04-05 00:00:00.0  
Event: INVESTIGATION COMPLETE

Event date: 2012-07-18 00:00:00.0  
Event: INVESTIGATION REPORT RECEIVED

Event date: 2012-09-27 00:00:00.0  
Event: HUMAN EXPOSURES CONTROLLED DETERMINATION-YES, APPLICABLE AS OF THIS DATE

Event date: 2012-10-30 00:00:00.0  
Event: INVESTIGATION COMPLETE

Event date: 2013-06-27 00:00:00.0

Map ID  
Direction  
Distance  
Elevation

MAP FINDINGS

Site

Database(s)

EDR ID Number  
EPA ID Number

**THE DOW CHEMICAL COMPANY (Continued)**

**1000106842**

Event: STABILIZATION CONSTRUCTION COMPLETED - GROUNDWATER EXTRACTION AND TREATMENT

Event date: 2014-06-30 00:00:00.0  
Event: RELEASE TO GW CONTROLLED DETERMINATION-YES, APPLICABLE AS OF THIS DATE

Event date: 2015-06-30 00:00:00.0  
Event: INVESTIGATION SUPPLEMENTAL INFO DEEMED SATISFACT

Event date: 2016-05-01 00:00:00.0  
Event: INVESTIGATION REPORT RECEIVED

Event date: 2016-11-30 00:00:00.0  
Event: INVESTIGATION COMPLETE

Event date: 2017-01-26 00:00:00.0  
Event: INVESTIGATION REPORT RECEIVED

Event date: 2017-06-08 00:00:00.0  
Event: INVESTIGATION COMPLETE

Event date: 2019-10-31 00:00:00.0  
Event: CMS WORKPLAN MODIFICATION REQ BY AGENCY

Event date: Not reported  
Event: INVESTIGATION WORKPLAN APPROVED

Event date: Not reported  
Event: 3004(U) C/A UNDER PERMIT

Event date: Not reported  
Event: RFA NEED BY ANOTHER AGCY

Facility Has Received Notices of Violations:

Regulation violated: Not reported  
Area of violation: Listing - General  
Date violation determined: 2011-11-22 00:00:00.0  
Date achieved compliance: 2012-01-13 00:00:00.0  
Violation lead agency: State  
Enforcement action: COMPLIANCE EVALUATION INSPECTION ON-SITE  
Enforcement action date: 2011-11-22 00:00:00.0  
Enf. disposition status: Not reported  
Enf. disp. status date: Not reported  
Enforcement lead agency: State  
Proposed penalty amount: Not reported  
Final penalty amount: Not reported  
Paid penalty amount: Not reported

Regulation violated: Not reported  
Area of violation: Permit Condition or Requirement  
Date violation determined: 2008-06-19 00:00:00.0  
Date achieved compliance: 2008-07-10 00:00:00.0  
Violation lead agency: State  
Enforcement action: COMPLIANCE EVALUATION INSPECTION ON-SITE  
Enforcement action date: 2008-06-24 00:00:00.0  
Enf. disposition status: Not reported  
Enf. disp. status date: Not reported

Map ID  
Direction  
Distance  
Elevation

MAP FINDINGS

Site

Database(s)

EDR ID Number  
EPA ID Number

**THE DOW CHEMICAL COMPANY (Continued)**

**1000106842**

Enforcement lead agency: State  
Proposed penalty amount: Not reported  
Final penalty amount: Not reported  
Paid penalty amount: Not reported

Regulation violated: Not reported  
Area of violation: State Statute or Regulation  
Date violation determined: 2008-06-19 00:00:00.0  
Date achieved compliance: 2008-07-10 00:00:00.0  
Violation lead agency: State  
Enforcement action: COMPLIANCE EVALUATION INSPECTION ON-SITE  
Enforcement action date: 2008-06-24 00:00:00.0  
Enf. disposition status: Not reported  
Enf. disp. status date: Not reported  
Enforcement lead agency: State  
Proposed penalty amount: Not reported  
Final penalty amount: Not reported  
Paid penalty amount: Not reported

Regulation violated: Not reported  
Area of violation: TSD - General Facility Standards  
Date violation determined: 2007-01-23 00:00:00.0  
Date achieved compliance: 2007-02-13 00:00:00.0  
Violation lead agency: State  
Enforcement action: COMPLIANCE EVALUATION INSPECTION ON-SITE  
Enforcement action date: 2007-01-25 00:00:00.0  
Enf. disposition status: Not reported  
Enf. disp. status date: Not reported  
Enforcement lead agency: State  
Proposed penalty amount: Not reported  
Final penalty amount: Not reported  
Paid penalty amount: Not reported

Regulation violated: Not reported  
Area of violation: TSD - Financial Requirements  
Date violation determined: 2006-02-28 00:00:00.0  
Date achieved compliance: 2006-05-18 00:00:00.0  
Violation lead agency: State  
Enforcement action: FINANCIAL RECORD REVIEW  
Enforcement action date: 2006-03-03 00:00:00.0  
Enf. disposition status: Not reported  
Enf. disp. status date: Not reported  
Enforcement lead agency: State  
Proposed penalty amount: Not reported  
Final penalty amount: Not reported  
Paid penalty amount: Not reported

Regulation violated: Not reported  
Area of violation: TSD - Financial Requirements  
Date violation determined: 2006-02-28 00:00:00.0  
Date achieved compliance: 2010-04-13 00:00:00.0  
Violation lead agency: State  
Enforcement action: FINANCIAL RECORD REVIEW  
Enforcement action date: 2006-03-03 00:00:00.0  
Enf. disposition status: Not reported  
Enf. disp. status date: Not reported  
Enforcement lead agency: State

Map ID  
Direction  
Distance  
Elevation

MAP FINDINGS

Site

Database(s)

EDR ID Number  
EPA ID Number

**THE DOW CHEMICAL COMPANY (Continued)**

**1000106842**

Proposed penalty amount: Not reported  
Final penalty amount: Not reported  
Paid penalty amount: Not reported

Regulation violated: Not reported  
Area of violation: TSD - Container Use and Management  
Date violation determined: 2006-01-24 00:00:00.0  
Date achieved compliance: 2006-01-25 00:00:00.0  
Violation lead agency: State  
Enforcement action: COMPLIANCE EVALUATION INSPECTION ON-SITE  
Enforcement action date: 2006-01-25 00:00:00.0  
Enf. disposition status: Not reported  
Enf. disp. status date: Not reported  
Enforcement lead agency: State  
Proposed penalty amount: Not reported  
Final penalty amount: Not reported  
Paid penalty amount: Not reported

Regulation violated: Not reported  
Area of violation: TSD - General Facility Standards  
Date violation determined: 2006-01-24 00:00:00.0  
Date achieved compliance: 2006-02-15 00:00:00.0  
Violation lead agency: State  
Enforcement action: COMPLIANCE EVALUATION INSPECTION ON-SITE  
Enforcement action date: 2006-01-25 00:00:00.0  
Enf. disposition status: Not reported  
Enf. disp. status date: Not reported  
Enforcement lead agency: State  
Proposed penalty amount: Not reported  
Final penalty amount: Not reported  
Paid penalty amount: Not reported

Regulation violated: Not reported  
Area of violation: TSD - Financial Requirements  
Date violation determined: 2004-09-13 00:00:00.0  
Date achieved compliance: 2010-04-13 00:00:00.0  
Violation lead agency: State  
Enforcement action: FINANCIAL RECORD REVIEW  
Enforcement action date: 2004-09-14 00:00:00.0  
Enf. disposition status: Not reported  
Enf. disp. status date: Not reported  
Enforcement lead agency: State  
Proposed penalty amount: Not reported  
Final penalty amount: Not reported  
Paid penalty amount: Not reported

Regulation violated: Not reported  
Area of violation: Generators - General  
Date violation determined: 2003-08-13 00:00:00.0  
Date achieved compliance: 2003-09-08 00:00:00.0  
Violation lead agency: State  
Enforcement action: COMPLIANCE EVALUATION INSPECTION ON-SITE  
Enforcement action date: 2003-08-13 00:00:00.0  
Enf. disposition status: Not reported  
Enf. disp. status date: Not reported  
Enforcement lead agency: State  
Proposed penalty amount: Not reported

Map ID  
Direction  
Distance  
Elevation

MAP FINDINGS

Site

Database(s)

EDR ID Number  
EPA ID Number

**THE DOW CHEMICAL COMPANY (Continued)**

**1000106842**

Final penalty amount: Not reported  
Paid penalty amount: Not reported

Regulation violated: Not reported  
Area of violation: TSD - Container Use and Management  
Date violation determined: 2003-08-13 00:00:00.0  
Date achieved compliance: 2003-09-08 00:00:00.0  
Violation lead agency: State  
Enforcement action: COMPLIANCE EVALUATION INSPECTION ON-SITE  
Enforcement action date: 2003-08-13 00:00:00.0  
Enf. disposition status: Not reported  
Enf. disp. status date: Not reported  
Enforcement lead agency: State  
Proposed penalty amount: Not reported  
Final penalty amount: Not reported  
Paid penalty amount: Not reported

Regulation violated: Not reported  
Area of violation: LDR - General  
Date violation determined: 2003-08-13 00:00:00.0  
Date achieved compliance: 2003-09-08 00:00:00.0  
Violation lead agency: State  
Enforcement action: COMPLIANCE EVALUATION INSPECTION ON-SITE  
Enforcement action date: 2003-08-13 00:00:00.0  
Enf. disposition status: Not reported  
Enf. disp. status date: Not reported  
Enforcement lead agency: State  
Proposed penalty amount: Not reported  
Final penalty amount: Not reported  
Paid penalty amount: Not reported

Regulation violated: Not reported  
Area of violation: TSD - General Facility Standards  
Date violation determined: 1999-11-23 00:00:00.0  
Date achieved compliance: 1999-12-10 00:00:00.0  
Violation lead agency: State  
Enforcement action: COMPLIANCE EVALUATION INSPECTION ON-SITE  
Enforcement action date: 1999-11-24 00:00:00.0  
Enf. disposition status: Not reported  
Enf. disp. status date: Not reported  
Enforcement lead agency: State  
Proposed penalty amount: Not reported  
Final penalty amount: Not reported  
Paid penalty amount: Not reported

Regulation violated: FR - 264.170-177.1  
Area of violation: TSD - General  
Date violation determined: 1994-11-22 00:00:00.0  
Date achieved compliance: 1994-12-20 00:00:00.0  
Violation lead agency: State  
Enforcement action: COMPLIANCE EVALUATION INSPECTION ON-SITE  
Enforcement action date: 1994-11-22 00:00:00.0  
Enf. disposition status: Not reported  
Enf. disp. status date: Not reported  
Enforcement lead agency: State  
Proposed penalty amount: Not reported  
Final penalty amount: Not reported

Map ID  
Direction  
Distance  
Elevation

MAP FINDINGS

Site

Database(s)

EDR ID Number  
EPA ID Number

**THE DOW CHEMICAL COMPANY (Continued)**

**1000106842**

Paid penalty amount: Not reported

Regulation violated: FR - 264.50-56.D  
Area of violation: TSD - General  
Date violation determined: 1994-11-22 00:00:00.0  
Date achieved compliance: 1994-12-20 00:00:00.0  
Violation lead agency: State  
Enforcement action: COMPLIANCE EVALUATION INSPECTION ON-SITE  
Enforcement action date: 1994-11-22 00:00:00.0  
Enf. disposition status: Not reported  
Enf. disp. status date: Not reported  
Enforcement lead agency: State  
Proposed penalty amount: Not reported  
Final penalty amount: Not reported  
Paid penalty amount: Not reported

Regulation violated: FR - 264.70-77.E  
Area of violation: TSD - General  
Date violation determined: 1994-11-22 00:00:00.0  
Date achieved compliance: 1995-01-25 00:00:00.0  
Violation lead agency: State  
Enforcement action: COMPLIANCE EVALUATION INSPECTION ON-SITE  
Enforcement action date: 1994-11-22 00:00:00.0  
Enf. disposition status: Not reported  
Enf. disp. status date: Not reported  
Enforcement lead agency: State  
Proposed penalty amount: Not reported  
Final penalty amount: Not reported  
Paid penalty amount: Not reported

Regulation violated: FR - 264.10-18.B  
Area of violation: TSD - General  
Date violation determined: 1994-11-22 00:00:00.0  
Date achieved compliance: 1994-12-20 00:00:00.0  
Violation lead agency: State  
Enforcement action: COMPLIANCE EVALUATION INSPECTION ON-SITE  
Enforcement action date: 1994-11-22 00:00:00.0  
Enf. disposition status: Not reported  
Enf. disp. status date: Not reported  
Enforcement lead agency: State  
Proposed penalty amount: Not reported  
Final penalty amount: Not reported  
Paid penalty amount: Not reported

Regulation violated: FR - 264.70-77.E  
Area of violation: TSD - General  
Date violation determined: 1992-10-09 00:00:00.0  
Date achieved compliance: 1992-12-29 00:00:00.0  
Violation lead agency: EPA  
Enforcement action: COMPLIANCE EVALUATION INSPECTION ON-SITE  
Enforcement action date: 1992-10-16 00:00:00.0  
Enf. disposition status: Not reported  
Enf. disp. status date: Not reported  
Enforcement lead agency: EPA  
Proposed penalty amount: Not reported  
Final penalty amount: Not reported  
Paid penalty amount: Not reported

Map ID  
Direction  
Distance  
Elevation

MAP FINDINGS

Site

Database(s)

EDR ID Number  
EPA ID Number

**THE DOW CHEMICAL COMPANY (Continued)**

**1000106842**

Regulation violated: FR - 268 ALL  
Area of violation: LDR - General  
Date violation determined: 1992-10-09 00:00:00.0  
Date achieved compliance: 1992-12-29 00:00:00.0  
Violation lead agency: EPA  
Enforcement action: COMPLIANCE EVALUATION INSPECTION ON-SITE  
Enforcement action date: 1992-10-16 00:00:00.0  
Enf. disposition status: Not reported  
Enf. disp. status date: Not reported  
Enforcement lead agency: EPA  
Proposed penalty amount: Not reported  
Final penalty amount: Not reported  
Paid penalty amount: Not reported

Regulation violated: FR - 264.30-37.C  
Area of violation: TSD - General  
Date violation determined: 1992-10-09 00:00:00.0  
Date achieved compliance: 1992-12-29 00:00:00.0  
Violation lead agency: EPA  
Enforcement action: COMPLIANCE EVALUATION INSPECTION ON-SITE  
Enforcement action date: 1992-10-16 00:00:00.0  
Enf. disposition status: Not reported  
Enf. disp. status date: Not reported  
Enforcement lead agency: EPA  
Proposed penalty amount: Not reported  
Final penalty amount: Not reported  
Paid penalty amount: Not reported

Regulation violated: FR - 262.40-43.D  
Area of violation: Generators - General  
Date violation determined: 1992-10-09 00:00:00.0  
Date achieved compliance: 1992-12-29 00:00:00.0  
Violation lead agency: EPA  
Enforcement action: COMPLIANCE EVALUATION INSPECTION ON-SITE  
Enforcement action date: 1992-10-16 00:00:00.0  
Enf. disposition status: Not reported  
Enf. disp. status date: Not reported  
Enforcement lead agency: EPA  
Proposed penalty amount: Not reported  
Final penalty amount: Not reported  
Paid penalty amount: Not reported

Regulation violated: FR - 264.70-77.E  
Area of violation: TSD - General  
Date violation determined: 1991-04-01 00:00:00.0  
Date achieved compliance: 1991-06-12 00:00:00.0  
Violation lead agency: State  
Enforcement action: COMPLIANCE EVALUATION INSPECTION ON-SITE  
Enforcement action date: Not reported  
Enf. disposition status: Not reported  
Enf. disp. status date: Not reported  
Enforcement lead agency: Not reported  
Proposed penalty amount: Not reported  
Final penalty amount: Not reported  
Paid penalty amount: Not reported

Regulation violated: FR - 270

Map ID  
Direction  
Distance  
Elevation

MAP FINDINGS

Site

Database(s)

EDR ID Number  
EPA ID Number

**THE DOW CHEMICAL COMPANY (Continued)**

**1000106842**

Area of violation: TSD - General  
Date violation determined: 1991-04-01 00:00:00.0  
Date achieved compliance: 1991-06-12 00:00:00.0  
Violation lead agency: State  
Enforcement action: COMPLIANCE EVALUATION INSPECTION ON-SITE  
Enforcement action date: Not reported  
Enf. disposition status: Not reported  
Enf. disp. status date: Not reported  
Enforcement lead agency: Not reported  
Proposed penalty amount: Not reported  
Final penalty amount: Not reported  
Paid penalty amount: Not reported

Regulation violated: FR - 270  
Area of violation: TSD - General  
Date violation determined: 1990-05-25 00:00:00.0  
Date achieved compliance: 1991-06-12 00:00:00.0  
Violation lead agency: State  
Enforcement action: COMPLIANCE EVALUATION INSPECTION ON-SITE  
Enforcement action date: 1990-07-09 00:00:00.0  
Enf. disposition status: Not reported  
Enf. disp. status date: Not reported  
Enforcement lead agency: State  
Proposed penalty amount: Not reported  
Final penalty amount: Not reported  
Paid penalty amount: Not reported

Regulation violated: FR - 268 ALL  
Area of violation: LDR - General  
Date violation determined: 1989-02-16 00:00:00.0  
Date achieved compliance: 1989-07-10 00:00:00.0  
Violation lead agency: State  
Enforcement action: COMPLIANCE EVALUATION INSPECTION ON-SITE  
Enforcement action date: 1989-03-31 00:00:00.0  
Enf. disposition status: Not reported  
Enf. disp. status date: Not reported  
Enforcement lead agency: State  
Proposed penalty amount: Not reported  
Final penalty amount: Not reported  
Paid penalty amount: Not reported

Regulation violated: FR - 270  
Area of violation: TSD - General  
Date violation determined: 1989-02-16 00:00:00.0  
Date achieved compliance: 1989-07-10 00:00:00.0  
Violation lead agency: State  
Enforcement action: COMPLIANCE EVALUATION INSPECTION ON-SITE  
Enforcement action date: 1989-03-31 00:00:00.0  
Enf. disposition status: Not reported  
Enf. disp. status date: Not reported  
Enforcement lead agency: State  
Proposed penalty amount: Not reported  
Final penalty amount: Not reported  
Paid penalty amount: Not reported

Regulation violated: FR - 268.7  
Area of violation: LDR - General



Map ID  
Direction  
Distance  
Elevation

MAP FINDINGS

Site

Database(s)

EDR ID Number  
EPA ID Number

**THE DOW CHEMICAL COMPANY (Continued)**

**1000106842**

Date violation determined: 1989-02-16 00:00:00.0  
Date achieved compliance: 1989-07-10 00:00:00.0  
Violation lead agency: State  
Enforcement action: COMPLIANCE EVALUATION INSPECTION ON-SITE  
Enforcement action date: 1989-03-31 00:00:00.0  
Enf. disposition status: Not reported  
Enf. disp. status date: Not reported  
Enforcement lead agency: State  
Proposed penalty amount: Not reported  
Final penalty amount: Not reported  
Paid penalty amount: Not reported

Regulation violated: FR - 270  
Area of violation: TSD - General  
Date violation determined: 1989-02-16 00:00:00.0  
Date achieved compliance: 1989-07-10 00:00:00.0  
Violation lead agency: State  
Enforcement action: COMPLIANCE EVALUATION INSPECTION ON-SITE  
Enforcement action date: 1989-06-30 00:00:00.0  
Enf. disposition status: Not reported  
Enf. disp. status date: Not reported  
Enforcement lead agency: State  
Proposed penalty amount: 117000  
Final penalty amount: 117000  
Paid penalty amount: Not reported

Regulation violated: FR - 264.110-120.G  
Area of violation: TSD - Closure/Post-Closure  
Date violation determined: 1989-02-16 00:00:00.0  
Date achieved compliance: 1989-07-10 00:00:00.0  
Violation lead agency: State  
Enforcement action: COMPLIANCE EVALUATION INSPECTION ON-SITE  
Enforcement action date: 1989-03-31 00:00:00.0  
Enf. disposition status: Not reported  
Enf. disp. status date: Not reported  
Enforcement lead agency: State  
Proposed penalty amount: Not reported  
Final penalty amount: Not reported  
Paid penalty amount: Not reported

Regulation violated: F - 270  
Area of violation: TSD - General  
Date violation determined: 1988-06-17 00:00:00.0  
Date achieved compliance: 1988-06-22 00:00:00.0  
Violation lead agency: State  
Enforcement action: COMPLIANCE EVALUATION INSPECTION ON-SITE  
Enforcement action date: Not reported  
Enf. disposition status: Not reported  
Enf. disp. status date: Not reported  
Enforcement lead agency: Not reported  
Proposed penalty amount: Not reported  
Final penalty amount: Not reported  
Paid penalty amount: Not reported

Regulation violated: F - 268 ALL  
Area of violation: LDR - General  
Date violation determined: 1988-06-17 00:00:00.0

Map ID  
Direction  
Distance  
Elevation

MAP FINDINGS

Site

Database(s)

EDR ID Number  
EPA ID Number

**THE DOW CHEMICAL COMPANY (Continued)**

**1000106842**

Date achieved compliance: 1989-07-10 00:00:00.0  
Violation lead agency: State  
Enforcement action: COMPLIANCE EVALUATION INSPECTION ON-SITE  
Enforcement action date: Not reported  
Enf. disposition status: Not reported  
Enf. disp. status date: Not reported  
Enforcement lead agency: Not reported  
Proposed penalty amount: Not reported  
Final penalty amount: Not reported  
Paid penalty amount: Not reported

Regulation violated: F - 268.7  
Area of violation: LDR - General  
Date violation determined: 1988-06-17 00:00:00.0  
Date achieved compliance: 1989-07-10 00:00:00.0  
Violation lead agency: State  
Enforcement action: COMPLIANCE EVALUATION INSPECTION ON-SITE  
Enforcement action date: Not reported  
Enf. disposition status: Not reported  
Enf. disp. status date: Not reported  
Enforcement lead agency: Not reported  
Proposed penalty amount: Not reported  
Final penalty amount: Not reported  
Paid penalty amount: Not reported

Regulation violated: FR - 264.110-120.G  
Area of violation: TSD - Closure/Post-Closure  
Date violation determined: 1987-10-13 00:00:00.0  
Date achieved compliance: 1988-02-23 00:00:00.0  
Violation lead agency: State  
Enforcement action: COMPLIANCE EVALUATION INSPECTION ON-SITE  
Enforcement action date: 1987-10-13 00:00:00.0  
Enf. disposition status: Not reported  
Enf. disp. status date: Not reported  
Enforcement lead agency: State  
Proposed penalty amount: Not reported  
Final penalty amount: Not reported  
Paid penalty amount: Not reported

Regulation violated: FR - 270  
Area of violation: TSD - General  
Date violation determined: 1987-10-13 00:00:00.0  
Date achieved compliance: 1988-02-23 00:00:00.0  
Violation lead agency: State  
Enforcement action: COMPLIANCE EVALUATION INSPECTION ON-SITE  
Enforcement action date: 1987-10-13 00:00:00.0  
Enf. disposition status: Not reported  
Enf. disp. status date: Not reported  
Enforcement lead agency: State  
Proposed penalty amount: Not reported  
Final penalty amount: Not reported  
Paid penalty amount: Not reported

Regulation violated: FR - 270  
Area of violation: TSD - General  
Date violation determined: 1987-10-13 00:00:00.0  
Date achieved compliance: 1988-02-23 00:00:00.0

Map ID  
Direction  
Distance  
Elevation

MAP FINDINGS

Site

Database(s)

EDR ID Number  
EPA ID Number

**THE DOW CHEMICAL COMPANY (Continued)**

**1000106842**

Violation lead agency: State  
Enforcement action: COMPLIANCE EVALUATION INSPECTION ON-SITE  
Enforcement action date: 1988-03-16 00:00:00.0  
Enf. disposition status: Not reported  
Enf. disp. status date: Not reported  
Enforcement lead agency: State  
Proposed penalty amount: Not reported  
Final penalty amount: Not reported  
Paid penalty amount: Not reported

Regulation violated: FR - 264.110-120.G  
Area of violation: TSD - Closure/Post-Closure  
Date violation determined: 1987-10-13 00:00:00.0  
Date achieved compliance: 1988-02-23 00:00:00.0  
Violation lead agency: State  
Enforcement action: COMPLIANCE EVALUATION INSPECTION ON-SITE  
Enforcement action date: 1988-03-16 00:00:00.0  
Enf. disposition status: Not reported  
Enf. disp. status date: Not reported  
Enforcement lead agency: State  
Proposed penalty amount: Not reported  
Final penalty amount: Not reported  
Paid penalty amount: Not reported

Evaluation Action Summary:  
Evaluation date: 1994-11-21 00:00:00.0  
Evaluation: WRITTEN INFORMAL  
Area of violation: TSD - General  
Date achieved compliance: 1994-12-20 00:00:00.0  
Evaluation lead agency: State

Evaluation date: 1994-11-21 00:00:00.0  
Evaluation: WRITTEN INFORMAL  
Area of violation: TSD - General  
Date achieved compliance: 1995-01-25 00:00:00.0  
Evaluation lead agency: State

Evaluation date: 1992-05-06 00:00:00.0  
Evaluation: WRITTEN INFORMAL  
Area of violation: Generators - General  
Date achieved compliance: 1992-12-29 00:00:00.0  
Evaluation lead agency: EPA Contractor/Grantee

Evaluation date: 1992-05-06 00:00:00.0  
Evaluation: WRITTEN INFORMAL  
Area of violation: LDR - General  
Date achieved compliance: 1992-12-29 00:00:00.0  
Evaluation lead agency: EPA Contractor/Grantee

Evaluation date: 1992-05-06 00:00:00.0  
Evaluation: WRITTEN INFORMAL  
Area of violation: TSD - General  
Date achieved compliance: 1992-12-29 00:00:00.0  
Evaluation lead agency: EPA Contractor/Grantee

Evaluation date: 1990-05-25 00:00:00.0  
Evaluation: WRITTEN INFORMAL

Map ID  
Direction  
Distance  
Elevation

MAP FINDINGS

Site

Database(s)

EDR ID Number  
EPA ID Number

**THE DOW CHEMICAL COMPANY (Continued)**

**1000106842**

Area of violation: TSD - General  
Date achieved compliance: 1991-06-12 00:00:00.0  
Evaluation lead agency: State

Evaluation date: 1989-02-16 00:00:00.0  
Evaluation: INITIAL 3008(A) COMPLIANCE  
Area of violation: TSD - General  
Date achieved compliance: 1989-07-10 00:00:00.0  
Evaluation lead agency: State

Evaluation date: 1989-02-16 00:00:00.0  
Evaluation: WRITTEN INFORMAL  
Area of violation: TSD - Closure/Post-Closure  
Date achieved compliance: 1989-07-10 00:00:00.0  
Evaluation lead agency: State

Evaluation date: 1989-02-16 00:00:00.0  
Evaluation: WRITTEN INFORMAL  
Area of violation: TSD - General  
Date achieved compliance: 1989-07-10 00:00:00.0  
Evaluation lead agency: State

Evaluation date: 1989-02-16 00:00:00.0  
Evaluation: WRITTEN INFORMAL  
Area of violation: LDR - General  
Date achieved compliance: 1989-07-10 00:00:00.0  
Evaluation lead agency: State

Evaluation date: 1987-10-13 00:00:00.0  
Evaluation: WRITTEN INFORMAL  
Area of violation: TSD - Closure/Post-Closure  
Date achieved compliance: 1988-02-23 00:00:00.0  
Evaluation lead agency: State

Evaluation date: 1987-10-13 00:00:00.0  
Evaluation: WRITTEN INFORMAL  
Area of violation: TSD - General  
Date achieved compliance: 1988-02-23 00:00:00.0  
Evaluation lead agency: State

**RCRA-LQG:**

Date form received by agency: 2010-03-22 00:00:00.0  
Facility name: THE DOW CHEMICAL COMPANY  
Facility address: 305 CRENSHAW BOULEVARD  
TORRANCE, CA 90503  
EPA ID: CAD009547050  
Mailing address: CRENSHAW BOULEVARD  
TORRANCE, CA 90503  
Contact: DICK BUTON  
Contact address: CRENSHAW BOULEVARD  
TORRANCE, CA 90503  
Contact country: US  
Contact telephone: 310-224-5310  
Contact email: RABOUTON@DOW.COM  
EPA Region: 09  
Land type: Private  
Classification: TSDF  
Description: Handler is engaged in the treatment, storage or disposal of hazardous

Map ID  
Direction  
Distance  
Elevation

MAP FINDINGS

Site

Database(s)

EDR ID Number  
EPA ID Number

**THE DOW CHEMICAL COMPANY (Continued)**

**1000106842**

Classification: waste  
Large Quantity Generator  
Description: Handler: generates 1,000 kg or more of hazardous waste during any calendar month; or generates more than 1 kg of acutely hazardous waste during any calendar month; or generates more than 100 kg of any residue or contaminated soil, waste or other debris resulting from the cleanup of a spill, into or on any land or water, of acutely hazardous waste during any calendar month; or generates 1 kg or less of acutely hazardous waste during any calendar month, and accumulates more than 1 kg of acutely hazardous waste at any time; or generates 100 kg or less of any residue or contaminated soil, waste or other debris resulting from the cleanup of a spill, into or on any land or water, of acutely hazardous waste during any calendar month, and accumulates more than 100 kg of that material at any time

Owner/Operator Summary:

Owner/operator name: DOW CHEMICAL COMPANY  
Owner/operator address: 305 CRENSHAW BLVD  
TORRANCE, CA 90503  
Owner/operator country: Not reported  
Owner/operator telephone: 213-533-5200  
Owner/operator email: Not reported  
Owner/operator fax: Not reported  
Owner/operator extension: Not reported  
Legal status: Private  
Owner/Operator Type: Operator  
Owner/Op start date: Not reported  
Owner/Op end date: Not reported

Owner/operator name: THE DOW CHEMICAL COMPANY  
Owner/operator address: Not reported  
Not reported  
Owner/operator country: Not reported  
Owner/operator telephone: Not reported  
Owner/operator email: Not reported  
Owner/operator fax: Not reported  
Owner/operator extension: Not reported  
Legal status: Private  
Owner/Operator Type: Operator  
Owner/Op start date: 1952-12-09 00:00:00.  
Owner/Op end date: Not reported

Owner/operator name: DOW CHEMICAL COMPANY  
Owner/operator address: 305 CRENSHAW BLVD  
TORRANCE, CA 90503  
Owner/operator country: Not reported  
Owner/operator telephone: 213-533-5200  
Owner/operator email: Not reported  
Owner/operator fax: Not reported  
Owner/operator extension: Not reported  
Legal status: Private  
Owner/Operator Type: Owner  
Owner/Op start date: Not reported  
Owner/Op end date: Not reported

Owner/operator name: THE DOW CHEMICAL COMPANY  
Owner/operator address: WILLARD H. DOW CENTER

Map ID  
Direction  
Distance  
Elevation

MAP FINDINGS

Site

Database(s)

EDR ID Number  
EPA ID Number

**THE DOW CHEMICAL COMPANY (Continued)**

**1000106842**

MIDLAND, MI 48640  
Owner/operator country: Not reported  
Owner/operator telephone: 989-636-1000  
Owner/operator email: Not reported  
Owner/operator fax: Not reported  
Owner/operator extension: Not reported  
Legal status: Private  
Owner/Operator Type: Owner  
Owner/Op start date: 1952-12-09 00:00:00.  
Owner/Op end date: Not reported

Handler Activities Summary:

U.S. importer of hazardous waste: No  
Mixed waste (haz. and radioactive): No  
Recycler of hazardous waste: No  
Transporter of hazardous waste: No  
Treater, storer or disposer of HW: Yes  
Underground injection activity: No  
On-site burner exemption: No  
Furnace exemption: No  
Used oil fuel burner: No  
Used oil processor: No  
User oil refiner: No  
Used oil fuel marketer to burner: No  
Used oil Specification marketer: No  
Used oil transfer facility: No  
Used oil transporter: No

Historical Generators:

Date form received by agency: 2008-02-08 00:00:00.0

Site name: THE DOW CHEMICAL COMPANY  
Classification: Large Quantity Generator

Date form received by agency: 2006-01-20 00:00:00.0

Site name: THE DOW CHEMICAL COMPANY  
Classification: Large Quantity Generator

Date form received by agency: 2004-01-26 00:00:00.0

Site name: THE DOW CHEMICAL COMPANY  
Classification: Large Quantity Generator

Date form received by agency: 2002-02-04 00:00:00.0

Site name: THE DOW CHEMICAL COMPANY  
Classification: Large Quantity Generator

Date form received by agency: 2000-10-12 00:00:00.0

Site name: DOW CHEMICAL CO TORRANCE FACILITY  
Classification: Large Quantity Generator

Date form received by agency: 1999-03-04 00:00:00.0

Site name: THE DOW CHEMICAL CO, TORRANCE FACILITY  
Classification: Large Quantity Generator

Date form received by agency: 1996-09-01 00:00:00.0

Site name: DOW CHEMICAL COMPANY INC  
Classification: Large Quantity Generator

Map ID  
Direction  
Distance  
Elevation

MAP FINDINGS

Site

Database(s)

EDR ID Number  
EPA ID Number

**THE DOW CHEMICAL COMPANY (Continued)**

**1000106842**

Date form received by agency: 1996-03-31 00:00:00.0  
Site name: THE DOW CHEMICAL CO TORRANCE  
Classification: Large Quantity Generator

Date form received by agency: 1994-03-30 00:00:00.0  
Site name: DOW CHEMICAL CO  
Classification: Large Quantity Generator

Date form received by agency: 1992-02-28 00:00:00.0  
Site name: THE DOW CHEMICAL CO.  
Classification: Large Quantity Generator

Date form received by agency: 1991-07-05 00:00:00.0  
Site name: DOW CHEMICAL COMPANY INC  
Classification: Large Quantity Generator

Date form received by agency: 1990-04-16 00:00:00.0  
Site name: DOW CHEMICAL COMPANY  
Classification: Large Quantity Generator

Hazardous Waste Summary:

- . Waste code: 121
- . Waste name: Alkaline solution (pH >12.5) with metals (antimony, arsenic, barium, beryllium, cadmium, chromium, cobalt, copper, lead, mercury, molybdenum, nickel, selenium, silver, thallium, vanadium, and zinc)
  
- . Waste code: 134
- . Waste name: Aqueous solution with <10% total organic residues
  
- . Waste code: 151
- . Waste name: Asbestos-containing waste
  
- . Waste code: 172
- . Waste name: Metal dust (see 121) and machining waste
  
- . Waste code: 181
- . Waste name: Other inorganic solid waste
  
- . Waste code: 214
- . Waste name: Unspecified solvent mixture
  
- . Waste code: 221
- . Waste name: Waste oil and mixed oil
  
- . Waste code: 271
- . Waste name: Organic monomer waste (includes unreacted resins)
  
- . Waste code: 272
- . Waste name: Polymeric resin waste
  
- . Waste code: 331
- . Waste name: Off-specification, aged, or surplus organics
  
- . Waste code: 343
- . Waste name: Unspecified organic liquid mixture

Map ID  
Direction  
Distance  
Elevation

MAP FINDINGS

Site

Database(s)

EDR ID Number  
EPA ID Number

**THE DOW CHEMICAL COMPANY (Continued)**

**1000106842**

- . Waste code: 352
- . Waste name: Other organic solids
  
- . Waste code: 491
- . Waste name: Unspecified sludge waste
  
- . Waste code: 513
- . Waste name: Empty containers less than 30 gallons
  
- . Waste code: 551
- . Waste name: Laboratory waste chemicals
  
- . Waste code: D001
- . Waste name: IGNITABLE WASTE
  
- . Waste code: D002
- . Waste name: CORROSIVE WASTE
  
- . Waste code: D004
- . Waste name: ARSENIC
  
- . Waste code: D005
- . Waste name: BARIUM
  
- . Waste code: D006
- . Waste name: CADMIUM
  
- . Waste code: D008
- . Waste name: LEAD
  
- . Waste code: D009
- . Waste name: MERCURY
  
- . Waste code: D018
- . Waste name: BENZENE
  
- . Waste code: F001
- . Waste name: THE FOLLOWING SPENT HALOGENATED SOLVENTS USED IN DEGREASING: TETRACHLOROETHYLENE, TRICHTHLORETHYLENE, METHYLENE CHLORIDE, 1,1,1-TRICHTHLORETHANE, CARBON TETRACHLORIDE AND CHLORINATED FLUOROCARBONS; ALL SPENT SOLVENT MIXTURES/BLENDS USED IN DEGREASING CONTAINING, BEFORE USE, A TOTAL OF TEN PERCENT OR MORE (BY VOLUME) OF ONE OR MORE OF THE ABOVE HALOGENATED SOLVENTS OR THOSE SOLVENTS LISTED IN F002, F004, AND F005; AND STILL BOTTOMS FROM THE RECOVERY OF THESE SPENT SOLVENTS AND SPENT SOLVENT MIXTURES.
  
- . Waste code: F003
- . Waste name: THE FOLLOWING SPENT NONHALOGENATED SOLVENTS: XYLENE, ACETONE, ETHYL ACETATE, ETHYL BENZENE, ETHYL ETHER, METHYL ISOBUTYL KETONE, N-BUTYL ALCOHOL, CYCLOHEXANONE, AND METHANOL; ALL SPENT SOLVENT MIXTURES/BLENDS CONTAINING, BEFORE USE, ONLY THE ABOVE SPENT NONHALOGENATED SOLVENTS; AND ALL SPENT SOLVENT MIXTURES/BLENDS CONTAINING, BEFORE USE, ONE OR MORE OF THE ABOVE NONHALOGENATED SOLVENTS, AND A TOTAL OF TEN PERCENT OR MORE (BY VOLUME) OF ONE OR MORE OF THOSE SOLVENTS LISTED IN F001, F002, F004, AND F005; AND STILL BOTTOMS FROM THE RECOVERY OF THESE SPENT SOLVENTS AND SPENT SOLVENT MIXTURES.



Map ID  
Direction  
Distance  
Elevation

MAP FINDINGS

Site

Database(s)

EDR ID Number  
EPA ID Number

**THE DOW CHEMICAL COMPANY (Continued)**

**1000106842**

. Waste code: P022  
. Waste name: CARBON DISULFIDE

Corrective Action Summary:

Event date: 1985-10-01 00:00:00.0  
Event: PA OR CERCLA INSPECTION

Event date: 1986-12-17 00:00:00.0  
Event: NCAPS RANKING/PRIORITY

Event date: 1986-12-17 00:00:00.0  
Event: PA OR CERCLA INSPECTION

Event date: 1986-12-17 00:00:00.0  
Event: LEAD AGENCY DETERMINATION

Event date: 1993-02-10 00:00:00.0  
Event: RFA COMPLETED-ASSESSMENT WAS A RFA

Event date: 1994-09-28 00:00:00.0  
Event: STABILIZATION MEASURES EVALUATION-FURTHER INVESTIGATION NECESSARY

Event date: 1994-09-28 00:00:00.0  
Event: CA PRIORITIZATION-LOW CA PRIORITY

Event date: 2000-12-06 00:00:00.0  
Event: INVESTIGATION WORKPLAN APPROVED

Event date: 2003-06-30 00:00:00.0  
Event: INVESTIGATION COMPLETE

Event date: 2004-04-15 00:00:00.0  
Event: INVESTIGATION WORKPLAN APPROVED

Event date: 2007-02-07 00:00:00.0  
Event: STABILIZATION MEASURES EVALUATION

Event date: 2010-05-13 00:00:00.0  
Event: INVESTIGATION REPORT RECEIVED

Event date: 2012-04-05 00:00:00.0  
Event: INVESTIGATION COMPLETE

Event date: 2012-07-18 00:00:00.0  
Event: INVESTIGATION REPORT RECEIVED

Event date: 2012-09-27 00:00:00.0  
Event: HUMAN EXPOSURES CONTROLLED DETERMINATION-YES, APPLICABLE AS OF THIS DATE

Event date: 2012-10-30 00:00:00.0  
Event: INVESTIGATION COMPLETE

Event date: 2013-06-27 00:00:00.0  
Event: STABILIZATION CONSTRUCTION COMPLETED - GROUNDWATER EXTRACTION AND TREATMENT

Map ID  
Direction  
Distance  
Elevation

MAP FINDINGS

Site

Database(s)

EDR ID Number  
EPA ID Number

**THE DOW CHEMICAL COMPANY (Continued)**

**1000106842**

Event date:	2014-06-30 00:00:00.0
Event:	RELEASE TO GW CONTROLLED DETERMINATION-YES, APPLICABLE AS OF THIS DATE
Event date:	2015-06-30 00:00:00.0
Event:	INVESTIGATION SUPPLEMENTAL INFO DEEMED SATISFACT
Event date:	2016-05-01 00:00:00.0
Event:	INVESTIGATION REPORT RECEIVED
Event date:	2016-11-30 00:00:00.0
Event:	INVESTIGATION COMPLETE
Event date:	2017-01-26 00:00:00.0
Event:	INVESTIGATION REPORT RECEIVED
Event date:	2017-06-08 00:00:00.0
Event:	INVESTIGATION COMPLETE
Event date:	2019-10-31 00:00:00.0
Event:	CMS WORKPLAN MODIFICATION REQ BY AGENCY
Event date:	Not reported
Event:	INVESTIGATION WORKPLAN APPROVED
Event date:	Not reported
Event:	3004(U) C/A UNDER PERMIT
Event date:	Not reported
Event:	RFA NEED BY ANOTHER AGCY

Facility Has Received Notices of Violations:

Regulation violated:	Not reported
Area of violation:	Listing - General
Date violation determined:	2011-11-22 00:00:00.0
Date achieved compliance:	2012-01-13 00:00:00.0
Violation lead agency:	State
Enforcement action:	COMPLIANCE EVALUATION INSPECTION ON-SITE
Enforcement action date:	2011-11-22 00:00:00.0
Enf. disposition status:	Not reported
Enf. disp. status date:	Not reported
Enforcement lead agency:	State
Proposed penalty amount:	Not reported
Final penalty amount:	Not reported
Paid penalty amount:	Not reported

Regulation violated:	Not reported
Area of violation:	Permit Condition or Requirement
Date violation determined:	2008-06-19 00:00:00.0
Date achieved compliance:	2008-07-10 00:00:00.0
Violation lead agency:	State
Enforcement action:	COMPLIANCE EVALUATION INSPECTION ON-SITE
Enforcement action date:	2008-06-24 00:00:00.0
Enf. disposition status:	Not reported
Enf. disp. status date:	Not reported
Enforcement lead agency:	State
Proposed penalty amount:	Not reported
Final penalty amount:	Not reported

Map ID  
Direction  
Distance  
Elevation

MAP FINDINGS

Site

Database(s)

EDR ID Number  
EPA ID Number

**THE DOW CHEMICAL COMPANY (Continued)**

**1000106842**

Paid penalty amount: Not reported

Regulation violated: Not reported  
Area of violation: State Statute or Regulation  
Date violation determined: 2008-06-19 00:00:00.0  
Date achieved compliance: 2008-07-10 00:00:00.0  
Violation lead agency: State  
Enforcement action: COMPLIANCE EVALUATION INSPECTION ON-SITE  
Enforcement action date: 2008-06-24 00:00:00.0  
Enf. disposition status: Not reported  
Enf. disp. status date: Not reported  
Enforcement lead agency: State  
Proposed penalty amount: Not reported  
Final penalty amount: Not reported  
Paid penalty amount: Not reported

Regulation violated: Not reported  
Area of violation: TSD - General Facility Standards  
Date violation determined: 2007-01-23 00:00:00.0  
Date achieved compliance: 2007-02-13 00:00:00.0  
Violation lead agency: State  
Enforcement action: COMPLIANCE EVALUATION INSPECTION ON-SITE  
Enforcement action date: 2007-01-25 00:00:00.0  
Enf. disposition status: Not reported  
Enf. disp. status date: Not reported  
Enforcement lead agency: State  
Proposed penalty amount: Not reported  
Final penalty amount: Not reported  
Paid penalty amount: Not reported

Regulation violated: Not reported  
Area of violation: TSD - Financial Requirements  
Date violation determined: 2006-02-28 00:00:00.0  
Date achieved compliance: 2006-05-18 00:00:00.0  
Violation lead agency: State  
Enforcement action: FINANCIAL RECORD REVIEW  
Enforcement action date: 2006-03-03 00:00:00.0  
Enf. disposition status: Not reported  
Enf. disp. status date: Not reported  
Enforcement lead agency: State  
Proposed penalty amount: Not reported  
Final penalty amount: Not reported  
Paid penalty amount: Not reported

Regulation violated: Not reported  
Area of violation: TSD - Financial Requirements  
Date violation determined: 2006-02-28 00:00:00.0  
Date achieved compliance: 2010-04-13 00:00:00.0  
Violation lead agency: State  
Enforcement action: FINANCIAL RECORD REVIEW  
Enforcement action date: 2006-03-03 00:00:00.0  
Enf. disposition status: Not reported  
Enf. disp. status date: Not reported  
Enforcement lead agency: State  
Proposed penalty amount: Not reported  
Final penalty amount: Not reported  
Paid penalty amount: Not reported

Map ID  
Direction  
Distance  
Elevation

MAP FINDINGS

Site

Database(s)

EDR ID Number  
EPA ID Number

**THE DOW CHEMICAL COMPANY (Continued)**

**1000106842**

Regulation violated: Not reported  
Area of violation: TSD - Container Use and Management  
Date violation determined: 2006-01-24 00:00:00.0  
Date achieved compliance: 2006-01-25 00:00:00.0  
Violation lead agency: State  
Enforcement action: COMPLIANCE EVALUATION INSPECTION ON-SITE  
Enforcement action date: 2006-01-25 00:00:00.0  
Enf. disposition status: Not reported  
Enf. disp. status date: Not reported  
Enforcement lead agency: State  
Proposed penalty amount: Not reported  
Final penalty amount: Not reported  
Paid penalty amount: Not reported

Regulation violated: Not reported  
Area of violation: TSD - General Facility Standards  
Date violation determined: 2006-01-24 00:00:00.0  
Date achieved compliance: 2006-02-15 00:00:00.0  
Violation lead agency: State  
Enforcement action: COMPLIANCE EVALUATION INSPECTION ON-SITE  
Enforcement action date: 2006-01-25 00:00:00.0  
Enf. disposition status: Not reported  
Enf. disp. status date: Not reported  
Enforcement lead agency: State  
Proposed penalty amount: Not reported  
Final penalty amount: Not reported  
Paid penalty amount: Not reported

Regulation violated: Not reported  
Area of violation: TSD - Financial Requirements  
Date violation determined: 2004-09-13 00:00:00.0  
Date achieved compliance: 2010-04-13 00:00:00.0  
Violation lead agency: State  
Enforcement action: FINANCIAL RECORD REVIEW  
Enforcement action date: 2004-09-14 00:00:00.0  
Enf. disposition status: Not reported  
Enf. disp. status date: Not reported  
Enforcement lead agency: State  
Proposed penalty amount: Not reported  
Final penalty amount: Not reported  
Paid penalty amount: Not reported

Regulation violated: Not reported  
Area of violation: Generators - General  
Date violation determined: 2003-08-13 00:00:00.0  
Date achieved compliance: 2003-09-08 00:00:00.0  
Violation lead agency: State  
Enforcement action: COMPLIANCE EVALUATION INSPECTION ON-SITE  
Enforcement action date: 2003-08-13 00:00:00.0  
Enf. disposition status: Not reported  
Enf. disp. status date: Not reported  
Enforcement lead agency: State  
Proposed penalty amount: Not reported  
Final penalty amount: Not reported  
Paid penalty amount: Not reported

Regulation violated: Not reported

Map ID  
Direction  
Distance  
Elevation

MAP FINDINGS

Site

Database(s)

EDR ID Number  
EPA ID Number

**THE DOW CHEMICAL COMPANY (Continued)**

**1000106842**

Area of violation: TSD - Container Use and Management  
Date violation determined: 2003-08-13 00:00:00.0  
Date achieved compliance: 2003-09-08 00:00:00.0  
Violation lead agency: State  
Enforcement action: COMPLIANCE EVALUATION INSPECTION ON-SITE  
Enforcement action date: 2003-08-13 00:00:00.0  
Enf. disposition status: Not reported  
Enf. disp. status date: Not reported  
Enforcement lead agency: State  
Proposed penalty amount: Not reported  
Final penalty amount: Not reported  
Paid penalty amount: Not reported

Regulation violated: Not reported  
Area of violation: LDR - General  
Date violation determined: 2003-08-13 00:00:00.0  
Date achieved compliance: 2003-09-08 00:00:00.0  
Violation lead agency: State  
Enforcement action: COMPLIANCE EVALUATION INSPECTION ON-SITE  
Enforcement action date: 2003-08-13 00:00:00.0  
Enf. disposition status: Not reported  
Enf. disp. status date: Not reported  
Enforcement lead agency: State  
Proposed penalty amount: Not reported  
Final penalty amount: Not reported  
Paid penalty amount: Not reported

Regulation violated: Not reported  
Area of violation: TSD - General Facility Standards  
Date violation determined: 1999-11-23 00:00:00.0  
Date achieved compliance: 1999-12-10 00:00:00.0  
Violation lead agency: State  
Enforcement action: COMPLIANCE EVALUATION INSPECTION ON-SITE  
Enforcement action date: 1999-11-24 00:00:00.0  
Enf. disposition status: Not reported  
Enf. disp. status date: Not reported  
Enforcement lead agency: State  
Proposed penalty amount: Not reported  
Final penalty amount: Not reported  
Paid penalty amount: Not reported

Regulation violated: FR - 264.170-177.I  
Area of violation: TSD - General  
Date violation determined: 1994-11-22 00:00:00.0  
Date achieved compliance: 1994-12-20 00:00:00.0  
Violation lead agency: State  
Enforcement action: COMPLIANCE EVALUATION INSPECTION ON-SITE  
Enforcement action date: 1994-11-22 00:00:00.0  
Enf. disposition status: Not reported  
Enf. disp. status date: Not reported  
Enforcement lead agency: State  
Proposed penalty amount: Not reported  
Final penalty amount: Not reported  
Paid penalty amount: Not reported

Regulation violated: FR - 264.50-56.D  
Area of violation: TSD - General

Map ID  
Direction  
Distance  
Elevation

MAP FINDINGS

Site

Database(s)

EDR ID Number  
EPA ID Number

**THE DOW CHEMICAL COMPANY (Continued)**

**1000106842**

Date violation determined: 1994-11-22 00:00:00.0  
Date achieved compliance: 1994-12-20 00:00:00.0  
Violation lead agency: State  
Enforcement action: COMPLIANCE EVALUATION INSPECTION ON-SITE  
Enforcement action date: 1994-11-22 00:00:00.0  
Enf. disposition status: Not reported  
Enf. disp. status date: Not reported  
Enforcement lead agency: State  
Proposed penalty amount: Not reported  
Final penalty amount: Not reported  
Paid penalty amount: Not reported

Regulation violated: FR - 264.70-77.E  
Area of violation: TSD - General  
Date violation determined: 1994-11-22 00:00:00.0  
Date achieved compliance: 1995-01-25 00:00:00.0  
Violation lead agency: State  
Enforcement action: COMPLIANCE EVALUATION INSPECTION ON-SITE  
Enforcement action date: 1994-11-22 00:00:00.0  
Enf. disposition status: Not reported  
Enf. disp. status date: Not reported  
Enforcement lead agency: State  
Proposed penalty amount: Not reported  
Final penalty amount: Not reported  
Paid penalty amount: Not reported

Regulation violated: FR - 264.10-18.B  
Area of violation: TSD - General  
Date violation determined: 1994-11-22 00:00:00.0  
Date achieved compliance: 1994-12-20 00:00:00.0  
Violation lead agency: State  
Enforcement action: COMPLIANCE EVALUATION INSPECTION ON-SITE  
Enforcement action date: 1994-11-22 00:00:00.0  
Enf. disposition status: Not reported  
Enf. disp. status date: Not reported  
Enforcement lead agency: State  
Proposed penalty amount: Not reported  
Final penalty amount: Not reported  
Paid penalty amount: Not reported

Regulation violated: FR - 264.70-77.E  
Area of violation: TSD - General  
Date violation determined: 1992-10-09 00:00:00.0  
Date achieved compliance: 1992-12-29 00:00:00.0  
Violation lead agency: EPA  
Enforcement action: COMPLIANCE EVALUATION INSPECTION ON-SITE  
Enforcement action date: 1992-10-16 00:00:00.0  
Enf. disposition status: Not reported  
Enf. disp. status date: Not reported  
Enforcement lead agency: EPA  
Proposed penalty amount: Not reported  
Final penalty amount: Not reported  
Paid penalty amount: Not reported

Regulation violated: FR - 268 ALL  
Area of violation: LDR - General  
Date violation determined: 1992-10-09 00:00:00.0

Map ID  
Direction  
Distance  
Elevation

MAP FINDINGS

Site

Database(s)

EDR ID Number  
EPA ID Number

**THE DOW CHEMICAL COMPANY (Continued)**

**1000106842**

Date achieved compliance: 1992-12-29 00:00:00.0  
Violation lead agency: EPA  
Enforcement action: COMPLIANCE EVALUATION INSPECTION ON-SITE  
Enforcement action date: 1992-10-16 00:00:00.0  
Enf. disposition status: Not reported  
Enf. disp. status date: Not reported  
Enforcement lead agency: EPA  
Proposed penalty amount: Not reported  
Final penalty amount: Not reported  
Paid penalty amount: Not reported

Regulation violated: FR - 264.30-37.C  
Area of violation: TSD - General  
Date violation determined: 1992-10-09 00:00:00.0  
Date achieved compliance: 1992-12-29 00:00:00.0  
Violation lead agency: EPA  
Enforcement action: COMPLIANCE EVALUATION INSPECTION ON-SITE  
Enforcement action date: 1992-10-16 00:00:00.0  
Enf. disposition status: Not reported  
Enf. disp. status date: Not reported  
Enforcement lead agency: EPA  
Proposed penalty amount: Not reported  
Final penalty amount: Not reported  
Paid penalty amount: Not reported

Regulation violated: FR - 262.40-43.D  
Area of violation: Generators - General  
Date violation determined: 1992-10-09 00:00:00.0  
Date achieved compliance: 1992-12-29 00:00:00.0  
Violation lead agency: EPA  
Enforcement action: COMPLIANCE EVALUATION INSPECTION ON-SITE  
Enforcement action date: 1992-10-16 00:00:00.0  
Enf. disposition status: Not reported  
Enf. disp. status date: Not reported  
Enforcement lead agency: EPA  
Proposed penalty amount: Not reported  
Final penalty amount: Not reported  
Paid penalty amount: Not reported

Regulation violated: FR - 264.70-77.E  
Area of violation: TSD - General  
Date violation determined: 1991-04-01 00:00:00.0  
Date achieved compliance: 1991-06-12 00:00:00.0  
Violation lead agency: State  
Enforcement action: COMPLIANCE EVALUATION INSPECTION ON-SITE  
Enforcement action date: Not reported  
Enf. disposition status: Not reported  
Enf. disp. status date: Not reported  
Enforcement lead agency: Not reported  
Proposed penalty amount: Not reported  
Final penalty amount: Not reported  
Paid penalty amount: Not reported

Regulation violated: FR - 270  
Area of violation: TSD - General  
Date violation determined: 1991-04-01 00:00:00.0  
Date achieved compliance: 1991-06-12 00:00:00.0

Map ID  
Direction  
Distance  
Elevation

MAP FINDINGS

Site

Database(s)

EDR ID Number  
EPA ID Number

**THE DOW CHEMICAL COMPANY (Continued)**

**1000106842**

Violation lead agency: State  
Enforcement action: COMPLIANCE EVALUATION INSPECTION ON-SITE  
Enforcement action date: Not reported  
Enf. disposition status: Not reported  
Enf. disp. status date: Not reported  
Enforcement lead agency: Not reported  
Proposed penalty amount: Not reported  
Final penalty amount: Not reported  
Paid penalty amount: Not reported

Regulation violated: FR - 270  
Area of violation: TSD - General  
Date violation determined: 1990-05-25 00:00:00.0  
Date achieved compliance: 1991-06-12 00:00:00.0  
Violation lead agency: State  
Enforcement action: COMPLIANCE EVALUATION INSPECTION ON-SITE  
Enforcement action date: 1990-07-09 00:00:00.0  
Enf. disposition status: Not reported  
Enf. disp. status date: Not reported  
Enforcement lead agency: State  
Proposed penalty amount: Not reported  
Final penalty amount: Not reported  
Paid penalty amount: Not reported

Regulation violated: FR - 268 ALL  
Area of violation: LDR - General  
Date violation determined: 1989-02-16 00:00:00.0  
Date achieved compliance: 1989-07-10 00:00:00.0  
Violation lead agency: State  
Enforcement action: COMPLIANCE EVALUATION INSPECTION ON-SITE  
Enforcement action date: 1989-03-31 00:00:00.0  
Enf. disposition status: Not reported  
Enf. disp. status date: Not reported  
Enforcement lead agency: State  
Proposed penalty amount: Not reported  
Final penalty amount: Not reported  
Paid penalty amount: Not reported

Regulation violated: FR - 270  
Area of violation: TSD - General  
Date violation determined: 1989-02-16 00:00:00.0  
Date achieved compliance: 1989-07-10 00:00:00.0  
Violation lead agency: State  
Enforcement action: COMPLIANCE EVALUATION INSPECTION ON-SITE  
Enforcement action date: 1989-03-31 00:00:00.0  
Enf. disposition status: Not reported  
Enf. disp. status date: Not reported  
Enforcement lead agency: State  
Proposed penalty amount: Not reported  
Final penalty amount: Not reported  
Paid penalty amount: Not reported

Regulation violated: FR - 268.7  
Area of violation: LDR - General  
Date violation determined: 1989-02-16 00:00:00.0  
Date achieved compliance: 1989-07-10 00:00:00.0  
Violation lead agency: State



Map ID  
Direction  
Distance  
Elevation

MAP FINDINGS

Site

Database(s)

EDR ID Number  
EPA ID Number

**THE DOW CHEMICAL COMPANY (Continued)**

**1000106842**

Enforcement action: COMPLIANCE EVALUATION INSPECTION ON-SITE  
Enforcement action date: 1989-03-31 00:00:00.0  
Enf. disposition status: Not reported  
Enf. disp. status date: Not reported  
Enforcement lead agency: State  
Proposed penalty amount: Not reported  
Final penalty amount: Not reported  
Paid penalty amount: Not reported

Regulation violated: FR - 270  
Area of violation: TSD - General  
Date violation determined: 1989-02-16 00:00:00.0  
Date achieved compliance: 1989-07-10 00:00:00.0  
Violation lead agency: State  
Enforcement action: COMPLIANCE EVALUATION INSPECTION ON-SITE  
Enforcement action date: 1989-06-30 00:00:00.0  
Enf. disposition status: Not reported  
Enf. disp. status date: Not reported  
Enforcement lead agency: State  
Proposed penalty amount: 117000  
Final penalty amount: 117000  
Paid penalty amount: Not reported

Regulation violated: FR - 264.110-120.G  
Area of violation: TSD - Closure/Post-Closure  
Date violation determined: 1989-02-16 00:00:00.0  
Date achieved compliance: 1989-07-10 00:00:00.0  
Violation lead agency: State  
Enforcement action: COMPLIANCE EVALUATION INSPECTION ON-SITE  
Enforcement action date: 1989-03-31 00:00:00.0  
Enf. disposition status: Not reported  
Enf. disp. status date: Not reported  
Enforcement lead agency: State  
Proposed penalty amount: Not reported  
Final penalty amount: Not reported  
Paid penalty amount: Not reported

Regulation violated: F - 270  
Area of violation: TSD - General  
Date violation determined: 1988-06-17 00:00:00.0  
Date achieved compliance: 1988-06-22 00:00:00.0  
Violation lead agency: State  
Enforcement action: COMPLIANCE EVALUATION INSPECTION ON-SITE  
Enforcement action date: Not reported  
Enf. disposition status: Not reported  
Enf. disp. status date: Not reported  
Enforcement lead agency: Not reported  
Proposed penalty amount: Not reported  
Final penalty amount: Not reported  
Paid penalty amount: Not reported

Regulation violated: F - 268 ALL  
Area of violation: LDR - General  
Date violation determined: 1988-06-17 00:00:00.0  
Date achieved compliance: 1989-07-10 00:00:00.0  
Violation lead agency: State  
Enforcement action: COMPLIANCE EVALUATION INSPECTION ON-SITE

Map ID  
Direction  
Distance  
Elevation

MAP FINDINGS

Site

Database(s)

EDR ID Number  
EPA ID Number

**THE DOW CHEMICAL COMPANY (Continued)**

**1000106842**

Enforcement action date: Not reported  
Enf. disposition status: Not reported  
Enf. disp. status date: Not reported  
Enforcement lead agency: Not reported  
Proposed penalty amount: Not reported  
Final penalty amount: Not reported  
Paid penalty amount: Not reported

Regulation violated: F - 268.7  
Area of violation: LDR - General  
Date violation determined: 1988-06-17 00:00:00.0  
Date achieved compliance: 1989-07-10 00:00:00.0  
Violation lead agency: State  
Enforcement action: COMPLIANCE EVALUATION INSPECTION ON-SITE  
Enforcement action date: Not reported  
Enf. disposition status: Not reported  
Enf. disp. status date: Not reported  
Enforcement lead agency: Not reported  
Proposed penalty amount: Not reported  
Final penalty amount: Not reported  
Paid penalty amount: Not reported

Regulation violated: FR - 264.110-120.G  
Area of violation: TSD - Closure/Post-Closure  
Date violation determined: 1987-10-13 00:00:00.0  
Date achieved compliance: 1988-02-23 00:00:00.0  
Violation lead agency: State  
Enforcement action: COMPLIANCE EVALUATION INSPECTION ON-SITE  
Enforcement action date: 1987-10-13 00:00:00.0  
Enf. disposition status: Not reported  
Enf. disp. status date: Not reported  
Enforcement lead agency: State  
Proposed penalty amount: Not reported  
Final penalty amount: Not reported  
Paid penalty amount: Not reported

Regulation violated: FR - 270  
Area of violation: TSD - General  
Date violation determined: 1987-10-13 00:00:00.0  
Date achieved compliance: 1988-02-23 00:00:00.0  
Violation lead agency: State  
Enforcement action: COMPLIANCE EVALUATION INSPECTION ON-SITE  
Enforcement action date: 1987-10-13 00:00:00.0  
Enf. disposition status: Not reported  
Enf. disp. status date: Not reported  
Enforcement lead agency: State  
Proposed penalty amount: Not reported  
Final penalty amount: Not reported  
Paid penalty amount: Not reported

Regulation violated: FR - 270  
Area of violation: TSD - General  
Date violation determined: 1987-10-13 00:00:00.0  
Date achieved compliance: 1988-02-23 00:00:00.0  
Violation lead agency: State  
Enforcement action: COMPLIANCE EVALUATION INSPECTION ON-SITE  
Enforcement action date: 1988-03-16 00:00:00.0

Map ID  
Direction  
Distance  
Elevation

MAP FINDINGS

Site

Database(s)

EDR ID Number  
EPA ID Number

**THE DOW CHEMICAL COMPANY (Continued)**

**1000106842**

Enf. disposition status: Not reported  
Enf. disp. status date: Not reported  
Enforcement lead agency: State  
Proposed penalty amount: Not reported  
Final penalty amount: Not reported  
Paid penalty amount: Not reported

Regulation violated: FR - 264.110-120.G  
Area of violation: TSD - Closure/Post-Closure  
Date violation determined: 1987-10-13 00:00:00.0  
Date achieved compliance: 1988-02-23 00:00:00.0  
Violation lead agency: State  
Enforcement action: COMPLIANCE EVALUATION INSPECTION ON-SITE  
Enforcement action date: 1988-03-16 00:00:00.0  
Enf. disposition status: Not reported  
Enf. disp. status date: Not reported  
Enforcement lead agency: State  
Proposed penalty amount: Not reported  
Final penalty amount: Not reported  
Paid penalty amount: Not reported

Evaluation Action Summary:  
Evaluation date: 1994-11-21 00:00:00.0  
Evaluation: WRITTEN INFORMAL  
Area of violation: TSD - General  
Date achieved compliance: 1994-12-20 00:00:00.0  
Evaluation lead agency: State

Evaluation date: 1994-11-21 00:00:00.0  
Evaluation: WRITTEN INFORMAL  
Area of violation: TSD - General  
Date achieved compliance: 1995-01-25 00:00:00.0  
Evaluation lead agency: State

Evaluation date: 1992-05-06 00:00:00.0  
Evaluation: WRITTEN INFORMAL  
Area of violation: Generators - General  
Date achieved compliance: 1992-12-29 00:00:00.0  
Evaluation lead agency: EPA Contractor/Grantee

Evaluation date: 1992-05-06 00:00:00.0  
Evaluation: WRITTEN INFORMAL  
Area of violation: LDR - General  
Date achieved compliance: 1992-12-29 00:00:00.0  
Evaluation lead agency: EPA Contractor/Grantee

Evaluation date: 1992-05-06 00:00:00.0  
Evaluation: WRITTEN INFORMAL  
Area of violation: TSD - General  
Date achieved compliance: 1992-12-29 00:00:00.0  
Evaluation lead agency: EPA Contractor/Grantee

Evaluation date: 1990-05-25 00:00:00.0  
Evaluation: WRITTEN INFORMAL  
Area of violation: TSD - General  
Date achieved compliance: 1991-06-12 00:00:00.0  
Evaluation lead agency: State

Map ID  
Direction  
Distance  
Elevation

MAP FINDINGS

Site

Database(s)

EDR ID Number  
EPA ID Number

**THE DOW CHEMICAL COMPANY (Continued)**

**1000106842**

Evaluation date: 1989-02-16 00:00:00.0  
Evaluation: INITIAL 3008(A) COMPLIANCE  
Area of violation: TSD - General  
Date achieved compliance: 1989-07-10 00:00:00.0  
Evaluation lead agency: State

Evaluation date: 1989-02-16 00:00:00.0  
Evaluation: WRITTEN INFORMAL  
Area of violation: TSD - Closure/Post-Closure  
Date achieved compliance: 1989-07-10 00:00:00.0  
Evaluation lead agency: State

Evaluation date: 1989-02-16 00:00:00.0  
Evaluation: WRITTEN INFORMAL  
Area of violation: TSD - General  
Date achieved compliance: 1989-07-10 00:00:00.0  
Evaluation lead agency: State

Evaluation date: 1989-02-16 00:00:00.0  
Evaluation: WRITTEN INFORMAL  
Area of violation: LDR - General  
Date achieved compliance: 1989-07-10 00:00:00.0  
Evaluation lead agency: State

Evaluation date: 1987-10-13 00:00:00.0  
Evaluation: WRITTEN INFORMAL  
Area of violation: TSD - Closure/Post-Closure  
Date achieved compliance: 1988-02-23 00:00:00.0  
Evaluation lead agency: State

Evaluation date: 1987-10-13 00:00:00.0  
Evaluation: WRITTEN INFORMAL  
Area of violation: TSD - General  
Date achieved compliance: 1988-02-23 00:00:00.0  
Evaluation lead agency: State

**US FIN ASSUR:**

Name: THE DOW CHEMICAL COMPANY  
Address: 305 CRENSHAW BOULEVARD  
City,State,Zip: TORRANCE, CA 90503  
EPA ID: CAD009547050  
County: Not reported  
Mechanism type: F  
Mechanism Type Description: FINANCIAL TEST  
Cost estimate: 2000000  
Face value: 2000000  
Effective date: 2010-03-22 00:00:00  
Provider: DOW CHEMICAL CO.  
EPA region: 9

Name: THE DOW CHEMICAL COMPANY  
Address: 305 CRENSHAW BOULEVARD  
City,State,Zip: TORRANCE, CA 90503  
EPA ID: CAD009547050  
County: Not reported  
Mechanism type: F  
Mechanism Type Description: FINANCIAL TEST  
Cost estimate: 484823

Map ID  
Direction  
Distance  
Elevation

MAP FINDINGS

Site

Database(s)

EDR ID Number  
EPA ID Number

**THE DOW CHEMICAL COMPANY (Continued)**

**1000106842**

Face value: 8510298  
Effective date: 2011-03-23 00:00:00  
Provider: DOW CHEMICAL CO.  
EPA region: 9

Name: THE DOW CHEMICAL COMPANY  
Address: 305 CRENSHAW BOULEVARD  
City,State,Zip: TORRANCE, CA 90503  
EPA ID: CAD009547050  
County: Not reported  
Mechanism type: F  
Mechanism Type Description: FINANCIAL TEST  
Cost estimate: 8000000  
Face value: 8510298  
Effective date: 2011-03-23 00:00:00  
Provider: DOW CHEMICAL CO.  
EPA region: 9

2020 COR ACTION:

EPA ID: CAD009547050  
Region: 9  
Action: Not reported

US AIRS MINOR:

Envid: 1000106842  
Region Code: 09  
Programmatic ID: AIR CASCA0000603700338  
Facility Registry ID: 110000475138  
D and B Number: Not reported  
Primary SIC Code: 2819  
NAICS Code: 325211  
Default Air Classification Code: MIN  
Facility Type of Ownership Code: POF  
Air CMS Category Code: Not reported  
HPV Status: Not reported

US AIRS MINOR:

Region Code: 09  
Programmatic ID: AIR CASCA0000603700338  
Facility Registry ID: 110000475138  
Air Operating Status Code: OPR  
Default Air Classification Code: MIN  
Air Program: State Implementation Plan for National Primary and Secondary Ambient Air Quality Standards  
Activity Date: 1976-05-13 00:00:00  
Activity Status Date: Not reported  
Activity Group: Compliance Monitoring  
Activity Type: Inspection/Evaluation  
Activity Status: Not reported

Region Code: 09  
Programmatic ID: AIR CASCA0000603700338  
Facility Registry ID: 110000475138  
Air Operating Status Code: OPR  
Default Air Classification Code: MIN  
Air Program: State Implementation Plan for National Primary and Secondary Ambient Air Quality Standards  
Activity Date: 1978-01-23 00:00:00  
Activity Status Date: Not reported

Map ID  
Direction  
Distance  
Elevation

MAP FINDINGS

Site

Database(s)

EDR ID Number  
EPA ID Number

**THE DOW CHEMICAL COMPANY (Continued)**

**1000106842**

Activity Group: Compliance Monitoring  
Activity Type: Inspection/Evaluation  
Activity Status: Not reported

Region Code: 09  
Programmatic ID: AIR CASCA0000603700338  
Facility Registry ID: 110000475138  
Air Operating Status Code: OPR  
Default Air Classification Code: MIN  
Air Program: State Implementation Plan for National Primary and Secondary Ambient Air Quality Standards  
Activity Date: 1978-11-03 00:00:00  
Activity Status Date: Not reported  
Activity Group: Compliance Monitoring  
Activity Type: Inspection/Evaluation  
Activity Status: Not reported

Region Code: 09  
Programmatic ID: AIR CASCA0000603700338  
Facility Registry ID: 110000475138  
Air Operating Status Code: OPR  
Default Air Classification Code: MIN  
Air Program: State Implementation Plan for National Primary and Secondary Ambient Air Quality Standards  
Activity Date: 1979-09-19 00:00:00  
Activity Status Date: Not reported  
Activity Group: Compliance Monitoring  
Activity Type: Inspection/Evaluation  
Activity Status: Not reported

Region Code: 09  
Programmatic ID: AIR CASCA0000603700338  
Facility Registry ID: 110000475138  
Air Operating Status Code: OPR  
Default Air Classification Code: MIN  
Air Program: State Implementation Plan for National Primary and Secondary Ambient Air Quality Standards  
Activity Date: 1979-12-18 00:00:00  
Activity Status Date: Not reported  
Activity Group: Compliance Monitoring  
Activity Type: Inspection/Evaluation  
Activity Status: Not reported

Region Code: 09  
Programmatic ID: AIR CASCA0000603700338  
Facility Registry ID: 110000475138  
Air Operating Status Code: OPR  
Default Air Classification Code: MIN  
Air Program: State Implementation Plan for National Primary and Secondary Ambient Air Quality Standards  
Activity Date: 1980-04-10 00:00:00  
Activity Status Date: Not reported  
Activity Group: Compliance Monitoring  
Activity Type: Inspection/Evaluation  
Activity Status: Not reported

Region Code: 09  
Programmatic ID: AIR CASCA0000603700338  
Facility Registry ID: 110000475138  
Air Operating Status Code: OPR  
Default Air Classification Code: MIN

Map ID  
Direction  
Distance  
Elevation

MAP FINDINGS

Site

Database(s)

EDR ID Number  
EPA ID Number

**THE DOW CHEMICAL COMPANY (Continued)**

**1000106842**

Air Program: State Implementation Plan for National Primary and Secondary Ambient Air Quality Standards  
Activity Date: 1980-07-31 00:00:00  
Activity Status Date: Not reported  
Activity Group: Compliance Monitoring  
Activity Type: Inspection/Evaluation  
Activity Status: Not reported

Region Code: 09  
Programmatic ID: AIR CASCA0000603700338  
Facility Registry ID: 110000475138  
Air Operating Status Code: OPR  
Default Air Classification Code: MIN  
Air Program: State Implementation Plan for National Primary and Secondary Ambient Air Quality Standards  
Activity Date: 1981-07-29 00:00:00  
Activity Status Date: Not reported  
Activity Group: Compliance Monitoring  
Activity Type: Inspection/Evaluation  
Activity Status: Not reported

Region Code: 09  
Programmatic ID: AIR CASCA0000603700338  
Facility Registry ID: 110000475138  
Air Operating Status Code: OPR  
Default Air Classification Code: MIN  
Air Program: State Implementation Plan for National Primary and Secondary Ambient Air Quality Standards  
Activity Date: 1982-03-20 00:00:00  
Activity Status Date: Not reported  
Activity Group: Compliance Monitoring  
Activity Type: Inspection/Evaluation  
Activity Status: Not reported

Region Code: 09  
Programmatic ID: AIR CASCA0000603700338  
Facility Registry ID: 110000475138  
Air Operating Status Code: OPR  
Default Air Classification Code: MIN  
Air Program: State Implementation Plan for National Primary and Secondary Ambient Air Quality Standards  
Activity Date: 1982-12-03 00:00:00  
Activity Status Date: Not reported  
Activity Group: Compliance Monitoring  
Activity Type: Inspection/Evaluation  
Activity Status: Not reported

Region Code: 09  
Programmatic ID: AIR CASCA0000603700338  
Facility Registry ID: 110000475138  
Air Operating Status Code: OPR  
Default Air Classification Code: MIN  
Air Program: State Implementation Plan for National Primary and Secondary Ambient Air Quality Standards  
Activity Date: 1983-04-15 00:00:00  
Activity Status Date: Not reported  
Activity Group: Compliance Monitoring  
Activity Type: Inspection/Evaluation  
Activity Status: Not reported

Region Code: 09  
Programmatic ID: AIR CASCA0000603700338

Map ID  
Direction  
Distance  
Elevation

MAP FINDINGS

Site

Database(s)

EDR ID Number  
EPA ID Number

**THE DOW CHEMICAL COMPANY (Continued)**

**1000106842**

Facility Registry ID: 110000475138  
Air Operating Status Code: OPR  
Default Air Classification Code: MIN  
Air Program: State Implementation Plan for National Primary and Secondary Ambient Air Quality Standards  
Activity Date: 1983-09-01 00:00:00  
Activity Status Date: Not reported  
Activity Group: Compliance Monitoring  
Activity Type: Inspection/Evaluation  
Activity Status: Not reported

Region Code: 09  
Programmatic ID: AIR CASCA0000603700338  
Facility Registry ID: 110000475138  
Air Operating Status Code: OPR  
Default Air Classification Code: MIN  
Air Program: State Implementation Plan for National Primary and Secondary Ambient Air Quality Standards  
Activity Date: 1984-08-23 00:00:00  
Activity Status Date: Not reported  
Activity Group: Compliance Monitoring  
Activity Type: Inspection/Evaluation  
Activity Status: Not reported

Region Code: 09  
Programmatic ID: AIR CASCA0000603700338  
Facility Registry ID: 110000475138  
Air Operating Status Code: OPR  
Default Air Classification Code: MIN  
Air Program: State Implementation Plan for National Primary and Secondary Ambient Air Quality Standards  
Activity Date: 1985-07-18 00:00:00  
Activity Status Date: Not reported  
Activity Group: Compliance Monitoring  
Activity Type: Inspection/Evaluation  
Activity Status: Not reported

Region Code: 09  
Programmatic ID: AIR CASCA0000603700338  
Facility Registry ID: 110000475138  
Air Operating Status Code: OPR  
Default Air Classification Code: MIN  
Air Program: State Implementation Plan for National Primary and Secondary Ambient Air Quality Standards  
Activity Date: 1986-07-01 00:00:00  
Activity Status Date: Not reported  
Activity Group: Compliance Monitoring  
Activity Type: Inspection/Evaluation  
Activity Status: Not reported

Region Code: 09  
Programmatic ID: AIR CASCA0000603700338  
Facility Registry ID: 110000475138  
Air Operating Status Code: OPR  
Default Air Classification Code: MIN  
Air Program: State Implementation Plan for National Primary and Secondary Ambient Air Quality Standards  
Activity Date: 1987-07-16 00:00:00  
Activity Status Date: Not reported  
Activity Group: Compliance Monitoring  
Activity Type: Inspection/Evaluation  
Activity Status: Not reported



Map ID  
Direction  
Distance  
Elevation

MAP FINDINGS

Site

Database(s)

EDR ID Number  
EPA ID Number

**THE DOW CHEMICAL COMPANY (Continued)**

**1000106842**

Region Code: 09  
Programmatic ID: AIR CASCA0000603700338  
Facility Registry ID: 110000475138  
Air Operating Status Code: OPR  
Default Air Classification Code: MIN  
Air Program: State Implementation Plan for National Primary and Secondary Ambient Air Quality Standards  
Activity Date: 1988-08-10 00:00:00  
Activity Status Date: Not reported  
Activity Group: Compliance Monitoring  
Activity Type: Inspection/Evaluation  
Activity Status: Not reported

Region Code: 09  
Programmatic ID: AIR CASCA0000603700338  
Facility Registry ID: 110000475138  
Air Operating Status Code: OPR  
Default Air Classification Code: MIN  
Air Program: State Implementation Plan for National Primary and Secondary Ambient Air Quality Standards  
Activity Date: 1988-11-18 00:00:00  
Activity Status Date: Not reported  
Activity Group: Compliance Monitoring  
Activity Type: Inspection/Evaluation  
Activity Status: Not reported

Region Code: 09  
Programmatic ID: AIR CASCA0000603700338  
Facility Registry ID: 110000475138  
Air Operating Status Code: OPR  
Default Air Classification Code: MIN  
Air Program: State Implementation Plan for National Primary and Secondary Ambient Air Quality Standards  
Activity Date: 1989-11-29 00:00:00  
Activity Status Date: Not reported  
Activity Group: Compliance Monitoring  
Activity Type: Inspection/Evaluation  
Activity Status: Not reported

Region Code: 09  
Programmatic ID: AIR CASCA0000603700338  
Facility Registry ID: 110000475138  
Air Operating Status Code: OPR  
Default Air Classification Code: MIN  
Air Program: State Implementation Plan for National Primary and Secondary Ambient Air Quality Standards  
Activity Date: 1990-10-29 00:00:00  
Activity Status Date: Not reported  
Activity Group: Compliance Monitoring  
Activity Type: Inspection/Evaluation  
Activity Status: Not reported

Region Code: 09  
Programmatic ID: AIR CASCA0000603700338  
Facility Registry ID: 110000475138  
Air Operating Status Code: OPR  
Default Air Classification Code: MIN  
Air Program: State Implementation Plan for National Primary and Secondary Ambient Air Quality Standards  
Activity Date: 1991-11-04 00:00:00  
Activity Status Date: Not reported  
Activity Group: Compliance Monitoring

Map ID  
Direction  
Distance  
Elevation

MAP FINDINGS

Site

Database(s)

EDR ID Number  
EPA ID Number

**THE DOW CHEMICAL COMPANY (Continued)**

**1000106842**

Activity Type: Inspection/Evaluation  
Activity Status: Not reported

Region Code: 09  
Programmatic ID: AIR CASCA0000603700338  
Facility Registry ID: 110000475138  
Air Operating Status Code: OPR  
Default Air Classification Code: MIN  
Air Program: State Implementation Plan for National Primary and Secondary Ambient Air Quality Standards  
Activity Date: 1993-03-12 00:00:00  
Activity Status Date: Not reported  
Activity Group: Compliance Monitoring  
Activity Type: Inspection/Evaluation  
Activity Status: Not reported

Region Code: 09  
Programmatic ID: AIR CASCA0000603700338  
Facility Registry ID: 110000475138  
Air Operating Status Code: OPR  
Default Air Classification Code: MIN  
Air Program: State Implementation Plan for National Primary and Secondary Ambient Air Quality Standards  
Activity Date: 1994-03-02 00:00:00  
Activity Status Date: Not reported  
Activity Group: Compliance Monitoring  
Activity Type: Inspection/Evaluation  
Activity Status: Not reported

Region Code: 09  
Programmatic ID: AIR CASCA0000603700338  
Facility Registry ID: 110000475138  
Air Operating Status Code: OPR  
Default Air Classification Code: MIN  
Air Program: State Implementation Plan for National Primary and Secondary Ambient Air Quality Standards  
Activity Date: 1995-03-07 00:00:00  
Activity Status Date: Not reported  
Activity Group: Compliance Monitoring  
Activity Type: Inspection/Evaluation  
Activity Status: Not reported

Region Code: 09  
Programmatic ID: AIR CASCA0000603700338  
Facility Registry ID: 110000475138  
Air Operating Status Code: OPR  
Default Air Classification Code: MIN  
Air Program: State Implementation Plan for National Primary and Secondary Ambient Air Quality Standards  
Activity Date: 1996-04-12 00:00:00  
Activity Status Date: Not reported  
Activity Group: Compliance Monitoring  
Activity Type: Inspection/Evaluation  
Activity Status: Not reported

Region Code: 09  
Programmatic ID: AIR CASCA0000603700338  
Facility Registry ID: 110000475138  
Air Operating Status Code: OPR  
Default Air Classification Code: MIN  
Air Program: State Implementation Plan for National Primary and Secondary Ambient Air Quality Standards

Map ID  
Direction  
Distance  
Elevation

MAP FINDINGS

Site

Database(s)

EDR ID Number  
EPA ID Number

**THE DOW CHEMICAL COMPANY (Continued)**

**1000106842**

Activity Date: 1997-05-15 00:00:00  
Activity Status Date: Not reported  
Activity Group: Compliance Monitoring  
Activity Type: Inspection/Evaluation  
Activity Status: Not reported

Region Code: 09  
Programmatic ID: AIR CASCA0000603700338  
Facility Registry ID: 110000475138  
Air Operating Status Code: OPR  
Default Air Classification Code: MIN  
Air Program: State Implementation Plan for National Primary and Secondary Ambient Air Quality Standards  
Activity Date: 1997-09-30 00:00:00  
Activity Status Date: Not reported  
Activity Group: Compliance Monitoring  
Activity Type: Inspection/Evaluation  
Activity Status: Not reported

Region Code: 09  
Programmatic ID: AIR CASCA0000603700338  
Facility Registry ID: 110000475138  
Air Operating Status Code: OPR  
Default Air Classification Code: MIN  
Air Program: State Implementation Plan for National Primary and Secondary Ambient Air Quality Standards  
Activity Date: 1999-06-30 00:00:00  
Activity Status Date: Not reported  
Activity Group: Compliance Monitoring  
Activity Type: Inspection/Evaluation  
Activity Status: Not reported

Region Code: 09  
Programmatic ID: AIR CASCA0000603700338  
Facility Registry ID: 110000475138  
Air Operating Status Code: OPR  
Default Air Classification Code: MIN  
Air Program: State Implementation Plan for National Primary and Secondary Ambient Air Quality Standards  
Activity Date: 2000-01-06 00:00:00  
Activity Status Date: Not reported  
Activity Group: Compliance Monitoring  
Activity Type: Inspection/Evaluation  
Activity Status: Not reported

Region Code: 09  
Programmatic ID: AIR CASCA0000603700338  
Facility Registry ID: 110000475138  
Air Operating Status Code: OPR  
Default Air Classification Code: MIN  
Air Program: State Implementation Plan for National Primary and Secondary Ambient Air Quality Standards  
Activity Date: 2002-11-20 00:00:00  
Activity Status Date: Not reported  
Activity Group: Compliance Monitoring  
Activity Type: Inspection/Evaluation  
Activity Status: Not reported

Region Code: 09  
Programmatic ID: AIR CASCA0000603700338  
Facility Registry ID: 110000475138

Map ID  
Direction  
Distance  
Elevation

MAP FINDINGS

Site

Database(s)

EDR ID Number  
EPA ID Number

**THE DOW CHEMICAL COMPANY (Continued)**

**1000106842**

Air Operating Status Code: OPR  
Default Air Classification Code: MIN  
Air Program: Title V Permits  
Activity Date: 1999-06-30 00:00:00  
Activity Status Date: Not reported  
Activity Group: Compliance Monitoring  
Activity Type: Inspection/Evaluation  
Activity Status: Not reported

Region Code: 09  
Programmatic ID: AIR CASCA0000603700338  
Facility Registry ID: 110000475138  
Air Operating Status Code: OPR  
Default Air Classification Code: MIN  
Air Program: Title V Permits  
Activity Date: 2000-01-06 00:00:00  
Activity Status Date: Not reported  
Activity Group: Compliance Monitoring  
Activity Type: Inspection/Evaluation  
Activity Status: Not reported

Region Code: 09  
Programmatic ID: AIR CASCA0000603700338  
Facility Registry ID: 110000475138  
Air Operating Status Code: OPR  
Default Air Classification Code: MIN  
Air Program: Title V Permits  
Activity Date: 2001-03-13 00:00:00  
Activity Status Date: Not reported  
Activity Group: Compliance Monitoring  
Activity Type: Inspection/Evaluation  
Activity Status: Not reported

Region Code: 09  
Programmatic ID: AIR CASCA0000603700338  
Facility Registry ID: 110000475138  
Air Operating Status Code: OPR  
Default Air Classification Code: MIN  
Air Program: Title V Permits  
Activity Date: 2002-11-20 00:00:00  
Activity Status Date: Not reported  
Activity Group: Compliance Monitoring  
Activity Type: Inspection/Evaluation  
Activity Status: Not reported

HWP:

Name: THE DOW CHEMICAL COMPANY  
Address: 305 CRENSHAW BLVD  
City,State,Zip: TORRANCE, CA 905030000  
EPA Id: CAD009547050  
Cleanup Status: CLOSED  
Latitude: 33.84543  
Longitude: -118.3319  
Facility Type: Historical - Non-Operating  
Facility Size: Not reported  
Team: Not reported

Map ID  
Direction  
Distance  
Elevation

MAP FINDINGS

Site

Database(s)

EDR ID Number  
EPA ID Number

**THE DOW CHEMICAL COMPANY (Continued)**

**1000106842**

Supervisor: Not reported  
Site Code: 400050  
Assembly District: 66  
Senate District: 35  
Public Information Officer: Not reported  
Public Information Officer: Not reported

Activities:

EPA Id: CAD009547050  
Facility Type: Historical - Non-Operating  
Unit Names: BIFBOIL1 (GPRA Unit), CONTAIN1 (GPRA Unit), TANKSTR1 (GPRA Unit)  
Event Description: Renewal - With Changes - FINAL PERMIT RENEWAL (EXPIRES)  
Actual Date: 07/30/2009

EPA Id: CAD009547050  
Facility Type: Historical - Non-Operating  
Unit Names: CONTAIN1 (GPRA Unit), TANKSTR1 (GPRA Unit)  
Event Description: New Operating Permit - FINAL PART A & PART B RECEIVED  
Actual Date: 05/13/1983

EPA Id: CAD009547050  
Facility Type: Historical - Non-Operating  
Unit Names: BIFBOIL1 (GPRA Unit), CONTAIN1 (GPRA Unit), TANKSTR1 (GPRA Unit)  
Event Description: Renewal - With Changes - FINAL PART A & PART B RECEIVED  
Actual Date: 01/12/1993

EPA Id: CAD009547050  
Facility Type: Historical - Non-Operating  
Unit Names: BIFBOIL1 (GPRA Unit), CONTAIN1 (GPRA Unit), TANKSTR1 (GPRA Unit)  
Event Description: Renewal - With Changes - FINAL PERMIT RENEWAL - WITHDRAWAL REQUEST ACKNOWLEDGED  
Actual Date: 11/22/2005

EPA Id: CAD009547050  
Facility Type: Historical - Non-Operating  
Unit Names: CONTAIN1 (GPRA Unit), TANKSTR1 (GPRA Unit)  
Event Description: New Operating Permit - PUBLIC COMMENT (END)  
Actual Date: 04/09/1983

EPA Id: CAD009547050  
Facility Type: Historical - Non-Operating  
Unit Names: BIFBOIL1 (GPRA Unit), CONTAIN1 (GPRA Unit), TANKSTR1 (GPRA Unit)  
Event Description: Renewal - With Changes - PUBLIC COMMENT (END)  
Actual Date: 05/18/1995

EPA Id: CAD009547050  
Facility Type: Historical - Non-Operating  
Unit Names: BIFBOIL1 (GPRA Unit), CONTAIN1 (GPRA Unit), TANKSTR1 (GPRA Unit)  
Event Description: Renewal - With Changes - FINAL PERMIT RENEWAL  
Actual Date: 07/28/1996

EPA Id: CAD009547050  
Facility Type: Historical - Non-Operating  
Unit Names: CONTAIN1 (GPRA Unit), TANKSTR1 (GPRA Unit)  
Event Description: New Operating Permit - FINAL PERMIT (EFFECTIVE)  
Actual Date: 08/12/1983

EPA Id: CAD009547050  
Facility Type: Historical - Non-Operating

Map ID  
Direction  
Distance  
Elevation

MAP FINDINGS

Site

Database(s)

EDR ID Number  
EPA ID Number

**THE DOW CHEMICAL COMPANY (Continued)**

**1000106842**

Unit Names: BIFBOIL1 (GPRA Unit), CONTAIN1 (GPRA Unit), TANKSTR1 (GPRA Unit)  
Event Description: Renewal - With Changes - FINAL PERMIT RENEWAL (EFFECTIVE)  
Actual Date: 08/02/1999

EPA Id: CAD009547050  
Facility Type: Historical - Non-Operating  
Unit Names: CONTAIN1 (GPRA Unit), TANKSTR1 (GPRA Unit)  
Event Description: New Operating Permit - DRAFT PERMIT  
Actual Date: 02/23/1983

EPA Id: CAD009547050  
Facility Type: Historical - Non-Operating  
Unit Names: CONTAIN1 (GPRA Unit), TANKSTR1 (GPRA Unit)  
Event Description: New Operating Permit - FINAL PERMIT (EXPIRES)  
Actual Date: 08/12/1988

EPA Id: CAD009547050  
Facility Type: Historical - Non-Operating  
Unit Names: BIFBOIL1 (GPRA Unit), CONTAIN1 (GPRA Unit), TANKSTR1 (GPRA Unit)  
Event Description: Renewal - With Changes - PUBLIC COMMENT (BEGIN)  
Actual Date: 04/03/1995

EPA Id: CAD009547050  
Facility Type: Historical - Non-Operating  
Unit Names: BIFBOIL1 (GPRA Unit), CONTAIN1 (GPRA Unit), TANKSTR1 (GPRA Unit)  
Event Description: Renewal - With Changes - CALL-IN LETTER ISSUED  
Actual Date: 11/07/1991

EPA Id: CAD009547050  
Facility Type: Historical - Non-Operating  
Unit Names: BIFBOIL1 (GPRA Unit), CONTAIN1 (GPRA Unit), TANKSTR1 (GPRA Unit)  
Event Description: Renewal - With Changes - CALL-IN LETTER ISSUED  
Actual Date: 10/27/2005

EPA Id: CAD009547050  
Facility Type: Historical - Non-Operating  
Unit Names: BIFBOIL1 (GPRA Unit), CONTAIN1 (GPRA Unit), TANKSTR1 (GPRA Unit)  
Event Description: Renewal - With Changes - APPLICATION PART B RECEIVED  
Actual Date: 02/18/1992

EPA Id: CAD009547050  
Facility Type: Historical - Non-Operating  
Unit Names: BIFBOIL1 (GPRA Unit), CONTAIN1 (GPRA Unit), TANKSTR1 (GPRA Unit)  
Event Description: Renewal - With Changes - PERMIT APPEALED - APPEAL RECEIVED  
Actual Date: 07/26/1996

EPA Id: CAD009547050  
Facility Type: Historical - Non-Operating  
Unit Names: CONTAIN1 (GPRA Unit), TANKSTR1 (GPRA Unit)  
Event Description: New Operating Permit - FINAL PERMIT  
Actual Date: 08/12/1983

EPA Id: CAD009547050  
Facility Type: Historical - Non-Operating  
Unit Names: BIFBOIL1 (GPRA Unit), CONTAIN1 (GPRA Unit), TANKSTR1 (GPRA Unit)  
Event Description: Renewal - With Changes - PERMIT APPEALED - FINAL DECISION  
Actual Date: 05/01/1997

Map ID  
Direction  
Distance  
Elevation

MAP FINDINGS

Site

Database(s)

EDR ID Number  
EPA ID Number

**THE DOW CHEMICAL COMPANY (Continued)**

**1000106842**

EPA Id: CAD009547050  
Facility Type: Historical - Non-Operating  
Unit Names: BIFBOIL1 (GPRA Unit), CONTAIN1 (GPRA Unit), TANKSTR1 (GPRA Unit)  
Event Description: \*Mod Class 2 - 2 or More Units - FINAL PART A & PART B RECEIVED  
Actual Date: 04/26/2007

EPA Id: CAD009547050  
Facility Type: Historical - Non-Operating  
Unit Names: BIFBOIL1 (GPRA Unit), CONTAIN1 (GPRA Unit), TANKSTR1 (GPRA Unit)  
Event Description: Renewal - With Changes - APPLICATION PART A RECEIVED  
Actual Date: 08/19/1991

EPA Id: CAD009547050  
Facility Type: Historical - Non-Operating  
Unit Names: CONTAIN1 (GPRA Unit), TANKSTR1 (GPRA Unit)  
Event Description: New Operating Permit - APPLICATION PART B RECEIVED  
Actual Date: 11/30/1982

EPA Id: CAD009547050  
Facility Type: Historical - Non-Operating  
Unit Names: BIFBOIL1 (GPRA Unit), CONTAIN1 (GPRA Unit), TANKSTR1 (GPRA Unit)  
Event Description: Renewal - With Changes - DRAFT PERMIT RENEWAL  
Actual Date: 04/03/1995

EPA Id: CAD009547050  
Facility Type: Historical - Non-Operating  
Unit Names: CONTAIN1 (GPRA Unit), TANKSTR1 (GPRA Unit)  
Event Description: New Operating Permit - PUBLIC COMMENT (BEGIN)  
Actual Date: 02/23/1983

EPA Id: CAD009547050  
Facility Type: Historical - Non-Operating  
Unit Names: CONTAIN1 (GPRA Unit), TANKSTR1 (GPRA Unit)  
Event Description: New Operating Permit - CALL-IN LETTER ISSUED  
Actual Date: 05/07/1982

Closure:  
EPA Id: CAD009547050  
Facility Type: Historical - Non-Operating  
Unit Names: BIFBOIL1 (GPRA Unit), CONTAIN1 (GPRA Unit), TANKSTR1 (GPRA Unit)  
Event Description: Closure - ISSUE CLOSURE VERIFICATION  
Actual Date: 06/30/2014

EPA Id: CAD009547050  
Facility Type: Historical - Non-Operating  
Unit Names: CONTAIN1 (GPRA Unit), TANKSTR1 (GPRA Unit)  
Event Description: Closure Final - 2ND NOTICE OF DEFICIENCY ISSUED  
Actual Date: 02/07/2007

EPA Id: CAD009547050  
Facility Type: Historical - Non-Operating  
Unit Names: CONTAIN1 (GPRA Unit), TANKSTR1 (GPRA Unit)  
Event Description: Closure Final - 1ST NOTICE OF DEFICIENCY ISSUED  
Actual Date: 07/17/2006

EPA Id: CAD009547050  
Facility Type: Historical - Non-Operating

Map ID  
Direction  
Distance  
Elevation

MAP FINDINGS

Site

Database(s)

EDR ID Number  
EPA ID Number

**THE DOW CHEMICAL COMPANY (Continued)**

**1000106842**

Unit Names: CONTAIN1 (GPRA Unit), TANKSTR1 (GPRA Unit)  
Event Description: Closure Final - ISSUE CLOSURE VERIFICATION  
Actual Date: 06/17/2015

EPA Id: CAD009547050  
Facility Type: Historical - Non-Operating  
Unit Names: BIFBOIL1 (GPRA Unit), CONTAIN1 (GPRA Unit), TANKSTR1 (GPRA Unit)  
Event Description: Closure - PUBLIC COMMENT (BEGIN)  
Actual Date: 04/03/1995

EPA Id: CAD009547050  
Facility Type: Historical - Non-Operating  
Unit Names: BIFBOIL1 (GPRA Unit), CONTAIN1 (GPRA Unit), TANKSTR1 (GPRA Unit)  
Event Description: Closure - CLOSURE NOTICE RECEIVED  
Actual Date: 11/22/2005

EPA Id: CAD009547050  
Facility Type: Historical - Non-Operating  
Unit Names: BIFBOIL1 (GPRA Unit), CONTAIN1 (GPRA Unit), TANKSTR1 (GPRA Unit)  
Event Description: Closure - CLOSURE PLAN RECEIVED  
Actual Date: 02/18/1992

EPA Id: CAD009547050  
Facility Type: Historical - Non-Operating  
Unit Names: CONTAIN1 (GPRA Unit), TANKSTR1 (GPRA Unit)  
Event Description: Closure Final - CLOSURE PLAN RECEIVED  
Actual Date: 11/22/2005

EPA Id: CAD009547050  
Facility Type: Historical - Non-Operating  
Unit Names: BIFBOIL1 (GPRA Unit), CONTAIN1 (GPRA Unit), TANKSTR1 (GPRA Unit)  
Event Description: Closure - CLOSURE PLAN APPROVED  
Actual Date: 08/02/1999

Alias:

EPA Id: CAD009547050  
Facility Type: Historical - Non-Operating  
Alias Type: FRS  
Alias: 110000475138

EPA Id: CAD009547050  
Facility Type: Historical - Non-Operating  
Alias Type: Envirostor ID Number  
Alias: 19280123

EPA Id: CAD009547050  
Facility Type: Historical - Non-Operating  
Alias Type: Project Code (Site Code)  
Alias: 400050



Map ID  
 Direction  
 Distance  
 Elevation

MAP FINDINGS

Site

Database(s)

EDR ID Number  
 EPA ID Number

**AD154**     **THE DOW CHEMICAL COM**  
**ESE**        **305 CRENSHAW BLVD**  
**1/4-1/2**     **TORRANCE, CA 90503**  
**0.268 mi.**  
**1413 ft.**     **Site 4 of 5 in cluster AD**

**Relative:**  
**Lower**

**Actual:**  
**72 ft.**

**CA ENVIROSTOR**    **S100229499**  
**CA LUST**            **N/A**  
**CA CERS HAZ WASTE**  
**CA CERS TANKS**  
**CA CHMIRS**  
**CA DRYCLEANERS**  
**CA ICE**  
**CA HIST CORTESE**  
**CA NPDES**  
**CA WDS**  
**CA CIWQS**  
**CA CERS**

**ENVIROSTOR:**

Name: DOW CHEMICAL - TORRANCE  
 Address: 305 CRENSHAW BOULEVARD  
 City,State,Zip: TORRANCE, CA 90503  
 Facility ID: 19280123  
 Status: Refer: RCRA  
 Status Date: 03/01/1995  
 Site Code: 601125  
 Site Type: Historical  
 Site Type Detailed: \* Historical  
 Acres: Not reported  
 NPL: NO  
 Regulatory Agencies: NONE SPECIFIED  
 Lead Agency: NONE SPECIFIED  
 Program Manager: Not reported  
 Supervisor: \* Mmonroy  
 Division Branch: Cleanup Cypress  
 Assembly: 66  
 Senate: 35  
 Special Program: \* Site Char & Assess Grant (CERCLA 104)  
 Restricted Use: NO  
 Site Mgmt Req: NONE SPECIFIED  
 Funding: Not reported  
 Latitude: 33.84625  
 Longitude: -118.3296  
 APN: NONE SPECIFIED  
 Past Use: NONE SPECIFIED  
 Potential COC: \* HYDROCARBON SOLVENTS \* OXYGENATED SOLVENTS \* CONTAMINATED SOIL  
 Asbestos Containing Materials (ACM \* STILL BOTTOMS WITH HALOGENATED  
 ORGANICS \* UNSPECIFIED SOLVENT MIXTURES \* WASTE OIL & MIXED OIL \*  
 LATEX WASTE \* POLYMERIC RESIN WASTE Polychlorinated biphenyls (PCBs)

Confirmed COC: NONE SPECIFIED  
 Potential Description: NONE SPECIFIED

Alias Name: CHANSLOR-CANFIELD MIDWAY OIL COMPANY  
 Alias Type: Alternate Name  
 Alias Name: DOW CHEMICAL - TORRANCE (WESTERN DIV)  
 Alias Type: Alternate Name  
 Alias Name: SANTA FE ENERGY COMPANY  
 Alias Type: Alternate Name  
 Alias Name: CAD009547050  
 Alias Type: EPA Identification Number  
 Alias Name: 110000475138  
 Alias Type: EPA (FRS #)  
 Alias Name: 300050  
 Alias Type: Project Code (Site Code)  
 Alias Name: 601125

Map ID  
Direction  
Distance  
Elevation

MAP FINDINGS

Site

Database(s)

EDR ID Number  
EPA ID Number

**THE DOW CHEMICAL COM (Continued)**

**S100229499**

Alias Type: Project Code (Site Code)  
Alias Name: 19280123  
Alias Type: Envirostor ID Number

Completed Info:

Completed Area Name: PROJECT WIDE  
Completed Sub Area Name: Not reported  
Completed Document Type: Site Screening  
Completed Date: 03/01/1995  
Comments: NFA for Site Mitigation Operations, this is a RCRA facility.

Completed Area Name: PROJECT WIDE  
Completed Sub Area Name: Not reported  
Completed Document Type: \* Discovery  
Completed Date: 09/04/1981  
Comments: Facility identified via tip; Referral by ASP (Sac) employee.

Future Area Name: Not reported  
Future Sub Area Name: Not reported  
Future Document Type: Not reported  
Future Due Date: Not reported  
Schedule Area Name: Not reported  
Schedule Sub Area Name: Not reported  
Schedule Document Type: Not reported  
Schedule Due Date: Not reported  
Schedule Revised Date: Not reported

Name: THE DOW CHEMICAL COMPANY  
Address: 305 CRENSHAW BLVD  
City,State,Zip: TORRANCE, CA 905030000  
Facility ID: 80001640  
Status: Active  
Status Date: 01/01/2008  
Site Code: 400050  
Site Type: Corrective Action  
Site Type Detailed: Corrective Action  
Acres: 52  
NPL: NO  
Regulatory Agencies: SMBRP  
Lead Agency: WM  
Program Manager: Vu Nguyen  
Supervisor: Philip Chandler  
Division Branch: Cleanup Chatsworth  
Assembly: 66  
Senate: 35  
Special Program: Not reported  
Restricted Use: NO  
Site Mgmt Req: NONE SPECIFIED  
Funding: Not reported  
Latitude: 33.84543  
Longitude: -118.3319  
APN: 7352002017  
Past Use: ABOVE GROUND STORAGE TANKS, HAZARDOUS WASTE STORAGE - TANKS/CONTAINERS, MAINTENANCE / CLEANING, MANUFACTURING - CHEMICALS, WASTE WATER PONDS  
Potential COC: Benzene Tetrachloroethylene (PCE Trichloroethylene (TCE Ethylbenzene Isopropylbenzene (see Cumene Styrene Xylenes  
Confirmed COC: 30003-NO 30022-NO 30498-NO 30272-NO 30593-NO 30525-NO 30027-NO

Map ID  
Direction  
Distance  
Elevation

MAP FINDINGS

Site

Database(s)

EDR ID Number  
EPA ID Number

**THE DOW CHEMICAL COM (Continued)**

**S100229499**

Potential Description: IA, SOIL, UE  
Alias Name: 7352002017  
Alias Type: APN  
Alias Name: CAD009547050  
Alias Type: EPA Identification Number  
Alias Name: 110000475138  
Alias Type: EPA (FRS #)  
Alias Name: 400050  
Alias Type: Project Code (Site Code)  
Alias Name: 19280123  
Alias Type: Envirostor ID Number  
Alias Name: 80001640  
Alias Type: Envirostor ID Number

Completed Info:

Completed Area Name: PROJECT WIDE  
Completed Sub Area Name: Not reported  
Completed Document Type: Monitoring Report  
Completed Date: 06/28/2019  
Comments: Not reported

Completed Area Name: PROJECT WIDE  
Completed Sub Area Name: Not reported  
Completed Document Type: Interim Measures Questionnaire  
Completed Date: 09/28/1994  
Comments: Not reported

Completed Area Name: PROJECT WIDE  
Completed Sub Area Name: Not reported  
Completed Document Type: RCRA Facility Assessment Report  
Completed Date: 02/10/1993  
Comments: Not reported

Completed Area Name: PROJECT WIDE  
Completed Sub Area Name: Not reported  
Completed Document Type: Interim Measures Questionnaire  
Completed Date: 02/07/2007  
Comments: Removal of free product in groundwater

Completed Area Name: PROJECT WIDE  
Completed Sub Area Name: Not reported  
Completed Document Type: \* Historical Operating Permit Authority  
Completed Date: 06/18/1996  
Comments: Not reported

Completed Area Name: PROJECT WIDE  
Completed Sub Area Name: Not reported  
Completed Document Type: Human Exposure Controlled  
Completed Date: 09/27/2012  
Comments: Not reported

Completed Area Name: PROJECT WIDE  
Completed Sub Area Name: Not reported  
Completed Document Type: Groundwater Migration Controlled  
Completed Date: 06/30/2014  
Comments: Not reported

Completed Area Name: PROJECT WIDE

Map ID  
Direction  
Distance  
Elevation

MAP FINDINGS

Site

Database(s)

EDR ID Number  
EPA ID Number

**THE DOW CHEMICAL COM (Continued)**

**S100229499**

Completed Sub Area Name: Not reported  
Completed Document Type: Corrective Action Oversight Cost Recovery Estimate  
Completed Date: 10/24/2013  
Comments: Cost estimate for 2013/2014.

Completed Area Name: Boilers U-304 & U-305  
Completed Sub Area Name: Not reported  
Completed Document Type: Certification  
Completed Date: 06/30/2014  
Comments: Not reported

Completed Area Name: Container Storage Area  
Completed Sub Area Name: Not reported  
Completed Document Type: Certification  
Completed Date: 06/17/2015  
Comments: Not reported

Completed Area Name: T-307  
Completed Sub Area Name: Not reported  
Completed Document Type: Certification  
Completed Date: 06/17/2015  
Comments: Not reported

Completed Area Name: PROJECT WIDE  
Completed Sub Area Name: Not reported  
Completed Document Type: Annual Oversight Cost Estimate  
Completed Date: 10/09/2014  
Comments: Not reported

Completed Area Name: PROJECT WIDE  
Completed Sub Area Name: Not reported  
Completed Document Type: Annual Oversight Cost Estimate  
Completed Date: 10/13/2015  
Comments: Uploaded and mailed out.

Completed Area Name: PROJECT WIDE  
Completed Sub Area Name: Not reported  
Completed Document Type: Annual Oversight Cost Estimate  
Completed Date: 09/27/2018  
Comments: Completed.

Completed Area Name: PROJECT WIDE  
Completed Sub Area Name: Not reported  
Completed Document Type: Preliminary Assessment Report  
Completed Date: 10/01/1985  
Comments: Not reported

Completed Area Name: PROJECT WIDE  
Completed Sub Area Name: Not reported  
Completed Document Type: RFI Workplan  
Completed Date: 04/15/2004  
Comments: Groundwater investigation.

Completed Area Name: PROJECT WIDE  
Completed Sub Area Name: Not reported  
Completed Document Type: RFI Report  
Completed Date: 06/30/2003

Map ID  
Direction  
Distance  
Elevation

MAP FINDINGS

Site

Database(s)

EDR ID Number  
EPA ID Number

**THE DOW CHEMICAL COM (Continued)**

**S100229499**

Comments: RFI FOR SOIL INVESTIGATION.

Completed Area Name: PROJECT WIDE  
Completed Sub Area Name: Not reported  
Completed Document Type: RFI Workplan  
Completed Date: 12/06/2000  
Comments: Not reported

Completed Area Name: PROJECT WIDE  
Completed Sub Area Name: Not reported  
Completed Document Type: Preliminary Assessment Report  
Completed Date: 12/17/1986  
Comments: Not reported

Completed Area Name: PROJECT WIDE  
Completed Sub Area Name: Not reported  
Completed Document Type: RFI Report  
Completed Date: 04/05/2012  
Comments: Not reported

Completed Area Name: PROJECT WIDE  
Completed Sub Area Name: Not reported  
Completed Document Type: RFI Workplan Addendum  
Completed Date: 05/24/2012  
Comments: Not reported

Completed Area Name: PROJECT WIDE  
Completed Sub Area Name: Not reported  
Completed Document Type: Monitoring Report  
Completed Date: 09/08/2011  
Comments: DTSC concurs with the monitoring report.

Completed Area Name: PROJECT WIDE  
Completed Sub Area Name: Not reported  
Completed Document Type: RFI Report  
Completed Date: 10/30/2012  
Comments: Not reported

Completed Area Name: PROJECT WIDE  
Completed Sub Area Name: Not reported  
Completed Document Type: Interim Measures Implementation Report  
Completed Date: 06/27/2013  
Comments: Not reported

Completed Area Name: PROJECT WIDE  
Completed Sub Area Name: Not reported  
Completed Document Type: Monitoring Report  
Completed Date: 04/18/2013  
Comments: GW monitoring report reviewed. No problems uncovered. Recommendation for approval delivered verbally 3/28 and in e-mail 4/18/2013 by geologist.

Completed Area Name: PROJECT WIDE  
Completed Sub Area Name: Not reported  
Completed Document Type: Other Report  
Completed Date: 06/18/2013  
Comments: Document reviewed and approved.

Map ID  
Direction  
Distance  
Elevation

MAP FINDINGS

Site

Database(s)

EDR ID Number  
EPA ID Number

**THE DOW CHEMICAL COM (Continued)**

**S100229499**

Completed Area Name: PROJECT WIDE  
Completed Sub Area Name: Not reported  
Completed Document Type: Pilot Study/Treatability Workplan  
Completed Date: 09/12/2013  
Comments: Not reported

Completed Area Name: PROJECT WIDE  
Completed Sub Area Name: Not reported  
Completed Document Type: Technical Workplan  
Completed Date: 01/16/2014  
Comments: Not reported

Completed Area Name: PROJECT WIDE  
Completed Sub Area Name: Not reported  
Completed Document Type: Other Report  
Completed Date: 08/20/2013  
Comments: FYI.

Completed Area Name: PROJECT WIDE  
Completed Sub Area Name: Not reported  
Completed Document Type: Technical Workplan  
Completed Date: 02/22/2013  
Comments: Reviewed and approved.

Completed Area Name: PROJECT WIDE  
Completed Sub Area Name: Not reported  
Completed Document Type: Monitoring Report  
Completed Date: 05/09/2014  
Comments: DTSC has no comments.

Completed Area Name: Container Storage Area  
Completed Sub Area Name: Not reported  
Completed Document Type: RFI Report  
Completed Date: 06/17/2015  
Comments: Not reported

Completed Area Name: T-307  
Completed Sub Area Name: Not reported  
Completed Document Type: RFI Report  
Completed Date: 06/17/2015  
Comments: Not reported

Completed Area Name: PROJECT WIDE  
Completed Sub Area Name: Not reported  
Completed Document Type: Monitoring Report  
Completed Date: 03/25/2015  
Comments: No comments.

Completed Area Name: PROJECT WIDE  
Completed Sub Area Name: Not reported  
Completed Document Type: RFI Workplan Addendum  
Completed Date: 06/30/2015  
Comments: Not reported

Completed Area Name: PROJECT WIDE  
Completed Sub Area Name: Not reported  
Completed Document Type: RFI Report

Map ID  
Direction  
Distance  
Elevation

MAP FINDINGS

Site

Database(s)

EDR ID Number  
EPA ID Number

**THE DOW CHEMICAL COM (Continued)**

**S100229499**

Completed Date: 11/30/2016  
Comments: Any investigation would be deferred to Consent Agreement.

Completed Area Name: PROJECT WIDE  
Completed Sub Area Name: Not reported  
Completed Document Type: RFI Report  
Completed Date: 06/08/2017  
Comments: Investigation field work completed by geologist.

Completed Area Name: PROJECT WIDE  
Completed Sub Area Name: Not reported  
Completed Document Type: RFI Report  
Completed Date: 05/02/2019  
Comments: Not reported

Completed Area Name: PROJECT WIDE  
Completed Sub Area Name: Not reported  
Completed Document Type: Monitoring Report  
Completed Date: 05/14/2018  
Comments: Not reported

Completed Area Name: PROJECT WIDE  
Completed Sub Area Name: Not reported  
Completed Document Type: Monitoring Report  
Completed Date: 05/14/2018  
Comments: No comment.

Future Area Name: PROJECT WIDE  
Future Sub Area Name: Not reported  
Future Document Type: Remedy Construction Complete  
Future Due Date: 2021  
Future Area Name: PROJECT WIDE  
Future Sub Area Name: Not reported  
Future Document Type: Land Use Restriction  
Future Due Date: 2021  
Schedule Area Name: Not reported  
Schedule Sub Area Name: Not reported  
Schedule Document Type: Not reported  
Schedule Due Date: Not reported  
Schedule Revised Date: Not reported

**LUST:**

Name: DOW CHEMICAL USA  
Address: 305 CRENSHAW BLVD  
City,State,Zip: TORRANCE, CA 90503  
Lead Agency: LOS ANGELES RWQCB (REGION 4)  
Case Type: LUST Cleanup Site  
Geo Track: [http://geotracker.waterboards.ca.gov/profile\\_report.asp?global\\_id=T0603701460](http://geotracker.waterboards.ca.gov/profile_report.asp?global_id=T0603701460)  
Global Id: T0603701460  
Latitude: 33.846253  
Longitude: -118.329613  
Status: Completed - Case Closed  
Status Date: 01/17/1986  
Case Worker: YR  
RB Case Number: 905030025  
Local Agency: TORRANCE, CITY OF  
File Location: Not reported

Map ID  
Direction  
Distance  
Elevation

MAP FINDINGS

Site

Database(s)

EDR ID Number  
EPA ID Number

**THE DOW CHEMICAL COM (Continued)**

**S100229499**

Local Case Number: Not reported  
Potential Media Affect: Soil  
Potential Contaminants of Concern: \* Solvents  
Site History: Not reported

LUST:

Global Id: T0603701460  
Contact Type: Local Agency Caseworker  
Contact Name: RICHARD V. BONGARD  
Organization Name: TORRANCE, CITY OF  
Address: Not reported  
City: R4 UNKNOWN  
Email: Not reported  
Phone Number: 3106182973

Global Id: T0603701460  
Contact Type: Regional Board Caseworker  
Contact Name: YUE RONG  
Organization Name: LOS ANGELES RWQCB (REGION 4)  
Address: 320 W. 4TH ST., SUITE 200  
City: Los Angeles  
Email: yrong@waterboards.ca.gov  
Phone Number: Not reported

LUST:

Global Id: T0603701460  
Action Type: Other  
Date: 06/18/1985  
Action: Leak Reported

LUST:

Global Id: T0603701460  
Status: Open - Case Begin Date  
Status Date: 06/18/1985

Global Id: T0603701460  
Status: Completed - Case Closed  
Status Date: 01/17/1986

CERS HAZ WASTE:

Name: AMERICAS STYRENICS, LLC  
Address: 305 CRENSHAW BLVD  
City,State,Zip: TORRANCE, CA 90503  
Site ID: 5488  
CERS ID: 10117699  
CERS Description: RCRA LQ HW Generator

Name: AMERICAS STYRENICS, LLC  
Address: 305 CRENSHAW BLVD  
City,State,Zip: TORRANCE, CA 90503  
Site ID: 5488  
CERS ID: 10117699  
CERS Description: Hazardous Waste Generator



Map ID  
Direction  
Distance  
Elevation

MAP FINDINGS

Site

Database(s)

EDR ID Number  
EPA ID Number

THE DOW CHEMICAL COM (Continued)

S100229499

CERS TANKS:

Name: AMERICAS STYRENICS, LLC  
Address: 305 CRENSHAW BLVD  
City,State,Zip: TORRANCE, CA 90503  
Site ID: 5488  
CERS ID: 10117699  
CERS Description: Aboveground Petroleum Storage

CHMIRS:

Name: Not reported  
Address: 305 CRENSHAW BLVD  
City,State,Zip: TORRANCE, CA 90503  
OES Incident Number: 9-1993  
OES notification: 05/10/1999  
OES Date: Not reported  
OES Time: Not reported  
**Date Completed: Not reported**  
Property Use: Not reported  
Agency Id Number: Not reported  
Agency Incident Number: Not reported  
Time Notified: Not reported  
Time Completed: Not reported  
Surrounding Area: Not reported  
Estimated Temperature: Not reported  
Property Management: Not reported  
More Than Two Substances Involved?: Not reported  
Resp Agncy Personel # Of Decontaminated: Not reported  
Responding Agency Personel # Of Injuries: Not reported  
Responding Agency Personel # Of Fatalities: Not reported  
Others Number Of Decontaminated: Not reported  
Others Number Of Injuries: Not reported  
Others Number Of Fatalities: Not reported  
Vehicle Make/year: Not reported  
Vehicle License Number: Not reported  
Vehicle State: Not reported  
Vehicle Id Number: Not reported  
CA DOT PUC/ICC Number: Not reported  
Company Name: Not reported  
Reporting Officer Name/ID: Not reported  
Report Date: Not reported  
Facility Telephone: Not reported  
Waterway Involved: No  
Waterway: Not reported  
Spill Site: Not reported  
Cleanup By: Reporting Party  
Containment: Not reported  
What Happened: Not reported  
Type: Not reported  
Measure: Not reported  
Other: Not reported  
Date/Time: Not reported  
Year: 1999  
Agency: Dow Chemical  
Incident Date: 5/10/199912:00:00 AM  
Admin Agency: Torrance Fire Department  
Amount: Not reported

Map ID  
Direction  
Distance  
Elevation

MAP FINDINGS

Site

Database(s)

EDR ID Number  
EPA ID Number

THE DOW CHEMICAL COM (Continued)

S100229499

Contained: Yes  
Site Type: Merchant/Business  
E Date: Not reported  
Substance: Recycle (Styrine Ethyl Benzine and Water)  
Gallons: 250  
Unknown: 0  
Substance #2: Not reported  
Substance #3: Not reported  
Evacuations: 0  
Number of Injuries: 0  
Number of Fatalities: 0  
#1 Pipeline: Not reported  
#2 Pipeline: Not reported  
#3 Pipeline: Not reported  
#1 Vessel >= 300 Tons: Not reported  
#2 Vessel >= 300 Tons: Not reported  
#3 Vessel >= 300 Tons: Not reported  
Evacs: Not reported  
Injuries: Not reported  
FataIs: Not reported  
Comments: Not reported  
Description: Tote was moved with a fork lift and it spilled it

Name: Not reported  
Address: 305 CRENSHAW BLVD  
City,State,Zip: TORRANCE, CA 90503-1701  
OES Incident Number: 888084  
OES notification: Not reported  
OES Date: Not reported  
OES Time: Not reported  
**Date Completed: 22-MAR-88**  
Property Use: 762  
Agency Id Number: 19200  
Agency Incident Number: 86607  
Time Notified: 1139  
Time Completed: 1225  
Surrounding Area: 767  
Estimated Temperature: 75  
Property Management: P  
More Than Two Substances Involved?: N  
Resp Agncy Personel # Of Decontaminated: Not reported  
Responding Agency Personel # Of Injuries: Not reported  
Responding Agency Personel # Of Fatalities: Not reported  
Others Number Of Decontaminated: Not reported  
Others Number Of Injuries: Not reported  
Others Number Of Fatalities: Not reported  
Vehicle Make/year: Not reported  
Vehicle License Number: Not reported  
Vehicle State: Not reported  
Vehicle Id Number: Not reported  
CA DOT PUC/ICC Number: Not reported  
Company Name: Not reported  
Reporting Officer Name/ID: DOUGLAS K MATSON  
Report Date: 22-MAR-88  
Facility Telephone: 213 530-2468  
Waterway Involved: Not reported  
Waterway: Not reported

Map ID  
Direction  
Distance  
Elevation

MAP FINDINGS

Site

Database(s)

EDR ID Number  
EPA ID Number

**THE DOW CHEMICAL COM (Continued)**

**S100229499**

Spill Site:	Not reported
Cleanup By:	Not reported
Containment:	Not reported
What Happened:	Not reported
Type:	Not reported
Measure:	Not reported
Other:	Not reported
Date/Time:	Not reported
Year:	88-92
Agency:	Not reported
Incident Date:	22-MAR-88
Admin Agency:	Not reported
Amount:	Not reported
Contained:	Not reported
Site Type:	Not reported
E Date:	Not reported
Substance:	Not reported
Unknown:	Not reported
Substance #2:	Not reported
Substance #3:	Not reported
Evacuations:	Not reported
Number of Injuries:	Not reported
Number of Fatalities:	Not reported
#1 Pipeline:	Not reported
#2 Pipeline:	Not reported
#3 Pipeline:	Not reported
#1 Vessel >= 300 Tons:	Not reported
#2 Vessel >= 300 Tons:	Not reported
#3 Vessel >= 300 Tons:	Not reported
Evacs:	Not reported
Injuries:	Not reported
Fatals:	Not reported
Comments:	N
Description:	Not reported
Name:	Not reported
Address:	305 CRENSHAW
City,State,Zip:	TORRANCE, CA
OES Incident Number:	07316
OES notification:	Not reported
OES Date:	3/14/1995
OES Time:	05:59:10 AM
<b>Date Completed:</b>	<b>Not reported</b>
Property Use:	Not reported
Agency Id Number:	Not reported
Agency Incident Number:	Not reported
Time Notified:	Not reported
Time Completed:	Not reported
Surrounding Area:	Not reported
Estimated Temperature:	Not reported
Property Management:	Not reported
More Than Two Substances Involved?:	Not reported
Resp Agency Personel # Of Decontaminated:	Not reported
Responding Agency Personel # Of Injuries:	Not reported
Responding Agency Personel # Of Fatalities:	Not reported
Others Number Of Decontaminated:	Not reported
Others Number Of Injuries:	Not reported

Map ID  
Direction  
Distance  
Elevation

MAP FINDINGS

Site

Database(s)

EDR ID Number  
EPA ID Number

**THE DOW CHEMICAL COM (Continued)**

**S100229499**

Others Number Of Fatalities:	Not reported
Vehicle Make/year:	Not reported
Vehicle License Number:	Not reported
Vehicle State:	Not reported
Vehicle Id Number:	Not reported
CA DOT PUC/ICC Number:	Not reported
Company Name:	Not reported
Reporting Officer Name/ID:	Not reported
Report Date:	Not reported
Facility Telephone:	Not reported
Waterway Involved:	YES
Waterway:	Not reported
Spill Site:	Not reported
Cleanup By:	dow chemical
Containment:	Not reported
What Happened:	Not reported
Type:	CHEMICAL
Measure:	Not reported
Other:	Not reported
Date/Time:	Not reported
Year:	1995
Agency:	DOW CHEMICAL
Incident Date:	0524 14 Mar 95
Admin Agency:	Not reported
Amount:	15,000 LBS (POTENTIAL)
Contained:	NO
Site Type:	PL
E Date:	Not reported
Substance:	STYRENE
Unknown:	Not reported
Substance #2:	Not reported
Substance #3:	Not reported
Evacuations:	NO
Number of Injuries:	NO
Number of Fatalities:	NO
#1 Pipeline:	Not reported
#2 Pipeline:	Not reported
#3 Pipeline:	Not reported
#1 Vessel >= 300 Tons:	Not reported
#2 Vessel >= 300 Tons:	Not reported
#3 Vessel >= 300 Tons:	Not reported
Evacs:	Not reported
Injuries:	Not reported
Fatals:	Not reported
Comments:	Not reported
Description:	tranfer occurring between two process vessels and seal between vessels started leaking. stainless steel tote located under spill containing the leak. area itself also has concrete containment.
Name:	Not reported
Address:	305 CRENSHAW BLVD
City,State,Zip:	TORRANCE, CA 90501
OES Incident Number:	9-4593
OES notification:	10/28/1999
OES Date:	Not reported
OES Time:	Not reported

Map ID  
Direction  
Distance  
Elevation

MAP FINDINGS

Site

Database(s)

EDR ID Number  
EPA ID Number

**THE DOW CHEMICAL COM (Continued)**

**S100229499**

<b>Date Completed:</b>	<b>Not reported</b>
Property Use:	Not reported
Agency Id Number:	Not reported
Agency Incident Number:	Not reported
Time Notified:	Not reported
Time Completed:	Not reported
Surrounding Area:	Not reported
Estimated Temperature:	Not reported
Property Management:	Not reported
More Than Two Substances Involved?:	Not reported
Resp Agency Personel # Of Decontaminated:	Not reported
Responding Agency Personel # Of Injuries:	Not reported
Responding Agency Personel # Of Fatalities:	Not reported
Others Number Of Decontaminated:	Not reported
Others Number Of Injuries:	Not reported
Others Number Of Fatalities:	Not reported
Vehicle Make/year:	Not reported
Vehicle License Number:	Not reported
Vehicle State:	Not reported
Vehicle Id Number:	Not reported
CA DOT PUC/ICC Number:	Not reported
Company Name:	Not reported
Reporting Officer Name/ID:	Not reported
Report Date:	Not reported
Facility Telephone:	Not reported
Waterway Involved:	No
Waterway:	Not reported
Spill Site:	Not reported
Cleanup By:	Reporting Party
Containment:	Not reported
What Happened:	Not reported
Type:	Not reported
Measure:	Not reported
Other:	Not reported
Date/Time:	Not reported
Year:	1999
Agency:	Torrance FD
Incident Date:	10/28/199912:00:00 AM
Admin Agency:	Torrance Fire Department
Amount:	Not reported
Contained:	Yes
Site Type:	Merchant/Business
E Date:	Not reported
Substance:	Styrene
Gallons:	100
Unknown:	0
Substance #2:	Not reported
Substance #3:	Not reported
Evacuations:	0
Number of Injuries:	0
Number of Fatalities:	0
#1 Pipeline:	Not reported
#2 Pipeline:	Not reported
#3 Pipeline:	Not reported
#1 Vessel >= 300 Tons:	Not reported
#2 Vessel >= 300 Tons:	Not reported
#3 Vessel >= 300 Tons:	Not reported

Map ID  
Direction  
Distance  
Elevation

MAP FINDINGS

Site

Database(s)

EDR ID Number  
EPA ID Number

THE DOW CHEMICAL COM (Continued)

S100229499

Evacs: Not reported  
Injuries: Not reported  
Fatals: Not reported  
Comments: Not reported  
Description: DOW Chemical Plant: switch failed, product over  
flowed from tank

Name: Not reported  
Address: 305 CRENSHAW BLVD  
City,State,Zip: TORRANCE, CA 90503  
OES Incident Number: 6-2317  
OES notification: 04/17/2006  
OES Date: Not reported  
OES Time: Not reported  
**Date Completed: Not reported**  
Property Use: Not reported  
Agency Id Number: Not reported  
Agency Incident Number: Not reported  
Time Notified: Not reported  
Time Completed: Not reported  
Surrounding Area: Not reported  
Estimated Temperature: Not reported  
Property Management: Not reported  
More Than Two Substances Involved?: Not reported  
Resp Agncy Personel # Of Decontaminated: Not reported  
Responding Agency Personel # Of Injuries: Not reported  
Responding Agency Personel # Of Fatalities: Not reported  
Others Number Of Decontaminated: Not reported  
Others Number Of Injuries: Not reported  
Others Number Of Fatalities: Not reported  
Vehicle Make/year: Not reported  
Vehicle License Number: Not reported  
Vehicle State: Not reported  
Vehicle Id Number: Not reported  
CA DOT PUC/ICC Number: Not reported  
Company Name: Not reported  
Reporting Officer Name/ID: Not reported  
Report Date: Not reported  
Facility Telephone: Not reported  
Waterway Involved: Not reported  
Waterway: Not reported  
Spill Site: Not reported  
Cleanup By: Reporting Party and contractor  
Containment: Not reported  
What Happened: Not reported  
Type: Not reported  
Measure: Not reported  
Other: Not reported  
Date/Time: Not reported  
Year: 2006  
Agency: DOW Chemical  
Incident Date: 4/16/2006 12:00:00 AM  
Admin Agency: Torrance Fire Department  
Amount: Not reported  
Contained: Yes  
Site Type: Industrial Plant  
E Date: Not reported

Map ID  
Direction  
Distance  
Elevation

MAP FINDINGS

Site

Database(s)

EDR ID Number  
EPA ID Number

THE DOW CHEMICAL COM (Continued)

S100229499

Substance: hydraulic oil  
Gallons: 70  
Unknown: 0  
Substance #2: Not reported  
Substance #3: Not reported  
Evacuations: 0  
Number of Injuries: 0  
Number of Fatalities: 0  
#1 Pipeline: Not reported  
#2 Pipeline: Not reported  
#3 Pipeline: Not reported  
#1 Vessel >= 300 Tons: Not reported  
#2 Vessel >= 300 Tons: Not reported  
#3 Vessel >= 300 Tons: Not reported  
Evacs: Not reported  
Injuries: Not reported  
Fatafs: Not reported  
Comments: Not reported  
Description: Released due to a worn gasket on a gear pump.

Name: Not reported  
Address: 305 CRENSHAW  
City,State,Zip: TORRANCE, CA 90503-1701  
OES Incident Number: 801677  
OES notification: Not reported  
OES Date: Not reported  
OES Time: Not reported  
**Date Completed: 24-MAY-88**  
Property Use: 762  
Agency Id Number: 19200  
Agency Incident Number: 87983  
Time Notified: 1942  
Time Completed: 2015  
Surrounding Area: 767  
Estimated Temperature: 65  
Property Management: P  
More Than Two Substances Involved?: N  
Resp Agncy Personel # Of Decontaminated: Not reported  
Responding Agency Personel # Of Injuries: Not reported  
Responding Agency Personel # Of Fatalities: Not reported  
Others Number Of Decontaminated: Not reported  
Others Number Of Injuries: Not reported  
Others Number Of Fatalities: Not reported  
Vehicle Make/year: Not reported  
Vehicle License Number: Not reported  
Vehicle State: Not reported  
Vehicle Id Number: Not reported  
CA DOT PUC/ICC Number: Not reported  
Company Name: Not reported  
Reporting Officer Name/ID: DOUGLAS K MATSON (5950)  
Report Date: 23-MAY-88  
Facility Telephone: 213 618-2920  
Waterway Involved: Not reported  
Waterway: Not reported  
Spill Site: Not reported  
Cleanup By: Not reported  
Containment: Not reported

Map ID  
 Direction  
 Distance  
 Elevation

MAP FINDINGS

Site

Database(s)

EDR ID Number  
 EPA ID Number

**THE DOW CHEMICAL COM (Continued)**

**S100229499**

What Happened:	Not reported
Type:	Not reported
Measure:	Not reported
Other:	Not reported
Date/Time:	Not reported
Year:	88-92
Agency:	Not reported
Incident Date:	24-MAY-88
Admin Agency:	Not reported
Amount:	Not reported
Contained:	Not reported
Site Type:	Not reported
E Date:	Not reported
Substance:	Not reported
Unknown:	Not reported
Substance #2:	Not reported
Substance #3:	Not reported
Evacuations:	Not reported
Number of Injuries:	Not reported
Number of Fatalities:	Not reported
#1 Pipeline:	Not reported
#2 Pipeline:	Not reported
#3 Pipeline:	Not reported
#1 Vessel >= 300 Tons:	Not reported
#2 Vessel >= 300 Tons:	Not reported
#3 Vessel >= 300 Tons:	Not reported
Evacs:	Not reported
Injuries:	Not reported
Fatals:	Not reported
Comments:	N
Description:	Not reported
Name:	Not reported
Address:	305 CRENSHAW BLVD
City,State,Zip:	TORRANCE, CA 90503
OES Incident Number:	2-2892
OES notification:	05/30/2002
OES Date:	Not reported
OES Time:	Not reported
<b>Date Completed:</b>	<b>Not reported</b>
Property Use:	Not reported
Agency Id Number:	Not reported
Agency Incident Number:	Not reported
Time Notified:	Not reported
Time Completed:	Not reported
Surrounding Area:	Not reported
Estimated Temperature:	Not reported
Property Management:	Not reported
More Than Two Substances Involved?:	Not reported
Resp Agency Personel # Of Decontaminated:	Not reported
Responding Agency Personel # Of Injuries:	Not reported
Responding Agency Personel # Of Fatalities:	Not reported
Others Number Of Decontaminated:	Not reported
Others Number Of Injuries:	Not reported
Others Number Of Fatalities:	Not reported
Vehicle Make/year:	Not reported
Vehicle License Number:	Not reported



Map ID  
Direction  
Distance  
Elevation

MAP FINDINGS

Site

Database(s)

EDR ID Number  
EPA ID Number

**THE DOW CHEMICAL COM (Continued)**

**S100229499**

Vehicle State:	Not reported
Vehicle Id Number:	Not reported
CA DOT PUC/ICC Number:	Not reported
Company Name:	Not reported
Reporting Officer Name/ID:	Not reported
Report Date:	Not reported
Facility Telephone:	Not reported
Waterway Involved:	No
Waterway:	Not reported
Spill Site:	Not reported
Cleanup By:	Contractor
Containment:	Not reported
What Happened:	Not reported
Type:	Not reported
Measure:	Not reported
Other:	Not reported
Date/Time:	Not reported
Year:	2002
Agency:	Torrance FD
Incident Date:	5/30/200212:00:00 AM
Admin Agency:	Torrance Fire Department
Amount:	Not reported
Contained:	Yes
Site Type:	Industrial Plant
E Date:	Not reported
Substance:	Dowtherm A, heat transfer fluid
Gallons:	5
Unknown:	0
Substance #2:	Not reported
Substance #3:	Not reported
Evacuations:	0
Number of Injuries:	0
Number of Fatalities:	0
#1 Pipeline:	Not reported
#2 Pipeline:	Not reported
#3 Pipeline:	Not reported
#1 Vessel >= 300 Tons:	Not reported
#2 Vessel >= 300 Tons:	Not reported
#3 Vessel >= 300 Tons:	Not reported
Evacs:	Not reported
Injuries:	Not reported
Fatals:	Not reported
Comments:	Not reported
Description:	Insulated line sprung a leak causing the spill.

**DRYCLEAN SOUTH COAST:**

Name:	DOW CHEM U.S.A. UNIT NO.3
Address:	305 CRENSHAW BLVD
City,State,Zip:	TORRANCE, CA 90503
Facility ID:	15994
Application Number:	C34060
Permit Number:	M22188
Status:	I
Representative Name:	SALLY SIEMAK
Representative Telephone:	310 2245495
Permit Status:	INACTIVE
BCAT Number:	221112

Map ID  
Direction  
Distance  
Elevation

MAP FINDINGS

Site

Database(s)

EDR ID Number  
EPA ID Number

**THE DOW CHEMICAL COM (Continued)**

**S100229499**

BCAT Description: BULK LOAD TANK TRK (1 RACK) INORG CHEMS  
CCAT Number: Not reported  
CCAT Description: Not reported  
UTM East: 377.1000061  
UTM North: 3745.6999512

Name: DOW CHEM U.S.A. UNIT NO. 1  
Address: 305 CRENSHAW BLVD  
City,State,Zip: TORRANCE, CA 90503  
Facility ID: 20912  
Application Number: C30738  
Permit Number: M61818  
Status: A  
Representative Name: MANNY SANTOS  
Representative Telephone: 310 2245349  
Permit Status: INACTIVE  
BCAT Number: 324701  
BCAT Description: STYRENE REACTION ORGAN ADD  
CCAT Number: Not reported  
CCAT Description: Not reported  
UTM East: 377.1000061  
UTM North: 3745.6999512

Name: DOW CHEM U.S.A. UNIT NO. 1  
Address: 305 CRENSHAW BLVD  
City,State,Zip: TORRANCE, CA 90503  
Facility ID: 20912  
Application Number: C10231  
Permit Number: M11236  
Status: A  
Representative Name: MANNY SANTOS  
Representative Telephone: 310 2245349  
Permit Status: INACTIVE  
BCAT Number: 324701  
BCAT Description: STYRENE REACTION ORGAN ADD  
CCAT Number: Not reported  
CCAT Description: Not reported  
UTM East: 377.1000061  
UTM North: 3745.6999512

Name: DOW CHEM U.S.A. UNIT NO. 1  
Address: 305 CRENSHAW BLVD  
City,State,Zip: TORRANCE, CA 90503  
Facility ID: 20912  
Application Number: C10232  
Permit Number: M11237  
Status: A  
Representative Name: MANNY SANTOS  
Representative Telephone: 310 2245349  
Permit Status: INACTIVE  
BCAT Number: 281701  
BCAT Description: POLYSTRENE, REACTION ORGAN ADD  
CCAT Number: Not reported  
CCAT Description: Not reported  
UTM East: 377.1000061  
UTM North: 3745.6999512

Map ID  
Direction  
Distance  
Elevation

MAP FINDINGS

Site

Database(s)

EDR ID Number  
EPA ID Number

**THE DOW CHEMICAL COM (Continued)**

**S100229499**

ICE:

Envirostor ID: 3001419  
Name: THE DOW CHEMICAL COMPANY  
Address: 305 CRENSHAW BLVD  
City,State,Zip: TORRANCE, CA 90503  
EPA ID: CAD009547050  
Site Type: INSPECTION  
Facility Status: No Action

Inspection:

Action Type: Compliance Evaluation Inspection - Treatment, Storage and Disposal  
Action Date: 09/23/2009  
Violation Class: No Violations  
RTC Date: Not reported

Action Type: Compliance Evaluation Inspection - Treatment, Storage and Disposal  
Action Date: 01/23/2007  
Violation Class: Minor  
RTC Date: 02/13/2007

Action Type: Financial Records Review - Treatment, Storage and Disposal  
Action Date: 09/13/2004  
Violation Class: Class 2  
RTC Date: 04/13/2010

Action Type: Financial Records Review - Treatment, Storage and Disposal  
Action Date: 07/10/2008  
Violation Class: No Violations  
RTC Date: Not reported

Action Type: Compliance Evaluation Inspection - Treatment, Storage and Disposal  
Action Date: 11/23/1999  
Violation Class: Minor  
RTC Date: 12/10/1999

Action Type: Compliance Evaluation Inspection - Treatment, Storage and Disposal  
Action Date: 03/14/2001  
Violation Class: No Violations  
RTC Date: Not reported

Action Type: Compliance Evaluation Inspection - Treatment, Storage and Disposal  
Action Date: 08/24/2004  
Violation Class: No Violations  
RTC Date: Not reported

Action Type: Compliance Evaluation Inspection - Treatment, Storage and Disposal  
Action Date: 08/13/2003  
Violation Class: Minor  
RTC Date: 09/08/2003

Action Type: Compliance Evaluation Inspection - Treatment, Storage and Disposal  
Action Date: 03/24/1999  
Violation Class: No Violations  
RTC Date: Not reported

Action Type: Compliance Evaluation Inspection - Treatment, Storage and Disposal  
Action Date: 01/24/2006

Map ID  
Direction  
Distance  
Elevation

MAP FINDINGS

Site

Database(s)

EDR ID Number  
EPA ID Number

**THE DOW CHEMICAL COM (Continued)**

**S100229499**

Violation Class: Class 2, Minor  
RTC Date: 02/15/2006

Action Type: Compliance Evaluation Inspection - Treatment, Storage and Disposal  
Action Date: 06/19/2008  
Violation Class: Class 2  
RTC Date: 07/10/2008

Action Type: Financial Records Review - Treatment, Storage and Disposal  
Action Date: 08/14/2003  
Violation Class: No Violations  
RTC Date: Not reported

Action Type: Financial Records Review - Treatment, Storage and Disposal  
Action Date: 02/28/2006  
Violation Class: Class 2, Minor  
RTC Date: 04/13/2010

Action Type: Compliance Evaluation Inspection - Treatment, Storage and Disposal  
Action Date: 11/22/2011  
Violation Class: Class 2  
RTC Date: 01/13/2012

Action Type: Financial Records Review - Treatment, Storage and Disposal  
Action Date: 10/01/2009  
Violation Class: No Violations  
RTC Date: Not reported

Action Type: Compliance Evaluation Inspection - Treatment, Storage and Disposal  
Action Date: 02/25/2014  
Violation Class: No Violations  
RTC Date: Not reported

Action Type: Financial Records Review - Treatment, Storage and Disposal  
Action Date: 09/07/2012  
Violation Class: No Violations  
RTC Date: Not reported

Action Type: Financial Records Review - Treatment, Storage and Disposal  
Action Date: 04/07/2014  
Violation Class: No Violations  
RTC Date: Not reported

Action Type: Compliance Evaluation Inspection - Treatment, Storage and Disposal  
Action Date: 04/04/2016  
Violation Class: No Violations  
RTC Date: Not reported

**HIST CORTESE:**

edr\_fname: DOW CHEMICAL USA  
edr\_fadd1: 305 CRENSHAW  
City,State,Zip: TORRANCE, CA 90503  
Region: CORTESE  
Facility County Code: 19  
Reg By: LTNKA  
Reg Id: 905030025

Map ID  
Direction  
Distance  
Elevation

MAP FINDINGS

Site

Database(s)

EDR ID Number  
EPA ID Number

**THE DOW CHEMICAL COM (Continued)**

**S100229499**

NPDES:

Name: AMERICAS STYRENICS  
Address: 305 CRENSHAW BLVD  
City,State,Zip: TORRANCE, CA 90503  
Facility Status: Not reported  
NPDES Number: Not reported  
Region: Not reported  
Agency Number: Not reported  
Regulatory Measure ID: Not reported  
Place ID: Not reported  
Order Number: Not reported  
WDID: 4 19I022688  
Regulatory Measure Type: Industrial  
Program Type: Not reported  
Adoption Date Of Regulatory Measure: Not reported  
Effective Date Of Regulatory Measure: Not reported  
Termination Date Of Regulatory Measure: Not reported  
Expiration Date Of Regulatory Measure: Not reported  
Discharge Address: Not reported  
Discharge Name: Not reported  
Discharge City: Not reported  
Discharge State: Not reported  
Discharge Zip: Not reported  
Status: Active  
Status Date: 06/25/2010  
Operator Name: Americas Styrenics LLC  
Operator Address: 305 Crenshaw Blvd  
Operator City: Torrance  
Operator State: California  
Operator Zip: 90503

NPDES as of 03/2018:

NPDES Number: CAS000001  
Status: Active  
Agency Number: 0  
Region: 4  
Regulatory Measure ID: 404424  
Order Number: 97-03-DWQ  
Regulatory Measure Type: Enrollee  
Place ID: Not reported  
WDID: 4 19I022688  
Program Type: Industrial  
Adoption Date Of Regulatory Measure: Not reported  
Effective Date Of Regulatory Measure: 06/25/2010  
Expiration Date Of Regulatory Measure: Not reported  
Termination Date Of Regulatory Measure: Not reported  
Discharge Name: Americas Styrenics LLC  
Discharge Address: 305 Crenshaw Blvd  
Discharge City: Torrance  
Discharge State: California  
Discharge Zip: 90503  
Received Date: Not reported  
Processed Date: Not reported  
Status: Not reported  
Status Date: Not reported  
Place Size: Not reported  
Place Size Unit: Not reported

Map ID  
Direction  
Distance  
Elevation

MAP FINDINGS

Site

Database(s)

EDR ID Number  
EPA ID Number

**THE DOW CHEMICAL COM (Continued)**

**S100229499**

Contact:	Not reported
Contact Title:	Not reported
Contact Phone:	Not reported
Contact Phone Ext:	Not reported
Contact Email:	Not reported
Operator Name:	Not reported
Operator Address:	Not reported
Operator City:	Not reported
Operator State:	Not reported
Operator Zip:	Not reported
Operator Contact:	Not reported
Operator Contact Title:	Not reported
Operator Contact Phone:	Not reported
Operator Contact Phone Ext:	Not reported
Operator Contact Email:	Not reported
Operator Type:	Not reported
Developer:	Not reported
Developer Address:	Not reported
Developer City:	Not reported
Developer State:	Not reported
Developer Zip:	Not reported
Developer Contact:	Not reported
Developer Contact Title:	Not reported
Constype Linear Utility Ind:	Not reported
Emergency Phone:	Not reported
Emergency Phone Ext:	Not reported
Constype Above Ground Ind:	Not reported
Constype Below Ground Ind:	Not reported
Constype Cable Line Ind:	Not reported
Constype Comm Line Ind:	Not reported
Constype Commercial Ind:	Not reported
Constype Electrical Line Ind:	Not reported
Constype Gas Line Ind:	Not reported
Constype Industrial Ind:	Not reported
Constype Other Description:	Not reported
Constype Other Ind:	Not reported
Constype Recons Ind:	Not reported
Constype Residential Ind:	Not reported
Constype Transport Ind:	Not reported
Constype Utility Description:	Not reported
Constype Utility Ind:	Not reported
Constype Water Sewer Ind:	Not reported
Dir Discharge Uswater Ind:	Not reported
Receiving Water Name:	Not reported
Certifier:	Not reported
Certifier Title:	Not reported
Certification Date:	Not reported
Primary Sic:	Not reported
Secondary Sic:	Not reported
Tertiary Sic:	Not reported
NPDES Number:	Not reported
Status:	Not reported
Agency Number:	Not reported
Region:	4
Regulatory Measure ID:	404424
Order Number:	Not reported

Map ID  
Direction  
Distance  
Elevation

MAP FINDINGS

Site

Database(s)

EDR ID Number  
EPA ID Number

**THE DOW CHEMICAL COM (Continued)**

**S100229499**

Regulatory Measure Type:	Industrial
Place ID:	Not reported
WDID:	4 191022688
Program Type:	Not reported
Adoption Date Of Regulatory Measure:	Not reported
Effective Date Of Regulatory Measure:	Not reported
Expiration Date Of Regulatory Measure:	Not reported
Termination Date Of Regulatory Measure:	Not reported
Discharge Name:	Not reported
Discharge Address:	Not reported
Discharge City:	Not reported
Discharge State:	Not reported
Discharge Zip:	Not reported
Received Date:	Not reported
Processed Date:	06/25/2010
Status:	Active
Status Date:	06/25/2010
Place Size:	55
Place Size Unit:	Acres
Contact:	Chuong Nhan
Contact Title:	Environmental Specialist
Contact Phone:	424-488-3735
Contact Phone Ext:	Not reported
Contact Email:	chuongnhan@amsty.com
Operator Name:	Americas Styrenics LLC
Operator Address:	305 Crenshaw Blvd
Operator City:	Torrance
Operator State:	California
Operator Zip:	90503
Operator Contact:	Jennifer Hellmich
Operator Contact Title:	Plant Manager
Operator Contact Phone:	424-488-3738
Operator Contact Phone Ext:	Not reported
Operator Contact Email:	jhellmich@amsty.com
Operator Type:	Private Business
Developer:	Not reported
Developer Address:	Not reported
Developer City:	Not reported
Developer State:	California
Developer Zip:	Not reported
Developer Contact:	Not reported
Developer Contact Title:	Not reported
Constype Linear Utility Ind:	Not reported
Emergency Phone:	Not reported
Emergency Phone Ext:	Not reported
Constype Above Ground Ind:	Not reported
Constype Below Ground Ind:	Not reported
Constype Cable Line Ind:	Not reported
Constype Comm Line Ind:	Not reported
Constype Commercial Ind:	Not reported
Constype Electrical Line Ind:	Not reported
Constype Gas Line Ind:	Not reported
Constype Industrial Ind:	Not reported
Constype Other Description:	Not reported
Constype Other Ind:	Not reported
Constype Recons Ind:	Not reported
Constype Residential Ind:	Not reported

Map ID  
Direction  
Distance  
Elevation

MAP FINDINGS

Site

Database(s)

EDR ID Number  
EPA ID Number

**THE DOW CHEMICAL COM (Continued)**

**S100229499**

Constype Transport Ind: Not reported  
Constype Utility Description: Not reported  
Constype Utility Ind: Not reported  
Constype Water Sewer Ind: Not reported  
Dir Discharge Uswater Ind: N  
Receiving Water Name: Dominguez Channel  
Certifier: Brazil Guerrero  
Certifier Title: EH&S  
Certification Date: 20-MAY-15  
Primary Sic: 2821-Plastics Material and Synthetic Resins, and Nonvulcanizable  
Elastomers  
Secondary Sic: Not reported  
Tertiary Sic: Not reported

Name: AMERICAS STYRENICS  
Address: 305 CRENSHAW BLVD  
City,State,Zip: TORRANCE, CA 90503  
Facility Status: Active  
NPDES Number: CAS000001  
Region: 4  
Agency Number: 0  
Regulatory Measure ID: 404424  
Place ID: Not reported  
Order Number: 97-03-DWQ  
WDID: 4 19I022688  
Regulatory Measure Type: Enrollee  
Program Type: Industrial  
Adoption Date Of Regulatory Measure: Not reported  
Effective Date Of Regulatory Measure: 06/25/2010  
Termination Date Of Regulatory Measure: Not reported  
Expiration Date Of Regulatory Measure: Not reported  
Discharge Address: 305 Crenshaw Blvd  
Discharge Name: Americas Styrenics LLC  
Discharge City: Torrance  
Discharge State: California  
Discharge Zip: 90503  
Status: Not reported  
Status Date: Not reported  
Operator Name: Not reported  
Operator Address: Not reported  
Operator City: Not reported  
Operator State: Not reported  
Operator Zip: Not reported

**NPDES as of 03/2018:**

NPDES Number: CAS000001  
Status: Active  
Agency Number: 0  
Region: 4  
Regulatory Measure ID: 404424  
Order Number: 97-03-DWQ  
Regulatory Measure Type: Enrollee  
Place ID: Not reported  
WDID: 4 19I022688  
Program Type: Industrial  
Adoption Date Of Regulatory Measure: Not reported  
Effective Date Of Regulatory Measure: 06/25/2010



Map ID  
Direction  
Distance  
Elevation

MAP FINDINGS

Site

Database(s)

EDR ID Number  
EPA ID Number

**THE DOW CHEMICAL COM (Continued)**

**S100229499**

Expiration Date Of Regulatory Measure:	Not reported
Termination Date Of Regulatory Measure:	Not reported
Discharge Name:	Americas Styrenics LLC
Discharge Address:	305 Crenshaw Blvd
Discharge City:	Torrance
Discharge State:	California
Discharge Zip:	90503
Received Date:	Not reported
Processed Date:	Not reported
Status:	Not reported
Status Date:	Not reported
Place Size:	Not reported
Place Size Unit:	Not reported
Contact:	Not reported
Contact Title:	Not reported
Contact Phone:	Not reported
Contact Phone Ext:	Not reported
Contact Email:	Not reported
Operator Name:	Not reported
Operator Address:	Not reported
Operator City:	Not reported
Operator State:	Not reported
Operator Zip:	Not reported
Operator Contact:	Not reported
Operator Contact Title:	Not reported
Operator Contact Phone:	Not reported
Operator Contact Phone Ext:	Not reported
Operator Contact Email:	Not reported
Operator Type:	Not reported
Developer:	Not reported
Developer Address:	Not reported
Developer City:	Not reported
Developer State:	Not reported
Developer Zip:	Not reported
Developer Contact:	Not reported
Developer Contact Title:	Not reported
Constype Linear Utility Ind:	Not reported
Emergency Phone:	Not reported
Emergency Phone Ext:	Not reported
Constype Above Ground Ind:	Not reported
Constype Below Ground Ind:	Not reported
Constype Cable Line Ind:	Not reported
Constype Comm Line Ind:	Not reported
Constype Commercial Ind:	Not reported
Constype Electrical Line Ind:	Not reported
Constype Gas Line Ind:	Not reported
Constype Industrial Ind:	Not reported
Constype Other Description:	Not reported
Constype Other Ind:	Not reported
Constype Recons Ind:	Not reported
Constype Residential Ind:	Not reported
Constype Transport Ind:	Not reported
Constype Utility Description:	Not reported
Constype Utility Ind:	Not reported
Constype Water Sewer Ind:	Not reported
Dir Discharge Uswater Ind:	Not reported
Receiving Water Name:	Not reported

Map ID  
Direction  
Distance  
Elevation

MAP FINDINGS

Site

Database(s)

EDR ID Number  
EPA ID Number

**THE DOW CHEMICAL COM (Continued)**

**S100229499**

Certifier:	Not reported
Certifier Title:	Not reported
Certification Date:	Not reported
Primary Sic:	Not reported
Secondary Sic:	Not reported
Tertiary Sic:	Not reported
NPDES Number:	Not reported
Status:	Not reported
Agency Number:	Not reported
Region:	4
Regulatory Measure ID:	404424
Order Number:	Not reported
Regulatory Measure Type:	Industrial
Place ID:	Not reported
WDID:	4 19I022688
Program Type:	Not reported
Adoption Date Of Regulatory Measure:	Not reported
Effective Date Of Regulatory Measure:	Not reported
Expiration Date Of Regulatory Measure:	Not reported
Termination Date Of Regulatory Measure:	Not reported
Discharge Name:	Not reported
Discharge Address:	Not reported
Discharge City:	Not reported
Discharge State:	Not reported
Discharge Zip:	Not reported
Received Date:	Not reported
Processed Date:	06/25/2010
Status:	Active
Status Date:	06/25/2010
Place Size:	55
Place Size Unit:	Acres
Contact:	Chuong Nhan
Contact Title:	Environmental Specialist
Contact Phone:	424-488-3735
Contact Phone Ext:	Not reported
Contact Email:	chuongnhan@amsty.com
Operator Name:	Americas Styrenics LLC
Operator Address:	305 Crenshaw Blvd
Operator City:	Torrance
Operator State:	California
Operator Zip:	90503
Operator Contact:	Jennifer Hellmich
Operator Contact Title:	Plant Manager
Operator Contact Phone:	424-488-3738
Operator Contact Phone Ext:	Not reported
Operator Contact Email:	jhellmich@amsty.com
Operator Type:	Private Business
Developer:	Not reported
Developer Address:	Not reported
Developer City:	Not reported
Developer State:	California
Developer Zip:	Not reported
Developer Contact:	Not reported
Developer Contact Title:	Not reported
Constype Linear Utility Ind:	Not reported
Emergency Phone:	Not reported

Map ID  
Direction  
Distance  
Elevation

MAP FINDINGS

Site

Database(s)

EDR ID Number  
EPA ID Number

**THE DOW CHEMICAL COM (Continued)**

**S100229499**

Emergency Phone Ext:	Not reported
Constype Above Ground Ind:	Not reported
Constype Below Ground Ind:	Not reported
Constype Cable Line Ind:	Not reported
Constype Comm Line Ind:	Not reported
Constype Commercial Ind:	Not reported
Constype Electrical Line Ind:	Not reported
Constype Gas Line Ind:	Not reported
Constype Industrial Ind:	Not reported
Constype Other Description:	Not reported
Constype Other Ind:	Not reported
Constype Recons Ind:	Not reported
Constype Residential Ind:	Not reported
Constype Transport Ind:	Not reported
Constype Utility Description:	Not reported
Constype Utility Ind:	Not reported
Constype Water Sewer Ind:	Not reported
Dir Discharge Uswater Ind:	N
Receiving Water Name:	Dominguez Channel
Certifier:	Brazil Guerrero
Certifier Title:	EH&S
Certification Date:	20-MAY-15
Primary Sic:	2821-Plastics Material and Synthetic Resins, and Nonvulcanizable Elastomers
Secondary Sic:	Not reported
Tertiary Sic:	Not reported

**WDS:**

Name:	THE DOW CHEMICAL CO.
Address:	305 Crenshaw Blvd
City:	TORRANCE
Facility ID:	4 19I003192
Facility Type:	Other - Does not fall into the category of Municipal/Domestic, Industrial, Agricultural or Solid Waste (Class I, II or III)
Facility Status:	Active - Any facility with a continuous or seasonal discharge that is under Waste Discharge Requirements.
NPDES Number:	CAS000001 The 1st 2 characters designate the state. The remaining 7 are assigned by the Regional Board
Subregion:	4
Facility Telephone:	Not reported
Facility Contact:	Not reported
Agency Name:	DOW CHEMICAL CO.
Agency Address:	Not reported
Agency City,St,Zip:	0
Agency Contact:	Not reported
Agency Telephone:	Not reported
Agency Type:	Private
SIC Code:	0
SIC Code 2:	Not reported
Primary Waste Type:	Not reported
Primary Waste:	Not reported
Waste Type2:	Not reported
Waste2:	Not reported
Primary Waste Type:	Not reported
Secondary Waste:	Not reported
Secondary Waste Type:	Not reported

Map ID  
Direction  
Distance  
Elevation

MAP FINDINGS

Site

Database(s)

EDR ID Number  
EPA ID Number

**THE DOW CHEMICAL COM (Continued)**

**S100229499**

Design Flow: 0  
Baseline Flow: 0  
Reclamation: Not reported  
POTW: Not reported  
Treat To Water: Minor Threat to Water Quality. A violation of a regional board order should cause a relatively minor impairment of beneficial uses compared to a major or minor threat. Not: All nurds without a TTWQ will be considered a minor threat to water quality unless coded at a higher Level. A Zero (0) may be used to code those NURDS that are found to represent no threat to water quality.  
Complexity: Category C - Facilities having no waste treatment systems, such as cooling water dischargers or those who must comply through best management practices, facilities with passive waste treatment and disposal systems, such as septic systems with subsurface disposal, or dischargers having waste storage systems with land disposal such as dairy waste ponds.

**CIWQS:**

Name: AMERICAS STYRENICS  
Address: 305 CRENSHAW BLVD  
City,State,Zip: TORRANCE, CA 90503  
Agency: Americas Styrenics LLC  
Agency Address: 305 Crenshaw Blvd, Torrance, CA 90503  
Place/Project Type: Industrial - Plastics Material and Synthetic Resins, and Nonvulcanizable Elastomers  
SIC/NAICS: 2821  
Region: 4  
Program: INDSTW  
Regulatory Measure Status: Active  
Regulatory Measure Type: Storm water industrial  
Order Number: 2014-0057-DWQ  
WDID: 4 19I022688  
NPDES Number: CAS000001  
Adoption Date: Not reported  
Effective Date: 06/25/2010  
Termination Date: Not reported  
Expiration/Review Date: Not reported  
Design Flow: Not reported  
Major/Minor: Not reported  
Complexity: Not reported  
TTWQ: Not reported  
Enforcement Actions within 5 years: 0  
Violations within 5 years: 0  
Latitude: 33.84589  
Longitude: -118.32879

**CERS:**

Name: THE DOW CHEMICAL COMPANY  
Address: 305 CRENSHAW BLVD  
City,State,Zip: TORRANCE, CA 905030000  
Site ID: 241017  
CERS ID: CAD009547050  
CERS Description: Hazardous Waste

**Evaluation:**

Eval General Type: Compliance Evaluation Inspection  
Eval Date: 02-25-2014

Map ID  
Direction  
Distance  
Elevation

MAP FINDINGS

Site

Database(s)

EDR ID Number  
EPA ID Number

**THE DOW CHEMICAL COM (Continued)**

**S100229499**

Violations Found: No  
Eval Type: DTSC Compliance Evaluation Inspection  
Eval Notes: Compliance Evaluation Inspection - Treatment, Storage and Disposal  
Eval Division: Department of Toxic Substances Control  
Eval Program: DTSC\_ENF  
Eval Source: ENVSTORHAZ

Eval General Type: Information Request  
Eval Date: 02-28-2006  
Violations Found: Yes  
Eval Type: DTSC Financial Records Review  
Eval Notes: Financial Records Review - Treatment, Storage and Disposal Return To Compliance: 2010-04-13 00:00:00  
Eval Division: Department of Toxic Substances Control  
Eval Program: DTSC\_ENF  
Eval Source: ENVSTORHAZ

Eval General Type: Compliance Evaluation Inspection  
Eval Date: 03-14-2001  
Violations Found: No  
Eval Type: DTSC Compliance Evaluation Inspection  
Eval Notes: Compliance Evaluation Inspection - Treatment, Storage and Disposal  
Eval Division: Department of Toxic Substances Control  
Eval Program: DTSC\_ENF  
Eval Source: ENVSTORHAZ

Eval General Type: Information Request  
Eval Date: 07-10-2008  
Violations Found: No  
Eval Type: DTSC Financial Records Review  
Eval Notes: Financial Records Review - Treatment, Storage and Disposal  
Eval Division: Department of Toxic Substances Control  
Eval Program: DTSC\_ENF  
Eval Source: ENVSTORHAZ

Eval General Type: Compliance Evaluation Inspection  
Eval Date: 11-23-1999  
Violations Found: Yes  
Eval Type: DTSC Compliance Evaluation Inspection  
Eval Notes: Compliance Evaluation Inspection - Treatment, Storage and Disposal Return To Compliance: 1999-12-10 00:00:00  
Eval Division: Department of Toxic Substances Control  
Eval Program: DTSC\_ENF  
Eval Source: ENVSTORHAZ

Eval General Type: Compliance Evaluation Inspection  
Eval Date: 06-19-2008  
Violations Found: Yes  
Eval Type: DTSC Compliance Evaluation Inspection  
Eval Notes: Compliance Evaluation Inspection - Treatment, Storage and Disposal Return To Compliance: 2008-07-10 00:00:00  
Eval Division: Department of Toxic Substances Control  
Eval Program: DTSC\_ENF  
Eval Source: ENVSTORHAZ

Eval General Type: Information Request  
Eval Date: 09-07-2012

Map ID  
Direction  
Distance  
Elevation

MAP FINDINGS

Site

Database(s)

EDR ID Number  
EPA ID Number

**THE DOW CHEMICAL COM (Continued)**

**S100229499**

Violations Found: No  
Eval Type: DTSC Financial Records Review  
Eval Notes: Financial Records Review - Treatment, Storage and Disposal  
Eval Division: Department of Toxic Substances Control  
Eval Program: DTSC\_ENF  
Eval Source: ENVSTORHAZ

Eval General Type: Information Request  
Eval Date: 10-01-2009  
Violations Found: No  
Eval Type: DTSC Financial Records Review  
Eval Notes: Financial Records Review - Treatment, Storage and Disposal  
Eval Division: Department of Toxic Substances Control  
Eval Program: DTSC\_ENF  
Eval Source: ENVSTORHAZ

Eval General Type: Compliance Evaluation Inspection  
Eval Date: 11-22-2011  
Violations Found: Yes  
Eval Type: DTSC Compliance Evaluation Inspection  
Eval Notes: Compliance Evaluation Inspection - Treatment, Storage and Disposal  
Return To Compliance: 2012-01-13 00:00:00  
Eval Division: Department of Toxic Substances Control  
Eval Program: DTSC\_ENF  
Eval Source: ENVSTORHAZ

Eval General Type: Compliance Evaluation Inspection  
Eval Date: 01-23-2007  
Violations Found: Yes  
Eval Type: DTSC Compliance Evaluation Inspection  
Eval Notes: Compliance Evaluation Inspection - Treatment, Storage and Disposal  
Return To Compliance: 2007-02-13 00:00:00  
Eval Division: Department of Toxic Substances Control  
Eval Program: DTSC\_ENF  
Eval Source: ENVSTORHAZ

Eval General Type: Compliance Evaluation Inspection  
Eval Date: 01-24-2006  
Violations Found: Yes  
Eval Type: DTSC Compliance Evaluation Inspection  
Eval Notes: Compliance Evaluation Inspection - Treatment, Storage and Disposal  
Return To Compliance: 2006-02-15 00:00:00  
Eval Division: Department of Toxic Substances Control  
Eval Program: DTSC\_ENF  
Eval Source: ENVSTORHAZ

Eval General Type: Compliance Evaluation Inspection  
Eval Date: 04-04-2016  
Violations Found: No  
Eval Type: DTSC Compliance Evaluation Inspection  
Eval Notes: Compliance Evaluation Inspection - Treatment, Storage and Disposal  
Eval Division: Department of Toxic Substances Control  
Eval Program: DTSC\_ENF  
Eval Source: ENVSTORHAZ

Eval General Type: Information Request  
Eval Date: 04-07-2014

Map ID  
Direction  
Distance  
Elevation

MAP FINDINGS

Site

Database(s)

EDR ID Number  
EPA ID Number

**THE DOW CHEMICAL COM (Continued)**

**S100229499**

Violations Found: No  
Eval Type: DTSC Financial Records Review  
Eval Notes: Financial Records Review - Treatment, Storage and Disposal  
Eval Division: Department of Toxic Substances Control  
Eval Program: DTSC\_ENF  
Eval Source: ENVSTORHAZ

Eval General Type: Information Request  
Eval Date: 08-14-2003  
Violations Found: No  
Eval Type: DTSC Financial Records Review  
Eval Notes: Financial Records Review - Treatment, Storage and Disposal  
Eval Division: Department of Toxic Substances Control  
Eval Program: DTSC\_ENF  
Eval Source: ENVSTORHAZ

Eval General Type: Compliance Evaluation Inspection  
Eval Date: 08-24-2004  
Violations Found: No  
Eval Type: DTSC Compliance Evaluation Inspection  
Eval Notes: Compliance Evaluation Inspection - Treatment, Storage and Disposal  
Eval Division: Department of Toxic Substances Control  
Eval Program: DTSC\_ENF  
Eval Source: ENVSTORHAZ

Eval General Type: Compliance Evaluation Inspection  
Eval Date: 03-24-1999  
Violations Found: No  
Eval Type: DTSC Compliance Evaluation Inspection  
Eval Notes: Compliance Evaluation Inspection - Treatment, Storage and Disposal  
Eval Division: Department of Toxic Substances Control  
Eval Program: DTSC\_ENF  
Eval Source: ENVSTORHAZ

Eval General Type: Compliance Evaluation Inspection  
Eval Date: 08-13-2003  
Violations Found: Yes  
Eval Type: DTSC Compliance Evaluation Inspection  
Eval Notes: Compliance Evaluation Inspection - Treatment, Storage and Disposal  
Return To Compliance: 2003-09-08 00:00:00  
Eval Division: Department of Toxic Substances Control  
Eval Program: DTSC\_ENF  
Eval Source: ENVSTORHAZ

Eval General Type: Information Request  
Eval Date: 09-13-2004  
Violations Found: Yes  
Eval Type: DTSC Financial Records Review  
Eval Notes: Financial Records Review - Treatment, Storage and Disposal Return To  
Compliance: 2010-04-13 00:00:00  
Eval Division: Department of Toxic Substances Control  
Eval Program: DTSC\_ENF  
Eval Source: ENVSTORHAZ

Eval General Type: Compliance Evaluation Inspection  
Eval Date: 09-23-2009  
Violations Found: No

Map ID  
Direction  
Distance  
Elevation

MAP FINDINGS

Site

Database(s)

EDR ID Number  
EPA ID Number

**THE DOW CHEMICAL COM (Continued)**

**S100229499**

Eval Type: DTSC Compliance Evaluation Inspection  
Eval Notes: Compliance Evaluation Inspection - Treatment, Storage and Disposal  
Eval Division: Department of Toxic Substances Control  
Eval Program: DTSC\_ENF  
Eval Source: ENVSTORHAZ

Affiliation:

Affiliation Type Desc: Facility Contact  
Entity Name: JEFF CAST  
Entity Title: Not reported  
Affiliation Address: 901 LOVERIDGE RD  
Affiliation City: PITTSBURG  
Affiliation State: CA  
Affiliation Country: Not reported  
Affiliation Zip: 94565  
Affiliation Phone: 9254325177

Affiliation Type Desc: Facility Owner  
Entity Name: The Dow Chemical Company  
Entity Title: Not reported  
Affiliation Address: 2030 W H DOW CENTER  
Affiliation City: MIDLAND  
Affiliation State: MI  
Affiliation Country: Not reported  
Affiliation Zip: 486740000  
Affiliation Phone: 9254325177

Name: THE DOW CHEMICAL COM  
Address: 305 CRENSHAW BLVD  
City,State,Zip: TORRANCE, CA 905030000  
Site ID: 343866  
CERS ID: 80001640  
CERS Description: Corrective Action

Affiliation:

Affiliation Type Desc: Lead Project Manager  
Entity Name: Vu Nguyen  
Entity Title: Not reported  
Affiliation Address: Not reported  
Affiliation City: CHATSWORTH  
Affiliation State: CA  
Affiliation Country: Not reported  
Affiliation Zip: Not reported  
Affiliation Phone: Not reported

Affiliation Type Desc: Supervisor  
Entity Name: Philip Chandler  
Entity Title: Not reported  
Affiliation Address: Not reported  
Affiliation City: Not reported  
Affiliation State: Not reported  
Affiliation Country: Not reported  
Affiliation Zip: Not reported  
Affiliation Phone: Not reported



Map ID  
Direction  
Distance  
Elevation

MAP FINDINGS

Site

Database(s)

EDR ID Number  
EPA ID Number

**THE DOW CHEMICAL COM (Continued)**

**S100229499**

Name: AMERICAS STYRENICS, LLC  
Address: 305 CRENSHAW BLVD  
City,State,Zip: TORRANCE, CA 90503  
Site ID: 5488  
CERS ID: 90503MRCSS35CRE  
CERS Description: Toxic Release Inventory

Violations:

Site ID: 5488  
Site Name: Americas Styrenics, LLC  
Violation Date: 04-24-2019  
Citation: 22 CCR 12 66262.34(f) - California Code of Regulations, Title 22, Chapter 12, Section(s) 66262.34(f)  
Violation Description: Failure to label stationary hazardous waste tanks as "hazardous waste" and mark with an accumulation start date.  
Violation Notes: OBSERVATION: The following tanks were observed without required Hazardous Waste labeling: T599 "Tar" Waste (Waste Solvent) - 1 x 3400 gal. AST missing Accumulation Start Date CORRECTIVE ACTION: Submit a photo to the CUPA demonstrating that the HAZARDOUS WASTE tanks have been properly labeled.  
Violation Division: Los Angeles County Fire Department  
Violation Program: HWLQG  
Violation Source: CERS

Site ID: 5488  
Site Name: Americas Styrenics, LLC  
Violation Date: 04-24-2019  
Citation: 22 CCR 15 66265.31 - California Code of Regulations, Title 22, Chapter 15, Section(s) 66265.31  
Violation Description: Failure to maintain and operate the facility to minimize the possibility of a fire, explosion, or any unplanned sudden or non-sudden release of hazardous waste or hazardous waste constituents to air, soil, or surface water which could threaten human health or the environment.  
Violation Notes: Returned to compliance on 04/25/2019. OBSERVATION: Liquid accumulation in secondary containments of Waste "Recycled Water" (Waste Water/Styrene)- 2 x 275 gal. IBC CORRECTIVE ACTION: Submit photos/documentation to the CUPA demonstrating the spill has been properly removed and managed.  
Violation Division: Los Angeles County Fire Department  
Violation Program: HWLQG  
Violation Source: CERS

Evaluation:

Eval General Type: Other/Unknown  
Eval Date: 01-26-2016  
Violations Found: No  
Eval Type: Other, not routine, done by local agency  
Eval Notes: Not reported  
Eval Division: Los Angeles County Fire Department  
Eval Program: HWLQG  
Eval Source: CERS

Eval General Type: Compliance Evaluation Inspection  
Eval Date: 09-12-2018  
Violations Found: No  
Eval Type: Routine done by local agency

Map ID  
Direction  
Distance  
Elevation

MAP FINDINGS

Site

Database(s)

EDR ID Number  
EPA ID Number

**THE DOW CHEMICAL COM (Continued)**

**S100229499**

Eval Notes:	Consent given by Chuong, & Brian
Eval Division:	Torrance Fire Department
Eval Program:	HMRRP
Eval Source:	CERS
Eval General Type:	Compliance Evaluation Inspection
Eval Date:	10-10-2013
Violations Found:	No
Eval Type:	Routine done by local agency
Eval Notes:	Not reported
Eval Division:	Torrance Fire Department
Eval Program:	HMRRP
Eval Source:	CERS
Eval General Type:	Compliance Evaluation Inspection
Eval Date:	10-22-2014
Violations Found:	No
Eval Type:	Routine done by local agency
Eval Notes:	Not reported
Eval Division:	Torrance Fire Department
Eval Program:	HMRRP
Eval Source:	CERS
Eval General Type:	Other/Unknown
Eval Date:	04-19-2016
Violations Found:	No
Eval Type:	Other, not routine, done by local agency
Eval Notes:	Not reported
Eval Division:	Los Angeles County Fire Department
Eval Program:	HWLQG
Eval Source:	CERS
Eval General Type:	Compliance Evaluation Inspection
Eval Date:	07-14-2011
Violations Found:	No
Eval Type:	Routine done by local agency
Eval Notes:	Not reported
Eval Division:	Torrance Fire Department
Eval Program:	HMRRP
Eval Source:	CERS
Eval General Type:	Compliance Evaluation Inspection
Eval Date:	08-11-2017
Violations Found:	No
Eval Type:	Routine done by local agency
Eval Notes:	Consent given by Brian Stiith
Eval Division:	Torrance Fire Department
Eval Program:	HMRRP
Eval Source:	CERS
Eval General Type:	Compliance Evaluation Inspection
Eval Date:	04-24-2019
Violations Found:	No
Eval Type:	Routine done by local agency
Eval Notes:	Chuong M. Nhan, Environmental Specialist
Eval Division:	Los Angeles County Fire Department
Eval Program:	APSA

Map ID  
Direction  
Distance  
Elevation

MAP FINDINGS

Site

Database(s)

EDR ID Number  
EPA ID Number

**THE DOW CHEMICAL COM (Continued)**

**S100229499**

Eval Source: CERS

Eval General Type: Compliance Evaluation Inspection  
Eval Date: 07-24-2019  
Violations Found: No  
Eval Type: Routine done by local agency  
Eval Notes: Consent given by Stith  
Eval Division: Torrance Fire Department  
Eval Program: HMRRP  
Eval Source: CERS

Eval General Type: Compliance Evaluation Inspection  
Eval Date: 10-12-2015  
Violations Found: No  
Eval Type: Routine done by local agency  
Eval Notes: Not reported  
Eval Division: Torrance Fire Department  
Eval Program: HMRRP  
Eval Source: CERS

Eval General Type: Compliance Evaluation Inspection  
Eval Date: 12-04-2015  
Violations Found: No  
Eval Type: Routine done by local agency  
Eval Notes: Not reported  
Eval Division: Los Angeles County Fire Department  
Eval Program: APSA  
Eval Source: CERS

Eval General Type: Compliance Evaluation Inspection  
Eval Date: 04-24-2019  
Violations Found: Yes  
Eval Type: Routine done by local agency  
Eval Notes: Chuong M. Nhan, Environmental Specialist  
Eval Division: Los Angeles County Fire Department  
Eval Program: HWLQG  
Eval Source: CERS

Eval General Type: Compliance Evaluation Inspection  
Eval Date: 12-04-2015  
Violations Found: No  
Eval Type: Routine done by local agency  
Eval Notes: Not reported  
Eval Division: Los Angeles County Fire Department  
Eval Program: HWLQG  
Eval Source: CERS

Affiliation:  
Affiliation Type Desc: Parent Company  
Entity Name: AMERICAS STYRENICS LLC  
Entity Title: Not reported  
Affiliation Address: Not reported  
Affiliation City: Not reported  
Affiliation State: Not reported  
Affiliation Country: Not reported  
Affiliation Zip: 90503  
Affiliation Phone: Not reported

Map ID  
Direction  
Distance  
Elevation

MAP FINDINGS

Site

Database(s)

EDR ID Number  
EPA ID Number

**THE DOW CHEMICAL COM (Continued)**

**S100229499**

Affiliation Type Desc: Parent Corporation  
Entity Name: Americas Styrenics, LLC  
Entity Title: Not reported  
Affiliation Address: Not reported  
Affiliation City: Not reported  
Affiliation State: Not reported  
Affiliation Country: Not reported  
Affiliation Zip: Not reported  
Affiliation Phone: Not reported

Affiliation Type Desc: Public Contact  
Entity Name: Michael Birkmeyer  
Entity Title: Not reported  
Affiliation Address: Not reported  
Affiliation City: Not reported  
Affiliation State: Not reported  
Affiliation Country: Not reported  
Affiliation Zip: 90503  
Affiliation Phone: 4244883741

Affiliation Type Desc: Technical Contact  
Entity Name: Chuong Nhan  
Entity Title: Not reported  
Affiliation Address: Not reported  
Affiliation City: Not reported  
Affiliation State: Not reported  
Affiliation Country: Not reported  
Affiliation Zip: 90503  
Affiliation Phone: 4244883735

Affiliation Type Desc: Company Official  
Entity Name: Chuong Nhan  
Entity Title: Environmental Specialist  
Affiliation Address: Not reported  
Affiliation City: Not reported  
Affiliation State: Not reported  
Affiliation Country: Not reported  
Affiliation Zip: 90503  
Affiliation Phone: Not reported

Affiliation Type Desc: Environmental Contact  
Entity Name: Chuong Nhan  
Entity Title: Not reported  
Affiliation Address: 305 CRENSHAW BLVD  
Affiliation City: TORRANCE  
Affiliation State: CA  
Affiliation Country: Not reported  
Affiliation Zip: 90503  
Affiliation Phone: Not reported

Affiliation Type Desc: Legal Owner  
Entity Name: AMERICAS STYRENICS LLC  
Entity Title: Not reported  
Affiliation Address: 305 CRENSHAW BLVD  
Affiliation City: TORRANCE  
Affiliation State: CA  
Affiliation Country: United States

Map ID  
Direction  
Distance  
Elevation

MAP FINDINGS

Site

Database(s)

EDR ID Number  
EPA ID Number

**THE DOW CHEMICAL COM (Continued)**

**S100229499**

Affiliation Zip: 90503  
Affiliation Phone: (424) 488-3720

Affiliation Type Desc: Operator  
Entity Name: Americas Styrenics, LLC  
Entity Title: Not reported  
Affiliation Address: Not reported  
Affiliation City: Not reported  
Affiliation State: Not reported  
Affiliation Country: Not reported  
Affiliation Zip: Not reported  
Affiliation Phone: (424) 488-3735

Affiliation Type Desc: CUPA District  
Entity Name: Los Angeles County Fire  
Entity Title: Not reported  
Affiliation Address: 5825 Rickenbacker Road  
Affiliation City: Commerce  
Affiliation State: CA  
Affiliation Country: Not reported  
Affiliation Zip: 90040-3027  
Affiliation Phone: (323) 890-4045

Affiliation Type Desc: Document Preparer  
Entity Name: Chuong Nhan  
Entity Title: Not reported  
Affiliation Address: Not reported  
Affiliation City: Not reported  
Affiliation State: Not reported  
Affiliation Country: Not reported  
Affiliation Zip: Not reported  
Affiliation Phone: Not reported

Affiliation Type Desc: Facility Mailing Address  
Entity Name: Mailing Address  
Entity Title: Not reported  
Affiliation Address: 305 CRENSHAW BLVD  
Affiliation City: TORRANCE  
Affiliation State: CA  
Affiliation Country: Not reported  
Affiliation Zip: 90503  
Affiliation Phone: Not reported

Affiliation Type Desc: Identification Signer  
Entity Name: Chuong Nhan  
Entity Title: Environmental Specialist  
Affiliation Address: Not reported  
Affiliation City: Not reported  
Affiliation State: Not reported  
Affiliation Country: Not reported  
Affiliation Zip: Not reported  
Affiliation Phone: Not reported

Name: DOW CHEMICAL CO  
Address: 305 CRENSHAW BOULEVARD  
City,State,Zip: TORRANCE, CA 90503-1791

Map ID  
Direction  
Distance  
Elevation

MAP FINDINGS

Site

Database(s)

EDR ID Number  
EPA ID Number

**THE DOW CHEMICAL COM (Continued)**

**S100229499**

Site ID: 465030  
CERS ID: 110000475138  
CERS Description: US EPA Air Emission Inventory System (EIS)

Affiliation:

Affiliation Type Desc: Environmental Contact  
Entity Name: BRIAN STITH  
Entity Title: SENIOR EHS DELIVERY TECH  
Affiliation Address: 305 CRENSHAW BLVD  
Affiliation City: TORRANCE  
Affiliation State: CA  
Affiliation Country: Not reported  
Affiliation Zip: Not reported  
Affiliation Phone: Not reported

Affiliation Type Desc: Facility Owner  
Entity Name: AMERICAS STYRENICS LLC  
Entity Title: OWNER  
Affiliation Address: 305 CRENSHAW BLVD  
Affiliation City: TORRANCE  
Affiliation State: CA  
Affiliation Country: Not reported  
Affiliation Zip: Not reported  
Affiliation Phone: Not reported

Affiliation Type Desc: Local Agency Caseworker  
Entity Name: RICHARD V BONGARD TORRANCENA CITY OF  
Entity Title: Not reported  
Affiliation Address: Not reported  
Affiliation City: Not reported  
Affiliation State: Not reported  
Affiliation Country: Not reported  
Affiliation Zip: Not reported  
Affiliation Phone: Not reported

Affiliation Type Desc: Public Contact  
Entity Name: FRED SMALLING  
Entity Title: Not reported  
Affiliation Address: Not reported  
Affiliation City: Not reported  
Affiliation State: Not reported  
Affiliation Country: Not reported  
Affiliation Zip: Not reported  
Affiliation Phone: Not reported

Affiliation Type Desc: Regional Board Caseworker  
Entity Name: YUE RONG LOS ANGELES RWQCB REGN 4TH  
Entity Title: Not reported  
Affiliation Address: 320 W 4TH ST NA SUITE 200  
Affiliation City: LOSANGELES  
Affiliation State: Not reported  
Affiliation Country: Not reported  
Affiliation Zip: Not reported  
Affiliation Phone: Not reported

Affiliation Type Desc: Environmental Contact  
Entity Name: BRAZIL GUERRERO  
Entity Title: ENVIRONMENTAL CONTACT

Map ID  
Direction  
Distance  
Elevation

MAP FINDINGS

Site

Database(s)

EDR ID Number  
EPA ID Number

**THE DOW CHEMICAL COM (Continued)**

**S100229499**

Affiliation Address: 305 CRENSHAW BLVD  
Affiliation City: TORRANCE  
Affiliation State: CA  
Affiliation Country: Not reported  
Affiliation Zip: Not reported  
Affiliation Phone: Not reported

Affiliation Type Desc: Environmental Contact  
Entity Name: DICK BUTON  
Entity Title: SITE LEADER  
Affiliation Address: 305 CRENSHAW BLVD  
Affiliation City: TORRANCE  
Affiliation State: CA  
Affiliation Country: Not reported  
Affiliation Zip: Not reported  
Affiliation Phone: Not reported

Affiliation Type Desc: Operator  
Entity Name: AMERICAS STYRENICS LLC  
Entity Title: OPERATOR  
Affiliation Address: 305 CRENSHAW BLVD  
Affiliation City: TORRANCE  
Affiliation State: CA  
Affiliation Country: Not reported  
Affiliation Zip: Not reported  
Affiliation Phone: Not reported

Affiliation Type Desc: Environmental Contact  
Entity Name: FRED SMALLING  
Entity Title: SITE LEADER  
Affiliation Address: Not reported  
Affiliation City: Not reported  
Affiliation State: Not reported  
Affiliation Country: Not reported  
Affiliation Zip: Not reported  
Affiliation Phone: Not reported

Name: AMERICAS STYRENICS  
Address: 305 CRENSHAW BLVD  
City,State,Zip: TORRANCE, CA 90503  
Site ID: 526175  
CERS ID: 803956  
CERS Description: Industrial Facility Storm Water

Evaluation:  
Eval General Type: Compliance Evaluation Inspection  
Eval Date: 01-25-2012  
Violations Found: No  
Eval Type: Industrial Storm Water Compliance Evaluation  
Eval Notes: Dow Chemical Co is now owns by Americas Styrenics. A follow-up inspection will be conducted in a near future. Staff was unable to inspect the site because company staff was busy with Fire Department staff that were conducted an inspection to the company. Don Chemical WDID no. is 4 191003192. file of Dow Chemical will be located in Americas Styrenics  
Eval Division: Water Boards  
Eval Program: INDSTW

Map ID  
Direction  
Distance  
Elevation

MAP FINDINGS

Site

Database(s)

EDR ID Number  
EPA ID Number

**THE DOW CHEMICAL COM (Continued)**

**S100229499**

Eval Source: SMARTS

**Affiliation:**

Affiliation Type Desc: Owner/Operator  
Entity Name: Americas Styrenics LLC  
Entity Title: Operator  
Affiliation Address: 305 Crenshaw Blvd  
Affiliation City: Torrance  
Affiliation State: CA  
Affiliation Country: Not reported  
Affiliation Zip: 90503  
Affiliation Phone: Not reported

Name: AMERICAS STYRENICS, LLC  
Address: 305 CRENSHAW BLVD  
City,State,Zip: TORRANCE, CA 90503  
Site ID: 5488  
CERS ID: 10117699  
CERS Description: Chemical Storage Facilities

**Violations:**

Site ID: 5488  
Site Name: Americas Styrenics, LLC  
Violation Date: 04-24-2019  
Citation: 22 CCR 12 66262.34(f) - California Code of Regulations, Title 22, Chapter 12, Section(s) 66262.34(f)  
Violation Description: Failure to label stationary hazardous waste tanks as "hazardous waste" and mark with an accumulation start date.  
Violation Notes: OBSERVATION: The following tanks were observed without required Hazardous Waste labeling: T599 "Tar" Waste (Waste Solvent) - 1 x 3400 gal. AST missing Accumulation Start Date CORRECTIVE ACTION: Submit a photo to the CUPA demonstrating that the HAZARDOUS WASTE tanks have been properly labeled.  
Violation Division: Los Angeles County Fire Department  
Violation Program: HWLQG  
Violation Source: CERS

Site ID: 5488  
Site Name: Americas Styrenics, LLC  
Violation Date: 04-24-2019  
Citation: 22 CCR 15 66265.31 - California Code of Regulations, Title 22, Chapter 15, Section(s) 66265.31  
Violation Description: Failure to maintain and operate the facility to minimize the possibility of a fire, explosion, or any unplanned sudden or non-sudden release of hazardous waste or hazardous waste constituents to air, soil, or surface water which could threaten human health or the environment.  
Violation Notes: Returned to compliance on 04/25/2019. OBSERVATION: Liquid accumulation in secondary containments of Waste "Recycled Water" (Waste Water/Styrene)- 2 x 275 gal. IBC CORRECTIVE ACTION: Submit photos/documentation to the CUPA demonstrating the spill has been properly removed and managed.  
Violation Division: Los Angeles County Fire Department  
Violation Program: HWLQG  
Violation Source: CERS



Map ID  
Direction  
Distance  
Elevation

MAP FINDINGS

Site

Database(s)

EDR ID Number  
EPA ID Number

**THE DOW CHEMICAL COM (Continued)**

**S100229499**

Evaluation:  
Eval General Type: Other/Unknown  
Eval Date: 01-26-2016  
Violations Found: No  
Eval Type: Other, not routine, done by local agency  
Eval Notes: Not reported  
Eval Division: Los Angeles County Fire Department  
Eval Program: HWLQG  
Eval Source: CERS

Eval General Type: Compliance Evaluation Inspection  
Eval Date: 09-12-2018  
Violations Found: No  
Eval Type: Routine done by local agency  
Eval Notes: Consent given by Chuong, & Brian  
Eval Division: Torrance Fire Department  
Eval Program: HMRRP  
Eval Source: CERS

Eval General Type: Compliance Evaluation Inspection  
Eval Date: 10-10-2013  
Violations Found: No  
Eval Type: Routine done by local agency  
Eval Notes: Not reported  
Eval Division: Torrance Fire Department  
Eval Program: HMRRP  
Eval Source: CERS

Eval General Type: Compliance Evaluation Inspection  
Eval Date: 10-22-2014  
Violations Found: No  
Eval Type: Routine done by local agency  
Eval Notes: Not reported  
Eval Division: Torrance Fire Department  
Eval Program: HMRRP  
Eval Source: CERS

Eval General Type: Other/Unknown  
Eval Date: 04-19-2016  
Violations Found: No  
Eval Type: Other, not routine, done by local agency  
Eval Notes: Not reported  
Eval Division: Los Angeles County Fire Department  
Eval Program: HWLQG  
Eval Source: CERS

Eval General Type: Compliance Evaluation Inspection  
Eval Date: 07-14-2011  
Violations Found: No  
Eval Type: Routine done by local agency  
Eval Notes: Not reported  
Eval Division: Torrance Fire Department  
Eval Program: HMRRP  
Eval Source: CERS

Eval General Type: Compliance Evaluation Inspection  
Eval Date: 08-11-2017

Map ID  
Direction  
Distance  
Elevation

MAP FINDINGS

Site

Database(s)

EDR ID Number  
EPA ID Number

**THE DOW CHEMICAL COM (Continued)**

**S100229499**

Violations Found:	No
Eval Type:	Routine done by local agency
Eval Notes:	Consent given by Brian Stith
Eval Division:	Torrance Fire Department
Eval Program:	HMRRP
Eval Source:	CERS
Eval General Type:	Compliance Evaluation Inspection
Eval Date:	04-24-2019
Violations Found:	No
Eval Type:	Routine done by local agency
Eval Notes:	Chuong M. Nhan, Environmental Specialist
Eval Division:	Los Angeles County Fire Department
Eval Program:	APSA
Eval Source:	CERS
Eval General Type:	Compliance Evaluation Inspection
Eval Date:	07-24-2019
Violations Found:	No
Eval Type:	Routine done by local agency
Eval Notes:	Consent given by Stith
Eval Division:	Torrance Fire Department
Eval Program:	HMRRP
Eval Source:	CERS
Eval General Type:	Compliance Evaluation Inspection
Eval Date:	10-12-2015
Violations Found:	No
Eval Type:	Routine done by local agency
Eval Notes:	Not reported
Eval Division:	Torrance Fire Department
Eval Program:	HMRRP
Eval Source:	CERS
Eval General Type:	Compliance Evaluation Inspection
Eval Date:	12-04-2015
Violations Found:	No
Eval Type:	Routine done by local agency
Eval Notes:	Not reported
Eval Division:	Los Angeles County Fire Department
Eval Program:	APSA
Eval Source:	CERS
Eval General Type:	Compliance Evaluation Inspection
Eval Date:	04-24-2019
Violations Found:	Yes
Eval Type:	Routine done by local agency
Eval Notes:	Chuong M. Nhan, Environmental Specialist
Eval Division:	Los Angeles County Fire Department
Eval Program:	HWLQG
Eval Source:	CERS
Eval General Type:	Compliance Evaluation Inspection
Eval Date:	12-04-2015
Violations Found:	No
Eval Type:	Routine done by local agency
Eval Notes:	Not reported

Map ID  
Direction  
Distance  
Elevation

MAP FINDINGS

Site

Database(s)

EDR ID Number  
EPA ID Number

**THE DOW CHEMICAL COM (Continued)**

**S100229499**

Eval Division: Los Angeles County Fire Department  
Eval Program: HWLQG  
Eval Source: CERS

**Affiliation:**

Affiliation Type Desc: Parent Company  
Entity Name: AMERICAS STYRENICS LLC  
Entity Title: Not reported  
Affiliation Address: Not reported  
Affiliation City: Not reported  
Affiliation State: Not reported  
Affiliation Country: Not reported  
Affiliation Zip: 90503  
Affiliation Phone: Not reported

Affiliation Type Desc: Parent Corporation  
Entity Name: Americas Styrenics, LLC  
Entity Title: Not reported  
Affiliation Address: Not reported  
Affiliation City: Not reported  
Affiliation State: Not reported  
Affiliation Country: Not reported  
Affiliation Zip: Not reported  
Affiliation Phone: Not reported

Affiliation Type Desc: Public Contact  
Entity Name: Michael Birkmeyer  
Entity Title: Not reported  
Affiliation Address: Not reported  
Affiliation City: Not reported  
Affiliation State: Not reported  
Affiliation Country: Not reported  
Affiliation Zip: 90503  
Affiliation Phone: 4244883741

Affiliation Type Desc: Technical Contact  
Entity Name: Chuong Nhan  
Entity Title: Not reported  
Affiliation Address: Not reported  
Affiliation City: Not reported  
Affiliation State: Not reported  
Affiliation Country: Not reported  
Affiliation Zip: 90503  
Affiliation Phone: 4244883735

Affiliation Type Desc: Company Official  
Entity Name: Chuong Nhan  
Entity Title: Environmental Specialist  
Affiliation Address: Not reported  
Affiliation City: Not reported  
Affiliation State: Not reported  
Affiliation Country: Not reported  
Affiliation Zip: 90503  
Affiliation Phone: Not reported

Affiliation Type Desc: Environmental Contact  
Entity Name: Chuong Nhan

Map ID  
Direction  
Distance  
Elevation

MAP FINDINGS

Site

Database(s)

EDR ID Number  
EPA ID Number

**THE DOW CHEMICAL COM (Continued)**

**S100229499**

Entity Title: Not reported  
Affiliation Address: 305 CRENSHAW BLVD  
Affiliation City: TORRANCE  
Affiliation State: CA  
Affiliation Country: Not reported  
Affiliation Zip: 90503  
Affiliation Phone: Not reported

Affiliation Type Desc: Legal Owner  
Entity Name: AMERICAS STYRENICS LLC  
Entity Title: Not reported  
Affiliation Address: 305 CRENSHAW BLVD  
Affiliation City: TORRANCE  
Affiliation State: CA  
Affiliation Country: United States  
Affiliation Zip: 90503  
Affiliation Phone: (424) 488-3720

Affiliation Type Desc: Operator  
Entity Name: Americas Styrenics, LLC  
Entity Title: Not reported  
Affiliation Address: Not reported  
Affiliation City: Not reported  
Affiliation State: Not reported  
Affiliation Country: Not reported  
Affiliation Zip: Not reported  
Affiliation Phone: (424) 488-3735

Affiliation Type Desc: CUPA District  
Entity Name: Los Angeles County Fire  
Entity Title: Not reported  
Affiliation Address: 5825 Rickenbacker Road  
Affiliation City: Commerce  
Affiliation State: CA  
Affiliation Country: Not reported  
Affiliation Zip: 90040-3027  
Affiliation Phone: (323) 890-4045

Affiliation Type Desc: Document Preparer  
Entity Name: Chuong Nhan  
Entity Title: Not reported  
Affiliation Address: Not reported  
Affiliation City: Not reported  
Affiliation State: Not reported  
Affiliation Country: Not reported  
Affiliation Zip: Not reported  
Affiliation Phone: Not reported

Affiliation Type Desc: Facility Mailing Address  
Entity Name: Mailing Address  
Entity Title: Not reported  
Affiliation Address: 305 CRENSHAW BLVD  
Affiliation City: TORRANCE  
Affiliation State: CA  
Affiliation Country: Not reported  
Affiliation Zip: 90503  
Affiliation Phone: Not reported

Map ID  
Direction  
Distance  
Elevation

MAP FINDINGS

Site

Database(s)

EDR ID Number  
EPA ID Number

**THE DOW CHEMICAL COM (Continued)**

**S100229499**

Affiliation Type Desc: Identification Signer  
Entity Name: Chuong Nhan  
Entity Title: Environmental Specialist  
Affiliation Address: Not reported  
Affiliation City: Not reported  
Affiliation State: Not reported  
Affiliation Country: Not reported  
Affiliation Zip: Not reported  
Affiliation Phone: Not reported

Name: DOW CHEMICAL COMPANY CRENSHAW FACILITY  
Address: 305 CRENSHAW BLVD  
City,State,Zip: TORRANCE, CA 90503  
Site ID: 26274  
CERS ID: 90503DWCHM305CR  
CERS Description: Toxic Release Inventory

Affiliation:  
Affiliation Type Desc: Public Contact  
Entity Name: RICHARD BOUTON  
Entity Title: Not reported  
Affiliation Address: Not reported  
Affiliation City: Not reported  
Affiliation State: Not reported  
Affiliation Country: Not reported  
Affiliation Zip: 90503  
Affiliation Phone: 3102245310

Affiliation Type Desc: Company Official  
Entity Name: RICHARD BOUTON  
Entity Title: LOS ANGELES OPERATIONS SITE LEADER  
Affiliation Address: Not reported  
Affiliation City: Not reported  
Affiliation State: Not reported  
Affiliation Country: Not reported  
Affiliation Zip: 90503  
Affiliation Phone: Not reported

Affiliation Type Desc: Parent Company  
Entity Name: Dow Chemical Company  
Entity Title: Not reported  
Affiliation Address: Not reported  
Affiliation City: Not reported  
Affiliation State: Not reported  
Affiliation Country: Not reported  
Affiliation Zip: 90503  
Affiliation Phone: Not reported

Affiliation Type Desc: Technical Contact  
Entity Name: BRIAN STITH  
Entity Title: Not reported  
Affiliation Address: Not reported  
Affiliation City: Not reported  
Affiliation State: Not reported  
Affiliation Country: Not reported  
Affiliation Zip: 90503  
Affiliation Phone: 3102245459

Map ID  
 Direction  
 Distance  
 Elevation

MAP FINDINGS

Site

Database(s)

EDR ID Number  
 EPA ID Number

**AD155**  
**ESE**  
**1/4-1/2**  
**0.268 mi.**  
**1413 ft.**

**DOW CHEMICAL USA**  
**305 CRENSHAW BLVD**  
**TORRANCE, CA 90503**  
**Site 5 of 5 in cluster AD**

**CA LUST** 1006896046  
**CA EMI** N/A  
**CA CERS**

**Relative:**  
**Lower**  
**Actual:**  
**72 ft.**

**Relative:** LUST REG 4:  
**Lower** Region: 4  
 Regional Board: 04  
**Actual:** County: Los Angeles  
 Facility Id: 905030025  
 Status: Case Closed  
 Substance: Solvents  
 Substance Quantity: Not reported  
 Local Case No: Not reported  
 Case Type: Soil  
 Abatement Method Used at the Site: Excavate and Dispose  
 Global ID: T0603701460  
 W Global ID: Not reported  
 Staff: UNK  
 Local Agency: 19038  
 Cross Street: DEL AMO  
 Enforcement Type: Not reported  
 Date Leak Discovered: Not reported  
 Date Leak First Reported: 6/18/1985  
 Date Leak Record Entered: 12/31/1986  
 Date Confirmation Began: Not reported  
 Date Leak Stopped: Not reported  
 Date Case Last Changed on Database: 6/17/1988  
 Date the Case was Closed: 1/17/1986  
 How Leak Discovered: Not reported  
 How Leak Stopped: Not reported  
 Cause of Leak: UNK  
 Leak Source: UNK  
 Operator: Not reported  
 Water System: Not reported  
 Well Name: Not reported  
 Approx. Dist To Production Well (ft): 4005.1894130426806947177807551  
 Source of Cleanup Funding: UNK  
 Preliminary Site Assessment Workplan Submitted: Not reported  
 Preliminary Site Assessment Began: Not reported  
 Pollution Characterization Began: Not reported  
 Remediation Plan Submitted: Not reported  
 Remedial Action Underway: Not reported  
 Post Remedial Action Monitoring Began: Not reported  
 Enforcement Action Date: Not reported  
 Historical Max MTBE Date: Not reported  
 Hist Max MTBE Conc in Groundwater: Not reported  
 Hist Max MTBE Conc in Soil: Not reported  
 Significant Interim Remedial Action Taken: Yes  
 GW Qualifier: Not reported  
 Soil Qualifier: Not reported  
 Organization: Not reported  
 Owner Contact: Not reported  
 Responsible Party: DOW CHEMICAL U.S.A.  
 RP Address: 305 CRENSHAW BLVD, TORRANCE CA 90503  
 Program: LUST  
 Lat/Long: 33.8436109 / -1  
 Local Agency Staff: RVB

Map ID  
Direction  
Distance  
Elevation

MAP FINDINGS

Site

Database(s)

EDR ID Number  
EPA ID Number

**DOW CHEMICAL USA (Continued)**

**1006896046**

Beneficial Use: Not reported  
Priority: Not reported  
Cleanup Fund Id: Not reported  
Suspended: Not reported  
Assigned Name: Not reported  
Summary: TANK AND CONTAMINATED SOIL REMOVED. RWQCB LETTER SENT 1/7/86

**EMI:**

Name: AMERICAS STYRENICS LLC  
Address: 305 CRENSHAW BLVD  
City,State,Zip: TORRANCE, CA 90503  
Year: 2008  
County Code: 19  
Air Basin: SC  
Facility ID: 156049  
Air District Name: SC  
SIC Code: 3086  
Air District Name: SOUTH COAST AQMD  
Community Health Air Pollution Info System: Not reported  
Consolidated Emission Reporting Rule: Not reported  
Total Organic Hydrocarbon Gases Tons/Yr: 2.712599600843833791  
Reactive Organic Gases Tons/Yr: 2.34984272812  
Carbon Monoxide Emissions Tons/Yr: .248058  
NOX - Oxides of Nitrogen Tons/Yr: 1.04  
SOX - Oxides of Sulphur Tons/Yr: .0180919  
Particulate Matter Tons/Yr: .2138015  
Part. Matter 10 Micrometers and Smlr Tons/Yr: .2017615

Name: AMERICAS STYRENICS LLC  
Address: 305 CRENSHAW BLVD  
City,State,Zip: TORRANCE, CA 90503  
Year: 2009  
County Code: 19  
Air Basin: SC  
Facility ID: 156049  
Air District Name: SC  
SIC Code: 3086  
Air District Name: SOUTH COAST AQMD  
Community Health Air Pollution Info System: Not reported  
Consolidated Emission Reporting Rule: Not reported  
Total Organic Hydrocarbon Gases Tons/Yr: 3.9920168812383401  
Reactive Organic Gases Tons/Yr: 3.3767680024  
Carbon Monoxide Emissions Tons/Yr: 0.32768000000000003  
NOX - Oxides of Nitrogen Tons/Yr: 1.3400000000000001  
SOX - Oxides of Sulphur Tons/Yr: 2.1447999999999998E-2  
Particulate Matter Tons/Yr: 0.27683000000000002  
Part. Matter 10 Micrometers and Smlr Tons/Yr: 0.26066608000000002

Name: AMERICAS STYRENICS LLC  
Address: 305 CRENSHAW BLVD  
City,State,Zip: TORRANCE, CA 90503  
Year: 2010  
County Code: 19  
Air Basin: SC  
Facility ID: 156049  
Air District Name: SC  
SIC Code: 3086

Map ID  
Direction  
Distance  
Elevation

MAP FINDINGS

Site

Database(s)

EDR ID Number  
EPA ID Number

**DOW CHEMICAL USA (Continued)**

**1006896046**

Air District Name: SOUTH COAST AQMD  
Community Health Air Pollution Info System: Not reported  
Consolidated Emission Reporting Rule: Not reported  
Total Organic Hydrocarbon Gases Tons/Yr: 3.9695472285656801  
Reactive Organic Gases Tons/Yr: 3.34138  
Carbon Monoxide Emissions Tons/Yr: 2.3348  
NOX - Oxides of Nitrogen Tons/Yr: 1.2424599999999999  
SOX - Oxides of Sulphur Tons/Yr: 2.1999999999999999E-2  
Particulate Matter Tons/Yr: 0.47899999999999998  
Part. Matter 10 Micrometers and Smlr Tons/Yr:0.40161728000000002

Name: AMERICAS STYRENICS LLC  
Address: 305 CRENSHAW BLVD  
City,State,Zip: TORRANCE, CA 90503  
Year: 2011  
County Code: 19  
Air Basin: SC  
Facility ID: 156049  
Air District Name: SC  
SIC Code: 3086  
Air District Name: SOUTH COAST AQMD  
Community Health Air Pollution Info System: Not reported  
Consolidated Emission Reporting Rule: Not reported  
Total Organic Hydrocarbon Gases Tons/Yr: 3.9444703914  
Reactive Organic Gases Tons/Yr: 3.3599  
Carbon Monoxide Emissions Tons/Yr: 2.14529  
NOX - Oxides of Nitrogen Tons/Yr: 1.16505  
SOX - Oxides of Sulphur Tons/Yr: 0.02219303  
Particulate Matter Tons/Yr: 0.4793  
Part. Matter 10 Micrometers and Smlr Tons/Yr:0.40137406

Name: AMERICAS STYRENICS LLC  
Address: 305 CRENSHAW BLVD  
City,State,Zip: TORRANCE, CA 90503  
Year: 2012  
County Code: 19  
Air Basin: SC  
Facility ID: 156049  
Air District Name: SC  
SIC Code: 3086  
Air District Name: SOUTH COAST AQMD  
Community Health Air Pollution Info System: Not reported  
Consolidated Emission Reporting Rule: Not reported  
Total Organic Hydrocarbon Gases Tons/Yr: 3.7243199988  
Reactive Organic Gases Tons/Yr: 3.32108  
Carbon Monoxide Emissions Tons/Yr: 2.27469  
NOX - Oxides of Nitrogen Tons/Yr: 1.24248  
SOX - Oxides of Sulphur Tons/Yr: 0.02153306  
Particulate Matter Tons/Yr: 0.49555  
Part. Matter 10 Micrometers and Smlr Tons/Yr:0.41684172

Name: AMERICAS STYRENICS LLC  
Address: 305 CRENSHAW BLVD  
City,State,Zip: TORRANCE, CA 90503  
Year: 2013  
County Code: 19  
Air Basin: SC



Map ID  
Direction  
Distance  
Elevation

MAP FINDINGS

Site

Database(s)

EDR ID Number  
EPA ID Number

**DOW CHEMICAL USA (Continued)**

**1006896046**

Facility ID: 156049  
Air District Name: SC  
SIC Code: 3086  
Air District Name: SOUTH COAST AQMD  
Community Health Air Pollution Info System: Not reported  
Consolidated Emission Reporting Rule: Not reported  
Total Organic Hydrocarbon Gases Tons/Yr: 3.939758568  
Reactive Organic Gases Tons/Yr: 3.50346  
Carbon Monoxide Emissions Tons/Yr: 2.49558  
NOX - Oxides of Nitrogen Tons/Yr: 1.39081  
SOX - Oxides of Sulphur Tons/Yr: 0.02418297  
Particulate Matter Tons/Yr: 0.31317  
Part. Matter 10 Micrometers and Smlr Tons/Yr:0.29781356

Name: AMERICAS STYRENICS LLC  
Address: 305 CRENSHAW BLVD  
City,State,Zip: TORRANCE, CA 90503  
Year: 2014  
County Code: 19  
Air Basin: SC  
Facility ID: 156049  
Air District Name: SC  
SIC Code: 3086  
Air District Name: SOUTH COAST AQMD  
Community Health Air Pollution Info System: Not reported  
Consolidated Emission Reporting Rule: Not reported  
Total Organic Hydrocarbon Gases Tons/Yr: 6.1180876412  
Reactive Organic Gases Tons/Yr: 4.64988  
Carbon Monoxide Emissions Tons/Yr: 3.7011  
NOX - Oxides of Nitrogen Tons/Yr: 1.08507  
SOX - Oxides of Sulphur Tons/Yr: 0.01986  
Particulate Matter Tons/Yr: 0.52493  
Part. Matter 10 Micrometers and Smlr Tons/Yr:0.4860488

Name: AMERICAS STYRENICS LLC  
Address: 305 CRENSHAW BLVD  
City,State,Zip: TORRANCE, CA 90503  
Year: 2015  
County Code: 19  
Air Basin: SC  
Facility ID: 156049  
Air District Name: SC  
SIC Code: 3086  
Air District Name: SOUTH COAST AQMD  
Community Health Air Pollution Info System: Not reported  
Consolidated Emission Reporting Rule: Not reported  
Total Organic Hydrocarbon Gases Tons/Yr: 6.1131639175  
Reactive Organic Gases Tons/Yr: 4.611205405  
Carbon Monoxide Emissions Tons/Yr: 4.2782093  
NOX - Oxides of Nitrogen Tons/Yr: 1.0747178  
SOX - Oxides of Sulphur Tons/Yr: 0.023400345  
Particulate Matter Tons/Yr: 0.57754775  
Part. Matter 10 Micrometers and Smlr Tons/Yr:0.534973733

Name: AMERICAS STYRENICS LLC  
Address: 305 CRENSHAW BLVD  
City,State,Zip: TORRANCE, CA 90503

Map ID  
Direction  
Distance  
Elevation

MAP FINDINGS

Site

Database(s)

EDR ID Number  
EPA ID Number

**DOW CHEMICAL USA (Continued)**

**1006896046**

Year: 2016  
County Code: 19  
Air Basin: SC  
Facility ID: 156049  
Air District Name: SC  
SIC Code: 2821  
Air District Name: SOUTH COAST AQMD  
Community Health Air Pollution Info System: Not reported  
Consolidated Emission Reporting Rule: Not reported  
Total Organic Hydrocarbon Gases Tons/Yr: 5.1892330905  
Reactive Organic Gases Tons/Yr: 3.575991  
Carbon Monoxide Emissions Tons/Yr: 4.75076  
NOX - Oxides of Nitrogen Tons/Yr: 1.11  
SOX - Oxides of Sulphur Tons/Yr: 0.02006252  
Particulate Matter Tons/Yr: 1.098323  
Part. Matter 10 Micrometers and Smlr Tons/Yr:0.907126722

Name: AMERICAS STYRENICS LLC  
Address: 305 CRENSHAW BLVD  
City,State,Zip: TORRANCE, CA 90503  
Year: 2017  
County Code: 19  
Air Basin: SC  
Facility ID: 156049  
Air District Name: SC  
SIC Code: 2821  
Air District Name: SOUTH COAST AQMD  
Community Health Air Pollution Info System: Not reported  
Consolidated Emission Reporting Rule: Not reported  
Total Organic Hydrocarbon Gases Tons/Yr: 4.2516568268  
Reactive Organic Gases Tons/Yr: 2.909916  
Carbon Monoxide Emissions Tons/Yr: 3.94328  
NOX - Oxides of Nitrogen Tons/Yr: 0.95  
SOX - Oxides of Sulphur Tons/Yr: 0.01955745  
Particulate Matter Tons/Yr: 0.909623  
Part. Matter 10 Micrometers and Smlr Tons/Yr:0.744394442

**CERS:**

Name: DOW CHEMICAL USA  
Address: 305 CRENSHAW BLVD  
City,State,Zip: TORRANCE, CA 90503  
Site ID: 226116  
CERS ID: T0603701460  
CERS Description: Leaking Underground Storage Tank Cleanup Site

**Affiliation:**

Affiliation Type Desc: Regional Board Caseworker  
Entity Name: YUE RONG - LOS ANGELES RWQCB (REGION 4)  
Entity Title: Not reported  
Affiliation Address: 320 W. 4TH ST., SUITE 200  
Affiliation City: Los Angeles  
Affiliation State: CA  
Affiliation Country: Not reported  
Affiliation Zip: Not reported  
Affiliation Phone: Not reported

Affiliation Type Desc: Local Agency Caseworker

Map ID  
Direction  
Distance  
Elevation

MAP FINDINGS

Site

Database(s)

EDR ID Number  
EPA ID Number

**DOW CHEMICAL USA (Continued)**

**1006896046**

Entity Name: RICHARD V. BONGARD - TORRANCE, CITY OF  
Entity Title: Not reported  
Affiliation Address: Not reported  
Affiliation City: R4 UNKNOWN  
Affiliation State: CA  
Affiliation Country: Not reported  
Affiliation Zip: Not reported  
Affiliation Phone: 3106182973

**AE156**  
**WSW**  
**1/4-1/2**  
**0.277 mi.**  
**1461 ft.**  
**Relative:**  
**Higher**  
**Actual:**  
**119 ft.**

**CITY OF TORRANCE**  
**20500 MADRONA AVE**  
**TORRANCE, CA 90503**  
**Site 1 of 2 in cluster AE**

**CA LUST**  
**CA CERS HAZ WASTE**  
**CA CERS TANKS**  
**CA EMI**  
**CA NPDES**  
**CA PEST LIC**  
**CA WDS**  
**CA CERS**  
**CA HWTS**

**S101480949**  
**N/A**

**LUST REG 4:**

Region: 4  
Regional Board: 04  
County: Los Angeles  
Facility Id: 905030070  
Status: Case Closed  
Substance: Diesel  
Substance Quantity: Not reported  
Local Case No: Not reported  
Case Type: Soil  
Abatement Method Used at the Site: Excavate and Dispose  
Global ID: T0603701465  
W Global ID: Not reported  
Staff: UNK  
Local Agency: 19038  
Cross Street: SPENCER ST  
Enforcement Type: Not reported  
Date Leak Discovered: 4/14/1997  
Date Leak First Reported: 4/14/1997  
Date Leak Record Entered: 4/25/1997  
Date Confirmation Began: Not reported  
Date Leak Stopped: 4/14/1997  
Date Case Last Changed on Database: 4/14/1997  
Date the Case was Closed: 4/14/1997  
How Leak Discovered: OM  
How Leak Stopped: Not reported  
Cause of Leak: Overfill  
Leak Source: Piping  
Operator: Not reported  
Water System: Not reported  
Well Name: Not reported  
Approx. Dist To Production Well (ft): 112.56536418210407859774428445  
Source of Cleanup Funding: Piping  
Preliminary Site Assessment Workplan Submitted: Not reported  
Preliminary Site Assessment Began: Not reported  
Pollution Characterization Began: Not reported  
Remediation Plan Submitted: Not reported  
Remedial Action Underway: Not reported

Map ID  
Direction  
Distance  
Elevation

MAP FINDINGS

Site

Database(s)

EDR ID Number  
EPA ID Number

**CITY OF TORRANCE (Continued)**

**S101480949**

Post Remedial Action Monitoring Began: Not reported  
Enforcement Action Date: Not reported  
Historical Max MTBE Date: Not reported  
Hist Max MTBE Conc in Groundwater: Not reported  
Hist Max MTBE Conc in Soil: Not reported  
Significant Interim Remedial Action Taken: Not reported  
GW Qualifier: Not reported  
Soil Qualifier: Not reported  
Organization: Not reported  
Owner Contact: Not reported  
Responsible Party: CITY OF TORRANCE  
RP Address: 20500 MADRONA AVE., TORRANCE CA 90503  
Program: LUST  
Lat/Long: 33.8450497 / -1  
Local Agency Staff: RVB  
Beneficial Use: Not reported  
Priority: Not reported  
Cleanup Fund Id: Not reported  
Suspended: Not reported  
Assigned Name: Not reported  
Summary: NO FURTHER ACTION REQUIRED; CASE CLOSED CONCRETE  
REMOVAL, PUMP SHUT OFF

**CERS HAZ WASTE:**

Name: CITY OF TORRANCE FLEET/TRANSIT SERVICES  
Address: 20500 MADRONA AVE  
City,State,Zip: TORRANCE, CA 90503  
Site ID: 20005  
CERS ID: 10132435  
CERS Description: Hazardous Waste Generator

**CERS TANKS:**

Name: CITY OF TORRANCE FLEET/TRANSIT SERVICES  
Address: 20500 MADRONA AVE  
City,State,Zip: TORRANCE, CA 90503  
Site ID: 20005  
CERS ID: 10132435  
CERS Description: Underground Storage Tank

Name: CITY OF TORRANCE FLEET/TRANSIT SERVICES  
Address: 20500 MADRONA AVE  
City,State,Zip: TORRANCE, CA 90503  
Site ID: 20005  
CERS ID: 10132435  
CERS Description: Aboveground Petroleum Storage

**EMI:**

Name: TORRANCE CITY  
Address: 20500 MADRONA AV  
City,State,Zip: TORRANCE, CA 90503  
Year: 1987  
County Code: 19  
Air Basin: SC  
Facility ID: 50234  
Air District Name: SC  
SIC Code: 9199

Map ID  
Direction  
Distance  
Elevation

MAP FINDINGS

Site

Database(s)

EDR ID Number  
EPA ID Number

**CITY OF TORRANCE (Continued)**

**S101480949**

Air District Name: SOUTH COAST AQMD  
Community Health Air Pollution Info System: Not reported  
Consolidated Emission Reporting Rule: Not reported  
Total Organic Hydrocarbon Gases Tons/Yr: 6  
Reactive Organic Gases Tons/Yr: 6  
Carbon Monoxide Emissions Tons/Yr: 0  
NOX - Oxides of Nitrogen Tons/Yr: 0  
SOX - Oxides of Sulphur Tons/Yr: 0  
Particulate Matter Tons/Yr: 1  
Part. Matter 10 Micrometers and Smlr Tons/Yr:1

Name: TORRANCE CITY  
Address: 20500 MADRONA AVE  
City,State,Zip: TORRANCE, CA 90503  
Year: 1990  
County Code: 19  
Air Basin: SC  
Facility ID: 50234  
Air District Name: SC  
SIC Code: 9199  
Air District Name: SOUTH COAST AQMD  
Community Health Air Pollution Info System: Not reported  
Consolidated Emission Reporting Rule: Not reported  
Total Organic Hydrocarbon Gases Tons/Yr: 26  
Reactive Organic Gases Tons/Yr: 18  
Carbon Monoxide Emissions Tons/Yr: 18  
NOX - Oxides of Nitrogen Tons/Yr: 1  
SOX - Oxides of Sulphur Tons/Yr: 0  
Particulate Matter Tons/Yr: 0  
Part. Matter 10 Micrometers and Smlr Tons/Yr:0

Name: TORRANCE CITY  
Address: 20500 MADRONA AV  
City,State,Zip: TORRANCE, CA 90503  
Year: 1995  
County Code: 19  
Air Basin: SC  
Facility ID: 50234  
Air District Name: SC  
SIC Code: 9199  
Air District Name: SOUTH COAST AQMD  
Community Health Air Pollution Info System: Not reported  
Consolidated Emission Reporting Rule: Not reported  
Total Organic Hydrocarbon Gases Tons/Yr: 5  
Reactive Organic Gases Tons/Yr: 4  
Carbon Monoxide Emissions Tons/Yr: 12  
NOX - Oxides of Nitrogen Tons/Yr: 1  
SOX - Oxides of Sulphur Tons/Yr: 0  
Particulate Matter Tons/Yr: 0  
Part. Matter 10 Micrometers and Smlr Tons/Yr:0

**NPDES:**

Name: CITY OF TORRANCE  
Address: 20500 MADRONA AVE  
City,State,Zip: TORRANCE, CA 90503  
Facility Status: Not reported  
NPDES Number: Not reported

Map ID  
Direction  
Distance  
Elevation

MAP FINDINGS

Site

Database(s)

EDR ID Number  
EPA ID Number

**CITY OF TORRANCE (Continued)**

**S101480949**

Region: Not reported  
Agency Number: Not reported  
Regulatory Measure ID: Not reported  
Place ID: Not reported  
Order Number: Not reported  
WDID: 4 19W002523  
Regulatory Measure Type: Construction  
Program Type: Not reported  
Adoption Date Of Regulatory Measure: Not reported  
Effective Date Of Regulatory Measure: Not reported  
Termination Date Of Regulatory Measure: Not reported  
Expiration Date Of Regulatory Measure: Not reported  
Discharge Address: Not reported  
Discharge Name: Not reported  
Discharge City: Not reported  
Discharge State: Not reported  
Discharge Zip: Not reported  
Status: Expired  
Status Date: 08/17/2016  
Operator Name: City of Torrance  
Operator Address: 3031 TORRANCE BLVD  
Operator City: Torrance  
Operator State: California  
Operator Zip: 90503

**PEST LIC:**

Name: JOSE J URTEZ  
Address: 20500 MADRONA AVE  
City,State,Zip: TORRANCE, CA 90503  
Facility Type: QAC  
Categories: B  
License No: 144212  
Issued or Renewed Date: 01/01/2020  
Expiration Date: 12/31/2021

**WDS:**

Name: CITY SERVICES FACILITY  
Address: 20500 Madrona Ave  
City: TORRANCE  
Facility ID: 4 19I000130  
Facility Type: Other - Does not fall into the category of Municipal/Domestic, Industrial, Agricultural or Solid Waste (Class I, II or III)  
Facility Status: Active - Any facility with a continuous or seasonal discharge that is under Waste Discharge Requirements.  
NPDES Number: CAS000001 The 1st 2 characters designate the state. The remaining 7 are assigned by the Regional Board  
Subregion: 4  
Facility Telephone: Not reported  
Facility Contact: Not reported  
Agency Name: TORRANCE CITY OF  
Agency Address: Not reported  
Agency City,St,Zip: 0  
Agency Contact: Not reported  
Agency Telephone: Not reported  
Agency Type: City  
SIC Code: 0

Map ID  
Direction  
Distance  
Elevation

MAP FINDINGS

Site

Database(s)

EDR ID Number  
EPA ID Number

**CITY OF TORRANCE (Continued)**

**S101480949**

SIC Code 2: Not reported  
Primary Waste Type: Not reported  
Primary Waste: Not reported  
Waste Type2: Not reported  
Waste2: Not reported  
Primary Waste Type: Not reported  
Secondary Waste: Not reported  
Secondary Waste Type: Not reported  
Design Flow: 0  
Baseline Flow: 0  
Reclamation: Not reported  
POTW: Not reported  
Treat To Water: Minor Threat to Water Quality. A violation of a regional board order should cause a relatively minor impairment of beneficial uses compared to a major or minor threat. Not: All nurds without a TTWQ will be considered a minor threat to water quality unless coded at a higher Level. A Zero (0) may be used to code those NURDS that are found to represent no threat to water quality.  
Complexity: Category C - Facilities having no waste treatment systems, such as cooling water dischargers or those who must comply through best management practices, facilities with passive waste treatment and disposal systems, such as septic systems with subsurface disposal, or dischargers having waste storage systems with land disposal such as dairy waste ponds.

**CERS:**

Name: CITY OF TORRANCE FLEET/TRANSIT SERVICES  
Address: 20500 MADRONA AVE  
City, State, Zip: TORRANCE, CA 90503  
Site ID: 20005  
CERS ID: 10132435  
CERS Description: Chemical Storage Facilities

**Violations:**

Site ID: 20005  
Site Name: City of Torrance Fleet/Transit Services  
Violation Date: 06-18-2013  
Citation: HSC 6.7 25299 - California Health and Safety Code, Chapter 6.7, Section(s) 25299  
Violation Description: Failure to comply with one or more of the operating permit conditions.  
Violation Notes: Returned to compliance on 06/18/2013. replace MLLD diesel tank.  
Violation Division: Torrance Fire Department  
Violation Program: UST  
Violation Source: CERS

Site ID: 20005  
Site Name: City of Torrance Fleet/Transit Services  
Violation Date: 07-20-2018  
Citation: HSC 6.7 25298 - California Health and Safety Code, Chapter 6.7, Section(s) 25298  
Violation Description: Failure to comply with temporary closure requirements.  
Violation Notes: Returned to compliance on 11/26/2018. City of Torrance Service Facilities Tanks #22, 23, 24, 25, 26, 27, 28, 29, 31, 31, 32, 33, 34, #35 have been locked out and Certified free of product, sludge, scale, rinseate and debris. Tanks have been recommended to be slurry mix filled by a registered professional engineer. City of Torrance Transit is working on awarding a contract to have the tanks removed or slurry

Map ID  
Direction  
Distance  
Elevation

MAP FINDINGS

Site

Database(s)

EDR ID Number  
EPA ID Number

**CITY OF TORRANCE (Continued)**

**S101480949**

filled and for work to be completed by 1st. quarter of 2019.  
Violation Division: Torrance Fire Department  
Violation Program: UST  
Violation Source: CERS

Site ID: 20005  
Site Name: City of Torrance Fleet/Transit Services  
Violation Date: 07-20-2018  
Citation: HSC 6.7 25298 - California Health and Safety Code, Chapter 6.7, Section(s) 25298  
Violation Description: Failure to comply with temporary closure requirements.  
Violation Notes: Returned to compliance on 11/26/2018. T-34 Diesel in temporary closure status. Tank needs to be cleaned and certified prior to either slurry filled or removed.

Violation Division: Torrance Fire Department  
Violation Program: UST  
Violation Source: CERS

Site ID: 20005  
Site Name: City of Torrance Fleet/Transit Services  
Violation Date: 10-31-2019  
Citation: HSC 6.95 25508(a)(1) - California Health and Safety Code, Chapter 6.95, Section(s) 25508(a)(1)  
Violation Description: Failure to complete and electronically submit hazardous material inventory information for all reportable hazardous materials on site at or above reportable quantities.  
Violation Notes: Submit: Inventory, UST, and update contact information

Violation Division: Torrance Fire Department  
Violation Program: HMRRP  
Violation Source: CERS

Site ID: 20005  
Site Name: City of Torrance Fleet/Transit Services  
Violation Date: 06-17-2013  
Citation: 23 CCR 16 2636(f)(4) - California Code of Regulations, Title 23, Chapter 16, Section(s) 2636(f)(4)  
Violation Description: Failure to perform and/or pass the annual line integrity test for pressurized piping that does not utilize fail safe or shut down.  
Violation Notes: Returned to compliance on 06/17/2013. replace tank 2 unleaded annual space sensor and secondary boot for SB 989 testing

Violation Division: Torrance Fire Department  
Violation Program: UST  
Violation Source: CERS

Site ID: 20005  
Site Name: City of Torrance Fleet/Transit Services  
Violation Date: 08-16-2019  
Citation: 23 CCR 16 2636(f)(2) - California Code of Regulations, Title 23, Chapter 16, Section(s) 2636(f)(2)  
Violation Description: Failure of the functional line leak detector (LLD) monitoring pressurized piping to meet one or more of the following requirements: Monitored at least hourly with the capability of detecting a release of 3.0 gallons per hour leak at 10 pounds per square inch and restrict or shut off the flow of product through the piping when a leak is detected.  
Violation Notes: Returned to compliance on 08/16/2019. Replaced like for like at time of testing. Reg Unleade T#11 and Diesel T#14



Map ID  
Direction  
Distance  
Elevation

MAP FINDINGS

Site

Database(s)

EDR ID Number  
EPA ID Number

**CITY OF TORRANCE (Continued)**

**S101480949**

Violation Division: Torrance Fire Department  
Violation Program: UST  
Violation Source: CERS

Site ID: 20005  
Site Name: City of Torrance Fleet/Transit Services  
Violation Date: 07-13-2017  
Citation: 23 CCR 16 2665 - California Code of Regulations, Title 23, Chapter 16, Section(s) 2665  
Violation Description: Failure of the overfill prevention system to meet one of the following requirements: Alert the transfer operator when the tank is 90 percent full by restricting the flow into the tank or triggering an audible and visual alarm; or Restrict delivery of flow to the tank at least 30 minutes before the tank overfills, provided the restriction occurs when the tank is filled to no more than 95 percent of capacity; and activate an audible alarm at least five minutes before the tank overfills; or Provide positive shut-off of flow to the tank when the tank is filled to no more than 95 percent of capacity; or Provide positive shut-off of flow to the tank so that none of the fittings located on the top of the tank are exposed to product due to overfilling.  
Violation Notes: Returned to compliance on 07/21/2017. Probe # did not go into overfill. New probe installed and retested. Now working properly.

Violation Division: Torrance Fire Department  
Violation Program: UST  
Violation Source: CERS

Site ID: 20005  
Site Name: City of Torrance Fleet/Transit Services  
Violation Date: 07-19-2016  
Citation: HSC 6.7 25284.2 - California Health and Safety Code, Chapter 6.7, Section(s) 25284.2  
Violation Description: Failure to test the spill bucket annually.  
Violation Notes: Returned to compliance on 07/28/2016. #34 Diesel Tank Empty and #34 Diesel Spill Bucket Failed. Leak detector not tested because no fuel was in #34 Diesel tank. Report received and scanned.

Violation Division: Torrance Fire Department  
Violation Program: UST  
Violation Source: CERS

Site ID: 20005  
Site Name: City of Torrance Fleet/Transit Services  
Violation Date: 06-03-2016  
Citation: HSC 6.67 25270.6(a)(1), 25270.6(a)(2) - California Health and Safety Code, Chapter 6.67, Section(s) 25270.6(a)(1), 25270.6(a)(2)  
Violation Description: Failure to submit a tank facility statement on or before January 1 annually unless a current Business Plan has been submitted.  
Violation Notes: Returned to compliance on 08/17/2016. OBSERVATION: Failure to submit a Tank Facility Statement or Business Plan. CORRECTIVE ACTION: Submit a Tank Facility Statement or Business Plan or add qualifying petroleum product to CERS inventory.

Violation Division: Los Angeles County Fire Department  
Violation Program: APSA  
Violation Source: CERS

Site ID: 20005  
Site Name: City of Torrance Fleet/Transit Services

Map ID  
Direction  
Distance  
Elevation

MAP FINDINGS

Site

Database(s)

EDR ID Number  
EPA ID Number

**CITY OF TORRANCE (Continued)**

**S101480949**

Violation Date: 02-10-2016  
Citation: 22 CCR 12 66262.34(f) - California Code of Regulations, Title 22, Chapter 12, Section(s) 66262.34(f)  
Violation Description: Failure to properly label hazardous waste accumulation containers with the following requirements: "Hazardous Waste", name and address of the generator, physical and chemical characteristics of the Hazardous Waste, and starting accumulation date.  
Violation Notes: Returned to compliance on 03/28/2016. OBSERVATION: Containers of used oil and waste antifreeze in Park Services, Fleet Services, Transit Services, and the hazardous waste storage yard had hazardous waste labels that did not indicate the name/address of the generator, contents/composition, hazardous properties, physical state, and/or accumulation start date. All hazardous waste containers shall be marked with the following information: 1) the words G Hazardous WasteG ; 2) name and address of generator; 3) hazardous properties; 4) physical state; 5) composition (contents); and 6) accumulation start date. CORRECTIVE ACTION: Immediately label these containers and ensure that all hazardous waste containers are marked with all the required information [Note: Some of the containers were marked with all the required information at the time of inspection.  
Violation Division: Los Angeles County Fire Department  
Violation Program: HW  
Violation Source: CERS  
  
Site ID: 20005  
Site Name: City of Torrance Fleet/Transit Services  
Violation Date: 09-17-2019  
Citation: 22 CCR 15 66265.31 - California Code of Regulations, Title 22, Chapter 15, Section(s) 66265.31  
Violation Description: Failure to maintain and operate the facility to minimize the possibility of a fire, explosion, or any unplanned sudden or non-sudden release of hazardous waste or hazardous waste constituents to air, soil, or surface water which could threaten human health or the environment.  
Violation Notes: OBSERVATION: Fluid accumulation in the waste antifreeze secondary containment pallet located in the truck wash. CORRECTIVE ACTION: Submit photos/documentation to the CUPA demonstrating the spill has been properly removed and managed.  
Violation Division: Los Angeles County Fire Department  
Violation Program: HW  
Violation Source: CERS  
  
Site ID: 20005  
Site Name: City of Torrance Fleet/Transit Services  
Violation Date: 06-03-2016  
Citation: HSC 6.67 Multiple - California Health and Safety Code, Chapter 6.67, Section(s) Multiple  
Violation Description: APSA Program - Administration/Documentation - General  
Violation Notes: Returned to compliance on 08/17/2016. OBSERVATION: Failure to prepare and implement SPCC. Qualifying petroleum products observed: Used Oil G ~200 gal. AST- Fleet Services Used Oil G ~240 gal. AST- Small Equipment Shop Used Oil- ~240 gal. AST G Transit Shop Motor Oil- 55 gal. drum- Small Vehicle Shop Diesel Oil- 55 gal. drum- Small Vehicle Shop Motor Oil- 110 gal. portable tank- Motorcycle Shop Motor Oil- 500+ gal. AST- Transit Shop Gear Oil- 7 x 55 gal. drums-Transit Shop Motor Oil- 5 x 55 gal. drums-Transit Shop CORRECTIVE ACTION: Prepare and implement SPCC.

Map ID  
Direction  
Distance  
Elevation

MAP FINDINGS

Site

Database(s)

EDR ID Number  
EPA ID Number

**CITY OF TORRANCE (Continued)**

**S101480949**

Violation Division: Los Angeles County Fire Department  
Violation Program: APSA  
Violation Source: CERS

Site ID: 20005  
Site Name: City of Torrance Fleet/Transit Services  
Violation Date: 02-10-2016  
Citation: 22 CCR 15 66265.173 - California Code of Regulations, Title 22, Chapter 15, Section(s) 66265.173  
Violation Description: Failure to properly close hazardous waste containers when not in active use.  
Violation Notes: Returned to compliance on 03/28/2016. OBSERVATION: Containers of used oil and waste antifreeze in Park Services, Fleet Services, and Transit Services were uncapped or had an open funnel inserted into an opening in the top of the container. All hazardous waste containers shall be closed at all times except when adding or removing waste. CORRECTIVE ACTION: Immediately close these containers and ensure all hazardous waste containers are closed when not adding or removing waste [Note: Some of the containers were closed at the time of inspection.].

Violation Division: Los Angeles County Fire Department  
Violation Program: HW  
Violation Source: CERS

Site ID: 20005  
Site Name: City of Torrance Fleet/Transit Services  
Violation Date: 08-16-2019  
Citation: 23 CCR 16 2641(j) - California Code of Regulations, Title 23, Chapter 16, Section(s) 2641(j)  
Violation Description: Failure of the leak detection equipment to be installed, calibrated, operated, and/or maintained properly.  
Violation Notes: Returned to compliance on 08/16/2019. Annular sensor for Unleaded Tank #12 was replaced like for like with a #303.

Violation Division: Torrance Fire Department  
Violation Program: UST  
Violation Source: CERS

Site ID: 20005  
Site Name: City of Torrance Fleet/Transit Services  
Violation Date: 06-03-2016  
Citation: 22 CCR 15 66265.192(a) - California Code of Regulations, Title 22, Chapter 15, Section(s) 66265.192(a)  
Violation Description: Failure to obtain and maintain a written assessment reviewed and certified by an independent, qualified, professional engineer prior to placing the tank system in service. The written assessment shall state that, the new hazardous waste tank system has sufficient structural integrity, is acceptable for the transferring, storing and treating of hazardous waste, and that the tanks and containment system including the foundation, structural support, seams, connections, and pressure controls (if applicable) are suitably designed to meet the regulation.  
Violation Notes: Returned to compliance on 08/11/2016. OBSERVATION: The facility generates more than 1,000 kilograms of hazardous waste per month, i.e., used oil, but does not have a tank assessment for the 200-gallon used oil tank in Fleet Services, 240-gallon used oil tank for the Small Equipment Shop, and the 240-gallon used oil tank in the Transit Shop. The owner or operator of a hazardous waste tank shall obtain a written assessment reviewed and certified by an independent, qualified, professional engineer, registered in California attesting

Map ID  
Direction  
Distance  
Elevation

MAP FINDINGS

Site

Database(s)

EDR ID Number  
EPA ID Number

CITY OF TORRANCE (Continued)

S101480949

that the system has sufficient structural integrity, is acceptable for the transferring, storing, and treating of hazardous waste, and that the tanks and containment system are suitably designed. CORRECTIVE ACTION: Immediately have an assessment prepared for the indicated used oil tanks.

Violation Division: Los Angeles County Fire Department  
Violation Program: HW  
Violation Source: CERS

Site ID: 20005  
Site Name: City of Torrance Fleet/Transit Services  
Violation Date: 10-31-2019  
Citation: HSC 6.95 25508(a)(1) - California Health and Safety Code, Chapter 6.95, Section(s) 25508(a)(1)  
Violation Description: Failure to complete and electronically submit a business plan when storing/handling a hazardous material at or above reportable quantities.

Violation Notes: Under the UST Program  
Violation Division: Torrance Fire Department  
Violation Program: HMRRP  
Violation Source: CERS

Site ID: 20005  
Site Name: City of Torrance Fleet/Transit Services  
Violation Date: 02-10-2016  
Citation: 22 CCR 23 66273.34 - California Code of Regulations, Title 22, Chapter 23, Section(s) 66273.34  
Violation Description: Failure to properly label the following categories of universal waste as: 1) Each batteries or the container in which the batteries are contained as "Universal Waste-Battery(ies)". 2) Each mercury-containing equipment or the container in which the mercury-containing equipment is contained as "Universal Waste -Mercury-Containing Equipment". 3) Each Florescent lamp or the container or package in which the lamps are contained as "Universal Waste-Lamp(s)". 4) Each electronic devices or the container or pallet in or on which the electronic devices are contained as "Universal Waste-Electronic Device(s)". 5) Each CRTs or the container or pallet in or on which the CRTs are contained as "Universal Waste-CRT(s)". 6) A container of CRT glass shall be labeled or marked clearly with the following phrase: "Universal Waste-CRT glass". 7) In lieu of labeling individual electronic devices, CRTs, and/or containers of CRT glass pursuant to subsections d) through f) of this section, a universal waste handler may combine, package, and accumulate those universal wastes in appropriate containers or within a designated area demarcated by boundaries that are clearly labeled with the applicable portion(s) of the following phrase: "Universal Waste-Electronic Device(s)/Universal Waste - CRT(s)/Universal Waste-CRT Glass".

Violation Notes: Returned to compliance on 03/28/2016. OBSERVATION: Universal Waste Handler failed to properly package, label, mark, placard, or prepare and retain shipping papers for all universal waste being shipped to another universal waste handler, destination facility, or foreign facility. Containers of universal waste fluorescent tubes were not labeled/marked "Universal Waste-Lamp(s)" and with an accumulation start date. CORRECTIVE ACTION: Owner/Operator shall immediatly ensure all universal waste is properly packaged, labeled, marked, placarded, or prepared and retain shipping papers for all universal waste being shipped to another universal waste handler, destination facility, or

Map ID  
Direction  
Distance  
Elevation

MAP FINDINGS

Site

Database(s)

EDR ID Number  
EPA ID Number

**CITY OF TORRANCE (Continued)**

**S101480949**

foreign facility in accordance with Title 22 regulations.  
Violation Division: Los Angeles County Fire Department  
Violation Program: HW  
Violation Source: CERS

Evaluation:  
Eval General Type: Compliance Evaluation Inspection  
Eval Date: 08-04-2015  
Violations Found: No  
Eval Type: Routine done by local agency  
Eval Notes: Monitor Cert and Spill buckets passed. Authorized to re-run wiring to generator tank.  
Eval Division: Torrance Fire Department  
Eval Program: UST  
Eval Source: CERS

Eval General Type: Compliance Evaluation Inspection  
Eval Date: 08-05-2014  
Violations Found: No  
Eval Type: Routine done by local agency  
Eval Notes: 2014 CERS Submittal complete  
Eval Division: Torrance Fire Department  
Eval Program: HMRRP  
Eval Source: CERS

Eval General Type: Compliance Evaluation Inspection  
Eval Date: 08-05-2014  
Violations Found: No  
Eval Type: Routine done by local agency  
Eval Notes: Monitoring System Cert. passed. LLD passed. Fleet Services  
Eval Division: Torrance Fire Department  
Eval Program: UST  
Eval Source: CERS

Eval General Type: Compliance Evaluation Inspection  
Eval Date: 08-16-2019  
Violations Found: Yes  
Eval Type: Routine done by local agency  
Eval Notes: Consent given by Sanders. Fleet Manager Joe.  
Eval Division: Torrance Fire Department  
Eval Program: UST  
Eval Source: CERS

Eval General Type: Compliance Evaluation Inspection  
Eval Date: 10-31-2019  
Violations Found: Yes  
Eval Type: Routine done by local agency  
Eval Notes: Not reported  
Eval Division: Torrance Fire Department  
Eval Program: HMRRP  
Eval Source: CERS

Eval General Type: Compliance Evaluation Inspection  
Eval Date: 06-05-2012  
Violations Found: No  
Eval Type: Routine done by local agency  
Eval Notes: Not reported

Map ID  
Direction  
Distance  
Elevation

MAP FINDINGS

Site

Database(s)

EDR ID Number  
EPA ID Number

**CITY OF TORRANCE (Continued)**

**S101480949**

Eval Division:	Torrance Fire Department
Eval Program:	UST
Eval Source:	CERS
Eval General Type:	Compliance Evaluation Inspection
Eval Date:	06-17-2013
Violations Found:	No
Eval Type:	Routine done by local agency
Eval Notes:	2013 CERS submittal complete.
Eval Division:	Torrance Fire Department
Eval Program:	HMRRP
Eval Source:	CERS
Eval General Type:	Compliance Evaluation Inspection
Eval Date:	06-18-2013
Violations Found:	No
Eval Type:	Routine done by local agency
Eval Notes:	2013 CERS submittal complete.
Eval Division:	Torrance Fire Department
Eval Program:	HMRRP
Eval Source:	CERS
Eval General Type:	Compliance Evaluation Inspection
Eval Date:	06-18-2013
Violations Found:	No
Eval Type:	Routine done by local agency
Eval Notes:	Fleet Services 06/17/13: 2013 CERS submittal complete.
Eval Division:	Torrance Fire Department
Eval Program:	HMRRP
Eval Source:	CERS
Eval General Type:	Compliance Evaluation Inspection
Eval Date:	06-24-2011
Violations Found:	No
Eval Type:	Routine done by local agency
Eval Notes:	Not reported
Eval Division:	Torrance Fire Department
Eval Program:	UST
Eval Source:	CERS
Eval General Type:	Compliance Evaluation Inspection
Eval Date:	07-13-2017
Violations Found:	Yes
Eval Type:	Routine done by local agency
Eval Notes:	Consent by Art Estrada. Transit tanks
Eval Division:	Torrance Fire Department
Eval Program:	UST
Eval Source:	CERS
Eval General Type:	Compliance Evaluation Inspection
Eval Date:	07-19-2016
Violations Found:	Yes
Eval Type:	Routine done by local agency
Eval Notes:	#34 Diesel Tank Empty and #34 Diesel Spill Bucket Failed. Leak detector not tested because no fuel was in #34 Diesel tank. Report received and scanned.
Eval Division:	Torrance Fire Department

Map ID  
Direction  
Distance  
Elevation

MAP FINDINGS

Site

Database(s)

EDR ID Number  
EPA ID Number

CITY OF TORRANCE (Continued)

S101480949

Eval Program: UST  
Eval Source: CERS

Eval General Type: Compliance Evaluation Inspection  
Eval Date: 08-04-2015  
Violations Found: No  
Eval Type: Routine done by local agency  
Eval Notes: Monitoring certification and spill buckets passed.  
Eval Division: Torrance Fire Department  
Eval Program: UST  
Eval Source: CERS

Eval General Type: Other/Unknown  
Eval Date: 08-31-2019  
Violations Found: No  
Eval Type: Other, not routine, done by local agency  
Eval Notes: Consent given by Art Estrada, Management Transit  
Eval Division: Torrance Fire Department  
Eval Program: UST  
Eval Source: CERS

Eval General Type: Compliance Evaluation Inspection  
Eval Date: 09-17-2019  
Violations Found: Yes  
Eval Type: Routine done by local agency  
Eval Notes: Scott Krieger, Fire Prevention Specialist  
Eval Division: Los Angeles County Fire Department  
Eval Program: HW  
Eval Source: CERS

Eval General Type: Compliance Evaluation Inspection  
Eval Date: 06-02-2016  
Violations Found: Yes  
Eval Type: Routine done by local agency  
Eval Notes: Ellery Sanders, Fire Prevention Specialist  
Eval Division: Los Angeles County Fire Department  
Eval Program: APSA  
Eval Source: CERS

Eval General Type: Compliance Evaluation Inspection  
Eval Date: 06-18-2013  
Violations Found: No  
Eval Type: Routine done by local agency  
Eval Notes: Fleet Services 06/17/13: replace tank 2 annual space sensor.  
Eval Division: Torrance Fire Department  
Eval Program: UST  
Eval Source: CERS

Eval General Type: Compliance Evaluation Inspection  
Eval Date: 06-18-2013  
Violations Found: Yes  
Eval Type: Routine done by local agency  
Eval Notes: replace MLLD diesel tank.  
Eval Division: Torrance Fire Department  
Eval Program: UST  
Eval Source: CERS

Map ID  
Direction  
Distance  
Elevation

MAP FINDINGS

Site

Database(s)

EDR ID Number  
EPA ID Number

**CITY OF TORRANCE (Continued)**

**S101480949**

Eval General Type:	Compliance Evaluation Inspection
Eval Date:	07-20-2018
Violations Found:	No
Eval Type:	Routine done by local agency
Eval Notes:	Consent to perform Inspection given by Ellery Sanders
Eval Division:	Torrance Fire Department
Eval Program:	HMRRP
Eval Source:	CERS
Eval General Type:	Compliance Evaluation Inspection
Eval Date:	07-20-2018
Violations Found:	Yes
Eval Type:	Routine done by local agency
Eval Notes:	Consent to perform Inspection given by Ellery Sanders
Eval Division:	Torrance Fire Department
Eval Program:	UST
Eval Source:	CERS
Eval General Type:	Compliance Evaluation Inspection
Eval Date:	07-29-2015
Violations Found:	No
Eval Type:	Routine done by local agency
Eval Notes:	Started to test and turbine shut down. Rescheduled after motor and capacitor on unleaded tank was replaced.
Eval Division:	Torrance Fire Department
Eval Program:	UST
Eval Source:	CERS
Eval General Type:	Compliance Evaluation Inspection
Eval Date:	07-30-2014
Violations Found:	No
Eval Type:	Routine done by local agency
Eval Notes:	2014 CERS Submittal completed
Eval Division:	Torrance Fire Department
Eval Program:	HMRRP
Eval Source:	CERS
Eval General Type:	Compliance Evaluation Inspection
Eval Date:	07-30-2014
Violations Found:	No
Eval Type:	Routine done by local agency
Eval Notes:	Monitoring System Cert passed. MLLD on diesel tank failed. Fiberglass piping in the turbine sump showed weeping characteristic after technician's socket fell off of wrench and hit pipe. Repairing today and will test line and new leak detector tomorrow am.
Eval Division:	Torrance Fire Department
Eval Program:	UST
Eval Source:	CERS
Eval General Type:	Other/Unknown
Eval Date:	12-06-2017
Violations Found:	No
Eval Type:	Other, not routine, done by local agency
Eval Notes:	Not reported
Eval Division:	Los Angeles County Fire Department
Eval Program:	APSA
Eval Source:	CERS



Map ID  
Direction  
Distance  
Elevation

MAP FINDINGS

Site

Database(s)

EDR ID Number  
EPA ID Number

**CITY OF TORRANCE (Continued)**

**S101480949**

Eval General Type:	Other/Unknown
Eval Date:	04-01-2016
Violations Found:	No
Eval Type:	Other, not routine, done by local agency
Eval Notes:	Not reported
Eval Division:	Los Angeles County Fire Department
Eval Program:	HW
Eval Source:	CERS
Eval General Type:	Other/Unknown
Eval Date:	06-03-2016
Violations Found:	Yes
Eval Type:	Other, not routine, done by local agency
Eval Notes:	Ellery Sanders, Fire Prevention Specialist
Eval Division:	Los Angeles County Fire Department
Eval Program:	HW
Eval Source:	CERS
Eval General Type:	Compliance Evaluation Inspection
Eval Date:	06-14-2012
Violations Found:	No
Eval Type:	Routine done by local agency
Eval Notes:	Not reported
Eval Division:	Torrance Fire Department
Eval Program:	HMRRP
Eval Source:	CERS
Eval General Type:	Compliance Evaluation Inspection
Eval Date:	06-14-2012
Violations Found:	No
Eval Type:	Routine done by local agency
Eval Notes:	Not reported
Eval Division:	Torrance Fire Department
Eval Program:	UST
Eval Source:	CERS
Eval General Type:	Compliance Evaluation Inspection
Eval Date:	06-17-2013
Violations Found:	Yes
Eval Type:	Routine done by local agency
Eval Notes:	replace tank 2 unleaded annual space sensor and secondary boot for SB 989 testing
Eval Division:	Torrance Fire Department
Eval Program:	UST
Eval Source:	CERS
Eval General Type:	Other/Unknown
Eval Date:	07-13-2017
Violations Found:	No
Eval Type:	Other, not routine, done by local agency
Eval Notes:	Consent given by Miguel Garcia. FLEET TANKS
Eval Division:	Torrance Fire Department
Eval Program:	UST
Eval Source:	CERS
Eval General Type:	Compliance Evaluation Inspection
Eval Date:	07-28-2016

Map ID  
Direction  
Distance  
Elevation

MAP FINDINGS

Site

Database(s)

EDR ID Number  
EPA ID Number

**CITY OF TORRANCE (Continued)**

**S101480949**

Violations Found: No  
Eval Type: Routine done by local agency  
Eval Notes: Emergency Shut Off sign needs to be repaired or replaced. The sign is not legible. All Fire Extinguishers are in need of servicing.  
Eval Division: Torrance Fire Department  
Eval Program: UST  
Eval Source: CERS

Eval General Type: Other/Unknown  
Eval Date: 08-24-2016  
Violations Found: No  
Eval Type: Other, not routine, done by local agency  
Eval Notes: Not reported  
Eval Division: Los Angeles County Fire Department  
Eval Program: HW  
Eval Source: CERS

Eval General Type: Compliance Evaluation Inspection  
Eval Date: 09-17-2019  
Violations Found: No  
Eval Type: Routine done by local agency  
Eval Notes: Scott Krieger, Fire Prevention Specialist  
Eval Division: Los Angeles County Fire Department  
Eval Program: APSA  
Eval Source: CERS

Eval General Type: Compliance Evaluation Inspection  
Eval Date: 09-26-2016  
Violations Found: No  
Eval Type: Routine done by local agency  
Eval Notes: Not reported  
Eval Division: Torrance Fire Department  
Eval Program: HMRRP  
Eval Source: CERS

Eval General Type: Compliance Evaluation Inspection  
Eval Date: 02-10-2016  
Violations Found: Yes  
Eval Type: Routine done by local agency  
Eval Notes: Daniel Sifuentes, Fire Prevention Specialist  
Eval Division: Los Angeles County Fire Department  
Eval Program: HW  
Eval Source: CERS

Eval General Type: Compliance Evaluation Inspection  
Eval Date: 06-05-2012  
Violations Found: No  
Eval Type: Routine done by local agency  
Eval Notes: Not reported  
Eval Division: Torrance Fire Department  
Eval Program: HMRRP  
Eval Source: CERS

Eval General Type: Compliance Evaluation Inspection  
Eval Date: 06-18-2013  
Violations Found: No  
Eval Type: Routine done by local agency

Map ID  
Direction  
Distance  
Elevation

MAP FINDINGS

Site

Database(s)

EDR ID Number  
EPA ID Number

**CITY OF TORRANCE (Continued)**

**S101480949**

Eval Notes: 06/18/13: 2013 CERS submittal complete for 2013 for City of Torrance Transit facility.  
Eval Division: Torrance Fire Department  
Eval Program: HMRRP  
Eval Source: CERS

Eval General Type: Compliance Evaluation Inspection  
Eval Date: 06-18-2013  
Violations Found: No  
Eval Type: Routine done by local agency  
Eval Notes: 06/18/13: 2013 CERS submittal complete for 2013 for City of Torrance Transit facility. Monitoring certification testing found inoperative MLLD at diesel tank. Replaced MLLD and abated 06/18/13.

Eval Division: Torrance Fire Department  
Eval Program: UST  
Eval Source: CERS

Eval General Type: Compliance Evaluation Inspection  
Eval Date: 06-24-2011  
Violations Found: No  
Eval Type: Routine done by local agency  
Eval Notes: Not reported  
Eval Division: Torrance Fire Department  
Eval Program: HMRRP  
Eval Source: CERS

Eval General Type: Compliance Evaluation Inspection  
Eval Date: 07-29-2015  
Violations Found: No  
Eval Type: Routine done by local agency  
Eval Notes: 2015 CERS Accepted and finalized 06/30/2015 and 07/01/2015.  
Eval Division: Torrance Fire Department  
Eval Program: HMRRP  
Eval Source: CERS

Eval General Type: Compliance Evaluation Inspection  
Eval Date: 08-04-2015  
Violations Found: No  
Eval Type: Routine done by local agency  
Eval Notes: 2015 CERS Reporting completed.  
Eval Division: Torrance Fire Department  
Eval Program: HMRRP  
Eval Source: CERS

Coordinates:  
Site ID: 20005  
Facility Name: City of Torrance Fleet/Transit Services  
Env Int Type Code: HWG  
Program ID: 10132435  
Coord Name: Not reported  
Ref Point Type Desc: Unknown  
Latitude: 33.845818  
Longitude: -118.343033

Affiliation:  
Affiliation Type Desc: Document Preparer

Map ID  
Direction  
Distance  
Elevation

MAP FINDINGS

Site

Database(s)

EDR ID Number  
EPA ID Number

**CITY OF TORRANCE (Continued)**

**S101480949**

Entity Name: Jesus Martinez Ramirez  
Entity Title: Not reported  
Affiliation Address: Not reported  
Affiliation City: Not reported  
Affiliation State: Not reported  
Affiliation Country: Not reported  
Affiliation Zip: Not reported  
Affiliation Phone: Not reported

Affiliation Type Desc: Parent Corporation  
Entity Name: City of Torrance Fleet/Transit Services  
Entity Title: Not reported  
Affiliation Address: Not reported  
Affiliation City: Not reported  
Affiliation State: Not reported  
Affiliation Country: Not reported  
Affiliation Zip: Not reported  
Affiliation Phone: Not reported

Affiliation Type Desc: Facility Mailing Address  
Entity Name: Mailing Address  
Entity Title: Not reported  
Affiliation Address: 20500 MADRONA AVE  
Affiliation City: TORRANCE  
Affiliation State: CA  
Affiliation Country: Not reported  
Affiliation Zip: 90503  
Affiliation Phone: Not reported

Affiliation Type Desc: Identification Signer  
Entity Name: Jesus Martinez Ramirez  
Entity Title: Administrative Analyst  
Affiliation Address: Not reported  
Affiliation City: Not reported  
Affiliation State: Not reported  
Affiliation Country: Not reported  
Affiliation Zip: Not reported  
Affiliation Phone: Not reported

Affiliation Type Desc: CUPA District  
Entity Name: Los Angeles County Fire  
Entity Title: Not reported  
Affiliation Address: 5825 Rickenbacker Road  
Affiliation City: Commerce  
Affiliation State: CA  
Affiliation Country: Not reported  
Affiliation Zip: 90040-3027  
Affiliation Phone: (323) 890-4045

Affiliation Type Desc: Environmental Contact  
Entity Name: Ellery Sanders  
Entity Title: Not reported  
Affiliation Address: 20500 Madrona Avenue  
Affiliation City: Torrance  
Affiliation State: CA  
Affiliation Country: Not reported  
Affiliation Zip: 90503

Map ID  
Direction  
Distance  
Elevation

MAP FINDINGS

Site

Database(s)

EDR ID Number  
EPA ID Number

**CITY OF TORRANCE (Continued)**

**S101480949**

Affiliation Phone: Not reported  
  
Affiliation Type Desc: UST Permit Applicant  
Entity Name: Art Estada  
Entity Title: Transit Fleet Sevices Manager  
Affiliation Address: Not reported  
Affiliation City: Not reported  
Affiliation State: Not reported  
Affiliation Country: Not reported  
Affiliation Zip: Not reported  
Affiliation Phone: (310) 781-6971

Affiliation Type Desc: UST Property Owner Name  
Entity Name: City of Torrance  
Entity Title: Not reported  
Affiliation Address: 20500 Madrona Ave.  
Affiliation City: Torrance  
Affiliation State: CA  
Affiliation Country: United States  
Affiliation Zip: 90503  
Affiliation Phone: (310) 781-6970

Affiliation Type Desc: UST Tank Owner  
Entity Name: CITY OF TORRANCE  
Entity Title: Not reported  
Affiliation Address: 20500 Madrona Ave  
Affiliation City: Torrance  
Affiliation State: CA  
Affiliation Country: United States  
Affiliation Zip: 90503  
Affiliation Phone: (310) 781-6970

Affiliation Type Desc: Legal Owner  
Entity Name: CITY OF TORRANCE  
Entity Title: Not reported  
Affiliation Address: 20500 MADRONA AVE  
Affiliation City: TORRANCE  
Affiliation State: CA  
Affiliation Country: United States  
Affiliation Zip: 90503  
Affiliation Phone: (310) 781-6979

Affiliation Type Desc: Operator  
Entity Name: CITY OF TORRANCE  
Entity Title: Not reported  
Affiliation Address: Not reported  
Affiliation City: Not reported  
Affiliation State: Not reported  
Affiliation Country: Not reported  
Affiliation Zip: Not reported  
Affiliation Phone: (310) 618-2914

Affiliation Type Desc: UST Tank Operator  
Entity Name: Torrance Transit  
Entity Title: Not reported  
Affiliation Address: 20500 Madrona Ave  
Affiliation City: Torrance

Map ID  
Direction  
Distance  
Elevation

MAP FINDINGS

Site

Database(s)

EDR ID Number  
EPA ID Number

**CITY OF TORRANCE (Continued)**

**S101480949**

Affiliation State: CA  
Affiliation Country: United States  
Affiliation Zip: 90503  
Affiliation Phone: (310) 781-6971

**HWTS:**

Name: CITY OF TORRANCE  
Address: 20500 MADRONA AVE  
Address 2: Not reported  
City,State,Zip: TORRANCE, CA 90503  
EPA ID: CAC002916014  
Inactive Date: 09/23/2017  
Create Date: 06/23/2017  
Last Act Date: 09/23/2017  
Mailing Name: Not reported  
Mailing Address: 20500 MADRONA AVE  
Mailing Address 2: Not reported  
Mailing City,State,Zip: TORRANCE, CA 90503  
Owner Name: CITY OF TORRANCE  
Owner Address: 20500 MADRONA AVE  
Owner Address 2: Not reported  
Owner City,State,Zip: TORRANCE, CA 90503  
Contact Name: GARY MCCOY  
Contact Address: 20500 MADRONA AVE  
Contact Address 2: ATTN. BUILDING MAINTENANCE  
City,State,Zip: TORRANCE, CA 90503

**AE157 CITY OF TORRANCE**  
**WSW 20500 MADRONA AVE.**  
**1/4-1/2 TORRANCE, CA 90503**  
**0.277 mi.**  
**1461 ft. Site 2 of 2 in cluster AE**

**Relative:**  
**Higher**

**Actual:**  
**119 ft.**

**ENVIROSTOR:**  
Name: TORRANCE LANDFILL  
Address: 20500 MADRONA STREET  
City,State,Zip: TORRANCE, CA 90503  
Facility ID: 19490048  
Status: Refer: Other Agency  
Status Date: 08/15/1989  
Site Code: Not reported  
Site Type: Historical  
Site Type Detailed: \* Historical  
Acres: Not reported  
NPL: NO  
Regulatory Agencies: NONE SPECIFIED  
Lead Agency: NONE SPECIFIED  
Program Manager: Not reported  
Supervisor: Referred - Not Assigned  
Division Branch: Cleanup Cypress  
Assembly: 66  
Senate: 35  
Special Program: Not reported  
Restricted Use: NO

**CA ENVIROSTOR S103866447**  
**CA SWF/LF N/A**  
**CA LUST**  
**CA HIST CORTESE**  
**CA NPDES**  
**CA CIWQS**  
**CA CERS**

Map ID  
Direction  
Distance  
Elevation

MAP FINDINGS

Site

Database(s)

EDR ID Number  
EPA ID Number

**CITY OF TORRANCE (Continued)**

**S103866447**

Site Mgmt Req: NONE SPECIFIED  
Funding: Not reported  
Latitude: 33.84581  
Longitude: -118.3430  
APN: NONE SPECIFIED  
Past Use: NONE SPECIFIED  
Potential COC: NONE SPECIFIED  
Confirmed COC: NONE SPECIFIED  
Potential Description: NONE SPECIFIED  
Alias Name: DELTHORNE PARK  
Alias Type: Alternate Name  
Alias Name: TORRANCE MUNICIPAL DUMP  
Alias Type: Alternate Name  
Alias Name: CAD980499040  
Alias Type: EPA Identification Number  
Alias Name: 19490048  
Alias Type: Envirostor ID Number

**Completed Info:**

Completed Area Name: PROJECT WIDE  
Completed Sub Area Name: Not reported  
Completed Document Type: Site Screening  
Completed Date: 08/15/1989  
Comments: EPA completed SSI and recommend Listing Site Inspection, therefore EPA is lead agency for the site.

Completed Area Name: PROJECT WIDE  
Completed Sub Area Name: Not reported  
Completed Document Type: \* Discovery  
Completed Date: 10/19/1981  
Comments: Facility Identified: Los Angeles County 630-series Base Coordinate Maps (1973). Inactive Class II waste disposal facility; group unknown.  
Not reported

Future Area Name: Not reported  
Future Sub Area Name: Not reported  
Future Document Type: Not reported  
Future Due Date: Not reported  
Schedule Area Name: Not reported  
Schedule Sub Area Name: Not reported  
Schedule Document Type: Not reported  
Schedule Due Date: Not reported  
Schedule Revised Date: Not reported

**SWF/LF (SWIS):**

Name: TORRANCE CITY SERVICES FACILITY  
Address: 20500 MADRONA AVENUE  
City,State,Zip: TORRANCE, CA  
Facility ID: 19-AA-1045  
Lat/Long: 33.84582 / -118.34361  
Owner Name: City of Torrance  
Owner Telephone: 3107817140  
Owner Address: Not reported  
Owner Address2: 20500 Madrona Avenue  
Owner City,St,Zip: Torrance, CA 90503  
Operational Status: Active  
Operator: City of Torrance

Map ID  
Direction  
Distance  
Elevation

MAP FINDINGS

Site

Database(s)

EDR ID Number  
EPA ID Number

**CITY OF TORRANCE (Continued)**

**S103866447**

Operator Phone: 3107817140  
Operator Address: Not reported  
Operator Address2: 20500 Madrona Avenue  
Operator City,St,Zip: Torrance, CA 90503  
Permit Date: 11/14/2001  
Permit Status: Notification  
Permitted Acreage: Not reported  
Activity: Limited Volume Transfer Operation  
Regulation Status: Notification  
Landuse Name: Not reported  
GIS Source: Map  
Category: Transfer/Processing  
Unit Number: 01  
Inspection Frequency: Quarterly  
Accepted Waste: Construction/demolition,Inert,Mixed municipal  
Closure Date: Not reported  
Closure Type: Not reported  
Disposal Acreage: Not reported  
SWIS Num: 19-AA-1045  
Waste Discharge Requirement Num: Not reported  
Program Type: Not reported  
Permitted Throughput with Units: 7  
Actual Throughput with Units: Cu Yards/day  
Permitted Capacity with Units: 1808  
Remaining Capacity: Not reported  
Remaining Capacity with Units: Cu Yards/year  
Lat/Long: 33.84582 / -118.34361

**LOS ANGELES CO. LF:**

Name: CITY OF TORRANCE  
Address: 20500 MADRONA AVE.  
City,State,Zip: TORRANCE, CA 90503  
Site ID: 280  
Alt. Address: Not reported  
Site Contact: Not reported  
Site Contact Phone: Not reported  
Site Email: Not reported  
Site Website: Not reported  
Site Type: Waste Hauler  
Site SWIS Number: 19-AS-0382  
Beginning Operation Date: Not reported  
Ending Operation Date: Not reported  
Local Enforcement Agency: Not reported  
Maximun Depth Fill(Ft): Not reported  
Permitted Capacity: Not reported  
Present Use: Not reported  
Remaining Capacity(Million): Not reported  
Status: Active  
Waste Accepted: Not reported  
Hours of Operation: Not reported  
Disposal Area (Acre): Not reported

**Detail As Of 01/2014:**

Operator Name: City of Torrance  
Operator Address: 20500 Madrona AVE.  
Operator City/State/Zip: Torrance, CA 90251-5036  
Operator Contact: Rob Beste



Map ID  
Direction  
Distance  
Elevation

MAP FINDINGS

Site

Database(s)

EDR ID Number  
EPA ID Number

**CITY OF TORRANCE (Continued)**

**S103866447**

Operator Telephone: (310) 781-6900  
Operator Email: mknapp@torranceca.gov  
Owner Name: Unknown  
Owner Address: Not reported  
Owner City/State/Zip: Not reported  
Owner Contact: Not reported  
Owner Telephone: Not reported  
Owner Email: Not reported

**LUST:**

Name: TRANSIT FACILITY  
Address: 20500 MADRONA AVE  
City,State,Zip: TORRANCE, CA 90503  
Lead Agency: TORRANCE, CITY OF  
Case Type: LUST Cleanup Site  
Geo Track: [http://geotracker.waterboards.ca.gov/profile\\_report.asp?global\\_id=T0603701465](http://geotracker.waterboards.ca.gov/profile_report.asp?global_id=T0603701465)  
Global Id: T0603701465  
Latitude: 33.845707  
Longitude: -118.343032  
Status: Completed - Case Closed  
Status Date: 04/14/1997  
Case Worker: RVB  
RB Case Number: 905030070  
Local Agency: TORRANCE, CITY OF  
File Location: Not reported  
Local Case Number: Not reported  
Potential Media Affect: Soil  
Potential Contaminants of Concern: Diesel  
Site History: Not reported

**LUST:**

Global Id: T0603701465  
Contact Type: Local Agency Caseworker  
Contact Name: RICHARD V. BONGARD  
Organization Name: TORRANCE, CITY OF  
Address: Not reported  
City: R4 UNKNOWN  
Email: Not reported  
Phone Number: 3106182973  
  
Global Id: T0603701465  
Contact Type: Regional Board Caseworker  
Contact Name: YUE RONG  
Organization Name: LOS ANGELES RWQCB (REGION 4)  
Address: 320 W. 4TH ST., SUITE 200  
City: Los Angeles  
Email: yrong@waterboards.ca.gov  
Phone Number: Not reported

**LUST:**

Global Id: T0603701465  
Action Type: Other  
Date: 04/14/1997  
Action: Leak Discovery  
  
Global Id: T0603701465  
Action Type: Other

Map ID  
Direction  
Distance  
Elevation

MAP FINDINGS

Site

Database(s)

EDR ID Number  
EPA ID Number

**CITY OF TORRANCE (Continued)**

**S103866447**

Date: 04/14/1997  
Action: Leak Stopped

Global Id: T0603701465  
Action Type: Other  
Date: 04/14/1997  
Action: Leak Reported

**LUST:**

Global Id: T0603701465  
Status: Completed - Case Closed  
Status Date: 04/14/1997

Global Id: T0603701465  
Status: Open - Case Begin Date  
Status Date: 04/14/1997

**HIST CORTESE:**

edr\_fname: TRANSIT FACILITY  
edr\_fadd1: 20500 MADRONA  
City,State,Zip: TORRANCE, CA 90503  
Region: CORTESE  
Facility County Code: 19  
Reg By: LTNKA  
Reg Id: 905030070

**NPDES:**

Name: TORRANCE CITY SERVICES FACILITY  
Address: 20500 MADRONA AVE  
City,State,Zip: TORRANCE, CA 90503  
Facility Status: Active  
NPDES Number: CAS000001  
Region: 4  
Agency Number: 0  
Regulatory Measure ID: 188554  
Place ID: Not reported  
Order Number: 97-03-DWQ  
WDID: 4 19I000130  
Regulatory Measure Type: Enrollee  
Program Type: Industrial  
Adoption Date Of Regulatory Measure: Not reported  
Effective Date Of Regulatory Measure: 02/24/1992  
Termination Date Of Regulatory Measure: Not reported  
Expiration Date Of Regulatory Measure: Not reported  
Discharge Address: 3031 TORRANCE BLVD  
Discharge Name: City of Torrance  
Discharge City: Torrance  
Discharge State: California  
Discharge Zip: 90503  
Status: Not reported  
Status Date: Not reported  
Operator Name: Not reported  
Operator Address: Not reported  
Operator City: Not reported  
Operator State: Not reported

Map ID  
Direction  
Distance  
Elevation

MAP FINDINGS

Site

Database(s)

EDR ID Number  
EPA ID Number

**CITY OF TORRANCE (Continued)**

**S103866447**

Operator Zip: Not reported

NPDES as of 03/2018:

NPDES Number: Not reported

Status: Not reported

Agency Number: Not reported

Region: 4

Regulatory Measure ID: 188554

Order Number: Not reported

Regulatory Measure Type: Industrial

Place ID: Not reported

WDID: 4 19I000130

Program Type: Not reported

Adoption Date Of Regulatory Measure: Not reported

Effective Date Of Regulatory Measure: Not reported

Expiration Date Of Regulatory Measure: Not reported

Termination Date Of Regulatory Measure: Not reported

Discharge Name: Not reported

Discharge Address: Not reported

Discharge City: Not reported

Discharge State: Not reported

Discharge Zip: Not reported

Received Date: 05/09/2008

Processed Date: 02/24/1992

Status: Active

Status Date: 02/24/1992

Place Size: 24

Place Size Unit: Acres

Contact: John Drakodaidis

Contact Title: City Services Facility Manager

Contact Phone: 310-618-6283

Contact Phone Ext: Not reported

Contact Email: jdrakodaidis@torranceca.gov

Operator Name: City of Torrance

Operator Address: 3031 TORRANCE BLVD

Operator City: Torrance

Operator State: California

Operator Zip: 90503

Operator Contact: Robert Beste

Operator Contact Title: Not reported

Operator Contact Phone: 310-781-6900

Operator Contact Phone Ext: Not reported

Operator Contact Email: rbeste@torranceca.gov

Operator Type: City/Town Agency

Developer: Not reported

Developer Address: Not reported

Developer City: Not reported

Developer State: California

Developer Zip: Not reported

Developer Contact: Not reported

Developer Contact Title: Not reported

Constype Linear Utility Ind: Not reported

Emergency Phone: 949-637-7327

Emergency Phone Ext: Not reported

Constype Above Ground Ind: Not reported

Constype Below Ground Ind: Not reported

Constype Cable Line Ind: Not reported

Constype Comm Line Ind: Not reported

Map ID  
Direction  
Distance  
Elevation

MAP FINDINGS

Site

Database(s)

EDR ID Number  
EPA ID Number

**CITY OF TORRANCE (Continued)**

**S103866447**

Constype Commercial Ind:	Not reported
Constype Electrical Line Ind:	Not reported
Constype Gas Line Ind:	Not reported
Constype Industrial Ind:	Not reported
Constype Other Description:	Not reported
Constype Other Ind:	Not reported
Constype Recons Ind:	Not reported
Constype Residential Ind:	Not reported
Constype Transport Ind:	Not reported
Constype Utility Description:	Not reported
Constype Utility Ind:	Not reported
Constype Water Sewer Ind:	Not reported
Dir Discharge Uswater Ind:	N
Receiving Water Name:	Pacific Ocean
Certifier:	Robert Beste
Certifier Title:	Public Works Director
Certification Date:	03-FEB-15
Primary Sic:	4111-Local and Suburban Transit
Secondary Sic:	4212-Local Trucking Without Storage
Tertiary Sic:	4173-Terminal and Service Facilities for Motor Vehicle Passenger Transportation
NPDES Number:	CAS000001
Status:	Active
Agency Number:	0
Region:	4
Regulatory Measure ID:	188554
Order Number:	97-03-DWQ
Regulatory Measure Type:	Enrollee
Place ID:	Not reported
WDID:	4 19I000130
Program Type:	Industrial
Adoption Date Of Regulatory Measure:	Not reported
Effective Date Of Regulatory Measure:	02/24/1992
Expiration Date Of Regulatory Measure:	Not reported
Termination Date Of Regulatory Measure:	Not reported
Discharge Name:	City of Torrance
Discharge Address:	3031 TORRANCE BLVD
Discharge City:	Torrance
Discharge State:	California
Discharge Zip:	90503
Received Date:	Not reported
Processed Date:	Not reported
Status:	Not reported
Status Date:	Not reported
Place Size:	Not reported
Place Size Unit:	Not reported
Contact:	Not reported
Contact Title:	Not reported
Contact Phone:	Not reported
Contact Phone Ext:	Not reported
Contact Email:	Not reported
Operator Name:	Not reported
Operator Address:	Not reported
Operator City:	Not reported
Operator State:	Not reported
Operator Zip:	Not reported

Map ID  
Direction  
Distance  
Elevation

MAP FINDINGS

Site

Database(s)

EDR ID Number  
EPA ID Number

CITY OF TORRANCE (Continued)

S103866447

Operator Contact: Not reported  
Operator Contact Title: Not reported  
Operator Contact Phone: Not reported  
Operator Contact Phone Ext: Not reported  
Operator Contact Email: Not reported  
Operator Type: Not reported  
Developer: Not reported  
Developer Address: Not reported  
Developer City: Not reported  
Developer State: Not reported  
Developer Zip: Not reported  
Developer Contact: Not reported  
Developer Contact Title: Not reported  
Constype Linear Utility Ind: Not reported  
Emergency Phone: Not reported  
Emergency Phone Ext: Not reported  
Constype Above Ground Ind: Not reported  
Constype Below Ground Ind: Not reported  
Constype Cable Line Ind: Not reported  
Constype Comm Line Ind: Not reported  
Constype Commercial Ind: Not reported  
Constype Electrical Line Ind: Not reported  
Constype Gas Line Ind: Not reported  
Constype Industrial Ind: Not reported  
Constype Other Description: Not reported  
Constype Other Ind: Not reported  
Constype Recons Ind: Not reported  
Constype Residential Ind: Not reported  
Constype Transport Ind: Not reported  
Constype Utility Description: Not reported  
Constype Utility Ind: Not reported  
Constype Water Sewer Ind: Not reported  
Dir Discharge Uswater Ind: Not reported  
Receiving Water Name: Not reported  
Certifier: Not reported  
Certifier Title: Not reported  
Certification Date: Not reported  
Primary Sic: Not reported  
Secondary Sic: Not reported  
Tertiary Sic: Not reported

Name: TORRANCE CITY SERVICES FACILITY  
Address: 20500 MADRONA AVE  
City, State, Zip: TORRANCE, CA 90503  
Facility Status: Not reported  
NPDES Number: Not reported  
Region: Not reported  
Agency Number: Not reported  
Regulatory Measure ID: Not reported  
Place ID: Not reported  
Order Number: Not reported  
WDID: 4 19I000130  
Regulatory Measure Type: Industrial  
Program Type: Not reported  
Adoption Date Of Regulatory Measure: Not reported  
Effective Date Of Regulatory Measure: Not reported

Map ID  
Direction  
Distance  
Elevation

MAP FINDINGS

Site

Database(s)

EDR ID Number  
EPA ID Number

**CITY OF TORRANCE (Continued)**

**S103866447**

Termination Date Of Regulatory Measure: Not reported  
Expiration Date Of Regulatory Measure: Not reported  
Discharge Address: Not reported  
Discharge Name: Not reported  
Discharge City: Not reported  
Discharge State: Not reported  
Discharge Zip: Not reported  
Status: Active  
Status Date: 02/24/1992  
Operator Name: City of Torrance  
Operator Address: 3031 TORRANCE BLVD  
Operator City: Torrance  
Operator State: California  
Operator Zip: 90503

NPDES as of 03/2018:

NPDES Number: Not reported  
Status: Not reported  
Agency Number: Not reported  
Region: 4  
Regulatory Measure ID: 188554  
Order Number: Not reported  
Regulatory Measure Type: Industrial  
Place ID: Not reported  
WDID: 4 19I000130  
Program Type: Not reported  
Adoption Date Of Regulatory Measure: Not reported  
Effective Date Of Regulatory Measure: Not reported  
Expiration Date Of Regulatory Measure: Not reported  
Termination Date Of Regulatory Measure: Not reported  
Discharge Name: Not reported  
Discharge Address: Not reported  
Discharge City: Not reported  
Discharge State: Not reported  
Discharge Zip: Not reported  
Received Date: 05/09/2008  
Processed Date: 02/24/1992  
Status: Active  
Status Date: 02/24/1992  
Place Size: 24  
Place Size Unit: Acres  
Contact: John Drakodaidis  
Contact Title: City Services Facility Manager  
Contact Phone: 310-618-6283  
Contact Phone Ext: Not reported  
Contact Email: jdrakodaidis@torranceca.gov  
Operator Name: City of Torrance  
Operator Address: 3031 TORRANCE BLVD  
Operator City: Torrance  
Operator State: California  
Operator Zip: 90503  
Operator Contact: Robert Beste  
Operator Contact Title: Not reported  
Operator Contact Phone: 310-781-6900  
Operator Contact Phone Ext: Not reported  
Operator Contact Email: rbeste@torranceca.gov  
Operator Type: City/Town Agency  
Developer: Not reported

Map ID  
Direction  
Distance  
Elevation

MAP FINDINGS

Site

Database(s)

EDR ID Number  
EPA ID Number

**CITY OF TORRANCE (Continued)**

**S103866447**

Developer Address:	Not reported
Developer City:	Not reported
Developer State:	California
Developer Zip:	Not reported
Developer Contact:	Not reported
Developer Contact Title:	Not reported
Constype Linear Utility Ind:	Not reported
Emergency Phone:	949-637-7327
Emergency Phone Ext:	Not reported
Constype Above Ground Ind:	Not reported
Constype Below Ground Ind:	Not reported
Constype Cable Line Ind:	Not reported
Constype Comm Line Ind:	Not reported
Constype Commercial Ind:	Not reported
Constype Electrical Line Ind:	Not reported
Constype Gas Line Ind:	Not reported
Constype Industrial Ind:	Not reported
Constype Other Description:	Not reported
Constype Other Ind:	Not reported
Constype Recons Ind:	Not reported
Constype Residential Ind:	Not reported
Constype Transport Ind:	Not reported
Constype Utility Description:	Not reported
Constype Utility Ind:	Not reported
Constype Water Sewer Ind:	Not reported
Dir Discharge Uswater Ind:	N
Receiving Water Name:	Pacific Ocean
Certifier:	Robert Beste
Certifier Title:	Public Works Director
Certification Date:	03-FEB-15
Primary Sic:	4111-Local and Suburban Transit
Secondary Sic:	4212-Local Trucking Without Storage
Tertiary Sic:	4173-Terminal and Service Facilities for Motor Vehicle Passenger Transportation
NPDES Number:	CAS000001
Status:	Active
Agency Number:	0
Region:	4
Regulatory Measure ID:	188554
Order Number:	97-03-DWQ
Regulatory Measure Type:	Enrollee
Place ID:	Not reported
WDID:	4 19I000130
Program Type:	Industrial
Adoption Date Of Regulatory Measure:	Not reported
Effective Date Of Regulatory Measure:	02/24/1992
Expiration Date Of Regulatory Measure:	Not reported
Termination Date Of Regulatory Measure:	Not reported
Discharge Name:	City of Torrance
Discharge Address:	3031 TORRANCE BLVD
Discharge City:	Torrance
Discharge State:	California
Discharge Zip:	90503
Received Date:	Not reported
Processed Date:	Not reported
Status:	Not reported

Map ID  
Direction  
Distance  
Elevation

MAP FINDINGS

Site

Database(s)

EDR ID Number  
EPA ID Number

**CITY OF TORRANCE (Continued)**

**S103866447**

Status Date:	Not reported
Place Size:	Not reported
Place Size Unit:	Not reported
Contact:	Not reported
Contact Title:	Not reported
Contact Phone:	Not reported
Contact Phone Ext:	Not reported
Contact Email:	Not reported
Operator Name:	Not reported
Operator Address:	Not reported
Operator City:	Not reported
Operator State:	Not reported
Operator Zip:	Not reported
Operator Contact:	Not reported
Operator Contact Title:	Not reported
Operator Contact Phone:	Not reported
Operator Contact Phone Ext:	Not reported
Operator Contact Email:	Not reported
Operator Type:	Not reported
Developer:	Not reported
Developer Address:	Not reported
Developer City:	Not reported
Developer State:	Not reported
Developer Zip:	Not reported
Developer Contact:	Not reported
Developer Contact Title:	Not reported
Constype Linear Utility Ind:	Not reported
Emergency Phone:	Not reported
Emergency Phone Ext:	Not reported
Constype Above Ground Ind:	Not reported
Constype Below Ground Ind:	Not reported
Constype Cable Line Ind:	Not reported
Constype Comm Line Ind:	Not reported
Constype Commercial Ind:	Not reported
Constype Electrical Line Ind:	Not reported
Constype Gas Line Ind:	Not reported
Constype Industrial Ind:	Not reported
Constype Other Description:	Not reported
Constype Other Ind:	Not reported
Constype Recons Ind:	Not reported
Constype Residential Ind:	Not reported
Constype Transport Ind:	Not reported
Constype Utility Description:	Not reported
Constype Utility Ind:	Not reported
Constype Water Sewer Ind:	Not reported
Dir Discharge Uswater Ind:	Not reported
Receiving Water Name:	Not reported
Certifier:	Not reported
Certifier Title:	Not reported
Certification Date:	Not reported
Primary Sic:	Not reported
Secondary Sic:	Not reported
Tertiary Sic:	Not reported

CIWQS:

Name:

TORRANCE CITY SERVICES FACILITY



Map ID  
Direction  
Distance  
Elevation

MAP FINDINGS

Site

Database(s)

EDR ID Number  
EPA ID Number

**CITY OF TORRANCE (Continued)**

**S103866447**

Address: 20500 MADRONA AVE  
City,State,Zip: TORRANCE, CA 90503  
Agency: City of Torrance  
Agency Address: 3031 TORRANCE BLVD, Torrance, CA 90503  
Place/Project Type: Industrial - Local and Suburban Transit  
SIC/NAICS: 4111(+)  
Region: 4  
Program: INDSTW  
Regulatory Measure Status: Active  
Regulatory Measure Type: Storm water industrial  
Order Number: 2014-0057-DWQ  
WDID: 4 19I000130  
NPDES Number: CAS000001  
Adoption Date: Not reported  
Effective Date: 02/24/1992  
Termination Date: Not reported  
Expiration/Review Date: Not reported  
Design Flow: Not reported  
Major/Minor: Not reported  
Complexity: Not reported  
TTWQ: Not reported  
Enforcement Actions within 5 years: 0  
Violations within 5 years: 0  
Latitude: 33.8452  
Longitude: -118.34466

**CERS:**

Name: TORRANCE CITY SERVICES FACILITY  
Address: 20500 MADRONA AVE  
City,State,Zip: TORRANCE, CA 90503  
Site ID: 544580  
CERS ID: 217782  
CERS Description: Industrial Facility Storm Water

**Violations:**

Site ID: 544580  
Site Name: Torrance City Services Facility  
Violation Date: 09-26-2006  
Citation: 2014-0057-DWQ - Industrial General Permit  
Violation Description: SW - Deficient BMP Implementation  
Violation Notes: Inspection 9/26/06: Inadequate secondary containment in the hazardous waste storage area.  
Violation Division: Water Boards  
Violation Program: INDSTW  
Violation Source: SMARTS

Site ID: 544580  
Site Name: Torrance City Services Facility  
Violation Date: 12-16-2005  
Citation: 2014-0057-DWQ - Industrial General Permit  
Violation Description: SW - Deficient BMP Implementation  
Violation Notes: Inspection 12/16/05: Failure to implement chemical container storage BMPs.  
Violation Division: Water Boards  
Violation Program: INDSTW  
Violation Source: SMARTS

Map ID  
Direction  
Distance  
Elevation

MAP FINDINGS

Site

Database(s)

EDR ID Number  
EPA ID Number

**CITY OF TORRANCE (Continued)**

**S103866447**

Site ID: 544580  
Site Name: Torrance City Services Facility  
Violation Date: 07-02-1998  
Citation: 2014-0057-DWQ - Industrial General Permit  
Violation Description: SW - Late Report  
Violation Notes: Failure to submit a 1997-1998 Annual Report.  
Violation Division: Water Boards  
Violation Program: INDSTW  
Violation Source: SMARTS

Site ID: 544580  
Site Name: Torrance City Services Facility  
Violation Date: 09-26-2006  
Citation: 2014-0057-DWQ - Industrial General Permit  
Violation Description: Unauthorized Discharge  
Violation Notes: Inspection 9/26/06: Unauthorized non-stormwater discharge to the storm drain.  
Violation Division: Water Boards  
Violation Program: INDSTW  
Violation Source: SMARTS

Site ID: 544580  
Site Name: Torrance City Services Facility  
Violation Date: 08-29-2006  
Citation: 2014-0057-DWQ - Industrial General Permit  
Violation Description: SW - Deficient BMP Implementation  
Violation Notes: Inspection 8/29/06: Inadequate containment BMPs in the street sweeping transfer & storage area.  
Violation Division: Water Boards  
Violation Program: INDSTW  
Violation Source: SMARTS

Site ID: 544580  
Site Name: Torrance City Services Facility  
Violation Date: 08-29-2006  
Citation: 2014-0057-DWQ - Industrial General Permit  
Violation Description: Unauthorized Discharge  
Violation Notes: Inspection 8/29/06: Unauthorized non-stormwater discharge.  
Violation Division: Water Boards  
Violation Program: INDSTW  
Violation Source: SMARTS

Site ID: 544580  
Site Name: Torrance City Services Facility  
Violation Date: 12-16-2005  
Citation: 2014-0057-DWQ - Industrial General Permit  
Violation Description: Unauthorized Discharge  
Violation Notes: Inspection 12/16/05: Discharge of vehicle wash water into storm drain from wash rack.  
Violation Division: Water Boards  
Violation Program: INDSTW  
Violation Source: SMARTS

Site ID: 544580  
Site Name: Torrance City Services Facility  
Violation Date: 07-02-1996  
Citation: 2014-0057-DWQ - Industrial General Permit

Map ID  
Direction  
Distance  
Elevation

MAP FINDINGS

Site

Database(s)

EDR ID Number  
EPA ID Number

**CITY OF TORRANCE (Continued)**

**S103866447**

Violation Description: SW - Late Report  
Violation Notes: Failure to submit a 1995-1996 Annual Report.  
Violation Division: Water Boards  
Violation Program: INDSTW  
Violation Source: SMARTS

Site ID: 544580  
Site Name: Torrance City Services Facility  
Violation Date: 02-05-2009  
Citation: 2014-0057-DWQ - Industrial General Permit  
Violation Description: SW - Deficient BMP Implementation  
Violation Notes: Analytical results for Total Suspended Solids (TSS), Specific Conductance (SC) and Total Organic Carbon (TOC) exceed benchmark levels.  
Violation Division: Water Boards  
Violation Program: INDSTW  
Violation Source: SMARTS

Site ID: 544580  
Site Name: Torrance City Services Facility  
Violation Date: 06-30-1993  
Citation: 2014-0057-DWQ - Industrial General Permit  
Violation Description: Unauthorized Discharge  
Violation Notes: Permittee sent a notice of violations to the RB. - unpermitted runoff from the vehicle wash.  
Violation Division: Water Boards  
Violation Program: INDSTW  
Violation Source: SMARTS

Site ID: 544580  
Site Name: Torrance City Services Facility  
Violation Date: 04-26-2007  
Citation: 2014-0057-DWQ - Industrial General Permit  
Violation Description: SW - Deficient BMP Implementation  
Violation Notes: Inspection 4/26/07 - Ineffective BMPs: drums, rusted materials, stored without cover/containment. Poor housekeeping, oily discharge next to storm drain inlet.  
Violation Division: Water Boards  
Violation Program: INDSTW  
Violation Source: SMARTS

Site ID: 544580  
Site Name: Torrance City Services Facility  
Violation Date: 07-02-1999  
Citation: 2014-0057-DWQ - Industrial General Permit  
Violation Description: SW - Late Report  
Violation Notes: Non-submittal of Annual Report. Due 7//1/1999  
Violation Division: Water Boards  
Violation Program: INDSTW  
Violation Source: SMARTS

Site ID: 544580  
Site Name: Torrance City Services Facility  
Violation Date: 12-16-2005  
Citation: 2014-0057-DWQ - Industrial General Permit  
Violation Description: SWPPP  
Violation Notes: Inspection 12/16/05: No SWPPP, monitoring plan or other documents

Map ID  
Direction  
Distance  
Elevation

MAP FINDINGS

Site

Database(s)

EDR ID Number  
EPA ID Number

**CITY OF TORRANCE (Continued)**

**S103866447**

available.  
Violation Division: Water Boards  
Violation Program: INDSTW  
Violation Source: SMARTS

Site ID: 544580  
Site Name: Torrance City Services Facility  
Violation Date: 11-14-2008  
Citation: 2014-0057-DWQ - Industrial General Permit  
Violation Description: SW - Deficient BMP Implementation  
Violation Notes: Inspection 11/14/08: A standing pool of dark, oderiferous water was discharging from the street sweeping transfer area approximately 50 feet from the containment area.

Violation Division: Water Boards  
Violation Program: INDSTW  
Violation Source: SMARTS

Evaluation:  
Eval General Type: Case Development Inspection  
Eval Date: 06-21-2007  
Violations Found: No  
Eval Type: Industrial Storm Water Enforcement Follow-up  
Eval Notes: Inspection 6/21/07: Facility was in compliance.  
Eval Division: Water Boards  
Eval Program: INDSTW  
Eval Source: SMARTS

Eval General Type: Compliance Evaluation Inspection  
Eval Date: 08-27-2008  
Violations Found: No  
Eval Type: Industrial Storm Water Compliance Evaluation  
Eval Notes: Regional Board staff met on site Mr. Joh Dettle, Mr. Shant Megerdician of City of Torrance. No BMPs violations were observed. Site improvement project was proposed and was I pending for full implementation. The site was in full compliance.  
Eval Division: Water Boards  
Eval Program: INDSTW  
Eval Source: SMARTS

Eval General Type: Case Development Inspection  
Eval Date: 08-29-2006  
Violations Found: No  
Eval Type: Industrial Storm Water Enforcement Follow-up  
Eval Notes: Inspection 8/29/06: Failure to implement BMPs in the treet sweeping transfer & storage area. Unauthorized non-stormwater discharge.  
Eval Division: Water Boards  
Eval Program: INDSTW  
Eval Source: SMARTS

Eval General Type: Compliance Evaluation Inspection  
Eval Date: 11-14-2008  
Violations Found: No  
Eval Type: Industrial Storm Water Compliance Evaluation  
Eval Notes: Inspection 11/14/08: Standing pool of dark, odiferous water within the street sweeping transfer area was discharging approximately 50 feet from the designated containment area.  
Eval Division: Water Boards

Map ID  
Direction  
Distance  
Elevation

MAP FINDINGS

Site

Database(s)

EDR ID Number  
EPA ID Number

**CITY OF TORRANCE (Continued)**

**S103866447**

Eval Program: INDSTW  
Eval Source: SMARTS

**Enforcement Action:**

Site ID: 544580  
Site Name: Torrance City Services Facility  
Site Address: 20500 MADRONA AVE  
Site City: TORRANCE  
Site Zip: 90503  
Enf Action Date: 01-06-2006  
Enf Action Type: Notice of Violation  
Enf Action Description: Notice of Violation  
Enf Action Notes: NOV sent 1/6/06 for numerous violations of INDSTW permit.  
Enf Action Division: Water Boards  
Enf Action Program: INDSTW  
Enf Action Source: SMARTS

Site ID: 544580  
Site Name: Torrance City Services Facility  
Site Address: 20500 MADRONA AVE  
Site City: TORRANCE  
Site Zip: 90503  
Enf Action Date: 01-30-2009  
Enf Action Type: Industrial Storm Water Enforcement  
Enf Action Description: Industrial Storm Water Enforcement  
Enf Action Notes: - ACL Complaint R4-2009-0001 for \$87,455 issued 1/30/09 for multiple BMP violations & unauthorized non-stormwater discharges.  
Enf Action Division: Water Boards  
Enf Action Program: INDSTW  
Enf Action Source: SMARTS

Site ID: 544580  
Site Name: Torrance City Services Facility  
Site Address: 20500 MADRONA AVE  
Site City: TORRANCE  
Site Zip: 90503  
Enf Action Date: 02-06-1997  
Enf Action Type: Industrial Storm Water Enforcement  
Enf Action Description: Industrial Storm Water Enforcement  
Enf Action Notes: Ordered to submit a 1995-1996 Annual Report.  
Enf Action Division: Water Boards  
Enf Action Program: INDSTW  
Enf Action Source: SMARTS

Site ID: 544580  
Site Name: Torrance City Services Facility  
Site Address: 20500 MADRONA AVE  
Site City: TORRANCE  
Site Zip: 90503  
Enf Action Date: 05-11-2007  
Enf Action Type: Notice of Violation  
Enf Action Description: Notice of Violation  
Enf Action Notes: NOV sent 5/11/07 for ineffective BMPs: drums, rusted materials, stored without cover/containment. Poor housekeeping, oily discharge next to storm drain inlet.  
Enf Action Division: Water Boards  
Enf Action Program: INDSTW

Map ID  
Direction  
Distance  
Elevation

MAP FINDINGS

Site

Database(s)

EDR ID Number  
EPA ID Number

**CITY OF TORRANCE (Continued)**

**S103866447**

Enf Action Source: SMARTS

Site ID: 544580  
Site Name: Torrance City Services Facility  
Site Address: 20500 MADRONA AVE  
Site City: TORRANCE  
Site Zip: 90503  
Enf Action Date: 08-17-1998  
Enf Action Type: Industrial Storm Water Enforcement  
Enf Action Description: Industrial Storm Water Enforcement  
Enf Action Notes: Ordered to submit a 1997-1998 Annual Report.  
Enf Action Division: Water Boards  
Enf Action Program: INDSTW  
Enf Action Source: SMARTS

Site ID: 544580  
Site Name: Torrance City Services Facility  
Site Address: 20500 MADRONA AVE  
Site City: TORRANCE  
Site Zip: 90503  
Enf Action Date: 10-06-2006  
Enf Action Type: Notice of Violation  
Enf Action Description: Notice of Violation  
Enf Action Notes: NOV sent 10/6/06 for BMP violations & unauthorized non-stormwater discharge.  
Enf Action Division: Water Boards  
Enf Action Program: INDSTW  
Enf Action Source: SMARTS

Site ID: 544580  
Site Name: Torrance City Services Facility  
Site Address: 20500 MADRONA AVE  
Site City: TORRANCE  
Site Zip: 90503  
Enf Action Date: 10-26-1999  
Enf Action Type: Notice of Violation  
Enf Action Description: Notice of Violation  
Enf Action Notes: Notice of Violation for non-submittal of Annual Report  
Enf Action Division: Water Boards  
Enf Action Program: INDSTW  
Enf Action Source: SMARTS

Site ID: 544580  
Site Name: Torrance City Services Facility  
Site Address: 20500 MADRONA AVE  
Site City: TORRANCE  
Site Zip: 90503  
Enf Action Date: 12-01-1999  
Enf Action Type: Notice of Violation  
Enf Action Description: Notice of Violation  
Enf Action Notes: Second Notice of Violation for non-submittal of Annual Report  
Enf Action Division: Water Boards  
Enf Action Program: INDSTW  
Enf Action Source: SMARTS

Site ID: 544580  
Site Name: Torrance City Services Facility

Map ID  
Direction  
Distance  
Elevation

MAP FINDINGS

Site

Database(s)

EDR ID Number  
EPA ID Number

**CITY OF TORRANCE (Continued)**

**S103866447**

Site Address: 20500 MADRONA AVE  
Site City: TORRANCE  
Site Zip: 90503  
Enf Action Date: 12-10-2009  
Enf Action Type: Staff Enforcement Letter  
Enf Action Description: Staff Enforcement Letter  
Enf Action Notes: The letter, AR Review - Benchmark Exceedance, was sent to ensure that the permittee will develop and implement the BMPs to reduce or prevent pollutants in SW discharges. Letter also required permittee to submit evidence of implemented additional BMPs and SWPPP amendments if the permittee is already implementing the BMPs.  
Enf Action Division: Water Boards  
Enf Action Program: INDSTW  
Enf Action Source: SMARTS

Affiliation:  
Affiliation Type Desc: Owner/Operator  
Entity Name: City of Torrance  
Entity Title: Operator  
Affiliation Address: 3031 TORRANCE BLVD  
Affiliation City: Torrance  
Affiliation State: CA  
Affiliation Country: Not reported  
Affiliation Zip: 90503  
Affiliation Phone: Not reported

Name: TRANSIT FACILITY  
Address: 20500 MADRONA AVE  
City,State,Zip: TORRANCE, CA 90503  
Site ID: 204775  
CERS ID: T0603701465  
CERS Description: Leaking Underground Storage Tank Cleanup Site

Affiliation:  
Affiliation Type Desc: Regional Board Caseworker  
Entity Name: YUE RONG - LOS ANGELES RWQCB (REGION 4)  
Entity Title: Not reported  
Affiliation Address: 320 W. 4TH ST., SUITE 200  
Affiliation City: Los Angeles  
Affiliation State: CA  
Affiliation Country: Not reported  
Affiliation Zip: Not reported  
Affiliation Phone: Not reported

Affiliation Type Desc: Local Agency Caseworker  
Entity Name: RICHARD V. BONGARD - TORRANCE, CITY OF  
Entity Title: Not reported  
Affiliation Address: Not reported  
Affiliation City: R4 UNKNOWN  
Affiliation State: CA  
Affiliation Country: Not reported  
Affiliation Zip: Not reported  
Affiliation Phone: 3106182973

Name: TORRANCE CITY SERVICES FACILITY

Map ID  
Direction  
Distance  
Elevation

MAP FINDINGS

Site

Database(s)

EDR ID Number  
EPA ID Number

CITY OF TORRANCE (Continued)

S103866447

Address: 20500 MADRONA AVENUE  
City,State,Zip: TORRANCE, CA  
Site ID: 512432  
CERS ID: 19-AA-1045  
CERS Description: Solid Waste and Recycle Sites

Affiliation:  
Affiliation Type Desc: Legal Operator  
Entity Name: CITY OF TORRANCE  
Entity Title: Not reported  
Affiliation Address: Not reported  
Affiliation City: Torrance  
Affiliation State: CA  
Affiliation Country: Not reported  
Affiliation Zip: 90503  
Affiliation Phone: 3107817140

Affiliation Type Desc: Legal Owner  
Entity Name: CITY OF TORRANCE  
Entity Title: Not reported  
Affiliation Address: Not reported  
Affiliation City: Torrance  
Affiliation State: CA  
Affiliation Country: Not reported  
Affiliation Zip: 90503  
Affiliation Phone: 3107817140

158  
ESE  
1/4-1/2  
0.279 mi.  
1471 ft.

REYNOLDS METALS CO EXTRUSION PLT  
2315 DOMINGUEZ ST  
TORRANCE, CA 90509

SEMS-ARCHIVE 1000318252  
RCRA-SQG CAT000612325  
CA HIST UST  
FINDS  
ECHO  
LA Co. Site Mitigation

Relative:  
Lower  
Actual:  
76 ft.

SEMS Archive:  
Site ID: 0902633  
EPA ID: CAT000612325  
Name: REYNOLDS METALS CO TORRANCE EXTRUSION  
Address: 2315 DOMINGUEZ ST  
Address 2: Not reported  
City,State,Zip: TORRANCE, CA 90509  
Cong District: 32  
FIPS Code: 06037  
FF: N  
NPL: Not on the NPL  
Non NPL Status: NFRAP-Site does not qualify for the NPL based on existing information

SEMS Archive Detail:  
Region: 09  
Site ID: 0902633  
EPA ID: CAT000612325  
Site Name: REYNOLDS METALS CO TORRANCE EXTRUSION  
NPL: N  
FF: N  
OU: 00  
Action Code: VS  
Action Name: ARCH SITE  
SEQ: 1



Map ID  
Direction  
Distance  
Elevation

MAP FINDINGS

Site

Database(s)

EDR ID Number  
EPA ID Number

**REYNOLDS METALS CO EXTRUSION PLT (Continued)**

**1000318252**

Start Date: Not reported  
Finish Date: 1987-09-01 04:00:00  
Qual: Not reported  
Current Action Lead: EPA Perf In-Hse

Region: 09  
Site ID: 0902633  
EPA ID: CAT000612325  
Site Name: REYNOLDS METALS CO TORRANCE EXTRUSION  
NPL: N  
FF: N  
OU: 00  
Action Code: DS  
Action Name: DISCVRY  
SEQ: 1  
Start Date: 1980-08-01 04:00:00  
Finish Date: 1980-08-01 04:00:00  
Qual: Not reported  
Current Action Lead: EPA Perf

Region: 09  
Site ID: 0902633  
EPA ID: CAT000612325  
Site Name: REYNOLDS METALS CO TORRANCE EXTRUSION  
NPL: N  
FF: N  
OU: 00  
Action Code: SI  
Action Name: SI  
SEQ: 1  
Start Date: Not reported  
Finish Date: 1987-09-01 04:00:00  
Qual: N  
Current Action Lead: EPA Perf

Region: 09  
Site ID: 0902633  
EPA ID: CAT000612325  
Site Name: REYNOLDS METALS CO TORRANCE EXTRUSION  
NPL: N  
FF: N  
OU: 00  
Action Code: PA  
Action Name: PA  
SEQ: 1  
Start Date: 1984-06-01 05:00:00  
Finish Date: 1986-10-01 04:00:00  
Qual: L  
Current Action Lead: St Perf

**RCRA-SQG:**

Date form received by agency: 1996-09-01 00:00:00.0  
Facility name: REYNOLDS METALS CO EXTRUSION PLT  
Facility address: 2315 DOMINGUEZ ST  
TORRANCE, CA 90509  
EPA ID: CAT000612325

Map ID  
Direction  
Distance  
Elevation

MAP FINDINGS

Site

Database(s)

EDR ID Number  
EPA ID Number

**REYNOLDS METALS CO EXTRUSION PLT (Continued)**

**1000318252**

Mailing address: DOMINGUEZ ST  
TORRANCE, CA 90509  
Contact: Not reported  
Contact address: Not reported  
Not reported  
Contact country: US  
Contact telephone: Not reported  
Contact email: Not reported  
EPA Region: 09  
Classification: Small Small Quantity Generator  
Description: Handler: generates more than 100 and less than 1000 kg of hazardous waste during any calendar month and accumulates less than 6000 kg of hazardous waste at any time; or generates 100 kg or less of hazardous waste during any calendar month, and accumulates more than 1000 kg of hazardous waste at any time

Owner/Operator Summary:

Owner/operator name: REYNOLDS METALS CO  
Owner/operator address: NOT REQUIRED  
NOT REQUIRED, ME 99999  
Owner/operator country: Not reported  
Owner/operator telephone: 415-555-1212  
Owner/operator email: Not reported  
Owner/operator fax: Not reported  
Owner/operator extension: Not reported  
Legal status: Private  
Owner/Operator Type: Owner  
Owner/Op start date: Not reported  
Owner/Op end date: Not reported

Owner/operator name: NOT REQUIRED  
Owner/operator address: NOT REQUIRED  
NOT REQUIRED, ME 99999  
Owner/operator country: Not reported  
Owner/operator telephone: 415-555-1212  
Owner/operator email: Not reported  
Owner/operator fax: Not reported  
Owner/operator extension: Not reported  
Legal status: Private  
Owner/Operator Type: Operator  
Owner/Op start date: Not reported  
Owner/Op end date: Not reported

Handler Activities Summary:

U.S. importer of hazardous waste: No  
Mixed waste (haz. and radioactive): No  
Recycler of hazardous waste: No  
Transporter of hazardous waste: No  
Treater, storer or disposer of HW: No  
Underground injection activity: No  
On-site burner exemption: No  
Furnace exemption: No  
Used oil fuel burner: No  
Used oil processor: No  
Used oil refiner: No  
Used oil fuel marketer to burner: No

Map ID  
Direction  
Distance  
Elevation

MAP FINDINGS

Site

Database(s)

EDR ID Number  
EPA ID Number

**REYNOLDS METALS CO EXTRUSION PLT (Continued)**

**1000318252**

Used oil Specification marketer: No  
Used oil transfer facility: No  
Used oil transporter: No

Violation Status: No violations found

**HIST UST:**

Name: REYNOLDS METAL EXTRUSION  
Address: 2315 DOMINGUEZ  
City,State,Zip: TORRANCE, CA 90509  
File Number: 00027F6B  
URL: <http://geotracker.waterboards.ca.gov/ustpdfs/pdf/00027F6B.pdf>  
Region: STATE  
Facility ID: 00000017535  
Facility Type: Other  
Other Type: MANUFACTUR  
Contact Name: TED LISSING  
Telephone: 2133287420  
Owner Name: REYNOLDS METALS CO.  
Owner Address: P.O. BOX 27003  
Owner City,St,Zip: RICHMOND, VA 23261  
Total Tanks: 0004

Tank Num: 001  
Container Num: 1  
Year Installed: 1976  
Tank Capacity: 00003000  
Tank Used for: WASTE  
Type of Fuel: Not reported  
Container Construction Thickness: 6  
Leak Detection: Visual

Tank Num: 002  
Container Num: 2  
Year Installed: 1976  
Tank Capacity: 00003000  
Tank Used for: WASTE  
Type of Fuel: Not reported  
Container Construction Thickness: 6  
Leak Detection: Visual

Tank Num: 003  
Container Num: 3  
Year Installed: 1963  
Tank Capacity: 00001600  
Tank Used for: WASTE  
Type of Fuel: Not reported  
Container Construction Thickness: 6  
Leak Detection: Visual

Tank Num: 004  
Container Num: 4  
Year Installed: 1981  
Tank Capacity: 00003200  
Tank Used for: WASTE  
Type of Fuel: Not reported  
Container Construction Thickness: 8  
Leak Detection: Visual

Map ID  
Direction  
Distance  
Elevation

MAP FINDINGS

Site

Database(s)

EDR ID Number  
EPA ID Number

**REYNOLDS METALS CO EXTRUSION PLT (Continued)**

**1000318252**

Click here for Geo Tracker PDF:

**FINDS:**

Registry ID: 110002943049  
Facility URL: [http://ofmpub.epa.gov/enviro/fii\\_query\\_detail.disp\\_program\\_facility?p\\_registry\\_id=110002943049](http://ofmpub.epa.gov/enviro/fii_query_detail.disp_program_facility?p_registry_id=110002943049)

**Environmental Interest/Information System:**

RCRAInfo is a national information system that supports the Resource Conservation and Recovery Act (RCRA) program through the tracking of events and activities related to facilities that generate, transport, and treat, store, or dispose of hazardous waste. RCRAInfo allows RCRA program staff to track the notification, permit, compliance, and corrective action activities required under RCRA.

[Click this hyperlink](#) while viewing on your computer to access additional FINDS: detail in the EDR Site Report.

**ECHO:**

Envid: 1000318252  
Registry ID: 110002943049  
DFR URL: <http://echo.epa.gov/detailed-facility-report?fid=110002943049>  
Name: REYNOLDS METALS CO EXTRUSION PLT  
Address: 2315 DOMINGUEZ ST  
City,State,Zip: TORRANCE, CA 90509

**LA Co. Site Mitigation:**

Name: REYNOLDS METAL COMPANY  
Address: 2315 DOMINGUEZ ST  
City,State,Zip: TORRANCE, CA 90501  
Facility ID: Not reported  
Status: Not reported  
Site ID: SD0011147  
Jurisdiction: State  
Case ID: RO0000518  
Abated: Yes  
Assigned To: Kim Clark  
Entered Date: 05/11/2004  
Abated Date: 09/29/1994

Name: SHIMIZU/REYNOLDS  
Address: 2315 DOMINGUEZ ST  
City,State,Zip: TORRANCE, CA 90501  
Facility ID: Not reported  
Status: Not reported  
Site ID: SD0010461  
Jurisdiction: State  
Case ID: RO0000285  
Abated: Yes  
Assigned To: Kim Clark  
Entered Date: 05/11/2004  
Abated Date: 09/29/1994

Map ID  
Direction  
Distance  
Elevation

MAP FINDINGS

Site

Database(s)

EDR ID Number  
EPA ID Number

159  
WNW  
1/4-1/2  
0.282 mi.  
1490 ft.

ARKEMA INC  
19206 HAWTHORNE BLVD  
TORRANCE, CA 90503

RCRA-LQG 1000336410  
CA HIST Cal-Sites 90503NNCRB19206  
CA SWEEPS UST  
CA HIST UST  
CA FID UST  
TRIS

Relative:  
Higher

RCRA-LQG:

Actual:  
96 ft.

Date form received by agency: 2018-02-07 00:00:00.0  
Facility name: ARKEMA INC  
Facility address: 19206 HAWTHORNE BLVD  
TORRANCE, CA 90503-0000  
EPA ID: CAD081735755  
Mailing address: HAWTHORNE BLVD  
TORRANCE, CA 90503-0000  
Contact: SIDDHI SAWANT  
Contact address: HAWTHORNE BLVD  
TORRANCE, CA 90503-0000  
Contact country: US  
Contact telephone: 310-214-5314  
Contact email: SIDDHI.SAWANT@ARKEMA.COM  
EPA Region: 09  
Land type: Private  
Classification: Large Quantity Generator  
Description: Handler: generates 1,000 kg or more of hazardous waste during any calendar month; or generates more than 1 kg of acutely hazardous waste during any calendar month; or generates more than 100 kg of any residue or contaminated soil, waste or other debris resulting from the cleanup of a spill, into or on any land or water, of acutely hazardous waste during any calendar month; or generates 1 kg or less of acutely hazardous waste during any calendar month, and accumulates more than 1 kg of acutely hazardous waste at any time; or generates 100 kg or less of any residue or contaminated soil, waste or other debris resulting from the cleanup of a spill, into or on any land or water, of acutely hazardous waste during any calendar month, and accumulates more than 100 kg of that material at any time

Owner/Operator Summary:

Owner/operator name: ARKEMA INC  
Owner/operator address: HAWTHORNE BLVD  
TORRANCE, CA 90503  
Owner/operator country: US  
Owner/operator telephone: 310-214-5316  
Owner/operator email: JEFF.MILLS@ARKEMA.COM  
Owner/operator fax: Not reported  
Owner/operator extension: Not reported  
Legal status: Private  
Owner/Operator Type: Operator  
Owner/Op start date: 2010-01-25 00:00:00.  
Owner/Op end date: Not reported

Owner/operator name: ARKEMA INC  
Owner/operator address: HAWTHORNE BLVD  
TORRANCE, CA 90503  
Owner/operator country: US  
Owner/operator telephone: 310-214-5316  
Owner/operator email: JEFF.MILLS@ARKEMA.COM  
Owner/operator fax: Not reported  
Owner/operator extension: Not reported

Map ID  
Direction  
Distance  
Elevation

MAP FINDINGS

Site

Database(s)

EDR ID Number  
EPA ID Number

**ARKEMA INC (Continued)**

**1000336410**

Legal status: Private  
Owner/Operator Type: Owner  
Owner/Op start date: 2010-01-25 00:00:00.  
Owner/Op end date: Not reported

Owner/operator name: ARKEMA INC  
Owner/operator address: 19206 HAWTHORNE BLVD  
TORRANCE, CA 90503

Owner/operator country: US  
Owner/operator telephone: 310-214-5336  
Owner/operator email: Not reported  
Owner/operator fax: Not reported  
Owner/operator extension: Not reported

Legal status: Private  
Owner/Operator Type: Owner  
Owner/Op start date: 2012-01-25 00:00:00.  
Owner/Op end date: Not reported

Owner/operator name: ARKEMA INC  
Owner/operator address: Not reported  
Not reported

Owner/operator country: Not reported  
Owner/operator telephone: Not reported  
Owner/operator email: Not reported  
Owner/operator fax: Not reported  
Owner/operator extension: Not reported

Legal status: Private  
Owner/Operator Type: Operator  
Owner/Op start date: 2010-01-25 00:00:00.  
Owner/Op end date: Not reported

Handler Activities Summary:

U.S. importer of hazardous waste: No  
Mixed waste (haz. and radioactive): No  
Recycler of hazardous waste: No  
Transporter of hazardous waste: No  
Treater, storer or disposer of HW: No  
Underground injection activity: No  
On-site burner exemption: No  
Furnace exemption: No  
Used oil fuel burner: No  
Used oil processor: No  
User oil refiner: No  
Used oil fuel marketer to burner: No  
Used oil Specification marketer: No  
Used oil transfer facility: No  
Used oil transporter: No

Historical Generators:

Date form received by agency: 2017-03-23 00:00:00.0  
Site name: ARKEMA INC  
Classification: Small Quantity Generator

Date form received by agency: 2017-01-18 00:00:00.0  
Site name: ARKEMA INC  
Classification: Large Quantity Generator

Map ID  
Direction  
Distance  
Elevation

MAP FINDINGS

Site

Database(s)

EDR ID Number  
EPA ID Number

**ARKEMA INC (Continued)**

**1000336410**

Date form received by agency: 2015-10-28 00:00:00.0  
Site name: ARKEMA INC  
Classification: Small Quantity Generator

Date form received by agency: 2014-03-01 00:00:00.0  
Site name: ARKEMA INC  
Classification: Large Quantity Generator

Date form received by agency: 2012-10-16 00:00:00.0  
Site name: ARKEMA INC  
Classification: Large Quantity Generator

Date form received by agency: 2010-09-07 00:00:00.0  
Site name: UNION CARBIDE CORP  
Classification: Large Quantity Generator

Date form received by agency: 2010-03-11 00:00:00.0  
Site name: ARKEMA INC  
Classification: Large Quantity Generator

Date form received by agency: 1996-09-01 00:00:00.0  
Site name: UNION CARBIDE CORP  
Classification: Large Quantity Generator

Date form received by agency: 1996-09-01 00:00:00.0  
Site name: UNION CARBIDE CORP  
Classification: Small Quantity Generator

Date form received by agency: 1992-03-11 00:00:00.0  
Site name: UNION CARBIDE CORP  
Classification: Large Quantity Generator

Date form received by agency: 1980-08-14 00:00:00.0  
Site name: UNION CARBIDE CORP  
Classification: Large Quantity Generator

**Hazardous Waste Summary:**

- . Waste code: 134
- . Waste name: Aqueous solution with <10% total organic residues
  
- . Waste code: 141
- . Waste name: Off-specification, aged, or surplus inorganics
  
- . Waste code: 151
- . Waste name: Asbestos-containing waste
  
- . Waste code: 161
- . Waste name: Fluid-cracking catalyst (FCC) waste
  
- . Waste code: 181
- . Waste name: Other inorganic solid waste
  
- . Waste code: 221
- . Waste name: Waste oil and mixed oil
  
- . Waste code: 223

Map ID  
Direction  
Distance  
Elevation

MAP FINDINGS

Site

Database(s)

EDR ID Number  
EPA ID Number

**ARKEMA INC (Continued)**

**1000336410**

- . Waste name: Unspecified oil-containing waste
- . Waste code: 261
- . Waste name: Polychlorinated biphenyls and material containing PCB's
- . Waste code: 271
- . Waste name: Organic monomer waste (includes unreacted resins)
- . Waste code: 272
- . Waste name: Polymeric resin waste
- . Waste code: 291
- . Waste name: Latex waste
- . Waste code: 331
- . Waste name: Off-specification, aged, or surplus organics
- . Waste code: 343
- . Waste name: Unspecified organic liquid mixture
- . Waste code: 352
- . Waste name: Other organic solids
- . Waste code: 491
- . Waste name: Unspecified sludge waste
- . Waste code: 561
- . Waste name: Detergent and soap
- . Waste code: 741
- . Waste name: Liquids with halogenated organic compounds > 1000 mg/l
- . Waste code: D001
- . Waste name: IGNITABLE WASTE
- . Waste code: D002
- . Waste name: CORROSIVE WASTE
- . Waste code: D003
- . Waste name: REACTIVE WASTE
- . Waste code: D007
- . Waste name: CHROMIUM
- . Waste code: D008
- . Waste name: LEAD
- . Waste code: D009
- . Waste name: MERCURY
- . Waste code: D018
- . Waste name: BENZENE
- . Waste code: D028
- . Waste name: 1,2-DICHLOROETHANE
- . Waste code: D035



Map ID  
Direction  
Distance  
Elevation

MAP FINDINGS

Site

Database(s)

EDR ID Number  
EPA ID Number

**ARKEMA INC (Continued)**

**1000336410**

- . Waste name: METHYL ETHYL KETONE
- . Waste code: F001
- . Waste name: THE FOLLOWING SPENT HALOGENATED SOLVENTS USED IN DEGREASING: TETRACHLOROETHYLENE, TRICHLOROETHYLENE, METHYLENE CHLORIDE, 1,1,1-TRICHLOROETHANE, CARBON TETRACHLORIDE AND CHLORINATED FLUOROCARBONS; ALL SPENT SOLVENT MIXTURES/BLENDS USED IN DEGREASING CONTAINING, BEFORE USE, A TOTAL OF TEN PERCENT OR MORE (BY VOLUME) OF ONE OR MORE OF THE ABOVE HALOGENATED SOLVENTS OR THOSE SOLVENTS LISTED IN F002, F004, AND F005; AND STILL BOTTOMS FROM THE RECOVERY OF THESE SPENT SOLVENTS AND SPENT SOLVENT MIXTURES.
- . Waste code: U007
- . Waste name: 2-PROPENAMIDE (OR) ACRYLAMIDE
- . Waste code: U009
- . Waste name: 2-PROPENITRILE (OR) ACRYLONITRILE
- . Waste code: U112
- . Waste name: ACETIC ACID, ETHYL ESTER (I) (OR) ETHYL ACETATE (I)
- . Waste code: U160
- . Waste name: 2-BUTANONE, PEROXIDE (R,T) (OR) METHYL ETHYL KETONE PEROXIDE (R,T)

Facility Has Received Notices of Violations:

Regulation violated: FR - 262.10-12.A  
Area of violation: Generators - General  
Date violation determined: 1994-05-10 00:00:00.0  
Date achieved compliance: 1999-05-10 00:00:00.0  
Violation lead agency: State  
Enforcement action: COMPLIANCE EVALUATION INSPECTION ON-SITE  
Enforcement action date: Not reported  
Enf. disposition status: Not reported  
Enf. disp. status date: Not reported  
Enforcement lead agency: Not reported  
Proposed penalty amount: Not reported  
Final penalty amount: Not reported  
Paid penalty amount: Not reported

Calsite:

Name: UNION CARBIDE, TORRANCE  
Address: 3651 DEL AMO BLVD  
City: TORRANCE  
Region: CYPRESS  
Facility ID: 19290033  
Facility Type: RP  
Type: RESPONSIBLE PARTY  
Branch: SB  
Branch Name: SO CAL - CYPRESS  
File Name: Not reported  
State Senate District: 08171982  
Status: CERTIFIED AS HAVING BEEN REMEDIED SATISFACTORILY UNDER DTSC OVERSIGHT  
Status Name: CERTIFIED  
Lead Agency: N/A  
NPL: Not reported  
SIC Code: 29  
SIC Name: MANU - PETROLEUM & COAL PRODUCTS

Map ID  
Direction  
Distance  
Elevation

MAP FINDINGS

Site

Database(s)

EDR ID Number  
EPA ID Number

**ARKEMA INC (Continued)**

1000336410

Access: Not reported  
Cortese: Not reported  
Hazardous Ranking Score: Not reported  
Date Site Hazard Ranked: Not reported  
Groundwater Contamination: Not reported  
Staff Member Responsible for Site: JABRAHAM  
Supervisor Responsible for Site: Not reported  
Region Water Control Board: LA  
Region Water Control Board Name: LOS ANGELES  
Lat/Long Direction: Not reported  
Lat/Long (dms): 0 0 0 / 0 0 0  
Lat/long Method: Not reported  
Lat/Long Description: Not reported  
State Assembly District Code: 53  
State Senate District Code: 28  
Facility ID: 19290033  
Activity: DISC  
Activity Name: DISCOVERY  
AWP Code: Not reported  
Proposed Budget: 0  
AWP Completion Date: Not reported  
Revised Due Date: Not reported  
Comments Date: 08101980  
Est Person-Yrs to complete: 0  
Estimated Size: Not reported  
Request to Delete Activity: Not reported  
Activity Status: CERT  
Definition of Status: CERTIFIED  
Liquids Removed (Gals): 0  
Liquids Treated (Gals): 0  
Action Included Capping: Not reported  
Well Decommissioned: Not reported  
Action Included Fencing: Not reported  
Removal Action Certification: Not reported  
Activity Comments: Not reported  
For Commercial Reuse: 0  
For Industrial Reuse: 0  
For Residential Reuse: 0  
Unknown Type: 0  
Facility ID: 19290033  
Activity: CERT  
Activity Name: CERTIFICATION  
AWP Code: Not reported  
Proposed Budget: 0  
AWP Completion Date: Not reported  
Revised Due Date: Not reported  
Comments Date: 08171982  
Est Person-Yrs to complete: 0  
Estimated Size: Not reported  
Request to Delete Activity: Not reported  
Activity Status: CERT  
Definition of Status: CERTIFIED  
Liquids Removed (Gals): 0  
Liquids Treated (Gals): 0  
Action Included Capping: Not reported  
Well Decommissioned: Not reported  
Action Included Fencing: Not reported

Map ID  
Direction  
Distance  
Elevation

MAP FINDINGS

Site

Database(s)

EDR ID Number  
EPA ID Number

**ARKEMA INC (Continued)**

**1000336410**

Removal Action Certification: Not reported  
Activity Comments: Not reported  
For Commercial Reuse: 0  
For Industrial Reuse: 0  
For Residential Reuse: 0  
Unknown Type: 0  
Facility ID: 19290033  
Activity: SS  
Activity Name: SITE SCREENING  
AWP Code: Not reported  
Proposed Budget: 0  
AWP Completion Date: Not reported  
Revised Due Date: Not reported  
Comments Date: 06291989  
Est Person-Yrs to complete: 0  
Estimated Size: Not reported  
Request to Delete Activity: Not reported  
Activity Status: CERT  
Definition of Status: CERTIFIED  
Liquids Removed (Gals): 0  
Liquids Treated (Gals): 0  
Action Included Capping: Not reported  
Well Decommissioned: Not reported  
Action Included Fencing: Not reported  
Removal Action Certification: Not reported  
Activity Comments: Not reported  
For Commercial Reuse: 0  
For Industrial Reuse: 0  
For Residential Reuse: 0  
Unknown Type: 0  
Alternate Address: 3651 DEL AMO BLVD  
Alternate City,St,Zip: TORRANCE, CA 90503  
Alternate Address: DEL AMO BLVD AT PRAIRIE AVENUE  
Alternate City,St,Zip: TORRANCE, CA 90503  
Background Info: Not reported  
Comments Date: 01121982  
Comments: Enforcement Action: Approved plan for excavation of contam-  
Comments Date: 01121982  
Comments: inated soil.  
Comments Date: 03241977  
Comments: Electric Permit Issued: #38237. Land Use: Steam Generator  
Comments Date: 03241977  
Comments: Plating.  
Comments Date: 05161985  
Comments: Facility Drive-by: Abandoned Site Assessment Program.  
Comments Date: 06291989  
Comments: Site Screening Done: RWQCB site.  
Comments Date: 07301984  
Comments: Site dropped from 3012 study.  
Comments Date: 08011985  
Comments: Preliminary Assessment: During 1982 sludge materials that  
Comments Date: 08011985  
Comments: were disposed of to an onsite pond were removed to a Class I  
Comments Date: 08011985  
Comments: site. In April 1982, remaining residue was excavated  
Comments Date: 08011985  
Comments: (64000T of soil) to BKK.

Map ID  
Direction  
Distance  
Elevation

MAP FINDINGS

Site

Database(s)

EDR ID Number  
EPA ID Number

**ARKEMA INC (Continued)**

**1000336410**

Comments Date: 08011985  
Comments: BCL Associates Plant Audit June 1982: Manufacturing of low-  
Comments Date: 08011985  
Comments: density polyethylene pellets; manufacturing of ethylene  
Comments Date: 08011985  
Comments: glycol (until 1969); receiving/disposal of chemicals and  
Comments Date: 08011985  
Comments: plastics.  
Comments Date: 08011985  
Comments: Preliminary Assessment submitted to EPA.  
Comments Date: 08101980  
Comments: Facility Identified: Eckhardt's Survey (Questionnaire  
Comments Date: 08101980  
Comments: received).  
Comments Date: 08171982  
Comments: Certified. Enforcement actions DHS acknowledges site clean.  
Comments Date: 08171982  
Comments: 52,000 tons of contaminated soil and six drums of waste was  
Comments Date: 08171982  
Comments: removed. Note: there is a discrepancy between this descrip-  
Comments Date: 08171982  
Comments: tion and the comment of 08/01/85.  
Comments Date: 08211980  
Comments: HMMS Inspection: Eckhardt follow-up.  
Comments Date: 09151981  
Comments: Records Search: Torrance City Hall, Bldg & Safety Dept -  
Comments Date: 09151981  
Comments: 1) Legal Description of Land Parcel: Lot #2, and  
Comments Date: 09151981  
Comments: 2) Rancho San Pedro, Map #59.  
Comments Date: 09241980  
Comments: DHS-HWS&E: Inspection to mark location of sample borings.  
Comments Date: 09251980  
Comments: DHS-HWS&E: Monitor core boring & obtain soil samples.  
Comments Date: 09261980  
Comments: Samples taken by Abandoned Site Program/HMMS.  
Comments Date: 11281977  
Comments: Building Permit Issued: #758934B. Use of existing bldg -  
Comments Date: 11281977  
Comments: refinery.  
ID Name: CALSTARS CODE  
ID Value: 400483  
Alternate Name: UNION CARBIDE CORP - TORRANCE PLANT  
Alternate Name: OLD TOWN MALL & K-MART(IN 1969)  
Alternate Name: W & B BUILDERS, INC  
Alternate Name: GENERAL PETROLEUM CORPORATION  
Alternate Name: MOBIL OIL (UNTIL 1950S)  
Alternate Name: UNION CARBIDE, TORRANCE  
Alternate Name: Not reported  
Special Programs Code: Not reported  
Special Programs Name: Not reported

**SWEEPS UST:**

Name: UNION CARBIDE CORPORATION/EMULSIONS DIVISION  
Address: 19206 S HAWTHORNE BLVD  
City: TORRANCE  
Status: Not reported

Map ID  
Direction  
Distance  
Elevation

MAP FINDINGS

Site

Database(s)

EDR ID Number  
EPA ID Number

**ARKEMA INC (Continued)**

**1000336410**

Comp Number: 373  
Number: Not reported  
Board Of Equalization: 44-010593  
Referral Date: Not reported  
Action Date: Not reported  
Created Date: Not reported  
Owner Tank Id: Not reported  
SWRCB Tank Id: 19-038-000373-000001  
Tank Status: Not reported  
Capacity: 20000  
Active Date: Not reported  
Tank Use: CHEMICAL  
STG: PRODUCT  
Content: VINYL ACETATE  
Number Of Tanks: 6

Name: UNION CARBIDE CORPORATION/EMULSIONS DIVISION  
Address: 19206 S HAWTHORNE BLVD  
City: TORRANCE  
Status: Not reported  
Comp Number: 373  
Number: Not reported  
Board Of Equalization: 44-010593  
Referral Date: Not reported  
Action Date: Not reported  
Created Date: Not reported  
Owner Tank Id: Not reported  
SWRCB Tank Id: 19-038-000373-000002  
Tank Status: Not reported  
Capacity: 30000  
Active Date: Not reported  
Tank Use: CHEMICAL  
STG: PRODUCT  
Content: VINYL ACETATE  
Number Of Tanks: Not reported

Name: UNION CARBIDE CORPORATION/EMULSIONS DIVISION  
Address: 19206 S HAWTHORNE BLVD  
City: TORRANCE  
Status: Not reported  
Comp Number: 373  
Number: Not reported  
Board Of Equalization: 44-010593  
Referral Date: Not reported  
Action Date: Not reported  
Created Date: Not reported  
Owner Tank Id: Not reported  
SWRCB Tank Id: 19-038-000373-000003  
Tank Status: Not reported  
Capacity: 12000  
Active Date: Not reported  
Tank Use: CHEMICAL  
STG: PRODUCT  
Content: ISO BUTYL ACETATE  
Number Of Tanks: Not reported

Name: UNION CARBIDE CORPORATION/EMULSIONS DIVISION

Map ID  
Direction  
Distance  
Elevation

MAP FINDINGS

Site

Database(s)

EDR ID Number  
EPA ID Number

**ARKEMA INC (Continued)**

**1000336410**

Address: 19206 S HAWTHORNE BLVD  
City: TORRANCE  
Status: Not reported  
Comp Number: 373  
Number: Not reported  
Board Of Equalization: 44-010593  
Referral Date: Not reported  
Action Date: Not reported  
Created Date: Not reported  
Owner Tank Id: Not reported  
SWRCB Tank Id: 19-038-000373-000004  
Tank Status: Not reported  
Capacity: 30000  
Active Date: Not reported  
Tank Use: CHEMICAL  
STG: PRODUCT  
Content: BUTYL ACRYLATE  
Number Of Tanks: Not reported

Name: UNION CARBIDE CORPORATION/EMULSIONS DIVISION  
Address: 19206 S HAWTHORNE BLVD  
City: TORRANCE  
Status: Not reported  
Comp Number: 373  
Number: Not reported  
Board Of Equalization: 44-010593  
Referral Date: Not reported  
Action Date: Not reported  
Created Date: Not reported  
Owner Tank Id: Not reported  
SWRCB Tank Id: 19-038-000373-000005  
Tank Status: Not reported  
Capacity: 30000  
Active Date: Not reported  
Tank Use: CHEMICAL  
STG: PRODUCT  
Content: ETHYL ACRYLATE  
Number Of Tanks: Not reported

Name: UNION CARBIDE CORPORATION/EMULSIONS DIVISION  
Address: 19206 S HAWTHORNE BLVD  
City: TORRANCE  
Status: Not reported  
Comp Number: 373  
Number: Not reported  
Board Of Equalization: 44-010593  
Referral Date: Not reported  
Action Date: Not reported  
Created Date: Not reported  
Owner Tank Id: Not reported  
SWRCB Tank Id: 19-038-000373-000006  
Tank Status: Not reported  
Capacity: 20000  
Active Date: Not reported  
Tank Use: CHEMICAL  
STG: PRODUCT  
Content: 2 ETHYLHEXYL

Map ID  
Direction  
Distance  
Elevation

MAP FINDINGS

Site

Database(s)

EDR ID Number  
EPA ID Number

**ARKEMA INC (Continued)**

**1000336410**

Number Of Tanks: Not reported

HIST UST:

Name: UNION CARBIDE CORP-LINDE DIVI  
Address: 19200 HAWTHORNE BLVD  
City,State,Zip: TORRANCE, CA 90503  
File Number: 00028E8D  
URL: <http://geotracker.waterboards.ca.gov/ustpdfs/pdf/00028E8D.pdf>  
Region: STATE  
Facility ID: 00000000486  
Facility Type: Other  
Other Type: PACKAGED GAS PLANT  
Contact Name: R. WORTHAM-PLANT MANAGER  
Telephone: 2133711254  
Owner Name: UNION CARBIDE CORPORATION-LIND  
Owner Address: OLD RIDGEBURY RD  
Owner City,St,Zip: DANBURY, CT 06817  
Total Tanks: 0003

Tank Num: 001  
Container Num: 01002001  
Year Installed: 1981  
Tank Capacity: 00007500  
Tank Used for: PRODUCT  
Type of Fuel: Not reported  
Container Construction Thickness: 1/4  
Leak Detection: Stock Inventor

Tank Num: 002  
Container Num: 00321001  
Year Installed: Not reported  
Tank Capacity: 00010000  
Tank Used for: PRODUCT  
Type of Fuel: DIESEL  
Container Construction Thickness: 1/4  
Leak Detection: Stock Inventor

Tank Num: 003  
Container Num: 00318001  
Year Installed: Not reported  
Tank Capacity: 00002400  
Tank Used for: PRODUCT  
Type of Fuel: DIESEL  
Container Construction Thickness: 3/16  
Leak Detection: Stock Inventor

[Click here for Geo Tracker PDF:](#)

CA FID UST:

Facility ID: 19029979  
Regulated By: UTKNI  
Regulated ID: 00000373  
Cortese Code: Not reported  
SIC Code: Not reported  
Facility Phone: 3102145206  
Mail To: Not reported

Map ID  
Direction  
Distance  
Elevation

MAP FINDINGS

Site

Database(s)

EDR ID Number  
EPA ID Number

**ARKEMA INC (Continued)**

**1000336410**

Mailing Address: 19206 S HAWTHORNE BLVD  
Mailing Address 2: Not reported  
Mailing City,St,Zip: TORRANCE 90503  
Contact: Not reported  
Contact Phone: Not reported  
DUNS Number: Not reported  
NPDES Number: Not reported  
EPA ID: Not reported  
Comments: Not reported  
Status: Inactive

Facility, Chemical, Releases and Other Waste Management Summary Information:

TRI ID: 90503NNCRB19206  
Form Type: Form A Certification Statement  
Reporting year: 2017  
Trade secret indicator: NO  
Sanitized indicator: NO  
Title of certifying official: PLANT MANAGER JEFF MILLS  
Certifying officials signature indicator: ELECTRONIC  
Date signed: 2018-06-05  
Name: ARKEMA COATING RESINS PLANT  
Address: 19206 HAWTHORNE BLVD  
City,State,Zip: TORRANCE, CA 90503  
BIA code: Not reported  
Tribe name: Not reported  
Mailing name: ARKEMA COATING RESINS PLANT  
Mailing street: 19206 HAWTHORNE BLVD  
Mailing province: Not reported  
Mailing City,State,Zip: TORRANCE, CA 90503  
Entire facility ind: YES  
Partial facility ind: NO  
Federal facility ind: NO  
Goco facility ind: NO  
Assigned fed facility flag: NO  
Public contact name: JEFF MILLS  
Public contact phone and Ext: 3102145316  
Public contact email: JEFF.MILLS@ARKEMA.COM  
Primary sic code: Not reported  
Sic code 2: Not reported  
Sic code 3: Not reported  
Sic code 4: Not reported  
Sic code 5: Not reported  
Sic code 6: Not reported  
Naics origin: Not reported  
Primary naics code: 325211  
Naics code 2: Not reported  
Naics code 3: Not reported  
Naics code 4: Not reported  
Naics code 5: Not reported  
Naics code 6: Not reported  
Latitude: 33.856617  
Longitude: -118.353647  
D and B number A: 002290773  
D and B number B: Not reported  
RCRA number A: Not reported  
RCRA number B: Not reported  
NPDES number A: Not reported



Map ID  
Direction  
Distance  
Elevation

MAP FINDINGS

Site

Database(s)

EDR ID Number  
EPA ID Number

ARKEMA INC (Continued)

1000336410

NPDES number B:	Not reported
UIC number A:	Not reported
UIC number B:	Not reported
Parent company name:	ARKEMA DELAWARE INC
Parent company D and B number:	622121697
Standardized parent company name:	ARKEMA DELAWARE INC
Document control number:	1317215907991
TRI ID:	90503NNCRB19206
Cas number:	000079061
Chemical name:	ACRYLAMIDE
Classification:	TRI
Unit of measure:	Pounds
Metal ind:	NO
Revision code 1:	Not reported
Revision code 2:	Not reported
Produce the chemical:	NO
Import the chemical:	NO
On-site use of the chemical:	NO
Sale or distribution of the chemical:	NO
As a byproduct:	NO
As a manufactured impurity:	NO
Used as a reactant:	NO
Added as a formulation component:	NO
Used as an article component:	NO
Repackaging:	NO
As a process impurity:	NO
Used as a chemical processing aid:	NO
Used as a manufacturing aid:	NO
Ancillary or other use:	NO
Maximum amount on site:	Not reported
Fugitive air emissions - total release pounds:	Not reported
Fugitive air emissions - total release range code:	Not reported
Total fugitive air emissions:	0
Fugitive air emissions - basis of estimate:	Not reported
Stack air emissions - release pounds:	Not reported
Stack air emissions - release range code:	Not reported
Total stack air emissions:	0
Stack air emissions - basis of estimate:	Not reported
Total air emissions:	Not reported
Discharges to stream a - stream name:	Not reported
Total discharges to stream a:	Not reported
Discharges to stream A - basis of estimate:	Not reported
Discharges to stream a - % from stormwater:	Not reported
Discharges to stream b - stream name:	Not reported
Total discharges to stream b:	Not reported
Discharges to stream B - basis of estimate:	Not reported
Discharges to stream b - % from stormwater:	Not reported
Discharges to stream c - stream name:	Not reported
Total discharges to stream c:	Not reported
Discharges to stream C - basis of estimate:	Not reported
Discharges to stream c - % from stormwater:	Not reported
Discharges to stream d - stream name:	Not reported
Total discharges to stream d:	Not reported
Discharges to stream D - basis of estimate:	Not reported
Discharges to stream d - % from stormwater:	Not reported
Discharges to stream e - stream name:	Not reported
Total discharges to stream e:	Not reported

Map ID  
Direction  
Distance  
Elevation

MAP FINDINGS

Site

Database(s)

EDR ID Number  
EPA ID Number

ARKEMA INC (Continued)

1000336410

Discharges to stream E - basis of estimate:	Not reported
Discharges to stream e - % from stormwater:	Not reported
Discharges to stream f - stream name:	Not reported
Total discharges to stream f:	Not reported
Discharges to stream F - basis of estimate:	Not reported
Discharges to stream f - % from stormwater:	Not reported
Discharges to stream g - stream name:	Not reported
Total discharges to stream g:	Not reported
Discharges to stream G - basis of estimate:	Not reported
Discharges to stream g - % from stormwater:	Not reported
Total number of receiving streams:	0
Total surface water discharge:	0
Total on-site underground inj - pounds:	Not reported
On-site underground inj - basis of estimate:	Not reported
Total on-site ugrnd inj to cl i wells - pounds:	Not reported
On-site underground inj to c1 i wells - basis of estimate:	Not reported
Total on-site ugrnd inj to cl ii-v wells - pounds:	Not reported
On-site ungrnd inj to cl ii-v wells - basis of estimate:	Not reported
Total on-site underground injection:	Not reported
Total on-site landfills:	Not reported
On-site landfills - basis of estimate:	Not reported
Total on-site RCRA subtitle c landfills:	Not reported
On-site RCRA subtitle c landfills - basis of estimate:	Not reported
Total other on-site landfills:	Not reported
Other landfills - basis of estimate:	Not reported
Total on-site land treatment:	Not reported
Land trtmt/appl farming - basis of estimate:	Not reported
Total surface impoundments:	Not reported
Surface impoundment - basis of estimate:	Not reported
Total RCRA c surface impoundments:	Not reported
RCRA c Surface impoundment - basis of estimate:	Not reported
Total other surface impoundments:	Not reported
Other surface impoundment - basis of estimate:	Not reported
Total other disposal:	Not reported
Other disposal - basis of estimate:	Not reported
Total on-site land releases:	Not reported
Total on-site releases:	Not reported
Off-site - POTW releases:	0
Off-site - storage only:	0
Off-site - solidification/stabilization - metals:	0
Off-site - wastewater treatment release - metals:	0
Off-site - solidification/stablization - release - metals:	0
Off-site - wastewater treatment - metals:	0
Off-site - underground injection:	0
Off-site - underground injection - class 1 wells:	0
Off-site - underground injection - class ii-v wells:	0
Off-site - landfills/disposal surface impoundments:	0
Off-site - surface impoundment:	0
Off-site - RCRA subtitle c surface impoundments:	0
Off-site - other surface impoundments:	0
Off-site - other landfills:	0
Off-site - RCRA subtitle c landfills:	0
Off-site - disposal - land treatment:	0
Off-site - disposal - other land disposal:	0
Off-site - disposal - other off-site management:	0
Off-site - disposal - transfer to waste broker:	0
Off-site - disposal - unknown:	0

Map ID  
 Direction  
 Distance  
 Elevation

MAP FINDINGS

Site

Database(s)

EDR ID Number  
 EPA ID Number

**ARKEMA INC (Continued)**

**1000336410**

Total transferred off site for disposal:	0
Off-site - recycling - solvents/organics recovery:	0
Off-site - recycling -metals recovery:	0
Off-site - recycling - other reuse or recovery:	0
Off-site - recycling - acid regeneration:	0
Off-site - recycling - transfer to waste broker:	0
Total transferred off site for recycling:	0
Off-site - energy recovery:	0
Off-site - transfer to waste broker for energy recovery:	0
Total transferred off site for energy recovery:	0
Off-site - POTW treatment:	0
Off-site - solidification/stabilization treatment - non metals:	0
Off-site -incineration/thermal treatment:	0
Off-site - incineration/insignificant heat value:	0
Off-site - wastewater treatment - non-metals:	0
Off-site - other waste treatment:	0
Off-site - transfer to waste broker - waste treatment:	0
Total transferred off site for treatment:	0
Off-site - transfer to waste broker:	0
Total transferred off site for further waste management:	0
Total POTW transfer:	0
Energy recovery on site current year:	0
Recycled on site current year:	0
Treated on site current year:	0
Total on-site waste management:	0
On-site energy recovery method 1:	Not reported
On-site energy recovery method 2:	Not reported
On-site energy recovery method 3:	Not reported
On-site energy recovery method 4:	Not reported
On-site recycling processes method 1:	Not reported
On-site recycling processes method 2:	Not reported
On-site recycling processes method 3:	Not reported
On-site recycling processes method 4:	Not reported
On-site recycling processes method 5:	Not reported
On-site recycling processes method 6:	Not reported
On-site recycling processes method 7:	Not reported

Detailed Source Reduction Activities and Methods:

Document control number:	1317215908056
Cas number:	000108054
Chemical name:	VINYL ACETATE
Classification:	TRI
Unit of measure:	Pounds
On-site limited releases - prior year:	0
On-site limited releases - current year:	0
On-site limited releases - following year:	0
On-site limited releases - 2nd-following year:	0
Other on-site releases - prior year:	1000
Other on-site releases - current year:	1500
Other on-site releases - following year:	1000
Other on-site releases - 2nd-following year:	1000
Off-site limited releases - prior year:	250
Off-site limited releases - current year:	250
Off-site limited releases - following year:	250
Off-site limited releases - 2nd-following year:	250
Other off-site releases - previous year:	27.5
Other off-site releases - current year:	28

Map ID  
 Direction  
 Distance  
 Elevation

MAP FINDINGS

Site

Database(s)

EDR ID Number  
 EPA ID Number

**ARKEMA INC (Continued)**

**1000336410**

Other off-site releases - following year:	28
Other off-site releases - 2nd-following year:	28
Energy recovery on site prior year:	0
Energy recovery on site current year:	0
Energy recovery on site following year:	0
Energy recovery on site 2nd-following year:	0
Energy recovery off site prior year:	0
Energy recovery off site current year:	0
Energy recovery off site following year:	0
Energy recovery off site 2nd-following year:	0
Quantity recycled on site prior year:	0
Quantity recycled on site current year:	0
Quantity recycled on site following year:	0
Quantity recycled on site 2nd-following year:	0
Quantity recycled off site prior year:	0
Quantity recycled off site current year:	0
Quantity recycled off site following year:	0
Quantity recycled off site 2nd-following year:	0
Quantity treated on site prior year:	18000
Quantity treated on site current year:	17480
Quantity treated on site following year:	17480
Quantity treated on site 2nd-following year:	17480
Quantity treated off site prior year:	472.5
Quantity treated off site current year:	470
Quantity treated off site following year:	470
Quantity treated off site 2nd-following year:	470
Catastrophic releases or other one-time events:	Not reported
Prod ratio/activity index:	1
Prod ratio or activity:	ACTIVITY
1st source reduction activity:	NA-NA
1st source reduction activity id method - code 1:	Not reported
1st source reduction activity id method - code 1 description:	Not reported
1st source reduction activity id method - code 2:	Not reported
1st source reduction activity id method - code 2 description:	Not reported
1st source reduction activity id method - code 3:	Not reported
1st source reduction activity id method - code 3 description:	Not reported
Est annual reduction - 1st source reduction activity - code:	Not reported
Est annual reduction - 1st source reduction activity - desc:	Not reported
2nd source reduction activity code:	Not reported
2nd source reduction activity description:	Not reported
2nd source reduction activity id method - code 1:	Not reported
2nd source reduction activity id method - code 1 description:	Not reported
2nd source reduction activity id method - code 2:	Not reported
2nd source reduction activity id method - code 2 description:	Not reported
2nd source reduction activity id method - code 3:	Not reported
2nd source reduction activity id method - code 3 description:	Not reported
Est annual reduction - 2nd source reduction activity - code:	Not reported
Est annual reduction -2nd source reduction activity - desc:	Not reported
3rd source reduction activity code:	Not reported
3rd source reduction activity description:	Not reported
3rd source reduction activity id method - code 1:	Not reported
3rd source reduction activity id method - code 1 description:	Not reported
3rd source reduction activity id method - code 2:	Not reported
3rd source reduction activity id method - code 2 description:	Not reported
3rd source reduction activity id method - code 3:	Not reported
3rd source reduction activity id method - code 3 description:	Not reported
Est annual reduction - 3rd source reduction activity - code:	Not reported

Map ID  
Direction  
Distance  
Elevation

MAP FINDINGS

Site

Database(s)

EDR ID Number  
EPA ID Number

**ARKEMA INC (Continued)**

**1000336410**

Est annual reduction - 3rd source reduction activity - desc: Not reported  
4th source reduction activity code: Not reported  
4th source reduction activity description: Not reported  
4th source reduction activity id method ? code 1: Not reported  
4th source reduction activity id method - code 1 description: Not reported  
4th source reduction activity id method - code 2: Not reported  
4th source reduction activity id method - code 2 description: Not reported  
4th source reduction activity id method - code 3: Not reported  
4th source reduction activity id method ? code 3 description: Not reported  
Est annual reduction - 4th source reduction activity - code: Not reported  
Est annual reduction - 4th source reduction activity- desc: Not reported

Detailed On-site Waste Treatment Methods and Efficiency:

Document control number: 1317215908005  
Cas number: 000079107  
Chemical name: ACRYLIC ACID  
Classification: TRI  
Unit of measure: Pounds  
Stream 1 - waste stream code: Not reported  
Stream 1 - trtmt method - sequence 1: Not reported  
Stream 1 - trtmt method - sequence 2: Not reported  
Stream 1 - trtmt method - sequence 3: Not reported  
Stream 1 - trtmt method - sequence 4: Not reported  
Stream 1 - trtmt method - sequence 5: Not reported  
Stream 1 - trtmt method - sequence 6: Not reported  
Stream 1 - trtmt method - sequence 7: Not reported  
Stream 1 - trtmt method - sequence 8: Not reported  
Stream 1 - based on operating data: Not reported  
Stream 2 - waste stream code: Not reported  
Stream 2 - trtmt method - sequence 1: Not reported  
Stream 2 - trtmt method - sequence 2: Not reported  
Stream 2 - trtmt method - sequence 3: Not reported  
Stream 2 - trtmt method - sequence 4: Not reported  
Stream 2 - trtmt method - sequence 5: Not reported  
Stream 2 - trtmt method - sequence 6: Not reported  
Stream 2 - trtmt method - sequence 7: Not reported  
Stream 2 - trtmt method - sequence 8: Not reported  
Stream 2 - based on operating data: Not reported  
Stream 3 - waste stream code: Not reported  
Stream 3 - trtmt method - sequence 1: Not reported  
Stream 3 - trtmt method - sequence 3: Not reported  
Stream 3 - trtmt method - sequence 3: Not reported  
Stream 3 - trtmt method - sequence 4: Not reported  
Stream 3 - trtmt method - sequence 5: Not reported  
Stream 3 - trtmt method - sequence 6: Not reported  
Stream 3 - trtmt method - sequence 7: Not reported  
Stream 3 - trtmt method - sequence 8: Not reported  
Stream 3 - based on operating data: Not reported  
Stream 4 - waste stream code: Not reported  
Stream 4 - trtmt method - sequence 1: Not reported  
Stream 4 - trtmt method - sequence 2: Not reported  
Stream 4 - trtmt method - sequence 3: Not reported  
Stream 4 - trtmt method - sequence 4: Not reported  
Stream 4 - trtmt method - sequence 5: Not reported  
Stream 4 - trtmt method - sequence 6: Not reported  
Stream 4 - trtmt method - sequence 7: Not reported  
Stream 4 - trtmt method - sequence 8: Not reported

Map ID  
Direction  
Distance  
Elevation

MAP FINDINGS

Site

Database(s)

EDR ID Number  
EPA ID Number

**ARKEMA INC (Continued)**

**1000336410**

Stream 4 - based on operating data:	Not reported
Stream 5 - waste stream code:	Not reported
Stream 5 - trtmt method - sequence 1:	Not reported
Stream 5 - trtmt method - sequence 2:	Not reported
Stream 5 - trtmt method - sequence 3:	Not reported
Stream 5 - trtmt method - sequence 4:	Not reported
Stream 5 - trtmt method - sequence 5:	Not reported
Stream 5 - trtmt method - sequence 6:	Not reported
Stream 5 - trtmt method - sequence 7:	Not reported
Stream 5 - trtmt method - sequence 8:	Not reported
Stream 5 - based on operating data:	Not reported

Details of Off-site Transfers:

Document control number:	1317215908017
Cas number:	000141322
Chemical name:	BUTYL ACRYLATE
Classification:	TRI
Unit of measure:	Pounds
Offsite RCRA id nr:	NVT330010000
Offsite transfer sequence number:	2
Offsite name:	US ECOLOGY
Offsite street address:	HWY. 95 11 MILES SOUTH OF BEATTY
Offsite City,State,Zip:	BEATTY, NV 89003
Offsite county:	NYE
Offsite province:	Not reported
Offsite country id:	Not reported
Offsite control:	NO
Offsite storage only m10 lbs:	0
Offsite storage only m10 boe:	Not reported
Offsite solidification/stabilization (metals) m41 lbs:	0
Offsite solidification/stabilization (metals) m41 boe:	Not reported
Offsite wastewater trtmt (metals) m62 lbs:	0
Offsite wastewater trtmt (metals) m62 boe:	Not reported
Offsite solidification/ stabilization m40 metal lbs:	0
Offsite solidification/ stabilization m40 metal boe:	Not reported
Offsite wastewater trtmt - metals m61 metal lbs:	0
Offsite wastewater trtmt - metals m61 metal boe:	Not reported
Offsite ugrnd inj m71 lbs:	0
Offsite ugrnd inj m71 boe:	Not reported
Offsite offsite ugrnd inj (class i wells) m81 lbs:	0
Offsite offsite ugrnd inj (class i wells) m81 boe:	Not reported
Offsite ugrnd inj (class ii- v wells) m82 lbs:	0
Offsite ugrnd inj (class ii- v wells) m82 boe:	Not reported
Offsite landfills/disposal surface impoundment m72 lbs:	0
Offsite landfills/disposal surface impoundment m72 boe:	Not reported
Offsite surface impoundment m63 lbs:	0
Offsite surface impoundment m63 boe:	Not reported
Offsite RCRA subtitle c surface impoundment m66 lbs:	0
Offsite RCRA subtitle c surface impoundment m66 boe:	Not reported
Offsite other surface impoundment m67 lbs:	0
Offsite other surface impoundment m67 boe:	Not reported
Offsite other landfills m64 lbs:	750
Offsite other landfills m64 boe:	0
Offsite RCRA subtitle c landfillsm65 lbs:	0
Offsite RCRA subtitle c landfillsm65 boe:	Not reported
Offsite land treatment m73 lbs:	0
Offsite land treatment m73 boe:	Not reported

Map ID  
Direction  
Distance  
Elevation

MAP FINDINGS

Site

Database(s)

EDR ID Number  
EPA ID Number

ARKEMA INC (Continued)

1000336410

Offsite other land disposal m79 lbs:	0
Offsite other land disposal m79 boe:	Not reported
Offsite other off-site mgmt m90 lbs:	0
Offsite other off-site mgmt m90 boe:	Not reported
Offsite transfer to waste broker for disposal m94 lbs:	0
Offsite transfer to waste broker for disposal m94 boe:	Not reported
Offsite disposal unknown m99 lbs:	0
Offsite disposal unknown m99 boe:	Not reported
Total amount transferred offsite for disposal:	750
Offsite solvents/organics recovery m20 lbs:	0
Offsite solvents/organics recovery m20 boe:	Not reported
Offsite metals recovery m24 lbs:	0
Offsite metals recovery m24 boe:	Not reported
Offsite other reuse or recovery m26 lbs:	0
Offsite other reuse or recovery m26 boe:	Not reported
Offsite acid regeneration m28 lbs:	0
Offsite acid regeneration m28 boe:	Not reported
Offsite transfer to waste broker for recycling m93 lbs:	0
Offsite transfer to waste broker for recycling m93 boe:	Not reported
Total amount transferred offsite for recycling:	0
Offsite energy recovery m56 lbs:	0
Offsite energy recovery m56 boe:	Not reported
Offsite transfer to waste broker for energy recovery m92 lbs:	0
Offsite transfer to waste broker for energy recovery m92 boe:	Not reported
Total amount transferred offsite for energy recovery:	0
Offsite solidification/stabilization treatment m40 non-metal lbs:	0
Offsite solidification/stabilization treatment m40 non-metal boe:	Not reported
Offsite incineration/thermal treatment m50 lbs:	0
Offsite incineration/thermal treatment m50 boe:	Not reported
Offsite incineration/insignificant fuel value m54 lbs:	0
Offsite incineration/insignificant fuel value m54 boe:	Not reported
Offsite wastewater trtmt ? non-metals m61 lbs:	0
Offsite wastewater trtmt ? non-metals m61 boe:	Not reported
Offsite other waste treatment m69 lbs:	0
Offsite other waste treatment m69 boe:	Not reported
Offsite transfer to waste broker for waste treatment m95 lbs:	0
Offsite transfer to waste broker for waste treatment m95 boe:	Not reported
Total amount transferred offsite for treatment:	0

Details of Transfers to Publicly Owned Treatment Works:

Document control number:	1317215908043
Cas number:	000100425
Chemical name:	STYRENE
Classification:	TRI
Unit of measure:	Pounds
POTW loc number:	1
POTW name:	JOINT WATER POLLUTION CONTROL PLANT
POTW address:	24501 SOUTH FIGUEROA STREET
POTW City,State,Zip:	CARSON, CA 90745
POTW county:	LOS ANGELES
Transfer range code:	3
Total transfer:	Not reported
Quantity transferred:	250
Basis of estimate:	0
Discharges to water streams:	Not reported
Discharges to water streams - basis of estimate:	Not reported
Discharges to other activities:	Not reported

Map ID  
Direction  
Distance  
Elevation

MAP FINDINGS

Site

Database(s)

EDR ID Number  
EPA ID Number

ARKEMA INC (Continued)

1000336410

Discharges to other activities - basis of estimate:	Not reported
Released to air:	Not reported
Released to air - basis of estimate:	Not reported
Sludge to disposal:	Not reported
Sludge to disposal - basis of estimate:	Not reported
Sludge to incineration - metals:	Not reported
Sludge to incineration - metals - basis of estimate:	Not reported
Sludge to agricultural applications:	Not reported
Sludge to agricultural applications - basis of estimate:	Not reported
Other or unknown disposal:	Not reported
Other or unknown disposal - basis of estimate:	Not reported
Total released:	Not reported
Other or unknown treatment:	Not reported
Other or unknown treatment - basis of estimate:	Not reported
Sludge to incineration - nonmetals:	Not reported
Sludge to incineration - nonmetals - basis of estimate:	Not reported
Total treated:	Not reported

TRI ID:	90503NNCRB19206
Cas number:	000079107
Chemical name:	ACRYLIC ACID
Classification:	TRI
Unit of measure:	Pounds
Metal ind:	NO
Revision code 1:	Not reported
Revision code 2:	Not reported
Produce the chemical:	NO
Import the chemical:	NO
On-site use of the chemical:	NO
Sale or distribution of the chemical:	NO
As a byproduct:	NO
As a manufactured impurity:	NO
Used as a reactant:	NO
Added as a formulation component:	NO
Used as an article component:	NO
Repackaging:	NO
As a process impurity:	NO
Used as a chemical processing aid:	NO
Used as a manufacturing aid:	NO
Ancillary or other use:	NO
Maximum amount on site:	Not reported
Fugitive air emissions - total release pounds:	Not reported
Fugitive air emissions - total release range code:	Not reported
Total fugitive air emissions:	0
Fugitive air emissions - basis of estimate:	Not reported
Stack air emissions - release pounds:	Not reported
Stack air emissions - release range code:	Not reported
Total stack air emissions:	0
Stack air emissions - basis of estimate:	Not reported
Total air emissions:	Not reported
Discharges to stream a - stream name:	Not reported
Total discharges to stream a:	Not reported
Discharges to stream A - basis of estimate:	Not reported
Discharges to stream a - % from stormwater:	Not reported
Discharges to stream b - stream name:	Not reported
Total discharges to stream b:	Not reported



Map ID  
Direction  
Distance  
Elevation

MAP FINDINGS

Site

Database(s)

EDR ID Number  
EPA ID Number

ARKEMA INC (Continued)

1000336410

Discharges to stream B - basis of estimate:	Not reported
Discharges to stream b - % from stormwater:	Not reported
Discharges to stream c - stream name:	Not reported
Total discharges to stream c:	Not reported
Discharges to stream C - basis of estimate:	Not reported
Discharges to stream c - % from stormwater:	Not reported
Discharges to stream d - stream name:	Not reported
Total discharges to stream d:	Not reported
Discharges to stream D - basis of estimate:	Not reported
Discharges to stream d - % from stormwater:	Not reported
Discharges to stream e - stream name:	Not reported
Total discharges to stream e:	Not reported
Discharges to stream E - basis of estimate:	Not reported
Discharges to stream e - % from stormwater:	Not reported
Discharges to stream f - stream name:	Not reported
Total discharges to stream f:	Not reported
Discharges to stream F - basis of estimate:	Not reported
Discharges to stream f - % from stormwater:	Not reported
Discharges to stream g - stream name:	Not reported
Total discharges to stream g:	Not reported
Discharges to stream G - basis of estimate:	Not reported
Discharges to stream g - % from stormwater:	Not reported
Total number of receiving streams:	0
Total surface water discharge:	0
Total on-site underground inj - pounds:	Not reported
On-site underground inj - basis of estimate:	Not reported
Total on-site ugrnd inj to cl i wells - pounds:	Not reported
On-site underground inj to c1 i wells - basis of estimate:	Not reported
Total on-site ugrnd inj to cl ii-v wells - pounds:	Not reported
On-site ungrnd inj to cl ii-v wells - basis of estimate:	Not reported
Total on-site underground injection:	Not reported
Total on-site landfills:	Not reported
On-site landfills - basis of estimate:	Not reported
Total on-site RCRA subtitle c landfills:	Not reported
On-site RCRA subtitle c landfills - basis of estimate:	Not reported
Total other on-site landfills:	Not reported
Other landfills - basis of estimate:	Not reported
Total on-site land treatment:	Not reported
Land trtmt/appl farming - basis of estimate:	Not reported
Total surface impoundments:	Not reported
Surface impoundment - basis of estimate:	Not reported
Total RCRA c surface impoundments:	Not reported
RCRA c Surface impoundment - basis of estimate:	Not reported
Total other surface impoundments:	Not reported
Other surface impoundment - basis of estimate:	Not reported
Total other disposal:	Not reported
Other disposal - basis of estimate:	Not reported
Total on-site land releases:	Not reported
Total on-site releases:	Not reported
Off-site - POTW releases:	0
Off-site - storage only:	0
Off-site - solidification/stabilization - metals:	0
Off-site - wastewater treatment release - metals:	0
Off-site - solidification/stablization - release - metals:	0
Off-site - wastewater treatment - metals:	0
Off-site - underground injection:	0
Off-site - underground injection - class 1 wells:	0

Map ID  
 Direction  
 Distance  
 Elevation

MAP FINDINGS

Site

Database(s)

EDR ID Number  
 EPA ID Number

**ARKEMA INC (Continued)**

**1000336410**

Off-site - underground injection - class ii-v wells:	0
Off-site - landfills/disposal surface impoundments:	0
Off-site - surface impoundment:	0
Off-site - RCRA subtitle c surface impoundments:	0
Off-site - other surface impoundments:	0
Off-site - other landfills:	0
Off-site - RCRA subtitle c landfills:	0
Off-site - disposal - land treatment:	0
Off-site - disposal - other land disposal:	0
Off-site - disposal - other off-site management:	0
Off-site - disposal - transfer to waste broker:	0
Off-site - disposal - unknown:	0
Total transferred off site for disposal:	0
Off-site - recycling - solvents/organics recovery:	0
Off-site - recycling -metals recovery:	0
Off-site - recycling - other reuse or recovery:	0
Off-site - recycling - acid regeneration:	0
Off-site - recycling - transfer to waste broker:	0
Total transferred off site for recycling:	0
Off-site - energy recovery:	0
Off-site - transfer to waste broker for energy recovery:	0
Total transferred off site for energy recovery:	0
Off-site - POTW treatment:	0
Off-site - solidification/stabilization treatment - non metals:	0
Off-site -incineration/thermal treatment:	0
Off-site - incineration/insignificant heat value:	0
Off-site - wastewater treatment - non-metals:	0
Off-site - other waste treatment:	0
Off-site - transfer to waste broker - waste treatment:	0
Total transferred off site for treatment:	0
Off-site - transfer to waste broker:	0
Total transferred off site for further waste management:	0
Total POTW transfer:	0
Energy recovery on site current year:	0
Recycled on site current year:	0
Treated on site current year:	0
Total on-site waste management:	0
On-site energy recovery method 1:	Not reported
On-site energy recovery method 2:	Not reported
On-site energy recovery method 3:	Not reported
On-site energy recovery method 4:	Not reported
On-site recycling processes method 1:	Not reported
On-site recycling processes method 2:	Not reported
On-site recycling processes method 3:	Not reported
On-site recycling processes method 4:	Not reported
On-site recycling processes method 5:	Not reported
On-site recycling processes method 6:	Not reported
On-site recycling processes method 7:	Not reported

Detailed Source Reduction Activities and Methods:

Document control number:	1317215908056
Cas number:	000108054
Chemical name:	VINYL ACETATE
Classification:	TRI
Unit of measure:	Pounds
On-site limited releases - prior year:	0
On-site limited releases - current year:	0

Map ID  
 Direction  
 Distance  
 Elevation

MAP FINDINGS

Site

Database(s)

EDR ID Number  
 EPA ID Number

**ARKEMA INC (Continued)**

**1000336410**

On-site limited releases - following year:	0
On-site limited releases - 2nd-following year:	0
Other on-site releases - prior year:	1000
Other on-site releases - current year:	1500
Other on-site releases - following year:	1000
Other on-site releases - 2nd-following year:	1000
Off-site limited releases - prior year:	250
Off-site limited releases - current year:	250
Off-site limited releases - following year:	250
Off-site limited releases - 2nd-following year:	250
Other off-site releases - previous year:	27.5
Other off-site releases - current year:	28
Other off-site releases - following year:	28
Other off-site releases - 2nd-following year:	28
Energy recovery on site prior year:	0
Energy recovery on site current year:	0
Energy recovery on site following year:	0
Energy recovery on site 2nd-following year:	0
Energy recovery off site prior year:	0
Energy recovery off site current year:	0
Energy recovery off site following year:	0
Energy recovery off site 2nd-following year:	0
Quantity recycled on site prior year:	0
Quantity recycled on site current year:	0
Quantity recycled on site following year:	0
Quantity recycled on site 2nd-following year:	0
Quantity recycled off site prior year:	0
Quantity recycled off site current year:	0
Quantity recycled off site following year:	0
Quantity recycled off site 2nd-following year:	0
Quantity treated on site prior year:	18000
Quantity treated on site current year:	17480
Quantity treated on site following year:	17480
Quantity treated on site 2nd-following year:	17480
Quantity treated off site prior year:	472.5
Quantity treated off site current year:	470
Quantity treated off site following year:	470
Quantity treated off site 2nd-following year:	470
Catastrophic releases or other one-time events:	Not reported
Prod ratio/activity index:	1
Prod ratio or activity:	ACTIVITY
1st source reduction activity:	NA-NA
1st source reduction activity id method - code 1:	Not reported
1st source reduction activity id method - code 1 description:	Not reported
1st source reduction activity id method - code 2:	Not reported
1st source reduction activity id method - code 2 description:	Not reported
1st source reduction activity id method - code 3:	Not reported
1st source reduction activity id method - code 3 description:	Not reported
Est annual reduction - 1st source reduction activity - code:	Not reported
Est annual reduction - 1st source reduction activity - desc:	Not reported
2nd source reduction activity code:	Not reported
2nd source reduction activity description:	Not reported
2nd source reduction activity id method - code 1:	Not reported
2nd source reduction activity id method - code 1 description:	Not reported
2nd source reduction activity id method - code 2:	Not reported
2nd source reduction activity id method - code 2 description:	Not reported
2nd source reduction activity id method - code 3:	Not reported

Map ID  
Direction  
Distance  
Elevation

MAP FINDINGS

Site

Database(s)

EDR ID Number  
EPA ID Number

**ARKEMA INC (Continued)**

**1000336410**

2nd source reduction activity id method - code 3 description: Not reported  
Est annual reduction - 2nd source reduction activity - code: Not reported  
Est annual reduction - 2nd source reduction activity - desc: Not reported  
3rd source reduction activity code: Not reported  
3rd source reduction activity description: Not reported  
3rd source reduction activity id method - code 1: Not reported  
3rd source reduction activity id method - code 1 description: Not reported  
3rd source reduction activity id method - code 2: Not reported  
3rd source reduction activity id method - code 2 description: Not reported  
3rd source reduction activity id method - code 3: Not reported  
3rd source reduction activity id method - code 3 description: Not reported  
Est annual reduction - 3rd source reduction activity - code: Not reported  
Est annual reduction - 3rd source reduction activity - desc: Not reported  
4th source reduction activity code: Not reported  
4th source reduction activity description: Not reported  
4th source reduction activity id method ? code 1: Not reported  
4th source reduction activity id method - code 1 description: Not reported  
4th source reduction activity id method - code 2: Not reported  
4th source reduction activity id method - code 2 description: Not reported  
4th source reduction activity id method - code 3: Not reported  
4th source reduction activity id method ? code 3 description: Not reported  
Est annual reduction - 4th source reduction activity - code: Not reported  
Est annual reduction - 4th source reduction activity- desc: Not reported

Detailed On-site Waste Treatment Methods and Efficiency:

Document control number: 1317215908005  
Cas number: 000079107  
Chemical name: ACRYLIC ACID  
Classification: TRI  
Unit of measure: Pounds  
Stream 1 - waste stream code: Not reported  
Stream 1 - trtmt method - sequence 1: Not reported  
Stream 1 - trtmt method - sequence 2: Not reported  
Stream 1 - trtmt method - sequence 3: Not reported  
Stream 1 - trtmt method - sequence 4: Not reported  
Stream 1 - trtmt method - sequence 5: Not reported  
Stream 1 - trtmt method - sequence 6: Not reported  
Stream 1 - trtmt method - sequence 7: Not reported  
Stream 1 - trtmt method - sequence 8: Not reported  
Stream 1 - based on operating data: Not reported  
Stream 2 - waste stream code: Not reported  
Stream 2 - trtmt method - sequence 1: Not reported  
Stream 2 - trtmt method - sequence 2: Not reported  
Stream 2 - trtmt method - sequence 3: Not reported  
Stream 2 - trtmt method - sequence 4: Not reported  
Stream 2 - trtmt method - sequence 5: Not reported  
Stream 2 - trtmt method - sequence 6: Not reported  
Stream 2 - trtmt method - sequence 7: Not reported  
Stream 2 - trtmt method - sequence 8: Not reported  
Stream 2 - based on operating data: Not reported  
Stream 3 - waste stream code: Not reported  
Stream 3 - trtmt method - sequence 1: Not reported  
Stream 3 - trtmt method - sequence 3: Not reported  
Stream 3 - trtmt method - sequence 3: Not reported  
Stream 3 - trtmt method - sequence 4: Not reported  
Stream 3 - trtmt method - sequence 5: Not reported  
Stream 3 - trtmt method - sequence 6: Not reported

Map ID  
 Direction  
 Distance  
 Elevation

MAP FINDINGS

Site

Database(s)

EDR ID Number  
 EPA ID Number

**ARKEMA INC (Continued)**

**1000336410**

Stream 3 - trtmt method - sequence 7:	Not reported
Stream 3 - trtmt method - sequence 8:	Not reported
Stream 3 - based on operating data:	Not reported
Stream 4 - waste stream code:	Not reported
Stream 4 - trtmt method - sequence 1:	Not reported
Stream 4 - trtmt method - sequence 2:	Not reported
Stream 4 - trtmt method - sequence 3:	Not reported
Stream 4 - trtmt method - sequence 4:	Not reported
Stream 4 - trtmt method - sequence 5:	Not reported
Stream 4 - trtmt method - sequence 6:	Not reported
Stream 4 - trtmt method - sequence 7:	Not reported
Stream 4 - trtmt method - sequence 8:	Not reported
Stream 4 - based on operating data:	Not reported
Stream 5 - waste stream code:	Not reported
Stream 5 - trtmt method - sequence 1:	Not reported
Stream 5 - trtmt method - sequence 2:	Not reported
Stream 5 - trtmt method - sequence 3:	Not reported
Stream 5 - trtmt method - sequence 4:	Not reported
Stream 5 - trtmt method - sequence 5:	Not reported
Stream 5 - trtmt method - sequence 6:	Not reported
Stream 5 - trtmt method - sequence 7:	Not reported
Stream 5 - trtmt method - sequence 8:	Not reported
Stream 5 - based on operating data:	Not reported

Details of Off-site Transfers:

Document control number:	1317215908017
Cas number:	000141322
Chemical name:	BUTYL ACRYLATE
Classification:	TRI
Unit of measure:	Pounds
Offsite RCRA id nr:	NVT330010000
Offsite transfer sequence number:	2
Offsite name:	US ECOLOGY
Offsite street address:	HWY. 95 11 MILES SOUTH OF BEATTY
Offsite City,State,Zip:	BEATTY, NV 89003
Offsite county:	NYE
Offsite province:	Not reported
Offsite country id:	Not reported
Offsite control:	NO
Offsite storage only m10 lbs:	0
Offsite storage only m10 boe:	Not reported
Offsite solidification/stabilization (metals) m41 lbs:	0
Offsite solidification/stabilization (metals) m41 boe:	Not reported
Offsite wastewater trtmt (metals) m62 lbs:	0
Offsite wastewater trtmt (metals) m62 boe:	Not reported
Offsite solidification/ stabilization m40 metal lbs:	0
Offsite solidification/ stabilization m40 metal boe:	Not reported
Offsite wastewater trtmt - metals m61 metal lbs:	0
Offsite wastewater trtmt - metals m61 metal boe:	Not reported
Offsite ugrnd inj m71 lbs:	0
Offsite ugrnd inj m71 boe:	Not reported
Offsite offsite ugrnd inj (class i wells) m81 lbs:	0
Offsite offsite ugrnd inj (class i wells) m81 boe:	Not reported
Offsite ugrnd inj (class ii- v wells) m82 lbs:	0
Offsite ugrnd inj (class ii- v wells) m82 boe:	Not reported
Offsite landfills/disposal surface impoundment m72 lbs:	0
Offsite landfills/disposal surface impoundment m72 boe:	Not reported

Map ID  
Direction  
Distance  
Elevation

MAP FINDINGS

Site

Database(s)

EDR ID Number  
EPA ID Number

ARKEMA INC (Continued)

1000336410

Offsite surface impoundment m63 lbs:	0
Offsite surface impoundment m63 boe:	Not reported
Offsite RCRA subtitle c surface impoundment m66 lbs:	0
Offsite RCRA subtitle c surface impoundment m66 boe:	Not reported
Offsite other surface impoundment m67 lbs:	0
Offsite other surface impoundment m67 boe:	Not reported
Offsite other landfills m64 lbs:	750
Offsite other landfills m64 boe:	0
Offsite RCRA subtitle c landfillsm65 lbs:	0
Offsite RCRA subtitle c landfillsm65 boe:	Not reported
Offsite land treatment m73 lbs:	0
Offsite land treatment m73 boe:	Not reported
Offsite other land disposal m79 lbs:	0
Offsite other land disposal m79 boe:	Not reported
Offsite other off-site mgmt m90 lbs:	0
Offsite other off-site mgmt m90 boe:	Not reported
Offsite transfer to waste broker for disposal m94 lbs:	0
Offsite transfer to waste broker for disposal m94 boe:	Not reported
Offsite disposal unknown m99 lbs:	0
Offsite disposal unknown m99 boe:	Not reported
Total amount transferred offsite for disposal:	750
Offsite solvents/organics recovery m20 lbs:	0
Offsite solvents/organics recovery m20 boe:	Not reported
Offsite metals recovery m24 lbs:	0
Offsite metals recovery m24 boe:	Not reported
Offsite other reuse or recovery m26 lbs:	0
Offsite other reuse or recovery m26 boe:	Not reported
Offsite acid regeneration m28 lbs:	0
Offsite acid regeneration m28 boe:	Not reported
Offsite transfer to waste broker for recycling m93 lbs:	0
Offsite transfer to waste broker for recycling m93 boe:	Not reported
Total amount transferred offsite for recycling:	0
Offsite energy recovery m56 lbs:	0
Offsite energy recovery m56 boe:	Not reported
Offsite transfer to waste broker for energy recovery m92 lbs:	0
Offsite transfer to waste broker for energy recovery m92 boe:	Not reported
Total amount transferred offsite for energy recovery:	0
Offsite solidification/stabilization treatment m40 non-metal lbs:	0
Offsite solidification/stabilization treatment m40 non-metal boe:	Not reported
Offsite incineration/thermal treatment m50 lbs:	0
Offsite incineration/thermal treatment m50 boe:	Not reported
Offsite incineration/insignificant fuel value m54 lbs:	0
Offsite incineration/insignificant fuel value m54 boe:	Not reported
Offsite wastewater trtmt ? non-metals m61 lbs:	0
Offsite wastewater trtmt ? non-metals m61 boe:	Not reported
Offsite other waste treatment m69 lbs:	0
Offsite other waste treatment m69 boe:	Not reported
Offsite transfer to waste broker for waste treatment m95 lbs:	0
Offsite transfer to waste broker for waste treatment m95 boe:	Not reported
Total amount transferred offsite for treatment:	0

Details of Transfers to Publicly Owned Treatment Works:

Document control number:	1317215908043
Cas number:	000100425
Chemical name:	STYRENE
Classification:	TRI
Unit of measure:	Pounds

Map ID  
Direction  
Distance  
Elevation

MAP FINDINGS

Site

Database(s)

EDR ID Number  
EPA ID Number

**ARKEMA INC (Continued)**

**1000336410**

POTW loc number:	1
POTW name:	JOINT WATER POLLUTION CONTROL PLANT
POTW address:	24501 SOUTH FIGUEROA STREET
POTW City,State,Zip:	CARSON, CA 90745
POTW county:	LOS ANGELES
Transfer range code:	3
Total transfer:	Not reported
Quantity transferred:	250
Basis of estimate:	O
Discharges to water streams:	Not reported
Discharges to water streams - basis of estimate:	Not reported
Discharges to other activities:	Not reported
Discharges to other activities - basis of estimate:	Not reported
Released to air:	Not reported
Released to air - basis of estimate:	Not reported
Sludge to disposal:	Not reported
Sludge to disposal - basis of estimate:	Not reported
Sludge to incineration - metals:	Not reported
Sludge to incineration - metals - basis of estimate:	Not reported
Sludge to agricultural applications:	Not reported
Sludge to agricultural applications - basis of estimate:	Not reported
Other or unknown disposal:	Not reported
Other or unknown disposal - basis of estimate:	Not reported
Total released:	Not reported
Other or unknown treatment:	Not reported
Other or unknown treatment - basis of estimate:	Not reported
Sludge to incineration - nonmetals:	Not reported
Sludge to incineration - nonmetals - basis of estimate:	Not reported
Total treated:	Not reported

TRI ID:	90503NNCRB19206
Cas number:	000141322
Chemical name:	BUTYL ACRYLATE
Classification:	TRI
Unit of measure:	Pounds
Metal ind:	NO
Revision code 1:	Not reported
Revision code 2:	Not reported
Produce the chemical:	NO
Import the chemical:	NO
On-site use of the chemical:	NO
Sale or distribution of the chemical:	NO
As a byproduct:	NO
As a manufactured impurity:	NO
Used as a reactant:	YES
Added as a formulation component:	NO
Used as an article component:	NO
Repackaging:	NO
As a process impurity:	NO
Used as a chemical processing aid:	NO
Used as a manufacturing aid:	NO
Ancillary or other use:	NO
Maximum amount on site:	05
Fugitive air emissions - total release pounds:	Not reported
Fugitive air emissions - total release range code:	B
Total fugitive air emissions:	250

Map ID  
Direction  
Distance  
Elevation

MAP FINDINGS

Site

Database(s)

EDR ID Number  
EPA ID Number

**ARKEMA INC (Continued)**

**1000336410**

Fugitive air emissions - basis of estimate:	Periodic/Random Monotoning Data
Stack air emissions - release pounds:	Not reported
Stack air emissions - release range code:	B
Total stack air emissions:	250
Stack air emissions - basis of estimate:	On-Site-Specific Emission Factors
Total air emissions:	500
Discharges to stream a - stream name:	NA
Total discharges to stream a:	0
Discharges to stream A - basis of estimate:	Not reported
Discharges to stream a - % from stormwater:	Not reported
Discharges to stream b - stream name:	Not reported
Total discharges to stream b:	Not reported
Discharges to stream B - basis of estimate:	Not reported
Discharges to stream b - % from stormwater:	Not reported
Discharges to stream c - stream name:	Not reported
Total discharges to stream c:	Not reported
Discharges to stream C - basis of estimate:	Not reported
Discharges to stream c - % from stormwater:	Not reported
Discharges to stream d - stream name:	Not reported
Total discharges to stream d:	Not reported
Discharges to stream D - basis of estimate:	Not reported
Discharges to stream d - % from stormwater:	Not reported
Discharges to stream e - stream name:	Not reported
Total discharges to stream e:	Not reported
Discharges to stream E - basis of estimate:	Not reported
Discharges to stream e - % from stormwater:	Not reported
Discharges to stream f - stream name:	Not reported
Total discharges to stream f:	Not reported
Discharges to stream F - basis of estimate:	Not reported
Discharges to stream f - % from stormwater:	Not reported
Discharges to stream g - stream name:	Not reported
Total discharges to stream g:	Not reported
Discharges to stream G - basis of estimate:	Not reported
Discharges to stream g - % from stormwater:	Not reported
Total number of receiving streams:	0
Total surface water discharge:	0
Total on-site underground inj - pounds:	Not reported
On-site underground inj - basis of estimate:	Not reported
Total on-site ugrnd inj to cl i wells - pounds:	0
On-site underground inj to c1 i wells - basis of estimate:	Not reported
Total on-site ugrnd inj to cl ii-v wells - pounds:	0
On-site ugrnd inj to cl ii-v wells - basis of estimate:	Not reported
Total on-site underground injection:	0
Total on-site landfills:	Not reported
On-site landfills - basis of estimate:	Not reported
Total on-site RCRA subtitle c landfills:	0
On-site RCRA subtitle c landfills - basis of estimate:	Not reported
Total other on-site landfills:	0
Other landfills - basis of estimate:	Not reported
Total on-site land treatment:	0
Land trtmt/appl farming - basis of estimate:	Not reported
Total surface impoundments:	0
Surface impoundment - basis of estimate:	Not reported
Total RCRA c surface impoundments:	0
RCRA c Surface impoundment - basis of estimate:	Not reported
Total other surface impoundments:	0
Other surface impoundment - basis of estimate:	Not reported



Map ID  
 Direction  
 Distance  
 Elevation

MAP FINDINGS

Site

Database(s)

EDR ID Number  
 EPA ID Number

**ARKEMA INC (Continued)**

**1000336410**

Total other disposal:	0
Other disposal - basis of estimate:	Other
Total on-site land releases:	0
Total on-site releases:	500
Off-site - POTW releases:	25
Off-site - storage only:	0
Off-site - solidification/stabilization - metals:	0
Off-site - wastewater treatment release - metals:	0
Off-site - solidification/stabilization - release - metals:	0
Off-site - wastewater treatment - metals:	0
Off-site - underground injection:	0
Off-site - underground injection - class 1 wells:	0
Off-site - underground injection - class ii-v wells:	0
Off-site - landfills/disposal surface impoundments:	0
Off-site - surface impoundment:	0
Off-site - RCRA subtitle c surface impoundments:	0
Off-site - other surface impoundments:	0
Off-site - other landfills:	750
Off-site - RCRA subtitle c landfills:	0
Off-site - disposal - land treatment:	0
Off-site - disposal - other land disposal:	0
Off-site - disposal - other off-site management:	0
Off-site - disposal - transfer to waste broker:	0
Off-site - disposal - unknown:	0
Total transferred off site for disposal:	750
Off-site - recycling - solvents/organics recovery:	0
Off-site - recycling -metals recovery:	0
Off-site - recycling - other reuse or recovery:	0
Off-site - recycling - acid regeneration:	0
Off-site - recycling - transfer to waste broker:	0
Total transferred off site for recycling:	0
Off-site - energy recovery:	0
Off-site - transfer to waste broker for energy recovery:	0
Total transferred off site for energy recovery:	0
Off-site - POTW treatment:	225
Off-site - solidification/stabilization treatment - non metals:	0
Off-site -incineration/thermal treatment:	0
Off-site - incineration/insignificant heat value:	0
Off-site - wastewater treatment - non-metals:	0
Off-site - other waste treatment:	0
Off-site - transfer to waste broker - waste treatment:	250
Total transferred off site for treatment:	475
Off-site - transfer to waste broker:	0
Total transferred off site for further waste management:	1225
Total POTW transfer:	250
Energy recovery on site current year:	0
Recycled on site current year:	0
Treated on site current year:	385
Total on-site waste management:	385
On-site energy recovery method 1:	Not Applicable
On-site energy recovery method 2:	Not reported
On-site energy recovery method 3:	Not reported
On-site energy recovery method 4:	Not reported
On-site recycling processes method 1:	Not Applicable
On-site recycling processes method 2:	Not reported
On-site recycling processes method 3:	Not reported
On-site recycling processes method 4:	Not reported

Map ID  
 Direction  
 Distance  
 Elevation

MAP FINDINGS

Site

Database(s)

EDR ID Number  
 EPA ID Number

**ARKEMA INC (Continued)**

**1000336410**

On-site recycling processes method 5:	Not reported
On-site recycling processes method 6:	Not reported
On-site recycling processes method 7:	Not reported

Detailed Source Reduction Activities and Methods:

Document control number:	1317215908056
Cas number:	000108054
Chemical name:	VINYL ACETATE
Classification:	TRI
Unit of measure:	Pounds
On-site limited releases - prior year:	0
On-site limited releases - current year:	0
On-site limited releases - following year:	0
On-site limited releases - 2nd-following year:	0
Other on-site releases - prior year:	1000
Other on-site releases - current year:	1500
Other on-site releases - following year:	1000
Other on-site releases - 2nd-following year:	1000
Off-site limited releases - prior year:	250
Off-site limited releases - current year:	250
Off-site limited releases - following year:	250
Off-site limited releases - 2nd-following year:	250
Other off-site releases - previous year:	27.5
Other off-site releases - current year:	28
Other off-site releases - following year:	28
Other off-site releases - 2nd-following year:	28
Energy recovery on site prior year:	0
Energy recovery on site current year:	0
Energy recovery on site following year:	0
Energy recovery on site 2nd-following year:	0
Energy recovery off site prior year:	0
Energy recovery off site current year:	0
Energy recovery off site following year:	0
Energy recovery off site 2nd-following year:	0
Quantity recycled on site prior year:	0
Quantity recycled on site current year:	0
Quantity recycled on site following year:	0
Quantity recycled on site 2nd-following year:	0
Quantity recycled off site prior year:	0
Quantity recycled off site current year:	0
Quantity recycled off site following year:	0
Quantity recycled off site 2nd-following year:	0
Quantity treated on site prior year:	18000
Quantity treated on site current year:	17480
Quantity treated on site following year:	17480
Quantity treated on site 2nd-following year:	17480
Quantity treated off site prior year:	472.5
Quantity treated off site current year:	470
Quantity treated off site following year:	470
Quantity treated off site 2nd-following year:	470
Catastrophic releases or other one-time events:	Not reported
Prod ratio/activity index:	1
Prod ratio or activity:	ACTIVITY
1st source reduction activity:	NA-NA
1st source reduction activity id method - code 1:	Not reported
1st source reduction activity id method - code 1 description:	Not reported
1st source reduction activity id method - code 2:	Not reported

Map ID  
Direction  
Distance  
Elevation

MAP FINDINGS

Site

Database(s)

EDR ID Number  
EPA ID Number

**ARKEMA INC (Continued)**

**1000336410**

1st source reduction activity id method - code 2 description: Not reported  
1st source reduction activity id method - code 3: Not reported  
1st source reduction activity id method - code 3 description: Not reported  
Est annual reduction - 1st source reduction activity - code: Not reported  
Est annual reduction - 1st source reduction activity - desc: Not reported  
2nd source reduction activity code: Not reported  
2nd source reduction activity description: Not reported  
2nd source reduction activity id method - code 1: Not reported  
2nd source reduction activity id method - code 1 description: Not reported  
2nd source reduction activity id method - code 2: Not reported  
2nd source reduction activity id method - code 2 description: Not reported  
2nd source reduction activity id method - code 3: Not reported  
2nd source reduction activity id method - code 3 description: Not reported  
Est annual reduction - 2nd source reduction activity - code: Not reported  
Est annual reduction - 2nd source reduction activity - desc: Not reported  
3rd source reduction activity code: Not reported  
3rd source reduction activity description: Not reported  
3rd source reduction activity id method - code 1: Not reported  
3rd source reduction activity id method - code 1 description: Not reported  
3rd source reduction activity id method - code 2: Not reported  
3rd source reduction activity id method - code 2 description: Not reported  
3rd source reduction activity id method - code 3: Not reported  
3rd source reduction activity id method - code 3 description: Not reported  
Est annual reduction - 3rd source reduction activity - code: Not reported  
Est annual reduction - 3rd source reduction activity - desc: Not reported  
4th source reduction activity code: Not reported  
4th source reduction activity description: Not reported  
4th source reduction activity id method ? code 1: Not reported  
4th source reduction activity id method - code 1 description: Not reported  
4th source reduction activity id method - code 2: Not reported  
4th source reduction activity id method - code 2 description: Not reported  
4th source reduction activity id method - code 3: Not reported  
4th source reduction activity id method ? code 3 description: Not reported  
Est annual reduction - 4th source reduction activity - code: Not reported  
Est annual reduction - 4th source reduction activity- desc: Not reported

Detailed On-site Waste Treatment Methods and Efficiency:

Document control number: 1317215908005  
Cas number: 000079107  
Chemical name: ACRYLIC ACID  
Classification: TRI  
Unit of measure: Pounds  
Stream 1 - waste stream code: Not reported  
Stream 1 - trtmt method - sequence 1: Not reported  
Stream 1 - trtmt method - sequence 2: Not reported  
Stream 1 - trtmt method - sequence 3: Not reported  
Stream 1 - trtmt method - sequence 4: Not reported  
Stream 1 - trtmt method - sequence 5: Not reported  
Stream 1 - trtmt method - sequence 6: Not reported  
Stream 1 - trtmt method - sequence 7: Not reported  
Stream 1 - trtmt method - sequence 8: Not reported  
Stream 1 - based on operating data: Not reported  
Stream 2 - waste stream code: Not reported  
Stream 2 - trtmt method - sequence 1: Not reported  
Stream 2 - trtmt method - sequence 2: Not reported  
Stream 2 - trtmt method - sequence 3: Not reported  
Stream 2 - trtmt method - sequence 4: Not reported

Map ID  
Direction  
Distance  
Elevation

MAP FINDINGS

Site

Database(s)

EDR ID Number  
EPA ID Number

ARKEMA INC (Continued)

1000336410

Stream 2 - trtmt method - sequence 5:	Not reported
Stream 2 - trtmt method - sequence 6:	Not reported
Stream 2 - trtmt method - sequence 7:	Not reported
Stream 2 - trtmt method - sequence 8:	Not reported
Stream 2 - based on operating data:	Not reported
Stream 3 - waste stream code:	Not reported
Stream 3 - trtmt method - sequence 1:	Not reported
Stream 3 - trtmt method - sequence 3:	Not reported
Stream 3 - trtmt method - sequence 3:	Not reported
Stream 3 - trtmt method - sequence 4:	Not reported
Stream 3 - trtmt method - sequence 5:	Not reported
Stream 3 - trtmt method - sequence 6:	Not reported
Stream 3 - trtmt method - sequence 7:	Not reported
Stream 3 - trtmt method - sequence 8:	Not reported
Stream 3 - based on operating data:	Not reported
Stream 4 - waste stream code:	Not reported
Stream 4 - trtmt method - sequence 1:	Not reported
Stream 4 - trtmt method - sequence 2:	Not reported
Stream 4 - trtmt method - sequence 3:	Not reported
Stream 4 - trtmt method - sequence 4:	Not reported
Stream 4 - trtmt method - sequence 5:	Not reported
Stream 4 - trtmt method - sequence 6:	Not reported
Stream 4 - trtmt method - sequence 7:	Not reported
Stream 4 - trtmt method - sequence 8:	Not reported
Stream 4 - based on operating data:	Not reported
Stream 5 - waste stream code:	Not reported
Stream 5 - trtmt method - sequence 1:	Not reported
Stream 5 - trtmt method - sequence 2:	Not reported
Stream 5 - trtmt method - sequence 3:	Not reported
Stream 5 - trtmt method - sequence 4:	Not reported
Stream 5 - trtmt method - sequence 5:	Not reported
Stream 5 - trtmt method - sequence 6:	Not reported
Stream 5 - trtmt method - sequence 7:	Not reported
Stream 5 - trtmt method - sequence 8:	Not reported
Stream 5 - based on operating data:	Not reported

Details of Off-site Transfers:

Document control number:	1317215908017
Cas number:	000141322
Chemical name:	BUTYL ACRYLATE
Classification:	TRI
Unit of measure:	Pounds
Offsite RCRA id nr:	NVT330010000
Offsite transfer sequence number:	2
Offsite name:	US ECOLOGY
Offsite street address:	HWY. 95 11 MILES SOUTH OF BEATTY
Offsite City,State,Zip:	BEATTY, NV 89003
Offsite county:	NYE
Offsite province:	Not reported
Offsite country id:	Not reported
Offsite control:	NO
Offsite storage only m10 lbs:	0
Offsite storage only m10 boe:	Not reported
Offsite solidification/stabilization (metals) m41 lbs:	0
Offsite solidification/stabilization (metals) m41 boe:	Not reported
Offsite wastewater trtmt (metals) m62 lbs:	0
Offsite wastewater trtmt (metals) m62 boe:	Not reported

Map ID  
Direction  
Distance  
Elevation

MAP FINDINGS

Site

Database(s)

EDR ID Number  
EPA ID Number

ARKEMA INC (Continued)

1000336410

Offsite solidification/ stabilization m40 metal lbs:	0
Offsite solidification/ stabilization m40 metal boe:	Not reported
Offsite wastewater trtmt - metals m61 metal lbs:	0
Offsite wastewater trtmt - metals m61 metal boe:	Not reported
Offsite ugrnd inj m71 lbs:	0
Offsite ugrnd inj m71 boe:	Not reported
Offsite offsite ugrnd inj (class i wells) m81 lbs:	0
Offsite offsite ugrnd inj (class i wells) m81 boe:	Not reported
Offsite ugrnd inj (class ii- v wells) m82 lbs:	0
Offsite ugrnd inj (class ii- v wells) m82 boe:	Not reported
Offsite landfills/disposal surface impoundment m72 lbs:	0
Offsite landfills/disposal surface impoundment m72 boe:	Not reported
Offsite surface impoundment m63 lbs:	0
Offsite surface impoundment m63 boe:	Not reported
Offsite RCRA subtitle c surface impoundment m66 lbs:	0
Offsite RCRA subtitle c surface impoundment m66 boe:	Not reported
Offsite other surface impoundment m67 lbs:	0
Offsite other surface impoundment m67 boe:	Not reported
Offsite other landfills m64 lbs:	750
Offsite other landfills m64 boe:	0
Offsite RCRA subtitle c landfillsm65 lbs:	0
Offsite RCRA subtitle c landfillsm65 boe:	Not reported
Offsite land treatment m73 lbs:	0
Offsite land treatment m73 boe:	Not reported
Offsite other land disposal m79 lbs:	0
Offsite other land disposal m79 boe:	Not reported
Offsite other off-site mgmt m90 lbs:	0
Offsite other off-site mgmt m90 boe:	Not reported
Offsite transfer to waste broker for disposal m94 lbs:	0
Offsite transfer to waste broker for disposal m94 boe:	Not reported
Offsite disposal unknown m99 lbs:	0
Offsite disposal unknown m99 boe:	Not reported
Total amount transferred offsite for disposal:	750
Offsite solvents/organics recovery m20 lbs:	0
Offsite solvents/organics recovery m20 boe:	Not reported
Offsite metals recovery m24 lbs:	0
Offsite metals recovery m24 boe:	Not reported
Offsite other reuse or recovery m26 lbs:	0
Offsite other reuse or recovery m26 boe:	Not reported
Offsite acid regeneration m28 lbs:	0
Offsite acid regeneration m28 boe:	Not reported
Offsite transfer to waste broker for recycling m93 lbs:	0
Offsite transfer to waste broker for recycling m93 boe:	Not reported
Total amount transferred offsite for recycling:	0
Offsite energy recovery m56 lbs:	0
Offsite energy recovery m56 boe:	Not reported
Offsite transfer to waste broker for energy recovery m92 lbs:	0
Offsite transfer to waste broker for energy recovery m92 boe:	Not reported
Total amount transferred offsite for energy recovery:	0
Offsite solidification/stabilization treatment m40 non-metal lbs:	0
Offsite solidification/stabilization treatment m40 non-metal boe:	Not reported
Offsite incineration/thermal treatment m50 lbs:	0
Offsite incineration/thermal treatment m50 boe:	Not reported
Offsite incineration/insignificant fuel value m54 lbs:	0
Offsite incineration/insignificant fuel value m54 boe:	Not reported
Offsite wastewater trtmt ? non-metals m61 lbs:	0
Offsite wastewater trtmt ? non-metals m61 boe:	Not reported

Map ID  
Direction  
Distance  
Elevation

MAP FINDINGS

Site

Database(s)

EDR ID Number  
EPA ID Number

**ARKEMA INC (Continued)**

**1000336410**

Offsite other waste treatment m69 lbs: 0  
Offsite other waste treatment m69 boe: Not reported  
Offsite transfer to waste broker for waste treatment m95 lbs: 0  
Offsite transfer to waste broker for waste treatment m95 boe: Not reported  
Total amount transferred offsite for treatment: 0

Details of Transfers to Publicly Owned Treatment Works:

Document control number: 1317215908043  
Cas number: 000100425  
Chemical name: STYRENE  
Classification: TRI  
Unit of measure: Pounds  
POTW loc number: 1  
POTW name: JOINT WATER POLLUTION CONTROL PLANT  
POTW address: 24501 SOUTH FIGUEROA STREET  
POTW City,State,Zip: CARSON, CA 90745  
POTW county: LOS ANGELES  
Transfer range code: 3  
Total transfer: Not reported  
Quantity transferred: 250  
Basis of estimate: O  
Discharges to water streams: Not reported  
Discharges to water streams - basis of estimate: Not reported  
Discharges to other activities: Not reported  
Discharges to other activities - basis of estimate: Not reported  
Released to air: Not reported  
Released to air - basis of estimate: Not reported  
Sludge to disposal: Not reported  
Sludge to disposal - basis of estimate: Not reported  
Sludge to incineration - metals: Not reported  
Sludge to incineration - metals - basis of estimate: Not reported  
Sludge to agricultural applications: Not reported  
Sludge to agricultural applications - basis of estimate: Not reported  
Other or unknown disposal: Not reported  
Other or unknown disposal - basis of estimate: Not reported  
Total released: Not reported  
Other or unknown treatment: Not reported  
Other or unknown treatment - basis of estimate: Not reported  
Sludge to incineration - nonmetals: Not reported  
Sludge to incineration - nonmetals - basis of estimate: Not reported  
Total treated: Not reported

TRI ID: 90503NNCRB19206  
Cas number: 000080626  
Chemical name: METHYL METHACRYLATE  
Classification: TRI  
Unit of measure: Pounds  
Metal ind: NO  
Revision code 1: Not reported  
Revision code 2: Not reported  
Produce the chemical: NO  
Import the chemical: NO  
On-site use of the chemical: NO  
Sale or distribution of the chemical: NO  
As a byproduct: NO  
As a manufactured impurity: NO

Map ID  
Direction  
Distance  
Elevation

MAP FINDINGS

Site

Database(s)

EDR ID Number  
EPA ID Number

**ARKEMA INC (Continued)**

**1000336410**

Used as a reactant:	YES
Added as a formulation component:	NO
Used as an article component:	NO
Repackaging:	NO
As a process impurity:	NO
Used as a chemical processing aid:	NO
Used as a manufacturing aid:	NO
Ancillary or other use:	NO
Maximum amount on site:	05
Fugitive air emissions - total release pounds:	Not reported
Fugitive air emissions - total release range code:	B
Total fugitive air emissions:	250
Fugitive air emissions - basis of estimate:	Periodic/Random Monotoning Data
Stack air emissions - release pounds:	Not reported
Stack air emissions - release range code:	B
Total stack air emissions:	250
Stack air emissions - basis of estimate:	On-Site-Specific Emission Factors
Total air emissions:	500
Discharges to stream a - stream name:	NA
Total discharges to stream a:	0
Discharges to stream A - basis of estimate:	Not reported
Discharges to stream a - % from stormwater:	Not reported
Discharges to stream b - stream name:	Not reported
Total discharges to stream b:	Not reported
Discharges to stream B - basis of estimate:	Not reported
Discharges to stream b - % from stormwater:	Not reported
Discharges to stream c - stream name:	Not reported
Total discharges to stream c:	Not reported
Discharges to stream C - basis of estimate:	Not reported
Discharges to stream c - % from stormwater:	Not reported
Discharges to stream d - stream name:	Not reported
Total discharges to stream d:	Not reported
Discharges to stream D - basis of estimate:	Not reported
Discharges to stream d - % from stormwater:	Not reported
Discharges to stream e - stream name:	Not reported
Total discharges to stream e:	Not reported
Discharges to stream E - basis of estimate:	Not reported
Discharges to stream e - % from stormwater:	Not reported
Discharges to stream f - stream name:	Not reported
Total discharges to stream f:	Not reported
Discharges to stream F - basis of estimate:	Not reported
Discharges to stream f - % from stormwater:	Not reported
Discharges to stream g - stream name:	Not reported
Total discharges to stream g:	Not reported
Discharges to stream G - basis of estimate:	Not reported
Discharges to stream g - % from stormwater:	Not reported
Total number of receiving streams:	0
Total surface water discharge:	0
Total on-site underground inj - pounds:	Not reported
On-site underground inj - basis of estimate:	Not reported
Total on-site ugrnd inj to cl i wells - pounds:	0
On-site underground inj to c1 i wells - basis of estimate:	Not reported
Total on-site ugrnd inj to cl ii-v wells - pounds:	0
On-site ugrnd inj to cl ii-v wells - basis of estimate:	Not reported
Total on-site underground injection:	0
Total on-site landfills:	Not reported
On-site landfills - basis of estimate:	Not reported

Map ID  
 Direction  
 Distance  
 Elevation

MAP FINDINGS

Site

Database(s)

EDR ID Number  
 EPA ID Number

**ARKEMA INC (Continued)**

**1000336410**

Total on-site RCRA subtitle c landfills:	0
On-site RCRA subtitle c landfills - basis of estimate:	Not reported
Total other on-site landfills:	0
Other landfills - basis of estimate:	Not reported
Total on-site land treatment:	0
Land trtmt/appl farming - basis of estimate:	Not reported
Total surface impoundments:	0
Surface impoundment - basis of estimate:	Not reported
Total RCRA c surface impoundments:	0
RCRA c Surface impoundment - basis of estimate:	Not reported
Total other surface impoundments:	0
Other surface impoundment - basis of estimate:	Not reported
Total other disposal:	0
Other disposal - basis of estimate:	Other
Total on-site land releases:	0
Total on-site releases:	500
Off-site - POTW releases:	25
Off-site - storage only:	0
Off-site - solidification/stabilization - metals:	0
Off-site - wastewater treatment release - metals:	0
Off-site - solidification/stablization - release - metals:	0
Off-site - wastewater treatment - metals:	0
Off-site - underground injection:	0
Off-site - underground injection - class 1 wells:	0
Off-site - underground injection - class ii-v wells:	0
Off-site - landfills/disposal surface impoundments:	0
Off-site - surface impoundment:	0
Off-site - RCRA subtitle c surface impoundments:	0
Off-site - other surface impoundments:	0
Off-site - other landfills:	250
Off-site - RCRA subtitle c landfills:	0
Off-site - disposal - land treatment:	0
Off-site - disposal - other land disposal:	0
Off-site - disposal - other off-site management:	0
Off-site - disposal - transfer to waste broker:	0
Off-site - disposal - unknown:	0
Total transferred off site for disposal:	250
Off-site - recycling - solvents/organics recovery:	0
Off-site - recycling -metals recovery:	0
Off-site - recycling - other reuse or recovery:	0
Off-site - recycling - acid regeneration:	0
Off-site - recycling - transfer to waste broker:	0
Total transferred off site for recycling:	0
Off-site - energy recovery:	0
Off-site - transfer to waste broker for energy recovery:	0
Total transferred off site for energy recovery:	0
Off-site - POTW treatment:	225
Off-site - solidification/stabilization treatment - non metals:	0
Off-site -incineration/thermal treatment:	0
Off-site - incineration/insignificant heat value:	0
Off-site - wastewater treatment - non-metals:	0
Off-site - other waste treatment:	0
Off-site - transfer to waste broker - waste treatment:	250
Total transferred off site for treatment:	475
Off-site - transfer to waste broker:	0
Total transferred off site for further waste management:	725
Total POTW transfer:	250



Map ID  
Direction  
Distance  
Elevation

MAP FINDINGS

Site

Database(s)

EDR ID Number  
EPA ID Number

**ARKEMA INC (Continued)**

**1000336410**

Energy recovery on site current year:	0
Recycled on site current year:	0
Treated on site current year:	717
Total on-site waste management:	717
On-site energy recovery method 1:	Not Applicable
On-site energy recovery method 2:	Not reported
On-site energy recovery method 3:	Not reported
On-site energy recovery method 4:	Not reported
On-site recycling processes method 1:	Not Applicable
On-site recycling processes method 2:	Not reported
On-site recycling processes method 3:	Not reported
On-site recycling processes method 4:	Not reported
On-site recycling processes method 5:	Not reported
On-site recycling processes method 6:	Not reported
On-site recycling processes method 7:	Not reported

Detailed Source Reduction Activities and Methods:

Document control number:	1317215908056
Cas number:	000108054
Chemical name:	VINYL ACETATE
Classification:	TRI
Unit of measure:	Pounds
On-site limited releases - prior year:	0
On-site limited releases - current year:	0
On-site limited releases - following year:	0
On-site limited releases - 2nd-following year:	0
Other on-site releases - prior year:	1000
Other on-site releases - current year:	1500
Other on-site releases - following year:	1000
Other on-site releases - 2nd-following year:	1000
Off-site limited releases - prior year:	250
Off-site limited releases - current year:	250
Off-site limited releases - following year:	250
Off-site limited releases - 2nd-following year:	250
Other off-site releases - previous year:	27.5
Other off-site releases - current year:	28
Other off-site releases - following year:	28
Other off-site releases - 2nd-following year:	28
Energy recovery on site prior year:	0
Energy recovery on site current year:	0
Energy recovery on site following year:	0
Energy recovery on site 2nd-following year:	0
Energy recovery off site prior year:	0
Energy recovery off site current year:	0
Energy recovery off site following year:	0
Energy recovery off site 2nd-following year:	0
Quantity recycled on site prior year:	0
Quantity recycled on site current year:	0
Quantity recycled on site following year:	0
Quantity recycled on site 2nd-following year:	0
Quantity recycled off site prior year:	0
Quantity recycled off site current year:	0
Quantity recycled off site following year:	0
Quantity recycled off site 2nd-following year:	0
Quantity treated on site prior year:	18000
Quantity treated on site current year:	17480
Quantity treated on site following year:	17480

Map ID  
Direction  
Distance  
Elevation

MAP FINDINGS

Site

Database(s)

EDR ID Number  
EPA ID Number

ARKEMA INC (Continued)

1000336410

Quantity treated on site 2nd-following year: 17480  
Quantity treated off site prior year: 472.5  
Quantity treated off site current year: 470  
Quantity treated off site following year: 470  
Quantity treated off site 2nd-following year: 470  
Catastrophic releases or other one-time events: Not reported  
Prod ratio/activity index: 1  
Prod ratio or activity: ACTIVITY  
1st source reduction activity: NA-NA  
1st source reduction activity id method - code 1: Not reported  
1st source reduction activity id method - code 1 description: Not reported  
1st source reduction activity id method - code 2: Not reported  
1st source reduction activity id method - code 2 description: Not reported  
1st source reduction activity id method - code 3: Not reported  
1st source reduction activity id method - code 3 description: Not reported  
Est annual reduction - 1st source reduction activity - code: Not reported  
Est annual reduction - 1st source reduction activity - desc: Not reported  
2nd source reduction activity code: Not reported  
2nd source reduction activity description: Not reported  
2nd source reduction activity id method - code 1: Not reported  
2nd source reduction activity id method - code 1 description: Not reported  
2nd source reduction activity id method - code 2: Not reported  
2nd source reduction activity id method - code 2 description: Not reported  
2nd source reduction activity id method - code 3: Not reported  
2nd source reduction activity id method - code 3 description: Not reported  
Est annual reduction - 2nd source reduction activity - code: Not reported  
Est annual reduction - 2nd source reduction activity - desc: Not reported  
3rd source reduction activity code: Not reported  
3rd source reduction activity description: Not reported  
3rd source reduction activity id method - code 1: Not reported  
3rd source reduction activity id method - code 1 description: Not reported  
3rd source reduction activity id method - code 2: Not reported  
3rd source reduction activity id method - code 2 description: Not reported  
3rd source reduction activity id method - code 3: Not reported  
3rd source reduction activity id method - code 3 description: Not reported  
Est annual reduction - 3rd source reduction activity - code: Not reported  
Est annual reduction - 3rd source reduction activity - desc: Not reported  
4th source reduction activity code: Not reported  
4th source reduction activity description: Not reported  
4th source reduction activity id method ? code 1: Not reported  
4th source reduction activity id method - code 1 description: Not reported  
4th source reduction activity id method - code 2: Not reported  
4th source reduction activity id method - code 2 description: Not reported  
4th source reduction activity id method - code 3: Not reported  
4th source reduction activity id method ? code 3 description: Not reported  
Est annual reduction - 4th source reduction activity - code: Not reported  
Est annual reduction - 4th source reduction activity- desc: Not reported

Detailed On-site Waste Treatment Methods and Efficiency:

Document control number: 1317215908005  
Cas number: 000079107  
Chemical name: ACRYLIC ACID  
Classification: TRI  
Unit of measure: Pounds  
Stream 1 - waste stream code: Not reported  
Stream 1 - trtmt method - sequence 1: Not reported  
Stream 1 - trtmt method - sequence 2: Not reported

Map ID  
Direction  
Distance  
Elevation

MAP FINDINGS

Site

Database(s)

EDR ID Number  
EPA ID Number

**ARKEMA INC (Continued)**

**1000336410**

Stream 1 - trtmt method - sequence 3:	Not reported
Stream 1 - trtmt method - sequence 4:	Not reported
Stream 1 - trtmt method - sequence 5:	Not reported
Stream 1 - trtmt method - sequence 6:	Not reported
Stream 1 - trtmt method - sequence 7:	Not reported
Stream 1 - trtmt method - sequence 8:	Not reported
Stream 1 - based on operating data:	Not reported
Stream 2 - waste stream code:	Not reported
Stream 2 - trtmt method - sequence 1:	Not reported
Stream 2 - trtmt method - sequence 2:	Not reported
Stream 2 - trtmt method - sequence 3:	Not reported
Stream 2 - trtmt method - sequence 4:	Not reported
Stream 2 - trtmt method - sequence 5:	Not reported
Stream 2 - trtmt method - sequence 6:	Not reported
Stream 2 - trtmt method - sequence 7:	Not reported
Stream 2 - trtmt method - sequence 8:	Not reported
Stream 2 - based on operating data:	Not reported
Stream 3 - waste stream code:	Not reported
Stream 3 - trtmt method - sequence 1:	Not reported
Stream 3 - trtmt method - sequence 3:	Not reported
Stream 3 - trtmt method - sequence 3:	Not reported
Stream 3 - trtmt method - sequence 4:	Not reported
Stream 3 - trtmt method - sequence 5:	Not reported
Stream 3 - trtmt method - sequence 6:	Not reported
Stream 3 - trtmt method - sequence 7:	Not reported
Stream 3 - trtmt method - sequence 8:	Not reported
Stream 3 - based on operating data:	Not reported
Stream 4 - waste stream code:	Not reported
Stream 4 - trtmt method - sequence 1:	Not reported
Stream 4 - trtmt method - sequence 2:	Not reported
Stream 4 - trtmt method - sequence 3:	Not reported
Stream 4 - trtmt method - sequence 4:	Not reported
Stream 4 - trtmt method - sequence 5:	Not reported
Stream 4 - trtmt method - sequence 6:	Not reported
Stream 4 - trtmt method - sequence 7:	Not reported
Stream 4 - trtmt method - sequence 8:	Not reported
Stream 4 - based on operating data:	Not reported
Stream 5 - waste stream code:	Not reported
Stream 5 - trtmt method - sequence 1:	Not reported
Stream 5 - trtmt method - sequence 2:	Not reported
Stream 5 - trtmt method - sequence 3:	Not reported
Stream 5 - trtmt method - sequence 4:	Not reported
Stream 5 - trtmt method - sequence 5:	Not reported
Stream 5 - trtmt method - sequence 6:	Not reported
Stream 5 - trtmt method - sequence 7:	Not reported
Stream 5 - trtmt method - sequence 8:	Not reported
Stream 5 - based on operating data:	Not reported

Details of Off-site Transfers:

Document control number:	1317215908017
Cas number:	000141322
Chemical name:	BUTYL ACRYLATE
Classification:	TRI
Unit of measure:	Pounds
Offsite RCRA id nr:	NVT330010000
Offsite transfer sequence number:	2
Offsite name:	US ECOLOGY

Map ID  
Direction  
Distance  
Elevation

MAP FINDINGS

Site

Database(s)

EDR ID Number  
EPA ID Number

**ARKEMA INC (Continued)**

**1000336410**

Offsite street address:	HWY. 95 11 MILES SOUTH OF BEATTY
Offsite City,State,Zip:	BEATTY, NV 89003
Offsite county:	NYE
Offsite province:	Not reported
Offsite country id:	Not reported
Offsite control:	NO
Offsite storage only m10 lbs:	0
Offsite storage only m10 boe:	Not reported
Offsite solidification/stabilization (metals) m41 lbs:	0
Offsite solidification/stabilization (metals) m41 boe:	Not reported
Offsite wastewater trtmt (metals) m62 lbs:	0
Offsite wastewater trtmt (metals) m62 boe:	Not reported
Offsite solidification/ stabilization m40 metal lbs:	0
Offsite solidification/ stabilization m40 metal boe:	Not reported
Offsite wastewater trtmt - metals m61 metal lbs:	0
Offsite wastewater trtmt - metals m61 metal boe:	Not reported
Offsite ugrnd inj m71 lbs:	0
Offsite ugrnd inj m71 boe:	Not reported
Offsite offsite ugrnd inj (class i wells) m81 lbs:	0
Offsite offsite ugrnd inj (class i wells) m81 boe:	Not reported
Offsite ugrnd inj (class ii- v wells) m82 lbs:	0
Offsite ugrnd inj (class ii- v wells) m82 boe:	Not reported
Offsite landfills/disposal surface impoundment m72 lbs:	0
Offsite landfills/disposal surface impoundment m72 boe:	Not reported
Offsite surface impoundment m63 lbs:	0
Offsite surface impoundment m63 boe:	Not reported
Offsite RCRA subtitle c surface impoundment m66 lbs:	0
Offsite RCRA subtitle c surface impoundment m66 boe:	Not reported
Offsite other surface impoundment m67 lbs:	0
Offsite other surface impoundment m67 boe:	Not reported
Offsite other landfills m64 lbs:	750
Offsite other landfills m64 boe:	0
Offsite RCRA subtitle c landfillsm65 lbs:	0
Offsite RCRA subtitle c landfillsm65 boe:	Not reported
Offsite land treatment m73 lbs:	0
Offsite land treatment m73 boe:	Not reported
Offsite other land disposal m79 lbs:	0
Offsite other land disposal m79 boe:	Not reported
Offsite other off-site mgmt m90 lbs:	0
Offsite other off-site mgmt m90 boe:	Not reported
Offsite transfer to waste broker for disposal m94 lbs:	0
Offsite transfer to waste broker for disposal m94 boe:	Not reported
Offsite disposal unknown m99 lbs:	0
Offsite disposal unknown m99 boe:	Not reported
Total amount transferred offsite for disposal:	750
Offsite solvents/organics recovery m20 lbs:	0
Offsite solvents/organics recovery m20 boe:	Not reported
Offsite metals recovery m24 lbs:	0
Offsite metals recovery m24 boe:	Not reported
Offsite other reuse or recovery m26 lbs:	0
Offsite other reuse or recovery m26 boe:	Not reported
Offsite acid regeneration m28 lbs:	0
Offsite acid regeneration m28 boe:	Not reported
Offsite transfer to waste broker for recycling m93 lbs:	0
Offsite transfer to waste broker for recycling m93 boe:	Not reported
Total amount transferred offsite for recycling:	0
Offsite energy recovery m56 lbs:	0

Map ID  
Direction  
Distance  
Elevation

MAP FINDINGS

Site

Database(s)

EDR ID Number  
EPA ID Number

**ARKEMA INC (Continued)**

**1000336410**

Offsite energy recovery m56 boe: Not reported  
Offsite transfer to waste broker for energy recovery m92 lbs: 0  
Offsite transfer to waste broker for energy recovery m92 boe: Not reported  
Total amount transferred offsite for energy recovery: 0  
Offsite solidification/stabilization treatment m40 non-metal lbs: 0  
Offsite solidification/stabilization treatment m40 non-metal boe: Not reported  
Offsite incineration/thermal treatment m50 lbs: 0  
Offsite incineration/thermal treatment m50 boe: Not reported  
Offsite incineration/insignificant fuel value m54 lbs: 0  
Offsite incineration/insignificant fuel value m54 boe: Not reported  
Offsite wastewater trtmt ? non-metals m61 lbs: 0  
Offsite wastewater trtmt ? non-metals m61 boe: Not reported  
Offsite other waste treatment m69 lbs: 0  
Offsite other waste treatment m69 boe: Not reported  
Offsite transfer to waste broker for waste treatment m95 lbs: 0  
Offsite transfer to waste broker for waste treatment m95 boe: Not reported  
Total amount transferred offsite for treatment: 0

Details of Transfers to Publicly Owned Treatment Works:

Document control number: 1317215908043  
Cas number: 000100425  
Chemical name: STYRENE  
Classification: TRI  
Unit of measure: Pounds  
POTW loc number: 1  
POTW name: JOINT WATER POLLUTION CONTROL PLANT  
POTW address: 24501 SOUTH FIGUEROA STREET  
POTW City,State,Zip: CARSON, CA 90745  
POTW county: LOS ANGELES  
Transfer range code: 3  
Total transfer: Not reported  
Quantity transferred: 250  
Basis of estimate: O  
Discharges to water streams: Not reported  
Discharges to water streams - basis of estimate: Not reported  
Discharges to other activities: Not reported  
Discharges to other activities - basis of estimate: Not reported  
Released to air: Not reported  
Released to air - basis of estimate: Not reported  
Sludge to disposal: Not reported  
Sludge to disposal - basis of estimate: Not reported  
Sludge to incineration - metals: Not reported  
Sludge to incineration - metals - basis of estimate: Not reported  
Sludge to agricultural applications: Not reported  
Sludge to agricultural applications - basis of estimate: Not reported  
Other or unknown disposal: Not reported  
Other or unknown disposal - basis of estimate: Not reported  
Total released: Not reported  
Other or unknown treatment: Not reported  
Other or unknown treatment - basis of estimate: Not reported  
Sludge to incineration - nonmetals: Not reported  
Sludge to incineration - nonmetals - basis of estimate: Not reported  
Total treated: Not reported

TRI ID: 90503NNCRB19206  
Cas number: 000108054

Map ID  
Direction  
Distance  
Elevation

MAP FINDINGS

Site

Database(s)

EDR ID Number  
EPA ID Number

ARKEMA INC (Continued)

1000336410

Chemical name:	VINYL ACETATE	
Classification:		TRI
Unit of measure:		Pounds
Metal ind:		NO
Revision code 1:		Not reported
Revision code 2:		Not reported
Produce the chemical:		NO
Import the chemical:		NO
On-site use of the chemical:		NO
Sale or distribution of the chemical:		NO
As a byproduct:		NO
As a manufactured impurity:		NO
Used as a reactant:		YES
Added as a formulation component:		NO
Used as an article component:		NO
Repackaging:		NO
As a process impurity:		NO
Used as a chemical processing aid:		NO
Used as a manufacturing aid:		NO
Ancillary or other use:		NO
Maximum amount on site:		06
Fugitive air emissions - total release pounds:		Not reported
Fugitive air emissions - total release range code:		C
Total fugitive air emissions:		750
Fugitive air emissions - basis of estimate:		On-Site-Specific Emission Factors
Stack air emissions - release pounds:		Not reported
Stack air emissions - release range code:		C
Total stack air emissions:		750
Stack air emissions - basis of estimate:		On-Site-Specific Emission Factors
Total air emissions:		1500
Discharges to stream a - stream name:		NA
Total discharges to stream a:		0
Discharges to stream A - basis of estimate:		Not reported
Discharges to stream a - % from stormwater:		Not reported
Discharges to stream b - stream name:		Not reported
Total discharges to stream b:		Not reported
Discharges to stream B - basis of estimate:		Not reported
Discharges to stream b - % from stormwater:		Not reported
Discharges to stream c - stream name:		Not reported
Total discharges to stream c:		Not reported
Discharges to stream C - basis of estimate:		Not reported
Discharges to stream c - % from stormwater:		Not reported
Discharges to stream d - stream name:		Not reported
Total discharges to stream d:		Not reported
Discharges to stream D - basis of estimate:		Not reported
Discharges to stream d - % from stormwater:		Not reported
Discharges to stream e - stream name:		Not reported
Total discharges to stream e:		Not reported
Discharges to stream E - basis of estimate:		Not reported
Discharges to stream e - % from stormwater:		Not reported
Discharges to stream f - stream name:		Not reported
Total discharges to stream f:		Not reported
Discharges to stream F - basis of estimate:		Not reported
Discharges to stream f - % from stormwater:		Not reported
Discharges to stream g - stream name:		Not reported
Total discharges to stream g:		Not reported
Discharges to stream G - basis of estimate:		Not reported

Map ID  
Direction  
Distance  
Elevation

MAP FINDINGS

Site

Database(s)

EDR ID Number  
EPA ID Number

ARKEMA INC (Continued)

1000336410

Discharges to stream g - % from stormwater:	Not reported
Total number of receiving streams:	0
Total surface water discharge:	0
Total on-site underground inj - pounds:	Not reported
On-site underground inj - basis of estimate:	Not reported
Total on-site ugrnd inj to cl i wells - pounds:	0
On-site underground inj to c1 i wells - basis of estimate:	Not reported
Total on-site ugrnd inj to cl ii-v wells - pounds:	0
On-site ugrnd inj to cl ii-v wells - basis of estimate:	Not reported
Total on-site underground injection:	0
Total on-site landfills:	Not reported
On-site landfills - basis of estimate:	Not reported
Total on-site RCRA subtitle c landfills:	0
On-site RCRA subtitle c landfills - basis of estimate:	Not reported
Total other on-site landfills:	0
Other landfills - basis of estimate:	Not reported
Total on-site land treatment:	0
Land trtmt/appl farming - basis of estimate:	Not reported
Total surface impoundments:	0
Surface impoundment - basis of estimate:	Not reported
Total RCRA c surface impoundments:	0
RCRA c Surface impoundment - basis of estimate:	Not reported
Total other surface impoundments:	0
Other surface impoundment - basis of estimate:	Not reported
Total other disposal:	0
Other disposal - basis of estimate:	Other
Total on-site land releases:	0
Total on-site releases:	1500
Off-site - POTW releases:	27.5
Off-site - storage only:	0
Off-site - solidification/stabilization - metals:	0
Off-site - wastewater treatment release - metals:	0
Off-site - solidification/stablization - release - metals:	0
Off-site - wastewater treatment - metals:	0
Off-site - underground injection:	0
Off-site - underground injection - class 1 wells:	0
Off-site - underground injection - class ii-v wells:	0
Off-site - landfills/disposal surface impoundments:	0
Off-site - surface impoundment:	0
Off-site - RCRA subtitle c surface impoundments:	0
Off-site - other surface impoundments:	0
Off-site - other landfills:	250
Off-site - RCRA subtitle c landfills:	0
Off-site - disposal - land treatment:	0
Off-site - disposal - other land disposal:	0
Off-site - disposal - other off-site management:	0
Off-site - disposal - transfer to waste broker:	0
Off-site - disposal - unknown:	0
Total transferred off site for disposal:	250
Off-site - recycling - solvents/organics recovery:	0
Off-site - recycling -metals recovery:	0
Off-site - recycling - other reuse or recovery:	0
Off-site - recycling - acid regeneration:	0
Off-site - recycling - transfer to waste broker:	0
Total transferred off site for recycling:	0
Off-site - energy recovery:	0
Off-site - transfer to waste broker for energy recovery:	0

Map ID  
 Direction  
 Distance  
 Elevation

MAP FINDINGS

Site

Database(s)

EDR ID Number  
 EPA ID Number

**ARKEMA INC (Continued)**

**1000336410**

Total transferred off site for energy recovery:	0
Off-site - POTW treatment:	222.5
Off-site - solidification/stabilization treatment - non metals:	0
Off-site -incineration/thermal treatment:	0
Off-site - incineration/insignificant heat value:	0
Off-site - wastewater treatment - non-metals:	0
Off-site - other waste treatment:	0
Off-site - transfer to waste broker - waste treatment:	250
Total transferred off site for treatment:	472.5
Off-site - transfer to waste broker:	0
Total transferred off site for further waste management:	722.5
Total POTW transfer:	250
Energy recovery on site current year:	0
Recycled on site current year:	0
Treated on site current year:	17480
Total on-site waste management:	17480
On-site energy recovery method 1:	Not Applicable
On-site energy recovery method 2:	Not reported
On-site energy recovery method 3:	Not reported
On-site energy recovery method 4:	Not reported
On-site recycling processes method 1:	Not Applicable
On-site recycling processes method 2:	Not reported
On-site recycling processes method 3:	Not reported
On-site recycling processes method 4:	Not reported
On-site recycling processes method 5:	Not reported
On-site recycling processes method 6:	Not reported
On-site recycling processes method 7:	Not reported

Detailed Source Reduction Activities and Methods:

Document control number:	1317215908056
Cas number:	000108054
Chemical name:	VINYL ACETATE
Classification:	TRI
Unit of measure:	Pounds
On-site limited releases - prior year:	0
On-site limited releases - current year:	0
On-site limited releases - following year:	0
On-site limited releases - 2nd-following year:	0
Other on-site releases - prior year:	1000
Other on-site releases - current year:	1500
Other on-site releases - following year:	1000
Other on-site releases - 2nd-following year:	1000
Off-site limited releases - prior year:	250
Off-site limited releases - current year:	250
Off-site limited releases - following year:	250
Off-site limited releases - 2nd-following year:	250
Other off-site releases - previous year:	27.5
Other off-site releases - current year:	28
Other off-site releases - following year:	28
Other off-site releases - 2nd-following year:	28
Energy recovery on site prior year:	0
Energy recovery on site current year:	0
Energy recovery on site following year:	0
Energy recovery on site 2nd-following year:	0
Energy recovery off site prior year:	0
Energy recovery off site current year:	0
Energy recovery off site following year:	0



Map ID  
Direction  
Distance  
Elevation

MAP FINDINGS

Site

Database(s)

EDR ID Number  
EPA ID Number

ARKEMA INC (Continued)

1000336410

Energy recovery off site 2nd-following year:	0
Quantity recycled on site prior year:	0
Quantity recycled on site current year:	0
Quantity recycled on site following year:	0
Quantity recycled on site 2nd-following year:	0
Quantity recycled off site prior year:	0
Quantity recycled off site current year:	0
Quantity recycled off site following year:	0
Quantity recycled off site 2nd-following year:	0
Quantity treated on site prior year:	18000
Quantity treated on site current year:	17480
Quantity treated on site following year:	17480
Quantity treated on site 2nd-following year:	17480
Quantity treated off site prior year:	472.5
Quantity treated off site current year:	470
Quantity treated off site following year:	470
Quantity treated off site 2nd-following year:	470
Catastrophic releases or other one-time events:	Not reported
Prod ratio/activity index:	1
Prod ratio or activity:	ACTIVITY
1st source reduction activity:	NA-NA
1st source reduction activity id method - code 1:	Not reported
1st source reduction activity id method - code 1 description:	Not reported
1st source reduction activity id method - code 2:	Not reported
1st source reduction activity id method - code 2 description:	Not reported
1st source reduction activity id method - code 3:	Not reported
1st source reduction activity id method - code 3 description:	Not reported
Est annual reduction - 1st source reduction activity - code:	Not reported
Est annual reduction - 1st source reduction activity - desc:	Not reported
2nd source reduction activity code:	Not reported
2nd source reduction activity description:	Not reported
2nd source reduction activity id method - code 1:	Not reported
2nd source reduction activity id method - code 1 description:	Not reported
2nd source reduction activity id method - code 2:	Not reported
2nd source reduction activity id method - code 2 description:	Not reported
2nd source reduction activity id method - code 3:	Not reported
2nd source reduction activity id method - code 3 description:	Not reported
Est annual reduction - 2nd source reduction activity - code:	Not reported
Est annual reduction - 2nd source reduction activity - desc:	Not reported
3rd source reduction activity code:	Not reported
3rd source reduction activity description:	Not reported
3rd source reduction activity id method - code 1:	Not reported
3rd source reduction activity id method - code 1 description:	Not reported
3rd source reduction activity id method - code 2:	Not reported
3rd source reduction activity id method - code 2 description:	Not reported
3rd source reduction activity id method - code 3:	Not reported
3rd source reduction activity id method - code 3 description:	Not reported
Est annual reduction - 3rd source reduction activity - code:	Not reported
Est annual reduction - 3rd source reduction activity - desc:	Not reported
4th source reduction activity code:	Not reported
4th source reduction activity description:	Not reported
4th source reduction activity id method ? code 1:	Not reported
4th source reduction activity id method - code 1 description:	Not reported
4th source reduction activity id method - code 2:	Not reported
4th source reduction activity id method - code 2 description:	Not reported
4th source reduction activity id method - code 3:	Not reported
4th source reduction activity id method ? code 3 description:	Not reported

Map ID  
Direction  
Distance  
Elevation

MAP FINDINGS

Site

Database(s)

EDR ID Number  
EPA ID Number

**ARKEMA INC (Continued)**

**1000336410**

Est annual reduction - 4th source reduction activity - code: Not reported  
Est annual reduction - 4th source reduction activity- desc: Not reported

Detailed On-site Waste Treatment Methods and Efficiency:

Document control number: 1317215908005  
Cas number: 000079107  
Chemical name: ACRYLIC ACID  
Classification: TRI  
Unit of measure: Pounds  
Stream 1 - waste stream code: Not reported  
Stream 1 - trtmt method - sequence 1: Not reported  
Stream 1 - trtmt method - sequence 2: Not reported  
Stream 1 - trtmt method - sequence 3: Not reported  
Stream 1 - trtmt method - sequence 4: Not reported  
Stream 1 - trtmt method - sequence 5: Not reported  
Stream 1 - trtmt method - sequence 6: Not reported  
Stream 1 - trtmt method - sequence 7: Not reported  
Stream 1 - trtmt method - sequence 8: Not reported  
Stream 1 - based on operating data: Not reported  
Stream 2 - waste stream code: Not reported  
Stream 2 - trtmt method - sequence 1: Not reported  
Stream 2 - trtmt method - sequence 2: Not reported  
Stream 2 - trtmt method - sequence 3: Not reported  
Stream 2 - trtmt method - sequence 4: Not reported  
Stream 2 - trtmt method - sequence 5: Not reported  
Stream 2 - trtmt method - sequence 6: Not reported  
Stream 2 - trtmt method - sequence 7: Not reported  
Stream 2 - trtmt method - sequence 8: Not reported  
Stream 2 - based on operating data: Not reported  
Stream 3 - waste stream code: Not reported  
Stream 3 - trtmt method - sequence 1: Not reported  
Stream 3 - trtmt method - sequence 3: Not reported  
Stream 3 - trtmt method - sequence 3: Not reported  
Stream 3 - trtmt method - sequence 4: Not reported  
Stream 3 - trtmt method - sequence 5: Not reported  
Stream 3 - trtmt method - sequence 6: Not reported  
Stream 3 - trtmt method - sequence 7: Not reported  
Stream 3 - trtmt method - sequence 8: Not reported  
Stream 3 - based on operating data: Not reported  
Stream 4 - waste stream code: Not reported  
Stream 4 - trtmt method - sequence 1: Not reported  
Stream 4 - trtmt method - sequence 2: Not reported  
Stream 4 - trtmt method - sequence 3: Not reported  
Stream 4 - trtmt method - sequence 4: Not reported  
Stream 4 - trtmt method - sequence 5: Not reported  
Stream 4 - trtmt method - sequence 6: Not reported  
Stream 4 - trtmt method - sequence 7: Not reported  
Stream 4 - trtmt method - sequence 8: Not reported  
Stream 4 - based on operating data: Not reported  
Stream 5 - waste stream code: Not reported  
Stream 5 - trtmt method - sequence 1: Not reported  
Stream 5 - trtmt method - sequence 2: Not reported  
Stream 5 - trtmt method - sequence 3: Not reported  
Stream 5 - trtmt method - sequence 4: Not reported  
Stream 5 - trtmt method - sequence 5: Not reported  
Stream 5 - trtmt method - sequence 6: Not reported  
Stream 5 - trtmt method - sequence 7: Not reported

Map ID  
Direction  
Distance  
Elevation

MAP FINDINGS

Site

Database(s)

EDR ID Number  
EPA ID Number

**ARKEMA INC (Continued)**

**1000336410**

Stream 5 - trtmt method - sequence 8: Not reported  
Stream 5 - based on operating data: Not reported

Details of Off-site Transfers:

Document control number: 1317215908017  
Cas number: 000141322  
Chemical name: BUTYL ACRYLATE  
Classification: TRI  
Unit of measure: Pounds  
Offsite RCRA id nr: NVT330010000  
Offsite transfer sequence number: 2  
Offsite name: US ECOLOGY  
Offsite street address: HWY. 95 11 MILES SOUTH OF BEATTY  
Offsite City,State,Zip: BEATTY, NV 89003  
Offsite county: NYE  
Offsite province: Not reported  
Offsite country id: Not reported  
Offsite control: NO  
Offsite storage only m10 lbs: 0  
Offsite storage only m10 boe: Not reported  
Offsite solidification/stabilization (metals) m41 lbs: 0  
Offsite solidification/stabilization (metals) m41 boe: Not reported  
Offsite wastewater trtmt (metals) m62 lbs: 0  
Offsite wastewater trtmt (metals) m62 boe: Not reported  
Offsite solidification/ stabilization m40 metal lbs: 0  
Offsite solidification/ stabilization m40 metal boe: Not reported  
Offsite wastewater trtmt - metals m61 metal lbs: 0  
Offsite wastewater trtmt - metals m61 metal boe: Not reported  
Offsite ugrnd inj m71 lbs: 0  
Offsite ugrnd inj m71 boe: Not reported  
Offsite offsite ugrnd inj (class i wells) m81 lbs: 0  
Offsite offsite ugrnd inj (class i wells) m81 boe: Not reported  
Offsite ugrnd inj (class ii- v wells) m82 lbs: 0  
Offsite ugrnd inj (class ii- v wells) m82 boe: Not reported  
Offsite landfills/disposal surface impoundment m72 lbs: 0  
Offsite landfills/disposal surface impoundment m72 boe: Not reported  
Offsite surface impoundment m63 lbs: 0  
Offsite surface impoundment m63 boe: Not reported  
Offsite RCRA subtitle c surface impoundment m66 lbs: 0  
Offsite RCRA subtitle c surface impoundment m66 boe: Not reported  
Offsite other surface impoundment m67 lbs: 0  
Offsite other surface impoundment m67 boe: Not reported  
Offsite other landfills m64 lbs: 750  
Offsite other landfills m64 boe: 0  
Offsite RCRA subtitle c landfillsm65 lbs: 0  
Offsite RCRA subtitle c landfillsm65 boe: Not reported  
Offsite land treatment m73 lbs: 0  
Offsite land treatment m73 boe: Not reported  
Offsite other land disposal m79 lbs: 0  
Offsite other land disposal m79 boe: Not reported  
Offsite other off-site mgmt m90 lbs: 0  
Offsite other off-site mgmt m90 boe: Not reported  
Offsite transfer to waste broker for disposal m94 lbs: 0  
Offsite transfer to waste broker for disposal m94 boe: Not reported  
Offsite disposal unknown m99 lbs: 0  
Offsite disposal unknown m99 boe: Not reported  
Total amount transferred offsite for disposal: 750

Map ID  
 Direction  
 Distance  
 Elevation

MAP FINDINGS

Site

Database(s)

EDR ID Number  
 EPA ID Number

**ARKEMA INC (Continued)**

**1000336410**

Offsite solvents/organics recovery m20 lbs:	0
Offsite solvents/organics recovery m20 boe:	Not reported
Offsite metals recovery m24 lbs:	0
Offsite metals recovery m24 boe:	Not reported
Offsite other reuse or recovery m26 lbs:	0
Offsite other reuse or recovery m26 boe:	Not reported
Offsite acid regeneration m28 lbs:	0
Offsite acid regeneration m28 boe:	Not reported
Offsite transfer to waste broker for recycling m93 lbs:	0
Offsite transfer to waste broker for recycling m93 boe:	Not reported
Total amount transferred offsite for recycling:	0
Offsite energy recovery m56 lbs:	0
Offsite energy recovery m56 boe:	Not reported
Offsite transfer to waste broker for energy recovery m92 lbs:	0
Offsite transfer to waste broker for energy recovery m92 boe:	Not reported
Total amount transferred offsite for energy recovery:	0
Offsite solidification/stabilization treatment m40 non-metal lbs:	0
Offsite solidification/stabilization treatment m40 non-metal boe:	Not reported
Offsite incineration/thermal treatment m50 lbs:	0
Offsite incineration/thermal treatment m50 boe:	Not reported
Offsite incineration/insignificant fuel value m54 lbs:	0
Offsite incineration/insignificant fuel value m54 boe:	Not reported
Offsite wastewater trtmt ? non-metals m61 lbs:	0
Offsite wastewater trtmt ? non-metals m61 boe:	Not reported
Offsite other waste treatment m69 lbs:	0
Offsite other waste treatment m69 boe:	Not reported
Offsite transfer to waste broker for waste treatment m95 lbs:	0
Offsite transfer to waste broker for waste treatment m95 boe:	Not reported
Total amount transferred offsite for treatment:	0

Details of Transfers to Publicly Owned Treatment Works:

Document control number:	1317215908043
Cas number:	000100425
Chemical name:	STYRENE
Classification:	TRI
Unit of measure:	Pounds
POTW loc number:	1
POTW name:	JOINT WATER POLLUTION CONTROL PLANT
POTW address:	24501 SOUTH FIGUEROA STREET
POTW City,State,Zip:	CARSON, CA 90745
POTW county:	LOS ANGELES
Transfer range code:	3
Total transfer:	Not reported
Quantity transferred:	250
Basis of estimate:	0
Discharges to water streams:	Not reported
Discharges to water streams - basis of estimate:	Not reported
Discharges to other activities:	Not reported
Discharges to other activities - basis of estimate:	Not reported
Released to air:	Not reported
Released to air - basis of estimate:	Not reported
Sludge to disposal:	Not reported
Sludge to disposal - basis of estimate:	Not reported
Sludge to incineration - metals:	Not reported
Sludge to incineration - metals - basis of estimate:	Not reported
Sludge to agricultural applications:	Not reported
Sludge to agricultural applications - basis of estimate:	Not reported

Map ID  
Direction  
Distance  
Elevation

MAP FINDINGS

Site

Database(s)

EDR ID Number  
EPA ID Number

ARKEMA INC (Continued)

1000336410

Other or unknown disposal:	Not reported
Other or unknown disposal - basis of estimate:	Not reported
Total released:	Not reported
Other or unknown treatment:	Not reported
Other or unknown treatment - basis of estimate:	Not reported
Sludge to incineration - nonmetals:	Not reported
Sludge to incineration - nonmetals - basis of estimate:	Not reported
Total treated:	Not reported
TRI ID:	90503NNCRB19206
Cas number:	000100425
Chemical name:	STYRENE
Classification:	TRI
Unit of measure:	Pounds
Metal ind:	NO
Revision code 1:	Not reported
Revision code 2:	Not reported
Produce the chemical:	NO
Import the chemical:	NO
On-site use of the chemical:	NO
Sale or distribution of the chemical:	NO
As a byproduct:	NO
As a manufactured impurity:	NO
Used as a reactant:	YES
Added as a formulation component:	NO
Used as an article component:	NO
Repackaging:	NO
As a process impurity:	NO
Used as a chemical processing aid:	NO
Used as a manufacturing aid:	NO
Ancillary or other use:	NO
Maximum amount on site:	05
Fugitive air emissions - total release pounds:	Not reported
Fugitive air emissions - total release range code:	B
Total fugitive air emissions:	250
Fugitive air emissions - basis of estimate:	On-Site-Specific Emission Factors
Stack air emissions - release pounds:	Not reported
Stack air emissions - release range code:	A
Total stack air emissions:	5
Stack air emissions - basis of estimate:	On-Site-Specific Emission Factors
Total air emissions:	255
Discharges to stream a - stream name:	NA
Total discharges to stream a:	0
Discharges to stream A - basis of estimate:	Not reported
Discharges to stream a - % from stormwater:	Not reported
Discharges to stream b - stream name:	Not reported
Total discharges to stream b:	Not reported
Discharges to stream B - basis of estimate:	Not reported
Discharges to stream b - % from stormwater:	Not reported
Discharges to stream c - stream name:	Not reported
Total discharges to stream c:	Not reported
Discharges to stream C - basis of estimate:	Not reported
Discharges to stream c - % from stormwater:	Not reported
Discharges to stream d - stream name:	Not reported
Total discharges to stream d:	Not reported
Discharges to stream D - basis of estimate:	Not reported

Map ID  
Direction  
Distance  
Elevation

MAP FINDINGS

Site

Database(s)

EDR ID Number  
EPA ID Number

ARKEMA INC (Continued)

1000336410

Discharges to stream d - % from stormwater:	Not reported
Discharges to stream e - stream name:	Not reported
Total discharges to stream e:	Not reported
Discharges to stream E - basis of estimate:	Not reported
Discharges to stream e - % from stormwater:	Not reported
Discharges to stream f - stream name:	Not reported
Total discharges to stream f:	Not reported
Discharges to stream F - basis of estimate:	Not reported
Discharges to stream f - % from stormwater:	Not reported
Discharges to stream g - stream name:	Not reported
Total discharges to stream g:	Not reported
Discharges to stream G - basis of estimate:	Not reported
Discharges to stream g - % from stormwater:	Not reported
Total number of receiving streams:	0
Total surface water discharge:	0
Total on-site underground inj - pounds:	Not reported
On-site underground inj - basis of estimate:	Not reported
Total on-site ugrnd inj to cl i wells - pounds:	0
On-site underground inj to c1 i wells - basis of estimate:	Not reported
Total on-site ugrnd inj to cl ii-v wells - pounds:	0
On-site ugrnd inj to cl ii-v wells - basis of estimate:	Not reported
Total on-site underground injection:	0
Total on-site landfills:	Not reported
On-site landfills - basis of estimate:	Not reported
Total on-site RCRA subtitle c landfills:	0
On-site RCRA subtitle c landfills - basis of estimate:	Not reported
Total other on-site landfills:	0
Other landfills - basis of estimate:	Not reported
Total on-site land treatment:	0
Land trtmt/appl farming - basis of estimate:	Not reported
Total surface impoundments:	0
Surface impoundment - basis of estimate:	Not reported
Total RCRA c surface impoundments:	0
RCRA c Surface impoundment - basis of estimate:	Not reported
Total other surface impoundments:	0
Other surface impoundment - basis of estimate:	Not reported
Total other disposal:	0
Other disposal - basis of estimate:	Other
Total on-site land releases:	0
Total on-site releases:	255
Off-site - POTW releases:	37.5
Off-site - storage only:	0
Off-site - solidification/stabilization - metals:	0
Off-site - wastewater treatment release - metals:	0
Off-site - solidification/stablization - release - metals:	0
Off-site - wastewater treatment - metals:	0
Off-site - underground injection:	0
Off-site - underground injection - class 1 wells:	0
Off-site - underground injection - class ii-v wells:	0
Off-site - landfills/disposal surface impoundments:	0
Off-site - surface impoundment:	0
Off-site - RCRA subtitle c surface impoundments:	0
Off-site - other surface impoundments:	0
Off-site - other landfills:	250
Off-site - RCRA subtitle c landfills:	0
Off-site - disposal - land treatment:	0
Off-site - disposal - other land disposal:	0

Map ID  
 Direction  
 Distance  
 Elevation

MAP FINDINGS

Site

Database(s)

EDR ID Number  
 EPA ID Number

**ARKEMA INC (Continued)**

**1000336410**

Off-site - disposal - other off-site management:	0
Off-site - disposal - transfer to waste broker:	0
Off-site - disposal - unknown:	0
Total transferred off site for disposal:	250
Off-site - recycling - solvents/organics recovery:	0
Off-site - recycling -metals recovery:	0
Off-site - recycling - other reuse or recovery:	0
Off-site - recycling - acid regeneration:	0
Off-site - recycling - transfer to waste broker:	0
Total transferred off site for recycling:	0
Off-site - energy recovery:	0
Off-site - transfer to waste broker for energy recovery:	0
Total transferred off site for energy recovery:	0
Off-site - POTW treatment:	212.5
Off-site - solidification/stabilization treatment - non metals:	0
Off-site -incineration/thermal treatment:	0
Off-site - incineration/insignificant heat value:	0
Off-site - wastewater treatment - non-metals:	0
Off-site - other waste treatment:	0
Off-site - transfer to waste broker - waste treatment:	250
Total transferred off site for treatment:	462.5
Off-site - transfer to waste broker:	0
Total transferred off site for further waste management:	712.5
Total POTW transfer:	250
Energy recovery on site current year:	0
Recycled on site current year:	0
Treated on site current year:	104
Total on-site waste management:	104
On-site energy recovery method 1:	Not Applicable
On-site energy recovery method 2:	Not reported
On-site energy recovery method 3:	Not reported
On-site energy recovery method 4:	Not reported
On-site recycling processes method 1:	Not Applicable
On-site recycling processes method 2:	Not reported
On-site recycling processes method 3:	Not reported
On-site recycling processes method 4:	Not reported
On-site recycling processes method 5:	Not reported
On-site recycling processes method 6:	Not reported
On-site recycling processes method 7:	Not reported

Detailed Source Reduction Activities and Methods:

Document control number:	1317215908056
Cas number:	000108054
Chemical name:	VINYL ACETATE
Classification:	TRI
Unit of measure:	Pounds
On-site limited releases - prior year:	0
On-site limited releases - current year:	0
On-site limited releases - following year:	0
On-site limited releases - 2nd-following year:	0
Other on-site releases - prior year:	1000
Other on-site releases - current year:	1500
Other on-site releases - following year:	1000
Other on-site releases - 2nd-following year:	1000
Off-site limited releases - prior year:	250
Off-site limited releases - current year:	250
Off-site limited releases - following year:	250

Map ID  
 Direction  
 Distance  
 Elevation

MAP FINDINGS

Site

Database(s)

EDR ID Number  
 EPA ID Number

**ARKEMA INC (Continued)**

**1000336410**

Off-site limited releases - 2nd-following year:	250
Other off-site releases - previous year:	27.5
Other off-site releases - current year:	28
Other off-site releases - following year:	28
Other off-site releases - 2nd-following year:	28
Energy recovery on site prior year:	0
Energy recovery on site current year:	0
Energy recovery on site following year:	0
Energy recovery on site 2nd-following year:	0
Energy recovery off site prior year:	0
Energy recovery off site current year:	0
Energy recovery off site following year:	0
Energy recovery off site 2nd-following year:	0
Quantity recycled on site prior year:	0
Quantity recycled on site current year:	0
Quantity recycled on site following year:	0
Quantity recycled on site 2nd-following year:	0
Quantity recycled off site prior year:	0
Quantity recycled off site current year:	0
Quantity recycled off site following year:	0
Quantity recycled off site 2nd-following year:	0
Quantity treated on site prior year:	18000
Quantity treated on site current year:	17480
Quantity treated on site following year:	17480
Quantity treated on site 2nd-following year:	17480
Quantity treated off site prior year:	472.5
Quantity treated off site current year:	470
Quantity treated off site following year:	470
Quantity treated off site 2nd-following year:	470
Catastrophic releases or other one-time events:	Not reported
Prod ratio/activity index:	1
Prod ratio or activity:	ACTIVITY
1st source reduction activity:	NA-NA
1st source reduction activity id method - code 1:	Not reported
1st source reduction activity id method - code 1 description:	Not reported
1st source reduction activity id method - code 2:	Not reported
1st source reduction activity id method - code 2 description:	Not reported
1st source reduction activity id method - code 3:	Not reported
1st source reduction activity id method - code 3 description:	Not reported
Est annual reduction - 1st source reduction activity - code:	Not reported
Est annual reduction - 1st source reduction activity - desc:	Not reported
2nd source reduction activity code:	Not reported
2nd source reduction activity description:	Not reported
2nd source reduction activity id method - code 1:	Not reported
2nd source reduction activity id method - code 1 description:	Not reported
2nd source reduction activity id method - code 2:	Not reported
2nd source reduction activity id method - code 2 description:	Not reported
2nd source reduction activity id method - code 3:	Not reported
2nd source reduction activity id method - code 3 description:	Not reported
Est annual reduction - 2nd source reduction activity - code:	Not reported
Est annual reduction - 2nd source reduction activity - desc:	Not reported
3rd source reduction activity code:	Not reported
3rd source reduction activity description:	Not reported
3rd source reduction activity id method - code 1:	Not reported
3rd source reduction activity id method - code 1 description:	Not reported
3rd source reduction activity id method - code 2:	Not reported
3rd source reduction activity id method - code 2 description:	Not reported



Map ID  
Direction  
Distance  
Elevation

MAP FINDINGS

Site

Database(s)

EDR ID Number  
EPA ID Number

**ARKEMA INC (Continued)**

**1000336410**

3rd source reduction activity id method - code 3: Not reported  
3rd source reduction activity id method - code 3 description: Not reported  
Est annual reduction - 3rd source reduction activity - code: Not reported  
Est annual reduction - 3rd source reduction activity - desc: Not reported  
4th source reduction activity code: Not reported  
4th source reduction activity description: Not reported  
4th source reduction activity id method ? code 1: Not reported  
4th source reduction activity id method - code 1 description: Not reported  
4th source reduction activity id method - code 2: Not reported  
4th source reduction activity id method - code 2 description: Not reported  
4th source reduction activity id method - code 3: Not reported  
4th source reduction activity id method ? code 3 description: Not reported  
Est annual reduction - 4th source reduction activity - code: Not reported  
Est annual reduction - 4th source reduction activity- desc: Not reported

Detailed On-site Waste Treatment Methods and Efficiency:

Document control number: 1317215908005  
Cas number: 000079107  
Chemical name: ACRYLIC ACID  
Classification: TRI  
Unit of measure: Pounds  
Stream 1 - waste stream code: Not reported  
Stream 1 - trtmt method - sequence 1: Not reported  
Stream 1 - trtmt method - sequence 2: Not reported  
Stream 1 - trtmt method - sequence 3: Not reported  
Stream 1 - trtmt method - sequence 4: Not reported  
Stream 1 - trtmt method - sequence 5: Not reported  
Stream 1 - trtmt method - sequence 6: Not reported  
Stream 1 - trtmt method - sequence 7: Not reported  
Stream 1 - trtmt method - sequence 8: Not reported  
Stream 1 - based on operating data: Not reported  
Stream 2 - waste stream code: Not reported  
Stream 2 - trtmt method - sequence 1: Not reported  
Stream 2 - trtmt method - sequence 2: Not reported  
Stream 2 - trtmt method - sequence 3: Not reported  
Stream 2 - trtmt method - sequence 4: Not reported  
Stream 2 - trtmt method - sequence 5: Not reported  
Stream 2 - trtmt method - sequence 6: Not reported  
Stream 2 - trtmt method - sequence 7: Not reported  
Stream 2 - trtmt method - sequence 8: Not reported  
Stream 2 - based on operating data: Not reported  
Stream 3 - waste stream code: Not reported  
Stream 3 - trtmt method - sequence 1: Not reported  
Stream 3 - trtmt method - sequence 3: Not reported  
Stream 3 - trtmt method - sequence 3: Not reported  
Stream 3 - trtmt method - sequence 4: Not reported  
Stream 3 - trtmt method - sequence 5: Not reported  
Stream 3 - trtmt method - sequence 6: Not reported  
Stream 3 - trtmt method - sequence 7: Not reported  
Stream 3 - trtmt method - sequence 8: Not reported  
Stream 3 - based on operating data: Not reported  
Stream 4 - waste stream code: Not reported  
Stream 4 - trtmt method - sequence 1: Not reported  
Stream 4 - trtmt method - sequence 2: Not reported  
Stream 4 - trtmt method - sequence 3: Not reported  
Stream 4 - trtmt method - sequence 4: Not reported  
Stream 4 - trtmt method - sequence 5: Not reported

Map ID  
Direction  
Distance  
Elevation

MAP FINDINGS

Site

Database(s)

EDR ID Number  
EPA ID Number

**ARKEMA INC (Continued)**

**1000336410**

Stream 4 - trtmt method - sequence 6:	Not reported
Stream 4 - trtmt method - sequence 7:	Not reported
Stream 4 - trtmt method - sequence 8:	Not reported
Stream 4 - based on operating data:	Not reported
Stream 5 - waste stream code:	Not reported
Stream 5 - trtmt method - sequence 1:	Not reported
Stream 5 - trtmt method - sequence 2:	Not reported
Stream 5 - trtmt method - sequence 3:	Not reported
Stream 5 - trtmt method - sequence 4:	Not reported
Stream 5 - trtmt method - sequence 5:	Not reported
Stream 5 - trtmt method - sequence 6:	Not reported
Stream 5 - trtmt method - sequence 7:	Not reported
Stream 5 - trtmt method - sequence 8:	Not reported
Stream 5 - based on operating data:	Not reported

Details of Off-site Transfers:

Document control number:	1317215908017
Cas number:	000141322
Chemical name:	BUTYL ACRYLATE
Classification:	TRI
Unit of measure:	Pounds
Offsite RCRA id nr:	NVT330010000
Offsite transfer sequence number:	2
Offsite name:	US ECOLOGY
Offsite street address:	HWY. 95 11 MILES SOUTH OF BEATTY
Offsite City,State,Zip:	BEATTY, NV 89003
Offsite county:	NYE
Offsite province:	Not reported
Offsite country id:	Not reported
Offsite control:	NO
Offsite storage only m10 lbs:	0
Offsite storage only m10 boe:	Not reported
Offsite solidification/stabilization (metals) m41 lbs:	0
Offsite solidification/stabilization (metals) m41 boe:	Not reported
Offsite wastewater trtmt (metals) m62 lbs:	0
Offsite wastewater trtmt (metals) m62 boe:	Not reported
Offsite solidification/ stabilization m40 metal lbs:	0
Offsite solidification/ stabilization m40 metal boe:	Not reported
Offsite wastewater trtmt - metals m61 metal lbs:	0
Offsite wastewater trtmt - metals m61 metal boe:	Not reported
Offsite ugrnd inj m71 lbs:	0
Offsite ugrnd inj m71 boe:	Not reported
Offsite offsite ugrnd inj (class i wells) m81 lbs:	0
Offsite offsite ugrnd inj (class i wells) m81 boe:	Not reported
Offsite ugrnd inj (class ii- v wells) m82 lbs:	0
Offsite ugrnd inj (class ii- v wells) m82 boe:	Not reported
Offsite landfills/disposal surface impoundment m72 lbs:	0
Offsite landfills/disposal surface impoundment m72 boe:	Not reported
Offsite surface impoundment m63 lbs:	0
Offsite surface impoundment m63 boe:	Not reported
Offsite RCRA subtitle c surface impoundment m66 lbs:	0
Offsite RCRA subtitle c surface impoundment m66 boe:	Not reported
Offsite other surface impoundment m67 lbs:	0
Offsite other surface impoundment m67 boe:	Not reported
Offsite other landfills m64 lbs:	750
Offsite other landfills m64 boe:	0
Offsite RCRA subtitle c landfillsm65 lbs:	0

Map ID  
 Direction  
 Distance  
 Elevation

MAP FINDINGS

Site

Database(s)

EDR ID Number  
 EPA ID Number

**ARKEMA INC (Continued)**

**1000336410**

Offsite RCRA subtitle c landfillsm65 boe:	Not reported
Offsite land treatment m73 lbs:	0
Offsite land treatment m73 boe:	Not reported
Offsite other land disposal m79 lbs:	0
Offsite other land disposal m79 boe:	Not reported
Offsite other off-site mgmt m90 lbs:	0
Offsite other off-site mgmt m90 boe:	Not reported
Offsite transfer to waste broker for disposal m94 lbs:	0
Offsite transfer to waste broker for disposal m94 boe:	Not reported
Offsite disposal unknown m99 lbs:	0
Offsite disposal unknown m99 boe:	Not reported
Total amount transferred offsite for disposal:	750
Offsite solvents/organics recovery m20 lbs:	0
Offsite solvents/organics recovery m20 boe:	Not reported
Offsite metals recovery m24 lbs:	0
Offsite metals recovery m24 boe:	Not reported
Offsite other reuse or recovery m26 lbs:	0
Offsite other reuse or recovery m26 boe:	Not reported
Offsite acid regeneration m28 lbs:	0
Offsite acid regeneration m28 boe:	Not reported
Offsite transfer to waste broker for recycling m93 lbs:	0
Offsite transfer to waste broker for recycling m93 boe:	Not reported
Total amount transferred offsite for recycling:	0
Offsite energy recovery m56 lbs:	0
Offsite energy recovery m56 boe:	Not reported
Offsite transfer to waste broker for energy recovery m92 lbs:	0
Offsite transfer to waste broker for energy recovery m92 boe:	Not reported
Total amount transferred offsite for energy recovery:	0
Offsite solidification/stabilization treatment m40 non-metal lbs:	0
Offsite solidification/stabilization treatment m40 non-metal boe:	Not reported
Offsite incineration/thermal treatment m50 lbs:	0
Offsite incineration/thermal treatment m50 boe:	Not reported
Offsite incineration/insignificant fuel value m54 lbs:	0
Offsite incineration/insignificant fuel value m54 boe:	Not reported
Offsite wastewater trtmt ? non-metals m61 lbs:	0
Offsite wastewater trtmt ? non-metals m61 boe:	Not reported
Offsite other waste treatment m69 lbs:	0
Offsite other waste treatment m69 boe:	Not reported
Offsite transfer to waste broker for waste treatment m95 lbs:	0
Offsite transfer to waste broker for waste treatment m95 boe:	Not reported
Total amount transferred offsite for treatment:	0

Details of Transfers to Publicly Owned Treatment Works:

Document control number:	1317215908043
Cas number:	000100425
Chemical name:	STYRENE
Classification:	TRI
Unit of measure:	Pounds
POTW loc number:	1
POTW name:	JOINT WATER POLLUTION CONTROL PLANT
POTW address:	24501 SOUTH FIGUEROA STREET
POTW City,State,Zip:	CARSON, CA 90745
POTW county:	LOS ANGELES
Transfer range code:	3
Total transfer:	Not reported
Quantity transferred:	250
Basis of estimate:	0

Map ID  
Direction  
Distance  
Elevation

MAP FINDINGS

Site

Database(s)

EDR ID Number  
EPA ID Number

**ARKEMA INC (Continued)**

**1000336410**

Discharges to water streams:	Not reported
Discharges to water streams - basis of estimate:	Not reported
Discharges to other activities:	Not reported
Discharges to other activities - basis of estimate:	Not reported
Released to air:	Not reported
Released to air - basis of estimate:	Not reported
Sludge to disposal:	Not reported
Sludge to disposal - basis of estimate:	Not reported
Sludge to incineration - metals:	Not reported
Sludge to incineration - metals - basis of estimate:	Not reported
Sludge to agricultural applications:	Not reported
Sludge to agricultural applications - basis of estimate:	Not reported
Other or unknown disposal:	Not reported
Other or unknown disposal - basis of estimate:	Not reported
Total released:	Not reported
Other or unknown treatment:	Not reported
Other or unknown treatment - basis of estimate:	Not reported
Sludge to incineration - nonmetals:	Not reported
Sludge to incineration - nonmetals - basis of estimate:	Not reported
Total treated:	Not reported

TRI ID:	90503NNCRB19206
Cas number:	000075558
Chemical name:	PROPYLENEIMINE
Classification:	TRI
Unit of measure:	Pounds
Metal ind:	NO
Revision code 1:	Not reported
Revision code 2:	Not reported
Produce the chemical:	NO
Import the chemical:	NO
On-site use of the chemical:	NO
Sale or distribution of the chemical:	NO
As a byproduct:	NO
As a manufactured impurity:	NO
Used as a reactant:	NO
Added as a formulation component:	NO
Used as an article component:	NO
Repackaging:	NO
As a process impurity:	NO
Used as a chemical processing aid:	NO
Used as a manufacturing aid:	NO
Ancillary or other use:	NO
Maximum amount on site:	Not reported
Fugitive air emissions - total release pounds:	Not reported
Fugitive air emissions - total release range code:	Not reported
Total fugitive air emissions:	0
Fugitive air emissions - basis of estimate:	Not reported
Stack air emissions - release pounds:	Not reported
Stack air emissions - release range code:	Not reported
Total stack air emissions:	0
Stack air emissions - basis of estimate:	Not reported
Total air emissions:	Not reported
Discharges to stream a - stream name:	Not reported
Total discharges to stream a:	Not reported
Discharges to stream A - basis of estimate:	Not reported

Map ID  
Direction  
Distance  
Elevation

MAP FINDINGS

Site

Database(s)

EDR ID Number  
EPA ID Number

**ARKEMA INC (Continued)**

**1000336410**

Discharges to stream a - % from stormwater:	Not reported
Discharges to stream b - stream name:	Not reported
Total discharges to stream b:	Not reported
Discharges to stream B - basis of estimate:	Not reported
Discharges to stream b - % from stormwater:	Not reported
Discharges to stream c - stream name:	Not reported
Total discharges to stream c:	Not reported
Discharges to stream C - basis of estimate:	Not reported
Discharges to stream c - % from stormwater:	Not reported
Discharges to stream d - stream name:	Not reported
Total discharges to stream d:	Not reported
Discharges to stream D - basis of estimate:	Not reported
Discharges to stream d - % from stormwater:	Not reported
Discharges to stream e - stream name:	Not reported
Total discharges to stream e:	Not reported
Discharges to stream E - basis of estimate:	Not reported
Discharges to stream e - % from stormwater:	Not reported
Discharges to stream f - stream name:	Not reported
Total discharges to stream f:	Not reported
Discharges to stream F - basis of estimate:	Not reported
Discharges to stream f - % from stormwater:	Not reported
Discharges to stream g - stream name:	Not reported
Total discharges to stream g:	Not reported
Discharges to stream G - basis of estimate:	Not reported
Discharges to stream g - % from stormwater:	Not reported
Total number of receiving streams:	0
Total surface water discharge:	0
Total on-site underground inj - pounds:	Not reported
On-site underground inj - basis of estimate:	Not reported
Total on-site ugrnd inj to cl i wells - pounds:	Not reported
On-site underground inj to c1 i wells - basis of estimate:	Not reported
Total on-site ugrnd inj to cl ii-v wells - pounds:	Not reported
On-site ugrnd inj to cl ii-v wells - basis of estimate:	Not reported
Total on-site underground injection:	Not reported
Total on-site landfills:	Not reported
On-site landfills - basis of estimate:	Not reported
Total on-site RCRA subtitle c landfills:	Not reported
On-site RCRA subtitle c landfills - basis of estimate:	Not reported
Total other on-site landfills:	Not reported
Other landfills - basis of estimate:	Not reported
Total on-site land treatment:	Not reported
Land trtmt/appl farming - basis of estimate:	Not reported
Total surface impoundments:	Not reported
Surface impoundment - basis of estimate:	Not reported
Total RCRA c surface impoundments:	Not reported
RCRA c Surface impoundment - basis of estimate:	Not reported
Total other surface impoundments:	Not reported
Other surface impoundment - basis of estimate:	Not reported
Total other disposal:	Not reported
Other disposal - basis of estimate:	Not reported
Total on-site land releases:	Not reported
Total on-site releases:	Not reported
Off-site - POTW releases:	0
Off-site - storage only:	0
Off-site - solidification/stabilization - metals:	0
Off-site - wastewater treatment release - metals:	0
Off-site - solidification/stablization - release - metals:	0

Map ID  
 Direction  
 Distance  
 Elevation

MAP FINDINGS

Site

Database(s)

EDR ID Number  
 EPA ID Number

**ARKEMA INC (Continued)**

**1000336410**

Off-site - wastewater treatment - metals:	0
Off-site - underground injection:	0
Off-site - underground injection - class 1 wells:	0
Off-site - underground injection - class ii-v wells:	0
Off-site - landfills/disposal surface impoundments:	0
Off-site - surface impoundment:	0
Off-site - RCRA subtitle c surface impoundments:	0
Off-site - other surface impoundments:	0
Off-site - other landfills:	0
Off-site - RCRA subtitle c landfills:	0
Off-site - disposal - land treatment:	0
Off-site - disposal - other land disposal:	0
Off-site - disposal - other off-site management:	0
Off-site - disposal - transfer to waste broker:	0
Off-site - disposal - unknown:	0
Total transferred off site for disposal:	0
Off-site - recycling - solvents/organics recovery:	0
Off-site - recycling -metals recovery:	0
Off-site - recycling - other reuse or recovery:	0
Off-site - recycling - acid regeneration:	0
Off-site - recycling - transfer to waste broker:	0
Total transferred off site for recycling:	0
Off-site - energy recovery:	0
Off-site - transfer to waste broker for energy recovery:	0
Total transferred off site for energy recovery:	0
Off-site - POTW treatment:	0
Off-site - solidification/stabilization treatment - non metals:	0
Off-site -incineration/thermal treatment:	0
Off-site - incineration/insignificant heat value:	0
Off-site - wastewater treatment - non-metals:	0
Off-site - other waste treatment:	0
Off-site - transfer to waste broker - waste treatment:	0
Total transferred off site for treatment:	0
Off-site - transfer to waste broker:	0
Total transferred off site for further waste management:	0
Total POTW transfer:	0
Energy recovery on site current year:	0
Recycled on site current year:	0
Treated on site current year:	0
Total on-site waste management:	0
On-site energy recovery method 1:	Not reported
On-site energy recovery method 2:	Not reported
On-site energy recovery method 3:	Not reported
On-site energy recovery method 4:	Not reported
On-site recycling processes method 1:	Not reported
On-site recycling processes method 2:	Not reported
On-site recycling processes method 3:	Not reported
On-site recycling processes method 4:	Not reported
On-site recycling processes method 5:	Not reported
On-site recycling processes method 6:	Not reported
On-site recycling processes method 7:	Not reported

Detailed Source Reduction Activities and Methods:

Document control number:	1317215908056
Cas number:	000108054
Chemical name:	VINYL ACETATE
Classification:	TRI

Map ID  
 Direction  
 Distance  
 Elevation

MAP FINDINGS

Site

Database(s)

EDR ID Number  
 EPA ID Number

**ARKEMA INC (Continued)**

**1000336410**

Unit of measure:	Pounds
On-site limited releases - prior year:	0
On-site limited releases - current year:	0
On-site limited releases - following year:	0
On-site limited releases - 2nd-following year:	0
Other on-site releases - prior year:	1000
Other on-site releases - current year:	1500
Other on-site releases - following year:	1000
Other on-site releases - 2nd-following year:	1000
Off-site limited releases - prior year:	250
Off-site limited releases - current year:	250
Off-site limited releases - following year:	250
Off-site limited releases - 2nd-following year:	250
Other off-site releases - previous year:	27.5
Other off-site releases - current year:	28
Other off-site releases - following year:	28
Other off-site releases - 2nd-following year:	28
Energy recovery on site prior year:	0
Energy recovery on site current year:	0
Energy recovery on site following year:	0
Energy recovery on site 2nd-following year:	0
Energy recovery off site prior year:	0
Energy recovery off site current year:	0
Energy recovery off site following year:	0
Energy recovery off site 2nd-following year:	0
Quantity recycled on site prior year:	0
Quantity recycled on site current year:	0
Quantity recycled on site following year:	0
Quantity recycled on site 2nd-following year:	0
Quantity recycled off site prior year:	0
Quantity recycled off site current year:	0
Quantity recycled off site following year:	0
Quantity recycled off site 2nd-following year:	0
Quantity treated on site prior year:	18000
Quantity treated on site current year:	17480
Quantity treated on site following year:	17480
Quantity treated on site 2nd-following year:	17480
Quantity treated off site prior year:	472.5
Quantity treated off site current year:	470
Quantity treated off site following year:	470
Quantity treated off site 2nd-following year:	470
Catastrophic releases or other one-time events:	Not reported
Prod ratio/activity index:	1
Prod ratio or activity:	ACTIVITY
1st source reduction activity:	NA-NA
1st source reduction activity id method - code 1:	Not reported
1st source reduction activity id method - code 1 description:	Not reported
1st source reduction activity id method - code 2:	Not reported
1st source reduction activity id method - code 2 description:	Not reported
1st source reduction activity id method - code 3:	Not reported
1st source reduction activity id method - code 3 description:	Not reported
Est annual reduction - 1st source reduction activity - code:	Not reported
Est annual reduction - 1st source reduction activity - desc:	Not reported
2nd source reduction activity code:	Not reported
2nd source reduction activity description:	Not reported
2nd source reduction activity id method - code 1:	Not reported
2nd source reduction activity id method - code 1 description:	Not reported

Map ID  
Direction  
Distance  
Elevation

MAP FINDINGS

Site

Database(s)

EDR ID Number  
EPA ID Number

**ARKEMA INC (Continued)**

**1000336410**

2nd source reduction activity id method - code 2: Not reported  
2nd source reduction activity id method - code 2 description: Not reported  
2nd source reduction activity id method - code 3: Not reported  
2nd source reduction activity id method - code 3 description: Not reported  
Est annual reduction - 2nd source reduction activity - code: Not reported  
Est annual reduction - 2nd source reduction activity - desc: Not reported  
3rd source reduction activity code: Not reported  
3rd source reduction activity description: Not reported  
3rd source reduction activity id method - code 1: Not reported  
3rd source reduction activity id method - code 1 description: Not reported  
3rd source reduction activity id method - code 2: Not reported  
3rd source reduction activity id method - code 2 description: Not reported  
3rd source reduction activity id method - code 3: Not reported  
3rd source reduction activity id method - code 3 description: Not reported  
Est annual reduction - 3rd source reduction activity - code: Not reported  
Est annual reduction - 3rd source reduction activity - desc: Not reported  
4th source reduction activity code: Not reported  
4th source reduction activity description: Not reported  
4th source reduction activity id method ? code 1: Not reported  
4th source reduction activity id method - code 1 description: Not reported  
4th source reduction activity id method - code 2: Not reported  
4th source reduction activity id method - code 2 description: Not reported  
4th source reduction activity id method - code 3: Not reported  
4th source reduction activity id method ? code 3 description: Not reported  
Est annual reduction - 4th source reduction activity - code: Not reported  
Est annual reduction - 4th source reduction activity- desc: Not reported

Detailed On-site Waste Treatment Methods and Efficiency:

Document control number: 1317215908005  
Cas number: 000079107  
Chemical name: ACRYLIC ACID  
Classification: TRI  
Unit of measure: Pounds  
Stream 1 - waste stream code: Not reported  
Stream 1 - trtmt method - sequence 1: Not reported  
Stream 1 - trtmt method - sequence 2: Not reported  
Stream 1 - trtmt method - sequence 3: Not reported  
Stream 1 - trtmt method - sequence 4: Not reported  
Stream 1 - trtmt method - sequence 5: Not reported  
Stream 1 - trtmt method - sequence 6: Not reported  
Stream 1 - trtmt method - sequence 7: Not reported  
Stream 1 - trtmt method - sequence 8: Not reported  
Stream 1 - based on operating data: Not reported  
Stream 2 - waste stream code: Not reported  
Stream 2 - trtmt method - sequence 1: Not reported  
Stream 2 - trtmt method - sequence 2: Not reported  
Stream 2 - trtmt method - sequence 3: Not reported  
Stream 2 - trtmt method - sequence 4: Not reported  
Stream 2 - trtmt method - sequence 5: Not reported  
Stream 2 - trtmt method - sequence 6: Not reported  
Stream 2 - trtmt method - sequence 7: Not reported  
Stream 2 - trtmt method - sequence 8: Not reported  
Stream 2 - based on operating data: Not reported  
Stream 3 - waste stream code: Not reported  
Stream 3 - trtmt method - sequence 1: Not reported  
Stream 3 - trtmt method - sequence 3: Not reported  
Stream 3 - trtmt method - sequence 3: Not reported



Map ID  
 Direction  
 Distance  
 Elevation

MAP FINDINGS

Site

Database(s)

EDR ID Number  
 EPA ID Number

**ARKEMA INC (Continued)**

**1000336410**

Stream 3 - trtmt method - sequence 4:	Not reported
Stream 3 - trtmt method - sequence 5:	Not reported
Stream 3 - trtmt method - sequence 6:	Not reported
Stream 3 - trtmt method - sequence 7:	Not reported
Stream 3 - trtmt method - sequence 8:	Not reported
Stream 3 - based on operating data:	Not reported
Stream 4 - waste stream code:	Not reported
Stream 4 - trtmt method - sequence 1:	Not reported
Stream 4 - trtmt method - sequence 2:	Not reported
Stream 4 - trtmt method - sequence 3:	Not reported
Stream 4 - trtmt method - sequence 4:	Not reported
Stream 4 - trtmt method - sequence 5:	Not reported
Stream 4 - trtmt method - sequence 6:	Not reported
Stream 4 - trtmt method - sequence 7:	Not reported
Stream 4 - trtmt method - sequence 8:	Not reported
Stream 4 - based on operating data:	Not reported
Stream 5 - waste stream code:	Not reported
Stream 5 - trtmt method - sequence 1:	Not reported
Stream 5 - trtmt method - sequence 2:	Not reported
Stream 5 - trtmt method - sequence 3:	Not reported
Stream 5 - trtmt method - sequence 4:	Not reported
Stream 5 - trtmt method - sequence 5:	Not reported
Stream 5 - trtmt method - sequence 6:	Not reported
Stream 5 - trtmt method - sequence 7:	Not reported
Stream 5 - trtmt method - sequence 8:	Not reported
Stream 5 - based on operating data:	Not reported

Details of Off-site Transfers:

Document control number:	1317215908017
Cas number:	000141322
Chemical name:	BUTYL ACRYLATE
Classification:	TRI
Unit of measure:	Pounds
Offsite RCRA id nr:	NVT330010000
Offsite transfer sequence number:	2
Offsite name:	US ECOLOGY
Offsite street address:	HWY. 95 11 MILES SOUTH OF BEATTY
Offsite City,State,Zip:	BEATTY, NV 89003
Offsite county:	NYE
Offsite province:	Not reported
Offsite country id:	Not reported
Offsite control:	NO
Offsite storage only m10 lbs:	0
Offsite storage only m10 boe:	Not reported
Offsite solidification/stabilization (metals) m41 lbs:	0
Offsite solidification/stabilization (metals) m41 boe:	Not reported
Offsite wastewater trtmt (metals) m62 lbs:	0
Offsite wastewater trtmt (metals) m62 boe:	Not reported
Offsite solidification/ stabilization m40 metal lbs:	0
Offsite solidification/ stabilization m40 metal boe:	Not reported
Offsite wastewater trtmt - metals m61 metal lbs:	0
Offsite wastewater trtmt - metals m61 metal boe:	Not reported
Offsite ugrnd inj m71 lbs:	0
Offsite ugrnd inj m71 boe:	Not reported
Offsite offsite ugrnd inj (class i wells) m81 lbs:	0
Offsite offsite ugrnd inj (class i wells) m81 boe:	Not reported
Offsite ugrnd inj (class ii- v wells) m82 lbs:	0

Map ID  
 Direction  
 Distance  
 Elevation

MAP FINDINGS

Site

Database(s)

EDR ID Number  
 EPA ID Number

**ARKEMA INC (Continued)**

**1000336410**

Offsite ugrnd inj (class ii- v wells) m82 boe:	Not reported
Offsite landfills/disposal surface impoundment m72 lbs:	0
Offsite landfills/disposal surface impoundment m72 boe:	Not reported
Offsite surface impoundment m63 lbs:	0
Offsite surface impoundment m63 boe:	Not reported
Offsite RCRA subtitle c surface impoundment m66 lbs:	0
Offsite RCRA subtitle c surface impoundment m66 boe:	Not reported
Offsite other surface impoundment m67 lbs:	0
Offsite other surface impoundment m67 boe:	Not reported
Offsite other landfills m64 lbs:	750
Offsite other landfills m64 boe:	0
Offsite RCRA subtitle c landfillsm65 lbs:	0
Offsite RCRA subtitle c landfillsm65 boe:	Not reported
Offsite land treatment m73 lbs:	0
Offsite land treatment m73 boe:	Not reported
Offsite other land disposal m79 lbs:	0
Offsite other land disposal m79 boe:	Not reported
Offsite other off-site mgmt m90 lbs:	0
Offsite other off-site mgmt m90 boe:	Not reported
Offsite transfer to waste broker for disposal m94 lbs:	0
Offsite transfer to waste broker for disposal m94 boe:	Not reported
Offsite disposal unknown m99 lbs:	0
Offsite disposal unknown m99 boe:	Not reported
Total amount transferred offsite for disposal:	750
Offsite solvents/organics recovery m20 lbs:	0
Offsite solvents/organics recovery m20 boe:	Not reported
Offsite metals recovery m24 lbs:	0
Offsite metals recovery m24 boe:	Not reported
Offsite other reuse or recovery m26 lbs:	0
Offsite other reuse or recovery m26 boe:	Not reported
Offsite acid regeneration m28 lbs:	0
Offsite acid regeneration m28 boe:	Not reported
Offsite transfer to waste broker for recycling m93 lbs:	0
Offsite transfer to waste broker for recycling m93 boe:	Not reported
Total amount transferred offsite for recycling:	0
Offsite energy recovery m56 lbs:	0
Offsite energy recovery m56 boe:	Not reported
Offsite transfer to waste broker for energy recovery m92 lbs:	0
Offsite transfer to waste broker for energy recovery m92 boe:	Not reported
Total amount transferred offsite for energy recovery:	0
Offsite solidification/stabilization treatment m40 non-metal lbs:	0
Offsite solidification/stabilization treatment m40 non-metal boe:	Not reported
Offsite incineration/thermal treatment m50 lbs:	0
Offsite incineration/thermal treatment m50 boe:	Not reported
Offsite incineration/insignificant fuel value m54 lbs:	0
Offsite incineration/insignificant fuel value m54 boe:	Not reported
Offsite wastewater trtmt ? non-metals m61 lbs:	0
Offsite wastewater trtmt ? non-metals m61 boe:	Not reported
Offsite other waste treatment m69 lbs:	0
Offsite other waste treatment m69 boe:	Not reported
Offsite transfer to waste broker for waste treatment m95 lbs:	0
Offsite transfer to waste broker for waste treatment m95 boe:	Not reported
Total amount transferred offsite for treatment:	0

Details of Transfers to Publicly Owned Treatment Works:

Document control number: 1317215908043  
 Cas number: 000100425

Map ID  
 Direction  
 Distance  
 Elevation

MAP FINDINGS

Site

Database(s)

EDR ID Number  
 EPA ID Number

**ARKEMA INC (Continued)**

**1000336410**

Chemical name:	STYRENE	
Classification:		TRI
Unit of measure:		Pounds
POTW loc number:		1
POTW name:		JOINT WATER POLLUTION CONTROL PLANT
POTW address:		24501 SOUTH FIGUEROA STREET
POTW City,State,Zip:		CARSON, CA 90745
POTW county:		LOS ANGELES
Transfer range code:		3
Total transfer:		Not reported
Quantity transferred:		250
Basis of estimate:		O
Discharges to water streams:		Not reported
Discharges to water streams - basis of estimate:		Not reported
Discharges to other activities:		Not reported
Discharges to other activities - basis of estimate:		Not reported
Released to air:		Not reported
Released to air - basis of estimate:		Not reported
Sludge to disposal:		Not reported
Sludge to disposal - basis of estimate:		Not reported
Sludge to incineration - metals:		Not reported
Sludge to incineration - metals - basis of estimate:		Not reported
Sludge to agricultural applications:		Not reported
Sludge to agricultural applications - basis of estimate:		Not reported
Other or unknown disposal:		Not reported
Other or unknown disposal - basis of estimate:		Not reported
Total released:		Not reported
Other or unknown treatment:		Not reported
Other or unknown treatment - basis of estimate:		Not reported
Sludge to incineration - nonmetals:		Not reported
Sludge to incineration - nonmetals - basis of estimate:		Not reported
Total treated:		Not reported

**160**  
**WNW**  
**1/4-1/2**  
**0.295 mi.**  
**1557 ft.**

**HAGER PACIFIC PROPERTY**  
**19500 HAWTHORNE BLVD**  
**TORRANCE, CA 90503**

**CA ENVIROSTOR** **S117038671**  
**CA VCP** **N/A**  
**CA DEED**

**Relative:**  
**Higher**  
**Actual:**  
**96 ft.**

**ENVIROSTOR:**

Name:	HAGER PACIFIC PROPERTY
Address:	19500 HAWTHORNE BLVD
City,State,Zip:	TORRANCE, CA 90503
Facility ID:	60002023
Status:	Certified O&M - Land Use Restrictions Only
Status Date:	10/30/2017
Site Code:	401676
Site Type:	Voluntary Cleanup
Site Type Detailed:	Voluntary Cleanup
Acres:	4
NPL:	NO
Regulatory Agencies:	HWMP
Lead Agency:	HWMP
Program Manager:	Aslam Shareef
Supervisor:	Shahir Haddad
Division Branch:	Southern California Schools & Brownfields Outreach
Assembly:	66

Map ID  
Direction  
Distance  
Elevation

MAP FINDINGS

Site

Database(s)

EDR ID Number  
EPA ID Number

**HAGER PACIFIC PROPERTY (Continued)**

**S117038671**

Senate: 26  
Special Program: Voluntary Cleanup Program  
Restricted Use: YES  
Site Mgmt Req: NONE SPECIFIED  
Funding: Responsible Party  
Latitude: 33.85423  
Longitude: -118.3536  
APN: NONE SPECIFIED  
Past Use: NONE SPECIFIED  
Potential COC: NONE SPECIFIED  
Confirmed COC: NONE SPECIFIED  
Potential Description: NONE SPECIFIED  
Alias Name: 401676  
Alias Type: Project Code (Site Code)  
Alias Name: 60002023  
Alias Type: Envirostor ID Number

Completed Info:

Completed Area Name: PROJECT WIDE  
Completed Sub Area Name: Not reported  
Completed Document Type: Other Report  
Completed Date: 10/21/2014  
Comments: DTSC Processed FA Letter

Completed Area Name: PROJECT WIDE  
Completed Sub Area Name: Not reported  
Completed Document Type: Preliminary Endangerment Assessment Report  
Completed Date: 08/18/2016  
Comments: DTSC approved the PEA with a Further Action determination for LUC

Completed Area Name: PROJECT WIDE  
Completed Sub Area Name: Not reported  
Completed Document Type: Preliminary Endangerment Assessment Workplan  
Completed Date: 05/13/2015  
Comments: DTSC approved TM

Completed Area Name: PROJECT WIDE  
Completed Sub Area Name: Not reported  
Completed Document Type: Land Use Restriction Monitoring Report  
Completed Date: 03/20/2018  
Comments: DTSC processed Annual Inspection Approval for LUC

Completed Area Name: PROJECT WIDE  
Completed Sub Area Name: Not reported  
Completed Document Type: Voluntary Cleanup Agreement  
Completed Date: 08/19/2014  
Comments: An original fully executed VCA sent (FedEx) to Proponent.

Completed Area Name: PROJECT WIDE  
Completed Sub Area Name: Not reported  
Completed Document Type: Land Use Restriction  
Completed Date: 10/30/2017  
Comments: DTSC recorded LUC and sent a copy of LUC to the RP

Completed Area Name: PROJECT WIDE  
Completed Sub Area Name: Not reported  
Completed Document Type: Annual Oversight Cost Estimate  
Completed Date: 09/19/2016

Map ID  
Direction  
Distance  
Elevation

MAP FINDINGS

Site

Database(s)

EDR ID Number  
EPA ID Number

**HAGER PACIFIC PROPERTY (Continued)**

**S117038671**

Comments: Annual Cost Estimate letter, dated 9/19/16, sent to RP.

Completed Area Name: PROJECT WIDE  
Completed Sub Area Name: Not reported  
Completed Document Type: Annual Oversight Cost Estimate  
Completed Date: 09/07/2017  
Comments: Annual cost estimate letter sent 9/7/17.

Completed Area Name: PROJECT WIDE  
Completed Sub Area Name: Not reported  
Completed Document Type: Annual Oversight Cost Estimate  
Completed Date: 09/18/2015  
Comments: Annual Cost Estimate letter, dated 9/18/16, sent to RP.

Completed Area Name: PROJECT WIDE  
Completed Sub Area Name: Not reported  
Completed Document Type: Annual Oversight Cost Estimate  
Completed Date: 08/22/2018  
Comments: FY 1819 Cost Estimate: \$2,055

Completed Area Name: PROJECT WIDE  
Completed Sub Area Name: Not reported  
Completed Document Type: Annual Oversight Cost Estimate  
Completed Date: 09/06/2019  
Comments: Not reported

Future Area Name: Not reported  
Future Sub Area Name: Not reported  
Future Document Type: Not reported  
Future Due Date: Not reported  
Schedule Area Name: Not reported  
Schedule Sub Area Name: Not reported  
Schedule Document Type: Not reported  
Schedule Due Date: Not reported  
Schedule Revised Date: Not reported

VCP:

Name: HAGER PACIFIC PROPERTY  
Address: 19500 HAWTHORNE BLVD  
City,State,Zip: TORRANCE, CA 90503  
Facility ID: 60002023  
Site Type: Voluntary Cleanup  
Site Type Detail: Voluntary Cleanup  
Site Mgmt. Req.: NONE SPECIFIED  
Acres: 4  
National Priorities List: NO  
Cleanup Oversight Agencies: HWMP  
Lead Agency: HWMP  
Lead Agency Description: DTSC - Hazardous Waste Management Program  
Project Manager: Aslam Shareef  
Supervisor: Shahir Haddad  
Division Branch: Southern California Schools & Brownfields Outreach  
Site Code: 401676  
Assembly: 66  
Senate: 26  
Special Programs Code: Voluntary Cleanup Program  
Status: Certified O&M - Land Use Restrictions Only

Map ID  
Direction  
Distance  
Elevation

MAP FINDINGS

Site

Database(s)

EDR ID Number  
EPA ID Number

**HAGER PACIFIC PROPERTY (Continued)**

**S117038671**

Status Date: 10/30/2017  
Restricted Use: YES  
Funding: Responsible Party  
Lat/Long: 33.85423 / -118.3536  
APN: NONE SPECIFIED  
Past Use: NONE SPECIFIED  
Potential COC: NONE SPECIFIED  
Confirmed COC: NONE SPECIFIED  
Potential Description: NONE SPECIFIED  
Alias Name: 401676  
Alias Type: Project Code (Site Code)  
Alias Name: 60002023  
Alias Type: Envirostor ID Number

**Completed Info:**

Completed Area Name: PROJECT WIDE  
Completed Sub Area Name: Not reported  
Completed Document Type: Other Report  
Completed Date: 10/21/2014  
Comments: DTSC Processed FA Letter

Completed Area Name: PROJECT WIDE  
Completed Sub Area Name: Not reported  
Completed Document Type: Preliminary Endangerment Assessment Report  
Completed Date: 08/18/2016  
Comments: DTSC approved the PEA with a Further Action determination for LUC

Completed Area Name: PROJECT WIDE  
Completed Sub Area Name: Not reported  
Completed Document Type: Preliminary Endangerment Assessment Workplan  
Completed Date: 05/13/2015  
Comments: DTSC approved TM

Completed Area Name: PROJECT WIDE  
Completed Sub Area Name: Not reported  
Completed Document Type: Land Use Restriction Monitoring Report  
Completed Date: 03/20/2018  
Comments: DTSC processed Annual Inspection Approval for LUC

Completed Area Name: PROJECT WIDE  
Completed Sub Area Name: Not reported  
Completed Document Type: Voluntary Cleanup Agreement  
Completed Date: 08/19/2014  
Comments: An original fully executed VCA sent (FedEx) to Proponent.

Completed Area Name: PROJECT WIDE  
Completed Sub Area Name: Not reported  
Completed Document Type: Land Use Restriction  
Completed Date: 10/30/2017  
Comments: DTSC recorded LUC and sent a copy of LUC to the RP

Completed Area Name: PROJECT WIDE  
Completed Sub Area Name: Not reported  
Completed Document Type: Annual Oversight Cost Estimate  
Completed Date: 09/19/2016  
Comments: Annual Cost Estimate letter, dated 9/19/16, sent to RP.

Completed Area Name: PROJECT WIDE

Map ID  
Direction  
Distance  
Elevation

MAP FINDINGS

Site

Database(s)

EDR ID Number  
EPA ID Number

**HAGER PACIFIC PROPERTY (Continued)**

**S117038671**

Completed Sub Area Name: Not reported  
Completed Document Type: Annual Oversight Cost Estimate  
Completed Date: 09/07/2017  
Comments: Annual cost estimate letter sent 9/7/17.

Completed Area Name: PROJECT WIDE  
Completed Sub Area Name: Not reported  
Completed Document Type: Annual Oversight Cost Estimate  
Completed Date: 09/18/2015  
Comments: Annual Cost Estimate letter, dated 9/18/16, sent to RP.

Completed Area Name: PROJECT WIDE  
Completed Sub Area Name: Not reported  
Completed Document Type: Annual Oversight Cost Estimate  
Completed Date: 08/22/2018  
Comments: FY 1819 Cost Estimate: \$2,055

Completed Area Name: PROJECT WIDE  
Completed Sub Area Name: Not reported  
Completed Document Type: Annual Oversight Cost Estimate  
Completed Date: 09/06/2019  
Comments: Not reported

Future Area Name: Not reported  
Future Sub Area Name: Not reported  
Future Document Type: Not reported  
Future Due Date: Not reported  
Schedule Area Name: Not reported  
Schedule Sub Area Name: Not reported  
Schedule Document Type: Not reported  
Schedule Due Date: Not reported  
Schedule Revised Date: Not reported

**DEED:**

Name: HAGER PACIFIC PROPERTY  
Address: 19500 HAWTHORNE BLVD  
City,State,Zip: TORRANCE, CA 90503  
Envirostor ID: 60002023  
Area: PROJECT WIDE  
Sub Area: Not reported  
Site Type: VOLUNTARY CLEANUP  
Status: CERTIFIED O&M - LAND USE RESTRICTIONS ONLY  
Agency: Not reported  
Covenant Uploaded: Not reported  
Deed Date(s): Not reported  
File Name: Envirostor Land Use Restrictions

---

**AF161 TORRANCE**  
**East 301 CRENSHAW**  
**1/4-1/2 TORRANCE, CA 90503**  
**0.301 mi.**  
**1588 ft. Site 1 of 2 in cluster AF**

**CA ENVIROSTOR U001564159**  
**CA HIST UST N/A**  
**CA ICE**  
**CA HWP**

**Relative: ENVIROSTOR:**  
**Lower Name: HYDROCHEM INDUSTRIAL SERVICES INC**  
**Actual: Address: 301 CRENSHAW BLVD**  
**70 ft. City,State,Zip: TORRANCE, CA 905100000**

Map ID  
Direction  
Distance  
Elevation

MAP FINDINGS

Site

Database(s)

EDR ID Number  
EPA ID Number

**TORRANCE (Continued)**

**U001564159**

Facility ID: 80001326  
Status: Inactive - Needs Evaluation  
Status Date: 11/01/2018  
Site Code: Not reported  
Site Type: Corrective Action  
Site Type Detailed: Corrective Action  
Acres: 0  
NPL: NO  
Regulatory Agencies: NONE SPECIFIED  
Lead Agency: NONE SPECIFIED  
Program Manager: Not reported  
Supervisor: \* Unknown  
Division Branch: Cleanup Chatsworth  
Assembly: 66  
Senate: 35  
Special Program: Not reported  
Restricted Use: NO  
Site Mgmt Req: NONE SPECIFIED  
Funding: Not reported  
Latitude: 33.84649  
Longitude: -118.3290  
APN: NONE SPECIFIED  
Past Use: NONE SPECIFIED  
Potential COC: NONE SPECIFIED  
Confirmed COC: NONE SPECIFIED  
Potential Description: NONE SPECIFIED  
Alias Name: CAD000628271  
Alias Type: EPA Identification Number  
Alias Name: 80001326  
Alias Type: Envirostor ID Number

Completed Info:

Completed Area Name: PROJECT WIDE  
Completed Sub Area Name: Not reported  
Completed Document Type: Interim Measures Questionnaire  
Completed Date: 07/30/1992  
Comments: Not reported

Completed Area Name: PROJECT WIDE  
Completed Sub Area Name: Not reported  
Completed Document Type: RCRA Facility Assessment Report  
Completed Date: 07/10/1992  
Comments: Not reported

Future Area Name: Not reported  
Future Sub Area Name: Not reported  
Future Document Type: Not reported  
Future Due Date: Not reported  
Schedule Area Name: Not reported  
Schedule Sub Area Name: Not reported  
Schedule Document Type: Not reported  
Schedule Due Date: Not reported  
Schedule Revised Date: Not reported

HIST UST:

Name: TORRANCE  
Address: 301 CRENSHAW



Map ID  
Direction  
Distance  
Elevation

MAP FINDINGS

Site

Database(s)

EDR ID Number  
EPA ID Number

**TORRANCE (Continued)**

**U001564159**

City,State,Zip: TORRANCE, CA 90503  
File Number: 000277AC  
URL: <http://geotracker.waterboards.ca.gov/ustpdfs/pdf/000277AC.pdf>  
Region: STATE  
Facility ID: 00000000474  
Facility Type: Other  
Other Type: OIL FIELD  
Contact Name: FRED GAINES  
Telephone: 2133207610  
Owner Name: DOWELL SCHLUMBERGER INC.  
Owner Address: P.O. BOX 5818  
Owner City,St,Zip: DENVER, CO 80217  
Total Tanks: 0003

Tank Num: 001  
Container Num: 1  
Year Installed: 1967  
Tank Capacity: 00002000  
Tank Used for: PRODUCT  
Type of Fuel: UNLEADED  
Container Construction Thickness: Not reported  
Leak Detection: Sensor Instrument, Pressure Test

Tank Num: 002  
Container Num: 3  
Year Installed: 1980  
Tank Capacity: 00002100  
Tank Used for: WASTE  
Type of Fuel: Not reported  
Container Construction Thickness: 1/2  
Leak Detection: Visual

Tank Num: 003  
Container Num: 2  
Year Installed: 1967  
Tank Capacity: 00002000  
Tank Used for: PRODUCT  
Type of Fuel: DIESEL  
Container Construction Thickness: Not reported  
Leak Detection: Pressure Test

Click here for Geo Tracker PDF:

**ICE:**

Envirostor ID: 3000989  
Name: HYDROCHEM INDUSTRIAL SERVICES INC  
Address: 301 CRENSHAW BLVD  
City,State,Zip: TORRANCE, CA 90510  
EPA ID: CAD000628271  
Site Type: INSPECTION  
Facility Status: No Action

**Enforcement:**

Action Type: Enforcement Order Issued (210)  
Action Date: 03/28/2001

Action Type: Final Administrative Settlement (310)

Map ID  
Direction  
Distance  
Elevation

MAP FINDINGS

Site

Database(s)

EDR ID Number  
EPA ID Number

**TORRANCE (Continued)**

**U001564159**

Action Date: 04/19/2002

Inspection:

Action Type: Compliance Evaluation Inspection - Transporter  
Action Date: 03/23/1999  
Violation Class: No Violations  
RTC Date: Not reported

Action Type: Compliance Evaluation Inspection - Transportable Treatment Units  
Action Date: 02/18/2000  
Violation Class: Class 1, Minor  
RTC Date: 04/19/2002

Action Type: Focused Compliance Inspection - Transportable Treatment Units  
Action Date: 03/12/1999  
Violation Class: Class 2  
RTC Date: 08/26/1999

HWP:

Name: HYDROCHEM INDUSTRIAL SERVICES INC  
Address: 301 CRENSHAW BLVD  
City,State,Zip: TORRANCE, CA 905100000  
EPA Id: CAD000628271  
Cleanup Status: CLOSED  
Latitude: 33.84649  
Longitude: -118.3290  
Facility Type: Historical - Non-Operating  
Facility Size: Not reported  
Team: Not reported  
Supervisor: Not reported  
Site Code: Not reported  
Assembly District: 66  
Senate District: 35  
Public Information Officer: Not reported  
Public Information Officer: Not reported

Closure:

EPA Id: CAD000628271  
Facility Type: Historical - Non-Operating  
Unit Names: Unit1  
Event Description: Closure Administrative - ISSUE CLOSURE VERIFICATION  
Actual Date: 07/26/2017

**AF162**  
**East**  
**1/4-1/2**  
**0.301 mi.**  
**1588 ft.**

**DOWELL SCHLUMBERGER INC**  
**301 CRENSHAW BLVD**  
**TORRANCE, CA 90510**  
**Site 2 of 2 in cluster AF**

**SEMS-ARCHIVE** **1000204971**  
**CORRACTS** **CAD000628271**  
**RCRA NonGen / NLR**  
**FINDS**  
**ECHO**

**Relative:**  
**Lower**  
**Actual:**  
**70 ft.**

SEMS Archive:  
Site ID: 0900935  
EPA ID: CAD000628271  
Name: DOWELL DIV OF DOW CHEMICAL  
Address: 301 CRENSHAW BLVD  
Address 2: Not reported

Map ID  
Direction  
Distance  
Elevation

MAP FINDINGS

Site

Database(s)

EDR ID Number  
EPA ID Number

**DOWELL SCHLUMBERGER INC (Continued)**

**1000204971**

City,State,Zip: TORRANCE, CA 90510  
Cong District: 42  
FIPS Code: 06037  
FF: N  
NPL: Not on the NPL  
Non NPL Status: NFRAP-Site does not qualify for the NPL based on existing information

SEMS Archive Detail:

Region: 09  
Site ID: 0900935  
EPA ID: CAD000628271  
Site Name: DOWELL DIV OF DOW CHEMICAL  
NPL: N  
FF: N  
OU: 00  
Action Code: VS  
Action Name: ARCH SITE  
SEQ: 1  
Start Date: Not reported  
Finish Date: 1996-01-23 05:00:00  
Qual: Not reported  
Current Action Lead: EPA Perf In-Hse

Region: 09  
Site ID: 0900935  
EPA ID: CAD000628271  
Site Name: DOWELL DIV OF DOW CHEMICAL  
NPL: N  
FF: N  
OU: 00  
Action Code: DS  
Action Name: DISCVRY  
SEQ: 1  
Start Date: 1990-08-24 04:00:00  
Finish Date: 1990-08-24 04:00:00  
Qual: Not reported  
Current Action Lead: EPA Perf

Region: 09  
Site ID: 0900935  
EPA ID: CAD000628271  
Site Name: DOWELL DIV OF DOW CHEMICAL  
NPL: N  
FF: N  
OU: 00  
Action Code: PA  
Action Name: PA  
SEQ: 1  
Start Date: Not reported  
Finish Date: 1992-07-22 04:00:00  
Qual: D  
Current Action Lead: EPA Perf

CORRACTS:

EPA ID: CAD000628271  
EPA Region: 09

Map ID  
Direction  
Distance  
Elevation

MAP FINDINGS

Site

Database(s)

EDR ID Number  
EPA ID Number

**DOWELL SCHLUMBERGER INC (Continued)**

**1000204971**

Area Name: ENTIRE FACILITY  
Actual Date: 1992-07-30 00:00:00.0  
Action: CA075LO - CA Prioritization, Facility or area was assigned a low corrective action priority  
NAICS Code(s): 56172 81149  
Janitorial Services  
Other Personal and Household Goods Repair and Maintenance  
Original schedule date: Not reported  
Schedule end date: Not reported

EPA ID: CAD000628271  
EPA Region: 09  
Area Name: ENTIRE FACILITY  
Actual Date: 1992-07-10 00:00:00.0  
Action: CA075LO - CA Prioritization, Facility or area was assigned a low corrective action priority  
NAICS Code(s): 56172 81149  
Janitorial Services  
Other Personal and Household Goods Repair and Maintenance  
Original schedule date: Not reported  
Schedule end date: Not reported

**RCRA NonGen / NLR:**

Date form received by agency: 1993-11-24 00:00:00.0  
Facility name: DOWELL SCHLUMBERGER INC  
Facility address: 301 CRENSHAW BLVD  
TORRANCE, CA 90510  
EPA ID: CAD000628271  
Mailing address: BOX THIRD THOUSAND NINETH HUND  
TORRANCE, CA 90510  
Contact: ENVIRONMENTAL MANAGER  
Contact address: 301 CRENSHAW BLVD  
TORRANCE, CA 90510  
Contact country: US  
Contact telephone: 213-320-7610  
Contact email: Not reported  
EPA Region: 09  
Land type: Other land type  
Classification: Non-Generator  
Description: Handler: Non-Generators do not presently generate hazardous waste

**Owner/Operator Summary:**

Owner/operator name: DOW CHEMICAL USA DOWELL DIVISION  
Owner/operator address: 301 CRENSHAW BLVD  
CITY NOT REPORTED, CA 99999  
Owner/operator country: Not reported  
Owner/operator telephone: 213-320-7610  
Owner/operator email: Not reported  
Owner/operator fax: Not reported  
Owner/operator extension: Not reported  
Legal status: Private  
Owner/Operator Type: Operator  
Owner/Op start date: Not reported  
Owner/Op end date: Not reported

Owner/operator name: DOW CHEMICAL USA DOWELL DIVISION

Map ID  
Direction  
Distance  
Elevation

MAP FINDINGS

Site

Database(s)

EDR ID Number  
EPA ID Number

**DOWELL SCHLUMBERGER INC (Continued)**

**1000204971**

Owner/operator address: 301 CRENSHAW BLVD  
TORRANCE, CA 90510  
Owner/operator country: Not reported  
Owner/operator telephone: 213-320-7610  
Owner/operator email: Not reported  
Owner/operator fax: Not reported  
Owner/operator extension: Not reported  
Legal status: Private  
Owner/Operator Type: Owner  
Owner/Op start date: Not reported  
Owner/Op end date: Not reported

Handler Activities Summary:

U.S. importer of hazardous waste: No  
Mixed waste (haz. and radioactive): No  
Recycler of hazardous waste: No  
Transporter of hazardous waste: No  
Treater, storer or disposer of HW: No  
Underground injection activity: No  
On-site burner exemption: No  
Furnace exemption: No  
Used oil fuel burner: No  
Used oil processor: No  
User oil refiner: No  
Used oil fuel marketer to burner: No  
Used oil Specification marketer: No  
Used oil transfer facility: No  
Used oil transporter: No

Historical Generators:

Date form received by agency: 1992-02-26 00:00:00.0  
Site name: DOWELL SCHLUMBERGER INC.  
Classification: Large Quantity Generator

Date form received by agency: 1990-04-04 00:00:00.0  
Site name: DOWELL SCHLUMBERGER INC  
Classification: Large Quantity Generator

Corrective Action Summary:

Event date: 1990-01-01 00:00:00.0  
Event: LEAD AGENCY DETERMINATION

Event date: 1992-07-10 00:00:00.0  
Event: RFA COMPLETED-ASSESSMENT WAS A PA-PLUS

Event date: 1992-07-10 00:00:00.0  
Event: LEAD AGENCY DETERMINATION

Event date: 1992-07-10 00:00:00.0  
Event: CA PRIORITIZATION-LOW CA PRIORITY

Event date: 1992-07-30 00:00:00.0  
Event: CA PRIORITIZATION-LOW CA PRIORITY

Event date: 1992-07-30 00:00:00.0  
Event: STABILIZATION MEASURES EVALUATION-FACILITY NOT AMENABLE TO

Map ID  
Direction  
Distance  
Elevation

MAP FINDINGS

Site

Database(s)

EDR ID Number  
EPA ID Number

**DOWELL SCHLUMBERGER INC (Continued)**

**1000204971**

STABILIZATION

Facility Has Received Notices of Violations:

Regulation violated: Not reported  
Area of violation: TSD - Container Use and Management  
Date violation determined: 2000-02-18 00:00:00.0  
Date achieved compliance: 2002-04-19 00:00:00.0  
Violation lead agency: State  
Enforcement action: COMPLIANCE EVALUATION INSPECTION ON-SITE  
Enforcement action date: 2002-04-19 00:00:00.0  
Enf. disposition status: Not reported  
Enf. disp. status date: Not reported  
Enforcement lead agency: State  
Proposed penalty amount: Not reported  
Final penalty amount: 25500  
Paid penalty amount: Not reported

Regulation violated: Not reported  
Area of violation: TSD - Tank System Standards  
Date violation determined: 2000-02-18 00:00:00.0  
Date achieved compliance: 2000-02-19 00:00:00.0  
Violation lead agency: State  
Enforcement action: COMPLIANCE EVALUATION INSPECTION ON-SITE  
Enforcement action date: 2000-02-18 00:00:00.0  
Enf. disposition status: Not reported  
Enf. disp. status date: Not reported  
Enforcement lead agency: State  
Proposed penalty amount: Not reported  
Final penalty amount: Not reported  
Paid penalty amount: Not reported

Regulation violated: Not reported  
Area of violation: TSD - Container Use and Management  
Date violation determined: 2000-02-18 00:00:00.0  
Date achieved compliance: 2002-04-19 00:00:00.0  
Violation lead agency: State  
Enforcement action: COMPLIANCE EVALUATION INSPECTION ON-SITE  
Enforcement action date: 2000-02-18 00:00:00.0  
Enf. disposition status: Not reported  
Enf. disp. status date: Not reported  
Enforcement lead agency: State  
Proposed penalty amount: Not reported  
Final penalty amount: Not reported  
Paid penalty amount: Not reported

Regulation violated: Not reported  
Area of violation: TSD - Container Use and Management  
Date violation determined: 2000-02-18 00:00:00.0  
Date achieved compliance: 2002-04-19 00:00:00.0  
Violation lead agency: State  
Enforcement action: COMPLIANCE EVALUATION INSPECTION ON-SITE  
Enforcement action date: 2001-03-28 00:00:00.0  
Enf. disposition status: Not reported  
Enf. disp. status date: Not reported  
Enforcement lead agency: State  
Proposed penalty amount: 45000  
Final penalty amount: Not reported

Map ID  
Direction  
Distance  
Elevation

MAP FINDINGS

Site

Database(s)

EDR ID Number  
EPA ID Number

**DOWELL SCHLUMBERGER INC (Continued)**

**1000204971**

Paid penalty amount: Not reported

Regulation violated: Not reported  
Area of violation: TSD IS-Chemical, Physical, AND Treatment  
Date violation determined: 2000-02-18 00:00:00.0  
Date achieved compliance: 2002-04-19 00:00:00.0  
Violation lead agency: State  
Enforcement action: COMPLIANCE EVALUATION INSPECTION ON-SITE  
Enforcement action date: 2000-02-18 00:00:00.0  
Enf. disposition status: Not reported  
Enf. disp. status date: Not reported  
Enforcement lead agency: State  
Proposed penalty amount: Not reported  
Final penalty amount: Not reported  
Paid penalty amount: Not reported

Regulation violated: Not reported  
Area of violation: TSD IS-Chemical, Physical, AND Treatment  
Date violation determined: 2000-02-18 00:00:00.0  
Date achieved compliance: 2002-04-19 00:00:00.0  
Violation lead agency: State  
Enforcement action: COMPLIANCE EVALUATION INSPECTION ON-SITE  
Enforcement action date: 2001-03-28 00:00:00.0  
Enf. disposition status: Not reported  
Enf. disp. status date: Not reported  
Enforcement lead agency: State  
Proposed penalty amount: 45000  
Final penalty amount: Not reported  
Paid penalty amount: Not reported

Regulation violated: Not reported  
Area of violation: TSD IS-Chemical, Physical, AND Treatment  
Date violation determined: 2000-02-18 00:00:00.0  
Date achieved compliance: 2002-04-19 00:00:00.0  
Violation lead agency: State  
Enforcement action: COMPLIANCE EVALUATION INSPECTION ON-SITE  
Enforcement action date: 2002-04-19 00:00:00.0  
Enf. disposition status: Not reported  
Enf. disp. status date: Not reported  
Enforcement lead agency: State  
Proposed penalty amount: Not reported  
Final penalty amount: 25500  
Paid penalty amount: Not reported

Regulation violated: Not reported  
Area of violation: Generators - Pre-transport  
Date violation determined: 1999-03-12 00:00:00.0  
Date achieved compliance: 1999-08-26 00:00:00.0  
Violation lead agency: State  
Enforcement action: FOCUSED COMPLIANCE INSPECTION  
Enforcement action date: 1999-03-23 00:00:00.0  
Enf. disposition status: Not reported  
Enf. disp. status date: Not reported  
Enforcement lead agency: State  
Proposed penalty amount: Not reported  
Final penalty amount: Not reported  
Paid penalty amount: Not reported

Map ID  
Direction  
Distance  
Elevation

MAP FINDINGS

Site

Database(s)

EDR ID Number  
EPA ID Number

**DOWELL SCHLUMBERGER INC (Continued)**

**1000204971**

Regulation violated: Not reported  
Area of violation: Generators - General  
Date violation determined: 1999-03-12 00:00:00.0  
Date achieved compliance: 1999-08-26 00:00:00.0  
Violation lead agency: State  
Enforcement action: FOCUSED COMPLIANCE INSPECTION  
Enforcement action date: 1999-03-23 00:00:00.0  
Enf. disposition status: Not reported  
Enf. disp. status date: Not reported  
Enforcement lead agency: State  
Proposed penalty amount: Not reported  
Final penalty amount: Not reported  
Paid penalty amount: Not reported

Regulation violated: F - 264.110-120.G  
Area of violation: TSD - Closure/Post-Closure  
Date violation determined: 1993-05-05 00:00:00.0  
Date achieved compliance: 1999-03-23 00:00:00.0  
Violation lead agency: State  
Enforcement action: COMPLIANCE EVALUATION INSPECTION ON-SITE  
Enforcement action date: 1993-05-05 00:00:00.0  
Enf. disposition status: Not reported  
Enf. disp. status date: Not reported  
Enforcement lead agency: State  
Proposed penalty amount: 1100  
Final penalty amount: 1100  
Paid penalty amount: 1100

Regulation violated: F - 264.10-18.B  
Area of violation: TSD - General  
Date violation determined: 1993-05-05 00:00:00.0  
Date achieved compliance: 1999-03-23 00:00:00.0  
Violation lead agency: State  
Enforcement action: COMPLIANCE EVALUATION INSPECTION ON-SITE  
Enforcement action date: 1993-05-05 00:00:00.0  
Enf. disposition status: Not reported  
Enf. disp. status date: Not reported  
Enforcement lead agency: State  
Proposed penalty amount: 1100  
Final penalty amount: 1100  
Paid penalty amount: 1100

Regulation violated: FR - 264.110-120.G  
Area of violation: TSD - Closure/Post-Closure  
Date violation determined: 1990-03-15 00:00:00.0  
Date achieved compliance: 1990-04-30 00:00:00.0  
Violation lead agency: State  
Enforcement action: COMPLIANCE EVALUATION INSPECTION ON-SITE  
Enforcement action date: 1990-04-27 00:00:00.0  
Enf. disposition status: Not reported  
Enf. disp. status date: Not reported  
Enforcement lead agency: State  
Proposed penalty amount: Not reported  
Final penalty amount: Not reported  
Paid penalty amount: Not reported

Regulation violated: FR - 270



Map ID  
Direction  
Distance  
Elevation

MAP FINDINGS

Site

Database(s)

EDR ID Number  
EPA ID Number

**DOWELL SCHLUMBERGER INC (Continued)**

**1000204971**

Area of violation: TSD - General  
Date violation determined: 1990-03-15 00:00:00.0  
Date achieved compliance: 1990-04-30 00:00:00.0  
Violation lead agency: State  
Enforcement action: COMPLIANCE EVALUATION INSPECTION ON-SITE  
Enforcement action date: 1990-04-27 00:00:00.0  
Enf. disposition status: Not reported  
Enf. disp. status date: Not reported  
Enforcement lead agency: State  
Proposed penalty amount: Not reported  
Final penalty amount: Not reported  
Paid penalty amount: Not reported

Regulation violated: FR - 264.140-150.H  
Area of violation: TSD - Financial Requirements  
Date violation determined: 1988-04-21 00:00:00.0  
Date achieved compliance: 1989-01-03 00:00:00.0  
Violation lead agency: State  
Enforcement action: FINANCIAL RECORD REVIEW  
Enforcement action date: 1988-04-21 00:00:00.0  
Enf. disposition status: Not reported  
Enf. disp. status date: Not reported  
Enforcement lead agency: State  
Proposed penalty amount: Not reported  
Final penalty amount: Not reported  
Paid penalty amount: Not reported

Regulation violated: FR - 264.140-150.H  
Area of violation: TSD - Financial Requirements  
Date violation determined: 1988-04-21 00:00:00.0  
Date achieved compliance: 1989-01-03 00:00:00.0  
Violation lead agency: State  
Enforcement action: FINANCIAL RECORD REVIEW  
Enforcement action date: 1988-05-18 00:00:00.0  
Enf. disposition status: Not reported  
Enf. disp. status date: Not reported  
Enforcement lead agency: State  
Proposed penalty amount: Not reported  
Final penalty amount: Not reported  
Paid penalty amount: Not reported

Regulation violated: F - 268 ALL  
Area of violation: LDR - General  
Date violation determined: 1988-04-14 00:00:00.0  
Date achieved compliance: 1988-07-06 00:00:00.0  
Violation lead agency: State  
Enforcement action: COMPLIANCE EVALUATION INSPECTION ON-SITE  
Enforcement action date: 1988-09-07 00:00:00.0  
Enf. disposition status: Not reported  
Enf. disp. status date: Not reported  
Enforcement lead agency: EPA  
Proposed penalty amount: Not reported  
Final penalty amount: Not reported  
Paid penalty amount: Not reported

Regulation violated: F - 268.7  
Area of violation: LDR - General

Map ID  
Direction  
Distance  
Elevation

MAP FINDINGS

Site

Database(s)

EDR ID Number  
EPA ID Number

**DOWELL SCHLUMBERGER INC (Continued)**

**1000204971**

Date violation determined: 1988-04-14 00:00:00.0  
Date achieved compliance: 1988-07-06 00:00:00.0  
Violation lead agency: State  
Enforcement action: COMPLIANCE EVALUATION INSPECTION ON-SITE  
Enforcement action date: 1988-09-07 00:00:00.0  
Enf. disposition status: Not reported  
Enf. disp. status date: Not reported  
Enforcement lead agency: EPA  
Proposed penalty amount: Not reported  
Final penalty amount: Not reported  
Paid penalty amount: Not reported

Regulation violated: FR - 270  
Area of violation: TSD - General  
Date violation determined: 1988-04-14 00:00:00.0  
Date achieved compliance: 1988-07-06 00:00:00.0  
Violation lead agency: State  
Enforcement action: COMPLIANCE EVALUATION INSPECTION ON-SITE  
Enforcement action date: 1988-05-09 00:00:00.0  
Enf. disposition status: Not reported  
Enf. disp. status date: Not reported  
Enforcement lead agency: State  
Proposed penalty amount: Not reported  
Final penalty amount: Not reported  
Paid penalty amount: Not reported

Evaluation Action Summary:

Evaluation date: 2000-02-18 00:00:00.0  
Evaluation: INITIAL 3008(A) COMPLIANCE  
Area of violation: TSD IS-Chemical, Physical, AND Treatment  
Date achieved compliance: 2002-04-19 00:00:00.0  
Evaluation lead agency: State

Evaluation date: 2000-02-18 00:00:00.0  
Evaluation: FINAL 3008(A) COMPLIANCE ORDER  
Area of violation: TSD IS-Chemical, Physical, AND Treatment  
Date achieved compliance: 2002-04-19 00:00:00.0  
Evaluation lead agency: State

Evaluation date: 2000-02-18 00:00:00.0  
Evaluation: INITIAL 3008(A) COMPLIANCE  
Area of violation: TSD - Container Use and Management  
Date achieved compliance: 2002-04-19 00:00:00.0  
Evaluation lead agency: State

Evaluation date: 2000-02-18 00:00:00.0  
Evaluation: FINAL 3008(A) COMPLIANCE ORDER  
Area of violation: TSD - Container Use and Management  
Date achieved compliance: 2002-04-19 00:00:00.0  
Evaluation lead agency: State

Evaluation date: 1993-05-05 00:00:00.0  
Evaluation: INITIAL 3008(A) COMPLIANCE  
Area of violation: TSD - Closure/Post-Closure  
Date achieved compliance: 1999-03-23 00:00:00.0  
Evaluation lead agency: State

Map ID  
Direction  
Distance  
Elevation

MAP FINDINGS

Site

Database(s)

EDR ID Number  
EPA ID Number

**DOWELL SCHLUMBERGER INC (Continued)**

**1000204971**

Evaluation date: 1993-05-05 00:00:00.0  
Evaluation: INITIAL 3008(A) COMPLIANCE  
Area of violation: TSD - General  
Date achieved compliance: 1999-03-23 00:00:00.0  
Evaluation lead agency: State

Evaluation date: 1990-03-15 00:00:00.0  
Evaluation: WRITTEN INFORMAL  
Area of violation: TSD - Closure/Post-Closure  
Date achieved compliance: 1990-04-30 00:00:00.0  
Evaluation lead agency: State

Evaluation date: 1990-03-15 00:00:00.0  
Evaluation: WRITTEN INFORMAL  
Area of violation: TSD - General  
Date achieved compliance: 1990-04-30 00:00:00.0  
Evaluation lead agency: State

Evaluation date: 1988-04-21 00:00:00.0  
Evaluation: WRITTEN INFORMAL  
Area of violation: TSD - Financial Requirements  
Date achieved compliance: 1989-01-03 00:00:00.0  
Evaluation lead agency: State

Evaluation date: 1988-04-14 00:00:00.0  
Evaluation: WRITTEN INFORMAL  
Area of violation: LDR - General  
Date achieved compliance: 1988-07-06 00:00:00.0  
Evaluation lead agency: State

Evaluation date: 1988-04-14 00:00:00.0  
Evaluation: WRITTEN INFORMAL  
Area of violation: TSD - General  
Date achieved compliance: 1988-07-06 00:00:00.0  
Evaluation lead agency: State

**FINDS:**

Registry ID: 110002627774  
Facility URL: [http://ofmpub.epa.gov/enviro/fii\\_query\\_detail.disp\\_program\\_facility?p\\_registry\\_id=110002627774](http://ofmpub.epa.gov/enviro/fii_query_detail.disp_program_facility?p_registry_id=110002627774)

**Environmental Interest/Information System:**

**HAZARDOUS AIR POLLUTANT MAJOR**  
RCRAInfo is a national information system that supports the Resource Conservation and Recovery Act (RCRA) program through the tracking of events and activities related to facilities that generate, transport, and treat, store, or dispose of hazardous waste. RCRAInfo allows RCRA program staff to track the notification, permit, compliance, and corrective action activities required under RCRA.

[Click this hyperlink](#) while viewing on your computer to access additional FINDS: detail in the EDR Site Report.

**ECHO:**

Envid: 1000204971  
Registry ID: 110002627774  
DFR URL: <http://echo.epa.gov/detailed-facility-report?fid=110002627774>  
Name: DOWELL SCHLUMBERGER INC  
Address: 301 CRENSHAW BLVD

Map ID  
Direction  
Distance  
Elevation

MAP FINDINGS

Site

Database(s)

EDR ID Number  
EPA ID Number

**DOWELL SCHLUMBERGER INC (Continued)**

**1000204971**

City,State,Zip: TORRANCE, CA 90503

**163**  
**WNW**  
**1/4-1/2**  
**0.306 mi.**  
**1617 ft.**

**PHOTO WORLD**  
**19800 HAWTHORNE BLVD # 218**  
**TORRANCE, CA 90503**

**CA SWRCY S118233096**  
**CA CERS HAZ WASTE N/A**

**Relative:**  
**Higher**  
**Actual:**  
**107 ft.**

SWRCY:  
Name: PONCE RECYCLING  
Address: 19800 HAWTHORNE BLVD  
City,State,Zip: TORRANCE, CA 90503  
Reg Id: Not reported  
Cert Id: RC276633.001  
Mailing Address: 5425 W 64th St  
Mailing City: Los Angeles  
Mailing State: CA  
Mailing Zip Code: 90056  
Website: Not reported  
Email: poncerecycling@aol.com  
Phone Number: (323) 533-4862  
Rural: N  
Operation Begin Date: 11/01/2018  
Aluminium: Not reported  
Glass: Not reported  
Plastic: Not reported  
Bimetal: Not reported  
Hours of Operation: Mon - Sun 9:00 am - 5:00 pm  
Organization ID: Not reported  
Organization Name: Ponce Recycling Inc

CERS HAZ WASTE:  
Name: ROSS DRESS FOR LESS #0040  
Address: 19800 HAWTHORNE BLVD STE 150  
City,State,Zip: TORRANCE, CA 90503  
Site ID: 149037  
CERS ID: 10505830  
CERS Description: Hazardous Waste Generator

Evaluation:  
Eval General Type: Compliance Evaluation Inspection  
Eval Date: 02-17-2017  
Violations Found: No  
Eval Type: Routine done by local agency  
Eval Notes: Brian Lau, Manager The inspection was conducted on 2/16/17 and 2/17/17.  
Eval Division: Los Angeles County Fire Department  
Eval Program: HW  
Eval Source: CERS

Affiliation:  
Affiliation Type Desc: CUPA District  
Entity Name: Los Angeles County Fire  
Entity Title: Not reported  
Affiliation Address: 5825 Rickenbacker Road  
Affiliation City: Commerce  
Affiliation State: CA

Map ID  
Direction  
Distance  
Elevation

MAP FINDINGS

Site

Database(s)

EDR ID Number  
EPA ID Number

**PHOTO WORLD (Continued)**

**S118233096**

Affiliation Country: Not reported  
Affiliation Zip: 90040-3027  
Affiliation Phone: (323) 890-4045

Affiliation Type Desc: Environmental Contact  
Entity Name: ASHLEY CAMPBELL  
Entity Title: Not reported  
Affiliation Address: 5151 San Felipe St, Suite 1000  
Affiliation City: Houston  
Affiliation State: TX  
Affiliation Country: Not reported  
Affiliation Zip: 77056  
Affiliation Phone: Not reported

Affiliation Type Desc: Facility Mailing Address  
Entity Name: Mailing Address  
Entity Title: Not reported  
Affiliation Address: 5130 Hacienda Dr  
Affiliation City: Dublin  
Affiliation State: CA  
Affiliation Country: Not reported  
Affiliation Zip: 94568-7579  
Affiliation Phone: Not reported

Affiliation Type Desc: Document Preparer  
Entity Name: ASHLEY CAMPBELL  
Entity Title: Not reported  
Affiliation Address: Not reported  
Affiliation City: Not reported  
Affiliation State: Not reported  
Affiliation Country: Not reported  
Affiliation Zip: Not reported  
Affiliation Phone: Not reported

Affiliation Type Desc: Operator  
Entity Name: Ross Dress For Less Inc.  
Entity Title: Not reported  
Affiliation Address: Not reported  
Affiliation City: Not reported  
Affiliation State: Not reported  
Affiliation Country: Not reported  
Affiliation Zip: Not reported  
Affiliation Phone: (925) 965-4831

Affiliation Type Desc: Legal Owner  
Entity Name: Ross Dress For Less Inc.  
Entity Title: Not reported  
Affiliation Address: 5130 Hacienda Dr  
Affiliation City: Dublin  
Affiliation State: CA  
Affiliation Country: United States  
Affiliation Zip: 94568-7579  
Affiliation Phone: (925) 965-4831

Affiliation Type Desc: Parent Corporation  
Entity Name: Ross Stores, Inc.  
Entity Title: Not reported

Map ID  
Direction  
Distance  
Elevation

MAP FINDINGS

Site

Database(s)

EDR ID Number  
EPA ID Number

**PHOTO WORLD (Continued)**

**S118233096**

Affiliation Address: Not reported  
Affiliation City: Not reported  
Affiliation State: Not reported  
Affiliation Country: Not reported  
Affiliation Zip: Not reported  
Affiliation Phone: Not reported

Affiliation Type Desc: Identification Signer  
Entity Name: Ashley Campbell  
Entity Title: ENVIRONMENTAL COMPLIANCE SPECIALIST  
Affiliation Address: Not reported  
Affiliation City: Not reported  
Affiliation State: Not reported  
Affiliation Country: Not reported  
Affiliation Zip: Not reported  
Affiliation Phone: Not reported

Name: OFFICE DEPOT #878  
Address: 19800 HAWTHORNE BLVD STE 248  
City,State,Zip: TORRANCE, CA 90503  
Site ID: 408888  
CERS ID: 10706836  
CERS Description: Hazardous Waste Generator

Evaluation:  
Eval General Type: Compliance Evaluation Inspection  
Eval Date: 07-10-2017  
Violations Found: No  
Eval Type: Routine done by local agency  
Eval Notes: Fermin Fermin, Store Manager  
Eval Division: Los Angeles County Fire Department  
Eval Program: HW  
Eval Source: CERS

Affiliation:  
Affiliation Type Desc: CUPA District  
Entity Name: Los Angeles County Fire  
Entity Title: Not reported  
Affiliation Address: 5825 Rickenbacker Road  
Affiliation City: Commerce  
Affiliation State: CA  
Affiliation Country: Not reported  
Affiliation Zip: 90040-3027  
Affiliation Phone: (323) 890-4045

Affiliation Type Desc: Document Preparer  
Entity Name: Steven Osesek  
Entity Title: Not reported  
Affiliation Address: Not reported  
Affiliation City: Not reported  
Affiliation State: Not reported  
Affiliation Country: Not reported  
Affiliation Zip: Not reported  
Affiliation Phone: Not reported

Affiliation Type Desc: Environmental Contact

Map ID  
Direction  
Distance  
Elevation

MAP FINDINGS

Site

Database(s)

EDR ID Number  
EPA ID Number

**PHOTO WORLD (Continued)**

**S118233096**

Entity Name: Wendi Lane  
Entity Title: Not reported  
Affiliation Address: 6600 N. Military Trail, Mail Code C492  
Affiliation City: Boca Raton  
Affiliation State: FL  
Affiliation Country: Not reported  
Affiliation Zip: 33496  
Affiliation Phone: Not reported

Affiliation Type Desc: Operator  
Entity Name: Office Depot, Inc.  
Entity Title: Not reported  
Affiliation Address: Not reported  
Affiliation City: Not reported  
Affiliation State: Not reported  
Affiliation Country: Not reported  
Affiliation Zip: Not reported  
Affiliation Phone: (310) 214-9179

Affiliation Type Desc: Facility Mailing Address  
Entity Name: Mailing Address  
Entity Title: Not reported  
Affiliation Address: 6600 N. Military Trail C415P  
Affiliation City: Boca Raton  
Affiliation State: FL  
Affiliation Country: Not reported  
Affiliation Zip: 33496  
Affiliation Phone: Not reported

Affiliation Type Desc: Identification Signer  
Entity Name: Steven Osesek  
Entity Title: Consultant acting for Office Depot  
Affiliation Address: Not reported  
Affiliation City: Not reported  
Affiliation State: Not reported  
Affiliation Country: Not reported  
Affiliation Zip: Not reported  
Affiliation Phone: Not reported

Affiliation Type Desc: Legal Owner  
Entity Name: Office Depot, Inc.  
Entity Title: Not reported  
Affiliation Address: 6600 N. Military Trail  
Affiliation City: Boca Raton  
Affiliation State: FL  
Affiliation Country: United States  
Affiliation Zip: 33496  
Affiliation Phone: (561) 438-4800

Affiliation Type Desc: Parent Corporation  
Entity Name: Office Depot, Inc.  
Entity Title: Not reported  
Affiliation Address: Not reported  
Affiliation City: Not reported  
Affiliation State: Not reported  
Affiliation Country: Not reported  
Affiliation Zip: Not reported

Map ID  
Direction  
Distance  
Elevation

MAP FINDINGS

Site

Database(s)

EDR ID Number  
EPA ID Number

**PHOTO WORLD (Continued)**

**S118233096**

Affiliation Phone: Not reported  
Affiliation Type Desc: Property Owner  
Entity Name: Kir Torrance, LP  
Entity Title: Not reported  
Affiliation Address: 3333 New Hyde Park Road Ste 310  
Affiliation City: New Hyde Park  
Affiliation State: NY  
Affiliation Country: United States  
Affiliation Zip: 11042-1205  
Affiliation Phone: (516) 869-9000

Name: MARSHALLS 0114  
Address: 19800 HAWTHORNE BLVD STE 100  
City,State,Zip: TORRANCE, CA 90503  
Site ID: 46781  
CERS ID: 10486564  
CERS Description: Hazardous Waste Generator

Violations:

Site ID: 46781  
Site Name: Marshalls 0114  
Violation Date: 08-28-2014  
Citation: 22 CCR 31 67100.8 - California Code of Regulations, Title 22, Chapter 31, Section(s) 67100.8  
Violation Description: Failure of the generator to prepare a hazardous waste management performance report every four years. The report shall contain sufficient detail to convey an understanding of the hazardous waste management approaches used at the site, using narratives, photographs, illustrations, figures or data as necessary, which includes, at a minimum, all of the following: 1) Name and location of the site 2) Four digit SIC code(s) for the site 3) All of the following information for each waste stream identified: A) An estimate, in pounds, of the quantity of hazardous waste generated and the quantity of hazardous waste managed, both onsite and offsite, during the current reporting year and the baseline year; B) A description of current hazardous waste management approaches and identification of all approaches implemented since the baseline year; C) An assessment of the effect, since the baseline year, of each implemented hazardous waste management approach on the weight of hazardous waste generated, the properties which cause it to be classified as a hazardous waste and/or the onsite and offsite management of hazardous waste. The report shall consider, but shall not be limited to all of the following approaches: 1. Source reduction; 2. Onsite or offsite recycling; 3. Onsite or offsite treatment; and D) A description of factors during the current reporting year that have affected hazardous waste generation and onsite and offsite hazardous waste management since the baseline year, including, but not limited to, any of the following: 1. Changes in business activity; 2. Changes in waste classification; 3. Natural phenomena and; 4. Other factors that have affected either the quantity of hazardous waste generated or onsite and offsite hazardous waste management requirements.

Violation Notes: Returned to compliance on 01/27/2015. OBSERVATION: A container for waste aerosol cans had a label that was not marked with the physical state and hazardous properties and had an incorrect accumulation start date. All hazardous waste containers shall be marked with the following information: 1) the words G Hazardous WasteG ; 2) name and



Map ID  
Direction  
Distance  
Elevation

MAP FINDINGS

Site

Database(s)

EDR ID Number  
EPA ID Number

PHOTO WORLD (Continued)

S118233096

address of generator; 3) hazardous properties; 4) physical state; 5) composition (contents); 6) accumulation start date. CORRECTIVE ACTION: Immediately label these containers and ensure that all hazardous waste containers are marked with all the required information.

Violation Division: Los Angeles County Fire Department  
Violation Program: HW  
Violation Source: CERS

Site ID: 46781  
Site Name: Marshalls 0114  
Violation Date: 11-19-2014  
Citation: 22 CCR 12 66262.34(f) - California Code of Regulations, Title 22, Chapter 12, Section(s) 66262.34(f)

Violation Description: Failure to properly label hazardous waste accumulation containers with the following requirements: "Hazardous Waste", name and address of the generator, physical and chemical characteristics of the Hazardous Waste, and starting accumulation date.

Violation Notes: Returned to compliance on 01/27/2015. OBSERVATION: A container for waste aerosol cans had a label not marked with the physical state and hazardous waste propertie. All hazardous waste containers shall be marked with the following requirements: "Hazardous Waste", name and address of the generator, physical and chemical characteristics of the hazardous waste, contents/composition, and starting accumulation date. CORRECTIVE ACTION: Immediately label these containers and ensure that all hazardous waste containers are marked with all the required information.

Violation Division: Los Angeles County Fire Department  
Violation Program: HW  
Violation Source: CERS

Evaluation:  
Eval General Type: Other/Unknown  
Eval Date: 11-19-2014  
Violations Found: Yes  
Eval Type: Other, not routine, done by local agency  
Eval Notes: Michelle Urrea, Store Manager  
Eval Division: Los Angeles County Fire Department  
Eval Program: HW  
Eval Source: CERS

Eval General Type: Compliance Evaluation Inspection  
Eval Date: 08-28-2014  
Violations Found: Yes  
Eval Type: Routine done by local agency  
Eval Notes: Andrea Carter, Store Manager  
Eval Division: Los Angeles County Fire Department  
Eval Program: HW  
Eval Source: CERS

Eval General Type: Compliance Evaluation Inspection  
Eval Date: 09-28-2016  
Violations Found: No  
Eval Type: Routine done by local agency  
Eval Notes: Barry Polk, Store Manager  
Eval Division: Los Angeles County Fire Department  
Eval Program: HW  
Eval Source: CERS

Map ID  
Direction  
Distance  
Elevation

MAP FINDINGS

Site

Database(s)

EDR ID Number  
EPA ID Number

**PHOTO WORLD (Continued)**

**S118233096**

Eval General Type: Compliance Evaluation Inspection  
Eval Date: 11-08-2019  
Violations Found: No  
Eval Type: Routine done by local agency  
Eval Notes: Joe Aquino, Store Manager  
Eval Division: Los Angeles County Fire Department  
Eval Program: HW  
Eval Source: CERS

Eval General Type: Other/Unknown  
Eval Date: 12-03-2014  
Violations Found: No  
Eval Type: Other, not routine, done by local agency  
Eval Notes: Not reported  
Eval Division: Los Angeles County Fire Department  
Eval Program: HW  
Eval Source: CERS

Eval General Type: Other/Unknown  
Eval Date: 01-27-2015  
Violations Found: No  
Eval Type: Other, not routine, done by local agency  
Eval Notes: Not reported  
Eval Division: Los Angeles County Fire Department  
Eval Program: HW  
Eval Source: CERS

Enforcement Action:  
Site ID: 46781  
Site Name: Marshalls 0114  
Site Address: 19800 HAWTHORNE BLVD STE 100  
Site City: TORRANCE  
Site Zip: 90503  
Enf Action Date: 08-28-2014  
Enf Action Type: Notice of Violation (Unified Program)  
Enf Action Description: Notice of Violation Issued by the Inspector at the Time of Inspection  
Enf Action Notes: Not reported  
Enf Action Division: Los Angeles County Fire Department  
Enf Action Program: HW  
Enf Action Source: CERS

Affiliation:  
Affiliation Type Desc: CUPA District  
Entity Name: Los Angeles County Fire  
Entity Title: Not reported  
Affiliation Address: 5825 Rickenbacker Road  
Affiliation City: Commerce  
Affiliation State: CA  
Affiliation Country: Not reported  
Affiliation Zip: 90040-3027  
Affiliation Phone: (323) 890-4045

Affiliation Type Desc: Document Preparer  
Entity Name: Susan Allen  
Entity Title: Not reported  
Affiliation Address: Not reported

Map ID  
Direction  
Distance  
Elevation

MAP FINDINGS

Site

Database(s)

EDR ID Number  
EPA ID Number

**PHOTO WORLD (Continued)**

**S118233096**

Affiliation City: Not reported  
Affiliation State: Not reported  
Affiliation Country: Not reported  
Affiliation Zip: Not reported  
Affiliation Phone: Not reported

Affiliation Type Desc: Facility Mailing Address  
Entity Name: Mailing Address  
Entity Title: Not reported  
Affiliation Address: 770 Cochituate Road  
Affiliation City: Framingham  
Affiliation State: MA  
Affiliation Country: Not reported  
Affiliation Zip: 01701  
Affiliation Phone: Not reported

Affiliation Type Desc: Legal Owner  
Entity Name: Marshalls of CA, LLC  
Entity Title: Not reported  
Affiliation Address: 770 Cochituate Road  
Affiliation City: Framingham  
Affiliation State: MA  
Affiliation Country: United States  
Affiliation Zip: 01701  
Affiliation Phone: (774) 308-3651

Affiliation Type Desc: Parent Corporation  
Entity Name: The TJX Companies, Inc.  
Entity Title: Not reported  
Affiliation Address: Not reported  
Affiliation City: Not reported  
Affiliation State: Not reported  
Affiliation Country: Not reported  
Affiliation Zip: Not reported  
Affiliation Phone: Not reported

Affiliation Type Desc: Environmental Contact  
Entity Name: Paul Kangas  
Entity Title: Not reported  
Affiliation Address: 770 Cochituate Road  
Affiliation City: Framingham  
Affiliation State: MA  
Affiliation Country: Not reported  
Affiliation Zip: 01701  
Affiliation Phone: Not reported

Affiliation Type Desc: Property Owner  
Entity Name: KIR TORRANCE, L.P. KIMCO REALTY CORPORATION  
Entity Title: Not reported  
Affiliation Address: 3333 NEW HYDE PARK ROAD P.O. BOX 5020  
Affiliation City: NEW HYDE PARK  
Affiliation State: NY  
Affiliation Country: United States  
Affiliation Zip: 11042  
Affiliation Phone: (516) 869-9000

Affiliation Type Desc: Identification Signer

Map ID  
Direction  
Distance  
Elevation

MAP FINDINGS

Site

Database(s)

EDR ID Number  
EPA ID Number

PHOTO WORLD (Continued)

S118233096

Entity Name: Paul Kangas  
Entity Title: SVP, Chief Compliance Officer  
Affiliation Address: Not reported  
Affiliation City: Not reported  
Affiliation State: Not reported  
Affiliation Country: Not reported  
Affiliation Zip: Not reported  
Affiliation Phone: Not reported

Affiliation Type Desc: Operator  
Entity Name: Marshalls  
Entity Title: Not reported  
Affiliation Address: Not reported  
Affiliation City: Not reported  
Affiliation State: Not reported  
Affiliation Country: Not reported  
Affiliation Zip: Not reported  
Affiliation Phone: (774) 308-3651

Name: BURLINGTON STORE #1077  
Address: 19800 HAWTHORNE BLVD STE 280  
City,State,Zip: TORRANCE, CA 90503  
Site ID: 432057  
CERS ID: 10753624  
CERS Description: Hazardous Waste Generator

Violations:  
Site ID: 432057  
Site Name: BURLINGTON STORE #1077  
Violation Date: 12-05-2017  
Citation: Un-Specified  
Violation Description: Hazardous Waste Generator Program - Administration/Documentation - General Local Ordinance  
Violation Notes: OBSERVATION: The facility generates hazardous waste, but failed to obtain a valid active unified program facility permit for the hazardous waste generator program. Every person, business, or business concern within the jurisdiction of the LACoCUPA and subject to the requirements of one or more of the program elements shall be required to pay the applicable annual fees and any applicable late payment penalty and apply for and obtain from the LACoCUPA a unified program facility permit for the program elements applicable to such facility prior to the commencement of any business or activity related to any of the program elements. Upon receipt of full payment from a unified program facility for all the annual fees, including previous unpaid annual fees, any late payment penalties and the state imposed service charge, assessed pursuant to this chapter and provided all of the applicable regulatory requirements for the permit have been met, the LACoCUPA shall issue a consolidated [Truncated]  
Violation Division: Los Angeles County Fire Department  
Violation Program: HW  
Violation Source: CERS

Site ID: 432057  
Site Name: BURLINGTON STORE #1077  
Violation Date: 12-05-2017  
Citation: 22 CCR 12 66262.34(f) - California Code of Regulations, Title 22, Chapter 12, Section(s) 66262.34(f)

Map ID  
Direction  
Distance  
Elevation

MAP FINDINGS

Site

Database(s)

EDR ID Number  
EPA ID Number

**PHOTO WORLD (Continued)**

**S118233096**

Violation Description: Failure to properly label hazardous waste accumulation containers and portable tanks with the following requirements: "Hazardous Waste", name and address of the generator, physical and chemical characteristics of the Hazardous Waste, and starting accumulation date.

Violation Notes: Returned to compliance on 12/05/2017. OBSERVATION: A container of waste cosmetics had a hazardous waste label that did not indicate the name/address of the generator, physical state, composition (contents), and accumulation start date. All hazardous waste containers shall be marked with the following information: 1) the words G Hazardous WasteG ; 2) name and address of generator; 3) hazardous properties; 4) physical state; 5) composition (contents); and 6) accumulation start date. CORRECTIVE ACTION: Noen. The container was marked with all the required information at the time of inspection.

Violation Division: Los Angeles County Fire Department  
Violation Program: HW  
Violation Source: CERS

Site ID: 432057  
Site Name: BURLINGTON STORE #1077  
Violation Date: 12-05-2017  
Citation: HSC 6.5 Multiple - California Health and Safety Code, Chapter 6.5, Section(s) Multiple

Violation Description: Hazardous Waste Generator Program - Administration/Documentation - General

Violation Notes: Returned to compliance on 02/08/2018. OBSERVATION: The facility generates hazardous waste, but failed to report required information to the statewide information management system, i.e., the California Environmental Reporting System (CERS). No later than three years after the statewide information management system is established, each CUPA, PA, and regulated business shall report program data electronically. [HSC 25404(e)(4)] CORRECTIVE ACTION: Properly report all required information using CERS, i.e., <https://cers.calepa.ca.gov/>.

Violation Division: Los Angeles County Fire Department  
Violation Program: HW  
Violation Source: CERS

Evaluation:

Eval General Type: Compliance Evaluation Inspection  
Eval Date: 12-05-2017  
Violations Found: Yes  
Eval Type: Routine done by local agency  
Eval Notes: Ruby Tidwell, Store Manager  
Eval Division: Los Angeles County Fire Department  
Eval Program: HW  
Eval Source: CERS

Eval General Type: Compliance Evaluation Inspection  
Eval Date: 02-28-2019  
Violations Found: No  
Eval Type: Routine done by local agency  
Eval Notes: Not reported  
Eval Division: Torrance Fire Department  
Eval Program: HMRRP  
Eval Source: CERS

Map ID  
Direction  
Distance  
Elevation

MAP FINDINGS

Site

Database(s)

EDR ID Number  
EPA ID Number

PHOTO WORLD (Continued)

S118233096

Affiliation:

Affiliation Type Desc: Environmental Contact  
Entity Name: ASHLEY CAMPBELL  
Entity Title: Not reported  
Affiliation Address: 5151 SAN FELIPE STREET, STE 1000  
Affiliation City: HOUSTON  
Affiliation State: TX  
Affiliation Country: Not reported  
Affiliation Zip: 77056  
Affiliation Phone: Not reported

Affiliation Type Desc: Operator  
Entity Name: BURLINGTON STORE #1077  
Entity Title: Not reported  
Affiliation Address: Not reported  
Affiliation City: Not reported  
Affiliation State: Not reported  
Affiliation Country: Not reported  
Affiliation Zip: Not reported  
Affiliation Phone: (310) 214-4057

Affiliation Type Desc: Document Preparer  
Entity Name: ASHLEY CAMPBELL  
Entity Title: Not reported  
Affiliation Address: Not reported  
Affiliation City: Not reported  
Affiliation State: Not reported  
Affiliation Country: Not reported  
Affiliation Zip: Not reported  
Affiliation Phone: Not reported

Affiliation Type Desc: Identification Signer  
Entity Name: Ashley Campbell  
Entity Title: COMPLIANCE & REGULATORY AFFAIRS SPEC  
Affiliation Address: Not reported  
Affiliation City: Not reported  
Affiliation State: Not reported  
Affiliation Country: Not reported  
Affiliation Zip: Not reported  
Affiliation Phone: Not reported

Affiliation Type Desc: Legal Owner  
Entity Name: BURLINGTON STORE  
Entity Title: Not reported  
Affiliation Address: 1830 ROUTE 130 NORTH  
Affiliation City: BURLINGTON  
Affiliation State: NJ  
Affiliation Country: United States  
Affiliation Zip: 08016  
Affiliation Phone: (609) 387-7800

Affiliation Type Desc: Parent Corporation  
Entity Name: Burlington Stores  
Entity Title: Not reported  
Affiliation Address: Not reported  
Affiliation City: Not reported  
Affiliation State: Not reported

Map ID  
Direction  
Distance  
Elevation

MAP FINDINGS

Site

Database(s)

EDR ID Number  
EPA ID Number

**PHOTO WORLD (Continued)**

**S118233096**

Affiliation Country: Not reported  
Affiliation Zip: Not reported  
Affiliation Phone: Not reported

Affiliation Type Desc: CUPA District  
Entity Name: Los Angeles County Fire  
Entity Title: Not reported  
Affiliation Address: 5825 Rickenbacker Road  
Affiliation City: Commerce  
Affiliation State: CA  
Affiliation Country: Not reported  
Affiliation Zip: 90040-3027  
Affiliation Phone: (323) 890-4045

Affiliation Type Desc: Facility Mailing Address  
Entity Name: Mailing Address  
Entity Title: Not reported  
Affiliation Address: 1830 ROUTE 130 NORTH  
Affiliation City: BURLINGTON  
Affiliation State: NJ  
Affiliation Country: Not reported  
Affiliation Zip: 08016  
Affiliation Phone: Not reported

Name: PHOTO WORLD  
Address: 19800 HAWTHORNE BLVD # 218  
City,State,Zip: TORRANCE, CA 90503  
Site ID: 57471  
CERS ID: 10301074  
CERS Description: Hazardous Waste Generator

**Evaluation:**

Eval General Type: Compliance Evaluation Inspection  
Eval Date: 01-24-2014  
Violations Found: No  
Eval Type: Routine done by local agency  
Eval Notes: Not reported  
Eval Division: Los Angeles County Fire Department  
Eval Program: HW  
Eval Source: CERS

Eval General Type: Compliance Evaluation Inspection  
Eval Date: 11-08-2019  
Violations Found: No  
Eval Type: Routine done by local agency  
Eval Notes: Chun Sung Han, Owner  
Eval Division: Los Angeles County Fire Department  
Eval Program: HW  
Eval Source: CERS

Eval General Type: Compliance Evaluation Inspection  
Eval Date: 07-05-2016  
Violations Found: No  
Eval Type: Routine done by local agency  
Eval Notes: Chun Sung Han, Owner  
Eval Division: Los Angeles County Fire Department  
Eval Program: HW

Map ID  
Direction  
Distance  
Elevation

MAP FINDINGS

Site

Database(s)

EDR ID Number  
EPA ID Number

**PHOTO WORLD (Continued)**

**S118233096**

Eval Source: CERS  
  
Eval General Type: Compliance Evaluation Inspection  
Eval Date: 01-24-2014  
Violations Found: No  
Eval Type: Routine done by local agency  
Eval Notes: Inspected by S. Uyehara.  
Eval Division: Los Angeles County Fire Department  
Eval Program: HW  
Eval Source: CERS

**Affiliation:**

Affiliation Type Desc: Document Preparer  
Entity Name: Chun-Sung Han  
Entity Title: Not reported  
Affiliation Address: Not reported  
Affiliation City: Not reported  
Affiliation State: Not reported  
Affiliation Country: Not reported  
Affiliation Zip: Not reported  
Affiliation Phone: Not reported

Affiliation Type Desc: Identification Signer  
Entity Name: Chun-Sung Han  
Entity Title: Owner  
Affiliation Address: Not reported  
Affiliation City: Not reported  
Affiliation State: Not reported  
Affiliation Country: Not reported  
Affiliation Zip: Not reported  
Affiliation Phone: Not reported

Affiliation Type Desc: Parent Corporation  
Entity Name: PHOTO WORLD  
Entity Title: Not reported  
Affiliation Address: Not reported  
Affiliation City: Not reported  
Affiliation State: Not reported  
Affiliation Country: Not reported  
Affiliation Zip: Not reported  
Affiliation Phone: Not reported

Affiliation Type Desc: CUPA District  
Entity Name: Los Angeles County Fire  
Entity Title: Not reported  
Affiliation Address: 5825 Rickenbacker Road  
Affiliation City: Commerce  
Affiliation State: CA  
Affiliation Country: Not reported  
Affiliation Zip: 90040-3027  
Affiliation Phone: (323) 890-4045

Affiliation Type Desc: Environmental Contact  
Entity Name: Chun-Sung Han  
Entity Title: Not reported  
Affiliation Address: 1652 Begonia Way  
Affiliation City: Gardena



Map ID  
Direction  
Distance  
Elevation

MAP FINDINGS

Site

Database(s)

EDR ID Number  
EPA ID Number

PHOTO WORLD (Continued)

S118233096

Affiliation State: CA  
Affiliation Country: Not reported  
Affiliation Zip: 90248  
Affiliation Phone: Not reported

Affiliation Type Desc: Facility Mailing Address  
Entity Name: Mailing Address  
Entity Title: Not reported  
Affiliation Address: 19800 HAWTHORNE BLVD #218  
Affiliation City: TORRANCE  
Affiliation State: CA  
Affiliation Country: Not reported  
Affiliation Zip: 90503  
Affiliation Phone: Not reported

Affiliation Type Desc: Legal Owner  
Entity Name: CHUN SUNG HAN  
Entity Title: Not reported  
Affiliation Address: 19800 HAWTHORNE BLVD # 218  
Affiliation City: TORRANCE  
Affiliation State: CA  
Affiliation Country: United States  
Affiliation Zip: 90503  
Affiliation Phone: (310) 218-2511

Affiliation Type Desc: Operator  
Entity Name: Chun-Sung Han  
Entity Title: Not reported  
Affiliation Address: Not reported  
Affiliation City: Not reported  
Affiliation State: Not reported  
Affiliation Country: Not reported  
Affiliation Zip: Not reported  
Affiliation Phone: (310) 218-2511

164  
ESE  
1/4-1/2  
0.320 mi.  
1689 ft.

EDELBROCK CORPORATION/EXHAUST DIVISION  
501 AMAPOLA AVE.  
TORRANCE, CA 90501

CA ENVIROSTOR S118757134  
N/A

Relative:  
Lower  
Actual:  
74 ft.

ENVIROSTOR:  
Name: EDELBROCK CORPORATION/EXHAUST DIVISION  
Address: 501 AMAPOLA AVE.  
City,State,Zip: TORRANCE, CA 90501  
Facility ID: 60000588  
Status: No Action Required  
Status Date: 09/26/2007  
Site Code: Not reported  
Site Type: Evaluation  
Site Type Detailed: Evaluation  
Acres: 2.01  
NPL: NO  
Regulatory Agencies: US EPA  
Lead Agency: US EPA  
Program Manager: Joseph Cully  
Supervisor: Douglas Bautista

Map ID  
Direction  
Distance  
Elevation

MAP FINDINGS

Site

Database(s)

EDR ID Number  
EPA ID Number

**EDELBROCK CORPORATION/EXHAUST DIVISION (Continued)**

**S118757134**

Division Branch: Cleanup Cypress  
Assembly: 66  
Senate: 35  
Special Program: EPA - PASI  
Restricted Use: NO  
Site Mgmt Req: NONE SPECIFIED  
Funding: EPA Grant  
Latitude: 33.84258  
Longitude: -118.3239  
APN: NONE SPECIFIED  
Past Use: NONE  
Potential COC: Tetrachloroethylene (PCE Trichloroethylene (TCE  
Confirmed COC: 30022-NO 30027-NO  
Potential Description: AQUI  
Alias Name: 60000588  
Alias Type: Envirostor ID Number

Completed Info:

Completed Area Name: PROJECT WIDE  
Completed Sub Area Name: Not reported  
Completed Document Type: Site Screening  
Completed Date: 09/26/2007  
Comments: U.S. EPA approved the site screening assessment for this site on September 26, 2007.

Future Area Name: Not reported  
Future Sub Area Name: Not reported  
Future Document Type: Not reported  
Future Due Date: Not reported  
Schedule Area Name: Not reported  
Schedule Sub Area Name: Not reported  
Schedule Document Type: Not reported  
Schedule Due Date: Not reported  
Schedule Revised Date: Not reported

165  
SE  
1/4-1/2  
0.336 mi.  
1774 ft.

**ARCO #1008**  
**1210 CRENSHAW BLVD**  
**TORRANCE, CA 90501**

**CA LUST S101298268**  
**CA SWEEPS UST N/A**  
**CA HIST CORTESE**  
**CA CERS**

**Relative:**  
**Higher**  
**Actual:**  
**93 ft.**

LUST:

Name: ARCO #1008  
Address: 1210 CRENSHAW BLVD  
City,State,Zip: TORRANCE, CA 90501  
Lead Agency: TORRANCE, CITY OF  
Case Type: LUST Cleanup Site  
Geo Track: [http://geotracker.waterboards.ca.gov/profile\\_report.asp?global\\_id=T0603701449](http://geotracker.waterboards.ca.gov/profile_report.asp?global_id=T0603701449)  
Global Id: T0603701449  
Latitude: 33.8362398  
Longitude: -118.328561  
Status: Completed - Case Closed  
Status Date: 01/27/2004  
Case Worker: RVB  
RB Case Number: 905010098  
Local Agency: TORRANCE, CITY OF  
File Location: Not reported  
Local Case Number: Not reported

Map ID  
Direction  
Distance  
Elevation

MAP FINDINGS

Site

Database(s)

EDR ID Number  
EPA ID Number

**ARCO #1008 (Continued)**

**S101298268**

Potential Media Affect: Soil  
Potential Contaminants of Concern: Gasoline  
Site History: Not reported

LUST:

Global Id: T0603701449  
Contact Type: Local Agency Caseworker  
Contact Name: RICHARD V. BONGARD  
Organization Name: TORRANCE, CITY OF  
Address: Not reported  
City: R4 UNKNOWN  
Email: Not reported  
Phone Number: 3106182973

Global Id: T0603701449  
Contact Type: Regional Board Caseworker  
Contact Name: YUE RONG  
Organization Name: LOS ANGELES RWQCB (REGION 4)  
Address: 320 W. 4TH ST., SUITE 200  
City: Los Angeles  
Email: yrong@waterboards.ca.gov  
Phone Number: Not reported

LUST:

Global Id: T0603701449  
Action Type: Other  
Date: 02/09/1988  
Action: Leak Discovery

Global Id: T0603701449  
Action Type: Other  
Date: 04/05/1988  
Action: Leak Reported

LUST:

Global Id: T0603701449  
Status: Open - Case Begin Date  
Status Date: 02/09/1988

Global Id: T0603701449  
Status: Open - Site Assessment  
Status Date: 04/05/1988

Global Id: T0603701449  
Status: Completed - Case Closed  
Status Date: 01/27/2004

LUST REG 4:

Region: 4  
Regional Board: 04  
County: Los Angeles  
Facility Id: 905010098  
Status: Pollution Characterization  
Substance: Gasoline  
Substance Quantity: Not reported

Map ID  
Direction  
Distance  
Elevation

MAP FINDINGS

Site

Database(s)

EDR ID Number  
EPA ID Number

**ARCO #1008 (Continued)**

**S101298268**

Local Case No: Not reported  
Case Type: Soil  
Abatement Method Used at the Site: Not reported  
Global ID: T0603701449  
W Global ID: Not reported  
Staff: UNK  
Local Agency: 19038  
Cross Street: TORRANCE BLVD  
Enforcement Type: Not reported  
Date Leak Discovered: 2/9/1988  
Date Leak First Reported: 4/5/1988  
Date Leak Record Entered: 4/21/1988  
Date Confirmation Began: Not reported  
Date Leak Stopped: Not reported  
Date Case Last Changed on Database: 4/12/2001  
Date the Case was Closed: Not reported  
How Leak Discovered: Tank Test  
How Leak Stopped: Not reported  
Cause of Leak: UNK  
Leak Source: UNK  
Operator: WILSON & SEHGAL OLD#003277  
Water System: Not reported  
Well Name: Not reported  
Approx. Dist To Production Well (ft): 1620.6226855018672581975803038  
Source of Cleanup Funding: UNK  
Preliminary Site Assessment Workplan Submitted: Not reported  
Preliminary Site Assessment Began: Not reported  
Pollution Characterization Began: 4/5/1988  
Remediation Plan Submitted: Not reported  
Remedial Action Underway: Not reported  
Post Remedial Action Monitoring Began: Not reported  
Enforcement Action Date: Not reported  
Historical Max MTBE Date: Not reported  
Hist Max MTBE Conc in Groundwater: Not reported  
Hist Max MTBE Conc in Soil: .11  
Significant Interim Remedial Action Taken: Yes  
GW Qualifier: Not reported  
Soil Qualifier: =  
Organization: Not reported  
Owner Contact: Not reported  
Responsible Party: ARCO PETROLEUM PRODUCTS, CO.  
RP Address: 17315 STUDEBAKER RD, CERRITOS, CA 90701  
Program: LUST  
Lat/Long: 33.8358861 / -1  
Local Agency Staff: RVB  
Beneficial Use: Not reported  
Priority: Not reported  
Cleanup Fund Id: Not reported  
Suspended: Not reported  
Assigned Name: Not reported  
Summary: 2ND LEAK REPORTED ON 03/17/89 BY CITY OF TORRANCE FIRE DEPT.10/31/97  
3RD QTR RPT 1997; 07/30/98 2ND QTR RPT 1998; 10/15/98 3RD QTR RPT  
1998; 3/27/00 RAP

**SWEEPS UST:**

Name: ARCO PETRLEUM PROD CO  
Address: 1210 CRENSHAW BLVD

Map ID  
Direction  
Distance  
Elevation

MAP FINDINGS

Site

Database(s)

EDR ID Number  
EPA ID Number

**ARCO #1008 (Continued)**

**S101298268**

City: TORRANCE  
Status: Active  
Comp Number: 13613  
Number: 9  
Board Of Equalization: Not reported  
Referral Date: 06-30-89  
Action Date: Not reported  
Created Date: 06-30-89  
Owner Tank Id: Not reported  
SWRCB Tank Id: Not reported  
Tank Status: Not reported  
Capacity: Not reported  
Active Date: Not reported  
Tank Use: Not reported  
STG: Not reported  
Content: Not reported  
Number Of Tanks: Not reported

**HIST CORTESE:**

edr\_fname: ARCO #1008  
edr\_fadd1: 1210 CRENSHAW  
City,State,Zip: TORRANCE, CA 90501  
Region: CORTESE  
Facility County Code: 19  
Reg By: LTNKA  
Reg Id: 905010098

**CERS:**

Name: ARCO #1008  
Address: 1210 CRENSHAW BLVD  
City,State,Zip: TORRANCE, CA 90501  
Site ID: 208746  
CERS ID: T0603701449  
CERS Description: Leaking Underground Storage Tank Cleanup Site

**Affiliation:**

Affiliation Type Desc: Regional Board Caseworker  
Entity Name: YUE RONG - LOS ANGELES RWQCB (REGION 4)  
Entity Title: Not reported  
Affiliation Address: 320 W. 4TH ST., SUITE 200  
Affiliation City: Los Angeles  
Affiliation State: CA  
Affiliation Country: Not reported  
Affiliation Zip: Not reported  
Affiliation Phone: Not reported

Affiliation Type Desc: Local Agency Caseworker  
Entity Name: RICHARD V. BONGARD - TORRANCE, CITY OF  
Entity Title: Not reported  
Affiliation Address: Not reported  
Affiliation City: R4 UNKNOWN  
Affiliation State: CA  
Affiliation Country: Not reported  
Affiliation Zip: Not reported  
Affiliation Phone: 3106182973

MAP FINDINGS

Map ID			EDR ID Number
Direction			EPA ID Number
Distance			
Elevation	Site	Database(s)	

<b>166</b> <b>NW</b> <b>1/4-1/2</b> <b>0.343 mi.</b> <b>1813 ft.</b>	<b>PIPELINE RIGHT-OF-WAY (FORMER)</b> <b>18900 HAWTHORNE</b> <b>TORRANCE, CA 90504</b>	<b>CA CPS-SLIC</b> <b>CA CERS</b>	<b>S105911404</b> <b>N/A</b>
--	--	--------------------------------------	---------------------------------

<b>Relative:</b> <b>Higher</b>  <b>Actual:</b> <b>98 ft.</b>	<table border="0" style="width: 100%;"> <tr> <td style="width: 15%;">CPS-SLIC:</td> <td></td> </tr> <tr> <td>  Name:</td> <td>PIPELINE RIGHT-OF-WAY (FORMER)</td> </tr> <tr> <td>  Address:</td> <td>18900 HAWTHORNE BLVD</td> </tr> <tr> <td>  City,State,Zip:</td> <td>TORRANCE, CA 90504</td> </tr> <tr> <td>  Region:</td> <td>STATE</td> </tr> <tr> <td>  <b>Facility Status:</b></td> <td><b>Completed - Case Closed</b></td> </tr> <tr> <td>  Status Date:</td> <td>09/27/1996</td> </tr> <tr> <td>  Global Id:</td> <td>SLT43213211</td> </tr> <tr> <td>  Lead Agency:</td> <td>LOS ANGELES RWQCB (REGION 4)</td> </tr> <tr> <td>  Lead Agency Case Number:</td> <td>Not reported</td> </tr> <tr> <td>  Latitude:</td> <td>33.858805</td> </tr> <tr> <td>  Longitude:</td> <td>-118.352153</td> </tr> <tr> <td>  Case Type:</td> <td>Cleanup Program Site</td> </tr> <tr> <td>  Case Worker:</td> <td>Not reported</td> </tr> <tr> <td>  Local Agency:</td> <td>Not reported</td> </tr> <tr> <td>  RB Case Number:</td> <td>0321</td> </tr> <tr> <td>  File Location:</td> <td>Not reported</td> </tr> <tr> <td>  Potential Media Affected:</td> <td>Not reported</td> </tr> <tr> <td>  Potential Contaminants of Concern:</td> <td>Not reported</td> </tr> <tr> <td>  Site History:</td> <td>Not reported</td> </tr> </table>	CPS-SLIC:		Name:	PIPELINE RIGHT-OF-WAY (FORMER)	Address:	18900 HAWTHORNE BLVD	City,State,Zip:	TORRANCE, CA 90504	Region:	STATE	<b>Facility Status:</b>	<b>Completed - Case Closed</b>	Status Date:	09/27/1996	Global Id:	SLT43213211	Lead Agency:	LOS ANGELES RWQCB (REGION 4)	Lead Agency Case Number:	Not reported	Latitude:	33.858805	Longitude:	-118.352153	Case Type:	Cleanup Program Site	Case Worker:	Not reported	Local Agency:	Not reported	RB Case Number:	0321	File Location:	Not reported	Potential Media Affected:	Not reported	Potential Contaminants of Concern:	Not reported	Site History:	Not reported
CPS-SLIC:																																									
Name:	PIPELINE RIGHT-OF-WAY (FORMER)																																								
Address:	18900 HAWTHORNE BLVD																																								
City,State,Zip:	TORRANCE, CA 90504																																								
Region:	STATE																																								
<b>Facility Status:</b>	<b>Completed - Case Closed</b>																																								
Status Date:	09/27/1996																																								
Global Id:	SLT43213211																																								
Lead Agency:	LOS ANGELES RWQCB (REGION 4)																																								
Lead Agency Case Number:	Not reported																																								
Latitude:	33.858805																																								
Longitude:	-118.352153																																								
Case Type:	Cleanup Program Site																																								
Case Worker:	Not reported																																								
Local Agency:	Not reported																																								
RB Case Number:	0321																																								
File Location:	Not reported																																								
Potential Media Affected:	Not reported																																								
Potential Contaminants of Concern:	Not reported																																								
Site History:	Not reported																																								

Click here to access the California GeoTracker records for this facility:

SLIC REG 4:

Region:	4
Facility Status:	No further action required
SLIC:	0321
Substance:	TPH
Staff:	Manjulika Chakarbarti

CERS:

Name:	PIPELINE RIGHT-OF-WAY (FORMER)
Address:	18900 HAWTHORNE BLVD
City,State,Zip:	TORRANCE, CA 90504
Site ID:	249216
CERS ID:	SLT43213211
CERS Description:	Cleanup Program Site

<b>AG167</b> <b>WSW</b> <b>1/4-1/2</b> <b>0.344 mi.</b> <b>1816 ft.</b>	<b>TORRANCE CITY YARD</b> <b>20466 MADRONA AVE</b> <b>TORRANCE, CA 90503</b>  <b>Site 1 of 2 in cluster AG</b>	<b>CA SWF/LF</b> <b>CA LUST</b>  <b>CA WMUDS/SWAT</b> <b>CA HIST CORTESE</b> <b>CA CERS</b>  <b>CA LOS ANGELES CO LF METHANE</b>	<b>S101612967</b> <b>N/A</b>
---	--	---	---------------------------------

<b>Relative:</b> <b>Higher</b>  <b>Actual:</b> <b>100 ft.</b>	<table border="0" style="width: 100%;"> <tr> <td style="width: 15%;">LOS ANGELES CO. LF:</td> <td></td> </tr> <tr> <td>  Name:</td> <td>TORRANCE MUNICIPAL DUMP</td> </tr> <tr> <td>  Address:</td> <td>20466 MADRONA AVENUE</td> </tr> <tr> <td>  City,State,Zip:</td> <td>TORRANCE, CA 90503</td> </tr> <tr> <td>  Site ID:</td> <td>2036</td> </tr> <tr> <td>  Alt. Address:</td> <td>20500 Maradona Avenue, Torrance, CA</td> </tr> <tr> <td>  Site Contact:</td> <td>Not reported</td> </tr> <tr> <td>  Site Contact Phone:</td> <td>Not reported</td> </tr> </table>	LOS ANGELES CO. LF:		Name:	TORRANCE MUNICIPAL DUMP	Address:	20466 MADRONA AVENUE	City,State,Zip:	TORRANCE, CA 90503	Site ID:	2036	Alt. Address:	20500 Maradona Avenue, Torrance, CA	Site Contact:	Not reported	Site Contact Phone:	Not reported
LOS ANGELES CO. LF:																	
Name:	TORRANCE MUNICIPAL DUMP																
Address:	20466 MADRONA AVENUE																
City,State,Zip:	TORRANCE, CA 90503																
Site ID:	2036																
Alt. Address:	20500 Maradona Avenue, Torrance, CA																
Site Contact:	Not reported																
Site Contact Phone:	Not reported																

Map ID  
Direction  
Distance  
Elevation

MAP FINDINGS

Site

Database(s)

EDR ID Number  
EPA ID Number

**TORRANCE CITY YARD (Continued)**

**S101612967**

Site Email: Not reported  
Site Website: Not reported  
Site Type: Designated Waste Landfill  
Site SWIS Number: 19-AA-5321  
Beginning Operation Date: 1953  
Ending Operation Date: 1965  
Local Enforcement Agency: County Public Health  
Maximun Depth Fill(Ft): 85  
Permitted Capacity: Not reported  
Present Use: Delthome Park & Residential  
Remaining Capacity(Million): Not reported  
Status: Closed  
Waste Accepted: Commercial; Industrial (oil waste); Inert; Residential  
Hours of Operation: Not reported  
Disposal Area (Acre): 7.20000000

Detail As Of 01/2014:

Operator Name: City of Torrance  
Operator Address: 20500 Madrona AVE.  
Operator City/State/Zip: Torrance, CA 90251-5036  
Operator Contact: Rob Beste  
Operator Telephone: (310) 781-6900  
Operator Email: mknapp@torranceca.gov  
Owner Name: City of Torrance  
Owner Address: 3031 Torrance Blvd  
Owner City/State/Zip: Torrance, CA  
Owner Contact: Not reported  
Owner Telephone: (310) 618-5990  
Owner Email: Not reported

LUST:

Name: TORRANCE CITY YARD  
Address: 20466 MADRONA AVE  
City,State,Zip: TORRANCE, CA 90503  
Lead Agency: TORRANCE, CITY OF  
Case Type: LUST Cleanup Site  
Geo Track: [http://geotracker.waterboards.ca.gov/profile\\_report.asp?global\\_id=T0603701472](http://geotracker.waterboards.ca.gov/profile_report.asp?global_id=T0603701472)  
Global Id: T0603701472  
Latitude: 33.8456527  
Longitude: -118.3445759  
Status: Completed - Case Closed  
Status Date: 01/01/2001  
Case Worker: Not reported  
RB Case Number: 905030143  
Local Agency: Not reported  
File Location: Not reported  
Local Case Number: Not reported  
Potential Media Affect: Soil  
Potential Contaminants of Concern: Gasoline  
Site History: Not reported

LUST:

Global Id: T0603701472  
Action Type: Other  
Date: 06/18/1986  
Action: Leak Discovery  
  
Global Id: T0603701472

Map ID  
Direction  
Distance  
Elevation

MAP FINDINGS

Site

Database(s)

EDR ID Number  
EPA ID Number

**TORRANCE CITY YARD (Continued)**

**S101612967**

Action Type: Other  
Date: 06/18/1986  
Action: Leak Stopped

Global Id: T0603701472  
Action Type: Other  
Date: 08/14/1987  
Action: Leak Reported

**LUST:**

Global Id: T0603701472  
Status: Open - Case Begin Date  
Status Date: 06/18/1986

Global Id: T0603701472  
Status: Completed - Case Closed  
Status Date: 01/01/2001

**WMUDS/SWAT:**

Edit Date: Not reported  
Complexity: Not reported  
Primary Waste: Not reported  
Primary Waste Type: Not reported  
Secondary Waste: Not reported  
Secondary Waste Type: Not reported  
Base Meridian: Not reported  
NPID: Not reported  
Tonnage: 0  
Regional Board ID: Not reported  
Municipal Solid Waste: False  
Superorder: False  
Open To Public: False  
Waste List: False  
Agency Type: Not reported  
Agency Name: CITY OF TORRANCE  
Agency Department: Not reported  
Agency Address: Not reported  
Agency City,St,Zip: Not reported  
Agency Contact: Not reported  
Agency Telephone: Not reported  
Land Owner Name: Not reported  
Land Owner Address: Not reported  
Land Owner City,St,Zip: CA  
Land Owner Contact: Not reported  
Land Owner Phone: Not reported  
Region: 4  
Facility Type: Not reported  
Facility Description: Not reported  
Facility Telephone: Not reported  
SWAT Facility Name: Not reported  
Primary SIC: Not reported  
Secondary SIC: Not reported  
Comments: Not reported  
Last Facility Editors: Not reported  
Waste Discharge System: False



Map ID  
Direction  
Distance  
Elevation

MAP FINDINGS

Site

Database(s)

EDR ID Number  
EPA ID Number

**TORRANCE CITY YARD (Continued)**

**S101612967**

Solid Waste Assessment Test Program: True  
Toxic Pits Cleanup Act Program: False  
Resource Conservation Recovery Act: False  
Department of Defence: False  
Solid Waste Assessment Test Program: CITY OF TORRANCE  
Threat to Water Quality: Not reported  
Sub Chapter 15: False  
Regional Board Project Officer: LT  
Number of WMUDS at Facility: 1  
Section Range: Not reported  
RCRA Facility: Not reported  
Waste Discharge Requirements: Not reported  
Self-Monitoring Rept. Frequency: Not reported  
Waste Discharge System ID: 4 190119NUR  
Solid Waste Information ID: Not reported

**HIST CORTESE:**

edr\_fname: TORRANCE CITY YARD  
edr\_fadd1: 20466 MADRONA  
City,State,Zip: TORRANCE, CA 90503  
Region: CORTESE  
Facility County Code: 19  
Reg By: LTNKA  
Reg Id: 905030143

**CERS:**

Name: TORRANCE CITY YARD  
Address: 20466 MADRONA AVE  
City,State,Zip: TORRANCE, CA 90503  
Site ID: 189148  
CERS ID: T0603701472  
CERS Description: Leaking Underground Storage Tank Cleanup Site

**LOS ANGELES CO LF METHANE:**

Name: TORRANCE MUNICIPAL DUMP  
Address: 20466 MADRONA AVENUE  
City,State,Zip: TORRANCE, CA 90503  
Site Number: 2036  
Status: Closed  
Description: Designated Waste Landfill  
Operator Name: City of Torrance  
Operator Telephone: (310) 781-6900

**AG168**  
**WSW**  
**1/4-1/2**  
**0.344 mi.**  
**1816 ft.**

**TORRANCE MUNICIPAL DUMP**  
**20466-20500 MADRONA AVE.**  
**TORRANCE, CA**  
**Site 2 of 2 in cluster AG**

**CA SWF/LF S105155546**  
**CA CERS N/A**

**Relative:**  
**Higher**  
**Actual:**  
**100 ft.**

SWF/LF (SWIS):  
Name: TORRANCE MUNICIPAL DUMP  
Address: 20466-20500 MADRONA AVE.  
City,State,Zip: TORRANCE, CA  
Facility ID: 19-AA-5321  
Lat/Long: 33.83333 / -118.33333  
Owner Name: City Of Torrance

Map ID  
Direction  
Distance  
Elevation

MAP FINDINGS

Site

Database(s)

EDR ID Number  
EPA ID Number

**TORRANCE MUNICIPAL DUMP (Continued)**

**S105155546**

Owner Telephone: 3106185990  
Owner Address: Not reported  
Owner Address2: 3031 Torrance Blvd.  
Owner City,St,Zip: Torrance, CA  
Operational Status: Closed  
Operator: City Of Torrance  
Operator Phone: 3106185990  
Operator Address: Not reported  
Operator Address2: 3031 Torrance Blvd.  
Operator City,St,Zip: Torrance, CA  
Permit Date: Not reported  
Permit Status: Not reported  
Permitted Acreage: \$0.00  
Activity: Solid Waste Disposal Site  
Regulation Status: Unpermitted  
Landuse Name: Residential,Golf Course,Commercial  
GIS Source: Map  
Category: Disposal  
Unit Number: 01  
Inspection Frequency: Quarterly  
Accepted Waste: Not reported  
Closure Date: Not reported  
Closure Type: Not reported  
Disposal Acreage: \$0.00  
SWIS Num: 19-AA-5321  
Waste Discharge Requirement Num: Not reported  
Program Type: Not reported  
Permitted Throughput with Units: Not reported  
Actual Throughput with Units: Not reported  
Permitted Capacity with Units: Not reported  
Remaining Capacity: Not reported  
Remaining Capacity with Units: Not reported  
Lat/Long: 33.83333 / -118.33333

**CERS:**

Name: TORRANCE MUNICIPAL DUMP  
Address: 20466-20500 MADRONA AVE.  
City,State,Zip: TORRANCE, CA  
Site ID: 512433  
CERS ID: 19-AA-5321  
CERS Description: Solid Waste and Recycle Sites

**Affiliation:**

Affiliation Type Desc: Legal Operator  
Entity Name: CITY OF TORRANCE  
Entity Title: Not reported  
Affiliation Address: Not reported  
Affiliation City: Torrance  
Affiliation State: CA  
Affiliation Country: Not reported  
Affiliation Zip: Not reported  
Affiliation Phone: 3106185990

Affiliation Type Desc: Legal Owner  
Entity Name: CITY OF TORRANCE  
Entity Title: Not reported  
Affiliation Address: Not reported

Map ID  
Direction  
Distance  
Elevation

MAP FINDINGS

Site

Database(s)

EDR ID Number  
EPA ID Number

**TORRANCE MUNICIPAL DUMP (Continued)**

**S105155546**

Affiliation City: Torrance  
Affiliation State: CA  
Affiliation Country: Not reported  
Affiliation Zip: Not reported  
Affiliation Phone: 3106185990

**169**  
**ESE**  
**1/4-1/2**  
**0.374 mi.**  
**1975 ft.**

**AERO ELECTRIC CONNECTOR, INC.**  
**548 AMAPOLA AVE.**  
**TORRANCE, CA 90501**

**CA ENVIROSTOR** **S118757133**  
**N/A**

**Relative:**  
**Lower**  
**Actual:**  
**73 ft.**

**ENVIROSTOR:**

Name: AERO ELECTRIC CONNECTOR, INC.  
Address: 548 AMAPOLA AVE.  
City,State,Zip: TORRANCE, CA 90501  
Facility ID: 60000585  
Status: No Action Required  
Status Date: 09/26/2007  
Site Code: Not reported  
Site Type: Evaluation  
Site Type Detailed: Evaluation  
Acres: 0.6  
NPL: NO  
Regulatory Agencies: US EPA  
Lead Agency: US EPA  
Program Manager: Joseph Cully  
Supervisor: Douglas Bautista  
Division Branch: Cleanup Cypress  
Assembly: 66  
Senate: 35  
Special Program: EPA - PASI  
Restricted Use: NO  
Site Mgmt Req: NONE SPECIFIED  
Funding: EPA Grant  
Latitude: 33.84194  
Longitude: -118.3227  
APN: NONE SPECIFIED  
Past Use: MANUFACTURING - ELECTRONIC  
Potential COC: Cadmium and compounds Chromium III Chromium VI Nickel  
Confirmed COC: NONE SPECIFIED  
Potential Description: AQUIC, OTH, SOIL, SV  
Alias Name: 60000585  
Alias Type: Envirostor ID Number

**Completed Info:**

Completed Area Name: PROJECT WIDE  
Completed Sub Area Name: Not reported  
Completed Document Type: Site Screening  
Completed Date: 09/26/2007  
Comments: U.S. EPA approved this site screening assessment on September 26, 2007.

Future Area Name: Not reported  
Future Sub Area Name: Not reported  
Future Document Type: Not reported  
Future Due Date: Not reported

Map ID  
Direction  
Distance  
Elevation

MAP FINDINGS

Site

Database(s)

EDR ID Number  
EPA ID Number

**AERO ELECTRIC CONNECTOR, INC. (Continued)**

**S118757133**

Schedule Area Name: Not reported  
Schedule Sub Area Name: Not reported  
Schedule Document Type: Not reported  
Schedule Due Date: Not reported  
Schedule Revised Date: Not reported

**AH170  
ESE  
1/4-1/2  
0.375 mi.  
1978 ft.**

**NORTHROP GRUMMAN CORPORATION (K3)  
2203 DOMINGUEZ AVE  
TORRANCE, CA 90501**

**CA HWP S103642714  
N/A**

**Site 1 of 2 in cluster AH**

**Relative:  
Lower**

**HWP:**

**Actual:  
73 ft.**

Name: NORTHROP GRUMMAN CORPORATION (K3)  
Address: 2203 DOMINGUEZ AVE  
City,State,Zip: TORRANCE, CA 905010000  
EPA Id: CAD000627349  
Cleanup Status: CLOSED  
Latitude: 33.84078  
Longitude: -118.3226  
Facility Type: Historical - Non-Operating  
Facility Size: Not reported  
Team: Not reported  
Supervisor: Not reported  
Site Code: 400232, 400233  
Assembly District: 66  
Senate District: 35  
Public Information Officer: Not reported  
Public Information Officer: Not reported

**Activities:**

EPA Id: CAD000627349  
Facility Type: Historical - Non-Operating  
Unit Names: CONTAIN1  
Event Description: New Operating Permit - FINAL PERMIT (EFFECTIVE)  
Actual Date: 12/30/1983

EPA Id: CAD000627349  
Facility Type: Historical - Non-Operating  
Unit Names: CONTAIN1  
Event Description: New Operating Permit - APPLICATION PART B RECEIVED  
Actual Date: 06/30/1983

EPA Id: CAD000627349  
Facility Type: Historical - Non-Operating  
Unit Names: CONTAIN1  
Event Description: New Operating Permit - FINAL PERMIT  
Actual Date: 12/30/1983

EPA Id: CAD000627349  
Facility Type: Historical - Non-Operating  
Unit Names: CONTAIN1  
Event Description: New Operating Permit - CALL-IN LETTER ISSUED  
Actual Date: 03/15/1983

EPA Id: CAD000627349  
Facility Type: Historical - Non-Operating  
Unit Names: CONTAIN1

Map ID  
Direction  
Distance  
Elevation

MAP FINDINGS

Site

Database(s)

EDR ID Number  
EPA ID Number

**NORTHROP GRUMMAN CORPORATION (K3) (Continued)**

**S103642714**

Event Description: New Operating Permit - APPLICATION PART A RECEIVED  
Actual Date: 11/19/1980

EPA Id: CAD000627349  
Facility Type: Historical - Non-Operating  
Unit Names: CONTAIN1  
Event Description: New Operating Permit - PERMIT TERMINATED - TERMINATION APPROVED  
Actual Date: 05/16/1991

EPA Id: CAD000627349  
Facility Type: Historical - Non-Operating  
Unit Names: CONTAIN1  
Event Description: New Operating Permit - PUBLIC COMMENT (BEGIN)  
Actual Date: 08/29/1983

EPA Id: CAD000627349  
Facility Type: Historical - Non-Operating  
Unit Names: CONTAIN1  
Event Description: New Operating Permit - FINAL PERMIT (EXPIRES)  
Actual Date: 12/30/1988

EPA Id: CAD000627349  
Facility Type: Historical - Non-Operating  
Unit Names: CONTAIN1  
Event Description: New Operating Permit - PERMIT TERMINATED - TERMINATION RECEIVED  
Actual Date: 11/08/1987

Closure:  
EPA Id: CAD000627349  
Facility Type: Historical - Non-Operating  
Unit Names: CONTAIN1  
Event Description: Closure Final - ISSUE CLOSURE VERIFICATION  
Actual Date: 11/20/1992

EPA Id: CAD000627349  
Facility Type: Historical - Non-Operating  
Unit Names: CONTAIN1  
Event Description: Closure Final - RECEIVE CLOSURE CERTIFICATION  
Actual Date: 11/27/1989

Alias:  
EPA Id: CAD000627349  
Facility Type: Historical - Non-Operating  
Alias Type: Project Code (Site Code)  
Alias: 400232

EPA Id: CAD000627349  
Facility Type: Historical - Non-Operating  
Alias Type: Project Code (Site Code)  
Alias: 400233

Map ID  
Direction  
Distance  
Elevation

MAP FINDINGS

Site

Database(s)

EDR ID Number  
EPA ID Number

AH171  
ESE  
1/4-1/2  
0.375 mi.  
1978 ft.

**NORTHROP GRUMMAN CORPORATION (K3)**  
**2203 DOMINGUEZ AVE**  
**TORRANCE, CA 90501**

CA ENVIROSTOR

S118757504  
N/A

Site 2 of 2 in cluster AH

Relative:  
Lower  
Actual:  
73 ft.

ENVIROSTOR:  
Name: NORTHROP GRUMMAN CORPORATION (K3)  
Address: 2203 DOMINGUEZ AVE  
City,State,Zip: TORRANCE, CA 905010000  
Facility ID: 80001314  
Status: Active  
Status Date: 12/06/2019  
Site Code: 400233  
Site Type: Corrective Action  
Site Type Detailed: Corrective Action  
Acres: 0  
NPL: NO  
Regulatory Agencies: SMBRP  
Lead Agency: WM  
Program Manager: Safouh Sayed  
Supervisor: Robert Senga  
Division Branch: Cleanup Cypress  
Assembly: 66  
Senate: 35  
Special Program: Not reported  
Restricted Use: NO  
Site Mgmt Req: NONE SPECIFIED  
Funding: Not reported  
Latitude: 33.84078  
Longitude: -118.3226  
APN: NONE SPECIFIED  
Past Use: NONE SPECIFIED  
Potential COC: NONE SPECIFIED  
Confirmed COC: NONE SPECIFIED  
Potential Description: NONE SPECIFIED  
Alias Name: CAD000627349  
Alias Type: EPA Identification Number  
Alias Name: 400232  
Alias Type: Project Code (Site Code)  
Alias Name: 400233  
Alias Type: Project Code (Site Code)  
Alias Name: 80001314  
Alias Type: Envirostor ID Number

Completed Info:  
Completed Area Name: PROJECT WIDE  
Completed Sub Area Name: Not reported  
Completed Document Type: Preliminary Assessment Report  
Completed Date: 06/06/1990  
Comments: Not reported  
  
Completed Area Name: PROJECT WIDE  
Completed Sub Area Name: Not reported  
Completed Document Type: RCRA Facility Assessment Report  
Completed Date: 06/30/2006  
Comments: ps 7/05/06  
  
Future Area Name: Not reported  
Future Sub Area Name: Not reported

Map ID  
Direction  
Distance  
Elevation

MAP FINDINGS

Site

Database(s)

EDR ID Number  
EPA ID Number

**NORTHROP GRUMMAN CORPORATION (K3) (Continued)**

**S118757504**

Future Document Type: Not reported  
Future Due Date: Not reported  
Schedule Area Name: Not reported  
Schedule Sub Area Name: Not reported  
Schedule Document Type: Not reported  
Schedule Due Date: Not reported  
Schedule Revised Date: Not reported

172  
ESE  
1/4-1/2  
0.382 mi.  
2015 ft.

**SHIN ETSU CHEMICAL CO LTD**  
**431 AMAPOLA AVE**  
**TORRANCE, CA 90501**

**RCRA-LQG 1000303975**  
**CA ENVIROSTOR CAD982320574**  
**FTTS**  
**HIST FTTS**  
**FINDS**  
**ECHO**

Relative:  
Lower

RCRA-LQG:

Actual:  
73 ft.

Date form received by agency: 2018-02-28 00:00:00.0  
Facility name: PHENOMENEX, INC.  
Facility address: 431 AMAPOLA AVE  
TORRANCE, CA 90501-0000  
EPA ID: CAD982320574  
Mailing address: AMAPOLA AVE  
TORRANCE, CA 90501  
Contact: DANIEL PHILLIPS  
Contact address: MADRID AVE  
TORRANCE, CA 90501  
Contact country: US  
Contact telephone: 310-212-0555  
Telephone ext.: 3549  
Contact email: DANIELPH@PHENOMENEX.COM  
EPA Region: 09  
Land type: Private  
Classification: Large Quantity Generator  
Description: Handler: generates 1,000 kg or more of hazardous waste during any calendar month; or generates more than 1 kg of acutely hazardous waste during any calendar month; or generates more than 100 kg of any residue or contaminated soil, waste or other debris resulting from the cleanup of a spill, into or on any land or water, of acutely hazardous waste during any calendar month; or generates 1 kg or less of acutely hazardous waste during any calendar month, and accumulates more than 1 kg of acutely hazardous waste at any time; or generates 100 kg or less of any residue or contaminated soil, waste or other debris resulting from the cleanup of a spill, into or on any land or water, of acutely hazardous waste during any calendar month, and accumulates more than 100 kg of that material at any time

Owner/Operator Summary:

Owner/operator name: PHENOMENEX INC  
Owner/operator address: MADRID AVE.  
TORRANCE, CA 90501  
Owner/operator country: US  
Owner/operator telephone: 310-212-0555  
Owner/operator email: DANIELPH@PHENOMENEX.COM  
Owner/operator fax: Not reported  
Owner/operator extension: Not reported  
Legal status: Private  
Owner/Operator Type: Operator

Map ID  
Direction  
Distance  
Elevation

MAP FINDINGS

Site

Database(s)

EDR ID Number  
EPA ID Number

**SHIN ETSU CHEMICAL CO LTD (Continued)**

**1000303975**

Owner/Op start date: 1995-01-01 00:00:00.  
Owner/Op end date: Not reported

Owner/operator name: PHENOMENEX INC.  
Owner/operator address: MADRID AVE  
TORRANCE, CA 90501

Owner/operator country: US  
Owner/operator telephone: 310-212-0555  
Owner/operator email: DANIELPH@PHENOMENEX.COM  
Owner/operator fax: Not reported  
Owner/operator extension: Not reported  
Legal status: Private  
Owner/Operator Type: Owner  
Owner/Op start date: 1995-01-01 00:00:00.  
Owner/Op end date: Not reported

Handler Activities Summary:

U.S. importer of hazardous waste: No  
Mixed waste (haz. and radioactive): No  
Recycler of hazardous waste: No  
Transporter of hazardous waste: No  
Treater, storer or disposer of HW: No  
Underground injection activity: No  
On-site burner exemption: No  
Furnace exemption: No  
Used oil fuel burner: No  
Used oil processor: No  
User oil refiner: No  
Used oil fuel marketer to burner: No  
Used oil Specification marketer: No  
Used oil transfer facility: No  
Used oil transporter: No

Historical Generators:

Date form received by agency: 2016-02-16 00:00:00.0  
Site name: PHENOMENEX BLDG 4  
Classification: Large Quantity Generator

Date form received by agency: 2014-03-01 00:00:00.0  
Site name: PHENOMENEX INC  
Classification: Large Quantity Generator

Date form received by agency: 2012-03-22 00:00:00.0  
Site name: PHENOMENEX, INC.  
Classification: Large Quantity Generator

Date form received by agency: 2010-02-16 00:00:00.0  
Site name: PHENOMENEX, INC.  
Classification: Large Quantity Generator

Date form received by agency: 2008-03-06 00:00:00.0  
Site name: PHENOMENEX, INC.  
Classification: Large Quantity Generator

Date form received by agency: 2006-03-01 00:00:00.0  
Site name: PHENOMENEX, INC



Map ID  
Direction  
Distance  
Elevation

MAP FINDINGS

Site

Database(s)

EDR ID Number  
EPA ID Number

**SHIN ETSU CHEMICAL CO LTD (Continued)**

**1000303975**

Classification: Small Quantity Generator

Date form received by agency: 2006-03-01 00:00:00.0

Site name: PHENOMENEX, INC

Classification: Large Quantity Generator

Date form received by agency: 1999-07-29 00:00:00.0

Site name: PHENOMENEX BLDG 4

Classification: Small Quantity Generator

Date form received by agency: 1996-09-01 00:00:00.0

Site name: PHENOMENEX BLDG 4

Classification: Small Quantity Generator

Hazardous Waste Summary:

- . Waste code: 122
- . Waste name: Alkaline solution without metals (pH > 12.5)
  
- . Waste code: 181
- . Waste name: Other inorganic solid waste
  
- . Waste code: 212
- . Waste name: Oxygenated solvents (acetone, butanol, ethyl acetate, etc.)
  
- . Waste code: 343
- . Waste name: Unspecified organic liquid mixture
  
- . Waste code: 352
- . Waste name: Other organic solids
  
- . Waste code: 513
- . Waste name: Empty containers less than 30 gallons
  
- . Waste code: 551
- . Waste name: Laboratory waste chemicals
  
- . Waste code: 791
- . Waste name: Liquids with pH < 2
  
- . Waste code: D001
- . Waste name: IGNITABLE WASTE
  
- . Waste code: D002
- . Waste name: CORROSIVE WASTE
  
- . Waste code: D003
- . Waste name: REACTIVE WASTE
  
- . Waste code: D009
- . Waste name: MERCURY
  
- . Waste code: F002
- . Waste name: THE FOLLOWING SPENT HALOGENATED SOLVENTS: TETRACHLOROETHYLENE, METHYLENE CHLORIDE, TRICHLOROETHYLENE, 1,1,1-TRICHLOROETHANE, CHLOROBENZENE, 1,1,2-TRICHLORO-1,2,2-TRIFLUOROETHANE, ORTHO-DICHLOROBENZENE, TRICHLOROFLUOROMETHANE, AND 1,1,2,

Map ID  
Direction  
Distance  
Elevation

MAP FINDINGS

Site

Database(s)

EDR ID Number  
EPA ID Number

**SHIN ETSU CHEMICAL CO LTD (Continued)**

**1000303975**

TRICHLOROETHANE; ALL SPENT SOLVENT MIXTURES/BLENDS CONTAINING, BEFORE USE, A TOTAL OF TEN PERCENT OR MORE (BY VOLUME) OF ONE OR MORE OF THE ABOVE HALOGENATED SOLVENTS OR THOSE SOLVENTS LISTED IN F001, F004, AND F005; AND STILL BOTTOMS FROM THE RECOVERY OF THESE SPENT SOLVENTS AND SPENT SOLVENT MIXTURES.

. Waste code: F003  
. Waste name: THE FOLLOWING SPENT NONHALOGENATED SOLVENTS: XYLENE, ACETONE, ETHYL ACETATE, ETHYL BENZENE, ETHYL ETHER, METHYL ISOBUTYL KETONE, N-BUTYL ALCOHOL, CYCLOHEXANONE, AND METHANOL; ALL SPENT SOLVENT MIXTURES/BLENDS CONTAINING, BEFORE USE, ONLY THE ABOVE SPENT NONHALOGENATED SOLVENTS; AND ALL SPENT SOLVENT MIXTURES/BLENDS CONTAINING, BEFORE USE, ONE OR MORE OF THE ABOVE NONHALOGENATED SOLVENTS, AND A TOTAL OF TEN PERCENT OR MORE (BY VOLUME) OF ONE OR MORE OF THOSE SOLVENTS LISTED IN F001, F002, F004, AND F005; AND STILL BOTTOMS FROM THE RECOVERY OF THESE SPENT SOLVENTS AND SPENT SOLVENT MIXTURES.

. Waste code: F005  
. Waste name: THE FOLLOWING SPENT NONHALOGENATED SOLVENTS: TOLUENE, METHYL ETHYL KETONE, CARBON DISULFIDE, ISOBUTANOL, PYRIDINE, BENZENE, 2-ETHOXYETHANOL, AND 2-NITROPROPANE; ALL SPENT SOLVENT MIXTURES/BLENDS CONTAINING, BEFORE USE, A TOTAL OF TEN PERCENT OR MORE (BY VOLUME) OF ONE OR MORE OF THE ABOVE NONHALOGENATED SOLVENTS OR THOSE SOLVENTS LISTED IN F001, F002, OR F004; AND STILL BOTTOMS FROM THE RECOVERY OF THESE SPENT SOLVENTS AND SPENT SOLVENT MIXTURES.

Biennial Reports:

Last Biennial Reporting Year: 2017

Annual Waste Handled:

Waste code: D001  
Waste name: IGNITABLE HAZARDOUS WASTES ARE THOSE WASTES WHICH HAVE A FLASHPOINT OF LESS THAN 140 DEGREES FAHRENHEIT AS DETERMINED BY A PENSKEY-MARTENS CLOSED CUP FLASH POINT TESTER. ANOTHER METHOD OF DETERMINING THE FLASH POINT OF A WASTE IS TO REVIEW THE MATERIAL SAFETY DATA SHEET, WHICH CAN BE OBTAINED FROM THE MANUFACTURER OR DISTRIBUTOR OF THE MATERIAL. LACQUER THINNER IS AN EXAMPLE OF A COMMONLY USED SOLVENT WHICH WOULD BE CONSIDERED AS IGNITABLE HAZARDOUS WASTE.

Amount (Lbs): 214155

Waste code: D002  
Waste name: A WASTE WHICH HAS A PH OF LESS THAN 2 OR GREATER THAN 12.5 IS CONSIDERED TO BE A CORROSIVE HAZARDOUS WASTE. SODIUM HYDROXIDE, A CAUSTIC SOLUTION WITH A HIGH PH, IS OFTEN USED BY INDUSTRIES TO CLEAN OR DEGREASE PARTS. HYDROCHLORIC ACID, A SOLUTION WITH A LOW PH, IS USED BY MANY INDUSTRIES TO CLEAN METAL PARTS PRIOR TO PAINTING. WHEN THESE CAUSTIC OR ACID SOLUTIONS BECOME CONTAMINATED AND MUST BE DISPOSED, THE WASTE WOULD BE A CORROSIVE HAZARDOUS WASTE.

Amount (Lbs): 129266

Waste code: F003  
Waste name: THE FOLLOWING SPENT NON-HALOGENATED SOLVENTS: XYLENE, ACETONE, ETHYL ACETATE, ETHYL BENZENE, ETHYL ETHER, METHYL ISOBUTYL KETONE, N-BUTYL ALCOHOL, CYCLOHEXANONE, AND METHANOL; ALL SPENT SOLVENT MIXTURES/BLENDS CONTAINING, BEFORE USE, ONLY THE ABOVE SPENT NON-HALOGENATED SOLVENTS; AND ALL SPENT SOLVENT MIXTURES/BLENDS

Map ID  
Direction  
Distance  
Elevation

MAP FINDINGS

Site

Database(s)

EDR ID Number  
EPA ID Number

**SHIN ETSU CHEMICAL CO LTD (Continued)**

**1000303975**

CONTAINING, BEFORE USE, ONE OR MORE OF THE ABOVE NON-HALOGENATED SOLVENTS, AND, A TOTAL OF TEN PERCENT OR MORE (BY VOLUME) OF ONE OR MORE OF THOSE SOLVENTS LISTED IN F001, F002, F004, AND F005, AND STILL BOTTOMS FROM THE RECOVERY OF THESE SPENT SOLVENTS AND SPENT SOLVENT MIXTURES.

Amount (Lbs): 223860

Waste code: F005

Waste name: THE FOLLOWING SPENT NON-HALOGENATED SOLVENTS: TOLUENE, METHYL ETHYL KETONE, CARBON DISULFIDE, ISOBUTANOL, PYRIDINE, BENZENE, 2-ETHOXYETHANOL, AND 2-NITROPROPANE; ALL SPENT SOLVENT MIXTURES/BLENDS CONTAINING, BEFORE USE, A TOTAL OF TEN PERCENT OR MORE (BY VOLUME) OF ONE OR MORE OF THE ABOVE NON-HALOGENATED SOLVENTS OR THOSE SOLVENTS LISTED IN F001, F002, OR F004; AND STILL BOTTOMS FROM THE RECOVERY OF THESE SPENT SOLVENTS AND SPENT SOLVENT MIXTURES.

Amount (Lbs): 9740

Violation Status: No violations found

**ENVIROSTOR:**

Name: PHENOMENEX, INC. (BLDG. 4)  
Address: 431 AMAPOLA AVE.  
City,State,Zip: TORRANCE, CA 90501  
Facility ID: 60000589  
Status: Inactive - Needs Evaluation  
Status Date: 11/09/2010  
Site Code: Not reported  
Site Type: Evaluation  
Site Type Detailed: Evaluation  
Acres: 0.26  
NPL: NO  
Regulatory Agencies: SMBRP, US EPA  
Lead Agency: US EPA  
Program Manager: Not reported  
Supervisor: \* Greg Holmes  
Division Branch: Cleanup Cypress  
Assembly: 66  
Senate: 35  
Special Program: EPA - PASI  
Restricted Use: NO  
Site Mgmt Req: NONE SPECIFIED  
Funding: EPA Grant  
Latitude: 33.84407  
Longitude: -118.3238  
APN: NONE SPECIFIED  
Past Use: NONE  
Potential COC: Tetrachloroethylene (PCE Trichloroethylene (TCE  
Confirmed COC: 30022-NO 30027-NO  
Potential Description: OTH, SOIL, WELL  
Alias Name: 60000589  
Alias Type: Envirostor ID Number

**Completed Info:**

Completed Area Name: PROJECT WIDE  
Completed Sub Area Name: Not reported  
Completed Document Type: Site Screening  
Completed Date: 09/26/2007

Map ID  
Direction  
Distance  
Elevation

MAP FINDINGS

Site

Database(s)

EDR ID Number  
EPA ID Number

**SHIN ETSU CHEMICAL CO LTD (Continued)**

**1000303975**

Comments: Approved by U.S. EPA on 9/26/07 as "not a valid site".

Future Area Name: Not reported  
Future Sub Area Name: Not reported  
Future Document Type: Not reported  
Future Due Date: Not reported  
Schedule Area Name: Not reported  
Schedule Sub Area Name: Not reported  
Schedule Document Type: Not reported  
Schedule Due Date: Not reported  
Schedule Revised Date: Not reported

**FTTS INSP:**

Inspection Number: 1991120401215 5  
Region: 09  
Inspection Date: 12/04/91  
Inspector: WW  
Violation occurred: No  
Investigation Type: Section 13 Importer Inspection  
Investigation Reason: Neutral Scheme, Region  
Legislation Code: TSCA  
Facility Function: Manufacturer/Importer

Inspection Number: 1991120401215 4  
Region: 09  
Inspection Date: 12/04/91  
Inspector: WW  
Violation occurred: No  
Investigation Type: Section 12 Export  
Investigation Reason: Neutral Scheme, Region  
Legislation Code: TSCA  
Facility Function: Manufacturer/Importer

Inspection Number: 1991120401215 1  
Region: 09  
Inspection Date: 12/04/91  
Inspector: WW  
Violation occurred: No  
Investigation Type: Section 4 Inspections  
Investigation Reason: Neutral Scheme, Region  
Legislation Code: TSCA  
Facility Function: Manufacturer/Importer

Inspection Number: 1991120401215 2  
Region: 09  
Inspection Date: 12/04/91  
Inspector: WW  
Violation occurred: No  
Investigation Type: Section 5 Inspections  
Investigation Reason: Neutral Scheme, Region  
Legislation Code: TSCA  
Facility Function: Manufacturer/Importer

Inspection Number: 1991120401215 3  
Region: 09  
Inspection Date: 12/04/91  
Inspector: WW

Map ID  
Direction  
Distance  
Elevation

MAP FINDINGS

Site

Database(s)

EDR ID Number  
EPA ID Number

**SHIN ETSU CHEMICAL CO LTD (Continued)**

**1000303975**

Violation occurred: No  
Investigation Type: Section 8 Confidential Inspections  
Investigation Reason: Neutral Scheme, Region  
Legislation Code: TSCA  
Facility Function: Manufacturer/Importer

**HIST FTTS INSP:**

Inspection Number: 1991120401215 3  
Region: 09  
Inspection Date: Not reported  
Inspector: WW  
Violation occurred: No  
Investigation Type: Section 8 Confidential Inspections  
Investigation Reason: Neutral Scheme, Region  
Legislation Code: TSCA  
Facility Function: Manufacturer/Importer

Inspection Number: 1991120401215 4  
Region: 09  
Inspection Date: Not reported  
Inspector: WW  
Violation occurred: No  
Investigation Type: Section 12 Export  
Investigation Reason: Neutral Scheme, Region  
Legislation Code: TSCA  
Facility Function: Manufacturer/Importer

Inspection Number: 1991120401215 1  
Region: 09  
Inspection Date: Not reported  
Inspector: WW  
Violation occurred: No  
Investigation Type: Section 4 Inspections  
Investigation Reason: Neutral Scheme, Region  
Legislation Code: TSCA  
Facility Function: Manufacturer/Importer

Inspection Number: 1991120401215 2  
Region: 09  
Inspection Date: Not reported  
Inspector: WW  
Violation occurred: No  
Investigation Type: Section 5 Inspections  
Investigation Reason: Neutral Scheme, Region  
Legislation Code: TSCA  
Facility Function: Manufacturer/Importer

Inspection Number: 1991120401215 5  
Region: 09  
Inspection Date: Not reported  
Inspector: WW  
Violation occurred: No  
Investigation Type: Section 13 Importer Inspection  
Investigation Reason: Neutral Scheme, Region  
Legislation Code: TSCA  
Facility Function: Manufacturer/Importer

Map ID  
Direction  
Distance  
Elevation

MAP FINDINGS

Site

Database(s)

EDR ID Number  
EPA ID Number

**SHIN ETSU CHEMICAL CO LTD (Continued)**

**1000303975**

**FINDS:**

Registry ID: 110055766880  
Facility URL: [http://ofmpub.epa.gov/enviro/fii\\_query\\_detail.disp\\_program\\_facility?p\\_registry\\_id=110055766880](http://ofmpub.epa.gov/enviro/fii_query_detail.disp_program_facility?p_registry_id=110055766880)

**Environmental Interest/Information System:**

NCDB (National Compliance Data Base) supports implementation of the Federal Insecticide, Fungicide, and Rodenticide Act (FIFRA) and the Toxic Substances Control Act (TSCA). The system tracks inspections in regions and states with cooperative agreements, enforcement actions, and settlements.

US EPA TRIS (Toxics Release Inventory System) contains information from facilities on the amounts of over 300 listed toxic chemicals that these facilities release directly to air, water, land, or that are transported off-site.

California Hazardous Waste Tracking System - Datamart (HWTS-DATAMART) provides California with information on hazardous waste shipments for generators, transporters, and treatment, storage, and disposal facilities.

US National Pollutant Discharge Elimination System (NPDES) module of the Compliance Information System (ICIS) tracks surface water permits issued under the Clean Water Act. Under NPDES, all facilities that discharge pollutants from any point source into waters of the United States are required to obtain a permit. The permit will likely contain limits on what can be discharged, impose monitoring and reporting requirements, and include other provisions to ensure that the discharge does not adversely affect water quality.

RCRAInfo is a national information system that supports the Resource Conservation and Recovery Act (RCRA) program through the tracking of events and activities related to facilities that generate, transport, and treat, store, or dispose of hazardous waste. RCRAInfo allows RCRA program staff to track the notification, permit, compliance, and corrective action activities required under RCRA.

STATE MASTER  
HAZARDOUS WASTE BIENNIAL REPORTER

[Click this hyperlink](#) while viewing on your computer to access additional FINDS: detail in the EDR Site Report.

**ECHO:**

Envid: 1000303975  
Registry ID: 110055766880  
DFR URL: <http://echo.epa.gov/detailed-facility-report?fid=110055766880>  
Name: PHENOMENEX  
Address: 431 AMAPOLA AVE  
City,State,Zip: TORRANCE, CA 90501

173  
West  
1/4-1/2  
0.405 mi.  
2137 ft.

**UNION CARBIDE CORPORATION**  
3651 DEL AMO BLVD  
TORRANCE, CA 90503

**CA ENVIROSTOR U001564166**  
**CA VCP N/A**  
**CA HIST UST**

**Relative:**  
**Higher**  
**Actual:**  
**98 ft.**

**ENVIROSTOR:**  
Name: UNION CARBIDE, TORRANCE  
Address: 3651 DEL AMO BLVD  
City,State,Zip: TORRANCE, CA 90503  
Facility ID: 19290033

Map ID  
Direction  
Distance  
Elevation

MAP FINDINGS

Site

Database(s)

EDR ID Number  
EPA ID Number

**UNION CARBIDE CORPORATION (Continued)**

**U001564166**

Status: Certified  
Status Date: 08/17/1982  
Site Code: 400483  
Site Type: Voluntary Cleanup  
Site Type Detailed: Voluntary Cleanup  
Acres: 100  
NPL: NO  
Regulatory Agencies: HWMP  
Lead Agency: HWMP  
Program Manager: Not reported  
Supervisor: Haissam Salloum  
Division Branch: Cleanup Cypress  
Assembly: 66  
Senate: 35  
Special Program: Voluntary Cleanup Program  
Restricted Use: NO  
Site Mgmt Req: NONE SPECIFIED  
Funding: Responsible Party  
Latitude: 33.84833  
Longitude: -118.3488  
APN: NONE SPECIFIED  
Past Use: MANUFACTURING - CHEMICALS  
Potential COC: \* HOUSEHOLD WASTES \* HYDROCARBON SOLVENTS \* ACID SOLUTION 2>PH WITH METALS Asbestos Containing Materials (ACM \* UNSPECIFIED ACID SOLUTION \* WASTE OIL & MIXED OIL \* OTHER SPENT CATALYST \* POLYMERIC RESIN WASTE Polychlorinated biphenyls (PCBs)  
Confirmed COC: NONE SPECIFIED  
Potential Description: OTH, SOIL  
Alias Name: GENERAL PETROLEUM CORPORATION  
Alias Type: Alternate Name  
Alias Name: MOBIL OIL (UNTIL 1950S)  
Alias Type: Alternate Name  
Alias Name: OLD TOWN MALL & K-MART(IN 1969)  
Alias Type: Alternate Name  
Alias Name: UNION CARBIDE CORP - TORRANCE PLANT  
Alias Type: Alternate Name  
Alias Name: W & B BUILDERS, INC  
Alias Type: Alternate Name  
Alias Name: 110033608914  
Alias Type: EPA (FRS #)  
Alias Name: 400483  
Alias Type: Project Code (Site Code)  
Alias Name: 19290033  
Alias Type: Envirostor ID Number

**Completed Info:**

Completed Area Name: PROJECT WIDE  
Completed Sub Area Name: Not reported  
Completed Document Type: Site Screening  
Completed Date: 06/29/1989  
Comments: Site Screening Done: RWQCB site.

Completed Area Name: PROJECT WIDE  
Completed Sub Area Name: Not reported  
Completed Document Type: Certification  
Completed Date: 08/17/1982  
Comments: Certified. Enforcement actions DHS acknowledges site clean. 52,000 tons of contaminated soil and six drums of waste was removed. Note:

Map ID  
Direction  
Distance  
Elevation

MAP FINDINGS

Site

Database(s)

EDR ID Number  
EPA ID Number

**UNION CARBIDE CORPORATION (Continued)**

**U001564166**

there is a discrepancy between this description and the comment of 08/01/85.

Completed Area Name: PROJECT WIDE  
Completed Sub Area Name: Not reported  
Completed Document Type: \* Discovery  
Completed Date: 08/10/1980  
Comments: Facility Identified: Eckhardt's Survey (Questionnaire received).

Future Area Name: Not reported  
Future Sub Area Name: Not reported  
Future Document Type: Not reported  
Future Due Date: Not reported  
Schedule Area Name: Not reported  
Schedule Sub Area Name: Not reported  
Schedule Document Type: Not reported  
Schedule Due Date: Not reported  
Schedule Revised Date: Not reported

VCP:

Name: UNION CARBIDE, TORRANCE  
Address: 3651 DEL AMO BLVD  
City,State,Zip: TORRANCE, CA 90503  
Facility ID: 19290033  
Site Type: Voluntary Cleanup  
Site Type Detail: Voluntary Cleanup  
Site Mgmt. Req.: NONE SPECIFIED  
Acres: 100  
National Priorities List: NO  
Cleanup Oversight Agencies: HWMP  
Lead Agency: HWMP  
Lead Agency Description: DTSC - Hazardous Waste Management Program  
Project Manager: Not reported  
Supervisor: Haissam Salloum  
Division Branch: Cleanup Cypress  
Site Code: 400483  
Assembly: 66  
Senate: 35  
Special Programs Code: Voluntary Cleanup Program  
Status: Certified  
Status Date: 08/17/1982  
Restricted Use: NO  
Funding: Responsible Party  
Lat/Long: 33.84833 / -118.3488  
APN: NONE SPECIFIED  
Past Use: MANUFACTURING - CHEMICALS  
Potential COC: 10008, 10009, 10119, 40001, 10193, 10199, 20013, 20015, 30018  
Confirmed COC: NONE SPECIFIED  
Potential Description: OTH, SOIL  
Alias Name: GENERAL PETROLEUM CORPORATION  
Alias Type: Alternate Name  
Alias Name: MOBIL OIL (UNTIL 1950S)  
Alias Type: Alternate Name  
Alias Name: OLD TOWN MALL & K-MART(IN 1969)  
Alias Type: Alternate Name  
Alias Name: UNION CARBIDE CORP - TORRANCE PLANT  
Alias Type: Alternate Name



Map ID  
Direction  
Distance  
Elevation

MAP FINDINGS

Site

Database(s)

EDR ID Number  
EPA ID Number

**UNION CARBIDE CORPORATION (Continued)**

**U001564166**

Alias Name: W & B BUILDERS, INC  
Alias Type: Alternate Name  
Alias Name: 110033608914  
Alias Type: EPA (FRS #)  
Alias Name: 400483  
Alias Type: Project Code (Site Code)  
Alias Name: 19290033  
Alias Type: Envirostor ID Number

Completed Info:

Completed Area Name: PROJECT WIDE  
Completed Sub Area Name: Not reported  
Completed Document Type: Site Screening  
Completed Date: 06/29/1989  
Comments: Site Screening Done: RWQCB site.

Completed Area Name: PROJECT WIDE  
Completed Sub Area Name: Not reported  
Completed Document Type: Certification  
Completed Date: 08/17/1982  
Comments: Certified. Enforcement actions DHS acknowledges site clean. 52,000 tons of contaminated soil and six drums of waste was removed. Note: there is a discrepancy between this description and the comment of 08/01/85.

Completed Area Name: PROJECT WIDE  
Completed Sub Area Name: Not reported  
Completed Document Type: \* Discovery  
Completed Date: 08/10/1980  
Comments: Facility Identified: Eckhardt's Survey (Questionnaire received).

Future Area Name: Not reported  
Future Sub Area Name: Not reported  
Future Document Type: Not reported  
Future Due Date: Not reported  
Schedule Area Name: Not reported  
Schedule Sub Area Name: Not reported  
Schedule Document Type: Not reported  
Schedule Due Date: Not reported  
Schedule Revised Date: Not reported

HIST UST:

Name: UNION CARBIDE CORPORATION  
Address: 3651 DEL AMO BLVD  
City,State,Zip: TORRANCE, CA 90503  
File Number: 00028E8A  
URL: <http://geotracker.waterboards.ca.gov/ustpdfs/pdf/00028E8A.pdf>  
Region: STATE  
Facility ID: 00000017594  
Facility Type: Other  
Other Type: CHEM. DISTRIBUTION T  
Contact Name: J.H. GOBLE  
Telephone: 2132145269  
Owner Name: UNION CARBIDE CORPORATION  
Owner Address: 3651 DEL AMO BLVD.  
Owner City,St,Zip: TORRANCE, CA 90503  
Total Tanks: 0010

Map ID  
Direction  
Distance  
Elevation

MAP FINDINGS

Site

Database(s)

EDR ID Number  
EPA ID Number

**UNION CARBIDE CORPORATION (Continued)**

**U001564166**

Tank Num: 001  
Container Num: 18  
Year Installed: 1960  
Tank Capacity: 00042000  
Tank Used for: PRODUCT  
Type of Fuel: Not reported  
Container Construction Thickness: 1125  
Leak Detection: Stock Inventor

Tank Num: 002  
Container Num: 19  
Year Installed: 1957  
Tank Capacity: 00042000  
Tank Used for: PRODUCT  
Type of Fuel: Not reported  
Container Construction Thickness: 1125  
Leak Detection: Stock Inventor

Tank Num: 003  
Container Num: 20  
Year Installed: 1955  
Tank Capacity: 00042000  
Tank Used for: PRODUCT  
Type of Fuel: Not reported  
Container Construction Thickness: 1125  
Leak Detection: Stock Inventor

Tank Num: 004  
Container Num: 21  
Year Installed: 1955  
Tank Capacity: 00042000  
Tank Used for: PRODUCT  
Type of Fuel: Not reported  
Container Construction Thickness: 1125  
Leak Detection: Stock Inventor

Tank Num: 005  
Container Num: 22  
Year Installed: 1955  
Tank Capacity: 00042000  
Tank Used for: PRODUCT  
Type of Fuel: Not reported  
Container Construction Thickness: 1125  
Leak Detection: Stock Inventor

Tank Num: 006  
Container Num: 23  
Year Installed: 1955  
Tank Capacity: 00042000  
Tank Used for: PRODUCT  
Type of Fuel: Not reported  
Container Construction Thickness: 1125  
Leak Detection: Stock Inventor

Tank Num: 007  
Container Num: 24  
Year Installed: 1955

Map ID  
Direction  
Distance  
Elevation

MAP FINDINGS

Site

Database(s)

EDR ID Number  
EPA ID Number

**UNION CARBIDE CORPORATION (Continued)**

**U001564166**

Tank Capacity: 00042000  
Tank Used for: PRODUCT  
Type of Fuel: Not reported  
Container Construction Thickness: 1125  
Leak Detection: Stock Inventor

Tank Num: 008  
Container Num: 25  
Year Installed: 1955  
Tank Capacity: 00042000  
Tank Used for: PRODUCT  
Type of Fuel: Not reported  
Container Construction Thickness: 1125  
Leak Detection: Stock Inventor

Tank Num: 009  
Container Num: 80  
Year Installed: 1962  
Tank Capacity: 00010000  
Tank Used for: PRODUCT  
Type of Fuel: Not reported  
Container Construction Thickness: 0.25  
Leak Detection: Stock Inventor

Tank Num: 010  
Container Num: PP  
Year Installed: 1972  
Tank Capacity: 00100000  
Tank Used for: WASTE  
Type of Fuel: Not reported  
Container Construction Thickness: Not reported  
Leak Detection: Visual

[Click here for Geo Tracker PDF:](#)

174  
SSE  
1/4-1/2  
0.424 mi.  
2237 ft.

**FERN ELEMENTARY SCHOOL**  
**1314 FERN AVENUE**  
**TORRANCE, CA 90501**

**CA ENVIROSTOR S103628104**  
**CA SCH N/A**  
**CA CIWQS**

**Relative:**  
**Higher**  
**Actual:**  
**100 ft.**

ENVIROSTOR:  
Name: FERN ELEMENTARY SCHOOL  
Address: 1314 FERN AVENUE  
City,State,Zip: TORRANCE, CA 90501  
Facility ID: 60001412  
Status: No Further Action  
Status Date: 09/19/2011  
Site Code: 404854  
Site Type: School Investigation  
Site Type Detailed: School  
Acres: 1.9  
NPL: NO  
Regulatory Agencies: SMBRP  
Lead Agency: SMBRP  
Program Manager: Not reported  
Supervisor: Shahir Haddad  
Division Branch: Southern California Schools & Brownfields Outreach

Map ID  
Direction  
Distance  
Elevation

MAP FINDINGS

Site

Database(s)

EDR ID Number  
EPA ID Number

**FERN ELEMENTARY SCHOOL (Continued)**

**S103628104**

Assembly: 66  
Senate: 35  
Special Program: Not reported  
Restricted Use: NO  
Site Mgmt Req: NONE SPECIFIED  
Funding: Responsible Party  
Latitude: 33.83520  
Longitude: -118.3322  
APN: NONE SPECIFIED  
Past Use: UNKNOWN  
Potential COC: Under Investigation Benzene  
Confirmed COC: NONE SPECIFIED  
Potential Description: SV  
Alias Name: 404854  
Alias Type: Project Code (Site Code)  
Alias Name: 60001412  
Alias Type: Envirostor ID Number

Completed Info:

Completed Area Name: PROJECT WIDE  
Completed Sub Area Name: Not reported  
Completed Document Type: Supplemental Site Investigation Tech Memo  
Completed Date: 03/23/2011  
Comments: DTSC issued comments on the Supplemental Site investigation Technical Memorandum

Completed Area Name: PROJECT WIDE  
Completed Sub Area Name: Not reported  
Completed Document Type: Other Report  
Completed Date: 04/05/2011  
Comments: DTSC determined that no further investigation or mitigation in regards to soil gas is necessary onsite

Completed Area Name: PROJECT WIDE  
Completed Sub Area Name: Not reported  
Completed Document Type: Cost Recovery Closeout Memo  
Completed Date: 06/08/2011  
Comments: DTSC prepared a project close out Cost Recovery Unit Memorandum

Completed Area Name: PROJECT WIDE  
Completed Sub Area Name: Not reported  
Completed Document Type: Other Report  
Completed Date: 03/09/2011  
Comments: DTSC comments were discussed during the scoping meeting

Future Area Name: Not reported  
Future Sub Area Name: Not reported  
Future Document Type: Not reported  
Future Due Date: Not reported  
Schedule Area Name: Not reported  
Schedule Sub Area Name: Not reported  
Schedule Document Type: Not reported  
Schedule Due Date: Not reported  
Schedule Revised Date: Not reported

SCH:

Map ID  
Direction  
Distance  
Elevation

MAP FINDINGS

Site

Database(s)

EDR ID Number  
EPA ID Number

**FERN ELEMENTARY SCHOOL (Continued)**

**S103628104**

Name: FERN ELEMENTARY SCHOOL  
Address: 1314 FERN AVENUE  
City,State,Zip: TORRANCE, CA 90501  
Facility ID: 60001412  
Site Type: School Investigation  
Site Type Detail: School  
Site Mgmt. Req.: NONE SPECIFIED  
Acres: 1.9  
National Priorities List: NO  
Cleanup Oversight Agencies: SMBRP  
Lead Agency: SMBRP  
Lead Agency Description: DTSC - Site Cleanup Program  
Project Manager: Not reported  
Supervisor: Shahir Haddad  
Division Branch: Southern California Schools & Brownfields Outreach  
Site Code: 404854  
Assembly: 66  
Senate: 35  
Special Program Status: Not reported  
Status: No Further Action  
Status Date: 09/19/2011  
Restricted Use: NO  
Funding: Responsible Party  
Latitude: 33.83520  
Longitude: -118.3322  
APN: NONE SPECIFIED  
Past Use: UNKNOWN  
Potential COC: Under Investigation, Benzene  
Confirmed COC: NONE SPECIFIED  
Potential Description: SV  
Alias Name: 404854  
Alias Type: Project Code (Site Code)  
Alias Name: 60001412  
Alias Type: Envirostor ID Number

**Completed Info:**

Completed Area Name: PROJECT WIDE  
Completed Sub Area Name: Not reported  
Completed Document Type: Supplemental Site Investigation Tech Memo  
Completed Date: 03/23/2011  
Comments: DTSC issued comments on the Supplemental Site investigation Technical Memorandum

Completed Area Name: PROJECT WIDE  
Completed Sub Area Name: Not reported  
Completed Document Type: Other Report  
Completed Date: 04/05/2011  
Comments: DTSC determined that no further investigation or mitigation in regards to soil gas is necessary onsite

Completed Area Name: PROJECT WIDE  
Completed Sub Area Name: Not reported  
Completed Document Type: Cost Recovery Closeout Memo  
Completed Date: 06/08/2011  
Comments: DTSC prepared a project close out Cost Recovery Unit Memorandum

Completed Area Name: PROJECT WIDE  
Completed Sub Area Name: Not reported

Map ID  
 Direction  
 Distance  
 Elevation

MAP FINDINGS

Site

Database(s)

EDR ID Number  
 EPA ID Number

**FERN ELEMENTARY SCHOOL (Continued)**

**S103628104**

Completed Document Type: Other Report  
 Completed Date: 03/09/2011  
 Comments: DTSC comments were discussed during the scoping meeting

Future Area Name: Not reported  
 Future Sub Area Name: Not reported  
 Future Document Type: Not reported  
 Future Due Date: Not reported  
 Schedule Area Name: Not reported  
 Schedule Sub Area Name: Not reported  
 Schedule Document Type: Not reported  
 Schedule Due Date: Not reported  
 Schedule Revised Date: Not reported

**CIWQS:**

Name: FERN ELEMENTARY SCHOOL  
 Address: 1314 FERN AVENUE  
 City,State,Zip: TORRANCE, CA 90503  
 Agency: Torrance Unified School District  
 Agency Address: 2335 Plaza del Amo, Torrance, CA 90509  
 Place/Project Type: Construction - Other: Education  
 SIC/NAICS: Not reported  
 Region: 4  
 Program: CONSTW  
 Regulatory Measure Status: Terminated  
 Regulatory Measure Type: Storm water construction  
 Order Number: 2009-0009-DWQ  
 WDID: 4 19C359444  
 NPDES Number: CAS000002  
 Adoption Date: Not reported  
 Effective Date: 08/26/2010  
 Termination Date: 09/04/2012  
 Expiration/Review Date: Not reported  
 Design Flow: Not reported  
 Major/Minor: Not reported  
 Complexity: Not reported  
 TTWQ: Not reported  
 Enforcement Actions within 5 years: 0  
 Violations within 5 years: 0  
 Latitude: 33.50674  
 Longitude: -118.195592

**AI175**  
**South**  
**1/4-1/2**  
**0.437 mi.**  
**2305 ft.**

**SPERRY REMINGTON - UNIVAC**  
**610 SOUTH MAPLE AVENUE**  
**TORRANCE, CA 90503**  
**Site 1 of 2 in cluster AI**

**CA ENVIROSTOR S102860856**  
**N/A**

**Relative:**  
**Higher**  
**Actual:**  
**88 ft.**

**ENVIROSTOR:**  
 Name: SPERRY REMINGTON - UNIVAC  
 Address: 610 SOUTH MAPLE AVENUE  
 City,State,Zip: TORRANCE, CA 90503  
 Facility ID: 19260007  
 Status: Refer: Other Agency  
 Status Date: 04/01/1984  
 Site Code: Not reported  
 Site Type: Historical

Map ID  
Direction  
Distance  
Elevation

MAP FINDINGS

Site

Database(s)

EDR ID Number  
EPA ID Number

**SPERRY REMINGTON - UNIVAC (Continued)**

**S102860856**

Site Type Detailed: \* Historical  
Acres: Not reported  
NPL: NO  
Regulatory Agencies: NONE SPECIFIED  
Lead Agency: NONE SPECIFIED  
Program Manager: Not reported  
Supervisor: \* Mmonroy  
Division Branch: Cleanup Cypress  
Assembly: Not reported  
Senate: Not reported  
Special Program: \* RCRA 3012 - Past Haz Waste Disp Inven Site  
Restricted Use: NO  
Site Mgmt Req: NONE SPECIFIED  
Funding: Not reported  
Latitude: 33.84043  
Longitude: -118.3396  
APN: NONE SPECIFIED  
Past Use: NONE SPECIFIED  
Potential COC: \* UNSPECIFIED SOLVENT MIXTURES  
Confirmed COC: NONE SPECIFIED  
Potential Description: NONE SPECIFIED  
Alias Name: DEFT INC  
Alias Type: Alternate Name  
Alias Name: JUNG PRODUCTS  
Alias Type: Alternate Name  
Alias Name: UNIVAC, DIVISION OF SPERRY RAND CORP  
Alias Type: Alternate Name  
Alias Name: CAD980636336  
Alias Type: EPA Identification Number  
Alias Name: 19260007  
Alias Type: Envirostor ID Number

Completed Info:

Completed Area Name: PROJECT WIDE  
Completed Sub Area Name: Not reported  
Completed Document Type: Site Screening  
Completed Date: 10/28/1994  
Comments: DATABASE VERIFICATION PROJECT CONFIRMS NFA FOR DTSC.

Completed Area Name: PROJECT WIDE  
Completed Sub Area Name: Not reported  
Completed Document Type: Preliminary Assessment Report  
Completed Date: 04/01/1984  
Comments: SOURCE ACT: TAB CARD PRINTING CO. OWNER: SPERRY UNIVAC,P.O.BOX500,BLUE BELL,PA 19424,215-542-4011. PRELIM ASSESS DONE RCRA 3012

Completed Area Name: PROJECT WIDE  
Completed Sub Area Name: Not reported  
Completed Document Type: \* Discovery  
Completed Date: 09/29/1983  
Comments: FACILITY IDENTIFIED ID FROM ERRIS

Future Area Name: Not reported  
Future Sub Area Name: Not reported  
Future Document Type: Not reported  
Future Due Date: Not reported  
Schedule Area Name: Not reported

Map ID  
Direction  
Distance  
Elevation

MAP FINDINGS

Site

Database(s)

EDR ID Number  
EPA ID Number

**SPERRY REMINGTON - UNIVAC (Continued)**

**S102860856**

Schedule Sub Area Name: Not reported  
Schedule Document Type: Not reported  
Schedule Due Date: Not reported  
Schedule Revised Date: Not reported

**AI176**  
**South**  
**1/4-1/2**  
**0.437 mi.**  
**2305 ft.**

**SPERRY REMINGTON**  
**610 S MAPLE AVE**  
**TORRANCE, CA 90503**  
**Site 2 of 2 in cluster AI**

**SEMS-ARCHIVE 1003878468**  
**CAD980636336**

**Relative:**  
**Higher**  
**Actual:**  
**88 ft.**

SEMS Archive:  
Site ID: 0901801  
EPA ID: CAD980636336  
Name: SPERRY REMINGTON  
Address: 610 S MAPLE AVE  
Address 2: Not reported  
City,State,Zip: TORRANCE, CA 90503  
Cong District: 27  
FIPS Code: 06037  
FF: N  
NPL: Not on the NPL  
Non NPL Status: NFRAP-Site does not qualify for the NPL based on existing information

SEMS Archive Detail:

Region: 09  
Site ID: 0901801  
EPA ID: CAD980636336  
Site Name: SPERRY REMINGTON  
NPL: N  
FF: N  
OU: 00  
Action Code: VS  
Action Name: ARCH SITE  
SEQ: 1  
Start Date: Not reported  
Finish Date: 1985-05-01 05:00:00  
Qual: Not reported  
Current Action Lead: EPA Perf In-Hse

Region: 09  
Site ID: 0901801  
EPA ID: CAD980636336  
Site Name: SPERRY REMINGTON  
NPL: N  
FF: N  
OU: 00  
Action Code: DS  
Action Name: DISCVRY  
SEQ: 1  
Start Date: 1981-06-01 04:00:00  
Finish Date: 1981-06-01 04:00:00  
Qual: Not reported  
Current Action Lead: EPA Perf

Region: 09  
Site ID: 0901801  
EPA ID: CAD980636336



Map ID  
Direction  
Distance  
Elevation

MAP FINDINGS

Site

Database(s)

EDR ID Number  
EPA ID Number

**SPERRY REMINGTON (Continued)**

1003878468

Site Name: SPERRY REMINGTON  
NPL: N  
FF: N  
OU: 00  
Action Code: PA  
Action Name: PA  
SEQ: 1  
Start Date: 1984-08-01 05:00:00  
Finish Date: 1985-05-01 05:00:00  
Qual: N  
Current Action Lead: St Perf

177  
NW  
1/4-1/2  
0.445 mi.  
2347 ft.

**MORAN CADILLAC**  
**18600 HAWTHORNE**  
**TORRANCE, CA 90504**

CA CPS-SLIC S104404836  
CA CERS N/A

**Relative:**  
**Higher**

**CPS-SLIC:**  
Name: MORAN CADILLAC  
Address: 18600 HAWTHORNE BLVD  
City,State,Zip: TORRANCE, CA 90504  
Region: STATE  
**Facility Status: Completed - Case Closed**  
Status Date: 12/17/1997  
Global Id: SLT43590588  
Lead Agency: LOS ANGELES RWQCB (REGION 4)  
Lead Agency Case Number: Not reported  
Latitude: 33.851394  
Longitude: -118.352977  
Case Type: Cleanup Program Site  
Case Worker: Not reported  
Local Agency: Not reported  
RB Case Number: 0691  
File Location: Not reported  
Potential Media Affected: Not reported  
Potential Contaminants of Concern: Not reported  
Site History: Not reported

**Actual:**  
**101 ft.**

[Click here to access the California GeoTracker records for this facility:](#)

**SLIC REG 4:**

Region: 4  
Facility Status: No further action required  
SLIC: 0691  
Substance: TPH  
Staff: Ana Velos

**CERS:**

Name: MORAN CADILLAC  
Address: 18600 HAWTHORNE BLVD  
City,State,Zip: TORRANCE, CA 90504  
Site ID: 240259  
CERS ID: SLT43590588  
CERS Description: Cleanup Program Site

Map ID  
 Direction  
 Distance  
 Elevation

MAP FINDINGS

Site

Database(s)

EDR ID Number  
 EPA ID Number

**AJ178**      **DAIRY MART 1**  
**NW**         **2901 190TH ST**  
**1/4-1/2**     **REDONDO BEACH, CA 90278**  
**0.448 mi.**  
**2364 ft.**     **Site 1 of 2 in cluster AJ**

**CA LUST**    **S105692132**  
**CA CERS**    **N/A**

**Relative:**  
**Higher**  
**Actual:**  
**92 ft.**

**Relative:**      LUST REG 4:  
**Higher**         Region:                    4  
                      Regional Board:        04  
**Actual:**        County:                    Los Angeles  
**92 ft.**            Facility Id:                R-23216  
                      Status:                    Remediation Plan  
                      Substance:                Gasoline  
                      Substance Quantity:    Not reported  
                      Local Case No:         011427-023216  
                      Case Type:                Undefined  
                      Abatement Method Used at the Site:    Not reported  
                      Global ID:                T0603733786  
                      W Global ID:             Not reported  
                      Staff:                     JH  
                      Local Agency:            19000  
                      Cross Street:            HAWTHORNE BLVD.  
                      Enforcement Type:      SEL  
                      Date Leak Discovered:   8/1/2000  
                      Date Leak First Reported:                4/15/2002  
                      Date Leak Record Entered: Not reported  
                      Date Confirmation Began: Not reported  
                      Date Leak Stopped:     Not reported  
                      Date Case Last Changed on Database:    9/19/2002  
                      Date the Case was Closed:                Not reported  
                      How Leak Discovered:    OM  
                      How Leak Stopped:      Other Means  
                      Cause of Leak:          Not reported  
                      Leak Source:             Tank  
                      Operator:                 Not reported  
                      Water System:            Not reported  
                      Well Name:                Not reported  
                      Approx. Dist To Production Well (ft):    4520.955467961556487651003713  
                      Source of Cleanup Funding:                Tank  
                      Preliminary Site Assessment Workplan Submitted: Not reported  
                      Preliminary Site Assessment Began:      9/3/2002  
                      Pollution Characterization Began:        7/15/2003  
                      Remediation Plan Submitted:              3/15/2004  
                      Remedial Action Underway:                Not reported  
                      Post Remedial Action Monitoring Began:   Not reported  
                      Enforcement Action Date:                 Not reported  
                      Historical Max MTBE Date:                 5/4/2004  
                      Hist Max MTBE Conc in Groundwater:     0  
                      Hist Max MTBE Conc in Soil:                0  
                      Significant Interim Remedial Action Taken: Not reported  
                      GW Qualifier:             ND  
                      Soil Qualifier:            ND  
                      Organization:             Not reported  
                      Owner Contact:            Not reported  
                      Responsible Party:        MR. STEVEN PORTNER  
                      RP Address:                2910 FISK LANE  
                      Program:                  LUST  
                      Lat/Long:                 33.858337 / -1  
                      Local Agency Staff:      Not reported

Map ID  
Direction  
Distance  
Elevation

MAP FINDINGS

Site

Database(s)

EDR ID Number  
EPA ID Number

**DAIRY MART 1 (Continued)**

**S105692132**

Beneficial Use: Not reported  
Priority: Not reported  
Cleanup Fund Id: Not reported  
Suspended: Not reported  
Assigned Name: Not reported  
Summary: Not reported

**CERS:**

Name: DAIRY MART 1  
Address: 2901 190TH ST  
City,State,Zip: REDONDO BEACH, CA 90278  
Site ID: 221551  
CERS ID: T0603733786  
CERS Description: Leaking Underground Storage Tank Cleanup Site

**Affiliation:**

Affiliation Type Desc: Local Agency Caseworker  
Entity Name: CARL SJOBERG - LOS ANGELES COUNTY  
Entity Title: Not reported  
Affiliation Address: 900 SOUTH FREMONT AVENUE  
Affiliation City: ALHAMBRA  
Affiliation State: CA  
Affiliation Country: Not reported  
Affiliation Zip: Not reported  
Affiliation Phone: 6264585100

Affiliation Type Desc: Regional Board Caseworker  
Entity Name: JAY HUANG - LOS ANGELES RWQCB (REGION 4)  
Entity Title: Not reported  
Affiliation Address: 320 WEST 4TH STREET, SUITE 200  
Affiliation City: LOS ANGELES  
Affiliation State: CA  
Affiliation Country: Not reported  
Affiliation Zip: Not reported  
Affiliation Phone: 2135766711

**AJ179 DAIRY MART 1**  
**NW 2901 190TH ST**  
**1/4-1/2 REDONDO BEACH, CA 90278**  
**0.448 mi.**  
**2364 ft.** **Site 2 of 2 in cluster AJ**

**CA LUST U001563607**  
**CA HIST UST N/A**

**Relative:**  
**Higher**  
**Actual:**  
**92 ft.**

**LUST:**  
Name: DAIRY MART 1  
Address: 2901 190TH ST  
City,State,Zip: REDONDO BEACH, CA 90278  
Lead Agency: LOS ANGELES RWQCB (REGION 4)  
Case Type: LUST Cleanup Site  
Geo Track: [http://geotracker.waterboards.ca.gov/profile\\_report.asp?global\\_id=T0603733786](http://geotracker.waterboards.ca.gov/profile_report.asp?global_id=T0603733786)  
Global Id: T0603733786  
Latitude: 33.858337  
Longitude: -118.355598  
Status: Completed - Case Closed  
Status Date: 04/13/2005  
Case Worker: JH  
RB Case Number: R-23216  
Local Agency: LOS ANGELES COUNTY

Map ID  
Direction  
Distance  
Elevation

MAP FINDINGS

Site

Database(s)

EDR ID Number  
EPA ID Number

**DAIRY MART 1 (Continued)**

**U001563607**

File Location: Local Agency  
Local Case Number: 011427-023216  
Potential Media Affect: Under Investigation  
Potential Contaminants of Concern: Gasoline  
Site History: Not reported

LUST:

Global Id: T0603733786  
Contact Type: Local Agency Caseworker  
Contact Name: CARL SJOBERG  
Organization Name: LOS ANGELES COUNTY  
Address: 900 SOUTH FREMONT AVENUE  
City: ALHAMBRA  
Email: Not reported  
Phone Number: 6264585100

Global Id: T0603733786  
Contact Type: Regional Board Caseworker  
Contact Name: JAY HUANG  
Organization Name: LOS ANGELES RWQCB (REGION 4)  
Address: 320 WEST 4TH STREET, SUITE 200  
City: LOS ANGELES  
Email: jhuang@waterboards.ca.gov  
Phone Number: 2135766711

LUST:

Global Id: T0603733786  
Action Type: RESPONSE  
Date: 08/10/2004  
Action: Well Installation Report

Global Id: T0603733786  
Action Type: ENFORCEMENT  
Date: 09/03/2002  
Action: Staff Letter

Global Id: T0603733786  
Action Type: ENFORCEMENT  
Date: 10/11/2002  
Action: Staff Letter

Global Id: T0603733786  
Action Type: ENFORCEMENT  
Date: 04/22/2003  
Action: Staff Letter

Global Id: T0603733786  
Action Type: ENFORCEMENT  
Date: 01/16/2004  
Action: Staff Letter

Global Id: T0603733786  
Action Type: ENFORCEMENT  
Date: 07/29/2003  
Action: Staff Letter

Global Id: T0603733786

Map ID  
Direction  
Distance  
Elevation

MAP FINDINGS

Site

Database(s)

EDR ID Number  
EPA ID Number

**DAIRY MART 1 (Continued)**

**U001563607**

Action Type: ENFORCEMENT  
Date: 03/29/2004  
Action: Staff Letter

Global Id: T0603733786  
Action Type: RESPONSE  
Date: 11/01/2002  
Action: Soil and Water Investigation Workplan

Global Id: T0603733786  
Action Type: RESPONSE  
Date: 12/15/2002  
Action: Soil and Water Investigation Report

Global Id: T0603733786  
Action Type: ENFORCEMENT  
Date: 02/25/2005  
Action: Staff Letter

Global Id: T0603733786  
Action Type: ENFORCEMENT  
Date: 04/06/2005  
Action: Site Visit / Inspection / Sampling

Global Id: T0603733786  
Action Type: ENFORCEMENT  
Date: 04/13/2005  
Action: Closure/No Further Action Letter

Global Id: T0603733786  
Action Type: RESPONSE  
Date: 03/15/2004  
Action: Corrective Action Plan / Remedial Action Plan

Global Id: T0603733786  
Action Type: RESPONSE  
Date: 01/15/2003  
Action: Monitoring Report - Quarterly

Global Id: T0603733786  
Action Type: RESPONSE  
Date: 01/15/2005  
Action: Monitoring Report - Quarterly

Global Id: T0603733786  
Action Type: RESPONSE  
Date: 07/15/2003  
Action: Soil and Water Investigation Workplan

Global Id: T0603733786  
Action Type: RESPONSE  
Date: 01/15/2004  
Action: Monitoring Report - Quarterly

Global Id: T0603733786  
Action Type: RESPONSE  
Date: 07/15/2003

Map ID  
Direction  
Distance  
Elevation

MAP FINDINGS

Site

Database(s)

EDR ID Number  
EPA ID Number

**DAIRY MART 1 (Continued)**

**U001563607**

Action: Monitoring Report - Quarterly

Global Id: T0603733786  
Action Type: RESPONSE  
Date: 10/15/2003  
Action: Soil and Water Investigation Report

Global Id: T0603733786  
Action Type: RESPONSE  
Date: 10/15/2003  
Action: Monitoring Report - Quarterly

Global Id: T0603733786  
Action Type: Other  
Date: 08/01/2000  
Action: Leak Discovery

Global Id: T0603733786  
Action Type: RESPONSE  
Date: 10/15/2004  
Action: Remedial Progress Report

Global Id: T0603733786  
Action Type: RESPONSE  
Date: 02/18/2005  
Action: Soil and Water Investigation Workplan

Global Id: T0603733786  
Action Type: RESPONSE  
Date: 04/15/2005  
Action: Soil and Water Investigation Report

Global Id: T0603733786  
Action Type: RESPONSE  
Date: 04/15/2005  
Action: Monitoring Report - Quarterly

Global Id: T0603733786  
Action Type: RESPONSE  
Date: 07/15/2004  
Action: Interim Remedial Action Report

Global Id: T0603733786  
Action Type: RESPONSE  
Date: 04/15/2004  
Action: Monitoring Report - Quarterly

Global Id: T0603733786  
Action Type: RESPONSE  
Date: 07/15/2004  
Action: Monitoring Report - Quarterly

Global Id: T0603733786  
Action Type: REMEDIATION  
Date: 07/01/2004  
Action: Soil Vapor Extraction (SVE)

Map ID  
Direction  
Distance  
Elevation

MAP FINDINGS

Site

Database(s)

EDR ID Number  
EPA ID Number

**DAIRY MART 1 (Continued)**

**U001563607**

Global Id: T0603733786  
Action Type: RESPONSE  
Date: 10/15/2004  
Action: Monitoring Report - Quarterly

Global Id: T0603733786  
Action Type: Other  
Date: 04/15/2002  
Action: Leak Reported

**LUST:**

Global Id: T0603733786  
Status: Open - Case Begin Date  
Status Date: 08/01/2000

Global Id: T0603733786  
Status: Open - Site Assessment  
Status Date: 09/03/2002

Global Id: T0603733786  
Status: Open - Site Assessment  
Status Date: 10/11/2002

Global Id: T0603733786  
Status: Open - Remediation  
Status Date: 02/05/2004

Global Id: T0603733786  
Status: Open - Remediation  
Status Date: 03/29/2004

Global Id: T0603733786  
Status: Completed - Case Closed  
Status Date: 04/13/2005

**HIST UST:**

Name: DAIRY MART  
Address: 2901 190TH ST  
City,State,Zip: REDONDO BEACH, CA 90278  
File Number: Not reported  
URL: Not reported  
Region: STATE  
Facility ID: 00000008071  
Facility Type: Gas Station  
Other Type: Not reported  
Contact Name: Not reported  
Telephone: 2133716620  
Owner Name: KAYO OIL COMPANY  
Owner Address: 1221 E. MAIN STREET  
Owner City,St,Zip: CHATTANOOGA, TN 37408  
Total Tanks: 0003

Tank Num: 001  
Container Num: 1  
Year Installed: Not reported

Map ID  
Direction  
Distance  
Elevation

MAP FINDINGS

Site

Database(s)

EDR ID Number  
EPA ID Number

**DAIRY MART 1 (Continued)**

**U001563607**

Tank Capacity: 00010000  
Tank Used for: PRODUCT  
Type of Fuel: PREMIUM  
Container Construction Thickness: Not reported  
Leak Detection: Visual, Stock Inventor, Pressure Test

Tank Num: 002  
Container Num: 2  
Year Installed: Not reported  
Tank Capacity: 00010000  
Tank Used for: PRODUCT  
Type of Fuel: UNLEADED  
Container Construction Thickness: Not reported  
Leak Detection: Visual, Stock Inventor, Pressure Test

Tank Num: 003  
Container Num: 3  
Year Installed: Not reported  
Tank Capacity: 00010000  
Tank Used for: PRODUCT  
Type of Fuel: REGULAR  
Container Construction Thickness: Not reported  
Leak Detection: Visual, Stock Inventor, Pressure Test

180  
ESE  
1/4-1/2  
0.480 mi.  
2533 ft.

**NORTHROP CORPORATION AIRCRAFT DIVISION  
2203 DOMINGUEZ AVENUE  
TORRANCE, CA 90501**

**SEMS-ARCHIVE 1000409971  
CORRACTS CAD000627349  
RCRA-TSDF  
RCRA-SQG  
FINDS**

**Relative:  
Lower  
Actual:  
73 ft.**

SEMS Archive:  
Site ID: 0903327  
EPA ID: CAD000627349  
Name: NORTHROP CORP AIRCRAFT DIV  
Address: 2203 DOMINGUEZ AVE  
Address 2: Not reported  
City,State,Zip: TORRANCE, CA 90501  
Cong District: 31  
FIPS Code: 06037  
FF: N  
NPL: Not on the NPL  
Non NPL Status: Deferred to RCRA (Subtitle C)

SEMS Archive Detail:  
Region: 09  
Site ID: 0903327  
EPA ID: CAD000627349  
Site Name: NORTHROP CORP AIRCRAFT DIV  
NPL: N  
FF: N  
OU: 00  
Action Code: VS  
Action Name: ARCH SITE  
SEQ: 1  
Start Date: Not reported  
Finish Date: 1996-01-23 05:00:00  
Qual: Not reported  
Current Action Lead: EPA Perf In-Hse



Map ID  
Direction  
Distance  
Elevation

MAP FINDINGS

Site

Database(s)

EDR ID Number  
EPA ID Number

**NORTHROP CORPORATION AIRCRAFT DIVISION (Continued)**

**1000409971**

Region: 09  
Site ID: 0903327  
EPA ID: CAD000627349  
Site Name: NORTHROP CORP AIRCRAFT DIV  
NPL: N  
FF: N  
OU: 00  
Action Code: DS  
Action Name: DISCVRY  
SEQ: 1  
Start Date: 1989-11-07 05:00:00  
Finish Date: 1989-11-07 05:00:00  
Qual: Not reported  
Current Action Lead: EPA Perf

Region: 09  
Site ID: 0903327  
EPA ID: CAD000627349  
Site Name: NORTHROP CORP AIRCRAFT DIV  
NPL: N  
FF: N  
OU: 00  
Action Code: PA  
Action Name: PA  
SEQ: 1  
Start Date: Not reported  
Finish Date: 1990-06-06 04:00:00  
Qual: D  
Current Action Lead: EPA Perf

**CORRACTS:**

EPA ID: CAD000627349  
EPA Region: 09  
Area Name: ENTIRE FACILITY  
Actual Date: 2006-06-30 00:00:00.0  
Action: CA050 - RFA Completed  
NAICS Code(s): 336411

Aircraft Manufacturing

Original schedule date: Not reported  
Schedule end date: Not reported

EPA ID: CAD000627349  
EPA Region: 09  
Area Name: ENTIRE FACILITY  
Actual Date: 1990-06-06 00:00:00.0  
Action: CA075LO - CA Prioritization, Facility or area was assigned a low corrective action priority

NAICS Code(s): 336411  
Aircraft Manufacturing

Original schedule date: Not reported  
Schedule end date: Not reported

**RCRA-TSDF:**

Date form received by agency: 1996-09-01 00:00:00.0  
Facility name: NORTHROP CORPORATION AIRCRAFT DIVISION

Map ID  
Direction  
Distance  
Elevation

MAP FINDINGS

Site

Database(s)

EDR ID Number  
EPA ID Number

**NORTHROP CORPORATION AIRCRAFT DIVISION (Continued)**

**1000409971**

Facility address: 2203 DOMINGUEZ AVENUE  
TORRANCE, CA 90501  
EPA ID: CAD000627349  
Mailing address: ONE NORTHROP AVENUE  
HAWTHORNE, CA 90250-3277  
Contact: Not reported  
Contact address: Not reported  
Not reported  
Contact country: US  
Contact telephone: Not reported  
Contact email: Not reported  
EPA Region: 09  
Land type: Private  
Classification: TSD  
Description: Handler is engaged in the treatment, storage or disposal of hazardous waste

**Owner/Operator Summary:**

Owner/operator name: NORTHROP CORP AIRCRAFT DIVISION K3  
Owner/operator address: ONE NORTHROP AVENUE  
HAWTHORNE, CA 90250  
Owner/operator country: Not reported  
Owner/operator telephone: 213-332-3062  
Owner/operator email: Not reported  
Owner/operator fax: Not reported  
Owner/operator extension: Not reported  
Legal status: Private  
Owner/Operator Type: Owner  
Owner/Op start date: Not reported  
Owner/Op end date: Not reported

Owner/operator name: NORTHROP AIRCRAFT DIVISION  
Owner/operator address: ONE NORTHROP AVENUE  
HAWTHORNE, CA 90250  
Owner/operator country: Not reported  
Owner/operator telephone: 213-332-3062  
Owner/operator email: Not reported  
Owner/operator fax: Not reported  
Owner/operator extension: Not reported  
Legal status: Private  
Owner/Operator Type: Operator  
Owner/Op start date: Not reported  
Owner/Op end date: Not reported

**Handler Activities Summary:**

U.S. importer of hazardous waste: No  
Mixed waste (haz. and radioactive): No  
Recycler of hazardous waste: No  
Transporter of hazardous waste: No  
Treater, storer or disposer of HW: No  
Underground injection activity: No  
On-site burner exemption: No  
Furnace exemption: No  
Used oil fuel burner: No  
Used oil processor: No  
User oil refiner: No

Map ID  
Direction  
Distance  
Elevation

MAP FINDINGS

Site

Database(s)

EDR ID Number  
EPA ID Number

**NORTHROP CORPORATION AIRCRAFT DIVISION (Continued)**

**1000409971**

Used oil fuel marketer to burner: No  
Used oil Specification marketer: No  
Used oil transfer facility: No  
Used oil transporter: No

Historical Generators:

Date form received by agency: 1996-09-01 00:00:00.0  
Site name: NORTHROP CORPORATION AIRCRAFT DIVISION  
Classification: Small Quantity Generator

Date form received by agency: 1994-03-25 00:00:00.0  
Site name: NORTHROP CORP AIRCRAFT DIV  
Classification: Large Quantity Generator

Date form received by agency: 1992-04-29 00:00:00.0  
Site name: NORTHROP CORP/AIRCRAFT DIV K-3  
Classification: Large Quantity Generator

Date form received by agency: 1990-04-12 00:00:00.0  
Site name: NORTHROP CORP AIRCRAFT DIV K3 FAC  
Classification: Large Quantity Generator

Date form received by agency: 1980-08-11 00:00:00.0  
Site name: NORTHROP CORPORATION AIRCRAFT DIVISION  
Classification: Not a generator, verified

Corrective Action Summary:

Event date: 1990-01-01 00:00:00.0  
Event: LEAD AGENCY DETERMINATION

Event date: 1990-06-06 00:00:00.0  
Event: LEAD AGENCY DETERMINATION

Event date: 1990-06-06 00:00:00.0  
Event: CA PRIORITIZATION-LOW CA PRIORITY

Event date: 1990-06-06 00:00:00.0  
Event: PA OR CERCLA INSPECTION

Event date: 1990-06-06 00:00:00.0  
Event: NCAPS RANKING/PRIORITY

Event date: 2006-06-30 00:00:00.0  
Event: RFA COMPLETED

Facility Has Received Notices of Violations:

Regulation violated: FR - 264.70-77.E  
Area of violation: TSD - General  
Date violation determined: 1990-06-05 00:00:00.0  
Date achieved compliance: 1990-08-22 00:00:00.0  
Violation lead agency: State  
Enforcement action: COMPLIANCE EVALUATION INSPECTION ON-SITE  
Enforcement action date: 1990-07-18 00:00:00.0  
Enf. disposition status: Not reported  
Enf. disp. status date: Not reported  
Enforcement lead agency: State

Map ID  
Direction  
Distance  
Elevation

MAP FINDINGS

Site

Database(s)

EDR ID Number  
EPA ID Number

**NORTHROP CORPORATION AIRCRAFT DIVISION (Continued)**

**1000409971**

Proposed penalty amount: Not reported  
Final penalty amount: Not reported  
Paid penalty amount: Not reported

Regulation violated: FR - 270  
Area of violation: TSD - General  
Date violation determined: 1990-06-05 00:00:00.0  
Date achieved compliance: 1990-08-22 00:00:00.0  
Violation lead agency: State  
Enforcement action: COMPLIANCE EVALUATION INSPECTION ON-SITE  
Enforcement action date: 1990-07-18 00:00:00.0  
Enf. disposition status: Not reported  
Enf. disp. status date: Not reported  
Enforcement lead agency: State  
Proposed penalty amount: Not reported  
Final penalty amount: Not reported  
Paid penalty amount: Not reported

Regulation violated: F - 268 ALL  
Area of violation: LDR - General  
Date violation determined: 1988-09-13 00:00:00.0  
Date achieved compliance: 1988-09-16 00:00:00.0  
Violation lead agency: State  
Enforcement action: COMPLIANCE EVALUATION INSPECTION ON-SITE  
Enforcement action date: Not reported  
Enf. disposition status: Not reported  
Enf. disp. status date: Not reported  
Enforcement lead agency: Not reported  
Proposed penalty amount: Not reported  
Final penalty amount: Not reported  
Paid penalty amount: Not reported

Regulation violated: F - 268.7  
Area of violation: LDR - General  
Date violation determined: 1988-09-13 00:00:00.0  
Date achieved compliance: 1988-09-16 00:00:00.0  
Violation lead agency: State  
Enforcement action: COMPLIANCE EVALUATION INSPECTION ON-SITE  
Enforcement action date: Not reported  
Enf. disposition status: Not reported  
Enf. disp. status date: Not reported  
Enforcement lead agency: Not reported  
Proposed penalty amount: Not reported  
Final penalty amount: Not reported  
Paid penalty amount: Not reported

Regulation violated: F - 264.140-150.H  
Area of violation: TSD - Financial Requirements  
Date violation determined: 1986-06-30 00:00:00.0  
Date achieved compliance: 1987-03-17 00:00:00.0  
Violation lead agency: State  
Enforcement action: FINANCIAL RECORD REVIEW  
Enforcement action date: 1986-08-05 00:00:00.0  
Enf. disposition status: Not reported  
Enf. disp. status date: Not reported  
Enforcement lead agency: State  
Proposed penalty amount: Not reported

Map ID  
Direction  
Distance  
Elevation

MAP FINDINGS

Site

Database(s)

EDR ID Number  
EPA ID Number

**NORTHROP CORPORATION AIRCRAFT DIVISION (Continued)**

**1000409971**

Final penalty amount: Not reported  
Paid penalty amount: Not reported

**Evaluation Action Summary:**

Evaluation date: 1990-06-05 00:00:00.0  
Evaluation: WRITTEN INFORMAL  
Area of violation: TSD - General  
Date achieved compliance: 1990-08-22 00:00:00.0  
Evaluation lead agency: State

Evaluation date: 1986-06-30 00:00:00.0  
Evaluation: WRITTEN INFORMAL  
Area of violation: TSD - Financial Requirements  
Date achieved compliance: 1987-03-17 00:00:00.0  
Evaluation lead agency: State

**RCRA-SQG:**

Date form received by agency: 1996-09-01 00:00:00.0  
Facility name: NORTHROP CORPORATION AIRCRAFT DIVISION  
Facility address: 2203 DOMINGUEZ AVENUE  
TORRANCE, CA 90501  
EPA ID: CAD000627349  
Mailing address: ONE NORTHROP AVENUE  
HAWTHORNE, CA 90250-3277  
Contact: Not reported  
Contact address: Not reported  
Not reported  
Contact country: US  
Contact telephone: Not reported  
Contact email: Not reported  
EPA Region: 09  
Land type: Private  
Classification: TSDF  
Description: Handler is engaged in the treatment, storage or disposal of hazardous waste

**Owner/Operator Summary:**

Owner/operator name: NORTHROP CORP AIRCRAFT DIVISION K3  
Owner/operator address: ONE NORTHROP AVENUE  
HAWTHORNE, CA 90250  
Owner/operator country: Not reported  
Owner/operator telephone: 213-332-3062  
Owner/operator email: Not reported  
Owner/operator fax: Not reported  
Owner/operator extension: Not reported  
Legal status: Private  
Owner/Operator Type: Owner  
Owner/Op start date: Not reported  
Owner/Op end date: Not reported

Owner/operator name: NORTHROP AIRCRAFT DIVISION  
Owner/operator address: ONE NORTHROP AVENUE  
HAWTHORNE, CA 90250

Owner/operator country: Not reported  
Owner/operator telephone: 213-332-3062  
Owner/operator email: Not reported  
Owner/operator fax: Not reported

Map ID  
Direction  
Distance  
Elevation

MAP FINDINGS

Site

Database(s)

EDR ID Number  
EPA ID Number

**NORTHROP CORPORATION AIRCRAFT DIVISION (Continued)**

**1000409971**

Owner/operator extension: Not reported  
Legal status: Private  
Owner/Operator Type: Operator  
Owner/Op start date: Not reported  
Owner/Op end date: Not reported

Handler Activities Summary:

U.S. importer of hazardous waste: No  
Mixed waste (haz. and radioactive): No  
Recycler of hazardous waste: No  
Transporter of hazardous waste: No  
Treater, storer or disposer of HW: No  
Underground injection activity: No  
On-site burner exemption: No  
Furnace exemption: No  
Used oil fuel burner: No  
Used oil processor: No  
User oil refiner: No  
Used oil fuel marketer to burner: No  
Used oil Specification marketer: No  
Used oil transfer facility: No  
Used oil transporter: No

Historical Generators:

Date form received by agency: 1996-09-01 00:00:00.0  
Site name: NORTHROP CORPORATION AIRCRAFT DIVISION  
Classification: Small Quantity Generator

Date form received by agency: 1994-03-25 00:00:00.0  
Site name: NORTHROP CORP AIRCRAFT DIV  
Classification: Large Quantity Generator

Date form received by agency: 1992-04-29 00:00:00.0  
Site name: NORTHROP CORP/AIRCRAFT DIV K-3  
Classification: Large Quantity Generator

Date form received by agency: 1990-04-12 00:00:00.0  
Site name: NORTHROP CORP AIRCRAFT DIV K3 FAC  
Classification: Large Quantity Generator

Date form received by agency: 1980-08-11 00:00:00.0  
Site name: NORTHROP CORPORATION AIRCRAFT DIVISION  
Classification: Not a generator, verified

Corrective Action Summary:

Event date: 1990-01-01 00:00:00.0  
Event: LEAD AGENCY DETERMINATION

Event date: 1990-06-06 00:00:00.0  
Event: LEAD AGENCY DETERMINATION

Event date: 1990-06-06 00:00:00.0  
Event: CA PRIORITIZATION-LOW CA PRIORITY

Event date: 1990-06-06 00:00:00.0  
Event: PA OR CERCLA INSPECTION

Map ID  
Direction  
Distance  
Elevation

MAP FINDINGS

Site

Database(s)

EDR ID Number  
EPA ID Number

**NORTHROP CORPORATION AIRCRAFT DIVISION (Continued)**

**1000409971**

Event date: 1990-06-06 00:00:00.0  
Event: NCAPS RANKING/PRIORITY

Event date: 2006-06-30 00:00:00.0  
Event: RFA COMPLETED

Facility Has Received Notices of Violations:

Regulation violated: FR - 264.70-77.E  
Area of violation: TSD - General  
Date violation determined: 1990-06-05 00:00:00.0  
Date achieved compliance: 1990-08-22 00:00:00.0  
Violation lead agency: State  
Enforcement action: COMPLIANCE EVALUATION INSPECTION ON-SITE  
Enforcement action date: 1990-07-18 00:00:00.0  
Enf. disposition status: Not reported  
Enf. disp. status date: Not reported  
Enforcement lead agency: State  
Proposed penalty amount: Not reported  
Final penalty amount: Not reported  
Paid penalty amount: Not reported

Regulation violated: FR - 270  
Area of violation: TSD - General  
Date violation determined: 1990-06-05 00:00:00.0  
Date achieved compliance: 1990-08-22 00:00:00.0  
Violation lead agency: State  
Enforcement action: COMPLIANCE EVALUATION INSPECTION ON-SITE  
Enforcement action date: 1990-07-18 00:00:00.0  
Enf. disposition status: Not reported  
Enf. disp. status date: Not reported  
Enforcement lead agency: State  
Proposed penalty amount: Not reported  
Final penalty amount: Not reported  
Paid penalty amount: Not reported

Regulation violated: F - 268 ALL  
Area of violation: LDR - General  
Date violation determined: 1988-09-13 00:00:00.0  
Date achieved compliance: 1988-09-16 00:00:00.0  
Violation lead agency: State  
Enforcement action: COMPLIANCE EVALUATION INSPECTION ON-SITE  
Enforcement action date: Not reported  
Enf. disposition status: Not reported  
Enf. disp. status date: Not reported  
Enforcement lead agency: Not reported  
Proposed penalty amount: Not reported  
Final penalty amount: Not reported  
Paid penalty amount: Not reported

Regulation violated: F - 268.7  
Area of violation: LDR - General  
Date violation determined: 1988-09-13 00:00:00.0  
Date achieved compliance: 1988-09-16 00:00:00.0  
Violation lead agency: State  
Enforcement action: COMPLIANCE EVALUATION INSPECTION ON-SITE  
Enforcement action date: Not reported  
Enf. disposition status: Not reported

Map ID  
Direction  
Distance  
Elevation

MAP FINDINGS

Site

Database(s)

EDR ID Number  
EPA ID Number

**NORTHROP CORPORATION AIRCRAFT DIVISION (Continued)**

**1000409971**

Enf. disp. status date: Not reported  
Enforcement lead agency: Not reported  
Proposed penalty amount: Not reported  
Final penalty amount: Not reported  
Paid penalty amount: Not reported

Regulation violated: F - 264.140-150.H  
Area of violation: TSD - Financial Requirements  
Date violation determined: 1986-06-30 00:00:00.0  
Date achieved compliance: 1987-03-17 00:00:00.0  
Violation lead agency: State  
Enforcement action: FINANCIAL RECORD REVIEW  
Enforcement action date: 1986-08-05 00:00:00.0  
Enf. disposition status: Not reported  
Enf. disp. status date: Not reported  
Enforcement lead agency: State  
Proposed penalty amount: Not reported  
Final penalty amount: Not reported  
Paid penalty amount: Not reported

Evaluation Action Summary:

Evaluation date: 1990-06-05 00:00:00.0  
Evaluation: WRITTEN INFORMAL  
Area of violation: TSD - General  
Date achieved compliance: 1990-08-22 00:00:00.0  
Evaluation lead agency: State

Evaluation date: 1986-06-30 00:00:00.0  
Evaluation: WRITTEN INFORMAL  
Area of violation: TSD - Financial Requirements  
Date achieved compliance: 1987-03-17 00:00:00.0  
Evaluation lead agency: State

FINDS:

Registry ID: 110055903688  
Facility URL: [http://ofmpub.epa.gov/enviro/fii\\_query\\_detail.disp\\_program\\_facility?p\\_registry\\_id=110055903688](http://ofmpub.epa.gov/enviro/fii_query_detail.disp_program_facility?p_registry_id=110055903688)

Environmental Interest/Information System:

STATE MASTER

[Click this hyperlink](#) while viewing on your computer to access additional FINDS: detail in the EDR Site Report.

AK181  
ESE  
1/2-1  
0.538 mi.  
2840 ft.

**NORTHROP GRUMMAN CORPORATION (K1)**  
**2135 DOMINGUEZ AVE**  
**TORRANCE, CA 90501**  
**Site 1 of 2 in cluster AK**

**CA ENVIROSTOR** **S103641864**  
**CA HWP** **N/A**

Relative:  
Lower  
Actual:  
72 ft.

ENVIROSTOR:  
Name: NORTHROP GRUMMAN CORPORATION (K1)  
Address: 2135 DOMINGUEZ AVE  
City,State,Zip: TORRANCE, CA 905010000  
Facility ID: 80001312  
Status: No Further Action  
Status Date: 10/28/2010  
Site Code: 401116  
Site Type: Corrective Action



Map ID  
Direction  
Distance  
Elevation

MAP FINDINGS

Site

Database(s)

EDR ID Number  
EPA ID Number

**NORTHROP GRUMMAN CORPORATION (K1) (Continued)**

**S103641864**

Site Type Detailed: Corrective Action  
Acres: 0  
NPL: NO  
Regulatory Agencies: SMBRP  
Lead Agency: WM  
Program Manager: Not reported  
Supervisor: \* Unknown  
Division Branch: Cleanup Chatsworth  
Assembly: 67  
Senate: 35  
Special Program: Not reported  
Restricted Use: NO  
Site Mgmt Req: NONE SPECIFIED  
Funding: Not reported  
Latitude: 33.84117  
Longitude: -118.3202  
APN: NONE SPECIFIED  
Past Use: NONE SPECIFIED  
Potential COC: NONE SPECIFIED  
Confirmed COC: NONE SPECIFIED  
Potential Description: NONE SPECIFIED  
Alias Name: CAD000627281  
Alias Type: EPA Identification Number  
Alias Name: 400233  
Alias Type: Project Code (Site Code)  
Alias Name: 401116  
Alias Type: Project Code (Site Code)  
Alias Name: 80001312  
Alias Type: Envirostor ID Number

Completed Info:

Completed Area Name: PROJECT WIDE  
Completed Sub Area Name: Not reported  
Completed Document Type: Preliminary Assessment Report  
Completed Date: 06/06/1990  
Comments: Not reported

Completed Area Name: PROJECT WIDE  
Completed Sub Area Name: Not reported  
Completed Document Type: RCRA Facility Assessment Report  
Completed Date: 06/30/2006  
Comments: ps 07/05/06. No further action needed. The approval letter is dated July 21, 2006. The actual work was completed and approved on June 30, 2006. The bean was taken in the 05/06 fiscal year.

Future Area Name: Not reported  
Future Sub Area Name: Not reported  
Future Document Type: Not reported  
Future Due Date: Not reported  
Schedule Area Name: Not reported  
Schedule Sub Area Name: Not reported  
Schedule Document Type: Not reported  
Schedule Due Date: Not reported  
Schedule Revised Date: Not reported

HWP:

Name: NORTHROP GRUMMAN CORPORATION (K1)

Map ID  
Direction  
Distance  
Elevation

MAP FINDINGS

Site

Database(s)

EDR ID Number  
EPA ID Number

**NORTHROP GRUMMAN CORPORATION (K1) (Continued)**

**S103641864**

Address: 2135 DOMINGUEZ AVE  
City,State,Zip: TORRANCE, CA 905010000  
EPA Id: CAD000627281  
Cleanup Status: CLOSED  
Latitude: 33.84117  
Longitude: -118.3202  
Facility Type: Historical - Non-Operating  
Facility Size: Not reported  
Team: Not reported  
Supervisor: Not reported  
Site Code: 400233, 401116, TBD  
Assembly District: 67  
Senate District: 35  
Public Information Officer: Not reported  
Public Information Officer: Not reported

Activities:

EPA Id: CAD000627281  
Facility Type: Historical - Non-Operating  
Unit Names: CONTAIN1  
Event Description: New Operating Permit - APPLICATION PART B RECEIVED  
Actual Date: 06/20/1983

EPA Id: CAD000627281  
Facility Type: Historical - Non-Operating  
Unit Names: CONTAIN1  
Event Description: New Operating Permit - FINAL PERMIT  
Actual Date: 12/30/1983

EPA Id: CAD000627281  
Facility Type: Historical - Non-Operating  
Unit Names: CONTAIN1  
Event Description: New Operating Permit - PUBLIC COMMENT (BEGIN)  
Actual Date: 08/29/1983

EPA Id: CAD000627281  
Facility Type: Historical - Non-Operating  
Unit Names: CONTAIN1  
Event Description: New Operating Permit - CALL-IN LETTER ISSUED  
Actual Date: 03/15/1983

EPA Id: CAD000627281  
Facility Type: Historical - Non-Operating  
Unit Names: CONTAIN1  
Event Description: New Operating Permit - FINAL PERMIT (EXPIRES)  
Actual Date: 12/30/1988

EPA Id: CAD000627281  
Facility Type: Historical - Non-Operating  
Unit Names: CONTAIN1  
Event Description: New Operating Permit - PERMIT TERMINATED - TERMINATION RECEIVED  
Actual Date: 01/18/1987

EPA Id: CAD000627281  
Facility Type: Historical - Non-Operating  
Unit Names: CONTAIN1  
Event Description: New Operating Permit - FINAL PERMIT (EFFECTIVE)  
Actual Date: 12/30/1983

Map ID  
Direction  
Distance  
Elevation

MAP FINDINGS

Site

Database(s)

EDR ID Number  
EPA ID Number

**NORTHROP GRUMMAN CORPORATION (K1) (Continued)**

**S103641864**

EPA Id: CAD000627281  
Facility Type: Historical - Non-Operating  
Unit Names: CONTAIN1  
Event Description: New Operating Permit - APPLICATION PART A RECEIVED  
Actual Date: 11/19/1980

Closure:  
EPA Id: CAD000627281  
Facility Type: Historical - Non-Operating  
Unit Names: CONTAIN1  
Event Description: Closure Final - RECEIVE CLOSURE CERTIFICATION  
Actual Date: 08/10/1992

EPA Id: CAD000627281  
Facility Type: Historical - Non-Operating  
Unit Names: CONTAIN1  
Event Description: Closure Final - ISSUE CLOSURE VERIFICATION  
Actual Date: 08/24/1992

Alias:  
EPA Id: CAD000627281  
Facility Type: Historical - Non-Operating  
Alias Type: Project Code (Site Code)  
Alias: 400233

EPA Id: CAD000627281  
Facility Type: Historical - Non-Operating  
Alias Type: Project Code (Site Code)  
Alias: 401116

EPA Id: CAD000627281  
Facility Type: Historical - Non-Operating  
Alias Type: Project Code (Site Code)  
Alias: TBD

**AK182**  
**ESE**  
**1/2-1**  
**0.538 mi.**  
**2840 ft.**

**NORTHROP CORPORATION AIRCRAFT DIVISION**  
**2135 DOMINGUEZ AVENUE**  
**TORRANCE, CA 90501**

**SEMS-ARCHIVE 1000409970**  
**CORRACTS CAD000627281**  
**RCRA-TSDF**  
**RCRA-SQG**

**Site 2 of 2 in cluster AK**

**Relative:** SEMS Archive:  
**Lower** Site ID: 0903328  
EPA ID: CAD000627281  
**Actual:** Name: NORTHROP CORP AIRCRAFT DIV  
**72 ft.** Address: 2135 DOMINGUEZ  
Address 2: Not reported  
City,State,Zip: TORRANCE, CA 90501  
Cong District: 31  
FIPS Code: 06037  
FF: N  
NPL: Not on the NPL  
Non NPL Status: Deferred to RCRA (Subtitle C)

SEMS Archive Detail:  
Region: 09

Map ID  
Direction  
Distance  
Elevation

MAP FINDINGS

Site

Database(s)

EDR ID Number  
EPA ID Number

**NORTHROP CORPORATION AIRCRAFT DIVISION (Continued)**

**1000409970**

Site ID: 0903328  
EPA ID: CAD000627281  
Site Name: NORTHROP CORP AIRCRAFT DIV  
NPL: N  
FF: N  
OU: 00  
Action Code: VS  
Action Name: ARCH SITE  
SEQ: 1  
Start Date: Not reported  
Finish Date: 1996-01-23 05:00:00  
Qual: Not reported  
Current Action Lead: EPA Perf In-Hse

Region: 09  
Site ID: 0903328  
EPA ID: CAD000627281  
Site Name: NORTHROP CORP AIRCRAFT DIV  
NPL: N  
FF: N  
OU: 00  
Action Code: DS  
Action Name: DISCVRY  
SEQ: 1  
Start Date: 1990-05-08 04:00:00  
Finish Date: 1990-05-08 04:00:00  
Qual: Not reported  
Current Action Lead: EPA Perf

Region: 09  
Site ID: 0903328  
EPA ID: CAD000627281  
Site Name: NORTHROP CORP AIRCRAFT DIV  
NPL: N  
FF: N  
OU: 00  
Action Code: PA  
Action Name: PA  
SEQ: 1  
Start Date: Not reported  
Finish Date: 1990-06-06 04:00:00  
Qual: D  
Current Action Lead: EPA Perf

**CORRACTS:**

EPA ID: CAD000627281  
EPA Region: 09  
Area Name: ENTIRE FACILITY  
Actual Date: 2006-06-30 00:00:00.0  
Action: CA050 - RFA Completed  
NAICS Code(s): 336411  
Aircraft Manufacturing  
Original schedule date: Not reported  
Schedule end date: Not reported

EPA ID: CAD000627281

Map ID  
Direction  
Distance  
Elevation

MAP FINDINGS

Site

Database(s)

EDR ID Number  
EPA ID Number

**NORTHROP CORPORATION AIRCRAFT DIVISION (Continued)**

**1000409970**

EPA Region: 09  
Area Name: ENTIRE FACILITY  
Actual Date: 1990-06-06 00:00:00.0  
Action: CA075LO - CA Prioritization, Facility or area was assigned a low corrective action priority  
NAICS Code(s): 336411  
Aircraft Manufacturing  
Original schedule date: Not reported  
Schedule end date: Not reported

**RCRA-TSDF:**

Date form received by agency: 1996-09-01 00:00:00.0  
Facility name: NORTHROP CORPORATION AIRCRAFT DIVISION  
Facility address: 2135 DOMINGUEZ AVENUE  
TORRANCE, CA 90501  
EPA ID: CAD000627281  
Mailing address: 3901 W BROADWAY  
HAWTHORNE, CA 90250  
Contact: Not reported  
Contact address: Not reported  
Not reported  
Contact country: US  
Contact telephone: Not reported  
Contact email: Not reported  
EPA Region: 09  
Land type: Facility is not located on Indian land. Additional information is not known.  
Classification: TSDF  
Description: Handler is engaged in the treatment, storage or disposal of hazardous waste

**Owner/Operator Summary:**

Owner/operator name: NORTHROP CORP AIRCRAFT DIVISION K1  
Owner/operator address: 2135 DOMINGUEZ AVENUE  
CITY NOT REPORTED, CA 99999  
Owner/operator country: Not reported  
Owner/operator telephone: 213-970-4704  
Owner/operator email: Not reported  
Owner/operator fax: Not reported  
Owner/operator extension: Not reported  
Legal status: Private  
Owner/Operator Type: Operator  
Owner/Op start date: Not reported  
Owner/Op end date: Not reported

Owner/operator name: NORTHROP CORP AIRCRAFT DIVISION K1  
Owner/operator address: 2135 DOMINGUEZ AVENUE  
TORRANCE, CA 90501  
Owner/operator country: Not reported  
Owner/operator telephone: 213-970-4704  
Owner/operator email: Not reported  
Owner/operator fax: Not reported  
Owner/operator extension: Not reported  
Legal status: Private  
Owner/Operator Type: Owner  
Owner/Op start date: Not reported  
Owner/Op end date: Not reported

Map ID  
Direction  
Distance  
Elevation

MAP FINDINGS

Site

Database(s)

EDR ID Number  
EPA ID Number

**NORTHROP CORPORATION AIRCRAFT DIVISION (Continued)**

**1000409970**

Handler Activities Summary:

U.S. importer of hazardous waste: No  
Mixed waste (haz. and radioactive): No  
Recycler of hazardous waste: No  
Transporter of hazardous waste: No  
Treater, storer or disposer of HW: No  
Underground injection activity: No  
On-site burner exemption: No  
Furnace exemption: No  
Used oil fuel burner: No  
Used oil processor: No  
User oil refiner: No  
Used oil fuel marketer to burner: No  
Used oil Specification marketer: No  
Used oil transfer facility: No  
Used oil transporter: No

Historical Generators:

Date form received by agency: 1996-09-01 00:00:00.0  
Site name: NORTHROP CORPORATION AIRCRAFT DIVISION  
Classification: Small Quantity Generator

Date form received by agency: 1994-03-25 00:00:00.0  
Site name: NORTHROP CORPORATION  
Classification: Large Quantity Generator

Date form received by agency: 1980-08-18 00:00:00.0  
Site name: NORTHROP CORPORATION AIRCRAFT DIVISION  
Classification: Not a generator, verified

Corrective Action Summary:

Event date: 1990-01-01 00:00:00.0  
Event: LEAD AGENCY DETERMINATION

Event date: 1990-06-06 00:00:00.0  
Event: PA OR CERCLA INSPECTION

Event date: 1990-06-06 00:00:00.0  
Event: NCAPS RANKING/PRIORITY

Event date: 1990-06-06 00:00:00.0  
Event: CA PRIORITIZATION-LOW CA PRIORITY

Event date: 2006-06-30 00:00:00.0  
Event: RFA COMPLETED

Facility Has Received Notices of Violations:

Regulation violated: F - 262.40-43.D  
Area of violation: Generators - General  
Date violation determined: 1992-03-02 00:00:00.0  
Date achieved compliance: 1992-04-08 00:00:00.0  
Violation lead agency: State  
Enforcement action: COMPLIANCE EVALUATION INSPECTION ON-SITE  
Enforcement action date: 1992-07-31 00:00:00.0  
Enf. disposition status: Not reported

Map ID  
Direction  
Distance  
Elevation

MAP FINDINGS

Site

Database(s)

EDR ID Number  
EPA ID Number

**NORTHROP CORPORATION AIRCRAFT DIVISION (Continued)**

**1000409970**

Enf. disp. status date: Not reported  
Enforcement lead agency: State  
Proposed penalty amount: 1500  
Final penalty amount: 1500  
Paid penalty amount: Not reported

Regulation violated: F - 262.10-12.A  
Area of violation: Generators - General  
Date violation determined: 1992-03-02 00:00:00.0  
Date achieved compliance: 1992-04-08 00:00:00.0  
Violation lead agency: State  
Enforcement action: COMPLIANCE EVALUATION INSPECTION ON-SITE  
Enforcement action date: 1992-07-31 00:00:00.0  
Enf. disposition status: Not reported  
Enf. disp. status date: Not reported  
Enforcement lead agency: State  
Proposed penalty amount: 1500  
Final penalty amount: 1500  
Paid penalty amount: Not reported

Regulation violated: FR - 264.140-150.H  
Area of violation: TSD - Financial Requirements  
Date violation determined: 1988-04-25 00:00:00.0  
Date achieved compliance: 1988-09-15 00:00:00.0  
Violation lead agency: State  
Enforcement action: FINANCIAL RECORD REVIEW  
Enforcement action date: 1988-06-24 00:00:00.0  
Enf. disposition status: Not reported  
Enf. disp. status date: Not reported  
Enforcement lead agency: State  
Proposed penalty amount: Not reported  
Final penalty amount: Not reported  
Paid penalty amount: Not reported

Regulation violated: F - 268.7  
Area of violation: LDR - General  
Date violation determined: 1987-10-22 00:00:00.0  
Date achieved compliance: 1988-09-13 00:00:00.0  
Violation lead agency: State  
Enforcement action: COMPLIANCE EVALUATION INSPECTION ON-SITE  
Enforcement action date: Not reported  
Enf. disposition status: Not reported  
Enf. disp. status date: Not reported  
Enforcement lead agency: Not reported  
Proposed penalty amount: Not reported  
Final penalty amount: Not reported  
Paid penalty amount: Not reported

Regulation violated: F - 268 ALL  
Area of violation: LDR - General  
Date violation determined: 1987-10-22 00:00:00.0  
Date achieved compliance: 1988-09-13 00:00:00.0  
Violation lead agency: State  
Enforcement action: COMPLIANCE EVALUATION INSPECTION ON-SITE  
Enforcement action date: Not reported  
Enf. disposition status: Not reported  
Enf. disp. status date: Not reported

Map ID  
Direction  
Distance  
Elevation

MAP FINDINGS

Site

Database(s)

EDR ID Number  
EPA ID Number

**NORTHROP CORPORATION AIRCRAFT DIVISION (Continued)**

**1000409970**

Enforcement lead agency: Not reported  
Proposed penalty amount: Not reported  
Final penalty amount: Not reported  
Paid penalty amount: Not reported

Regulation violated: FR - 270  
Area of violation: TSD - General  
Date violation determined: 1987-10-22 00:00:00.0  
Date achieved compliance: 1987-12-21 00:00:00.0  
Violation lead agency: State  
Enforcement action: COMPLIANCE EVALUATION INSPECTION ON-SITE  
Enforcement action date: 1987-11-13 00:00:00.0  
Enf. disposition status: Not reported  
Enf. disp. status date: Not reported  
Enforcement lead agency: State  
Proposed penalty amount: Not reported  
Final penalty amount: Not reported  
Paid penalty amount: Not reported

Evaluation Action Summary:

Evaluation date: 1992-03-02 00:00:00.0  
Evaluation: INITIAL 3008(A) COMPLIANCE  
Area of violation: Generators - General  
Date achieved compliance: 1992-04-08 00:00:00.0  
Evaluation lead agency: State

Evaluation date: 1988-04-25 00:00:00.0  
Evaluation: WRITTEN INFORMAL  
Area of violation: TSD - Financial Requirements  
Date achieved compliance: 1988-09-15 00:00:00.0  
Evaluation lead agency: State

Evaluation date: 1987-10-22 00:00:00.0  
Evaluation: WRITTEN INFORMAL  
Area of violation: TSD - General  
Date achieved compliance: 1987-12-21 00:00:00.0  
Evaluation lead agency: State

RCRA-SQG:

Date form received by agency: 1996-09-01 00:00:00.0  
Facility name: NORTHROP CORPORATION AIRCRAFT DIVISION  
Facility address: 2135 DOMINGUEZ AVENUE  
TORRANCE, CA 90501

EPA ID: CAD000627281  
Mailing address: 3901 W BROADWAY  
HAWTHORNE, CA 90250

Contact: Not reported  
Contact address: Not reported  
Not reported

Contact country: US  
Contact telephone: Not reported  
Contact email: Not reported

EPA Region: 09  
Land type: Facility is not located on Indian land. Additional information is not known.  
Classification: TSDF  
Description: Handler is engaged in the treatment, storage or disposal of hazardous waste



Map ID  
Direction  
Distance  
Elevation

MAP FINDINGS

Site

Database(s)

EDR ID Number  
EPA ID Number

**NORTHROP CORPORATION AIRCRAFT DIVISION (Continued)**

**1000409970**

Owner/Operator Summary:

Owner/operator name: NORTHROP CORP AIRCRAFT DIVISION K1  
Owner/operator address: 2135 DOMINGUEZ AVENUE  
CITY NOT REPORTED, CA 99999  
Owner/operator country: Not reported  
Owner/operator telephone: 213-970-4704  
Owner/operator email: Not reported  
Owner/operator fax: Not reported  
Owner/operator extension: Not reported  
Legal status: Private  
Owner/Operator Type: Operator  
Owner/Op start date: Not reported  
Owner/Op end date: Not reported

Owner/operator name: NORTHROP CORP AIRCRAFT DIVISION K1  
Owner/operator address: 2135 DOMINGUEZ AVENUE  
TORRANCE, CA 90501  
Owner/operator country: Not reported  
Owner/operator telephone: 213-970-4704  
Owner/operator email: Not reported  
Owner/operator fax: Not reported  
Owner/operator extension: Not reported  
Legal status: Private  
Owner/Operator Type: Owner  
Owner/Op start date: Not reported  
Owner/Op end date: Not reported

Handler Activities Summary:

U.S. importer of hazardous waste: No  
Mixed waste (haz. and radioactive): No  
Recycler of hazardous waste: No  
Transporter of hazardous waste: No  
Treater, storer or disposer of HW: No  
Underground injection activity: No  
On-site burner exemption: No  
Furnace exemption: No  
Used oil fuel burner: No  
Used oil processor: No  
User oil refiner: No  
Used oil fuel marketer to burner: No  
Used oil Specification marketer: No  
Used oil transfer facility: No  
Used oil transporter: No

Historical Generators:

Date form received by agency: 1996-09-01 00:00:00.0  
Site name: NORTHROP CORPORATION AIRCRAFT DIVISION  
Classification: Small Quantity Generator  
Date form received by agency: 1994-03-25 00:00:00.0  
Site name: NORTHROP CORPORATION  
Classification: Large Quantity Generator  
Date form received by agency: 1980-08-18 00:00:00.0  
Site name: NORTHROP CORPORATION AIRCRAFT DIVISION  
Classification: Not a generator, verified

Map ID  
Direction  
Distance  
Elevation

MAP FINDINGS

Site

Database(s)

EDR ID Number  
EPA ID Number

**NORTHROP CORPORATION AIRCRAFT DIVISION (Continued)**

**1000409970**

Corrective Action Summary:

Event date: 1990-01-01 00:00:00.0  
Event: LEAD AGENCY DETERMINATION

Event date: 1990-06-06 00:00:00.0  
Event: PA OR CERCLA INSPECTION

Event date: 1990-06-06 00:00:00.0  
Event: NCAPS RANKING/PRIORITY

Event date: 1990-06-06 00:00:00.0  
Event: CA PRIORITIZATION-LOW CA PRIORITY

Event date: 2006-06-30 00:00:00.0  
Event: RFA COMPLETED

Facility Has Received Notices of Violations:

Regulation violated: F - 262.40-43.D  
Area of violation: Generators - General  
Date violation determined: 1992-03-02 00:00:00.0  
Date achieved compliance: 1992-04-08 00:00:00.0  
Violation lead agency: State  
Enforcement action: COMPLIANCE EVALUATION INSPECTION ON-SITE  
Enforcement action date: 1992-07-31 00:00:00.0  
Enf. disposition status: Not reported  
Enf. disp. status date: Not reported  
Enforcement lead agency: State  
Proposed penalty amount: 1500  
Final penalty amount: 1500  
Paid penalty amount: Not reported

Regulation violated: F - 262.10-12.A  
Area of violation: Generators - General  
Date violation determined: 1992-03-02 00:00:00.0  
Date achieved compliance: 1992-04-08 00:00:00.0  
Violation lead agency: State  
Enforcement action: COMPLIANCE EVALUATION INSPECTION ON-SITE  
Enforcement action date: 1992-07-31 00:00:00.0  
Enf. disposition status: Not reported  
Enf. disp. status date: Not reported  
Enforcement lead agency: State  
Proposed penalty amount: 1500  
Final penalty amount: 1500  
Paid penalty amount: Not reported

Regulation violated: FR - 264.140-150.H  
Area of violation: TSD - Financial Requirements  
Date violation determined: 1988-04-25 00:00:00.0  
Date achieved compliance: 1988-09-15 00:00:00.0  
Violation lead agency: State  
Enforcement action: FINANCIAL RECORD REVIEW  
Enforcement action date: 1988-06-24 00:00:00.0  
Enf. disposition status: Not reported  
Enf. disp. status date: Not reported  
Enforcement lead agency: State  
Proposed penalty amount: Not reported

Map ID  
Direction  
Distance  
Elevation

MAP FINDINGS

Site

Database(s)

EDR ID Number  
EPA ID Number

**NORTHROP CORPORATION AIRCRAFT DIVISION (Continued)**

**1000409970**

Final penalty amount: Not reported  
Paid penalty amount: Not reported

Regulation violated: F - 268.7  
Area of violation: LDR - General  
Date violation determined: 1987-10-22 00:00:00.0  
Date achieved compliance: 1988-09-13 00:00:00.0  
Violation lead agency: State  
Enforcement action: COMPLIANCE EVALUATION INSPECTION ON-SITE  
Enforcement action date: Not reported  
Enf. disposition status: Not reported  
Enf. disp. status date: Not reported  
Enforcement lead agency: Not reported  
Proposed penalty amount: Not reported  
Final penalty amount: Not reported  
Paid penalty amount: Not reported

Regulation violated: F - 268 ALL  
Area of violation: LDR - General  
Date violation determined: 1987-10-22 00:00:00.0  
Date achieved compliance: 1988-09-13 00:00:00.0  
Violation lead agency: State  
Enforcement action: COMPLIANCE EVALUATION INSPECTION ON-SITE  
Enforcement action date: Not reported  
Enf. disposition status: Not reported  
Enf. disp. status date: Not reported  
Enforcement lead agency: Not reported  
Proposed penalty amount: Not reported  
Final penalty amount: Not reported  
Paid penalty amount: Not reported

Regulation violated: FR - 270  
Area of violation: TSD - General  
Date violation determined: 1987-10-22 00:00:00.0  
Date achieved compliance: 1987-12-21 00:00:00.0  
Violation lead agency: State  
Enforcement action: COMPLIANCE EVALUATION INSPECTION ON-SITE  
Enforcement action date: 1987-11-13 00:00:00.0  
Enf. disposition status: Not reported  
Enf. disp. status date: Not reported  
Enforcement lead agency: State  
Proposed penalty amount: Not reported  
Final penalty amount: Not reported  
Paid penalty amount: Not reported

Evaluation Action Summary:  
Evaluation date: 1992-03-02 00:00:00.0  
Evaluation: INITIAL 3008(A) COMPLIANCE  
Area of violation: Generators - General  
Date achieved compliance: 1992-04-08 00:00:00.0  
Evaluation lead agency: State

Evaluation date: 1988-04-25 00:00:00.0  
Evaluation: WRITTEN INFORMAL  
Area of violation: TSD - Financial Requirements  
Date achieved compliance: 1988-09-15 00:00:00.0  
Evaluation lead agency: State

Map ID  
Direction  
Distance  
Elevation

MAP FINDINGS

Site

Database(s)

EDR ID Number  
EPA ID Number

**NORTHROP CORPORATION AIRCRAFT DIVISION (Continued)**

**1000409970**

Evaluation date: 1987-10-22 00:00:00.0  
Evaluation: WRITTEN INFORMAL  
Area of violation: TSD - General  
Date achieved compliance: 1987-12-21 00:00:00.0  
Evaluation lead agency: State

**183  
ESE  
1/2-1  
0.589 mi.  
3110 ft.**

**SPECTRUM PLATING CO.  
527 VAN NESS AVE  
TORRANCE, CA 90501**

**RCRA-LQG 1001486935  
CA ENVIROSTOR CAR000054056  
FINDS  
ECHO  
RI MANIFEST**

**Relative:  
Lower  
Actual:  
69 ft.**

RCRA-LQG:  
Date form received by agency: 2006-02-23 00:00:00.0  
Facility name: SPECTRUM PLATING CO.  
Facility address: 527 VAN NESS AVENUE  
TORRANCE, CA 90501  
EPA ID: CAR000054056  
Contact: DONNA MARTINEZ  
Contact address: Not reported  
Not reported  
Contact country: US  
Contact telephone: 310-533-0748  
Contact email: NA  
EPA Region: 09  
Classification: Large Quantity Generator  
Description: Handler: generates 1,000 kg or more of hazardous waste during any calendar month; or generates more than 1 kg of acutely hazardous waste during any calendar month; or generates more than 100 kg of any residue or contaminated soil, waste or other debris resulting from the cleanup of a spill, into or on any land or water, of acutely hazardous waste during any calendar month; or generates 1 kg or less of acutely hazardous waste during any calendar month, and accumulates more than 1 kg of acutely hazardous waste at any time; or generates 100 kg or less of any residue or contaminated soil, waste or other debris resulting from the cleanup of a spill, into or on any land or water, of acutely hazardous waste during any calendar month, and accumulates more than 100 kg of that material at any time

Owner/Operator Summary:  
Owner/operator name: TM PROPERTIES  
Owner/operator address: 1971 W. 190TH STREET, SUITE 10  
TORRANCE, CA 90504  
Owner/operator country: US  
Owner/operator telephone: Not reported  
Owner/operator email: Not reported  
Owner/operator fax: Not reported  
Owner/operator extension: Not reported  
Legal status: Private  
Owner/Operator Type: Owner  
Owner/Op start date: 1976-01-01 00:00:00.  
Owner/Op end date: Not reported  
Owner/operator name: SPECTRUM PLATING CO.  
Owner/operator address: Not reported  
Not reported  
Owner/operator country: US  
Owner/operator telephone: Not reported

Map ID  
Direction  
Distance  
Elevation

MAP FINDINGS

Site

Database(s)

EDR ID Number  
EPA ID Number

**SPECTRUM PLATING CO. (Continued)**

**1001486935**

Owner/operator email: Not reported  
Owner/operator fax: Not reported  
Owner/operator extension: Not reported  
Legal status: Private  
Owner/Operator Type: Operator  
Owner/Op start date: 1999-06-01 00:00:00.  
Owner/Op end date: Not reported

Handler Activities Summary:

U.S. importer of hazardous waste: No  
Mixed waste (haz. and radioactive): No  
Recycler of hazardous waste: No  
Transporter of hazardous waste: No  
Treater, storer or disposer of HW: No  
Underground injection activity: No  
On-site burner exemption: No  
Furnace exemption: No  
Used oil fuel burner: No  
Used oil processor: No  
User oil refiner: No  
Used oil fuel marketer to burner: No  
Used oil Specification marketer: No  
Used oil transfer facility: No  
Used oil transporter: No

Historical Generators:

Date form received by agency: 2004-02-26 00:00:00.0  
Site name: SPECTRUM PLATING COMPANY, LLC  
Classification: Large Quantity Generator

Date form received by agency: 2002-03-19 00:00:00.0  
Site name: SPECTRUM PLATING CO.  
Classification: Large Quantity Generator

Date form received by agency: 2000-10-12 00:00:00.0  
Site name: SPECTRUM PLATING COMPANY  
Classification: Large Quantity Generator

Date form received by agency: 1999-07-07 00:00:00.0  
Site name: SPECTRUM PLATING CO L L C  
Classification: Large Quantity Generator

Hazardous Waste Summary:

. Waste code: D002  
. Waste name: CORROSIVE WASTE  
  
. Waste code: D003  
. Waste name: REACTIVE WASTE  
  
. Waste code: D007  
. Waste name: CHROMIUM  
  
. Waste code: D008  
. Waste name: LEAD

Map ID  
Direction  
Distance  
Elevation

MAP FINDINGS

Site

Database(s)

EDR ID Number  
EPA ID Number

**SPECTRUM PLATING CO. (Continued)**

**1001486935**

- . Waste code: F006
- . Waste name: WASTEWATER TREATMENT SLUDGES FROM ELECTROPLATING OPERATIONS, EXCEPT FROM THE FOLLOWING PROCESSES: (1) SULFURIC ACID ANODIZING OF ALUMINUM; (2) TIN PLATING ON CARBON STEEL; (3) ZINC PLATING (SEGREGATED BASIS) ON CARBON STEEL; (4) ALUMINUM OR ZINC-ALUMINUM PLATING ON CARBON STEEL; (5) CLEANING/STRIPPING ASSOCIATED WITH TIN, ZINC, AND ALUMINUM PLATING ON CARBON STEEL; AND (6) CHEMICAL ETCHING AND MILLING OF ALUMINUM.
  
- . Waste code: F007
- . Waste name: SPENT CYANIDE PLATING BATH SOLUTIONS FROM ELECTROPLATING OPERATIONS.
  
- . Waste code: F008
- . Waste name: PLATING BATH RESIDUES FROM THE BOTTOM OF PLATING BATHS FROM ELECTROPLATING OPERATIONS IN WHICH CYANIDES ARE USED IN THE PROCESS.
  
- . Waste code: F009
- . Waste name: SPENT STRIPPING AND CLEANING BATH SOLUTIONS FROM ELECTROPLATING OPERATIONS IN WHICH CYANIDES ARE USED IN THE PROCESS.

Violation Status: No violations found

**ENVIROSTOR:**

Name: SPECTRUM PLATING CO.  
Address: 527 VAN NESS AVE.  
City,State,Zip: TORRANCE, CA 90501  
Facility ID: 60000590  
Status: Inactive - Needs Evaluation  
Status Date: 11/09/2010  
Site Code: Not reported  
Site Type: Evaluation  
Site Type Detailed: Evaluation  
Acres: 0.2  
NPL: NO  
Regulatory Agencies: SMBRP, US EPA  
Lead Agency: US EPA  
Program Manager: Not reported  
Supervisor: \* Greg Holmes  
Division Branch: Cleanup Cypress  
Assembly: 66  
Senate: 35  
Special Program: EPA - PASI  
Restricted Use: NO  
Site Mgmt Req: NONE SPECIFIED  
Funding: EPA Grant  
Latitude: 33.8428  
Longitude: -118.3188  
APN: NONE SPECIFIED  
Past Use: NONE  
Potential COC: Tetrachloroethylene (PCE Trichloroethylene (TCE  
Confirmed COC: 30022-NO 30027-NO  
Potential Description: SOIL, WELL  
Alias Name: 60000590  
Alias Type: Envirostor ID Number

**Completed Info:**

Completed Area Name: PROJECT WIDE  
Completed Sub Area Name: Not reported

Map ID  
Direction  
Distance  
Elevation

MAP FINDINGS

Site

Database(s)

EDR ID Number  
EPA ID Number

**SPECTRUM PLATING CO. (Continued)**

**1001486935**

Completed Document Type: Site Screening  
Completed Date: 11/01/2007  
Comments: Not reported

Future Area Name: Not reported  
Future Sub Area Name: Not reported  
Future Document Type: Not reported  
Future Due Date: Not reported  
Schedule Area Name: Not reported  
Schedule Sub Area Name: Not reported  
Schedule Document Type: Not reported  
Schedule Due Date: Not reported  
Schedule Revised Date: Not reported

**FINDS:**

Registry ID: 110002928832  
Facility URL: [http://ofmpub.epa.gov/enviro/fii\\_query\\_detail.disp\\_program\\_facility?p\\_registry\\_id=110002928832](http://ofmpub.epa.gov/enviro/fii_query_detail.disp_program_facility?p_registry_id=110002928832)

**Environmental Interest/Information System:**

US EPA TRIS (Toxics Release Inventory System) contains information from facilities on the amounts of over 300 listed toxic chemicals that these facilities release directly to air, water, land, or that are transported off-site.  
California Hazardous Waste Tracking System - Datamart (HWTS-DATAMART) provides California with information on hazardous waste shipments for generators, transporters, and treatment, storage, and disposal facilities.  
RCRAInfo is a national information system that supports the Resource Conservation and Recovery Act (RCRA) program through the tracking of events and activities related to facilities that generate, transport, and treat, store, or dispose of hazardous waste. RCRAInfo allows RCRA program staff to track the notification, permit, compliance, and corrective action activities required under RCRA.  
HAZARDOUS WASTE BIENNIAL REPORTER

[Click this hyperlink](#) while viewing on your computer to access additional FINDS: detail in the EDR Site Report.

**ECHO:**

Envid: 1001486935  
Registry ID: 110002928832  
DFR URL: <http://echo.epa.gov/detailed-facility-report?fid=110002928832>  
Name: SPECTRUM PLATING CO.  
Address: 527 VAN NESS AVE  
City,State,Zip: TORRANCE, CA 90501

**RI MANIFEST:**

EPA Id: CAR000054056  
GEN Cert Date: 9/14/2001  
Manifest Document Number: RIH0016760  
Waste Description: POT AUROCYANIDE  
TSDf Id: RID059735761  
TSDf Name: ADVANCED CHEMICAL CO INC  
Qty: 151  
WT/Vol Units: P  
TSDf Date: Not reported

Map ID  
Direction  
Distance  
Elevation

MAP FINDINGS

Site

Database(s)

EDR ID Number  
EPA ID Number

**SPECTRUM PLATING CO. (Continued)**

**1001486935**

Transporter 2 Id:	Not reported
Item Number:	1
Transporter 2 Name:	Not reported
Transporter Name 2:	HAZMAT ENV GROUP INC
Transporter EPAID:	NYD980769947
Transporter Receipt Date:	Not reported
Number Of Containers:	0
Container Type:	Not reported
Waste Code1:	D003
Waste Code2:	Not reported
Waste Code3:	Not reported
Waste Code4:	Not reported
Waste Code5:	Not reported
Waste Code6:	Not reported
Fee Exempt Code:	Not reported
Comment:	Not reported
Transporter Name 2:	Not reported
Company Permit Number:	Not reported
Year:	Not reported
Quarter:	Not reported
Transporter Contact Name:	Not reported
Transporter Contact Email:	Not reported
Filing Date:	Not reported
Total Fee:	Not reported
Billing Name:	Not reported
Paid Date:	Not reported
Paid Time:	Not reported
Facility Receipt Date:	Not reported
Fee:	Not reported
Manifest Created Date:	Not reported
Manifest Updated Date:	Not reported
<b>RI MANIFEST:</b>	
Transporter Receipt Date:	Not reported
Number Of Containers:	0
Container Type:	Not reported
Waste Code1:	D003
Waste Code2:	Not reported
Waste Code3:	Not reported
Waste Code4:	Not reported
Waste Code5:	Not reported
Waste Code6:	Not reported
Comment:	Not reported
Fee Exempt Code:	Not reported
TSD Name:	ADVANCED CHEMICAL CO INC
TSD Id:	RID059735761
Transporter Name 2:	Not reported
Company Permit Number:	Not reported
Year:	Not reported
EPA ID:	CAR000054056
Manifest Docket Number:	RIH0016760
Quarter:	Not reported
Waste Description:	POT AUROCYNANIDE
Transporter Contact Name:	Not reported
Quantity:	151
Transporter Contact Email:	Not reported
WT/Vol Units:	P
Filing Date:	Not reported



Map ID  
Direction  
Distance  
Elevation

MAP FINDINGS

Site

Database(s)

EDR ID Number  
EPA ID Number

**SPECTRUM PLATING CO. (Continued)**

**1001486935**

Total Fee:	Not reported
Item Number:	1
Transporter Name:	HAZMAT ENV GROUP INC
Billing Name:	Not reported
Transporter EPA ID:	NYD980769947
Date Paid:	Not reported
Time Paid:	Not reported
GEN Cert Date:	9/14/2001
Facility Receipt Date:	Not reported
Fee:	Not reported
Transporter 2 Receipt Date:	Not reported
Manifest Created Date:	Not reported
TSDf Receipt Date:	Not reported
Transporter 2 ID:	Not reported
Manifest Updated Date:	Not reported
Transporter Receipt Date:	Not reported
Number Of Containers:	0
Container Type:	Not reported
Waste Code1:	D003
Waste Code2:	Not reported
Waste Code3:	Not reported
Waste Code4:	Not reported
Waste Code5:	Not reported
Waste Code6:	Not reported
Comment:	Not reported
Fee Exempt Code:	Not reported
TSDf Name:	ADVANCED CHEMICAL CO INC
TSDf Id:	RID059735761
Transporter Name 2:	Not reported
Company Permit Number:	Not reported
Year:	Not reported
EPA ID:	CAR000054056
Manifest Docket Number:	RIH0016760
Quarter:	Not reported
Waste Description:	POT AUROCYANIDE
Transporter Contact Name:	Not reported
Quantity:	151
Transporter Contact Email:	Not reported
WT/Vol Units:	P
Filing Date:	Not reported
Total Fee:	Not reported
Item Number:	1
Transporter Name:	HAZMAT ENV GROUP INC
Billing Name:	Not reported
Transporter EPA ID:	NYD980769947
Date Paid:	Not reported
Time Paid:	Not reported
GEN Cert Date:	9/14/2001
Facility Receipt Date:	Not reported
Fee:	Not reported
Transporter 2 Receipt Date:	Not reported
Manifest Created Date:	Not reported
TSDf Receipt Date:	Not reported
Transporter 2 ID:	Not reported
Manifest Updated Date:	Not reported

MAP FINDINGS

Map ID  
Direction  
Distance  
Elevation

Site

Database(s)

EDR ID Number  
EPA ID Number

184  
ESE  
1/2-1  
0.637 mi.  
3361 ft.

**U.S. STEEL CORP. D.S.  
840 VAN NESS AVE.  
TORRANCE, CA 90501**

**CA ENVIROSTOR  
CA WMUDS/SWAT  
CA LDS  
CA CERS**

**S103319137  
N/A**

**Relative:  
Lower  
Actual:  
72 ft.**

**ENVIROSTOR:**

Name: AMERICAN HONDA MOTORS COMPANY  
 Address: 840 VAN NESS AVENUE  
 City,State,Zip: TORRANCE, CA 90501  
 Facility ID: 19330028  
 Status: Refer: RWQCB  
 Status Date: 04/10/1995  
 Site Code: Not reported  
 Site Type: Evaluation  
 Site Type Detailed: Evaluation  
 Acres: 100  
 NPL: NO  
 Regulatory Agencies: NONE SPECIFIED  
 Lead Agency: NONE SPECIFIED  
 Program Manager: Not reported  
 Supervisor: \* Mmonroy  
 Division Branch: Cleanup Cypress  
 Assembly: 66  
 Senate: 35  
 Special Program: Not reported  
 Restricted Use: NO  
 Site Mgmt Req: NONE SPECIFIED  
 Funding: Not reported  
 Latitude: 33.83888  
 Longitude: -118.3183  
 APN: NONE SPECIFIED  
 Past Use: MANUFACTURING - METAL, MANUFACTURING - OTHER  
 Potential COC: \* HOUSEHOLD WASTES \* ORGANIC LIQUIDS WITH METALS \* WASTE OIL & MIXED OIL Lead Chromium VI Cyanide (free Nickel Thallium and compounds)  
 Confirmed COC: NONE SPECIFIED  
 Potential Description: SOIL  
 Alias Name: AMERICAN HONDA COMPANY  
 Alias Type: Alternate Name  
 Alias Name: COLUMBIA STEEL  
 Alias Type: Alternate Name  
 Alias Name: U.S. POTTERY MFG CO  
 Alias Type: Alternate Name  
 Alias Name: US POTTERY MANUFACTURING COMPANY #2  
 Alias Type: Alternate Name  
 Alias Name: US STEEL CORP TORRANCE WKS  
 Alias Type: Alternate Name  
 Alias Name: CAD008491748  
 Alias Type: EPA Identification Number  
 Alias Name: 19330028  
 Alias Type: Envirostor ID Number

**Completed Info:**

Completed Area Name: PROJECT WIDE  
 Completed Sub Area Name: Not reported  
 Completed Document Type: Site Screening  
 Completed Date: 04/10/1995  
 Comments: NFA FOR DTSC.  
 Completed Area Name: PROJECT WIDE

Map ID  
Direction  
Distance  
Elevation

MAP FINDINGS

Site

Database(s)

EDR ID Number  
EPA ID Number

**U.S. STEEL CORP. D.S. (Continued)**

**S103319137**

Completed Sub Area Name: Not reported  
Completed Document Type: Site Screening  
Completed Date: 11/18/1987  
Comments: SITE SCREENING DONE PENDING STATUS-EPA/LA RWQCB SITE IS NAMED AMERICAN HONDA CO ON PROP 65 LIST WRONG ZIP CODE ON PROP 65 LIST. SHOULD BE 90501, NOT 90507

Completed Area Name: PROJECT WIDE  
Completed Sub Area Name: Not reported  
Completed Document Type: Preliminary Assessment Report  
Completed Date: 03/20/1984  
Comments: SOURCE ACT: INDUST SITE AUDIT CONVERSE CONSULTANT PROJ #81-02132-06,4/16/82 - 1) LANDFILL CONTAINING SLUDGE & GROUP 3 WASTES. 2) "OILY WASTE FLUID" IN UNDER-G VAULT 3) "MUCK" LINING ASSOC W/ 3.5 ACRE POND 4) TRANSF OIL IN DRUM DISP OFFSITE. 5) FLY ASH IN UNSPECIFIED CONTAINERS 6) LIMESTONE - PILED ONSITE - 50 CU YARDS. IND SITE AUDIT, CONVERSE CONSULTANTS, STEEL FOUNDRY & MILL 1) CL III DISP FOR SLAG 2) POND FOR RECIRCULAT COOLING H2O 3)U/G PIPELINE & VAULT FOR ACID. SUBMIT TO EPA PRELIM ASSESS DONE RCRA 3012

Completed Area Name: PROJECT WIDE  
Completed Sub Area Name: Not reported  
Completed Document Type: \* Discovery  
Completed Date: 10/11/1983  
Comments: FACILITY IDENTIFIED ID FROM ERRIS

Future Area Name: Not reported  
Future Sub Area Name: Not reported  
Future Document Type: Not reported  
Future Due Date: Not reported  
Schedule Area Name: Not reported  
Schedule Sub Area Name: Not reported  
Schedule Document Type: Not reported  
Schedule Due Date: Not reported  
Schedule Revised Date: Not reported

**WMUDS/SWAT:**

Edit Date: Not reported  
Complexity: Not reported  
Primary Waste: Not reported  
Primary Waste Type: Not reported  
Secondary Waste: Not reported  
Secondary Waste Type: Not reported  
Base Meridian: Not reported  
NPID: Not reported  
Tonnage: 0  
Regional Board ID: Not reported  
Municipal Solid Waste: False  
Superorder: False  
Open To Public: False  
Waste List: False  
Agency Type: Not reported  
Agency Name: U.S.STEEL CORP.  
Agency Department: Not reported  
Agency Address: Not reported  
Agency City,St,Zip: 90501  
Agency Contact: Not reported

Map ID  
Direction  
Distance  
Elevation

MAP FINDINGS

Site

Database(s)

EDR ID Number  
EPA ID Number

**U.S. STEEL CORP. D.S. (Continued)**

**S103319137**

Agency Telephone: 2135880111  
Land Owner Name: U.S. STEEL CORP.  
Land Owner Address: 840 VAN NESS AVE.  
Land Owner City,St,Zip: TORRANCE, CA 90501  
Land Owner Contact: Not reported  
Land Owner Phone: 2135880111  
Region: 4  
Facility Type: Not reported  
Facility Description: Not reported  
Facility Telephone: Not reported  
SWAT Facility Name: U.S. STEEL CORP. D.S.  
Primary SIC: Not reported  
Secondary SIC: Not reported  
Comments: Not reported  
Last Facility Editors: Not reported  
Waste Discharge System: False  
Solid Waste Assessment Test Program: True  
Toxic Pits Cleanup Act Program: False  
Resource Conservation Recovery Act: False  
Department of Defence: False  
Solid Waste Assessment Test Program: U.S.STEEL CORP.  
Threat to Water Quality: Not reported  
Sub Chapter 15: False  
Regional Board Project Officer: R\_N  
Number of WMUDS at Facility: 1  
Section Range: Not reported  
RCRA Facility: Not reported  
Waste Discharge Requirements: Not reported  
Self-Monitoring Rept. Frequency: Not reported  
Waste Discharge System ID: 4 190131NUR  
Solid Waste Information ID: 19-AA-0010

**LDS:**

Name: U.S. STEEL CORPORATION - TORRANCE WORKS  
Address: 840 VAN NESS AVENUE  
City,State,Zip: TORRANCE, CA 90504  
  
Global Id: T10000005069  
Latitude: 33.83943  
Longitude: -118.3118  
Case Type: Land Disposal Site  
Status: Completed - Case Closed  
Status Date: 05/29/2016  
Lead Agency: LOS ANGELES RWQCB (REGION 4)  
Caseworker: WY  
Local Agency: Not reported  
RB Case Number: 75-022  
LOC Case Number: Not reported  
File Location: Regional Board  
Potential Media Affect: Not reported  
EDR Link ID: T10000005069  
Potential Contaminants of Concern: Not reported  
Site History: Not reported

[Click here to access the California GeoTracker records for this facility:](#)

Map ID  
Direction  
Distance  
Elevation

MAP FINDINGS

Site

Database(s)

EDR ID Number  
EPA ID Number

**U.S. STEEL CORP. D.S. (Continued)**

**S103319137**

**CERS:**

Name: US STEEL CORP D S  
Address: 840 VAN NESS AVE  
City,State,Zip: TORRANCE, CA 90501  
Site ID: 501761  
CERS ID: 110013962462  
CERS Description: US EPA Air Emission Inventory System (EIS)

Name: U.S. STEEL CORPORATION - TORRANCE WORKS  
Address: 840 VAN NESS AVENUE  
City,State,Zip: TORRANCE, CA 90504  
Site ID: 227762  
CERS ID: T10000005069  
CERS Description: Land Disposal Site

**Affiliation:**

Affiliation Type Desc: Regional Board Caseworker  
Entity Name: Wen Yang - LOS ANGELES RWQCB (REGION 4)  
Entity Title: Not reported  
Affiliation Address: 320 W. 4TH ST., SUITE 200  
Affiliation City: LOS ANGELES  
Affiliation State: CA  
Affiliation Country: Not reported  
Affiliation Zip: Not reported  
Affiliation Phone: 2136202253

**185**  
**East**  
**1/2-1**  
**0.654 mi.**  
**3452 ft.**

**EXXON MOBIL REFINERY OFF-SITE IMPACT**  
**3700 W. 190TH ST., SAFETY BLDG RM #117**  
**TORRANCE, CA 90504**

**CA ENVIROSTOR** **S108974350**  
**CA VCP** **N/A**

**Relative:**  
**Lower**  
**Actual:**  
**62 ft.**

**ENVIROSTOR:**

Name: EXXON MOBIL REFINERY OFF-SITE IMPACT  
Address: 3700 W. 190TH ST., SAFETY BLDG RM #117  
City,State,Zip: TORRANCE, CA 90504  
Facility ID: 60000791  
Status: No Further Action  
Status Date: 10/29/2008  
Site Code: 401412  
Site Type: Voluntary Cleanup  
Site Type Detailed: Voluntary Cleanup  
Acres: 750  
NPL: NO  
Regulatory Agencies: SMBRP  
Lead Agency: SMBRP  
Program Manager: S. Steven Hariri  
Supervisor: Ju-Tseng Liu  
Division Branch: Engineering & Special Projects  
Assembly: 66  
Senate: 35  
Special Program: Voluntary Cleanup Program  
Restricted Use: NO  
Site Mgmt Req: NONE SPECIFIED  
Funding: Responsible Party  
Latitude: 33.84735  
Longitude: -118.3208

Map ID  
Direction  
Distance  
Elevation

MAP FINDINGS

Site

Database(s)

EDR ID Number  
EPA ID Number

**EXXON MOBIL REFINERY OFF-SITE IMPACT (Continued)**

**S108974350**

APN: 7352002023  
Past Use: FUEL TERMINALS, MANUFACTURING - PETROLEUM  
Potential COC: Benzene Methane  
Confirmed COC: Benzene Methane  
Potential Description: OTH, SV  
Alias Name: 7352002023  
Alias Type: APN  
Alias Name: 110000475263  
Alias Type: EPA (FRS #)  
Alias Name: 401412  
Alias Type: Project Code (Site Code)  
Alias Name: 60000791  
Alias Type: Envirostor ID Number

Completed Info:

Completed Area Name: PROJECT WIDE  
Completed Sub Area Name: Not reported  
Completed Document Type: Reimbursement Agreement  
Completed Date: 05/09/2008  
Comments: Reimbursement Agreement with ExxonMobil was fully executed.

Completed Area Name: PROJECT WIDE  
Completed Sub Area Name: Not reported  
Completed Document Type: Cost Recovery Closeout Memo  
Completed Date: 09/08/2009  
Comments: Not reported

Completed Area Name: PROJECT WIDE  
Completed Sub Area Name: Not reported  
Completed Document Type: Reimbursement Agreement  
Completed Date: 07/12/2011  
Comments: Reimbursement Agreement fully executed.

Completed Area Name: PROJECT WIDE  
Completed Sub Area Name: Not reported  
Completed Document Type: Feasibility Study Workplan  
Completed Date: 04/04/2008  
Comments: DTSC forwarded its comments to Water Board which is the lead agency. Water Board's Approval Letter is uploaded as a reference.

Completed Area Name: PROJECT WIDE  
Completed Sub Area Name: Not reported  
Completed Document Type: Preliminary Endangerment Assessment Report  
Completed Date: 03/28/2008  
Comments: Not reported

Completed Area Name: PROJECT WIDE  
Completed Sub Area Name: Not reported  
Completed Document Type: Preliminary Endangerment Assessment Report  
Completed Date: 07/22/2008  
Comments: DTSC approved the Indoor Air Quality Assessment Report.

Completed Area Name: PROJECT WIDE  
Completed Sub Area Name: Not reported  
Completed Document Type: Preliminary Endangerment Assessment Report  
Completed Date: 10/29/2008  
Comments: DTSC approved PEA IAQ

Map ID  
Direction  
Distance  
Elevation

MAP FINDINGS

Site

Database(s)

EDR ID Number  
EPA ID Number

**EXXON MOBIL REFINERY OFF-SITE IMPACT (Continued)**

**S108974350**

Completed Area Name: PROJECT WIDE  
Completed Sub Area Name: Not reported  
Completed Document Type: Other Report  
Completed Date: 07/24/2008  
Comments: DTSC accepted the Soil Vapor and Groundwater Monitoring Report

Completed Area Name: PROJECT WIDE  
Completed Sub Area Name: Not reported  
Completed Document Type: Reimbursement Agreement  
Completed Date: 07/10/2012  
Comments: Not reported

Completed Area Name: PROJECT WIDE  
Completed Sub Area Name: Not reported  
Completed Document Type: Reimbursement Agreement  
Completed Date: 05/29/2013  
Comments: Amendment for time Extension executed.

Completed Area Name: PROJECT WIDE  
Completed Sub Area Name: Not reported  
Completed Document Type: Reimbursement Agreement  
Completed Date: 08/13/2014  
Comments: Reimbursement Agreement for Consultative Services #10-T1147 Amendment for time extension.

Future Area Name: Not reported  
Future Sub Area Name: Not reported  
Future Document Type: Not reported  
Future Due Date: Not reported  
Schedule Area Name: Not reported  
Schedule Sub Area Name: Not reported  
Schedule Document Type: Not reported  
Schedule Due Date: Not reported  
Schedule Revised Date: Not reported

VCP:

Name: EXXON MOBIL REFINERY OFF-SITE IMPACT  
Address: 3700 W. 190TH ST., SAFETY BLDG RM #117  
City,State,Zip: TORRANCE, CA 90504  
Facility ID: 60000791  
Site Type: Voluntary Cleanup  
Site Type Detail: Voluntary Cleanup  
Site Mgmt. Req.: NONE SPECIFIED  
Acres: 750  
National Priorities List: NO  
Cleanup Oversight Agencies: SMBRP  
Lead Agency: SMBRP  
Lead Agency Description: DTSC - Site Cleanup Program  
Project Manager: S. Steven Hariri  
Supervisor: Ju-Tseng Liu  
Division Branch: Engineering & Special Projects  
Site Code: 401412  
Assembly: 66  
Senate: 35  
Special Programs Code: Voluntary Cleanup Program  
Status: No Further Action  
Status Date: 10/29/2008

Map ID  
Direction  
Distance  
Elevation

MAP FINDINGS

Site

Database(s)

EDR ID Number  
EPA ID Number

**EXXON MOBIL REFINERY OFF-SITE IMPACT (Continued)**

**S108974350**

Restricted Use: NO  
Funding: Responsible Party  
Lat/Long: 33.84735 / -118.3208  
APN: 7352002023  
Past Use: FUEL TERMINALS, MANUFACTURING - PETROLEUM  
Potential COC: 30003, 30015  
Confirmed COC: 30003,30015  
Potential Description: OTH, SV  
Alias Name: 7352002023  
Alias Type: APN  
Alias Name: 110000475263  
Alias Type: EPA (FRS #)  
Alias Name: 401412  
Alias Type: Project Code (Site Code)  
Alias Name: 60000791  
Alias Type: Envirostor ID Number

**Completed Info:**

Completed Area Name: PROJECT WIDE  
Completed Sub Area Name: Not reported  
Completed Document Type: Reimbursement Agreement  
Completed Date: 05/09/2008  
Comments: Reimbursement Agreement with ExxonMobil was fully executed.

Completed Area Name: PROJECT WIDE  
Completed Sub Area Name: Not reported  
Completed Document Type: Cost Recovery Closeout Memo  
Completed Date: 09/08/2009  
Comments: Not reported

Completed Area Name: PROJECT WIDE  
Completed Sub Area Name: Not reported  
Completed Document Type: Reimbursement Agreement  
Completed Date: 07/12/2011  
Comments: Reimbursement Agreement fully executed.

Completed Area Name: PROJECT WIDE  
Completed Sub Area Name: Not reported  
Completed Document Type: Feasibility Study Workplan  
Completed Date: 04/04/2008  
Comments: DTSC forwarded its comments to Water Board which is the lead agency. Water Board's Approval Letter is uploaded as a reference.

Completed Area Name: PROJECT WIDE  
Completed Sub Area Name: Not reported  
Completed Document Type: Preliminary Endangerment Assessment Report  
Completed Date: 03/28/2008  
Comments: Not reported

Completed Area Name: PROJECT WIDE  
Completed Sub Area Name: Not reported  
Completed Document Type: Preliminary Endangerment Assessment Report  
Completed Date: 07/22/2008  
Comments: DTSC approved the Indoor Air Quality Assessment Report.

Completed Area Name: PROJECT WIDE  
Completed Sub Area Name: Not reported  
Completed Document Type: Preliminary Endangerment Assessment Report



Map ID  
Direction  
Distance  
Elevation

MAP FINDINGS

Site

Database(s)

EDR ID Number  
EPA ID Number

**EXXON MOBIL REFINERY OFF-SITE IMPACT (Continued)**

**S108974350**

Completed Date: 10/29/2008  
Comments: DTSC approved PEA IAQ

Completed Area Name: PROJECT WIDE  
Completed Sub Area Name: Not reported  
Completed Document Type: Other Report  
Completed Date: 07/24/2008  
Comments: DTSC accepted the Soil Vapor and Groundwater Monitoring Report

Completed Area Name: PROJECT WIDE  
Completed Sub Area Name: Not reported  
Completed Document Type: Reimbursement Agreement  
Completed Date: 07/10/2012  
Comments: Not reported

Completed Area Name: PROJECT WIDE  
Completed Sub Area Name: Not reported  
Completed Document Type: Reimbursement Agreement  
Completed Date: 05/29/2013  
Comments: Amendment for time Extension executed.

Completed Area Name: PROJECT WIDE  
Completed Sub Area Name: Not reported  
Completed Document Type: Reimbursement Agreement  
Completed Date: 08/13/2014  
Comments: Reimbursement Agreement for Consultative Services #10-T1147 Amendment for time extension.

Future Area Name: Not reported  
Future Sub Area Name: Not reported  
Future Document Type: Not reported  
Future Due Date: Not reported  
Schedule Area Name: Not reported  
Schedule Sub Area Name: Not reported  
Schedule Document Type: Not reported  
Schedule Due Date: Not reported  
Schedule Revised Date: Not reported

186  
SSE  
1/2-1  
0.696 mi.  
3673 ft.

**M/A-COM PHI INC.**  
**1742 CRENSHAW BLVD**  
**TORRANCE, CA 90501**

**CA ENVIROSTOR U001564062**  
**CA HIST UST N/A**  
**CA CHMIRS**  
**CA EMI**  
**LA Co. Site Mitigation**  
**CA WDS**

**Relative:**  
**Higher**  
**Actual:**  
**89 ft.**

ENVIROSTOR:  
Name: M/A-COM PHI  
Address: 1742 CRENSHAW BOULEVARD  
City,State,Zip: TORRANCE, CA 90501  
Facility ID: 71002468  
Status: Refer: Other Agency  
Status Date: Not reported  
Site Code: Not reported  
Site Type: Tiered Permit  
Site Type Detailed: Tiered Permit  
Acres: Not reported  
NPL: NO  
Regulatory Agencies: NONE SPECIFIED

Map ID  
Direction  
Distance  
Elevation

MAP FINDINGS

Site

Database(s)

EDR ID Number  
EPA ID Number

**M/A-COM PHI INC. (Continued)**

**U001564062**

Lead Agency: NONE SPECIFIED  
Program Manager: Not reported  
Supervisor: Not reported  
Division Branch: Cleanup Chatsworth  
Assembly: 66  
Senate: 35  
Special Program: Not reported  
Restricted Use: NO  
Site Mgmt Req: NONE SPECIFIED  
Funding: Not reported  
Latitude: 33.83004  
Longitude: -118.3285  
APN: NONE SPECIFIED  
Past Use: NONE SPECIFIED  
Potential COC: NONE SPECIFIED  
Confirmed COC: NONE SPECIFIED  
Potential Description: NONE SPECIFIED  
Alias Name: CAD055782304  
Alias Type: EPA Identification Number  
Alias Name: 71002468  
Alias Type: Envirostor ID Number

**Completed Info:**

Completed Area Name: PROJECT WIDE  
Completed Sub Area Name: Not reported  
Completed Document Type: Corrective Action Completion Determination  
Completed Date: 11/28/2012  
Comments: NFA determination issued.

Future Area Name: Not reported  
Future Sub Area Name: Not reported  
Future Document Type: Not reported  
Future Due Date: Not reported  
Schedule Area Name: Not reported  
Schedule Sub Area Name: Not reported  
Schedule Document Type: Not reported  
Schedule Due Date: Not reported  
Schedule Revised Date: Not reported

**HIST UST:**

Name: M/A-COM PHI INC.  
Address: 1742 CRENSHAW BLVD  
City,State,Zip: TORRANCE, CA 90501  
File Number: Not reported  
URL: Not reported  
Region: STATE  
Facility ID: 00000047299  
Facility Type: Other  
Other Type: SEMICONDUCTOR MFG.  
Contact Name: JOHN HUDAK  
Telephone: 2133206160  
Owner Name: M/A-COM PHI INC.  
Owner Address: 1742 S. CRENSHAW BLVD.  
Owner City,St,Zip: TORRANCE, CA 90501  
Total Tanks: 0001

Tank Num: 001

Map ID  
Direction  
Distance  
Elevation

MAP FINDINGS

Site

Database(s)

EDR ID Number  
EPA ID Number

**M/A-COM PHI INC. (Continued)**

**U001564062**

Container Num: MAC0001  
Year Installed: 1978  
Tank Capacity: 00001000  
Tank Used for: WASTE  
Type of Fuel: Not reported  
Container Construction Thickness: 3/4  
Leak Detection: Visual

**CHMIRS:**

Name: Not reported  
Address: 1742 CRENSHAW BLVD  
City,State,Zip: TORRANCE, CA 90501  
OES Incident Number: 08-3622  
OES notification: 05/19/2008  
OES Date: Not reported  
OES Time: Not reported  
**Date Completed: Not reported**  
Property Use: Not reported  
Agency Id Number: Not reported  
Agency Incident Number: Not reported  
Time Notified: Not reported  
Time Completed: Not reported  
Surrounding Area: Not reported  
Estimated Temperature: Not reported  
Property Management: Not reported  
More Than Two Substances Involved?: Not reported  
Resp Agncy Personel # Of Decontaminated: Not reported  
Responding Agency Personel # Of Injuries: Not reported  
Responding Agency Personel # Of Fatalities: Not reported  
Others Number Of Decontaminated: Not reported  
Others Number Of Injuries: Not reported  
Others Number Of Fatalities: Not reported  
Vehicle Make/year: Not reported  
Vehicle License Number: Not reported  
Vehicle State: Not reported  
Vehicle Id Number: Not reported  
CA DOT PUC/ICC Number: Not reported  
Company Name: Not reported  
Reporting Officer Name/ID: Not reported  
Report Date: Not reported  
Facility Telephone: Not reported  
Waterway Involved: No  
Waterway: Not reported  
Spill Site: Industrial Plant  
Cleanup By: Responsible Party  
Containment: Not reported  
What Happened: Not reported  
Type: Not reported  
Measure: Liters(s)  
Other: Not reported  
Date/Time: 1303  
Year: 2008  
Agency: City of Torrance FD  
Incident Date: 5/19/2008  
Admin Agency: Torrance Fire Department  
Amount: Not reported  
Contained: Yes

Map ID  
Direction  
Distance  
Elevation

MAP FINDINGS

Site

Database(s)

EDR ID Number  
EPA ID Number

**M/A-COM PHI INC. (Continued)**

**U001564062**

Site Type: Not reported  
E Date: Not reported  
Substance: Silane  
Quantity Released: .5  
Unknown: Not reported  
Substance #2: Not reported  
Substance #3: Not reported  
Evacuations: 50  
Number of Injuries: 0  
Number of Fatalities: 0  
#1 Pipeline: Not reported  
#2 Pipeline: Not reported  
#3 Pipeline: Not reported  
#1 Vessel >= 300 Tons: Not reported  
#2 Vessel >= 300 Tons: Not reported  
#3 Vessel >= 300 Tons: Not reported  
Evacs: Not reported  
Injuries: Not reported  
Fataals: Not reported  
Comments: Not reported  
Description: RP states that the two chemicals were mixed and released a vapor into the scrubber. No hazardous chemical vapor reached the atmosphere. Estimated that 50 people were evacuated from the building, and have returned to the facility.

**EMI:**

Name: M/A-COM PHI INC  
Address: 1742 CRENSHAW BL  
City,State,Zip: TORRANCE, CA 90501  
Year: 1987  
County Code: 19  
Air Basin: SC  
Facility ID: 52816  
Air District Name: SC  
SIC Code: 3679  
Air District Name: SOUTH COAST AQMD  
Community Health Air Pollution Info System: Not reported  
Consolidated Emission Reporting Rule: Not reported  
Total Organic Hydrocarbon Gases Tons/Yr: 1  
Reactive Organic Gases Tons/Yr: 0  
Carbon Monoxide Emissions Tons/Yr: 0  
NOX - Oxides of Nitrogen Tons/Yr: 0  
SOX - Oxides of Sulphur Tons/Yr: 0  
Particulate Matter Tons/Yr: 0  
Part. Matter 10 Micrometers and Smlr Tons/Yr:0

Name: M/A-COM PHI, INC.  
Address: 1742 CRENSHAW & 2440 CARSON ST  
City,State,Zip: TORRANCE, CA 90501  
Year: 1995  
County Code: 19  
Air Basin: SC  
Facility ID: 56745  
Air District Name: SC  
SIC Code: 3674  
Air District Name: SOUTH COAST AQMD

Map ID  
Direction  
Distance  
Elevation

MAP FINDINGS

Site

Database(s)

EDR ID Number  
EPA ID Number

**M/A-COM PHI INC. (Continued)**

**U001564062**

Community Health Air Pollution Info System: Not reported  
Consolidated Emission Reporting Rule: Not reported  
Total Organic Hydrocarbon Gases Tons/Yr: 9  
Reactive Organic Gases Tons/Yr: 4  
Carbon Monoxide Emissions Tons/Yr: 0  
NOX - Oxides of Nitrogen Tons/Yr: 0  
SOX - Oxides of Sulphur Tons/Yr: 0  
Particulate Matter Tons/Yr: 0  
Part. Matter 10 Micrometers and Smllr Tons/Yr:0

Name: M/A-COM PHI, INC.  
Address: 1742 CRENSHAW BLVD & 2440 CARSON ST  
City,State,Zip: TORRANCE, CA 90501  
Year: 2001  
County Code: 19  
Air Basin: SC  
Facility ID: 56745  
Air District Name: SC  
SIC Code: 3674  
Air District Name: SOUTH COAST AQMD  
Community Health Air Pollution Info System: Y  
Consolidated Emission Reporting Rule: B  
Total Organic Hydrocarbon Gases Tons/Yr: 39  
Reactive Organic Gases Tons/Yr: 33  
Carbon Monoxide Emissions Tons/Yr: 0  
NOX - Oxides of Nitrogen Tons/Yr: 0  
SOX - Oxides of Sulphur Tons/Yr: 0  
Particulate Matter Tons/Yr: 0  
Part. Matter 10 Micrometers and Smllr Tons/Yr:0

LA Co. Site Mitigation:

Name: M/A COM TECHNOLOGY SOLUTIONS  
Address: 1742 CRENSHAW BLVD  
City,State,Zip: TORRANCE, CA 90501  
Facility ID: Not reported  
Status: Not reported  
Site ID: SD0000366  
Jurisdiction: County  
Case ID: RO0001367  
Abated: Yes  
Assigned To: Richard Clark  
Entered Date: 09/06/2011  
Abated Date: 11/28/2012

WDS:

Name: MA COM PHI  
Address: 1742 Crenshaw Blvd  
City: TORRANCE  
Facility ID: 4 19I004759  
Facility Type: Industrial - Facility that treats and/or disposes of liquid or semisolid wastes from any servicing, producing, manufacturing or processing operation of whatever nature, including mining, gravel washing, geothermal operations, air conditioning, ship building and repairing, oil production, storage and disposal operations, water pumping.  
Facility Status: Active - Any facility with a continuous or seasonal discharge that is

Map ID  
 Direction  
 Distance  
 Elevation

MAP FINDINGS

Site

Database(s)

EDR ID Number  
 EPA ID Number

**M/A-COM PHI INC. (Continued)**

**U001564062**

NPDES Number: under Waste Discharge Requirements.  
 CAS000001 The 1st 2 characters designate the state. The remaining 7  
 are assigned by the Regional Board

Subregion: 4

Facility Telephone: 3103206160

Facility Contact: MICHAEL SHEARER

Agency Name: MA COM PHI

Agency Address: 1011 Pawtucket Blvd

Agency City,St,Zip: Lowell 18541040

Agency Contact: MICHAEL SHEARER

Agency Telephone: 3103206160

Agency Type: Private

SIC Code: 0

SIC Code 2: Not reported

Primary Waste Type: Not reported

Primary Waste: Not reported

Waste Type2: Not reported

Waste2: Not reported

Primary Waste Type: Not reported

Secondary Waste: Not reported

Secondary Waste Type: Not reported

Design Flow: 0

Baseline Flow: 0

Reclamation: Not reported

POTW: Not reported

Treat To Water: Minor Threat to Water Quality. A violation of a regional board order  
 should cause a relatively minor impairment of beneficial uses compared  
 to a major or minor threat. Not: All nurds without a TTWQ will be  
 considered a minor threat to water quality unless coded at a higher  
 Level. A Zero (0) may be used to code those NURDS that are found to  
 represent no threat to water quality.

Complexity: Category C - Facilities having no waste treatment systems, such as  
 cooling water dischargers or thosewho must comply through best  
 management practices, facilities with passive waste treatment and  
 disposal systems, such as septic systems with subsurface disposal, or  
 dischargers having waste storage systems with land disposal such as  
 dairy waste ponds.

187  
 SSE  
 1/2-1  
 0.774 mi.  
 4085 ft.

**STANDARD PACIFIC HOMES**  
**1780-1922 OAK ST., 2367 JEFFERSON ST.**  
**TORRANCE, CA 90501**

**CA ENVIROSTOR S107027299**  
**N/A**

**Relative:**  
**Higher**  
**Actual:**  
**89 ft.**

ENVIROSTOR:  
 Name: STANDARD PACIFIC HOMES  
 Address: 1780-1922 OAK ST., 2367 JEFFERSON ST.  
 City,State,Zip: TORRANCE, CA 90501  
 Facility ID: 19150005  
 Status: Refer: 1248 Local Agency  
 Status Date: 02/03/2003  
 Site Code: Not reported  
 Site Type: Evaluation  
 Site Type Detailed: Evaluation  
 Acres: Not reported  
 NPL: NO  
 Regulatory Agencies: NONE SPECIFIED  
 Lead Agency: NONE SPECIFIED

Map ID  
 Direction  
 Distance  
 Elevation

MAP FINDINGS

Site

Database(s)

EDR ID Number  
 EPA ID Number

**STANDARD PACIFIC HOMES (Continued)**

**S107027299**

Program Manager: Not reported  
 Supervisor: Referred - Not Assigned  
 Division Branch: Cleanup Cypress  
 Assembly: 95  
 Senate: Not reported  
 Special Program: Not reported  
 Restricted Use: NO  
 Site Mgmt Req: NONE SPECIFIED  
 Funding: Not Applicable  
 Latitude: 33.82810  
 Longitude: -118.3264  
 APN: NONE SPECIFIED  
 Past Use: NONE SPECIFIED  
 Potential COC: NONE SPECIFIED  
 Confirmed COC: NONE SPECIFIED  
 Potential Description: NONE SPECIFIED  
 Alias Name: 19150005  
 Alias Type: Envirostor ID Number

Completed Info:

Completed Area Name: Not reported  
 Completed Sub Area Name: Not reported  
 Completed Document Type: Not reported  
 Completed Date: Not reported  
 Comments: Not reported

Future Area Name: Not reported  
 Future Sub Area Name: Not reported  
 Future Document Type: Not reported  
 Future Due Date: Not reported  
 Schedule Area Name: Not reported  
 Schedule Sub Area Name: Not reported  
 Schedule Document Type: Not reported  
 Schedule Due Date: Not reported  
 Schedule Revised Date: Not reported

188  
 SSE  
 1/2-1  
 0.777 mi.  
 4101 ft.

**PLASMA TECHNOLOGY INC**  
**1754 CRENSHAW BLVD**  
**TORRANCE, CA 90501**

**CA ENVIROSTOR**  
**CA VCP**  
**CA CHMIRS**  
**CA NPDES**  
**CA CIWQS**

**S109036743**  
**N/A**

**Relative:**  
**Higher**  
**Actual:**  
**87 ft.**

ENVIROSTOR:  
 Name: PLASMA TECHNOLOGY, INC.  
 Address: 1754 CRENSHAW BLVD.  
 City,State,Zip: TORRANCE, CA 90501  
 Facility ID: 19380060  
 Status: No Further Action  
 Status Date: 07/31/2001  
 Site Code: 301022  
 Site Type: Voluntary Cleanup  
 Site Type Detailed: Voluntary Cleanup  
 Acres: 0.75  
 NPL: NO  
 Regulatory Agencies: SMBRP  
 Lead Agency: SMBRP  
 Program Manager: Not reported  
 Supervisor: Rita Kamat

Map ID  
Direction  
Distance  
Elevation

MAP FINDINGS

Site

Database(s)

EDR ID Number  
EPA ID Number

**PLASMA TECHNOLOGY INC (Continued)**

**S109036743**

Division Branch: Cleanup Chatsworth  
Assembly: 66  
Senate: 35  
Special Program: Voluntary Cleanup Program  
Restricted Use: NO  
Site Mgmt Req: NONE SPECIFIED  
Funding: Responsible Party  
Latitude: 33.82958  
Longitude: -118.3280  
APN: 7359-008-027, 7359008027  
Past Use: METAL PLATING - OTHER  
Potential COC: NONE SPECIFIED No Contaminants found  
Confirmed COC: No Contaminants found  
Potential Description: NMA  
Alias Name: PTI  
Alias Type: Alternate Name  
Alias Name: 7359-008-027  
Alias Type: APN  
Alias Name: 7359008027  
Alias Type: APN  
Alias Name: 110002647869  
Alias Type: EPA (FRS #)  
Alias Name: 301022  
Alias Type: Project Code (Site Code)  
Alias Name: 19380060  
Alias Type: Envirostor ID Number

Completed Info:

Completed Area Name: PROJECT WIDE  
Completed Sub Area Name: Not reported  
Completed Document Type: Preliminary Endangerment Assessment Report  
Completed Date: 07/31/2001  
Comments: VCA

Completed Area Name: PROJECT WIDE  
Completed Sub Area Name: Not reported  
Completed Document Type: Voluntary Cleanup Agreement  
Completed Date: 07/30/2001  
Comments: DTSC and proponent finalize Voluntary Cleanup Agreement.

Future Area Name: Not reported  
Future Sub Area Name: Not reported  
Future Document Type: Not reported  
Future Due Date: Not reported  
Schedule Area Name: Not reported  
Schedule Sub Area Name: Not reported  
Schedule Document Type: Not reported  
Schedule Due Date: Not reported  
Schedule Revised Date: Not reported

VCP:

Name: PLASMA TECHNOLOGY, INC.  
Address: 1754 CRENSHAW BLVD.  
City,State,Zip: TORRANCE, CA 90501  
Facility ID: 19380060  
Site Type: Voluntary Cleanup  
Site Type Detail: Voluntary Cleanup



Map ID  
Direction  
Distance  
Elevation

MAP FINDINGS

Site

Database(s)

EDR ID Number  
EPA ID Number

**PLASMA TECHNOLOGY INC (Continued)**

**S109036743**

Site Mgmt. Req.: NONE SPECIFIED  
Acres: 0.75  
National Priorities List: NO  
Cleanup Oversight Agencies: SMBRP  
Lead Agency: SMBRP  
Lead Agency Description: DTSC - Site Cleanup Program  
Project Manager: Not reported  
Supervisor: Rita Kamat  
Division Branch: Cleanup Chatsworth  
Site Code: 301022  
Assembly: 66  
Senate: 35  
Special Programs Code: Voluntary Cleanup Program  
Status: No Further Action  
Status Date: 07/31/2001  
Restricted Use: NO  
Funding: Responsible Party  
Lat/Long: 33.82958 / -118.3280  
APN: 7359-008-027, 7359008027  
Past Use: METAL PLATING - OTHER  
Potential COC: NONE SPECIFIED,31000  
Confirmed COC: 31000  
Potential Description: NMA  
Alias Name: PTI  
Alias Type: Alternate Name  
Alias Name: 7359-008-027  
Alias Type: APN  
Alias Name: 7359008027  
Alias Type: APN  
Alias Name: 110002647869  
Alias Type: EPA (FRS #)  
Alias Name: 301022  
Alias Type: Project Code (Site Code)  
Alias Name: 19380060  
Alias Type: Envirostor ID Number

**Completed Info:**

Completed Area Name: PROJECT WIDE  
Completed Sub Area Name: Not reported  
Completed Document Type: Preliminary Endangerment Assessment Report  
Completed Date: 07/31/2001  
Comments: VCA

Completed Area Name: PROJECT WIDE  
Completed Sub Area Name: Not reported  
Completed Document Type: Voluntary Cleanup Agreement  
Completed Date: 07/30/2001  
Comments: DTSC and proponent finalize Voluntary Cleanup Agreement.

Future Area Name: Not reported  
Future Sub Area Name: Not reported  
Future Document Type: Not reported  
Future Due Date: Not reported  
Schedule Area Name: Not reported  
Schedule Sub Area Name: Not reported  
Schedule Document Type: Not reported  
Schedule Due Date: Not reported  
Schedule Revised Date: Not reported

Map ID  
Direction  
Distance  
Elevation

MAP FINDINGS

Site

Database(s)

EDR ID Number  
EPA ID Number

PLASMA TECHNOLOGY INC (Continued)

S109036743

CHMIRS:

Name: Not reported  
Address: 1754 CRENSHAW  
City,State,Zip: TORRANCE, CA 90501  
OES Incident Number: 7-7366  
OES notification: 11/29/2007  
OES Date: Not reported  
OES Time: Not reported  
**Date Completed: Not reported**  
Property Use: Not reported  
Agency Id Number: Not reported  
Agency Incident Number: Not reported  
Time Notified: Not reported  
Time Completed: Not reported  
Surrounding Area: Not reported  
Estimated Temperature: Not reported  
Property Management: Not reported  
More Than Two Substances Involved?: Not reported  
Resp Agncy Personel # Of Decontaminated: Not reported  
Responding Agency Personel # Of Injuries: Not reported  
Responding Agency Personel # Of Fatalities: Not reported  
Others Number Of Decontaminated: Not reported  
Others Number Of Injuries: Not reported  
Others Number Of Fatalities: Not reported  
Vehicle Make/year: Not reported  
Vehicle License Number: Not reported  
Vehicle State: Not reported  
Vehicle Id Number: Not reported  
CA DOT PUC/ICC Number: Not reported  
Company Name: Not reported  
Reporting Officer Name/ID: Not reported  
Report Date: Not reported  
Facility Telephone: Not reported  
Waterway Involved: Not reported  
Waterway: Not reported  
Spill Site: Not reported  
Cleanup By: Reporting Party  
Containment: Not reported  
What Happened: Not reported  
Type: Not reported  
Measure: Not reported  
Other: Not reported  
Date/Time: Not reported  
Year: 2007  
Agency: Plasma Technology  
Incident Date: 11/28/2007 12:00:00 AM  
Admin Agency: Torrance Fire Department  
Amount: Not reported  
Contained: Yes  
Site Type: Other  
E Date: Not reported  
Substance: Nitrogen Oxide  
Gallons: 0.000000  
Unknown: 0  
Substance #2: Not reported  
Substance #3: Not reported  
Evacuations: 0

Map ID  
Direction  
Distance  
Elevation

MAP FINDINGS

Site

Database(s)

EDR ID Number  
EPA ID Number

**PLASMA TECHNOLOGY INC (Continued)**

**S109036743**

Number of Injuries: 0  
Number of Fatalities: 0  
#1 Pipeline: Not reported  
#2 Pipeline: Not reported  
#3 Pipeline: Not reported  
#1 Vessel >= 300 Tons: Not reported  
#2 Vessel >= 300 Tons: Not reported  
#3 Vessel >= 300 Tons: Not reported  
Evacs: Not reported  
Injuries: Not reported  
Fatafs: Not reported  
Comments: Not reported  
Description: There was an overreaction in the stripping process.

**NPDES:**

Name: PLASMA TECHNOLOGY INC  
Address: 1754 CRENSHAW BLVD  
City,State,Zip: TORRANCE, CA 90501  
Facility Status: Not reported  
NPDES Number: Not reported  
Region: Not reported  
Agency Number: Not reported  
Regulatory Measure ID: Not reported  
Place ID: Not reported  
Order Number: Not reported  
WDID: 4 19I019839  
Regulatory Measure Type: Industrial  
Program Type: Not reported  
Adoption Date Of Regulatory Measure: Not reported  
Effective Date Of Regulatory Measure: Not reported  
Termination Date Of Regulatory Measure: Not reported  
Expiration Date Of Regulatory Measure: Not reported  
Discharge Address: Not reported  
Discharge Name: Not reported  
Discharge City: Not reported  
Discharge State: Not reported  
Discharge Zip: Not reported  
Status: Active  
Status Date: 10/19/2005  
Operator Name: Plasma Technology Inc  
Operator Address: Not reported  
Operator City: Not reported  
Operator State: Not reported  
Operator Zip: Not reported

**NPDES as of 03/2018:**

NPDES Number: CAS000001  
Status: Active  
Agency Number: 0  
Region: 4  
Regulatory Measure ID: 293267  
Order Number: 97-03-DWQ  
Regulatory Measure Type: Enrollee  
Place ID: Not reported  
WDID: 4 19I019839  
Program Type: Industrial

Map ID  
Direction  
Distance  
Elevation

MAP FINDINGS

Site

Database(s)

EDR ID Number  
EPA ID Number

**PLASMA TECHNOLOGY INC (Continued)**

**S109036743**

Adoption Date Of Regulatory Measure: Not reported  
Effective Date Of Regulatory Measure: 10/19/2005  
Expiration Date Of Regulatory Measure: Not reported  
Termination Date Of Regulatory Measure: Not reported  
Discharge Name: Plasma Technology Inc  
Discharge Address: 1754 Crenshaw Blvd  
Discharge City: Torrance  
Discharge State: California  
Discharge Zip: 90501  
Received Date: Not reported  
Processed Date: Not reported  
Status: Not reported  
Status Date: Not reported  
Place Size: Not reported  
Place Size Unit: Not reported  
Contact: Not reported  
Contact Title: Not reported  
Contact Phone: Not reported  
Contact Phone Ext: Not reported  
Contact Email: Not reported  
Operator Name: Not reported  
Operator Address: Not reported  
Operator City: Not reported  
Operator State: Not reported  
Operator Zip: Not reported  
Operator Contact: Not reported  
Operator Contact Title: Not reported  
Operator Contact Phone: Not reported  
Operator Contact Phone Ext: Not reported  
Operator Contact Email: Not reported  
Operator Type: Not reported  
Developer: Not reported  
Developer Address: Not reported  
Developer City: Not reported  
Developer State: Not reported  
Developer Zip: Not reported  
Developer Contact: Not reported  
Developer Contact Title: Not reported  
Constype Linear Utility Ind: Not reported  
Emergency Phone: Not reported  
Emergency Phone Ext: Not reported  
Constype Above Ground Ind: Not reported  
Constype Below Ground Ind: Not reported  
Constype Cable Line Ind: Not reported  
Constype Comm Line Ind: Not reported  
Constype Commercial Ind: Not reported  
Constype Electrical Line Ind: Not reported  
Constype Gas Line Ind: Not reported  
Constype Industrial Ind: Not reported  
Constype Other Description: Not reported  
Constype Other Ind: Not reported  
Constype Recons Ind: Not reported  
Constype Residential Ind: Not reported  
Constype Transport Ind: Not reported  
Constype Utility Description: Not reported  
Constype Utility Ind: Not reported  
Constype Water Sewer Ind: Not reported

Map ID  
Direction  
Distance  
Elevation

MAP FINDINGS

Site

Database(s)

EDR ID Number  
EPA ID Number

**PLASMA TECHNOLOGY INC (Continued)**

**S109036743**

Dir Discharge Uswater Ind:	Not reported
Receiving Water Name:	Not reported
Certifier:	Not reported
Certifier Title:	Not reported
Certification Date:	Not reported
Primary Sic:	Not reported
Secondary Sic:	Not reported
Tertiary Sic:	Not reported
NPDES Number:	Not reported
Status:	Not reported
Agency Number:	Not reported
Region:	4
Regulatory Measure ID:	293267
Order Number:	Not reported
Regulatory Measure Type:	Industrial
Place ID:	Not reported
WDID:	4 19I019839
Program Type:	Not reported
Adoption Date Of Regulatory Measure:	Not reported
Effective Date Of Regulatory Measure:	Not reported
Expiration Date Of Regulatory Measure:	Not reported
Termination Date Of Regulatory Measure:	Not reported
Discharge Name:	Not reported
Discharge Address:	Not reported
Discharge City:	Not reported
Discharge State:	Not reported
Discharge Zip:	Not reported
Received Date:	05/09/2008
Processed Date:	10/19/2005
Status:	Active
Status Date:	10/19/2005
Place Size:	40000
Place Size Unit:	SqFt
Contact:	Steve Norris
Contact Title:	Facilities Manager
Contact Phone:	310-320-3373
Contact Phone Ext:	Not reported
Contact Email:	s.norris@ptise.com
Operator Name:	Plasma Technology Inc
Operator Address:	Not reported
Operator City:	Not reported
Operator State:	Not reported
Operator Zip:	Not reported
Operator Contact:	Not reported
Operator Contact Title:	Not reported
Operator Contact Phone:	Not reported
Operator Contact Phone Ext:	Not reported
Operator Contact Email:	Not reported
Operator Type:	Private Individual
Developer:	Not reported
Developer Address:	Not reported
Developer City:	Not reported
Developer State:	California
Developer Zip:	Not reported
Developer Contact:	Not reported
Developer Contact Title:	Not reported

Map ID  
Direction  
Distance  
Elevation

MAP FINDINGS

Site

Database(s)

EDR ID Number  
EPA ID Number

**PLASMA TECHNOLOGY INC (Continued)**

**S109036743**

Constype Linear Utility Ind: Not reported  
Emergency Phone: 310-320-3373  
Emergency Phone Ext: Not reported  
Constype Above Ground Ind: Not reported  
Constype Below Ground Ind: Not reported  
Constype Cable Line Ind: Not reported  
Constype Comm Line Ind: Not reported  
Constype Commercial Ind: Not reported  
Constype Electrical Line Ind: Not reported  
Constype Gas Line Ind: Not reported  
Constype Industrial Ind: Not reported  
Constype Other Description: Not reported  
Constype Other Ind: Not reported  
Constype Recons Ind: Not reported  
Constype Residential Ind: Not reported  
Constype Transport Ind: Not reported  
Constype Utility Description: Not reported  
Constype Utility Ind: Not reported  
Constype Water Sewer Ind: Not reported  
Dir Discharge Uswater Ind: N  
Receiving Water Name: Ocean  
Certifier: steve norris  
Certifier Title: Facilites  
Certification Date: 19-FEB-15  
Primary Sic: 3479-Coating, Engraving, and Allied Services, NEC  
Secondary Sic: Not reported  
Tertiary Sic: Not reported

Name: PLASMA TECHNOLOGY INC  
Address: 1754 CRENSHAW BLVD  
City,State,Zip: TORRANCE, CA 90501  
Facility Status: Active  
NPDES Number: CAS000001  
Region: 4  
Agency Number: 0  
Regulatory Measure ID: 293267  
Place ID: Not reported  
Order Number: 97-03-DWQ  
WDID: 4 19I019839  
Regulatory Measure Type: Enrollee  
Program Type: Industrial  
Adoption Date Of Regulatory Measure: Not reported  
Effective Date Of Regulatory Measure: 10/19/2005  
Termination Date Of Regulatory Measure: Not reported  
Expiration Date Of Regulatory Measure: Not reported  
Discharge Address: 1754 Crenshaw Blvd  
Discharge Name: Plasma Technology Inc  
Discharge City: Torrance  
Discharge State: California  
Discharge Zip: 90501  
Status: Not reported  
Status Date: Not reported  
Operator Name: Not reported  
Operator Address: Not reported  
Operator City: Not reported  
Operator State: Not reported

Map ID  
Direction  
Distance  
Elevation

MAP FINDINGS

Site

Database(s)

EDR ID Number  
EPA ID Number

**PLASMA TECHNOLOGY INC (Continued)**

**S109036743**

Operator Zip: Not reported  
NPDES as of 03/2018:  
NPDES Number: CAS000001  
Status: Active  
Agency Number: 0  
Region: 4  
Regulatory Measure ID: 293267  
Order Number: 97-03-DWQ  
Regulatory Measure Type: Enrollee  
Place ID: Not reported  
WDID: 4 19I019839  
Program Type: Industrial  
Adoption Date Of Regulatory Measure: Not reported  
Effective Date Of Regulatory Measure: 10/19/2005  
Expiration Date Of Regulatory Measure: Not reported  
Termination Date Of Regulatory Measure: Not reported  
Discharge Name: Plasma Technology Inc  
Discharge Address: 1754 Crenshaw Blvd  
Discharge City: Torrance  
Discharge State: California  
Discharge Zip: 90501  
Received Date: Not reported  
Processed Date: Not reported  
Status: Not reported  
Status Date: Not reported  
Place Size: Not reported  
Place Size Unit: Not reported  
Contact: Not reported  
Contact Title: Not reported  
Contact Phone: Not reported  
Contact Phone Ext: Not reported  
Contact Email: Not reported  
Operator Name: Not reported  
Operator Address: Not reported  
Operator City: Not reported  
Operator State: Not reported  
Operator Zip: Not reported  
Operator Contact: Not reported  
Operator Contact Title: Not reported  
Operator Contact Phone: Not reported  
Operator Contact Phone Ext: Not reported  
Operator Contact Email: Not reported  
Operator Type: Not reported  
Developer: Not reported  
Developer Address: Not reported  
Developer City: Not reported  
Developer State: Not reported  
Developer Zip: Not reported  
Developer Contact: Not reported  
Developer Contact Title: Not reported  
Constype Linear Utility Ind: Not reported  
Emergency Phone: Not reported  
Emergency Phone Ext: Not reported  
Constype Above Ground Ind: Not reported  
Constype Below Ground Ind: Not reported  
Constype Cable Line Ind: Not reported  
Constype Comm Line Ind: Not reported

Map ID  
Direction  
Distance  
Elevation

MAP FINDINGS

Site

Database(s)

EDR ID Number  
EPA ID Number

**PLASMA TECHNOLOGY INC (Continued)**

**S109036743**

Constype Commercial Ind:	Not reported
Constype Electrical Line Ind:	Not reported
Constype Gas Line Ind:	Not reported
Constype Industrial Ind:	Not reported
Constype Other Description:	Not reported
Constype Other Ind:	Not reported
Constype Recons Ind:	Not reported
Constype Residential Ind:	Not reported
Constype Transport Ind:	Not reported
Constype Utility Description:	Not reported
Constype Utility Ind:	Not reported
Constype Water Sewer Ind:	Not reported
Dir Discharge Uswater Ind:	Not reported
Receiving Water Name:	Not reported
Certifier:	Not reported
Certifier Title:	Not reported
Certification Date:	Not reported
Primary Sic:	Not reported
Secondary Sic:	Not reported
Tertiary Sic:	Not reported
NPDES Number:	Not reported
Status:	Not reported
Agency Number:	Not reported
Region:	4
Regulatory Measure ID:	293267
Order Number:	Not reported
Regulatory Measure Type:	Industrial
Place ID:	Not reported
WDID:	4 19I019839
Program Type:	Not reported
Adoption Date Of Regulatory Measure:	Not reported
Effective Date Of Regulatory Measure:	Not reported
Expiration Date Of Regulatory Measure:	Not reported
Termination Date Of Regulatory Measure:	Not reported
Discharge Name:	Not reported
Discharge Address:	Not reported
Discharge City:	Not reported
Discharge State:	Not reported
Discharge Zip:	Not reported
Received Date:	05/09/2008
Processed Date:	10/19/2005
Status:	Active
Status Date:	10/19/2005
Place Size:	40000
Place Size Unit:	SqFt
Contact:	Steve Norris
Contact Title:	Facilities Manager
Contact Phone:	310-320-3373
Contact Phone Ext:	Not reported
Contact Email:	s.norris@ptise.com
Operator Name:	Plasma Technology Inc
Operator Address:	Not reported
Operator City:	Not reported
Operator State:	Not reported
Operator Zip:	Not reported
Operator Contact:	Not reported



Map ID  
Direction  
Distance  
Elevation

MAP FINDINGS

Site

Database(s)

EDR ID Number  
EPA ID Number

**PLASMA TECHNOLOGY INC (Continued)**

**S109036743**

Operator Contact Title: Not reported  
Operator Contact Phone: Not reported  
Operator Contact Phone Ext: Not reported  
Operator Contact Email: Not reported  
Operator Type: Private Individual  
Developer: Not reported  
Developer Address: Not reported  
Developer City: Not reported  
Developer State: California  
Developer Zip: Not reported  
Developer Contact: Not reported  
Developer Contact Title: Not reported  
Constype Linear Utility Ind: Not reported  
Emergency Phone: 310-320-3373  
Emergency Phone Ext: Not reported  
Constype Above Ground Ind: Not reported  
Constype Below Ground Ind: Not reported  
Constype Cable Line Ind: Not reported  
Constype Comm Line Ind: Not reported  
Constype Commercial Ind: Not reported  
Constype Electrical Line Ind: Not reported  
Constype Gas Line Ind: Not reported  
Constype Industrial Ind: Not reported  
Constype Other Description: Not reported  
Constype Other Ind: Not reported  
Constype Recons Ind: Not reported  
Constype Residential Ind: Not reported  
Constype Transport Ind: Not reported  
Constype Utility Description: Not reported  
Constype Utility Ind: Not reported  
Constype Water Sewer Ind: Not reported  
Dir Discharge Uswater Ind: N  
Receiving Water Name: Ocean  
Certifier: steve norris  
Certifier Title: Facilites  
Certification Date: 19-FEB-15  
Primary Sic: 3479-Coating, Engraving, and Allied Services, NEC  
Secondary Sic: Not reported  
Tertiary Sic: Not reported

**CIWQS:**

Name: PLASMA TECHNOLOGY INC  
Address: 1754 CRENSHAW BLVD  
City,State,Zip: TORRANCE, CA 90501  
Agency: Plasma Technology Inc  
Agency Address: 1754 Crenshaw Blvd, Torrance, CA 90501  
Place/Project Type: Industrial - Coating, Engraving, and Allied Services, NEC  
SIC/NAICS: 3479  
Region: 4  
Program: INDSTW  
Regulatory Measure Status: Active  
Regulatory Measure Type: Storm water industrial  
Order Number: 2014-0057-DWQ  
WDID: 4 19I019839  
NPDES Number: CAS000001  
Adoption Date: Not reported

Map ID  
 Direction  
 Distance  
 Elevation

MAP FINDINGS

Site

Database(s)

EDR ID Number  
 EPA ID Number

**PLASMA TECHNOLOGY INC (Continued)**

**S109036743**

Effective Date: 10/19/2005  
 Termination Date: Not reported  
 Expiration/Review Date: Not reported  
 Design Flow: Not reported  
 Major/Minor: Not reported  
 Complexity: Not reported  
 TTWQ: Not reported  
 Enforcement Actions within 5 years: 0  
 Violations within 5 years: 0  
 Latitude: 33.83055  
 Longitude: -118.328013

**AL189  
 NNE  
 1/2-1  
 0.802 mi.  
 4237 ft.**

**MOBIL OIL TORRANCE REFINERY  
 3700 W 190TH STREET  
 TORRANCE, CA 90503**

**Site 1 of 5 in cluster AL**

**CA ENVIROSTOR  
 CA CPS-SLIC  
 CA HIST UST  
 CA CHMIRS  
 CA CERS**

**S100215820  
 N/A**

**Relative:  
 Lower  
 Actual:  
 63 ft.**

**ENVIROSTOR:**  
 Name: EXXON MOBIL OIL CORP  
 Address: 3700 W 190TH ST  
 City,State,Zip: TORRANCE, CA 905040000  
 Facility ID: 80001569  
 Status: Refer: RWQCB  
 Status Date: 01/01/2008  
 Site Code: Not reported  
 Site Type: Corrective Action  
 Site Type Detailed: Corrective Action  
 Acres: 0  
 NPL: NO  
 Regulatory Agencies: RWQCB 4 - Los Angeles  
 Lead Agency: RWQCB 4 - Los Angeles  
 Program Manager: Not reported  
 Supervisor: \* Unknown  
 Division Branch: Cleanup Chatsworth  
 Assembly: 66  
 Senate: 35  
 Special Program: Not reported  
 Restricted Use: NO  
 Site Mgmt Req: NONE SPECIFIED  
 Funding: Not reported  
 Latitude: 33.85725  
 Longitude: -118.3371  
 APN: 7352002023  
 Past Use: NONE SPECIFIED  
 Potential COC: NONE SPECIFIED  
 Confirmed COC: NONE SPECIFIED  
 Potential Description: NONE SPECIFIED  
 Alias Name: 7352002023  
 Alias Type: APN  
 Alias Name: CAD008354052  
 Alias Type: EPA Identification Number  
 Alias Name: 19290134  
 Alias Type: Envirostor ID Number  
 Alias Name: 80001569  
 Alias Type: Envirostor ID Number

Completed Info:

Map ID  
Direction  
Distance  
Elevation

MAP FINDINGS

Site

Database(s)

EDR ID Number  
EPA ID Number

**MOBIL OIL TORRANCE REFINERY (Continued)**

**S100215820**

Completed Area Name: PROJECT WIDE  
Completed Sub Area Name: Not reported  
Completed Document Type: Interim Measures Questionnaire  
Completed Date: 09/21/1994  
Comments: Not reported

Completed Area Name: ENTIRE FACILITY, GROUNDWATER  
Completed Sub Area Name: Not reported  
Completed Document Type: Consent Agreement  
Completed Date: 02/05/1985  
Comments: Not reported

Completed Area Name: PROJECT WIDE  
Completed Sub Area Name: Not reported  
Completed Document Type: Groundwater Migration Controlled  
Completed Date: 03/09/2001  
Comments: Not reported

Completed Area Name: PROJECT WIDE  
Completed Sub Area Name: Not reported  
Completed Document Type: Groundwater Migration Controlled  
Completed Date: 04/07/2006  
Comments: Not reported

Completed Area Name: PROJECT WIDE  
Completed Sub Area Name: Not reported  
Completed Document Type: Human Exposure Controlled  
Completed Date: 03/09/2001  
Comments: Not reported

Completed Area Name: PROJECT WIDE  
Completed Sub Area Name: Not reported  
Completed Document Type: Human Exposure Controlled  
Completed Date: 09/26/2003  
Comments: Not reported

Completed Area Name: PROJECT WIDE  
Completed Sub Area Name: Not reported  
Completed Document Type: Preliminary Assessment Report  
Completed Date: 05/21/1990  
Comments: Not reported

Completed Area Name: Sites With No Operable Unit  
Completed Sub Area Name: GROUNDWATER  
Completed Document Type: RFI Report  
Completed Date: 10/03/1990  
Comments: Not reported

Completed Area Name: Sites With No Operable Unit  
Completed Sub Area Name: GROUNDWATER  
Completed Document Type: Interim Measures Implementation Report  
Completed Date: 11/30/1989  
Comments: Not reported

Completed Area Name: PROJECT WIDE  
Completed Sub Area Name: Not reported  
Completed Document Type: Interim Measures Workplan

Map ID  
Direction  
Distance  
Elevation

MAP FINDINGS

Site

Database(s)

EDR ID Number  
EPA ID Number

**MOBIL OIL TORRANCE REFINERY (Continued)**

**S100215820**

Completed Date: 09/01/1991  
Comments: Not reported

Completed Area Name: Sites With No Operable Unit  
Completed Sub Area Name: GROUNDWATER  
Completed Document Type: RFI Workplan  
Completed Date: 05/12/1988  
Comments: Groundwater Clean Up and Mitigation Program.

Completed Area Name: PROJECT WIDE  
Completed Sub Area Name: Not reported  
Completed Document Type: Preliminary Assessment Report  
Completed Date: 04/17/1990  
Comments: Not reported

Completed Area Name: PROJECT WIDE  
Completed Sub Area Name: Not reported  
Completed Document Type: Interim Measures Implementation Report  
Completed Date: 06/30/1993  
Comments: Not reported

Completed Area Name: Sites With No Operable Unit  
Completed Sub Area Name: GROUNDWATER  
Completed Document Type: Interim Measures Workplan  
Completed Date: 02/05/1985  
Comments: Not reported

Future Area Name: PROJECT WIDE  
Future Sub Area Name: Not reported  
Future Document Type: Remedy Construction Complete  
Future Due Date: 2021  
Schedule Area Name: Not reported  
Schedule Sub Area Name: Not reported  
Schedule Document Type: Not reported  
Schedule Due Date: Not reported  
Schedule Revised Date: Not reported

Name: MOBIL OIL, TORRANCE REFINERY  
Address: 3700 W. 190TH STREET  
City,State,Zip: TORRANCE, CA 90503  
Facility ID: 71002204  
Status: Refer: Other Agency  
Status Date: Not reported  
Site Code: Not reported  
Site Type: Tiered Permit  
Site Type Detailed: Tiered Permit  
Acres: Not reported  
NPL: NO  
Regulatory Agencies: NONE SPECIFIED  
Lead Agency: NONE SPECIFIED  
Program Manager: Not reported  
Supervisor: Not reported  
Division Branch: Cleanup Chatsworth  
Assembly: 66  
Senate: 35  
Special Program: Not reported  
Restricted Use: NO

Map ID  
Direction  
Distance  
Elevation

MAP FINDINGS

Site

Database(s)

EDR ID Number  
EPA ID Number

**MOBIL OIL TORRANCE REFINERY (Continued)**

**S100215820**

Site Mgmt Req: NONE SPECIFIED  
Funding: Not reported  
Latitude: 33.85822  
Longitude: -118.3375  
APN: NONE SPECIFIED  
Past Use: NONE SPECIFIED  
Potential COC: NONE SPECIFIED  
Confirmed COC: NONE SPECIFIED  
Potential Description: NONE SPECIFIED  
Alias Name: CAD008354052  
Alias Type: EPA Identification Number  
Alias Name: 71002204  
Alias Type: Envirostor ID Number

**Completed Info:**

Completed Area Name: Not reported  
Completed Sub Area Name: Not reported  
Completed Document Type: Not reported  
Completed Date: Not reported  
Comments: Not reported

Future Area Name: Not reported  
Future Sub Area Name: Not reported  
Future Document Type: Not reported  
Future Due Date: Not reported  
Schedule Area Name: Not reported  
Schedule Sub Area Name: Not reported  
Schedule Document Type: Not reported  
Schedule Due Date: Not reported  
Schedule Revised Date: Not reported

**CPS-SLIC:**

Name: FORMER MOBIL TORRANCE REFINERY  
Address: 3700 W. 190TH ST  
City,State,Zip: TORRANCE, CA  
Region: STATE  
**Facility Status: Open - Remediation**  
Status Date: 03/28/1988  
Global Id: SL372452438  
Lead Agency: LOS ANGELES RWQCB (REGION 4)  
Lead Agency Case Number: Not reported  
Latitude: 33.8582909  
Longitude: -118.336893  
Case Type: Cleanup Program Site  
Case Worker: RO  
Local Agency: Not reported  
RB Case Number: 0234  
File Location: Regional Board  
Potential Media Affected: Aquifer used for drinking water supply, Indoor Air, Other Groundwater (uses other than drinking water), Soil, Soil Vapor, Surface water, Under Investigation  
Potential Contaminants of Concern: Benzene, Toluene, Xylene, Chromium, Lead, Crude Oil, Diesel, Gasoline, Heating Oil / Fuel Oil, Kerosene, Methane, Other Petroleum, Stoddard solvent / Mineral Sprits / Distillates, Waste Oil / Motor / Hydraulic / Lubricating  
Site History: The site is undergoing: 1. Site-wide groundwater monitoring of the perched zones, the Gage-Gardena Aquifer, and the Lynwood-Silverado

**MOBIL OIL TORRANCE REFINERY (Continued)**

**S100215820**

Aquifer; 2. Removal of free hydrocarbon product (FHP) from the perched zones and the Gage-Gardena Aquifer via active pumps and mobile recovery units and vacuum truck recovery; 3. Pump and treat of the dissolved phase groundwater plume in the Gage-Gardena Aquifer at the southeastern portion of the Refinery; 4. Soil vapor monitoring at the Del Amo Boulevard and Van Ness Way area; 5. Soil vapor extraction at the Del Amo Boulevard and Van Ness Way area; and 6. Pilot testing for dual-phase extraction to treat LNAPL that has migrated to the north of the Refinery. The Torrance Refinery (Refinery) has been implementing phases of our requirements in our CAOs and has drilled hundreds of exploratory borings to delineate the extent of contaminated soil, excavated and treated several thousand cubic yards of contaminated soil, installed 103 groundwater monitoring wells in the perched zone, 138 groundwater monitoring wells in the Gage-Gardena Aquifer, and 7 in the Lynwood Aquifer. Currently, 86 wells in the perched zone, 164 wells in the Gage-Gardena Aquifer, and 7 wells in the Lynwood Aquifer are gauged and sampled semiannually. There are 49 free hydrocarbon product (FHP) monitoring wells installed in the perched zone, and 35 wells in the Gage-Gardena Aquifer. Free hydrocarbon product is being recovered with active pumps at 42 recovery systems, and via vacuum truck recovery, at plumes present beneath the refinery, and offsite, to the southeast. As of the end of 2017, approximately 1.37 million gallons and 18 millions gallons of free hydrocarbon product have been removed from the perched zones and the Gage-Gardena Aquifer, respectively. Highly contaminated groundwater and FHP resulting from refinery operations have been reported within the shallow perched groundwater zone and the underlying Gage-Gardena Aquifer. A groundwater contaminant (dissolved benzene) plume flows southeast both onsite and approximately 4500 feet from the southeast corner of the Refinery. A total of 6 groundwater extraction wells (5 onsite and one offsite) have been installed and operated since 1988 to contain and prevent migration of the plume, and to treat the extracted water onsite. The Refinery groundwater extraction and treatment system utilizes an Envirex fluidized bed bioreactor, and granular activated carbon. Treated extracted groundwater is reused by the refinery. As of the end of 2017, approximately 26,000 acre-feet of groundwater has been extracted from onsite and offsite portions of the plume in the Gage-Gardena Aquifer and treated. Future Subsurface Investigations and Cleanup: The Regional Board has directed additional investigations in the southeast and southwest portions of the Refinery to address data gaps that exist in the monitoring well network. Step out investigations will be conducted to fully delineate the extent of wastes in areas where LNAPL or other contaminants have recently been detected in boundary monitoring wells. Additional detailed subsurface investigations of the lateral and vertical extents of contaminated soil, soil gas, FHP, and groundwater and additional future cleanup of these contaminated media may be required by the Regional Board for the 750-acre refinery containing several known and previously investigated and some potential or partially investigated sources of contamination including 160 aboveground storage tanks (ASTs), pipelines, process areas, equipment, and 34 material and waste storage, treatment and disposal facilities known as solid waste management units (SWMUs) and 7 Areas of Concern (AOCs). Some of the significant remaining tasks potentially include additional delineation and cleanup of the contaminated soil in the deeper vadose zone and smear zone, delineation of the onsite lateral

Map ID  
Direction  
Distance  
Elevation

MAP FINDINGS

Site

Database(s)

EDR ID Number  
EPA ID Number

**MOBIL OIL TORRANCE REFINERY (Continued)**

**S100215820**

and vertical extent of soil gas in the vadose zone and its remediation, additional delineation of potential FHP and contaminated groundwater in the Lynwood Aquifer, use of more aggressive technologies for cleanup of FHP and dissolved-phase groundwater cleanup in addition to the ongoing operation of FHP recovery and groundwater pump and treat systems.

[Click here to access the California GeoTracker records for this facility:](#)

**HIST UST:**

Name:	MOBIL OIL TORRANCE REFINERY
Address:	3700 W 190TH STREET
City,State,Zip:	TORRANCE, CA 90503
File Number:	00027EAC
URL:	<a href="http://geotracker.waterboards.ca.gov/ustpdfs/pdf/00027EAC.pdf">http://geotracker.waterboards.ca.gov/ustpdfs/pdf/00027EAC.pdf</a>
Region:	Not reported
Facility ID:	Not reported
Facility Type:	Not reported
Other Type:	Not reported
Contact Name:	Not reported
Telephone:	Not reported
Owner Name:	Not reported
Owner Address:	Not reported
Owner City,St,Zip:	Not reported
Total Tanks:	Not reported
Tank Num:	Not reported
Container Num:	Not reported
Year Installed:	Not reported
Tank Capacity:	Not reported
Tank Used for:	Not reported
Type of Fuel:	Not reported
Container Construction Thickness:	Not reported
Leak Detection:	Not reported

[Click here for Geo Tracker PDF:](#)

**CHMIRS:**

Name:	Not reported
Address:	3700 W 190TH ST
City,State,Zip:	TORRANCE, CA 90504
OES Incident Number:	19-2685
OES notification:	04/24/2019
OES Date:	Not reported
OES Time:	Not reported
<b>Date Completed:</b>	<b>Not reported</b>
Property Use:	Not reported
Agency Id Number:	Not reported
Agency Incident Number:	Not reported
Time Notified:	Not reported
Time Completed:	Not reported
Surrounding Area:	Not reported
Estimated Temperature:	Not reported
Property Management:	Not reported
More Than Two Substances Involved?:	Not reported
Resp Agency Personel # Of Decontaminated:	Not reported

Map ID  
Direction  
Distance  
Elevation

MAP FINDINGS

Site

Database(s)

EDR ID Number  
EPA ID Number

**MOBIL OIL TORRANCE REFINERY (Continued)**

**S100215820**

Responding Agency Personel # Of Injuries:	Not reported
Responding Agency Personel # Of Fatalities:	Not reported
Others Number Of Decontaminated:	Not reported
Others Number Of Injuries:	Not reported
Others Number Of Fatalities:	Not reported
Vehicle Make/year:	Not reported
Vehicle License Number:	Not reported
Vehicle State:	Not reported
Vehicle Id Number:	Not reported
CA DOT PUC/ICC Number:	Not reported
Company Name:	Not reported
Reporting Officer Name/ID:	Not reported
Report Date:	Not reported
Facility Telephone:	Not reported
Waterway Involved:	No
Waterway:	Not reported
Spill Site:	Refinery
Cleanup By:	N/A
Containment:	Not reported
What Happened:	Not reported
Type:	Not reported
Measure:	Not reported
Other:	Not reported
Type:	VAPOR
Measure:	Lbs.
Other:	Not reported
Date/Time:	2241
Year:	2019
Agency:	Torrance Refining Co
Incident Date:	04/24/2019
Admin Agency:	Torrance Fire Department
Amount:	Not reported
Contained:	Not stopped,Not contained
Site Type:	Not reported
E Date:	Not reported
Substance:	Sulfur Dioxide - SOX
Quantity Released:	500
Unknown:	Not reported
Substance #2:	Not reported
Substance #3:	Not reported
Evacuations:	Not reported
Number of Injuries:	Not reported
Number of Fatalities:	Not reported
#1 Pipeline:	No
#2 Pipeline:	No
#3 Pipeline:	No
#1 Vessel >= 300 Tons:	No
#2 Vessel >= 300 Tons:	No
#3 Vessel >= 300 Tons:	No
Evacs:	No
Injuries:	No
Fatals:	Unknown
Comments:	Not reported
Description:	Planned unit outage due to maintenance is causing the release, material is combusting and venting directly into the atmosphere, no estimate on containment, RP is handling the containment andno



Map ID  
Direction  
Distance  
Elevation

MAP FINDINGS

Site

Database(s)

EDR ID Number  
EPA ID Number

**MOBIL OIL TORRANCE REFINERY (Continued)**

**S100215820**

clean up is required.

Name:	Not reported
Address:	3700 W 190TH
City,State,Zip:	TORRANCE, CA
OES Incident Number:	5-2943
OES notification:	05/17/2005
OES Date:	Not reported
OES Time:	Not reported
<b>Date Completed:</b>	<b>Not reported</b>
Property Use:	Not reported
Agency Id Number:	Not reported
Agency Incident Number:	Not reported
Time Notified:	Not reported
Time Completed:	Not reported
Surrounding Area:	Not reported
Estimated Temperature:	Not reported
Property Management:	Not reported
More Than Two Substances Involved?:	Not reported
Resp Agency Personel # Of Decontaminated:	Not reported
Responding Agency Personel # Of Injuries:	Not reported
Responding Agency Personel # Of Fatalities:	Not reported
Others Number Of Decontaminated:	Not reported
Others Number Of Injuries:	Not reported
Others Number Of Fatalities:	Not reported
Vehicle Make/year:	Not reported
Vehicle License Number:	Not reported
Vehicle State:	Not reported
Vehicle Id Number:	Not reported
CA DOT PUC/ICC Number:	Not reported
Company Name:	Not reported
Reporting Officer Name/ID:	Not reported
Report Date:	Not reported
Facility Telephone:	Not reported
Waterway Involved:	Not reported
Waterway:	Not reported
Spill Site:	Not reported
Cleanup By:	n/a
Containment:	Not reported
What Happened:	Not reported
Type:	Not reported
Measure:	Not reported
Other:	Not reported
Date/Time:	Not reported
Year:	2005
Agency:	Exxon Mobil
Incident Date:	5/17/200512:00:00 AM
Admin Agency:	Torrance Fire Department
Amount:	Not reported
Contained:	No
Site Type:	Refinery
E Date:	Not reported
Substance:	Nox
Gallons:	0.000000
Unknown:	0
Substance #2:	Not reported
Substance #3:	Not reported

Map ID  
Direction  
Distance  
Elevation

MAP FINDINGS

Site

Database(s)

EDR ID Number  
EPA ID Number

**MOBIL OIL TORRANCE REFINERY (Continued)**

**S100215820**

Evacuations: 0  
Number of Injuries: 0  
Number of Fatalities: 0  
#1 Pipeline: Not reported  
#2 Pipeline: Not reported  
#3 Pipeline: Not reported  
#1 Vessel >= 300 Tons: Not reported  
#2 Vessel >= 300 Tons: Not reported  
#3 Vessel >= 300 Tons: Not reported  
Evacs: Not reported  
Injuries: Not reported  
Fatals: Not reported  
Comments: Not reported  
Description: Per caller, a tank pressured up and was relieved to the flare.

Name: Not reported  
Address: 3700 W 190TH  
City,State,Zip: TORRANCE, CA  
OES Incident Number: 5-2362  
OES notification: 04/20/2005  
OES Date: Not reported  
OES Time: Not reported  
**Date Completed: Not reported**  
Property Use: Not reported  
Agency Id Number: Not reported  
Agency Incident Number: Not reported  
Time Notified: Not reported  
Time Completed: Not reported  
Surrounding Area: Not reported  
Estimated Temperature: Not reported  
Property Management: Not reported  
More Than Two Substances Involved?: Not reported  
Resp Agncy Personel # Of Decontaminated: Not reported  
Responding Agency Personel # Of Injuries: Not reported  
Responding Agency Personel # Of Fatalities: Not reported  
Others Number Of Decontaminated: Not reported  
Others Number Of Injuries: Not reported  
Others Number Of Fatalities: Not reported  
Vehicle Make/year: Not reported  
Vehicle License Number: Not reported  
Vehicle State: Not reported  
Vehicle Id Number: Not reported  
CA DOT PUC/ICC Number: Not reported  
Company Name: Not reported  
Reporting Officer Name/ID: Not reported  
Report Date: Not reported  
Facility Telephone: Not reported  
Waterway Involved: Not reported  
Waterway: Not reported  
Spill Site: Not reported  
Cleanup By: N/A  
Containment: Not reported  
What Happened: Not reported  
Type: Not reported  
Measure: Not reported  
Other: Not reported

Map ID  
Direction  
Distance  
Elevation

MAP FINDINGS

Site

Database(s)

EDR ID Number  
EPA ID Number

**MOBIL OIL TORRANCE REFINERY (Continued)**

**S100215820**

Date/Time:	Not reported
Year:	2005
Agency:	Exxon Mobil
Incident Date:	4/20/200512:00:00 AM
Admin Agency:	Torrance Fire Department
Amount:	Not reported
Contained:	No
Site Type:	Refinery
E Date:	Not reported
Substance:	NH3
Gallons:	0.000000
Pounds:	100
Unknown:	0
Substance #2:	Not reported
Substance #3:	Not reported
Evacuations:	0
Number of Injuries:	0
Number of Fatalities:	0
#1 Pipeline:	Not reported
#2 Pipeline:	Not reported
#3 Pipeline:	Not reported
#1 Vessel >= 300 Tons:	Not reported
#2 Vessel >= 300 Tons:	Not reported
#3 Vessel >= 300 Tons:	Not reported
Evacs:	Not reported
Injuries:	Not reported
Fatals:	Not reported
Comments:	Not reported
Description:	Per caller, maintenance activity is causing a release.
Name:	Not reported
Address:	3700 W 190TH
City,State,Zip:	TORRANCE, CA
OES Incident Number:	5-3182
OES notification:	05/27/2005
OES Date:	Not reported
OES Time:	Not reported
<b>Date Completed:</b>	<b>Not reported</b>
Property Use:	Not reported
Agency Id Number:	Not reported
Agency Incident Number:	Not reported
Time Notified:	Not reported
Time Completed:	Not reported
Surrounding Area:	Not reported
Estimated Temperature:	Not reported
Property Management:	Not reported
More Than Two Substances Involved?:	Not reported
Resp Agncy Personel # Of Decontaminated:	Not reported
Responding Agency Personel # Of Injuries:	Not reported
Responding Agency Personel # Of Fatalities:	Not reported
Others Number Of Decontaminated:	Not reported
Others Number Of Injuries:	Not reported
Others Number Of Fatalities:	Not reported
Vehicle Make/year:	Not reported
Vehicle License Number:	Not reported
Vehicle State:	Not reported

Map ID  
Direction  
Distance  
Elevation

MAP FINDINGS

Site

Database(s)

EDR ID Number  
EPA ID Number

**MOBIL OIL TORRANCE REFINERY (Continued)**

**S100215820**

Vehicle Id Number:	Not reported
CA DOT PUC/ICC Number:	Not reported
Company Name:	Not reported
Reporting Officer Name/ID:	Not reported
Report Date:	Not reported
Facility Telephone:	Not reported
Waterway Involved:	Not reported
Waterway:	Not reported
Spill Site:	Not reported
Cleanup By:	Unknown
Containment:	Not reported
What Happened:	Not reported
Type:	Not reported
Measure:	Not reported
Other:	Not reported
Date/Time:	Not reported
Year:	2005
Agency:	Exxon Mobil
Incident Date:	5/27/200512:00:00 AM
Admin Agency:	Torrance Fire Department
Amount:	Not reported
Contained:	No
Site Type:	Refinery
E Date:	Not reported
Substance:	Resid (Tar)
Gallons:	1
Unknown:	0
Substance #2:	Not reported
Substance #3:	Not reported
Evacuations:	0
Number of Injuries:	0
Number of Fatalities:	0
#1 Pipeline:	Not reported
#2 Pipeline:	Not reported
#3 Pipeline:	Not reported
#1 Vessel >= 300 Tons:	Not reported
#2 Vessel >= 300 Tons:	Not reported
#3 Vessel >= 300 Tons:	Not reported
Evacs:	Not reported
Injuries:	Not reported
Fatals:	Not reported
Comments:	Not reported
Description:	Per caller, substance is coming from the ground. Cause unknown.
Name:	Not reported
Address:	3700 W 190TH
City,State,Zip:	TORRANCE, CA
OES Incident Number:	3-1710
OES notification:	03/30/2003
OES Date:	Not reported
OES Time:	Not reported
<b>Date Completed:</b>	<b>Not reported</b>
Property Use:	Not reported
Agency Id Number:	Not reported
Agency Incident Number:	Not reported
Time Notified:	Not reported

Map ID  
Direction  
Distance  
Elevation

MAP FINDINGS

Site

Database(s)

EDR ID Number  
EPA ID Number

**MOBIL OIL TORRANCE REFINERY (Continued)**

**S100215820**

Time Completed:	Not reported
Surrounding Area:	Not reported
Estimated Temperature:	Not reported
Property Management:	Not reported
More Than Two Substances Involved?:	Not reported
Resp Agncy Personel # Of Decontaminated:	Not reported
Responding Agency Personel # Of Injuries:	Not reported
Responding Agency Personel # Of Fatalities:	Not reported
Others Number Of Decontaminated:	Not reported
Others Number Of Injuries:	Not reported
Others Number Of Fatalities:	Not reported
Vehicle Make/year:	Not reported
Vehicle License Number:	Not reported
Vehicle State:	Not reported
Vehicle Id Number:	Not reported
CA DOT PUC/ICC Number:	Not reported
Company Name:	Not reported
Reporting Officer Name/ID:	Not reported
Report Date:	Not reported
Facility Telephone:	Not reported
Waterway Involved:	No
Waterway:	Not reported
Spill Site:	Not reported
Cleanup By:	N/A
Containment:	Not reported
What Happened:	Not reported
Type:	Not reported
Measure:	Not reported
Other:	Not reported
Date/Time:	Not reported
Year:	2003
Agency:	Exxon Mobil
Incident Date:	3/30/200312:00:00 AM
Admin Agency:	Torrance Fire Department
Amount:	Not reported
Contained:	Yes
Site Type:	Refinery
E Date:	Not reported
Substance:	Insulation Fire
Gallons:	0.000000
Unknown:	0
Substance #2:	Not reported
Substance #3:	Not reported
Evacuations:	0
Number of Injuries:	0
Number of Fatalities:	0
#1 Pipeline:	Not reported
#2 Pipeline:	Not reported
#3 Pipeline:	Not reported
#1 Vessel >= 300 Tons:	Not reported
#2 Vessel >= 300 Tons:	Not reported
#3 Vessel >= 300 Tons:	Not reported
Evacs:	Not reported
Injuries:	Not reported
Fatals:	Not reported
Comments:	Not reported
Description:	Per caller, cause of the fire is unknown a very

Map ID  
Direction  
Distance  
Elevation

MAP FINDINGS

Site

Database(s) EDR ID Number  
EPA ID Number

**MOBIL OIL TORRANCE REFINERY (Continued)**

**S100215820**

small one and it is out.

Name:	Not reported
Address:	3700 W 190TH
City,State,Zip:	TORRANCE, CA
OES Incident Number:	5-6373
OES notification:	11/04/2005
OES Date:	Not reported
OES Time:	Not reported
<b>Date Completed:</b>	<b>Not reported</b>
Property Use:	Not reported
Agency Id Number:	Not reported
Agency Incident Number:	Not reported
Time Notified:	Not reported
Time Completed:	Not reported
Surrounding Area:	Not reported
Estimated Temperature:	Not reported
Property Management:	Not reported
More Than Two Substances Involved?:	Not reported
Resp Agency Personel # Of Decontaminated:	Not reported
Responding Agency Personel # Of Injuries:	Not reported
Responding Agency Personel # Of Fatalities:	Not reported
Others Number Of Decontaminated:	Not reported
Others Number Of Injuries:	Not reported
Others Number Of Fatalities:	Not reported
Vehicle Make/year:	Not reported
Vehicle License Number:	Not reported
Vehicle State:	Not reported
Vehicle Id Number:	Not reported
CA DOT PUC/ICC Number:	Not reported
Company Name:	Not reported
Reporting Officer Name/ID:	Not reported
Report Date:	Not reported
Facility Telephone:	Not reported
Waterway Involved:	Not reported
Waterway:	Not reported
Spill Site:	Not reported
Cleanup By:	Contractor
Containment:	Not reported
What Happened:	Not reported
Type:	Not reported
Measure:	Not reported
Other:	Not reported
Date/Time:	Not reported
Year:	2005
Agency:	Exxon Mobil
Incident Date:	11/4/200512:00:00 AM
Admin Agency:	Torrance Fire Department
Amount:	Not reported
Contained:	Yes
Site Type:	Refinery
E Date:	Not reported
Substance:	Asbestos
Gallons:	0.000000
Unknown:	0
Substance #2:	Not reported
Substance #3:	Not reported

Map ID  
Direction  
Distance  
Elevation

MAP FINDINGS

Site

Database(s)

EDR ID Number  
EPA ID Number

**MOBIL OIL TORRANCE REFINERY (Continued)**

**S100215820**

Evacuations:	0
Number of Injuries:	0
Number of Fatalities:	0
#1 Pipeline:	Not reported
#2 Pipeline:	Not reported
#3 Pipeline:	Not reported
#1 Vessel >= 300 Tons:	Not reported
#2 Vessel >= 300 Tons:	Not reported
#3 Vessel >= 300 Tons:	Not reported
Evacs:	Not reported
Injuries:	Not reported
Fatals:	Not reported
Comments:	Not reported
Description:	Per caller, insulation on a piece of pie came loose.
Name:	Not reported
Address:	3700 W 190TH
City,State,Zip:	TORRANCE, CA
OES Incident Number:	6-0905
OES notification:	02/11/2006
OES Date:	Not reported
OES Time:	Not reported
<b>Date Completed:</b>	<b>Not reported</b>
Property Use:	Not reported
Agency Id Number:	Not reported
Agency Incident Number:	Not reported
Time Notified:	Not reported
Time Completed:	Not reported
Surrounding Area:	Not reported
Estimated Temperature:	Not reported
Property Management:	Not reported
More Than Two Substances Involved?:	Not reported
Resp Agncy Personel # Of Decontaminated:	Not reported
Responding Agency Personel # Of Injuries:	Not reported
Responding Agency Personel # Of Fatalities:	Not reported
Others Number Of Decontaminated:	Not reported
Others Number Of Injuries:	Not reported
Others Number Of Fatalities:	Not reported
Vehicle Make/year:	Not reported
Vehicle License Number:	Not reported
Vehicle State:	Not reported
Vehicle Id Number:	Not reported
CA DOT PUC/ICC Number:	Not reported
Company Name:	Not reported
Reporting Officer Name/ID:	Not reported
Report Date:	Not reported
Facility Telephone:	Not reported
Waterway Involved:	Not reported
Waterway:	Not reported
Spill Site:	Not reported
Cleanup By:	n/a
Containment:	Not reported
What Happened:	Not reported
Type:	Not reported
Measure:	Not reported
Other:	Not reported

Map ID  
Direction  
Distance  
Elevation

MAP FINDINGS

Site

Database(s)

EDR ID Number  
EPA ID Number

**MOBIL OIL TORRANCE REFINERY (Continued)**

**S100215820**

Date/Time: Not reported  
Year: 2006  
Agency: Exxon Mobil  
Incident Date: 2/11/2006 12:00:00 AM  
Admin Agency: Torrance Fire Department  
Amount: Not reported  
Contained: Unknown  
Site Type: Refinery  
E Date: Not reported  
Substance: NOX  
Gallons: 0.000000  
Unknown: 0  
Substance #2: Not reported  
Substance #3: Not reported  
Evacuations: 0  
Number of Injuries: 0  
Number of Fatalities: 0  
#1 Pipeline: Not reported  
#2 Pipeline: Not reported  
#3 Pipeline: Not reported  
#1 Vessel >= 300 Tons: Not reported  
#2 Vessel >= 300 Tons: Not reported  
#3 Vessel >= 300 Tons: Not reported  
Evacs: Not reported  
Injuries: Not reported  
Fatafs: Not reported  
Comments: Not reported  
Description: Per caller, 2F7 stack released NOX for unknown reason.

Name: Not reported  
Address: 3700 W 190TH  
City,State,Zip: TORRANCE, CA  
OES Incident Number: 5-4890  
OES notification: 08/21/2005  
OES Date: Not reported  
OES Time: Not reported  
**Date Completed: Not reported**  
Property Use: Not reported  
Agency Id Number: Not reported  
Agency Incident Number: Not reported  
Time Notified: Not reported  
Time Completed: Not reported  
Surrounding Area: Not reported  
Estimated Temperature: Not reported  
Property Management: Not reported  
More Than Two Substances Involved?: Not reported  
Resp Agncy Personel # Of Decontaminated: Not reported  
Responding Agency Personel # Of Injuries: Not reported  
Responding Agency Personel # Of Fatalities: Not reported  
Others Number Of Decontaminated: Not reported  
Others Number Of Injuries: Not reported  
Others Number Of Fatalities: Not reported  
Vehicle Make/year: Not reported  
Vehicle License Number: Not reported  
Vehicle State: Not reported  
Vehicle Id Number: Not reported



Map ID  
Direction  
Distance  
Elevation

MAP FINDINGS

Site

Database(s)

EDR ID Number  
EPA ID Number

**MOBIL OIL TORRANCE REFINERY (Continued)**

**S100215820**

CA DOT PUC/ICC Number:	Not reported
Company Name:	Not reported
Reporting Officer Name/ID:	Not reported
Report Date:	Not reported
Facility Telephone:	Not reported
Waterway Involved:	Not reported
Waterway:	Not reported
Spill Site:	Not reported
Cleanup By:	n/a
Containment:	Not reported
What Happened:	Not reported
Type:	Not reported
Measure:	Not reported
Other:	Not reported
Date/Time:	Not reported
Year:	2005
Agency:	Exxon Mobil
Incident Date:	8/20/200512:00:00 AM
Admin Agency:	Torrance Fire Department
Amount:	Not reported
Contained:	Unknown
Site Type:	Refinery
E Date:	Not reported
Substance:	NOX
Gallons:	0.000000
Unknown:	0
Substance #2:	Not reported
Substance #3:	Not reported
Evacuations:	0
Number of Injuries:	0
Number of Fatalities:	0
#1 Pipeline:	Not reported
#2 Pipeline:	Not reported
#3 Pipeline:	Not reported
#1 Vessel >= 300 Tons:	Not reported
#2 Vessel >= 300 Tons:	Not reported
#3 Vessel >= 300 Tons:	Not reported
Evacs:	Not reported
Injuries:	Not reported
Fatals:	Not reported
Comments:	Not reported
Description:	PER CALLER, THE SCR AND AMMONIA REJECTION WERE NOT GOING ONCE THE HEATER WAS LIT, RESULTING IN A RELEASE FROM A HEATER STACK.
Name:	Not reported
Address:	3700 W 190TH
City,State,Zip:	TORRANCE, CA
OES Incident Number:	7-1667
OES notification:	03/15/2007
OES Date:	Not reported
OES Time:	Not reported
<b>Date Completed:</b>	<b>Not reported</b>
Property Use:	Not reported
Agency Id Number:	Not reported
Agency Incident Number:	Not reported
Time Notified:	Not reported

Map ID  
Direction  
Distance  
Elevation

MAP FINDINGS

Site

Database(s)

EDR ID Number  
EPA ID Number

**MOBIL OIL TORRANCE REFINERY (Continued)**

**S100215820**

Time Completed:	Not reported
Surrounding Area:	Not reported
Estimated Temperature:	Not reported
Property Management:	Not reported
More Than Two Substances Involved?:	Not reported
Resp Agency Personel # Of Decontaminated:	Not reported
Responding Agency Personel # Of Injuries:	Not reported
Responding Agency Personel # Of Fatalities:	Not reported
Others Number Of Decontaminated:	Not reported
Others Number Of Injuries:	Not reported
Others Number Of Fatalities:	Not reported
Vehicle Make/year:	Not reported
Vehicle License Number:	Not reported
Vehicle State:	Not reported
Vehicle Id Number:	Not reported
CA DOT PUC/ICC Number:	Not reported
Company Name:	Not reported
Reporting Officer Name/ID:	Not reported
Report Date:	Not reported
Facility Telephone:	Not reported
Waterway Involved:	Not reported
Waterway:	no
Spill Site:	Not reported
Cleanup By:	Reporting Party
Containment:	Not reported
What Happened:	Not reported
Type:	Not reported
Measure:	Not reported
Other:	Not reported
Date/Time:	Not reported
Year:	2007
Agency:	Exxon Mobile
Incident Date:	3/15/2007 12:00:00 AM
Admin Agency:	Torrance Fire Department
Amount:	Not reported
Contained:	No
Site Type:	Merchant/Business
E Date:	Not reported
Substance:	Sulfur Dioxide
Gallons:	0.000000
Pounds:	500
Unknown:	0
Substance #2:	Not reported
Substance #3:	Not reported
Evacuations:	0
Number of Injuries:	0
Number of Fatalities:	0
#1 Pipeline:	Not reported
#2 Pipeline:	Not reported
#3 Pipeline:	Not reported
#1 Vessel >= 300 Tons:	Not reported
#2 Vessel >= 300 Tons:	Not reported
#3 Vessel >= 300 Tons:	Not reported
Evacs:	Not reported
Injuries:	Not reported
Fatals:	Not reported
Comments:	Not reported

Map ID  
Direction  
Distance  
Elevation

MAP FINDINGS

Site

Database(s)

EDR ID Number  
EPA ID Number

**MOBIL OIL TORRANCE REFINERY (Continued)**

**S100215820**

Description: Release due to start up of hryo treater unit

Name: Not reported  
Address: 3700 W 190TH  
City,State,Zip: TORRANCE, CA  
OES Incident Number: 5-4779  
OES notification: 08/14/2005  
OES Date: Not reported  
OES Time: Not reported  
**Date Completed: Not reported**  
Property Use: Not reported  
Agency Id Number: Not reported  
Agency Incident Number: Not reported  
Time Notified: Not reported  
Time Completed: Not reported  
Surrounding Area: Not reported  
Estimated Temperature: Not reported  
Property Management: Not reported  
More Than Two Substances Involved?: Not reported  
Resp Agncy Personel # Of Decontaminated: Not reported  
Responding Agency Personel # Of Injuries: Not reported  
Responding Agency Personel # Of Fatalities: Not reported  
Others Number Of Decontaminated: Not reported  
Others Number Of Injuries: Not reported  
Others Number Of Fatalities: Not reported  
Vehicle Make/year: Not reported  
Vehicle License Number: Not reported  
Vehicle State: Not reported  
Vehicle Id Number: Not reported  
CA DOT PUC/ICC Number: Not reported  
Company Name: Not reported  
Reporting Officer Name/ID: Not reported  
Report Date: Not reported  
Facility Telephone: Not reported  
Waterway Involved: Not reported  
Waterway: Not reported  
Spill Site: Not reported  
Cleanup By: n/a  
Containment: Not reported  
What Happened: Not reported  
Type: Not reported  
Measure: Not reported  
Other: Not reported  
Date/Time: Not reported  
Year: 2005  
Agency: Exxon Mobil  
Incident Date: 8/14/200512:00:00 AM  
Admin Agency: Torrance Fire Department  
Amount: Not reported  
Contained: No  
Site Type: Refinery  
E Date: Not reported  
Substance: NOX  
Gallons: 0.000000  
Unknown: 0  
Substance #2: Not reported  
Substance #3: Not reported

Map ID  
Direction  
Distance  
Elevation

MAP FINDINGS

Site

Database(s)

EDR ID Number  
EPA ID Number

**MOBIL OIL TORRANCE REFINERY (Continued)**

**S100215820**

Evacuations: 0  
Number of Injuries: 0  
Number of Fatalities: 0  
#1 Pipeline: Not reported  
#2 Pipeline: Not reported  
#3 Pipeline: Not reported  
#1 Vessel >= 300 Tons: Not reported  
#2 Vessel >= 300 Tons: Not reported  
#3 Vessel >= 300 Tons: Not reported  
Evacs: Not reported  
Injuries: Not reported  
Fatafs: Not reported  
Comments: Not reported  
Description: Per caller, substances were released due to a shut down causing a flare.

Name: Not reported  
Address: 3700 W 190TH  
City,State,Zip: TORRANCE, CA  
OES Incident Number: 5-5033  
OES notification: 08/28/2005  
OES Date: Not reported  
OES Time: Not reported  
**Date Completed: Not reported**  
Property Use: Not reported  
Agency Id Number: Not reported  
Agency Incident Number: Not reported  
Time Notified: Not reported  
Time Completed: Not reported  
Surrounding Area: Not reported  
Estimated Temperature: Not reported  
Property Management: Not reported  
More Than Two Substances Involved?: Not reported  
Resp Agncy Personel # Of Decontaminated: Not reported  
Responding Agency Personel # Of Injuries: Not reported  
Responding Agency Personel # Of Fatalities: Not reported  
Others Number Of Decontaminated: Not reported  
Others Number Of Injuries: Not reported  
Others Number Of Fatalities: Not reported  
Vehicle Make/year: Not reported  
Vehicle License Number: Not reported  
Vehicle State: Not reported  
Vehicle Id Number: Not reported  
CA DOT PUC/ICC Number: Not reported  
Company Name: Not reported  
Reporting Officer Name/ID: Not reported  
Report Date: Not reported  
Facility Telephone: Not reported  
Waterway Involved: Not reported  
Waterway: Not reported  
Spill Site: Not reported  
Cleanup By: N/A  
Containment: Not reported  
What Happened: Not reported  
Type: Not reported  
Measure: Not reported  
Other: Not reported

Map ID  
Direction  
Distance  
Elevation

MAP FINDINGS

Site

Database(s)

EDR ID Number  
EPA ID Number

**MOBIL OIL TORRANCE REFINERY (Continued)**

**S100215820**

Date/Time: Not reported  
Year: 2005  
Agency: Exxon Mobil  
Incident Date: 8/28/200512:00:00 AM  
Admin Agency: Not reported  
Amount: Not reported  
Contained: No  
Site Type: Refinery  
E Date: Not reported  
Substance: Nox  
Gallons: 0.000000  
Unknown: 0  
Substance #2: Not reported  
Substance #3: Not reported  
Evacuations: 0  
Number of Injuries: 0  
Number of Fatalities: 0  
#1 Pipeline: Not reported  
#2 Pipeline: Not reported  
#3 Pipeline: Not reported  
#1 Vessel >= 300 Tons: Not reported  
#2 Vessel >= 300 Tons: Not reported  
#3 Vessel >= 300 Tons: Not reported  
Evacs: Not reported  
Injuries: Not reported  
Fatales: Not reported  
Comments: Not reported  
Description: Per caller, an overpressure is causing the release.

Name: Not reported  
Address: 3700 W 190TH ST  
City,State,Zip: TORRANCE, CA 90504-5733  
OES Incident Number: 800893  
OES notification: Not reported  
OES Date: Not reported  
OES Time: Not reported  
**Date Completed: 11-MAR-88**  
Property Use: 767  
Agency Id Number: 19200  
Agency Incident Number: 86373  
Time Notified: 1527  
Time Completed: 1642  
Surrounding Area: 962  
Estimated Temperature: 70  
Property Management: P  
More Than Two Substances Involved?: N  
Resp Agncy Personel # Of Decontaminated: Not reported  
Responding Agency Personel # Of Injuries: Not reported  
Responding Agency Personel # Of Fatalities: Not reported  
Others Number Of Decontaminated: Not reported  
Others Number Of Injuries: Not reported  
Others Number Of Fatalities: Not reported  
Vehicle Make/year: Not reported  
Vehicle License Number: Not reported  
Vehicle State: Not reported  
Vehicle Id Number: Not reported

Map ID  
Direction  
Distance  
Elevation

MAP FINDINGS

Site

Database(s)

EDR ID Number  
EPA ID Number

**MOBIL OIL TORRANCE REFINERY (Continued)**

**S100215820**

CA DOT PUC/ICC Number:	GATX 55615
Company Name:	Not reported
Reporting Officer Name/ID:	BATTALION CHIEF GERALD GOINS
Report Date:	11-MAR-88
Facility Telephone:	213 530-2468
Waterway Involved:	Not reported
Waterway:	Not reported
Spill Site:	Not reported
Cleanup By:	Not reported
Containment:	Not reported
What Happened:	Not reported
Type:	Not reported
Measure:	Not reported
Other:	Not reported
Date/Time:	Not reported
Year:	88-92
Agency:	Not reported
Incident Date:	11-MAR-88
Admin Agency:	Not reported
Amount:	Not reported
Contained:	Not reported
Site Type:	Not reported
E Date:	Not reported
Substance:	Not reported
Unknown:	Not reported
Substance #2:	Not reported
Substance #3:	Not reported
Evacuations:	Not reported
Number of Injuries:	Not reported
Number of Fatalities:	Not reported
#1 Pipeline:	Not reported
#2 Pipeline:	Not reported
#3 Pipeline:	Not reported
#1 Vessel >= 300 Tons:	Not reported
#2 Vessel >= 300 Tons:	Not reported
#3 Vessel >= 300 Tons:	Not reported
Evacs:	Not reported
Injuries:	Not reported
Fatals:	Not reported
Comments:	N
Description:	Not reported
Name:	Not reported
Address:	3700 W 190TH
City,State,Zip:	TORRANCE, CA 90509
OES Incident Number:	17016
OES notification:	Not reported
OES Date:	12/17/1996
OES Time:	04:27:05 PM
<b>Date Completed:</b>	<b>Not reported</b>
Property Use:	Not reported
Agency Id Number:	Not reported
Agency Incident Number:	Not reported
Time Notified:	Not reported
Time Completed:	Not reported
Surrounding Area:	Not reported
Estimated Temperature:	Not reported

Map ID  
Direction  
Distance  
Elevation

MAP FINDINGS

Site

Database(s)

EDR ID Number  
EPA ID Number

**MOBIL OIL TORRANCE REFINERY (Continued)**

**S100215820**

Property Management:	Not reported
More Than Two Substances Involved?:	Not reported
Resp Agncy Personel # Of Decontaminated:	Not reported
Responding Agency Personel # Of Injuries:	Not reported
Responding Agency Personel # Of Fatalities:	Not reported
Others Number Of Decontaminated:	Not reported
Others Number Of Injuries:	Not reported
Others Number Of Fatalities:	Not reported
Vehicle Make/year:	Not reported
Vehicle License Number:	Not reported
Vehicle State:	Not reported
Vehicle Id Number:	Not reported
CA DOT PUC/ICC Number:	Not reported
Company Name:	Not reported
Reporting Officer Name/ID:	Not reported
Report Date:	Not reported
Facility Telephone:	Not reported
Waterway Involved:	YES
Waterway:	Not reported
Spill Site:	Not reported
Cleanup By:	not possible
Containment:	Not reported
What Happened:	Not reported
Type:	PETROLEUM
Measure:	Not reported
Other:	Not reported
Date/Time:	Not reported
Year:	1996
Agency:	mobile refinery
Incident Date:	1600 17 Dec 96
Admin Agency:	Not reported
Amount:	aprox 600 lbs
Contained:	NO
Site Type:	REF
E Date:	Not reported
Substance:	sulfur dioxide
Unknown:	Not reported
Substance #2:	Not reported
Substance #3:	Not reported
Evacuations:	NO
Number of Injuries:	NO
Number of Fatalities:	NO
#1 Pipeline:	Not reported
#2 Pipeline:	Not reported
#3 Pipeline:	Not reported
#1 Vessel >= 300 Tons:	Not reported
#2 Vessel >= 300 Tons:	Not reported
#3 Vessel >= 300 Tons:	Not reported
Evacs:	Not reported
Injuries:	Not reported
Fatals:	Not reported
Comments:	Not reported
Description:	unit 3 upset.
Name:	Not reported
Address:	3700 W 190TH
City,State,Zip:	TORRANCE, CA

Map ID  
Direction  
Distance  
Elevation

MAP FINDINGS

Site

Database(s)

EDR ID Number  
EPA ID Number

**MOBIL OIL TORRANCE REFINERY (Continued)**

**S100215820**

OES Incident Number:	6-4396
OES notification:	07/25/2006
OES Date:	Not reported
OES Time:	Not reported
<b>Date Completed:</b>	<b>Not reported</b>
Property Use:	Not reported
Agency Id Number:	Not reported
Agency Incident Number:	Not reported
Time Notified:	Not reported
Time Completed:	Not reported
Surrounding Area:	Not reported
Estimated Temperature:	Not reported
Property Management:	Not reported
More Than Two Substances Involved?:	Not reported
Resp Agncy Personel # Of Decontaminated:	Not reported
Responding Agency Personel # Of Injuries:	Not reported
Responding Agency Personel # Of Fatalities:	Not reported
Others Number Of Decontaminated:	Not reported
Others Number Of Injuries:	Not reported
Others Number Of Fatalities:	Not reported
Vehicle Make/year:	Not reported
Vehicle License Number:	Not reported
Vehicle State:	Not reported
Vehicle Id Number:	Not reported
CA DOT PUC/ICC Number:	Not reported
Company Name:	Not reported
Reporting Officer Name/ID:	Not reported
Report Date:	Not reported
Facility Telephone:	Not reported
Waterway Involved:	Not reported
Waterway:	Not reported
Spill Site:	Not reported
Cleanup By:	n/a
Containment:	Not reported
What Happened:	Not reported
Type:	Not reported
Measure:	Not reported
Other:	Not reported
Date/Time:	Not reported
Year:	2006
Agency:	Exxon Mobil
Incident Date:	7/25/2006 12:00:00 AM
Admin Agency:	Torrance Fire Department
Amount:	Not reported
Contained:	No
Site Type:	Refinery
E Date:	Not reported
Substance:	NOX
Gallons:	0.000000
Unknown:	0
Substance #2:	Not reported
Substance #3:	Not reported
Evacuations:	0
Number of Injuries:	0
Number of Fatalities:	0
#1 Pipeline:	Not reported
#2 Pipeline:	Not reported



Map ID  
Direction  
Distance  
Elevation

MAP FINDINGS

Site

Database(s)

EDR ID Number  
EPA ID Number

**MOBIL OIL TORRANCE REFINERY (Continued)**

**S100215820**

#3 Pipeline: Not reported  
#1 Vessel >= 300 Tons: Not reported  
#2 Vessel >= 300 Tons: Not reported  
#3 Vessel >= 300 Tons: Not reported  
Evacs: Not reported  
Injuries: Not reported  
Fataals: Not reported  
Comments: Not reported  
Description: Per caller, during a start up nox is flaring  
until the proper equipment reaches the right temp.  
Not reported

Name: Not reported  
Address: 3700 W 190TH  
City,State,Zip: TORRANCE, CA  
OES Incident Number: 3-6057  
OES notification: 11/22/2003  
OES Date: Not reported  
OES Time: Not reported  
**Date Completed: Not reported**  
Property Use: Not reported  
Agency Id Number: Not reported  
Agency Incident Number: Not reported  
Time Notified: Not reported  
Time Completed: Not reported  
Surrounding Area: Not reported  
Estimated Temperature: Not reported  
Property Management: Not reported  
More Than Two Substances Involved?: Not reported  
Resp Agncy Personel # Of Decontaminated: Not reported  
Responding Agency Personel # Of Injuries: Not reported  
Responding Agency Personel # Of Fatalities: Not reported  
Others Number Of Decontaminated: Not reported  
Others Number Of Injuries: Not reported  
Others Number Of Fatalities: Not reported  
Vehicle Make/year: Not reported  
Vehicle License Number: Not reported  
Vehicle State: Not reported  
Vehicle Id Number: Not reported  
CA DOT PUC/ICC Number: Not reported  
Company Name: Not reported  
Reporting Officer Name/ID: Not reported  
Report Date: Not reported  
Facility Telephone: Not reported  
Waterway Involved: Not reported  
Waterway: Not reported  
Spill Site: Not reported  
Cleanup By: N/A  
Containment: Not reported  
What Happened: Not reported  
Type: Not reported  
Measure: Not reported  
Other: Not reported  
Date/Time: Not reported  
Year: 2003  
Agency: Exxon Mobil  
Incident Date: 11/22/200312:00:00 AM

Map ID  
Direction  
Distance  
Elevation

MAP FINDINGS

Site

Database(s)

EDR ID Number  
EPA ID Number

**MOBIL OIL TORRANCE REFINERY (Continued)**

**S100215820**

Admin Agency:	Torrance Fire Department
Amount:	Not reported
Contained:	Yes
Site Type:	Refinery
E Date:	Not reported
Substance:	Catalyst Dust
Gallons:	0.000000
Unknown:	0
Substance #2:	Not reported
Substance #3:	Not reported
Evacuations:	0
Number of Injuries:	0
Number of Fatalities:	0
#1 Pipeline:	Not reported
#2 Pipeline:	Not reported
#3 Pipeline:	Not reported
#1 Vessel >= 300 Tons:	Not reported
#2 Vessel >= 300 Tons:	Not reported
#3 Vessel >= 300 Tons:	Not reported
Evacs:	Not reported
Injuries:	Not reported
Fatals:	Not reported
Comments:	Not reported
Description:	Per caller, cause of the release is unknown.
Name:	Not reported
Address:	3700 W 190TH
City,State,Zip:	TORRANCE, CA
OES Incident Number:	2-6283
OES notification:	11/17/2002
OES Date:	Not reported
OES Time:	Not reported
<b>Date Completed:</b>	<b>Not reported</b>
Property Use:	Not reported
Agency Id Number:	Not reported
Agency Incident Number:	Not reported
Time Notified:	Not reported
Time Completed:	Not reported
Surrounding Area:	Not reported
Estimated Temperature:	Not reported
Property Management:	Not reported
More Than Two Substances Involved?:	Not reported
Resp Agncy Personel # Of Decontaminated:	Not reported
Responding Agency Personel # Of Injuries:	Not reported
Responding Agency Personel # Of Fatalities:	Not reported
Others Number Of Decontaminated:	Not reported
Others Number Of Injuries:	Not reported
Others Number Of Fatalities:	Not reported
Vehicle Make/year:	Not reported
Vehicle License Number:	Not reported
Vehicle State:	Not reported
Vehicle Id Number:	Not reported
CA DOT PUC/ICC Number:	Not reported
Company Name:	Not reported
Reporting Officer Name/ID:	Not reported
Report Date:	Not reported
Facility Telephone:	Not reported

Map ID  
Direction  
Distance  
Elevation

MAP FINDINGS

Site

Database(s)

EDR ID Number  
EPA ID Number

**MOBIL OIL TORRANCE REFINERY (Continued)**

**S100215820**

Waterway Involved:	No
Waterway:	Not reported
Spill Site:	Not reported
Cleanup By:	N/A
Containment:	Not reported
What Happened:	Not reported
Type:	Not reported
Measure:	Not reported
Other:	Not reported
Date/Time:	Not reported
Year:	2002
Agency:	Exxon Mobil
Incident Date:	11/17/200212:00:00 AM
Admin Agency:	Torrance Fire Department
Amount:	Not reported
Contained:	Yes
Site Type:	Refinery
E Date:	Not reported
Substance:	HF Acid
Gallons:	0.000000
Unknown:	0
Substance #2:	Not reported
Substance #3:	Not reported
Evacuations:	0
Number of Injuries:	0
Number of Fatalities:	0
#1 Pipeline:	Not reported
#2 Pipeline:	Not reported
#3 Pipeline:	Not reported
#1 Vessel >= 300 Tons:	Not reported
#2 Vessel >= 300 Tons:	Not reported
#3 Vessel >= 300 Tons:	Not reported
Evacs:	Not reported
Injuries:	Not reported
Fatals:	Not reported
Comments:	Not reported
Description:	Per caller, release was caused by a flange leak.
Name:	Not reported
Address:	3700 W 190TH
City,State,Zip:	TORRANCE, CA
OES Incident Number:	6-1522
OES notification:	03/13/2006
OES Date:	Not reported
OES Time:	Not reported
<b>Date Completed:</b>	<b>Not reported</b>
Property Use:	Not reported
Agency Id Number:	Not reported
Agency Incident Number:	Not reported
Time Notified:	Not reported
Time Completed:	Not reported
Surrounding Area:	Not reported
Estimated Temperature:	Not reported
Property Management:	Not reported
More Than Two Substances Involved?:	Not reported
Resp Agency Personel # Of Decontaminated:	Not reported
Responding Agency Personel # Of Injuries:	Not reported

Map ID  
Direction  
Distance  
Elevation

MAP FINDINGS

Site

Database(s)

EDR ID Number  
EPA ID Number

**MOBIL OIL TORRANCE REFINERY (Continued)**

**S100215820**

Responding Agency Personel # Of Fatalities: Not reported  
Others Number Of Decontaminated: Not reported  
Others Number Of Injuries: Not reported  
Others Number Of Fatalities: Not reported  
Vehicle Make/year: Not reported  
Vehicle License Number: Not reported  
Vehicle State: Not reported  
Vehicle Id Number: Not reported  
CA DOT PUC/ICC Number: Not reported  
Company Name: Not reported  
Reporting Officer Name/ID: Not reported  
Report Date: Not reported  
Facility Telephone: Not reported  
Waterway Involved: Not reported  
Waterway: Not reported  
Spill Site: Not reported  
Cleanup By: n/a  
Containment: Not reported  
What Happened: Not reported  
Type: Not reported  
Measure: Not reported  
Other: Not reported  
Date/Time: Not reported  
Year: 2006  
Agency: Exxon  
Incident Date: 2/20/2006 12:00:00 AM  
Admin Agency: Torrance Fire Department  
Amount: Not reported  
Contained: Unknown  
Site Type: Refinery  
E Date: Not reported  
Substance: NOX  
Gallons: 0.000000  
Unknown: 0  
Substance #2: Not reported  
Substance #3: Not reported  
Evacuations: 0  
Number of Injuries: 0  
Number of Fatalities: 0  
#1 Pipeline: Not reported  
#2 Pipeline: Not reported  
#3 Pipeline: Not reported  
#1 Vessel >= 300 Tons: Not reported  
#2 Vessel >= 300 Tons: Not reported  
#3 Vessel >= 300 Tons: Not reported  
Evacs: Not reported  
Injuries: Not reported  
Fatals: Not reported  
Comments: Not reported  
Description: Per caller, cause under investigation. 30F1 and 30F2 boilers flared between 2/20/thru 2/23.

Name: Not reported  
Address: 3700 W 190TH  
City,State,Zip: TORRANCE, CA  
OES Incident Number: 5-6853  
OES notification: 11/28/2005

Map ID  
Direction  
Distance  
Elevation

MAP FINDINGS

Site

Database(s)

EDR ID Number  
EPA ID Number

**MOBIL OIL TORRANCE REFINERY (Continued)**

**S100215820**

OES Date:	Not reported
OES Time:	Not reported
<b>Date Completed:</b>	<b>Not reported</b>
Property Use:	Not reported
Agency Id Number:	Not reported
Agency Incident Number:	Not reported
Time Notified:	Not reported
Time Completed:	Not reported
Surrounding Area:	Not reported
Estimated Temperature:	Not reported
Property Management:	Not reported
More Than Two Substances Involved?:	Not reported
Resp Agncy Personel # Of Decontaminated:	Not reported
Responding Agency Personel # Of Injuries:	Not reported
Responding Agency Personel # Of Fatalities:	Not reported
Others Number Of Decontaminated:	Not reported
Others Number Of Injuries:	Not reported
Others Number Of Fatalities:	Not reported
Vehicle Make/year:	Not reported
Vehicle License Number:	Not reported
Vehicle State:	Not reported
Vehicle Id Number:	Not reported
CA DOT PUC/ICC Number:	Not reported
Company Name:	Not reported
Reporting Officer Name/ID:	Not reported
Report Date:	Not reported
Facility Telephone:	Not reported
Waterway Involved:	Not reported
Waterway:	Not reported
Spill Site:	Not reported
Cleanup By:	n/a
Containment:	Not reported
What Happened:	Not reported
Type:	Not reported
Measure:	Not reported
Other:	Not reported
Date/Time:	Not reported
Year:	2005
Agency:	Exxon Mobil
Incident Date:	11/27/200512:00:00 AM
Admin Agency:	Torrance Fire Department
Amount:	Not reported
Contained:	Yes
Site Type:	Refinery
E Date:	Not reported
Substance:	NOX
Gallons:	0.000000
Unknown:	0
Substance #2:	Not reported
Substance #3:	Not reported
Evacuations:	0
Number of Injuries:	0
Number of Fatalities:	0
#1 Pipeline:	Not reported
#2 Pipeline:	Not reported
#3 Pipeline:	Not reported
#1 Vessel >= 300 Tons:	Not reported

Map ID  
Direction  
Distance  
Elevation

MAP FINDINGS

Site

Database(s)

EDR ID Number  
EPA ID Number

**MOBIL OIL TORRANCE REFINERY (Continued)**

**S100215820**

#2 Vessel >= 300 Tons: Not reported  
#3 Vessel >= 300 Tons: Not reported  
Evacs: Not reported  
Injuries: Not reported  
FATALS: Not reported  
Comments: Not reported  
Description: Per caller, a flaring event caused the release.

Name: Not reported  
Address: 3700 W 190TH  
City,State,Zip: TORRANCE, CA  
OES Incident Number: 5-0091  
OES notification: 01/05/2005  
OES Date: Not reported  
OES Time: Not reported  
**Date Completed: Not reported**  
Property Use: Not reported  
Agency Id Number: Not reported  
Agency Incident Number: Not reported  
Time Notified: Not reported  
Time Completed: Not reported  
Surrounding Area: Not reported  
Estimated Temperature: Not reported  
Property Management: Not reported  
More Than Two Substances Involved?: Not reported  
Resp Agency Personel # Of Decontaminated: Not reported  
Responding Agency Personel # Of Injuries: Not reported  
Responding Agency Personel # Of Fatalities: Not reported  
Others Number Of Decontaminated: Not reported  
Others Number Of Injuries: Not reported  
Others Number Of Fatalities: Not reported  
Vehicle Make/year: Not reported  
Vehicle License Number: Not reported  
Vehicle State: Not reported  
Vehicle Id Number: Not reported  
CA DOT PUC/ICC Number: Not reported  
Company Name: Not reported  
Reporting Officer Name/ID: Not reported  
Report Date: Not reported  
Facility Telephone: Not reported  
Waterway Involved: Not reported  
Waterway: Not reported  
Spill Site: Not reported  
Cleanup By: N/A  
Containment: Not reported  
What Happened: Not reported  
Type: Not reported  
Measure: Not reported  
Other: Not reported  
Date/Time: Not reported  
Year: 2005  
Agency: Exxon Mobil  
Incident Date: 1/5/2005 12:00:00 AM  
Admin Agency: Torrance Fire Department  
Amount: Not reported  
Contained: No  
Site Type: Refinery

Map ID  
Direction  
Distance  
Elevation

MAP FINDINGS

Site

Database(s)

EDR ID Number  
EPA ID Number

MOBIL OIL TORRANCE REFINERY (Continued)

S100215820

E Date: Not reported  
Substance: Hydrocarbon Vapor  
Gallons: 0.000000  
Unknown: 0  
Substance #2: Not reported  
Substance #3: Not reported  
Evacuations: 0  
Number of Injuries: 0  
Number of Fatalities: 0  
#1 Pipeline: Not reported  
#2 Pipeline: Not reported  
#3 Pipeline: Not reported  
#1 Vessel >= 300 Tons: Not reported  
#2 Vessel >= 300 Tons: Not reported  
#3 Vessel >= 300 Tons: Not reported  
Evacs: Not reported  
Injuries: Not reported  
FATALS: Not reported  
Comments: Not reported  
Description: Per caller, a pin hole leak in a pipe in 8K1 compressor is the cause of the release.

Name: Not reported  
Address: 3700 W 190TH  
City,State,Zip: TORRANCE, CA  
OES Incident Number: 5-5560  
OES notification: 09/24/2005  
OES Date: Not reported  
OES Time: Not reported  
**Date Completed: Not reported**  
Property Use: Not reported  
Agency Id Number: Not reported  
Agency Incident Number: Not reported  
Time Notified: Not reported  
Time Completed: Not reported  
Surrounding Area: Not reported  
Estimated Temperature: Not reported  
Property Management: Not reported  
More Than Two Substances Involved?: Not reported  
Resp Agncy Personel # Of Decontaminated: Not reported  
Responding Agency Personel # Of Injuries: Not reported  
Responding Agency Personel # Of Fatalities: Not reported  
Others Number Of Decontaminated: Not reported  
Others Number Of Injuries: Not reported  
Others Number Of Fatalities: Not reported  
Vehicle Make/year: Not reported  
Vehicle License Number: Not reported  
Vehicle State: Not reported  
Vehicle Id Number: Not reported  
CA DOT PUC/ICC Number: Not reported  
Company Name: Not reported  
Reporting Officer Name/ID: Not reported  
Report Date: Not reported  
Facility Telephone: Not reported  
Waterway Involved: Not reported  
Waterway: Not reported  
Spill Site: Not reported

Map ID  
Direction  
Distance  
Elevation

MAP FINDINGS

Site

Database(s)

EDR ID Number  
EPA ID Number

**MOBIL OIL TORRANCE REFINERY (Continued)**

**S100215820**

Cleanup By:	Reporting Party
Containment:	Not reported
What Happened:	Not reported
Type:	Not reported
Measure:	Not reported
Other:	Not reported
Date/Time:	Not reported
Year:	2005
Agency:	Exxon Mobil
Incident Date:	9/24/200512:00:00 AM
Admin Agency:	Torrance Fire Department
Amount:	Not reported
Contained:	Yes
Site Type:	Refinery
E Date:	Not reported
Substance:	NOX
Gallons:	0.000000
Unknown:	0
Substance #2:	Not reported
Substance #3:	Not reported
Evacuations:	0
Number of Injuries:	0
Number of Fatalities:	0
#1 Pipeline:	Not reported
#2 Pipeline:	Not reported
#3 Pipeline:	Not reported
#1 Vessel >= 300 Tons:	Not reported
#2 Vessel >= 300 Tons:	Not reported
#3 Vessel >= 300 Tons:	Not reported
Evacs:	Not reported
Injuries:	Not reported
Fatals:	Not reported
Comments:	Not reported
Description:	A compressor was surging causing the release.
Name:	Not reported
Address:	3700 W 190TH ST.
City,State,Zip:	TORRANCE, CA
OES Incident Number:	10-0671
OES notification:	01/25/2010
OES Date:	Not reported
OES Time:	Not reported
<b>Date Completed:</b>	<b>Not reported</b>
Property Use:	Not reported
Agency Id Number:	Not reported
Agency Incident Number:	Not reported
Time Notified:	Not reported
Time Completed:	Not reported
Surrounding Area:	Not reported
Estimated Temperature:	Not reported
Property Management:	Not reported
More Than Two Substances Involved?:	Not reported
Resp Agency Personel # Of Decontaminated:	Not reported
Responding Agency Personel # Of Injuries:	Not reported
Responding Agency Personel # Of Fatalities:	Not reported
Others Number Of Decontaminated:	Not reported
Others Number Of Injuries:	Not reported



Map ID  
Direction  
Distance  
Elevation

MAP FINDINGS

Site

Database(s)

EDR ID Number  
EPA ID Number

**MOBIL OIL TORRANCE REFINERY (Continued)**

**S100215820**

Others Number Of Fatalities:	Not reported
Vehicle Make/year:	Not reported
Vehicle License Number:	Not reported
Vehicle State:	Not reported
Vehicle Id Number:	Not reported
CA DOT PUC/ICC Number:	Not reported
Company Name:	Not reported
Reporting Officer Name/ID:	Not reported
Report Date:	Not reported
Facility Telephone:	Not reported
Waterway Involved:	No
Waterway:	Not reported
Spill Site:	Refinery
Cleanup By:	Reporting Party
Containment:	Not reported
What Happened:	Not reported
Type:	Not reported
Measure:	Unknown
Other:	Not reported
Date/Time:	1644
Year:	2010
Agency:	Exxon Mobil
Incident Date:	1/25/2010
Admin Agency:	Torrance Fire Department
Amount:	Not reported
Contained:	No
Site Type:	Not reported
E Date:	Not reported
Substance:	SOX
Unknown:	Not reported
Substance #2:	Not reported
Substance #3:	Not reported
Evacuations:	Not reported
Number of Injuries:	Not reported
Number of Fatalities:	Not reported
#1 Pipeline:	Not reported
#2 Pipeline:	Not reported
#3 Pipeline:	Not reported
#1 Vessel >= 300 Tons:	Not reported
#2 Vessel >= 300 Tons:	Not reported
#3 Vessel >= 300 Tons:	Not reported
Evacs:	Not reported
Injuries:	Not reported
Fatals:	Not reported
Comments:	Not reported
Description:	We believe the refinery has exceeded the RQ of 500 pounds for SOX due to a flaring even. The refinery continues to operate.
Name:	Not reported
Address:	3700 W 190TH
City,State,Zip:	TORRANCE, CA
OES Incident Number:	5-0294
OES notification:	01/11/2005
OES Date:	Not reported
OES Time:	Not reported
<b>Date Completed:</b>	<b>Not reported</b>

Map ID  
Direction  
Distance  
Elevation

MAP FINDINGS

Site

Database(s)

EDR ID Number  
EPA ID Number

**MOBIL OIL TORRANCE REFINERY (Continued)**

**S100215820**

Property Use:	Not reported
Agency Id Number:	Not reported
Agency Incident Number:	Not reported
Time Notified:	Not reported
Time Completed:	Not reported
Surrounding Area:	Not reported
Estimated Temperature:	Not reported
Property Management:	Not reported
More Than Two Substances Involved?:	Not reported
Resp Agncy Personel # Of Decontaminated:	Not reported
Responding Agency Personel # Of Injuries:	Not reported
Responding Agency Personel # Of Fatalities:	Not reported
Others Number Of Decontaminated:	Not reported
Others Number Of Injuries:	Not reported
Others Number Of Fatalities:	Not reported
Vehicle Make/year:	Not reported
Vehicle License Number:	Not reported
Vehicle State:	Not reported
Vehicle Id Number:	Not reported
CA DOT PUC/ICC Number:	Not reported
Company Name:	Not reported
Reporting Officer Name/ID:	Not reported
Report Date:	Not reported
Facility Telephone:	Not reported
Waterway Involved:	Not reported
Waterway:	Not reported
Spill Site:	Not reported
Cleanup By:	N/A
Containment:	Not reported
What Happened:	Not reported
Type:	Not reported
Measure:	Not reported
Other:	Not reported
Date/Time:	Not reported
Year:	2005
Agency:	Exxon Mobil
Incident Date:	1/11/200512:00:00 AM
Admin Agency:	Torrance Fire Department
Amount:	Not reported
Contained:	No
Site Type:	Refinery
E Date:	Not reported
Substance:	Sulfuric Acid
Gallons:	0.000000
Unknown:	0
Substance #2:	Not reported
Substance #3:	Not reported
Evacuations:	0
Number of Injuries:	0
Number of Fatalities:	0
#1 Pipeline:	Not reported
#2 Pipeline:	Not reported
#3 Pipeline:	Not reported
#1 Vessel >= 300 Tons:	Not reported
#2 Vessel >= 300 Tons:	Not reported
#3 Vessel >= 300 Tons:	Not reported
Evacs:	Not reported

Map ID  
Direction  
Distance  
Elevation

MAP FINDINGS

Site

Database(s)

EDR ID Number  
EPA ID Number

**MOBIL OIL TORRANCE REFINERY (Continued)**

**S100215820**

Injuries: Not reported  
Fataals: Not reported  
Comments: Not reported  
Description: Per caller, possibly a cracked nut but cause not yet known.

Name: Not reported  
Address: 3700 W 190TH ST  
City,State,Zip: TORRANCE, CA  
OES Incident Number: 7-1023  
OES notification: 02/15/2007  
OES Date: Not reported  
OES Time: Not reported  
**Date Completed: Not reported**  
Property Use: Not reported  
Agency Id Number: Not reported  
Agency Incident Number: Not reported  
Time Notified: Not reported  
Time Completed: Not reported  
Surrounding Area: Not reported  
Estimated Temperature: Not reported  
Property Management: Not reported  
More Than Two Substances Involved?: Not reported  
Resp Agncy Personel # Of Decontaminated: Not reported  
Responding Agency Personel # Of Injuries: Not reported  
Responding Agency Personel # Of Fatalities: Not reported  
Others Number Of Decontaminated: Not reported  
Others Number Of Injuries: Not reported  
Others Number Of Fatalities: Not reported  
Vehicle Make/year: Not reported  
Vehicle License Number: Not reported  
Vehicle State: Not reported  
Vehicle Id Number: Not reported  
CA DOT PUC/ICC Number: Not reported  
Company Name: Not reported  
Reporting Officer Name/ID: Not reported  
Report Date: Not reported  
Facility Telephone: Not reported  
Waterway Involved: Not reported  
Waterway: Not reported  
Spill Site: Not reported  
Cleanup By: Unknown  
Containment: Not reported  
What Happened: Not reported  
Type: Not reported  
Measure: Not reported  
Other: Not reported  
Date/Time: Not reported  
Year: 2007  
Agency: Exxon Oil  
Incident Date: 2/15/2007 12:00:00 AM  
Admin Agency: Torrance Fire Department  
Amount: Not reported  
Contained: Yes  
Site Type: Refinery  
E Date: Not reported  
Substance: SOX

Map ID  
Direction  
Distance  
Elevation

MAP FINDINGS

Site

Database(s)

EDR ID Number  
EPA ID Number

**MOBIL OIL TORRANCE REFINERY (Continued)**

**S100215820**

Gallons: 0.000000  
Pounds: 500  
Unknown: 0  
Substance #2: Not reported  
Substance #3: Not reported  
Evacuations: 0  
Number of Injuries: 0  
Number of Fatalities: 0  
#1 Pipeline: Not reported  
#2 Pipeline: Not reported  
#3 Pipeline: Not reported  
#1 Vessel >= 300 Tons: Not reported  
#2 Vessel >= 300 Tons: Not reported  
#3 Vessel >= 300 Tons: Not reported  
Evacs: Not reported  
Injuries: Not reported  
Fatafs: Not reported  
Comments: Not reported  
Description: Flare. The planned release has exceeded the plant limit of SOX release. The refinery continues to operate fully.

Name: Not reported  
Address: 3700 W 190TH  
City,State,Zip: TORRANCE, CA  
OES Incident Number: 5-1309  
OES notification: 02/26/2005  
OES Date: Not reported  
OES Time: Not reported  
**Date Completed: Not reported**  
Property Use: Not reported  
Agency Id Number: Not reported  
Agency Incident Number: Not reported  
Time Notified: Not reported  
Time Completed: Not reported  
Surrounding Area: Not reported  
Estimated Temperature: Not reported  
Property Management: Not reported  
More Than Two Substances Involved?: Not reported  
Resp Agncy Personel # Of Decontaminated: Not reported  
Responding Agency Personel # Of Injuries: Not reported  
Responding Agency Personel # Of Fatalities: Not reported  
Others Number Of Decontaminated: Not reported  
Others Number Of Injuries: Not reported  
Others Number Of Fatalities: Not reported  
Vehicle Make/year: Not reported  
Vehicle License Number: Not reported  
Vehicle State: Not reported  
Vehicle Id Number: Not reported  
CA DOT PUC/ICC Number: Not reported  
Company Name: Not reported  
Reporting Officer Name/ID: Not reported  
Report Date: Not reported  
Facility Telephone: Not reported  
Waterway Involved: Not reported  
Waterway: Not reported  
Spill Site: Not reported

Map ID  
Direction  
Distance  
Elevation

MAP FINDINGS

Site

Database(s)

EDR ID Number  
EPA ID Number

**MOBIL OIL TORRANCE REFINERY (Continued)**

**S100215820**

Cleanup By: n/a  
Containment: Not reported  
What Happened: Not reported  
Type: Not reported  
Measure: Not reported  
Other: Not reported  
Date/Time: Not reported  
Year: 2005  
Agency: Exxon Mobil  
Incident Date: 2/26/200512:00:00 AM  
Admin Agency: Torrance Fire Department  
Amount: Not reported  
Contained: No  
Site Type: Refinery  
E Date: Not reported  
Substance: NOX  
Gallons: 0.000000  
Unknown: 0  
Substance #2: Not reported  
Substance #3: Not reported  
Evacuations: 0  
Number of Injuries: 0  
Number of Fatalities: 0  
#1 Pipeline: Not reported  
#2 Pipeline: Not reported  
#3 Pipeline: Not reported  
#1 Vessel >= 300 Tons: Not reported  
#2 Vessel >= 300 Tons: Not reported  
#3 Vessel >= 300 Tons: Not reported  
Evacs: Not reported  
Injuries: Not reported  
Fatales: Not reported  
Comments: Not reported  
Description: Per caller unit upset is causing the release.

Name: Not reported  
Address: 3700 W 190TH ST  
City,State,Zip: TORRANCE, CA  
OES Incident Number: 6-4900  
OES notification: 08/16/2006  
OES Date: Not reported  
OES Time: Not reported  
**Date Completed: Not reported**  
Property Use: Not reported  
Agency Id Number: Not reported  
Agency Incident Number: Not reported  
Time Notified: Not reported  
Time Completed: Not reported  
Surrounding Area: Not reported  
Estimated Temperature: Not reported  
Property Management: Not reported  
More Than Two Substances Involved?: Not reported  
Resp Agency Personel # Of Decontaminated: Not reported  
Responding Agency Personel # Of Injuries: Not reported  
Responding Agency Personel # Of Fatalities: Not reported  
Others Number Of Decontaminated: Not reported  
Others Number Of Injuries: Not reported

Map ID  
Direction  
Distance  
Elevation

MAP FINDINGS

Site

Database(s)

EDR ID Number  
EPA ID Number

**MOBIL OIL TORRANCE REFINERY (Continued)**

**S100215820**

Others Number Of Fatalities:	Not reported
Vehicle Make/year:	Not reported
Vehicle License Number:	Not reported
Vehicle State:	Not reported
Vehicle Id Number:	Not reported
CA DOT PUC/ICC Number:	Not reported
Company Name:	Not reported
Reporting Officer Name/ID:	Not reported
Report Date:	Not reported
Facility Telephone:	Not reported
Waterway Involved:	Not reported
Waterway:	Not reported
Spill Site:	Not reported
Cleanup By:	Unknown
Containment:	Not reported
What Happened:	Not reported
Type:	Not reported
Measure:	Not reported
Other:	Not reported
Date/Time:	Not reported
Year:	2006
Agency:	Exxon Mobile
Incident Date:	8/16/2006 12:00:00 AM
Admin Agency:	Torrance Fire Department
Amount:	Not reported
Contained:	Unknown
Site Type:	Refinery
E Date:	Not reported
Substance:	NOX
Gallons:	0.000000
Unknown:	0
Substance #2:	Not reported
Substance #3:	Not reported
Evacuations:	0
Number of Injuries:	0
Number of Fatalities:	0
#1 Pipeline:	Not reported
#2 Pipeline:	Not reported
#3 Pipeline:	Not reported
#1 Vessel >= 300 Tons:	Not reported
#2 Vessel >= 300 Tons:	Not reported
#3 Vessel >= 300 Tons:	Not reported
Evacs:	Not reported
Injuries:	Not reported
Fatals:	Not reported
Comments:	Not reported
Description:	There was a release of materials due to the start up process of two heaters 25F1A and 25F1B
Name:	Not reported
Address:	3700 W. 190TH ST.
City,State,Zip:	TORRANCE, CA
OES Incident Number:	1-1365
OES notification:	03/07/2011
OES Date:	Not reported
OES Time:	Not reported
<b>Date Completed:</b>	<b>Not reported</b>

Map ID  
Direction  
Distance  
Elevation

MAP FINDINGS

Site

Database(s)

EDR ID Number  
EPA ID Number

**MOBIL OIL TORRANCE REFINERY (Continued)**

**S100215820**

Property Use:	Not reported
Agency Id Number:	Not reported
Agency Incident Number:	Not reported
Time Notified:	Not reported
Time Completed:	Not reported
Surrounding Area:	Not reported
Estimated Temperature:	Not reported
Property Management:	Not reported
More Than Two Substances Involved?:	Not reported
Resp Agncy Personel # Of Decontaminated:	Not reported
Responding Agency Personel # Of Injuries:	Not reported
Responding Agency Personel # Of Fatalities:	Not reported
Others Number Of Decontaminated:	Not reported
Others Number Of Injuries:	Not reported
Others Number Of Fatalities:	Not reported
Vehicle Make/year:	Not reported
Vehicle License Number:	Not reported
Vehicle State:	Not reported
Vehicle Id Number:	Not reported
CA DOT PUC/ICC Number:	Not reported
Company Name:	Not reported
Reporting Officer Name/ID:	Not reported
Report Date:	Not reported
Facility Telephone:	Not reported
Waterway Involved:	No
Waterway:	Not reported
Spill Site:	Refinery
Cleanup By:	Reporting Party
Containment:	Not reported
What Happened:	Not reported
Type:	Not reported
Measure:	Unknown
Other:	Not reported
Date/Time:	149
Year:	2011
Agency:	Exxon Mobil
Incident Date:	3/7/2011
Admin Agency:	Torrance Fire Department
Amount:	Not reported
Contained:	No
Site Type:	Not reported
E Date:	Not reported
Substance:	SO2
Quantity Released:	UNK
Unknown:	Not reported
Substance #2:	Not reported
Substance #3:	Not reported
Evacuations:	Not reported
Number of Injuries:	Not reported
Number of Fatalities:	Not reported
#1 Pipeline:	Not reported
#2 Pipeline:	Not reported
#3 Pipeline:	Not reported
#1 Vessel >= 300 Tons:	Not reported
#2 Vessel >= 300 Tons:	Not reported
#3 Vessel >= 300 Tons:	Not reported
Evacs:	Not reported

Map ID  
Direction  
Distance  
Elevation

MAP FINDINGS

Site

Database(s)

EDR ID Number  
EPA ID Number

**MOBIL OIL TORRANCE REFINERY (Continued)**

**S100215820**

Injuries:	Not reported
Fatals:	Not reported
Comments:	Not reported
Description:	The caller is reported that a flaring event caused a release of sulfur dioxide that exceeded the RQ of 500 pounds.
Name:	Not reported
Address:	3700 W 190TH ST
City,State,Zip:	TORRANCE, CA 90509
OES Incident Number:	1-0398
OES notification:	01/20/2011
OES Date:	Not reported
OES Time:	Not reported
<b>Date Completed:</b>	<b>Not reported</b>
Property Use:	Not reported
Agency Id Number:	Not reported
Agency Incident Number:	Not reported
Time Notified:	Not reported
Time Completed:	Not reported
Surrounding Area:	Not reported
Estimated Temperature:	Not reported
Property Management:	Not reported
More Than Two Substances Involved?:	Not reported
Resp Agncy Personel # Of Decontaminated:	Not reported
Responding Agency Personel # Of Injuries:	Not reported
Responding Agency Personel # Of Fatalities:	Not reported
Others Number Of Decontaminated:	Not reported
Others Number Of Injuries:	Not reported
Others Number Of Fatalities:	Not reported
Vehicle Make/year:	Not reported
Vehicle License Number:	Not reported
Vehicle State:	Not reported
Vehicle Id Number:	Not reported
CA DOT PUC/ICC Number:	Not reported
Company Name:	Not reported
Reporting Officer Name/ID:	Not reported
Report Date:	Not reported
Facility Telephone:	Not reported
Waterway Involved:	No
Waterway:	Not reported
Spill Site:	Refinery
Cleanup By:	Reporting Party
Containment:	Not reported
What Happened:	Not reported
Type:	Not reported
Measure:	Lbs.
Other:	Not reported
Date/Time:	1500
Year:	2011
Agency:	Exxon Mobile
Incident Date:	1/20/2011
Admin Agency:	Torrance Fire Department
Amount:	Not reported
Contained:	Unknown
Site Type:	Not reported
E Date:	Not reported



Map ID  
Direction  
Distance  
Elevation

MAP FINDINGS

Site

Database(s)

EDR ID Number  
EPA ID Number

**MOBIL OIL TORRANCE REFINERY (Continued)**

**S100215820**

Substance:	Hydrogen Sulfide
Quantity Released:	100
Unknown:	Not reported
Substance #2:	Not reported
Substance #3:	Not reported
Evacuations:	Not reported
Number of Injuries:	Not reported
Number of Fatalities:	Not reported
#1 Pipeline:	Not reported
#2 Pipeline:	Not reported
#3 Pipeline:	Not reported
#1 Vessel >= 300 Tons:	Not reported
#2 Vessel >= 300 Tons:	Not reported
#3 Vessel >= 300 Tons:	Not reported
Evacs:	Not reported
Injuries:	Not reported
Fatals:	Not reported
Comments:	Not reported
Description:	A leak from a process unit has resulted in a possible reportable quantity exceedance, unknown cause, unknown location at the facility, RP is investigating and handling containment and clean up.
Name:	Not reported
Address:	3700 W 190TH
City,State,Zip:	TORRANCE, CA
OES Incident Number:	6-2875
OES notification:	05/13/2006
OES Date:	Not reported
OES Time:	Not reported
<b>Date Completed:</b>	<b>Not reported</b>
Property Use:	Not reported
Agency Id Number:	Not reported
Agency Incident Number:	Not reported
Time Notified:	Not reported
Time Completed:	Not reported
Surrounding Area:	Not reported
Estimated Temperature:	Not reported
Property Management:	Not reported
More Than Two Substances Involved?:	Not reported
Resp Agncy Personel # Of Decontaminated:	Not reported
Responding Agency Personel # Of Injuries:	Not reported
Responding Agency Personel # Of Fatalities:	Not reported
Others Number Of Decontaminated:	Not reported
Others Number Of Injuries:	Not reported
Others Number Of Fatalities:	Not reported
Vehicle Make/year:	Not reported
Vehicle License Number:	Not reported
Vehicle State:	Not reported
Vehicle Id Number:	Not reported
CA DOT PUC/ICC Number:	Not reported
Company Name:	Not reported
Reporting Officer Name/ID:	Not reported
Report Date:	Not reported
Facility Telephone:	Not reported
Waterway Involved:	Not reported

Map ID  
Direction  
Distance  
Elevation

MAP FINDINGS

Site

Database(s)

EDR ID Number  
EPA ID Number

**MOBIL OIL TORRANCE REFINERY (Continued)**

**S100215820**

Waterway:	Not reported
Spill Site:	Not reported
Cleanup By:	n/a
Containment:	Not reported
What Happened:	Not reported
Type:	Not reported
Measure:	Not reported
Other:	Not reported
Date/Time:	Not reported
Year:	2006
Agency:	NRC
Incident Date:	5/13/2006 12:00:00 AM
Admin Agency:	Torrance Fire Department
Amount:	Not reported
Contained:	Yes
Site Type:	Refinery
E Date:	Not reported
Substance:	SOX
Gallons:	0.000000
Unknown:	0
Substance #2:	Not reported
Substance #3:	Not reported
Evacuations:	0
Number of Injuries:	0
Number of Fatalities:	0
#1 Pipeline:	Not reported
#2 Pipeline:	Not reported
#3 Pipeline:	Not reported
#1 Vessel >= 300 Tons:	Not reported
#2 Vessel >= 300 Tons:	Not reported
#3 Vessel >= 300 Tons:	Not reported
Evacs:	Not reported
Injuries:	Not reported
Fatals:	Not reported
Comments:	Not reported
Description:	CALLER STATED THAT THE HYDROGEN SYSTEM OVERLOADED RESULTING IN THE FLARING OF MATERIALS
Name:	Not reported
Address:	3700 W 190TH
City,State,Zip:	TORRANCE, CA
OES Incident Number:	6-2405
OES notification:	04/21/2006
OES Date:	Not reported
OES Time:	Not reported
<b>Date Completed:</b>	<b>Not reported</b>
Property Use:	Not reported
Agency Id Number:	Not reported
Agency Incident Number:	Not reported
Time Notified:	Not reported
Time Completed:	Not reported
Surrounding Area:	Not reported
Estimated Temperature:	Not reported
Property Management:	Not reported
More Than Two Substances Involved?:	Not reported
Resp Agency Personel # Of Decontaminated:	Not reported
Responding Agency Personel # Of Injuries:	Not reported

Map ID  
Direction  
Distance  
Elevation

MAP FINDINGS

Site

Database(s)

EDR ID Number  
EPA ID Number

**MOBIL OIL TORRANCE REFINERY (Continued)**

**S100215820**

Responding Agency Personel # Of Fatalities: Not reported  
Others Number Of Decontaminated: Not reported  
Others Number Of Injuries: Not reported  
Others Number Of Fatalities: Not reported  
Vehicle Make/year: Not reported  
Vehicle License Number: Not reported  
Vehicle State: Not reported  
Vehicle Id Number: Not reported  
CA DOT PUC/ICC Number: Not reported  
Company Name: Not reported  
Reporting Officer Name/ID: Not reported  
Report Date: Not reported  
Facility Telephone: Not reported  
Waterway Involved: Not reported  
Waterway: Not reported  
Spill Site: Not reported  
Cleanup By: n/a  
Containment: Not reported  
What Happened: Not reported  
Type: Not reported  
Measure: Not reported  
Other: Not reported  
Date/Time: Not reported  
Year: 2006  
Agency: Exxon Mobil  
Incident Date: 4/20/2006 12:00:00 AM  
Admin Agency: Torrance Fire Department  
Amount: Not reported  
Contained: Yes  
Site Type: Refinery  
E Date: Not reported  
Substance: SO2  
Gallons: 0.000000  
Unknown: 0  
Substance #2: Not reported  
Substance #3: Not reported  
Evacuations: 0  
Number of Injuries: 0  
Number of Fatalities: 0  
#1 Pipeline: Not reported  
#2 Pipeline: Not reported  
#3 Pipeline: Not reported  
#1 Vessel >= 300 Tons: Not reported  
#2 Vessel >= 300 Tons: Not reported  
#3 Vessel >= 300 Tons: Not reported  
Evacs: Not reported  
Injuries: Not reported  
Fatals: Not reported  
Comments: Not reported  
Description: Per caller, instrument failure caused the release.  
Not reported  
  
Name: Not reported  
Address: 3700 W 190TH  
City,State,Zip: TORRANCE, CA  
OES Incident Number: 3-1820  
OES notification: 04/05/2003

Map ID  
Direction  
Distance  
Elevation

MAP FINDINGS

Site

Database(s)

EDR ID Number  
EPA ID Number

**MOBIL OIL TORRANCE REFINERY (Continued)**

**S100215820**

OES Date:	Not reported
OES Time:	Not reported
<b>Date Completed:</b>	<b>Not reported</b>
Property Use:	Not reported
Agency Id Number:	Not reported
Agency Incident Number:	Not reported
Time Notified:	Not reported
Time Completed:	Not reported
Surrounding Area:	Not reported
Estimated Temperature:	Not reported
Property Management:	Not reported
More Than Two Substances Involved?:	Not reported
Resp Agncy Personel # Of Decontaminated:	Not reported
Responding Agency Personel # Of Injuries:	Not reported
Responding Agency Personel # Of Fatalities:	Not reported
Others Number Of Decontaminated:	Not reported
Others Number Of Injuries:	Not reported
Others Number Of Fatalities:	Not reported
Vehicle Make/year:	Not reported
Vehicle License Number:	Not reported
Vehicle State:	Not reported
Vehicle Id Number:	Not reported
CA DOT PUC/ICC Number:	Not reported
Company Name:	Not reported
Reporting Officer Name/ID:	Not reported
Report Date:	Not reported
Facility Telephone:	Not reported
Waterway Involved:	No
Waterway:	Not reported
Spill Site:	Not reported
Cleanup By:	N/A
Containment:	Not reported
What Happened:	Not reported
Type:	Not reported
Measure:	Not reported
Other:	Not reported
Date/Time:	Not reported
Year:	2003
Agency:	Exxon Mobil
Incident Date:	4/5/2003 12:00:00 AM
Admin Agency:	Torrance Fire Department
Amount:	Not reported
Contained:	Yes
Site Type:	Refinery
E Date:	Not reported
Substance:	Hydrogen
Gallons:	0.000000
Unknown:	0
Substance #2:	Not reported
Substance #3:	Not reported
Evacuations:	0
Number of Injuries:	0
Number of Fatalities:	0
#1 Pipeline:	Not reported
#2 Pipeline:	Not reported
#3 Pipeline:	Not reported
#1 Vessel >= 300 Tons:	Not reported

Map ID  
Direction  
Distance  
Elevation

MAP FINDINGS

Site

Database(s)

EDR ID Number  
EPA ID Number

**MOBIL OIL TORRANCE REFINERY (Continued)**

**S100215820**

#2 Vessel >= 300 Tons: Not reported  
#3 Vessel >= 300 Tons: Not reported  
Evacs: Not reported  
Injuries: Not reported  
Fatals: Not reported  
Comments: Not reported  
Description: Per caller, the substance was released from flaring.

Name: Not reported  
Address: 3700 W 190TH  
City,State,Zip: TORRANCE, CA  
OES Incident Number: 5-2485  
OES notification: 04/26/2005  
OES Date: Not reported  
OES Time: Not reported  
**Date Completed: Not reported**  
Property Use: Not reported  
Agency Id Number: Not reported  
Agency Incident Number: Not reported  
Time Notified: Not reported  
Time Completed: Not reported  
Surrounding Area: Not reported  
Estimated Temperature: Not reported  
Property Management: Not reported  
More Than Two Substances Involved?: Not reported  
Resp Agncy Personel # Of Decontaminated: Not reported  
Responding Agency Personel # Of Injuries: Not reported  
Responding Agency Personel # Of Fatalities: Not reported  
Others Number Of Decontaminated: Not reported  
Others Number Of Injuries: Not reported  
Others Number Of Fatalities: Not reported  
Vehicle Make/year: Not reported  
Vehicle License Number: Not reported  
Vehicle State: Not reported  
Vehicle Id Number: Not reported  
CA DOT PUC/ICC Number: Not reported  
Company Name: Not reported  
Reporting Officer Name/ID: Not reported  
Report Date: Not reported  
Facility Telephone: Not reported  
Waterway Involved: Not reported  
Waterway: Not reported  
Spill Site: Not reported  
Cleanup By: Reporting Party  
Containment: Not reported  
What Happened: Not reported  
Type: Not reported  
Measure: Not reported  
Other: Not reported  
Date/Time: Not reported  
Year: 2005  
Agency: Exxon Mobil  
Incident Date: 4/26/200512:00:00 AM  
Admin Agency: Torrance Fire Department  
Amount: Not reported  
Contained: Yes

Map ID  
Direction  
Distance  
Elevation

MAP FINDINGS

Site

Database(s)

EDR ID Number  
EPA ID Number

**MOBIL OIL TORRANCE REFINERY (Continued)**

**S100215820**

Site Type: Refinery  
E Date: Not reported  
Substance: Isobutane  
Gallons: less than 1  
Unknown: 0  
Substance #2: Not reported  
Substance #3: Not reported  
Evacuations: 0  
Number of Injuries: 0  
Number of Fatalities: 0  
#1 Pipeline: Not reported  
#2 Pipeline: Not reported  
#3 Pipeline: Not reported  
#1 Vessel >= 300 Tons: Not reported  
#2 Vessel >= 300 Tons: Not reported  
#3 Vessel >= 300 Tons: Not reported  
Evacs: Not reported  
Injuries: Not reported  
Fataals: Not reported  
Comments: Not reported  
Description: Per caller, release was caused by maintenance activity.

Name: Not reported  
Address: 3700 W 190TH  
City,State,Zip: TORRANCE, CA  
OES Incident Number: 5-2489  
OES notification: 04/26/2005  
OES Date: Not reported  
OES Time: Not reported  
**Date Completed: Not reported**  
Property Use: Not reported  
Agency Id Number: Not reported  
Agency Incident Number: Not reported  
Time Notified: Not reported  
Time Completed: Not reported  
Surrounding Area: Not reported  
Estimated Temperature: Not reported  
Property Management: Not reported  
More Than Two Substances Involved?: Not reported  
Resp Agncy Personel # Of Decontaminated: Not reported  
Responding Agency Personel # Of Injuries: Not reported  
Responding Agency Personel # Of Fatalities: Not reported  
Others Number Of Decontaminated: Not reported  
Others Number Of Injuries: Not reported  
Others Number Of Fatalities: Not reported  
Vehicle Make/year: Not reported  
Vehicle License Number: Not reported  
Vehicle State: Not reported  
Vehicle Id Number: Not reported  
CA DOT PUC/ICC Number: Not reported  
Company Name: Not reported  
Reporting Officer Name/ID: Not reported  
Report Date: Not reported  
Facility Telephone: Not reported  
Waterway Involved: Not reported  
Waterway: Not reported

Map ID  
Direction  
Distance  
Elevation

MAP FINDINGS

Site

Database(s)

EDR ID Number  
EPA ID Number

**MOBIL OIL TORRANCE REFINERY (Continued)**

**S100215820**

Spill Site:	Not reported
Cleanup By:	Reporting Party
Containment:	Not reported
What Happened:	Not reported
Type:	Not reported
Measure:	Not reported
Other:	Not reported
Date/Time:	Not reported
Year:	2005
Agency:	Exxon Mobil
Incident Date:	4/23/200512:00:00 AM
Admin Agency:	Torrance Fire Department
Amount:	Not reported
Contained:	Yes
Site Type:	Refinery
E Date:	Not reported
Substance:	Industrial Waste Water
BBLS:	100
Gallons:	0.000000
Unknown:	0
Substance #2:	Not reported
Substance #3:	Not reported
Evacuations:	0
Number of Injuries:	0
Number of Fatalities:	0
#1 Pipeline:	Not reported
#2 Pipeline:	Not reported
#3 Pipeline:	Not reported
#1 Vessel >= 300 Tons:	Not reported
#2 Vessel >= 300 Tons:	Not reported
#3 Vessel >= 300 Tons:	Not reported
Evacs:	Not reported
Injuries:	Not reported
Fatals:	Not reported
Comments:	Not reported
Description:	Per caller, sewer back up caused the release. It was contained to a secondary containment on the premises
Name:	Not reported
Address:	3700 W 190TH ST
City,State,Zip:	TORRANCE, CA 90504-5733
OES Incident Number:	802385
OES notification:	Not reported
OES Date:	Not reported
OES Time:	Not reported
<b>Date Completed:</b>	<b>05-AUG-88</b>
Property Use:	767
Agency Id Number:	19200
Agency Incident Number:	89631
Time Notified:	1545
Time Completed:	1730
Surrounding Area:	Not reported
Estimated Temperature:	85
Property Management:	P
More Than Two Substances Involved?:	N
Resp Agency Personel # Of Decontaminated:	Not reported

Map ID  
Direction  
Distance  
Elevation

MAP FINDINGS

Site

Database(s)

EDR ID Number  
EPA ID Number

**MOBIL OIL TORRANCE REFINERY (Continued)**

**S100215820**

Responding Agency Personel # Of Injuries: Not reported  
Responding Agency Personel # Of Fatalities: Not reported  
Others Number Of Decontaminated: Not reported  
Others Number Of Injuries: 2  
Others Number Of Fatalities: Not reported  
Vehicle Make/year: Not reported  
Vehicle License Number: Not reported  
Vehicle State: Not reported  
Vehicle Id Number: Not reported  
CA DOT PUC/ICC Number: Not reported  
Company Name: Not reported  
Reporting Officer Name/ID: B/C JACK R MC CARTER  
Report Date: 05-AUG-88  
Facility Telephone: 213 618-2920  
Waterway Involved: Not reported  
Waterway: Not reported  
Spill Site: Not reported  
Cleanup By: Not reported  
Containment: Not reported  
What Happened: Not reported  
Type: Not reported  
Measure: Not reported  
Other: Not reported  
Date/Time: Not reported  
Year: 88-92  
Agency: Not reported  
Incident Date: 05-AUG-88  
Admin Agency: Not reported  
Amount: Not reported  
Contained: Not reported  
Site Type: Not reported  
E Date: Not reported  
Substance: Not reported  
Unknown: Not reported  
Substance #2: Not reported  
Substance #3: Not reported  
Evacuations: Not reported  
Number of Injuries: Not reported  
Number of Fatalities: Not reported  
#1 Pipeline: Not reported  
#2 Pipeline: Not reported  
#3 Pipeline: Not reported  
#1 Vessel >= 300 Tons: Not reported  
#2 Vessel >= 300 Tons: Not reported  
#3 Vessel >= 300 Tons: Not reported  
Evacs: Not reported  
Injuries: Not reported  
Fatals: Not reported  
Comments: N  
Description: Not reported  
  
Name: Not reported  
Address: 3700 W 190TH  
City,State,Zip: TORRANCE, CA  
OES Incident Number: 2-6299  
OES notification: 11/18/2002  
OES Date: Not reported



Map ID  
Direction  
Distance  
Elevation

MAP FINDINGS

Site

Database(s)

EDR ID Number  
EPA ID Number

**MOBIL OIL TORRANCE REFINERY (Continued)**

**S100215820**

OES Time:	Not reported
<b>Date Completed:</b>	<b>Not reported</b>
Property Use:	Not reported
Agency Id Number:	Not reported
Agency Incident Number:	Not reported
Time Notified:	Not reported
Time Completed:	Not reported
Surrounding Area:	Not reported
Estimated Temperature:	Not reported
Property Management:	Not reported
More Than Two Substances Involved?:	Not reported
Resp Agncy Personel # Of Decontaminated:	Not reported
Responding Agency Personel # Of Injuries:	Not reported
Responding Agency Personel # Of Fatalities:	Not reported
Others Number Of Decontaminated:	Not reported
Others Number Of Injuries:	Not reported
Others Number Of Fatalities:	Not reported
Vehicle Make/year:	Not reported
Vehicle License Number:	Not reported
Vehicle State:	Not reported
Vehicle Id Number:	Not reported
CA DOT PUC/ICC Number:	Not reported
Company Name:	Not reported
Reporting Officer Name/ID:	Not reported
Report Date:	Not reported
Facility Telephone:	Not reported
Waterway Involved:	No
Waterway:	Not reported
Spill Site:	Not reported
Cleanup By:	N/A
Containment:	Not reported
What Happened:	Not reported
Type:	Not reported
Measure:	Not reported
Other:	Not reported
Date/Time:	Not reported
Year:	2002
Agency:	Exxon Mobil Refinery
Incident Date:	11/18/200212:00:00 AM
Admin Agency:	Torrance Fire Department
Amount:	Not reported
Contained:	No
Site Type:	Refinery
E Date:	Not reported
Substance:	H2S
Gallons:	0.000000
Pounds:	1
Unknown:	0
Substance #2:	Not reported
Substance #3:	Not reported
Evacuations:	0
Number of Injuries:	0
Number of Fatalities:	0
#1 Pipeline:	Not reported
#2 Pipeline:	Not reported
#3 Pipeline:	Not reported
#1 Vessel >= 300 Tons:	Not reported

Map ID  
Direction  
Distance  
Elevation

MAP FINDINGS

Site

Database(s)

EDR ID Number  
EPA ID Number

**MOBIL OIL TORRANCE REFINERY (Continued)**

**S100215820**

#2 Vessel >= 300 Tons: Not reported  
#3 Vessel >= 300 Tons: Not reported  
Evacs: Not reported  
Injuries: Not reported  
Fatals: Not reported  
Comments: Not reported  
Description: Per caller, a leak was observed on a manway causing a release.

Name: Not reported  
Address: 3700 W 190TH  
City,State,Zip: TORRANCE, CA  
OES Incident Number: 5-1328  
OES notification: 02/26/2005  
OES Date: Not reported  
OES Time: Not reported  
**Date Completed: Not reported**  
Property Use: Not reported  
Agency Id Number: Not reported  
Agency Incident Number: Not reported  
Time Notified: Not reported  
Time Completed: Not reported  
Surrounding Area: Not reported  
Estimated Temperature: Not reported  
Property Management: Not reported  
More Than Two Substances Involved?: Not reported  
Resp Agncy Personel # Of Decontaminated: Not reported  
Responding Agency Personel # Of Injuries: Not reported  
Responding Agency Personel # Of Fatalities: Not reported  
Others Number Of Decontaminated: Not reported  
Others Number Of Injuries: Not reported  
Others Number Of Fatalities: Not reported  
Vehicle Make/year: Not reported  
Vehicle License Number: Not reported  
Vehicle State: Not reported  
Vehicle Id Number: Not reported  
CA DOT PUC/ICC Number: Not reported  
Company Name: Not reported  
Reporting Officer Name/ID: Not reported  
Report Date: Not reported  
Facility Telephone: Not reported  
Waterway Involved: Not reported  
Waterway: Not reported  
Spill Site: Not reported  
Cleanup By: N/A  
Containment: Not reported  
What Happened: Not reported  
Type: Not reported  
Measure: Not reported  
Other: Not reported  
Date/Time: Not reported  
Year: 2005  
Agency: Exxon Mobil  
Incident Date: 2/26/2005 12:00:00 AM  
Admin Agency: Torrance Fire Department  
Amount: Not reported  
Contained: Yes

Map ID  
Direction  
Distance  
Elevation

MAP FINDINGS

Site

Database(s)

EDR ID Number  
EPA ID Number

**MOBIL OIL TORRANCE REFINERY (Continued)**

**S100215820**

Site Type: Refinery  
E Date: Not reported  
Substance: Nox  
Gallons: 0.000000  
Unknown: 0  
Substance #2: Not reported  
Substance #3: Not reported  
Evacuations: 0  
Number of Injuries: 0  
Number of Fatalities: 0  
#1 Pipeline: Not reported  
#2 Pipeline: Not reported  
#3 Pipeline: Not reported  
#1 Vessel >= 300 Tons: Not reported  
#2 Vessel >= 300 Tons: Not reported  
#3 Vessel >= 300 Tons: Not reported  
Evacs: Not reported  
Injuries: Not reported  
Fataals: Not reported  
Comments: Not reported  
Description: Per caller, substance was released due to a start up.

Name: Not reported  
Address: 3700 W 190TH  
City,State,Zip: TORRANCE, CA  
OES Incident Number: 2-6533  
OES notification: 12/01/2002  
OES Date: Not reported  
OES Time: Not reported  
**Date Completed: Not reported**  
Property Use: Not reported  
Agency Id Number: Not reported  
Agency Incident Number: Not reported  
Time Notified: Not reported  
Time Completed: Not reported  
Surrounding Area: Not reported  
Estimated Temperature: Not reported  
Property Management: Not reported  
More Than Two Substances Involved?: Not reported  
Resp Agncy Personel # Of Decontaminated: Not reported  
Responding Agency Personel # Of Injuries: Not reported  
Responding Agency Personel # Of Fatalities: Not reported  
Others Number Of Decontaminated: Not reported  
Others Number Of Injuries: Not reported  
Others Number Of Fatalities: Not reported  
Vehicle Make/year: Not reported  
Vehicle License Number: Not reported  
Vehicle State: Not reported  
Vehicle Id Number: Not reported  
CA DOT PUC/ICC Number: Not reported  
Company Name: Not reported  
Reporting Officer Name/ID: Not reported  
Report Date: Not reported  
Facility Telephone: Not reported  
Waterway Involved: No  
Waterway: Not reported

Map ID  
Direction  
Distance  
Elevation

MAP FINDINGS

Site

Database(s)

EDR ID Number  
EPA ID Number

**MOBIL OIL TORRANCE REFINERY (Continued)**

**S100215820**

Spill Site:	Not reported
Cleanup By:	N/A
Containment:	Not reported
What Happened:	Not reported
Type:	Not reported
Measure:	Not reported
Other:	Not reported
Date/Time:	Not reported
Year:	2002
Agency:	Exxon Mobil
Incident Date:	12/1/200212:00:00 AM
Admin Agency:	Not reported
Amount:	Not reported
Contained:	Yes
Site Type:	Refinery
E Date:	Not reported
Substance:	Regenerated catalyst
Gallons:	0.000000
Unknown:	0
Substance #2:	Not reported
Substance #3:	Not reported
Evacuations:	0
Number of Injuries:	0
Number of Fatalities:	0
#1 Pipeline:	Not reported
#2 Pipeline:	Not reported
#3 Pipeline:	Not reported
#1 Vessel >= 300 Tons:	Not reported
#2 Vessel >= 300 Tons:	Not reported
#3 Vessel >= 300 Tons:	Not reported
Evacs:	Not reported
Injuries:	Not reported
Fatals:	Not reported
Comments:	Not reported
Description:	Per caller, substance was released due to an annual inspection requiring a bypass of a boiler.
Name:	Not reported
Address:	3700 W 190TH
City,State,Zip:	TORRANCE, CA
OES Incident Number:	5-2701
OES notification:	05/05/2005
OES Date:	Not reported
OES Time:	Not reported
<b>Date Completed:</b>	<b>Not reported</b>
Property Use:	Not reported
Agency Id Number:	Not reported
Agency Incident Number:	Not reported
Time Notified:	Not reported
Time Completed:	Not reported
Surrounding Area:	Not reported
Estimated Temperature:	Not reported
Property Management:	Not reported
More Than Two Substances Involved?:	Not reported
Resp Agncy Personel # Of Decontaminated:	Not reported
Responding Agency Personel # Of Injuries:	Not reported
Responding Agency Personel # Of Fatalities:	Not reported

Map ID  
Direction  
Distance  
Elevation

MAP FINDINGS

Site

Database(s)

EDR ID Number  
EPA ID Number

**MOBIL OIL TORRANCE REFINERY (Continued)**

**S100215820**

Others Number Of Decontaminated:	Not reported
Others Number Of Injuries:	Not reported
Others Number Of Fatalities:	Not reported
Vehicle Make/year:	Not reported
Vehicle License Number:	Not reported
Vehicle State:	Not reported
Vehicle Id Number:	Not reported
CA DOT PUC/ICC Number:	Not reported
Company Name:	Not reported
Reporting Officer Name/ID:	Not reported
Report Date:	Not reported
Facility Telephone:	Not reported
Waterway Involved:	Not reported
Waterway:	Not reported
Spill Site:	Not reported
Cleanup By:	n/a
Containment:	Not reported
What Happened:	Not reported
Type:	Not reported
Measure:	Not reported
Other:	Not reported
Date/Time:	Not reported
Year:	2005
Agency:	Exxon Mobil
Incident Date:	5/5/200512:00:00 AM
Admin Agency:	Not reported
Amount:	Not reported
Contained:	Unknown
Site Type:	Refinery
E Date:	Not reported
Substance:	NOX
Gallons:	0.000000
Unknown:	0
Substance #2:	Not reported
Substance #3:	Not reported
Evacuations:	0
Number of Injuries:	0
Number of Fatalities:	0
#1 Pipeline:	Not reported
#2 Pipeline:	Not reported
#3 Pipeline:	Not reported
#1 Vessel >= 300 Tons:	Not reported
#2 Vessel >= 300 Tons:	Not reported
#3 Vessel >= 300 Tons:	Not reported
Evacs:	Not reported
Injuries:	Not reported
Fatals:	Not reported
Comments:	Not reported
Description:	Per caller, a PSA skid failed causing a flare which also caused a boiler to shut down causing a nox release.
Name:	Not reported
Address:	3700 W 190TH
City,State,Zip:	TORRANCE, CA 90504
OES Incident Number:	10-1872
OES notification:	03/18/2010

Map ID  
Direction  
Distance  
Elevation

MAP FINDINGS

Site

Database(s)

EDR ID Number  
EPA ID Number

**MOBIL OIL TORRANCE REFINERY (Continued)**

**S100215820**

OES Date:	Not reported
OES Time:	Not reported
<b>Date Completed:</b>	<b>Not reported</b>
Property Use:	Not reported
Agency Id Number:	Not reported
Agency Incident Number:	Not reported
Time Notified:	Not reported
Time Completed:	Not reported
Surrounding Area:	Not reported
Estimated Temperature:	Not reported
Property Management:	Not reported
More Than Two Substances Involved?:	Not reported
Resp Agncy Personel # Of Decontaminated:	Not reported
Responding Agency Personel # Of Injuries:	Not reported
Responding Agency Personel # Of Fatalities:	Not reported
Others Number Of Decontaminated:	Not reported
Others Number Of Injuries:	Not reported
Others Number Of Fatalities:	Not reported
Vehicle Make/year:	Not reported
Vehicle License Number:	Not reported
Vehicle State:	Not reported
Vehicle Id Number:	Not reported
CA DOT PUC/ICC Number:	Not reported
Company Name:	Not reported
Reporting Officer Name/ID:	Not reported
Report Date:	Not reported
Facility Telephone:	Not reported
Waterway Involved:	No
Waterway:	Not reported
Spill Site:	Refinery
Cleanup By:	Reporting Party
Containment:	Not reported
What Happened:	Not reported
Type:	Not reported
Measure:	Lbs.
Other:	Not reported
Date/Time:	1130
Year:	2010
Agency:	Exxon Mobil
Incident Date:	3/18/2010
Admin Agency:	Torrance Fire Department
Amount:	Not reported
Contained:	No
Site Type:	Not reported
E Date:	Not reported
Substance:	Sulfur Dioxide
Quantity Released:	500
Unknown:	Not reported
Substance #2:	Not reported
Substance #3:	Not reported
Evacuations:	Not reported
Number of Injuries:	Not reported
Number of Fatalities:	Not reported
#1 Pipeline:	Not reported
#2 Pipeline:	Not reported
#3 Pipeline:	Not reported
#1 Vessel >= 300 Tons:	Not reported

Map ID  
Direction  
Distance  
Elevation

MAP FINDINGS

Site

Database(s)

EDR ID Number  
EPA ID Number

**MOBIL OIL TORRANCE REFINERY (Continued)**

**S100215820**

#2 Vessel >= 300 Tons: Not reported  
#3 Vessel >= 300 Tons: Not reported  
Evacs: Not reported  
Injuries: Not reported  
Fatafs: Not reported  
Comments: Not reported  
Description: The caller believes the refinery has exceeded the reportable quality of 500 pounds of sulfur dioxide due to a planned flaring event. The refinery continues to operate.

Name: Not reported  
Address: 3700 W 190TH  
City,State,Zip: TORRANCE, CA  
OES Incident Number: 5-2689  
OES notification: 05/05/2005  
OES Date: Not reported  
OES Time: Not reported  
**Date Completed: Not reported**  
Property Use: Not reported  
Agency Id Number: Not reported  
Agency Incident Number: Not reported  
Time Notified: Not reported  
Time Completed: Not reported  
Surrounding Area: Not reported  
Estimated Temperature: Not reported  
Property Management: Not reported  
More Than Two Substances Involved?: Not reported  
Resp Agncy Personel # Of Decontaminated: Not reported  
Responding Agency Personel # Of Injuries: Not reported  
Responding Agency Personel # Of Fatalities: Not reported  
Others Number Of Decontaminated: Not reported  
Others Number Of Injuries: Not reported  
Others Number Of Fatalities: Not reported  
Vehicle Make/year: Not reported  
Vehicle License Number: Not reported  
Vehicle State: Not reported  
Vehicle Id Number: Not reported  
CA DOT PUC/ICC Number: Not reported  
Company Name: Not reported  
Reporting Officer Name/ID: Not reported  
Report Date: Not reported  
Facility Telephone: Not reported  
Waterway Involved: Not reported  
Waterway: Not reported  
Spill Site: Not reported  
Cleanup By: N/A  
Containment: Not reported  
What Happened: Not reported  
Type: Not reported  
Measure: Not reported  
Other: Not reported  
Date/Time: Not reported  
Year: 2005  
Agency: Exxon Mobil  
Incident Date: 5/5/2005 12:00:00 AM  
Admin Agency: Torrance Fire Department

Map ID  
Direction  
Distance  
Elevation

MAP FINDINGS

Site

Database(s)

EDR ID Number  
EPA ID Number

**MOBIL OIL TORRANCE REFINERY (Continued)**

**S100215820**

Amount: Not reported  
Contained: No  
Site Type: Refinery  
E Date: Not reported  
Substance: Natural Gas  
Gallons: 0.000000  
Unknown: 0  
Substance #2: Not reported  
Substance #3: Not reported  
Evacuations: 0  
Number of Injuries: 0  
Number of Fatalities: 0  
#1 Pipeline: Not reported  
#2 Pipeline: Not reported  
#3 Pipeline: Not reported  
#1 Vessel >= 300 Tons: Not reported  
#2 Vessel >= 300 Tons: Not reported  
#3 Vessel >= 300 Tons: Not reported  
Evacs: Not reported  
Injuries: Not reported  
Fatals: Not reported  
Comments: Not reported  
Description: Per caller, piping failure is causing the release.  
Not reported

Name: Not reported  
Address: 3700 W. 190TH ST.  
City,State,Zip: TORRANCE, CA 90509  
OES Incident Number: 10-2832  
OES notification: 05/06/2010  
OES Date: Not reported  
OES Time: Not reported  
**Date Completed: Not reported**  
Property Use: Not reported  
Agency Id Number: Not reported  
Agency Incident Number: Not reported  
Time Notified: Not reported  
Time Completed: Not reported  
Surrounding Area: Not reported  
Estimated Temperature: Not reported  
Property Management: Not reported  
More Than Two Substances Involved?: Not reported  
Resp Agncy Personel # Of Decontaminated: Not reported  
Responding Agency Personel # Of Injuries: Not reported  
Responding Agency Personel # Of Fatalities: Not reported  
Others Number Of Decontaminated: Not reported  
Others Number Of Injuries: Not reported  
Others Number Of Fatalities: Not reported  
Vehicle Make/year: Not reported  
Vehicle License Number: Not reported  
Vehicle State: Not reported  
Vehicle Id Number: Not reported  
CA DOT PUC/ICC Number: Not reported  
Company Name: Not reported  
Reporting Officer Name/ID: Not reported  
Report Date: Not reported  
Facility Telephone: Not reported



Map ID  
Direction  
Distance  
Elevation

MAP FINDINGS

Site

Database(s)

EDR ID Number  
EPA ID Number

**MOBIL OIL TORRANCE REFINERY (Continued)**

**S100215820**

Waterway Involved:	No
Waterway:	Not reported
Spill Site:	Refinery
Cleanup By:	Reporting Party
Containment:	Not reported
What Happened:	Not reported
Type:	Not reported
Measure:	Unknown
Other:	Not reported
Date/Time:	740
Year:	2010
Agency:	Exxon Mobil
Incident Date:	5/6/2010
Admin Agency:	Torrance Fire Department
Amount:	Not reported
Contained:	No
Site Type:	Not reported
E Date:	Not reported
Substance:	SOX
Unknown:	Not reported
Substance #2:	Not reported
Substance #3:	Not reported
Evacuations:	Not reported
Number of Injuries:	Not reported
Number of Fatalities:	Not reported
#1 Pipeline:	Not reported
#2 Pipeline:	Not reported
#3 Pipeline:	Not reported
#1 Vessel >= 300 Tons:	Not reported
#2 Vessel >= 300 Tons:	Not reported
#3 Vessel >= 300 Tons:	Not reported
Evacs:	Not reported
Injuries:	Not reported
Fatals:	Not reported
Comments:	Not reported
Description:	The caller believes the refinery has exceeded the RQ of 500 pounds of SOX due to a planned flaring event. The refinery continues to operate. This event has had no impact on production.
Name:	Not reported
Address:	3700 W 190TH
City,State,Zip:	TORRANCE, CA
OES Incident Number:	5-0320
OES notification:	01/12/2005
OES Date:	Not reported
OES Time:	Not reported
<b>Date Completed:</b>	<b>Not reported</b>
Property Use:	Not reported
Agency Id Number:	Not reported
Agency Incident Number:	Not reported
Time Notified:	Not reported
Time Completed:	Not reported
Surrounding Area:	Not reported
Estimated Temperature:	Not reported
Property Management:	Not reported
More Than Two Substances Involved?:	Not reported

Map ID  
Direction  
Distance  
Elevation

MAP FINDINGS

Site

Database(s)

EDR ID Number  
EPA ID Number

**MOBIL OIL TORRANCE REFINERY (Continued)**

**S100215820**

Resp Agency Personel # Of Decontaminated: Not reported  
Responding Agency Personel # Of Injuries: Not reported  
Responding Agency Personel # Of Fatalities: Not reported  
Others Number Of Decontaminated: Not reported  
Others Number Of Injuries: Not reported  
Others Number Of Fatalities: Not reported  
Vehicle Make/year: Not reported  
Vehicle License Number: Not reported  
Vehicle State: Not reported  
Vehicle Id Number: Not reported  
CA DOT PUC/ICC Number: Not reported  
Company Name: Not reported  
Reporting Officer Name/ID: Not reported  
Report Date: Not reported  
Facility Telephone: Not reported  
Waterway Involved: Not reported  
Waterway: Not reported  
Spill Site: Not reported  
Cleanup By: N/A  
Containment: Not reported  
What Happened: Not reported  
Type: Not reported  
Measure: Not reported  
Other: Not reported  
Date/Time: Not reported  
Year: 2005  
Agency: Exxon Mobil  
Incident Date: 1/12/200512:00:00 AM  
Admin Agency: Torrance Fire Department  
Amount: Not reported  
Contained: Unknown  
Site Type: Refinery  
E Date: Not reported  
Substance: Nox  
Gallons: 0.000000  
Unknown: 0  
Substance #2: Not reported  
Substance #3: Not reported  
Evacuations: 0  
Number of Injuries: 0  
Number of Fatalities: 0  
#1 Pipeline: Not reported  
#2 Pipeline: Not reported  
#3 Pipeline: Not reported  
#1 Vessel >= 300 Tons: Not reported  
#2 Vessel >= 300 Tons: Not reported  
#3 Vessel >= 300 Tons: Not reported  
Evacs: Not reported  
Injuries: Not reported  
Fatafs: Not reported  
Comments: Not reported  
Description: Per caller, lost a compressor causing a release.  
  
Name: Not reported  
Address: 3700 W 190TH  
City,State,Zip: TORRANCE, CA  
OES Incident Number: 2-5081

Map ID  
Direction  
Distance  
Elevation

MAP FINDINGS

Site

Database(s)

EDR ID Number  
EPA ID Number

**MOBIL OIL TORRANCE REFINERY (Continued)**

**S100215820**

OES notification:	09/17/2002
OES Date:	Not reported
OES Time:	Not reported
<b>Date Completed:</b>	<b>Not reported</b>
Property Use:	Not reported
Agency Id Number:	Not reported
Agency Incident Number:	Not reported
Time Notified:	Not reported
Time Completed:	Not reported
Surrounding Area:	Not reported
Estimated Temperature:	Not reported
Property Management:	Not reported
More Than Two Substances Involved?:	Not reported
Resp Agency Personel # Of Decontaminated:	Not reported
Responding Agency Personel # Of Injuries:	Not reported
Responding Agency Personel # Of Fatalities:	Not reported
Others Number Of Decontaminated:	Not reported
Others Number Of Injuries:	Not reported
Others Number Of Fatalities:	Not reported
Vehicle Make/year:	Not reported
Vehicle License Number:	Not reported
Vehicle State:	Not reported
Vehicle Id Number:	Not reported
CA DOT PUC/ICC Number:	Not reported
Company Name:	Not reported
Reporting Officer Name/ID:	Not reported
Report Date:	Not reported
Facility Telephone:	Not reported
Waterway Involved:	No
Waterway:	Not reported
Spill Site:	Not reported
Cleanup By:	Reporting Party
Containment:	Not reported
What Happened:	Not reported
Type:	Not reported
Measure:	Not reported
Other:	Not reported
Date/Time:	Not reported
Year:	2002
Agency:	Exxon-Mobil
Incident Date:	9/17/200212:00:00 AM
Admin Agency:	Torrance Fire Department
Amount:	Not reported
Contained:	Yes
Site Type:	Refinery
E Date:	Not reported
Substance:	Gasoline
BBLS:	1
Gallons:	0.000000
Unknown:	0
Substance #2:	Not reported
Substance #3:	Not reported
Evacuations:	0
Number of Injuries:	0
Number of Fatalities:	0
#1 Pipeline:	Not reported
#2 Pipeline:	Not reported

Map ID  
Direction  
Distance  
Elevation

MAP FINDINGS

Site

Database(s)

EDR ID Number  
EPA ID Number

**MOBIL OIL TORRANCE REFINERY (Continued)**

**S100215820**

#3 Pipeline: Not reported  
#1 Vessel >= 300 Tons: Not reported  
#2 Vessel >= 300 Tons: Not reported  
#3 Vessel >= 300 Tons: Not reported  
Evacs: Not reported  
Injuries: Not reported  
Fataals: Not reported  
Comments: Not reported  
Description: Per caller, appears an under ground pipe is leaking leading to a storage tank.

Name: Not reported  
Address: 3700 W 190TH  
City,State,Zip: TORRANCE, CA  
OES Incident Number: 3-4643  
OES notification: 09/08/2003  
OES Date: Not reported  
OES Time: Not reported  
**Date Completed: Not reported**  
Property Use: Not reported  
Agency Id Number: Not reported  
Agency Incident Number: Not reported  
Time Notified: Not reported  
Time Completed: Not reported  
Surrounding Area: Not reported  
Estimated Temperature: Not reported  
Property Management: Not reported  
More Than Two Substances Involved?: Not reported  
Resp Agncy Personel # Of Decontaminated: Not reported  
Responding Agency Personel # Of Injuries: Not reported  
Responding Agency Personel # Of Fatalities: Not reported  
Others Number Of Decontaminated: Not reported  
Others Number Of Injuries: Not reported  
Others Number Of Fatalities: Not reported  
Vehicle Make/year: Not reported  
Vehicle License Number: Not reported  
Vehicle State: Not reported  
Vehicle Id Number: Not reported  
CA DOT PUC/ICC Number: Not reported  
Company Name: Not reported  
Reporting Officer Name/ID: Not reported  
Report Date: Not reported  
Facility Telephone: Not reported  
Waterway Involved: No  
Waterway: Not reported  
Spill Site: Not reported  
Cleanup By: N/A  
Containment: Not reported  
What Happened: Not reported  
Type: Not reported  
Measure: Not reported  
Other: Not reported  
Date/Time: Not reported  
Year: 2003  
Agency: Exxon Mobil  
Incident Date: 9/8/2003 12:00:00 AM  
Admin Agency: Torrance Fire Department

Map ID  
Direction  
Distance  
Elevation

MAP FINDINGS

Site

Database(s)

EDR ID Number  
EPA ID Number

**MOBIL OIL TORRANCE REFINERY (Continued)**

**S100215820**

Amount: Not reported  
Contained: Yes  
Site Type: Refinery  
E Date: Not reported  
Substance: NOX  
Gallons: 0.000000  
Unknown: 0  
Substance #2: Not reported  
Substance #3: Not reported  
Evacuations: 0  
Number of Injuries: 0  
Number of Fatalities: 0  
#1 Pipeline: Not reported  
#2 Pipeline: Not reported  
#3 Pipeline: Not reported  
#1 Vessel >= 300 Tons: Not reported  
#2 Vessel >= 300 Tons: Not reported  
#3 Vessel >= 300 Tons: Not reported  
Evacs: Not reported  
Injuries: Not reported  
Fataals: Not reported  
Comments: Not reported  
Description: Per caller, exact cause of the release is unknown  
However, it was discovered increasing the ammonia injection solved the problem.

Name: Not reported  
Address: 3700 W 190TH  
City,State,Zip: TORRANCE, CA  
OES Incident Number: 6-0318  
OES notification: 01/12/2006  
OES Date: Not reported  
OES Time: Not reported  
**Date Completed: Not reported**  
Property Use: Not reported  
Agency Id Number: Not reported  
Agency Incident Number: Not reported  
Time Notified: Not reported  
Time Completed: Not reported  
Surrounding Area: Not reported  
Estimated Temperature: Not reported  
Property Management: Not reported  
More Than Two Substances Involved?: Not reported  
Resp Agency Personel # Of Decontaminated: Not reported  
Responding Agency Personel # Of Injuries: Not reported  
Responding Agency Personel # Of Fatalities: Not reported  
Others Number Of Decontaminated: Not reported  
Others Number Of Injuries: Not reported  
Others Number Of Fatalities: Not reported  
Vehicle Make/year: Not reported  
Vehicle License Number: Not reported  
Vehicle State: Not reported  
Vehicle Id Number: Not reported  
CA DOT PUC/ICC Number: Not reported  
Company Name: Not reported  
Reporting Officer Name/ID: Not reported  
Report Date: Not reported

Map ID  
Direction  
Distance  
Elevation

MAP FINDINGS

Site

Database(s)

EDR ID Number  
EPA ID Number

**MOBIL OIL TORRANCE REFINERY (Continued)**

**S100215820**

Facility Telephone:	Not reported
Waterway Involved:	Not reported
Waterway:	Not reported
Spill Site:	Not reported
Cleanup By:	Reporting Party
Containment:	Not reported
What Happened:	Not reported
Type:	Not reported
Measure:	Not reported
Other:	Not reported
Date/Time:	Not reported
Year:	2006
Agency:	Exxon Mobil
Incident Date:	1/12/2006 12:00:00 AM
Admin Agency:	Torrance Fire Department
Amount:	Not reported
Contained:	No
Site Type:	Refinery
E Date:	Not reported
Substance:	Dehex Bottoms
Gallons:	0.000000
Unknown:	0
Substance #2:	Not reported
Substance #3:	Not reported
Evacuations:	0
Number of Injuries:	0
Number of Fatalities:	0
#1 Pipeline:	Not reported
#2 Pipeline:	Not reported
#3 Pipeline:	Not reported
#1 Vessel >= 300 Tons:	Not reported
#2 Vessel >= 300 Tons:	Not reported
#3 Vessel >= 300 Tons:	Not reported
Evacs:	Not reported
Injuries:	Not reported
Fatals:	Not reported
Comments:	Not reported
Description:	Per caller, a leak on the channel head of an exchanger is causing the release. The exchanger is 19E 2F
Name:	Not reported
Address:	3700 W 190TH
City,State,Zip:	TORRANCE, CA
OES Incident Number:	3-0413
OES notification:	01/21/2003
OES Date:	Not reported
OES Time:	Not reported
<b>Date Completed:</b>	<b>Not reported</b>
Property Use:	Not reported
Agency Id Number:	Not reported
Agency Incident Number:	Not reported
Time Notified:	Not reported
Time Completed:	Not reported
Surrounding Area:	Not reported
Estimated Temperature:	Not reported
Property Management:	Not reported

Map ID  
Direction  
Distance  
Elevation

MAP FINDINGS

Site

Database(s)

EDR ID Number  
EPA ID Number

**MOBIL OIL TORRANCE REFINERY (Continued)**

**S100215820**

More Than Two Substances Involved?: Not reported  
Resp Agency Personel # Of Decontaminated: Not reported  
Responding Agency Personel # Of Injuries: Not reported  
Responding Agency Personel # Of Fatalities: Not reported  
Others Number Of Decontaminated: Not reported  
Others Number Of Injuries: Not reported  
Others Number Of Fatalities: Not reported  
Vehicle Make/year: Not reported  
Vehicle License Number: Not reported  
Vehicle State: Not reported  
Vehicle Id Number: Not reported  
CA DOT PUC/ICC Number: Not reported  
Company Name: Not reported  
Reporting Officer Name/ID: Not reported  
Report Date: Not reported  
Facility Telephone: Not reported  
Waterway Involved: No  
Waterway: Not reported  
Spill Site: Not reported  
Cleanup By: N/A  
Containment: Not reported  
What Happened: Not reported  
Type: Not reported  
Measure: Not reported  
Other: Not reported  
Date/Time: Not reported  
Year: 2003  
Agency: Exxon Mobil  
Incident Date: 1/21/200312:00:00 AM  
Admin Agency: Torrance Fire Department  
Amount: Not reported  
Contained: Yes  
Site Type: Refinery  
E Date: Not reported  
Substance: NOX  
Gallons: 0.000000  
Pounds: 500  
Unknown: 0  
Substance #2: Not reported  
Substance #3: Not reported  
Evacuations: 0  
Number of Injuries: 0  
Number of Fatalities: 0  
#1 Pipeline: Not reported  
#2 Pipeline: Not reported  
#3 Pipeline: Not reported  
#1 Vessel >= 300 Tons: Not reported  
#2 Vessel >= 300 Tons: Not reported  
#3 Vessel >= 300 Tons: Not reported  
Evacs: Not reported  
Injuries: Not reported  
Fataals: Not reported  
Comments: Not reported  
Description: Fuel system overpresured causing the release.  
  
Name: Not reported  
Address: 3700 W 190TH

Map ID  
Direction  
Distance  
Elevation

MAP FINDINGS

Site

Database(s)

EDR ID Number  
EPA ID Number

**MOBIL OIL TORRANCE REFINERY (Continued)**

**S100215820**

City,State,Zip:	TORRANCE, CA
OES Incident Number:	5-6821
OES notification:	11/26/2005
OES Date:	Not reported
OES Time:	Not reported
<b>Date Completed:</b>	<b>Not reported</b>
Property Use:	Not reported
Agency Id Number:	Not reported
Agency Incident Number:	Not reported
Time Notified:	Not reported
Time Completed:	Not reported
Surrounding Area:	Not reported
Estimated Temperature:	Not reported
Property Management:	Not reported
More Than Two Substances Involved?:	Not reported
Resp Agncy Personel # Of Decontaminated:	Not reported
Responding Agency Personel # Of Injuries:	Not reported
Responding Agency Personel # Of Fatalities:	Not reported
Others Number Of Decontaminated:	Not reported
Others Number Of Injuries:	Not reported
Others Number Of Fatalities:	Not reported
Vehicle Make/year:	Not reported
Vehicle License Number:	Not reported
Vehicle State:	Not reported
Vehicle Id Number:	Not reported
CA DOT PUC/ICC Number:	Not reported
Company Name:	Not reported
Reporting Officer Name/ID:	Not reported
Report Date:	Not reported
Facility Telephone:	Not reported
Waterway Involved:	Not reported
Waterway:	Not reported
Spill Site:	Not reported
Cleanup By:	n/a
Containment:	Not reported
What Happened:	Not reported
Type:	Not reported
Measure:	Not reported
Other:	Not reported
Date/Time:	Not reported
Year:	2005
Agency:	Exxon Mobil
Incident Date:	11/26/200512:00:00 AM
Admin Agency:	Torrance Fire Department
Amount:	Not reported
Contained:	Yes
Site Type:	Refinery
E Date:	Not reported
Substance:	MDEA
Gallons:	0.000000
Pounds:	260
Unknown:	0
Substance #2:	Not reported
Substance #3:	Not reported
Evacuations:	0
Number of Injuries:	0
Number of Fatalities:	0



Map ID  
Direction  
Distance  
Elevation

MAP FINDINGS

Site

Database(s)

EDR ID Number  
EPA ID Number

**MOBIL OIL TORRANCE REFINERY (Continued)**

**S100215820**

#1 Pipeline: Not reported  
#2 Pipeline: Not reported  
#3 Pipeline: Not reported  
#1 Vessel >= 300 Tons: Not reported  
#2 Vessel >= 300 Tons: Not reported  
#3 Vessel >= 300 Tons: Not reported  
Evacs: Not reported  
Injuries: Not reported  
Fatals: Not reported  
Comments: Not reported  
Description: A leak in a fan caused the release.

Name: Not reported  
Address: 3700 W 190TH  
City,State,Zip: TORRANCE, CA  
OES Incident Number: 6-0906  
OES notification: 02/11/2006  
OES Date: Not reported  
OES Time: Not reported  
**Date Completed: Not reported**  
Property Use: Not reported  
Agency Id Number: Not reported  
Agency Incident Number: Not reported  
Time Notified: Not reported  
Time Completed: Not reported  
Surrounding Area: Not reported  
Estimated Temperature: Not reported  
Property Management: Not reported  
More Than Two Substances Involved?: Not reported  
Resp Agncy Personel # Of Decontaminated: Not reported  
Responding Agency Personel # Of Injuries: Not reported  
Responding Agency Personel # Of Fatalities: Not reported  
Others Number Of Decontaminated: Not reported  
Others Number Of Injuries: Not reported  
Others Number Of Fatalities: Not reported  
Vehicle Make/year: Not reported  
Vehicle License Number: Not reported  
Vehicle State: Not reported  
Vehicle Id Number: Not reported  
CA DOT PUC/ICC Number: Not reported  
Company Name: Not reported  
Reporting Officer Name/ID: Not reported  
Report Date: Not reported  
Facility Telephone: Not reported  
Waterway Involved: Not reported  
Waterway: Not reported  
Spill Site: Not reported  
Cleanup By: n/a  
Containment: Not reported  
What Happened: Not reported  
Type: Not reported  
Measure: Not reported  
Other: Not reported  
Date/Time: Not reported  
Year: 2006  
Agency: Exxon Mobil  
Incident Date: 2/11/2006 12:00:00 AM

Map ID  
Direction  
Distance  
Elevation

MAP FINDINGS

Site

Database(s)

EDR ID Number  
EPA ID Number

**MOBIL OIL TORRANCE REFINERY (Continued)**

**S100215820**

Admin Agency: Torrance Fire Department  
Amount: Not reported  
Contained: Unknown  
Site Type: Refinery  
E Date: Not reported  
Substance: NOX  
Gallons: 0.000000  
Unknown: 0  
Substance #2: Not reported  
Substance #3: Not reported  
Evacuations: 0  
Number of Injuries: 0  
Number of Fatalities: 0  
#1 Pipeline: Not reported  
#2 Pipeline: Not reported  
#3 Pipeline: Not reported  
#1 Vessel >= 300 Tons: Not reported  
#2 Vessel >= 300 Tons: Not reported  
#3 Vessel >= 300 Tons: Not reported  
Evacs: Not reported  
Injuries: Not reported  
Fataals: Not reported  
Comments: Not reported  
Description: Per caller, substance was released due to flaring.  
Not reported

Name: Not reported  
Address: 3700 W 190TH ST  
City,State,Zip: TORRANCE, CA 90509  
OES Incident Number: 6-7178  
OES notification: 12/05/2006  
OES Date: Not reported  
OES Time: Not reported  
**Date Completed: Not reported**  
Property Use: Not reported  
Agency Id Number: Not reported  
Agency Incident Number: Not reported  
Time Notified: Not reported  
Time Completed: Not reported  
Surrounding Area: Not reported  
Estimated Temperature: Not reported  
Property Management: Not reported  
More Than Two Substances Involved?: Not reported  
Resp Agency Personel # Of Decontaminated: Not reported  
Responding Agency Personel # Of Injuries: Not reported  
Responding Agency Personel # Of Fatalities: Not reported  
Others Number Of Decontaminated: Not reported  
Others Number Of Injuries: Not reported  
Others Number Of Fatalities: Not reported  
Vehicle Make/year: Not reported  
Vehicle License Number: Not reported  
Vehicle State: Not reported  
Vehicle Id Number: Not reported  
CA DOT PUC/ICC Number: Not reported  
Company Name: Not reported  
Reporting Officer Name/ID: Not reported  
Report Date: Not reported

Map ID  
Direction  
Distance  
Elevation

MAP FINDINGS

Site

Database(s)

EDR ID Number  
EPA ID Number

**MOBIL OIL TORRANCE REFINERY (Continued)**

**S100215820**

Facility Telephone:	Not reported
Waterway Involved:	Not reported
Waterway:	Not reported
Spill Site:	Not reported
Cleanup By:	Fire Dept.
Containment:	Not reported
What Happened:	Not reported
Type:	Not reported
Measure:	Not reported
Other:	Not reported
Date/Time:	Not reported
Year:	2006
Agency:	Exxon Mobile
Incident Date:	12/5/2006 12:00:00 AM
Admin Agency:	Torrance Fire Department
Amount:	Not reported
Contained:	No
Site Type:	Refinery
E Date:	Not reported
Substance:	Brush Fire
Gallons:	0.000000
Unknown:	0
Substance #2:	Not reported
Substance #3:	Not reported
Evacuations:	0
Number of Injuries:	0
Number of Fatalities:	0
#1 Pipeline:	Not reported
#2 Pipeline:	Not reported
#3 Pipeline:	Not reported
#1 Vessel >= 300 Tons:	Not reported
#2 Vessel >= 300 Tons:	Not reported
#3 Vessel >= 300 Tons:	Not reported
Evacs:	Not reported
Injuries:	Not reported
Fatals:	Not reported
Comments:	Not reported
Description:	Exxon Mobile responding to a reported brush fire on property owned by Exxon Mobile adjacent to refinery. This property is not associated with refining process and the refinery continues to operate
Name:	Not reported
Address:	3700 W 190TH
City,State,Zip:	TORRANCE, CA
OES Incident Number:	5-0271
OES notification:	01/11/2005
OES Date:	Not reported
OES Time:	Not reported
<b>Date Completed:</b>	<b>Not reported</b>
Property Use:	Not reported
Agency Id Number:	Not reported
Agency Incident Number:	Not reported
Time Notified:	Not reported
Time Completed:	Not reported
Surrounding Area:	Not reported

Map ID  
Direction  
Distance  
Elevation

MAP FINDINGS

Site

Database(s)

EDR ID Number  
EPA ID Number

**MOBIL OIL TORRANCE REFINERY (Continued)**

**S100215820**

Estimated Temperature:	Not reported
Property Management:	Not reported
More Than Two Substances Involved?:	Not reported
Resp Agncy Personel # Of Decontaminated:	Not reported
Responding Agency Personel # Of Injuries:	Not reported
Responding Agency Personel # Of Fatalities:	Not reported
Others Number Of Decontaminated:	Not reported
Others Number Of Injuries:	Not reported
Others Number Of Fatalities:	Not reported
Vehicle Make/year:	Not reported
Vehicle License Number:	Not reported
Vehicle State:	Not reported
Vehicle Id Number:	Not reported
CA DOT PUC/ICC Number:	Not reported
Company Name:	Not reported
Reporting Officer Name/ID:	Not reported
Report Date:	Not reported
Facility Telephone:	Not reported
Waterway Involved:	Not reported
Waterway:	Not reported
Spill Site:	Not reported
Cleanup By:	Reporting Party
Containment:	Not reported
What Happened:	Not reported
Type:	Not reported
Measure:	Not reported
Other:	Not reported
Date/Time:	Not reported
Year:	2005
Agency:	Exxon Mobil
Incident Date:	1/11/200512:00:00 AM
Admin Agency:	Torrance Fire Department
Amount:	Not reported
Contained:	No
Site Type:	Refinery
E Date:	Not reported
Substance:	Napha
Gallons:	0.000000
Unknown:	0
Substance #2:	Not reported
Substance #3:	Not reported
Evacuations:	0
Number of Injuries:	0
Number of Fatalities:	0
#1 Pipeline:	Not reported
#2 Pipeline:	Not reported
#3 Pipeline:	Not reported
#1 Vessel >= 300 Tons:	Not reported
#2 Vessel >= 300 Tons:	Not reported
#3 Vessel >= 300 Tons:	Not reported
Evacs:	Not reported
Injuries:	Not reported
Fatals:	Not reported
Comments:	Not reported
Description:	Per caller, a piece of equipment called 25B3 is leaking.

Map ID  
Direction  
Distance  
Elevation

MAP FINDINGS

Site

Database(s)

EDR ID Number  
EPA ID Number

**MOBIL OIL TORRANCE REFINERY (Continued)**

**S100215820**

Name: Not reported  
Address: 3700 W. 190TH STREET  
City,State,Zip: TORRANCE, CA 90504  
OES Incident Number: 15-3035  
OES notification: 05/30/2015  
OES Date: Not reported  
OES Time: Not reported  
**Date Completed: Not reported**  
Property Use: Not reported  
Agency Id Number: Not reported  
Agency Incident Number: Not reported  
Time Notified: Not reported  
Time Completed: Not reported  
Surrounding Area: Not reported  
Estimated Temperature: Not reported  
Property Management: Not reported  
More Than Two Substances Involved?: Not reported  
Resp Agncy Personel # Of Decontaminated: Not reported  
Responding Agency Personel # Of Injuries: Not reported  
Responding Agency Personel # Of Fatalities: Not reported  
Others Number Of Decontaminated: Not reported  
Others Number Of Injuries: Not reported  
Others Number Of Fatalities: Not reported  
Vehicle Make/year: Not reported  
Vehicle License Number: Not reported  
Vehicle State: Not reported  
Vehicle Id Number: Not reported  
CA DOT PUC/ICC Number: Not reported  
Company Name: Not reported  
Reporting Officer Name/ID: Not reported  
Report Date: Not reported  
Facility Telephone: Not reported  
Waterway Involved: No  
Waterway: Not reported  
Spill Site: Refinery  
Cleanup By: Contractor  
Containment: Not reported  
What Happened: Not reported  
Type: Not reported  
Measure: Not reported  
Other: Not reported  
Type: CHEMICAL  
Measure: Lbs.  
Other: Not reported  
Date/Time: 1947  
Year: 2015  
Agency: Exxon-Mobile  
Incident Date: 05/30/2015  
Admin Agency: Torrance Fire Department  
Amount: Not reported  
Contained: Yes  
Site Type: Not reported  
E Date: Not reported  
Substance: Benzene  
Quantity Released: Unknown  
Unknown: Not reported  
Substance #2: Not reported

Map ID  
Direction  
Distance  
Elevation

MAP FINDINGS

Site

Database(s)

EDR ID Number  
EPA ID Number

**MOBIL OIL TORRANCE REFINERY (Continued)**

**S100215820**

Substance #3:	Not reported
Evacuations:	Unknown
Number of Injuries:	Not reported
Number of Fatalities:	Not reported
#1 Pipeline:	No
#2 Pipeline:	No
#3 Pipeline:	No
#1 Vessel >= 300 Tons:	No
#2 Vessel >= 300 Tons:	No
#3 Vessel >= 300 Tons:	No
Evacs:	Yes
Injuries:	No
Fatals:	No
Comments:	Not reported
Description:	***HISTORICAL REPORT***Per the caller: We believe the refinery exceeded the RQ of 10 lbs for benzene due to a flange leak related to the February 18, 2015 event. The refinery continues to operate. The caller does not know how many people were evacuated, just that the refinery was evacuated. The caller states that they just discovered the spill today, but it's from 2/18/2015
Name:	Not reported
Address:	3700 W 190TH
City,State,Zip:	TORRANCE, CA
OES Incident Number:	3-4224
OES notification:	08/18/2003
OES Date:	Not reported
OES Time:	Not reported
<b>Date Completed:</b>	<b>Not reported</b>
Property Use:	Not reported
Agency Id Number:	Not reported
Agency Incident Number:	Not reported
Time Notified:	Not reported
Time Completed:	Not reported
Surrounding Area:	Not reported
Estimated Temperature:	Not reported
Property Management:	Not reported
More Than Two Substances Involved?:	Not reported
Resp Agncy Personel # Of Decontaminated:	Not reported
Responding Agency Personel # Of Injuries:	Not reported
Responding Agency Personel # Of Fatalities:	Not reported
Others Number Of Decontaminated:	Not reported
Others Number Of Injuries:	Not reported
Others Number Of Fatalities:	Not reported
Vehicle Make/year:	Not reported
Vehicle License Number:	Not reported
Vehicle State:	Not reported
Vehicle Id Number:	Not reported
CA DOT PUC/ICC Number:	Not reported
Company Name:	Not reported
Reporting Officer Name/ID:	Not reported
Report Date:	Not reported
Facility Telephone:	Not reported
Waterway Involved:	No

Map ID  
Direction  
Distance  
Elevation

MAP FINDINGS

Site

Database(s)

EDR ID Number  
EPA ID Number

**MOBIL OIL TORRANCE REFINERY (Continued)**

**S100215820**

Waterway:	Not reported
Spill Site:	Not reported
Cleanup By:	N/A
Containment:	Not reported
What Happened:	Not reported
Type:	Not reported
Measure:	Not reported
Other:	Not reported
Date/Time:	Not reported
Year:	2003
Agency:	Exxon Mobil
Incident Date:	8/18/200312:00:00 AM
Admin Agency:	Torrance Fire Department
Amount:	Not reported
Contained:	Yes
Site Type:	Refinery
E Date:	Not reported
Substance:	H2S
Gallons:	0.000000
Unknown:	0
Substance #2:	Not reported
Substance #3:	Not reported
Evacuations:	0
Number of Injuries:	0
Number of Fatalities:	0
#1 Pipeline:	Not reported
#2 Pipeline:	Not reported
#3 Pipeline:	Not reported
#1 Vessel >= 300 Tons:	Not reported
#2 Vessel >= 300 Tons:	Not reported
#3 Vessel >= 300 Tons:	Not reported
Evacs:	Not reported
Injuries:	Not reported
Fatals:	Not reported
Comments:	Not reported
Description:	Per caller, equipment failure caused the release.
Name:	Not reported
Address:	3700 W 190TH
City,State,Zip:	TORRANCE, CA
OES Incident Number:	6-0550
OES notification:	01/24/2006
OES Date:	Not reported
OES Time:	Not reported
<b>Date Completed:</b>	<b>Not reported</b>
Property Use:	Not reported
Agency Id Number:	Not reported
Agency Incident Number:	Not reported
Time Notified:	Not reported
Time Completed:	Not reported
Surrounding Area:	Not reported
Estimated Temperature:	Not reported
Property Management:	Not reported
More Than Two Substances Involved?:	Not reported
Resp Agncy Personel # Of Decontaminated:	Not reported
Responding Agency Personel # Of Injuries:	Not reported
Responding Agency Personel # Of Fatalities:	Not reported

Map ID  
Direction  
Distance  
Elevation

MAP FINDINGS

Site

Database(s)

EDR ID Number  
EPA ID Number

**MOBIL OIL TORRANCE REFINERY (Continued)**

**S100215820**

Others Number Of Decontaminated:	Not reported
Others Number Of Injuries:	Not reported
Others Number Of Fatalities:	Not reported
Vehicle Make/year:	Not reported
Vehicle License Number:	Not reported
Vehicle State:	Not reported
Vehicle Id Number:	Not reported
CA DOT PUC/ICC Number:	Not reported
Company Name:	Not reported
Reporting Officer Name/ID:	Not reported
Report Date:	Not reported
Facility Telephone:	Not reported
Waterway Involved:	Not reported
Waterway:	Not reported
Spill Site:	Not reported
Cleanup By:	Reporting Party
Containment:	Not reported
What Happened:	Not reported
Type:	Not reported
Measure:	Not reported
Other:	Not reported
Date/Time:	Not reported
Year:	2006
Agency:	Exxon Mobile
Incident Date:	1/24/2006 12:00:00 AM
Admin Agency:	Torrance Fire Department
Amount:	Not reported
Contained:	Yes
Site Type:	Refinery
E Date:	Not reported
Substance:	Propane
Gallons:	0.000000
Pounds:	3
Unknown:	0
Substance #2:	Not reported
Substance #3:	Not reported
Evacuations:	0
Number of Injuries:	0
Number of Fatalities:	0
#1 Pipeline:	Not reported
#2 Pipeline:	Not reported
#3 Pipeline:	Not reported
#1 Vessel >= 300 Tons:	Not reported
#2 Vessel >= 300 Tons:	Not reported
#3 Vessel >= 300 Tons:	Not reported
Evacs:	Not reported
Injuries:	Not reported
Fatals:	Not reported
Comments:	Not reported
Description:	Caller advised that a pipe running through an incline in a driveway, is leaking
Name:	Not reported
Address:	3700 W 190TH ST
City,State,Zip:	TORRANCE, CA 90509
OES Incident Number:	7-0092
OES notification:	01/05/2007



Map ID  
Direction  
Distance  
Elevation

MAP FINDINGS

Site

Database(s)

EDR ID Number  
EPA ID Number

**MOBIL OIL TORRANCE REFINERY (Continued)**

**S100215820**

OES Date:	Not reported
OES Time:	Not reported
<b>Date Completed:</b>	<b>Not reported</b>
Property Use:	Not reported
Agency Id Number:	Not reported
Agency Incident Number:	Not reported
Time Notified:	Not reported
Time Completed:	Not reported
Surrounding Area:	Not reported
Estimated Temperature:	Not reported
Property Management:	Not reported
More Than Two Substances Involved?:	Not reported
Resp Agncy Personel # Of Decontaminated:	Not reported
Responding Agency Personel # Of Injuries:	Not reported
Responding Agency Personel # Of Fatalities:	Not reported
Others Number Of Decontaminated:	Not reported
Others Number Of Injuries:	Not reported
Others Number Of Fatalities:	Not reported
Vehicle Make/year:	Not reported
Vehicle License Number:	Not reported
Vehicle State:	Not reported
Vehicle Id Number:	Not reported
CA DOT PUC/ICC Number:	Not reported
Company Name:	Not reported
Reporting Officer Name/ID:	Not reported
Report Date:	Not reported
Facility Telephone:	Not reported
Waterway Involved:	Not reported
Waterway:	Not reported
Spill Site:	Not reported
Cleanup By:	Unknown
Containment:	Not reported
What Happened:	Not reported
Type:	Not reported
Measure:	Not reported
Other:	Not reported
Date/Time:	Not reported
Year:	2007
Agency:	Exxon Mobile Refinery
Incident Date:	1/5/2007 12:00:00 AM
Admin Agency:	Torrance Fire Department
Amount:	Not reported
Contained:	No
Site Type:	Refinery
E Date:	Not reported
Substance:	Hydro Carbons
Gallons:	0.000000
Unknown:	0
Substance #2:	Not reported
Substance #3:	Not reported
Evacuations:	0
Number of Injuries:	0
Number of Fatalities:	0
#1 Pipeline:	Not reported
#2 Pipeline:	Not reported
#3 Pipeline:	Not reported
#1 Vessel >= 300 Tons:	Not reported

Map ID  
Direction  
Distance  
Elevation

MAP FINDINGS

Site

Database(s)

EDR ID Number  
EPA ID Number

**MOBIL OIL TORRANCE REFINERY (Continued)**

**S100215820**

#2 Vessel >= 300 Tons: Not reported  
#3 Vessel >= 300 Tons: Not reported  
Evacs: Not reported  
Injuries: Not reported  
Fatafs: Not reported  
Comments: Not reported  
Description: The refinery is experiencing visible emissions from the flare system but the refinery is operating fine.

Name: Not reported  
Address: 3700 W 190TH STREET  
City,State,Zip: TORRANCE, CA 90504  
OES Incident Number: 10-7457  
OES notification: 12/12/2010  
OES Date: Not reported  
OES Time: Not reported  
**Date Completed: Not reported**  
Property Use: Not reported  
Agency Id Number: Not reported  
Agency Incident Number: Not reported  
Time Notified: Not reported  
Time Completed: Not reported  
Surrounding Area: Not reported  
Estimated Temperature: Not reported  
Property Management: Not reported  
More Than Two Substances Involved?: Not reported  
Resp Agncy Personel # Of Decontaminated: Not reported  
Responding Agency Personel # Of Injuries: Not reported  
Responding Agency Personel # Of Fatalities: Not reported  
Others Number Of Decontaminated: Not reported  
Others Number Of Injuries: Not reported  
Others Number Of Fatalities: Not reported  
Vehicle Make/year: Not reported  
Vehicle License Number: Not reported  
Vehicle State: Not reported  
Vehicle Id Number: Not reported  
CA DOT PUC/ICC Number: Not reported  
Company Name: Not reported  
Reporting Officer Name/ID: Not reported  
Report Date: Not reported  
Facility Telephone: Not reported  
Waterway Involved: No  
Waterway: Not reported  
Spill Site: Refinery  
Cleanup By: Unknown  
Containment: Not reported  
What Happened: Not reported  
Type: Not reported  
Measure: Bbl.(s)  
Other: Not reported  
Date/Time: 645  
Year: 2010  
Agency: NRC  
Incident Date: 12/12/2010  
Admin Agency: Torrance Fire Department  
Amount: Not reported

Map ID  
Direction  
Distance  
Elevation

MAP FINDINGS

Site

Database(s)

EDR ID Number  
EPA ID Number

**MOBIL OIL TORRANCE REFINERY (Continued)**

**S100215820**

Contained: Yes  
Site Type: Not reported  
E Date: Not reported  
Substance: Oil  
Quantity Released: 1  
Unknown: Not reported  
Substance #2: Not reported  
Substance #3: Not reported  
Evacuations: Not reported  
Number of Injuries: Not reported  
Number of Fatalities: Not reported  
#1 Pipeline: Not reported  
#2 Pipeline: Not reported  
#3 Pipeline: Not reported  
#1 Vessel >= 300 Tons: Not reported  
#2 Vessel >= 300 Tons: Not reported  
#3 Vessel >= 300 Tons: Not reported  
Evacs: Not reported  
Injuries: Not reported  
Fatales: Not reported  
Comments: Not reported  
Description: CALLER REPORTED THE FOLLOWING-WE BELIEVE THE TORRANCE REFINERY SPILLED AT LEAST ONE BARREL OF HYDROCARBONS TO THE SOIL ON OUR PROPERTY AND DON'T EXPECT ANY OFF-SITE IMPACT. THE REFINERY CONTINUES TO OPERATE AND THIS EVENT HAS NO IMPACT ON PRODUCTION.

Name: Not reported  
Address: 3700 W 190TH  
City,State,Zip: TORRANCE, CA  
OES Incident Number: 3-4728  
OES notification: 09/12/2003  
OES Date: Not reported  
OES Time: Not reported  
**Date Completed: Not reported**  
Property Use: Not reported  
Agency Id Number: Not reported  
Agency Incident Number: Not reported  
Time Notified: Not reported  
Time Completed: Not reported  
Surrounding Area: Not reported  
Estimated Temperature: Not reported  
Property Management: Not reported  
More Than Two Substances Involved?: Not reported  
Resp Agncy Personel # Of Decontaminated: Not reported  
Responding Agency Personel # Of Injuries: Not reported  
Responding Agency Personel # Of Fatalities: Not reported  
Others Number Of Decontaminated: Not reported  
Others Number Of Injuries: Not reported  
Others Number Of Fatalities: Not reported  
Vehicle Make/year: Not reported  
Vehicle License Number: Not reported  
Vehicle State: Not reported  
Vehicle Id Number: Not reported  
CA DOT PUC/ICC Number: Not reported  
Company Name: Not reported

Map ID  
Direction  
Distance  
Elevation

MAP FINDINGS

Site

Database(s)

EDR ID Number  
EPA ID Number

**MOBIL OIL TORRANCE REFINERY (Continued)**

**S100215820**

Reporting Officer Name/ID:	Not reported
Report Date:	Not reported
Facility Telephone:	Not reported
Waterway Involved:	No
Waterway:	Not reported
Spill Site:	Not reported
Cleanup By:	N/A
Containment:	Not reported
What Happened:	Not reported
Type:	Not reported
Measure:	Not reported
Other:	Not reported
Date/Time:	Not reported
Year:	2003
Agency:	Exxon Mobil
Incident Date:	9/12/200312:00:00 AM
Admin Agency:	Torrance Fire Department
Amount:	Not reported
Contained:	Yes
Site Type:	Refinery
E Date:	Not reported
Substance:	Dust
Gallons:	0.000000
Unknown:	0
Substance #2:	Not reported
Substance #3:	Not reported
Evacuations:	0
Number of Injuries:	0
Number of Fatalities:	0
#1 Pipeline:	Not reported
#2 Pipeline:	Not reported
#3 Pipeline:	Not reported
#1 Vessel >= 300 Tons:	Not reported
#2 Vessel >= 300 Tons:	Not reported
#3 Vessel >= 300 Tons:	Not reported
Evacs:	Not reported
Injuries:	Not reported
Fatals:	Not reported
Comments:	Not reported
Description:	Per caller, cause of the release is unknown
Name:	Not reported
Address:	3700 W 190TH
City,State,Zip:	TORRANCE, CA
OES Incident Number:	2-6267
OES notification:	11/16/2002
OES Date:	Not reported
OES Time:	Not reported
<b>Date Completed:</b>	<b>Not reported</b>
Property Use:	Not reported
Agency Id Number:	Not reported
Agency Incident Number:	Not reported
Time Notified:	Not reported
Time Completed:	Not reported
Surrounding Area:	Not reported
Estimated Temperature:	Not reported
Property Management:	Not reported

Map ID  
Direction  
Distance  
Elevation

MAP FINDINGS

Site

Database(s)

EDR ID Number  
EPA ID Number

**MOBIL OIL TORRANCE REFINERY (Continued)**

**S100215820**

More Than Two Substances Involved?:	Not reported
Resp Agency Personel # Of Decontaminated:	Not reported
Responding Agency Personel # Of Injuries:	Not reported
Responding Agency Personel # Of Fatalities:	Not reported
Others Number Of Decontaminated:	Not reported
Others Number Of Injuries:	Not reported
Others Number Of Fatalities:	Not reported
Vehicle Make/year:	Not reported
Vehicle License Number:	Not reported
Vehicle State:	Not reported
Vehicle Id Number:	Not reported
CA DOT PUC/ICC Number:	Not reported
Company Name:	Not reported
Reporting Officer Name/ID:	Not reported
Report Date:	Not reported
Facility Telephone:	Not reported
Waterway Involved:	No
Waterway:	Not reported
Spill Site:	Not reported
Cleanup By:	N/A
Containment:	Not reported
What Happened:	Not reported
Type:	Not reported
Measure:	Not reported
Other:	Not reported
Date/Time:	Not reported
Year:	2002
Agency:	Exxon Mobil
Incident Date:	11/16/200212:00:00 AM
Admin Agency:	Torrance Fire Department
Amount:	Not reported
Contained:	No
Site Type:	Refinery
E Date:	Not reported
Substance:	NOX
Gallons:	0.000000
Pounds:	10
Unknown:	0
Substance #2:	Not reported
Substance #3:	Not reported
Evacuations:	0
Number of Injuries:	0
Number of Fatalities:	0
#1 Pipeline:	Not reported
#2 Pipeline:	Not reported
#3 Pipeline:	Not reported
#1 Vessel >= 300 Tons:	Not reported
#2 Vessel >= 300 Tons:	Not reported
#3 Vessel >= 300 Tons:	Not reported
Evacs:	Not reported
Injuries:	Not reported
Fatals:	Not reported
Comments:	Not reported
Description:	Per caller, substance was released during a flare from a fuel system imbalance.
Name:	Not reported

Map ID  
Direction  
Distance  
Elevation

MAP FINDINGS

Site

Database(s)

EDR ID Number  
EPA ID Number

**MOBIL OIL TORRANCE REFINERY (Continued)**

**S100215820**

Address: 3700 W. 190TH ST.  
City,State,Zip: TORRANCE, CA 90504  
OES Incident Number: 1-5785  
OES notification: 09/29/2011  
OES Date: Not reported  
OES Time: Not reported  
**Date Completed: Not reported**  
Property Use: Not reported  
Agency Id Number: Not reported  
Agency Incident Number: Not reported  
Time Notified: Not reported  
Time Completed: Not reported  
Surrounding Area: Not reported  
Estimated Temperature: Not reported  
Property Management: Not reported  
More Than Two Substances Involved?: Not reported  
Resp Agncy Personel # Of Decontaminated: Not reported  
Responding Agency Personel # Of Injuries: Not reported  
Responding Agency Personel # Of Fatalities: Not reported  
Others Number Of Decontaminated: Not reported  
Others Number Of Injuries: Not reported  
Others Number Of Fatalities: Not reported  
Vehicle Make/year: Not reported  
Vehicle License Number: Not reported  
Vehicle State: Not reported  
Vehicle Id Number: Not reported  
CA DOT PUC/ICC Number: Not reported  
Company Name: Not reported  
Reporting Officer Name/ID: Not reported  
Report Date: Not reported  
Facility Telephone: Not reported  
Waterway Involved: No  
Waterway: Not reported  
Spill Site: Refinery  
Cleanup By: Unknown  
Containment: Not reported  
What Happened: Not reported  
Type: Not reported  
Measure: Unknown  
Other: Not reported  
Date/Time: 835  
Year: 2011  
Agency: Exxon Mobil  
Incident Date: 9/29/2011  
Admin Agency: Torrance Fire Department  
Amount: Not reported  
Contained: Yes  
Site Type: Not reported  
E Date: Not reported  
Substance: Vacuum Gas Oil  
Quantity Released: UNK  
Unknown: Not reported  
Substance #2: Not reported  
Substance #3: Not reported  
Evacuations: Not reported  
Number of Injuries: Not reported  
Number of Fatalities: Not reported

Map ID  
Direction  
Distance  
Elevation

MAP FINDINGS

Site

Database(s)

EDR ID Number  
EPA ID Number

**MOBIL OIL TORRANCE REFINERY (Continued)**

**S100215820**

#1 Pipeline: Not reported  
#2 Pipeline: Not reported  
#3 Pipeline: Not reported  
#1 Vessel >= 300 Tons: Not reported  
#2 Vessel >= 300 Tons: Not reported  
#3 Vessel >= 300 Tons: Not reported  
Evacs: Not reported  
Injuries: Not reported  
Fatals: Not reported  
Comments: Not reported  
Description: We believe the refinery has spilled at least one barrel of vacuum gas oil to the soil on our property and do not anticipate any off site impact. The refinery continues to operate. This event has had no impact on production.

Name: Not reported  
Address: 3700 W. 190TH ST  
City,State,Zip: TORRANCE, CA 90504  
OES Incident Number: 10-5438  
OES notification: 09/09/2010  
OES Date: Not reported  
OES Time: Not reported  
**Date Completed: Not reported**  
Property Use: Not reported  
Agency Id Number: Not reported  
Agency Incident Number: Not reported  
Time Notified: Not reported  
Time Completed: Not reported  
Surrounding Area: Not reported  
Estimated Temperature: Not reported  
Property Management: Not reported  
More Than Two Substances Involved?: Not reported  
Resp Agncy Personel # Of Decontaminated: Not reported  
Responding Agency Personel # Of Injuries: Not reported  
Responding Agency Personel # Of Fatalities: Not reported  
Others Number Of Decontaminated: Not reported  
Others Number Of Injuries: Not reported  
Others Number Of Fatalities: Not reported  
Vehicle Make/year: Not reported  
Vehicle License Number: Not reported  
Vehicle State: Not reported  
Vehicle Id Number: Not reported  
CA DOT PUC/ICC Number: Not reported  
Company Name: Not reported  
Reporting Officer Name/ID: Not reported  
Report Date: Not reported  
Facility Telephone: Not reported  
Waterway Involved: No  
Waterway: Not reported  
Spill Site: Refinery  
Cleanup By: Responsible Party  
Containment: Not reported  
What Happened: Not reported  
Type: Not reported  
Measure: Bbl.(s)  
Other: Not reported

Map ID  
Direction  
Distance  
Elevation

MAP FINDINGS

Site

Database(s)

EDR ID Number  
EPA ID Number

**MOBIL OIL TORRANCE REFINERY (Continued)**

**S100215820**

Date/Time: 1847  
Year: 2010  
Agency: Exxon-Mobile Torrance Refinery  
Incident Date: 9/9/2010  
Admin Agency: Torrance Fire Department  
Amount: Not reported  
Contained: Yes  
Site Type: Not reported  
E Date: Not reported  
Substance: Recovery Oil  
Quantity Released: 1  
Unknown: Not reported  
Substance #2: Not reported  
Substance #3: Not reported  
Evacuations: Not reported  
Number of Injuries: Not reported  
Number of Fatalities: Not reported  
#1 Pipeline: Not reported  
#2 Pipeline: Not reported  
#3 Pipeline: Not reported  
#1 Vessel >= 300 Tons: Not reported  
#2 Vessel >= 300 Tons: Not reported  
#3 Vessel >= 300 Tons: Not reported  
Evacs: Not reported  
Injuries: Not reported  
Fatales: Not reported  
Comments: Not reported  
Description: Prepared Statement From Caller: We believe the refinery at least 1 barrel of recovery oil to the soil on our property and do not anticipate any offsite impact. The refinery continues to operate. This event has had no impact on production and our clean up has begun.

Name: Not reported  
Address: 3700 W 190TH ST  
City,State,Zip: TORRANCE, CA 90509  
OES Incident Number: 6-5902  
OES notification: 10/04/2006  
OES Date: Not reported  
OES Time: Not reported  
**Date Completed: Not reported**  
Property Use: Not reported  
Agency Id Number: Not reported  
Agency Incident Number: Not reported  
Time Notified: Not reported  
Time Completed: Not reported  
Surrounding Area: Not reported  
Estimated Temperature: Not reported  
Property Management: Not reported  
More Than Two Substances Involved?: Not reported  
Resp Agncy Personel # Of Decontaminated: Not reported  
Responding Agency Personel # Of Injuries: Not reported  
Responding Agency Personel # Of Fatalities: Not reported  
Others Number Of Decontaminated: Not reported  
Others Number Of Injuries: Not reported  
Others Number Of Fatalities: Not reported



Map ID  
Direction  
Distance  
Elevation

MAP FINDINGS

Site

Database(s)

EDR ID Number  
EPA ID Number

**MOBIL OIL TORRANCE REFINERY (Continued)**

**S100215820**

Vehicle Make/year:	Not reported
Vehicle License Number:	Not reported
Vehicle State:	Not reported
Vehicle Id Number:	Not reported
CA DOT PUC/ICC Number:	Not reported
Company Name:	Not reported
Reporting Officer Name/ID:	Not reported
Report Date:	Not reported
Facility Telephone:	Not reported
Waterway Involved:	Not reported
Waterway:	Not reported
Spill Site:	Not reported
Cleanup By:	Responsible Party
Containment:	Not reported
What Happened:	Not reported
Type:	Not reported
Measure:	Not reported
Other:	Not reported
Date/Time:	Not reported
Year:	2006
Agency:	Exxon Mobil
Incident Date:	10/4/2006 12:00:00 AM
Admin Agency:	Torrance Fire Department
Amount:	Not reported
Contained:	No
Site Type:	Refinery
E Date:	Not reported
Substance:	Oil
Gallons:	2
Unknown:	0
Substance #2:	Not reported
Substance #3:	Not reported
Evacuations:	0
Number of Injuries:	0
Number of Fatalities:	0
#1 Pipeline:	Not reported
#2 Pipeline:	Not reported
#3 Pipeline:	Not reported
#1 Vessel >= 300 Tons:	Not reported
#2 Vessel >= 300 Tons:	Not reported
#3 Vessel >= 300 Tons:	Not reported
Evacs:	Not reported
Injuries:	Not reported
Fatals:	Not reported
Comments:	Not reported
Description:	Substance is being released from the bottom nozzle of an expansion joint due to a hole. Caller states unit is being shut down.
Name:	Not reported
Address:	3700 W 190TH
City,State,Zip:	TORRANCE, CA
OES Incident Number:	3-2520
OES notification:	05/14/2003
OES Date:	Not reported
OES Time:	Not reported
<b>Date Completed:</b>	<b>Not reported</b>

Map ID  
Direction  
Distance  
Elevation

MAP FINDINGS

Site

Database(s)

EDR ID Number  
EPA ID Number

**MOBIL OIL TORRANCE REFINERY (Continued)**

**S100215820**

Property Use:	Not reported
Agency Id Number:	Not reported
Agency Incident Number:	Not reported
Time Notified:	Not reported
Time Completed:	Not reported
Surrounding Area:	Not reported
Estimated Temperature:	Not reported
Property Management:	Not reported
More Than Two Substances Involved?:	Not reported
Resp Agncy Personel # Of Decontaminated:	Not reported
Responding Agency Personel # Of Injuries:	Not reported
Responding Agency Personel # Of Fatalities:	Not reported
Others Number Of Decontaminated:	Not reported
Others Number Of Injuries:	Not reported
Others Number Of Fatalities:	Not reported
Vehicle Make/year:	Not reported
Vehicle License Number:	Not reported
Vehicle State:	Not reported
Vehicle Id Number:	Not reported
CA DOT PUC/ICC Number:	Not reported
Company Name:	Not reported
Reporting Officer Name/ID:	Not reported
Report Date:	Not reported
Facility Telephone:	Not reported
Waterway Involved:	No
Waterway:	Not reported
Spill Site:	Not reported
Cleanup By:	N/A
Containment:	Not reported
What Happened:	Not reported
Type:	Not reported
Measure:	Not reported
Other:	Not reported
Date/Time:	Not reported
Year:	2003
Agency:	Exxon Mobil
Incident Date:	5/14/200312:00:00 AM
Admin Agency:	Torrance Fire Department
Amount:	Not reported
Contained:	No
Site Type:	Refinery
E Date:	Not reported
Substance:	Hydro Floric Acid
Gallons:	0.000000
Unknown:	0
Substance #2:	Not reported
Substance #3:	Not reported
Evacuations:	0
Number of Injuries:	0
Number of Fatalities:	0
#1 Pipeline:	Not reported
#2 Pipeline:	Not reported
#3 Pipeline:	Not reported
#1 Vessel >= 300 Tons:	Not reported
#2 Vessel >= 300 Tons:	Not reported
#3 Vessel >= 300 Tons:	Not reported
Evacs:	Not reported

Map ID  
Direction  
Distance  
Elevation

MAP FINDINGS

Site

Database(s)

EDR ID Number  
EPA ID Number

**MOBIL OIL TORRANCE REFINERY (Continued)**

**S100215820**

Injuries:	Not reported
Fatals:	Not reported
Comments:	Not reported
Description:	Per caller, cause of the release is unknwn
Name:	Not reported
Address:	3700 W 190TH ST
City,State,Zip:	TORRANCE, CA 95909
OES Incident Number:	6-5035
OES notification:	08/23/2006
OES Date:	Not reported
OES Time:	Not reported
<b>Date Completed:</b>	<b>Not reported</b>
Property Use:	Not reported
Agency Id Number:	Not reported
Agency Incident Number:	Not reported
Time Notified:	Not reported
Time Completed:	Not reported
Surrounding Area:	Not reported
Estimated Temperature:	Not reported
Property Management:	Not reported
More Than Two Substances Involved?:	Not reported
Resp Agncy Personel # Of Decontaminated:	Not reported
Responding Agency Personel # Of Injuries:	Not reported
Responding Agency Personel # Of Fatalities:	Not reported
Others Number Of Decontaminated:	Not reported
Others Number Of Injuries:	Not reported
Others Number Of Fatalities:	Not reported
Vehicle Make/year:	Not reported
Vehicle License Number:	Not reported
Vehicle State:	Not reported
Vehicle Id Number:	Not reported
CA DOT PUC/ICC Number:	Not reported
Company Name:	Not reported
Reporting Officer Name/ID:	Not reported
Report Date:	Not reported
Facility Telephone:	Not reported
Waterway Involved:	Not reported
Waterway:	Not reported
Spill Site:	Not reported
Cleanup By:	Reporting Party
Containment:	Not reported
What Happened:	Not reported
Type:	Not reported
Measure:	Not reported
Other:	Not reported
Date/Time:	Not reported
Year:	2006
Agency:	Exxon Mobile
Incident Date:	8/23/2006 12:00:00 AM
Admin Agency:	Torrance Fire Department
Amount:	Not reported
Contained:	Unknown
Site Type:	Refinery
E Date:	Not reported
Substance:	Propane
Gallons:	0.000000

Map ID  
Direction  
Distance  
Elevation

MAP FINDINGS

Site

Database(s)

EDR ID Number  
EPA ID Number

**MOBIL OIL TORRANCE REFINERY (Continued)**

**S100215820**

Unknown:	0
Substance #2:	Not reported
Substance #3:	Not reported
Evacuations:	0
Number of Injuries:	0
Number of Fatalities:	0
#1 Pipeline:	Not reported
#2 Pipeline:	Not reported
#3 Pipeline:	Not reported
#1 Vessel >= 300 Tons:	Not reported
#2 Vessel >= 300 Tons:	Not reported
#3 Vessel >= 300 Tons:	Not reported
Evacs:	Not reported
Injuries:	Not reported
Fatals:	Not reported
Comments:	Not reported
Description:	There is propane whispering out of a release valve on a rail car. The rail car is isolated and being depressurized at this time.
Name:	Not reported
Address:	3700 W 190TH ST
City,State,Zip:	TORRANCE, CA
OES Incident Number:	7-1823
OES notification:	03/22/2007
OES Date:	Not reported
OES Time:	Not reported
<b>Date Completed:</b>	<b>Not reported</b>
Property Use:	Not reported
Agency Id Number:	Not reported
Agency Incident Number:	Not reported
Time Notified:	Not reported
Time Completed:	Not reported
Surrounding Area:	Not reported
Estimated Temperature:	Not reported
Property Management:	Not reported
More Than Two Substances Involved?:	Not reported
Resp Agncy Personel # Of Decontaminated:	Not reported
Responding Agency Personel # Of Injuries:	Not reported
Responding Agency Personel # Of Fatalities:	Not reported
Others Number Of Decontaminated:	Not reported
Others Number Of Injuries:	Not reported
Others Number Of Fatalities:	Not reported
Vehicle Make/year:	Not reported
Vehicle License Number:	Not reported
Vehicle State:	Not reported
Vehicle Id Number:	Not reported
CA DOT PUC/ICC Number:	Not reported
Company Name:	Not reported
Reporting Officer Name/ID:	Not reported
Report Date:	Not reported
Facility Telephone:	Not reported
Waterway Involved:	Not reported
Waterway:	unk
Spill Site:	Not reported
Cleanup By:	Reporting Party
Containment:	Not reported

Map ID  
Direction  
Distance  
Elevation

MAP FINDINGS

Site

Database(s)

EDR ID Number  
EPA ID Number

**MOBIL OIL TORRANCE REFINERY (Continued)**

**S100215820**

What Happened:	Not reported
Type:	Not reported
Measure:	Not reported
Other:	Not reported
Date/Time:	Not reported
Year:	2007
Agency:	Exxon Mobile
Incident Date:	3/22/2007 12:00:00 AM
Admin Agency:	Torrance Fire Department
Amount:	Not reported
Contained:	No
Site Type:	Refinery
E Date:	Not reported
Substance:	SOX
Gallons:	0.000000
Unknown:	0
Substance #2:	Not reported
Substance #3:	Not reported
Evacuations:	0
Number of Injuries:	0
Number of Fatalities:	0
#1 Pipeline:	Not reported
#2 Pipeline:	Not reported
#3 Pipeline:	Not reported
#1 Vessel >= 300 Tons:	Not reported
#2 Vessel >= 300 Tons:	Not reported
#3 Vessel >= 300 Tons:	Not reported
Evacs:	Not reported
Injuries:	Not reported
Fatals:	Not reported
Comments:	Not reported
Description:	Exxon believes the refinery has exceeded RQ of 100 lbs of H2S and RQ for SOX of 500 lbs as a result of a flaring event. We also have visible external emissions as a result of the event. The refinery continues to operate and does not require a outside response.
Name:	Not reported
Address:	3700 W 190TH ST
City,State,Zip:	TORRANCE, CA 90509
OES Incident Number:	7-2196
OES notification:	04/08/2007
OES Date:	Not reported
OES Time:	Not reported
<b>Date Completed:</b>	<b>Not reported</b>
Property Use:	Not reported
Agency Id Number:	Not reported
Agency Incident Number:	Not reported
Time Notified:	Not reported
Time Completed:	Not reported
Surrounding Area:	Not reported
Estimated Temperature:	Not reported
Property Management:	Not reported
More Than Two Substances Involved?:	Not reported
Resp Agency Personel # Of Decontaminated:	Not reported
Responding Agency Personel # Of Injuries:	Not reported

Map ID  
Direction  
Distance  
Elevation

MAP FINDINGS

Site

Database(s)

EDR ID Number  
EPA ID Number

**MOBIL OIL TORRANCE REFINERY (Continued)**

**S100215820**

Responding Agency Personel # Of Fatalities:	Not reported
Others Number Of Decontaminated:	Not reported
Others Number Of Injuries:	Not reported
Others Number Of Fatalities:	Not reported
Vehicle Make/year:	Not reported
Vehicle License Number:	Not reported
Vehicle State:	Not reported
Vehicle Id Number:	Not reported
CA DOT PUC/ICC Number:	Not reported
Company Name:	Not reported
Reporting Officer Name/ID:	Not reported
Report Date:	Not reported
Facility Telephone:	Not reported
Waterway Involved:	Not reported
Waterway:	Not reported
Spill Site:	Not reported
Cleanup By:	Reporting Party
Containment:	Not reported
What Happened:	Not reported
Type:	Not reported
Measure:	Not reported
Other:	Not reported
Date/Time:	Not reported
Year:	2007
Agency:	Exxon
Incident Date:	4/8/2007 12:00:00 AM
Admin Agency:	Torrance Fire Department
Amount:	Not reported
Contained:	Yes
Site Type:	Refinery
E Date:	Not reported
Substance:	Nitrogen Oxide
Gallons:	0.000000
Pounds:	1000
Unknown:	0
Substance #2:	Not reported
Substance #3:	Not reported
Evacuations:	0
Number of Injuries:	0
Number of Fatalities:	0
#1 Pipeline:	Not reported
#2 Pipeline:	Not reported
#3 Pipeline:	Not reported
#1 Vessel >= 300 Tons:	Not reported
#2 Vessel >= 300 Tons:	Not reported
#3 Vessel >= 300 Tons:	Not reported
Evacs:	Not reported
Injuries:	Not reported
Fatals:	Not reported
Comments:	Not reported
Description:	We believe the refinery has exceed the reportable quantity of 1000 Lbs of nitrogen oxide due to a planned start up of a heater. The refinery continues to operate
Name:	Not reported
Address:	3700 W 190TH

Map ID  
Direction  
Distance  
Elevation

MAP FINDINGS

Site

Database(s)

EDR ID Number  
EPA ID Number

**MOBIL OIL TORRANCE REFINERY (Continued)**

**S100215820**

City,State,Zip:	TORRANCE, CA
OES Incident Number:	6-0922
OES notification:	02/12/2006
OES Date:	Not reported
OES Time:	Not reported
<b>Date Completed:</b>	<b>Not reported</b>
Property Use:	Not reported
Agency Id Number:	Not reported
Agency Incident Number:	Not reported
Time Notified:	Not reported
Time Completed:	Not reported
Surrounding Area:	Not reported
Estimated Temperature:	Not reported
Property Management:	Not reported
More Than Two Substances Involved?:	Not reported
Resp Agncy Personel # Of Decontaminated:	Not reported
Responding Agency Personel # Of Injuries:	Not reported
Responding Agency Personel # Of Fatalities:	Not reported
Others Number Of Decontaminated:	Not reported
Others Number Of Injuries:	Not reported
Others Number Of Fatalities:	Not reported
Vehicle Make/year:	Not reported
Vehicle License Number:	Not reported
Vehicle State:	Not reported
Vehicle Id Number:	Not reported
CA DOT PUC/ICC Number:	Not reported
Company Name:	Not reported
Reporting Officer Name/ID:	Not reported
Report Date:	Not reported
Facility Telephone:	Not reported
Waterway Involved:	Not reported
Waterway:	Not reported
Spill Site:	Not reported
Cleanup By:	N/A
Containment:	Not reported
What Happened:	Not reported
Type:	Not reported
Measure:	Not reported
Other:	Not reported
Date/Time:	Not reported
Year:	2006
Agency:	NRC
Incident Date:	2/12/2006 12:00:00 AM
Admin Agency:	Torrance Fire Department
Amount:	Not reported
Contained:	Unknown
Site Type:	Refinery
E Date:	Not reported
Substance:	NTO
Gallons:	0.000000
Unknown:	0
Substance #2:	Not reported
Substance #3:	Not reported
Evacuations:	0
Number of Injuries:	0
Number of Fatalities:	0
#1 Pipeline:	Not reported

Map ID  
Direction  
Distance  
Elevation

MAP FINDINGS

Site

Database(s)

EDR ID Number  
EPA ID Number

**MOBIL OIL TORRANCE REFINERY (Continued)**

**S100215820**

#2 Pipeline: Not reported  
#3 Pipeline: Not reported  
#1 Vessel >= 300 Tons: Not reported  
#2 Vessel >= 300 Tons: Not reported  
#3 Vessel >= 300 Tons: Not reported  
Evacs: Not reported  
Injuries: Not reported  
FATALS: Not reported  
Comments: Not reported  
Description: Per the NRC reort, materials released from a heater stack for unknown reason.

Name: Not reported  
Address: 3700 W 190TH  
City,State,Zip: TORRANCE, CA  
OES Incident Number: 3-3655  
OES notification: 07/20/2003  
OES Date: Not reported  
OES Time: Not reported  
**Date Completed: Not reported**  
Property Use: Not reported  
Agency Id Number: Not reported  
Agency Incident Number: Not reported  
Time Notified: Not reported  
Time Completed: Not reported  
Surrounding Area: Not reported  
Estimated Temperature: Not reported  
Property Management: Not reported  
More Than Two Substances Involved?: Not reported  
Resp Agncy Personel # Of Decontaminated: Not reported  
Responding Agency Personel # Of Injuries: Not reported  
Responding Agency Personel # Of Fatalities: Not reported  
Others Number Of Decontaminated: Not reported  
Others Number Of Injuries: Not reported  
Others Number Of Fatalities: Not reported  
Vehicle Make/year: Not reported  
Vehicle License Number: Not reported  
Vehicle State: Not reported  
Vehicle Id Number: Not reported  
CA DOT PUC/ICC Number: Not reported  
Company Name: Not reported  
Reporting Officer Name/ID: Not reported  
Report Date: Not reported  
Facility Telephone: Not reported  
Waterway Involved: No  
Waterway: Not reported  
Spill Site: Not reported  
Cleanup By: N/A  
Containment: Not reported  
What Happened: Not reported  
Type: Not reported  
Measure: Not reported  
Other: Not reported  
Date/Time: Not reported  
Year: 2003  
Agency: Exxon Mobil  
Incident Date: 7/20/200312:00:00 AM



Map ID  
Direction  
Distance  
Elevation

MAP FINDINGS

Site

Database(s)

EDR ID Number  
EPA ID Number

**MOBIL OIL TORRANCE REFINERY (Continued)**

**S100215820**

Admin Agency: Torrance Fire Department  
Amount: Not reported  
Contained: No  
Site Type: Refinery  
E Date: Not reported  
Substance: NOX  
Gallons: 0.000000  
Unknown: 0  
Substance #2: Not reported  
Substance #3: Not reported  
Evacuations: 0  
Number of Injuries: 0  
Number of Fatalities: 0  
#1 Pipeline: Not reported  
#2 Pipeline: Not reported  
#3 Pipeline: Not reported  
#1 Vessel >= 300 Tons: Not reported  
#2 Vessel >= 300 Tons: Not reported  
#3 Vessel >= 300 Tons: Not reported  
Evacs: Not reported  
Injuries: Not reported  
Fataals: Not reported  
Comments: Not reported  
Description: Per caller, release was caused due to a compressor shut down.

Name: Not reported  
Address: 3700 W 190TH ST  
City,State,Zip: TORRANCE, CA  
OES Incident Number: 6-6145  
OES notification: 10/16/2006  
OES Date: Not reported  
OES Time: Not reported  
**Date Completed: Not reported**  
Property Use: Not reported  
Agency Id Number: Not reported  
Agency Incident Number: Not reported  
Time Notified: Not reported  
Time Completed: Not reported  
Surrounding Area: Not reported  
Estimated Temperature: Not reported  
Property Management: Not reported  
More Than Two Substances Involved?: Not reported  
Resp Agency Personel # Of Decontaminated: Not reported  
Responding Agency Personel # Of Injuries: Not reported  
Responding Agency Personel # Of Fatalities: Not reported  
Others Number Of Decontaminated: Not reported  
Others Number Of Injuries: Not reported  
Others Number Of Fatalities: Not reported  
Vehicle Make/year: Not reported  
Vehicle License Number: Not reported  
Vehicle State: Not reported  
Vehicle Id Number: Not reported  
CA DOT PUC/ICC Number: Not reported  
Company Name: Not reported  
Reporting Officer Name/ID: Not reported  
Report Date: Not reported

Map ID  
Direction  
Distance  
Elevation

MAP FINDINGS

Site

Database(s)

EDR ID Number  
EPA ID Number

**MOBIL OIL TORRANCE REFINERY (Continued)**

**S100215820**

Facility Telephone:	Not reported
Waterway Involved:	Not reported
Waterway:	Not reported
Spill Site:	Not reported
Cleanup By:	Reporting Party
Containment:	Not reported
What Happened:	Not reported
Type:	Not reported
Measure:	Not reported
Other:	Not reported
Date/Time:	Not reported
Year:	2006
Agency:	NRC
Incident Date:	10/16/2006 12:00:00 AM
Admin Agency:	Torrance Fire Department
Amount:	Not reported
Contained:	No
Site Type:	Refinery
E Date:	Not reported
Substance:	Hydrogen
Gallons:	0.000000
Unknown:	0
Substance #2:	Not reported
Substance #3:	Not reported
Evacuations:	0
Number of Injuries:	0
Number of Fatalities:	0
#1 Pipeline:	Not reported
#2 Pipeline:	Not reported
#3 Pipeline:	Not reported
#1 Vessel >= 300 Tons:	Not reported
#2 Vessel >= 300 Tons:	Not reported
#3 Vessel >= 300 Tons:	Not reported
Evacs:	Not reported
Injuries:	Not reported
Fatals:	Not reported
Comments:	Not reported
Description:	Caller is reporting a material release from two flare stacks due to a unit 4 planning shutdown for maintenance. Caller states release is still ongoing.
Name:	Not reported
Address:	3700 W 190TH ST
City,State,Zip:	TORRANCE, CA 90509
OES Incident Number:	6-7210
OES notification:	12/06/2006
OES Date:	Not reported
OES Time:	Not reported
<b>Date Completed:</b>	<b>Not reported</b>
Property Use:	Not reported
Agency Id Number:	Not reported
Agency Incident Number:	Not reported
Time Notified:	Not reported
Time Completed:	Not reported
Surrounding Area:	Not reported
Estimated Temperature:	Not reported

Map ID  
Direction  
Distance  
Elevation

MAP FINDINGS

Site

Database(s)

EDR ID Number  
EPA ID Number

**MOBIL OIL TORRANCE REFINERY (Continued)**

**S100215820**

Property Management:	Not reported
More Than Two Substances Involved?:	Not reported
Resp Agncy Personel # Of Decontaminated:	Not reported
Responding Agency Personel # Of Injuries:	Not reported
Responding Agency Personel # Of Fatalities:	Not reported
Others Number Of Decontaminated:	Not reported
Others Number Of Injuries:	Not reported
Others Number Of Fatalities:	Not reported
Vehicle Make/year:	Not reported
Vehicle License Number:	Not reported
Vehicle State:	Not reported
Vehicle Id Number:	Not reported
CA DOT PUC/ICC Number:	Not reported
Company Name:	Not reported
Reporting Officer Name/ID:	Not reported
Report Date:	Not reported
Facility Telephone:	Not reported
Waterway Involved:	Not reported
Waterway:	Not reported
Spill Site:	Not reported
Cleanup By:	Reporting Party
Containment:	Not reported
What Happened:	Not reported
Type:	Not reported
Measure:	Not reported
Other:	Not reported
Date/Time:	Not reported
Year:	2006
Agency:	Exxon Mobile
Incident Date:	12/6/2006 12:00:00 AM
Admin Agency:	Torrance Fire Department
Amount:	Not reported
Contained:	Unknown
Site Type:	Refinery
E Date:	Not reported
Substance:	Hydrocarbons
Gallons:	0.000000
Unknown:	0
Substance #2:	Not reported
Substance #3:	Not reported
Evacuations:	0
Number of Injuries:	0
Number of Fatalities:	0
#1 Pipeline:	Not reported
#2 Pipeline:	Not reported
#3 Pipeline:	Not reported
#1 Vessel >= 300 Tons:	Not reported
#2 Vessel >= 300 Tons:	Not reported
#3 Vessel >= 300 Tons:	Not reported
Evacs:	Not reported
Injuries:	Not reported
Fatals:	Not reported
Comments:	Not reported
Description:	The refinery is experiencing Visible emissions from the flare system. The refinery continues to operate

Map ID  
Direction  
Distance  
Elevation

MAP FINDINGS

Site

Database(s)

EDR ID Number  
EPA ID Number

**MOBIL OIL TORRANCE REFINERY (Continued)**

**S100215820**

Name: Not reported  
Address: 3700 W 190TH ST  
City,State,Zip: TORRANCE, CA 90509  
OES Incident Number: 7-2298  
OES notification: 04/13/2007  
OES Date: Not reported  
OES Time: Not reported  
**Date Completed: Not reported**  
Property Use: Not reported  
Agency Id Number: Not reported  
Agency Incident Number: Not reported  
Time Notified: Not reported  
Time Completed: Not reported  
Surrounding Area: Not reported  
Estimated Temperature: Not reported  
Property Management: Not reported  
More Than Two Substances Involved?: Not reported  
Resp Agncy Personel # Of Decontaminated: Not reported  
Responding Agency Personel # Of Injuries: Not reported  
Responding Agency Personel # Of Fatalities: Not reported  
Others Number Of Decontaminated: Not reported  
Others Number Of Injuries: Not reported  
Others Number Of Fatalities: Not reported  
Vehicle Make/year: Not reported  
Vehicle License Number: Not reported  
Vehicle State: Not reported  
Vehicle Id Number: Not reported  
CA DOT PUC/ICC Number: Not reported  
Company Name: Not reported  
Reporting Officer Name/ID: Not reported  
Report Date: Not reported  
Facility Telephone: Not reported  
Waterway Involved: Not reported  
Waterway: Not reported  
Spill Site: Not reported  
Cleanup By: Unknown  
Containment: Not reported  
What Happened: Not reported  
Type: Not reported  
Measure: Not reported  
Other: Not reported  
Date/Time: Not reported  
Year: 2007  
Agency: Exxon Mobile  
Incident Date: 4/13/2007 12:00:00 AM  
Admin Agency: Torrance Fire Department  
Amount: Not reported  
Contained: Unknown  
Site Type: Refinery  
E Date: Not reported  
Substance: SO2  
Gallons: 0.000000  
Unknown: 0  
Substance #2: Not reported  
Substance #3: Not reported  
Evacuations: 0  
Number of Injuries: 0

Map ID  
Direction  
Distance  
Elevation

MAP FINDINGS

Site

Database(s)

EDR ID Number  
EPA ID Number

**MOBIL OIL TORRANCE REFINERY (Continued)**

**S100215820**

Number of Fatalities: 0  
#1 Pipeline: Not reported  
#2 Pipeline: Not reported  
#3 Pipeline: Not reported  
#1 Vessel >= 300 Tons: Not reported  
#2 Vessel >= 300 Tons: Not reported  
#3 Vessel >= 300 Tons: Not reported  
Evacs: Not reported  
Injuries: Not reported  
Fataals: Not reported  
Comments: Not reported  
Description: RP believe the refinery has exceeded the reportable quantity of 500 lbs for SO2 due to a planned flare event. The refinery continued to operate.

Name: Not reported  
Address: 3700 W 190TH  
City,State,Zip: TORRANCE, CA  
OES Incident Number: 6-1658  
OES notification: 03/19/2006  
OES Date: Not reported  
OES Time: Not reported  
**Date Completed: Not reported**  
Property Use: Not reported  
Agency Id Number: Not reported  
Agency Incident Number: Not reported  
Time Notified: Not reported  
Time Completed: Not reported  
Surrounding Area: Not reported  
Estimated Temperature: Not reported  
Property Management: Not reported  
More Than Two Substances Involved?: Not reported  
Resp Agncy Personel # Of Decontaminated: Not reported  
Responding Agency Personel # Of Injuries: Not reported  
Responding Agency Personel # Of Fatalities: Not reported  
Others Number Of Decontaminated: Not reported  
Others Number Of Injuries: Not reported  
Others Number Of Fatalities: Not reported  
Vehicle Make/year: Not reported  
Vehicle License Number: Not reported  
Vehicle State: Not reported  
Vehicle Id Number: Not reported  
CA DOT PUC/ICC Number: Not reported  
Company Name: Not reported  
Reporting Officer Name/ID: Not reported  
Report Date: Not reported  
Facility Telephone: Not reported  
Waterway Involved: Not reported  
Waterway: Not reported  
Spill Site: Not reported  
Cleanup By: Reporting Party  
Containment: Not reported  
What Happened: Not reported  
Type: Not reported  
Measure: Not reported  
Other: Not reported

Map ID  
Direction  
Distance  
Elevation

MAP FINDINGS

Site

Database(s)

EDR ID Number  
EPA ID Number

**MOBIL OIL TORRANCE REFINERY (Continued)**

**S100215820**

Date/Time: Not reported  
Year: 2006  
Agency: Exxon Mobil  
Incident Date: 3/19/2006 12:00:00 AM  
Admin Agency: Torrance Fire Department  
Amount: Not reported  
Contained: Yes  
Site Type: Refinery  
E Date: Not reported  
Substance: Oily water  
Gallons: 0.000000  
Unknown: 0  
Substance #2: Not reported  
Substance #3: Not reported  
Evacuations: 0  
Number of Injuries: 0  
Number of Fatalities: 0  
#1 Pipeline: Not reported  
#2 Pipeline: Not reported  
#3 Pipeline: Not reported  
#1 Vessel >= 300 Tons: Not reported  
#2 Vessel >= 300 Tons: Not reported  
#3 Vessel >= 300 Tons: Not reported  
Evacs: Not reported  
Injuries: Not reported  
Fatales: Not reported  
Comments: Not reported  
Description: Per caller, a bacedup sewer caused the release.

Name: Not reported  
Address: 3700 W 190TH  
City,State,Zip: TORRANCE, CA  
OES Incident Number: 6-0938  
OES notification: 02/13/2006  
OES Date: Not reported  
OES Time: Not reported  
**Date Completed: Not reported**  
Property Use: Not reported  
Agency Id Number: Not reported  
Agency Incident Number: Not reported  
Time Notified: Not reported  
Time Completed: Not reported  
Surrounding Area: Not reported  
Estimated Temperature: Not reported  
Property Management: Not reported  
More Than Two Substances Involved?: Not reported  
Resp Agncy Personel # Of Decontaminated: Not reported  
Responding Agency Personel # Of Injuries: Not reported  
Responding Agency Personel # Of Fatalities: Not reported  
Others Number Of Decontaminated: Not reported  
Others Number Of Injuries: Not reported  
Others Number Of Fatalities: Not reported  
Vehicle Make/year: Not reported  
Vehicle License Number: Not reported  
Vehicle State: Not reported  
Vehicle Id Number: Not reported  
CA DOT PUC/ICC Number: Not reported

Map ID  
Direction  
Distance  
Elevation

MAP FINDINGS

Site

Database(s)

EDR ID Number  
EPA ID Number

**MOBIL OIL TORRANCE REFINERY (Continued)**

**S100215820**

Company Name:	Not reported
Reporting Officer Name/ID:	Not reported
Report Date:	Not reported
Facility Telephone:	Not reported
Waterway Involved:	Not reported
Waterway:	Not reported
Spill Site:	Not reported
Cleanup By:	n/a
Containment:	Not reported
What Happened:	Not reported
Type:	Not reported
Measure:	Not reported
Other:	Not reported
Date/Time:	Not reported
Year:	2006
Agency:	Exxon Mobil
Incident Date:	2/13/2006 12:00:00 AM
Admin Agency:	Torrance Fire Department
Amount:	Not reported
Contained:	No
Site Type:	Refinery
E Date:	Not reported
Substance:	Hydrogen Sulfide
Gallons:	0.000000
Pounds:	100
Unknown:	0
Substance #2:	Not reported
Substance #3:	Not reported
Evacuations:	0
Number of Injuries:	0
Number of Fatalities:	0
#1 Pipeline:	Not reported
#2 Pipeline:	Not reported
#3 Pipeline:	Not reported
#1 Vessel >= 300 Tons:	Not reported
#2 Vessel >= 300 Tons:	Not reported
#3 Vessel >= 300 Tons:	Not reported
Evacs:	Not reported
Injuries:	Not reported
Fatals:	Not reported
Comments:	Not reported
Description:	Per caller, release was caused by a plugged vapor recovery line.
Name:	Not reported
Address:	3700 W 190TH STREET
City,State,Zip:	TORRANCE, CA 90504
OES Incident Number:	10-2872
OES notification:	05/07/2010
OES Date:	Not reported
OES Time:	Not reported
<b>Date Completed:</b>	<b>Not reported</b>
Property Use:	Not reported
Agency Id Number:	Not reported
Agency Incident Number:	Not reported
Time Notified:	Not reported
Time Completed:	Not reported

Map ID  
Direction  
Distance  
Elevation

MAP FINDINGS

Site

Database(s)

EDR ID Number  
EPA ID Number

**MOBIL OIL TORRANCE REFINERY (Continued)**

**S100215820**

Surrounding Area:	Not reported
Estimated Temperature:	Not reported
Property Management:	Not reported
More Than Two Substances Involved?:	Not reported
Resp Agency Personel # Of Decontaminated:	Not reported
Responding Agency Personel # Of Injuries:	Not reported
Responding Agency Personel # Of Fatalities:	Not reported
Others Number Of Decontaminated:	Not reported
Others Number Of Injuries:	Not reported
Others Number Of Fatalities:	Not reported
Vehicle Make/year:	Not reported
Vehicle License Number:	Not reported
Vehicle State:	Not reported
Vehicle Id Number:	Not reported
CA DOT PUC/ICC Number:	Not reported
Company Name:	Not reported
Reporting Officer Name/ID:	Not reported
Report Date:	Not reported
Facility Telephone:	Not reported
Waterway Involved:	No
Waterway:	Not reported
Spill Site:	Refinery
Cleanup By:	None
Containment:	Not reported
What Happened:	Not reported
Type:	Not reported
Measure:	Lbs.
Other:	Not reported
Date/Time:	2001
Year:	2010
Agency:	Exxon Mobil - Torrance
Incident Date:	5/7/2010
Admin Agency:	Torrance Fire Department
Amount:	Not reported
Contained:	No
Site Type:	Not reported
E Date:	Not reported
Substance:	Sulfur Dioxide
Quantity Released:	500
Unknown:	Not reported
Substance #2:	Not reported
Substance #3:	Not reported
Evacuations:	Not reported
Number of Injuries:	Not reported
Number of Fatalities:	Not reported
#1 Pipeline:	Not reported
#2 Pipeline:	Not reported
#3 Pipeline:	Not reported
#1 Vessel >= 300 Tons:	Not reported
#2 Vessel >= 300 Tons:	Not reported
#3 Vessel >= 300 Tons:	Not reported
Evacs:	Not reported
Injuries:	Not reported
Fatals:	Not reported
Comments:	Not reported
Description:	Per caller: "We believe the refinery has exceeded the RQ of 500 lbs of SOX due to a planned flaring



Map ID  
Direction  
Distance  
Elevation

MAP FINDINGS

Site

Database(s)

EDR ID Number  
EPA ID Number

**MOBIL OIL TORRANCE REFINERY (Continued)**

**S100215820**

event. The refinery continues to operate. This event has no impact to production.

Name:	Not reported
Address:	3700 W 190TH
City,State,Zip:	TORRANCE, CA
OES Incident Number:	2-5514
OES notification:	10/12/2002
OES Date:	Not reported
OES Time:	Not reported
<b>Date Completed:</b>	<b>Not reported</b>
Property Use:	Not reported
Agency Id Number:	Not reported
Agency Incident Number:	Not reported
Time Notified:	Not reported
Time Completed:	Not reported
Surrounding Area:	Not reported
Estimated Temperature:	Not reported
Property Management:	Not reported
More Than Two Substances Involved?:	Not reported
Resp Agncy Personel # Of Decontaminated:	Not reported
Responding Agency Personel # Of Injuries:	Not reported
Responding Agency Personel # Of Fatalities:	Not reported
Others Number Of Decontaminated:	Not reported
Others Number Of Injuries:	Not reported
Others Number Of Fatalities:	Not reported
Vehicle Make/year:	Not reported
Vehicle License Number:	Not reported
Vehicle State:	Not reported
Vehicle Id Number:	Not reported
CA DOT PUC/ICC Number:	Not reported
Company Name:	Not reported
Reporting Officer Name/ID:	Not reported
Report Date:	Not reported
Facility Telephone:	Not reported
Waterway Involved:	No
Waterway:	Not reported
Spill Site:	Not reported
Cleanup By:	N/A
Containment:	Not reported
What Happened:	Not reported
Type:	Not reported
Measure:	Not reported
Other:	Not reported
Date/Time:	Not reported
Year:	2002
Agency:	Exxon-Mobil
Incident Date:	10/12/200212:00:00 AM
Admin Agency:	Torrance Fire Department
Amount:	Not reported
Contained:	Yes
Site Type:	Refinery
E Date:	Not reported
Substance:	Catalyst dust
Gallons:	0.000000
Unknown:	0
Substance #2:	Not reported

Map ID  
Direction  
Distance  
Elevation

MAP FINDINGS

Site

Database(s)

EDR ID Number  
EPA ID Number

**MOBIL OIL TORRANCE REFINERY (Continued)**

**S100215820**

Substance #3: Not reported  
Evacuations: 0  
Number of Injuries: 0  
Number of Fatalities: 0  
#1 Pipeline: Not reported  
#2 Pipeline: Not reported  
#3 Pipeline: Not reported  
#1 Vessel >= 300 Tons: Not reported  
#2 Vessel >= 300 Tons: Not reported  
#3 Vessel >= 300 Tons: Not reported  
Evacs: Not reported  
Injuries: Not reported  
Fataals: Not reported  
Comments: Not reported  
Description: Per caller, cause of the release is unknown at this time.

Name: Not reported  
Address: 3700 W 190TH  
City,State,Zip: TORRANCE, CA  
OES Incident Number: 2-4218  
OES notification: 08/03/2002  
OES Date: Not reported  
OES Time: Not reported  
**Date Completed: Not reported**  
Property Use: Not reported  
Agency Id Number: Not reported  
Agency Incident Number: Not reported  
Time Notified: Not reported  
Time Completed: Not reported  
Surrounding Area: Not reported  
Estimated Temperature: Not reported  
Property Management: Not reported  
More Than Two Substances Involved?: Not reported  
Resp Agncy Personel # Of Decontaminated: Not reported  
Responding Agency Personel # Of Injuries: Not reported  
Responding Agency Personel # Of Fatalities: Not reported  
Others Number Of Decontaminated: Not reported  
Others Number Of Injuries: Not reported  
Others Number Of Fatalities: Not reported  
Vehicle Make/year: Not reported  
Vehicle License Number: Not reported  
Vehicle State: Not reported  
Vehicle Id Number: Not reported  
CA DOT PUC/ICC Number: Not reported  
Company Name: Not reported  
Reporting Officer Name/ID: Not reported  
Report Date: Not reported  
Facility Telephone: Not reported  
Waterway Involved: No  
Waterway: Not reported  
Spill Site: Not reported  
Cleanup By: Unknown  
Containment: Not reported  
What Happened: Not reported  
Type: Not reported  
Measure: Not reported

Map ID  
Direction  
Distance  
Elevation

MAP FINDINGS

Site

Database(s)

EDR ID Number  
EPA ID Number

**MOBIL OIL TORRANCE REFINERY (Continued)**

**S100215820**

Other: Not reported  
Date/Time: Not reported  
Year: 2002  
Agency: Exxon/Mobil  
Incident Date: 8/3/2002 12:00:00 AM  
Admin Agency: Torrance Fire Department  
Amount: Not reported  
Contained: Yes  
Site Type: Refinery  
E Date: Not reported  
Substance: SO2  
Gallons: 0.000000  
Unknown: 0  
Substance #2: Not reported  
Substance #3: Not reported  
Evacuations: 0  
Number of Injuries: 0  
Number of Fatalities: 0  
#1 Pipeline: Not reported  
#2 Pipeline: Not reported  
#3 Pipeline: Not reported  
#1 Vessel >= 300 Tons: Not reported  
#2 Vessel >= 300 Tons: Not reported  
#3 Vessel >= 300 Tons: Not reported  
Evacs: Not reported  
Injuries: Not reported  
Fatals: Not reported  
Comments: Not reported  
Description: Per caller, lack of treating caused the release.

Name: Not reported  
Address: 3700 W 190TH  
City,State,Zip: TORRANCE, CA  
OES Incident Number: 2-6903  
OES notification: 12/18/2002  
OES Date: Not reported  
OES Time: Not reported  
**Date Completed: Not reported**  
Property Use: Not reported  
Agency Id Number: Not reported  
Agency Incident Number: Not reported  
Time Notified: Not reported  
Time Completed: Not reported  
Surrounding Area: Not reported  
Estimated Temperature: Not reported  
Property Management: Not reported  
More Than Two Substances Involved?: Not reported  
Resp Agncy Personel # Of Decontaminated: Not reported  
Responding Agency Personel # Of Injuries: Not reported  
Responding Agency Personel # Of Fatalities: Not reported  
Others Number Of Decontaminated: Not reported  
Others Number Of Injuries: Not reported  
Others Number Of Fatalities: Not reported  
Vehicle Make/year: Not reported  
Vehicle License Number: Not reported  
Vehicle State: Not reported  
Vehicle Id Number: Not reported

Map ID  
Direction  
Distance  
Elevation

MAP FINDINGS

Site

Database(s)

EDR ID Number  
EPA ID Number

**MOBIL OIL TORRANCE REFINERY (Continued)**

**S100215820**

CA DOT PUC/ICC Number:	Not reported
Company Name:	Not reported
Reporting Officer Name/ID:	Not reported
Report Date:	Not reported
Facility Telephone:	Not reported
Waterway Involved:	No
Waterway:	Not reported
Spill Site:	Not reported
Cleanup By:	N/A
Containment:	Not reported
What Happened:	Not reported
Type:	Not reported
Measure:	Not reported
Other:	Not reported
Date/Time:	Not reported
Year:	2002
Agency:	Exxon Mobil
Incident Date:	12/18/200212:00:00 AM
Admin Agency:	Torrance Fire Department
Amount:	Not reported
Contained:	No
Site Type:	Refinery
E Date:	Not reported
Substance:	NOX
Gallons:	0.000000
Pounds:	10
Unknown:	0
Substance #2:	Not reported
Substance #3:	Not reported
Evacuations:	0
Number of Injuries:	0
Number of Fatalities:	0
#1 Pipeline:	Not reported
#2 Pipeline:	Not reported
#3 Pipeline:	Not reported
#1 Vessel >= 300 Tons:	Not reported
#2 Vessel >= 300 Tons:	Not reported
#3 Vessel >= 300 Tons:	Not reported
Evacs:	Not reported
Injuries:	Not reported
Fatals:	Not reported
Comments:	Not reported
Description:	Per caller, maintenance caused the release.
Name:	Not reported
Address:	3700 W 190TH
City,State,Zip:	TORRANCE, CA
OES Incident Number:	6-2377
OES notification:	04/19/2006
OES Date:	Not reported
OES Time:	Not reported
<b>Date Completed:</b>	<b>Not reported</b>
Property Use:	Not reported
Agency Id Number:	Not reported
Agency Incident Number:	Not reported
Time Notified:	Not reported
Time Completed:	Not reported

Map ID  
Direction  
Distance  
Elevation

MAP FINDINGS

Site

Database(s)

EDR ID Number  
EPA ID Number

**MOBIL OIL TORRANCE REFINERY (Continued)**

**S100215820**

Surrounding Area:	Not reported
Estimated Temperature:	Not reported
Property Management:	Not reported
More Than Two Substances Involved?:	Not reported
Resp Agency Personel # Of Decontaminated:	Not reported
Responding Agency Personel # Of Injuries:	Not reported
Responding Agency Personel # Of Fatalities:	Not reported
Others Number Of Decontaminated:	Not reported
Others Number Of Injuries:	Not reported
Others Number Of Fatalities:	Not reported
Vehicle Make/year:	Not reported
Vehicle License Number:	Not reported
Vehicle State:	Not reported
Vehicle Id Number:	Not reported
CA DOT PUC/ICC Number:	Not reported
Company Name:	Not reported
Reporting Officer Name/ID:	Not reported
Report Date:	Not reported
Facility Telephone:	Not reported
Waterway Involved:	Not reported
Waterway:	Not reported
Spill Site:	Not reported
Cleanup By:	n/a
Containment:	Not reported
What Happened:	Not reported
Type:	Not reported
Measure:	Not reported
Other:	Not reported
Date/Time:	Not reported
Year:	2006
Agency:	Exxon Mobil
Incident Date:	4/19/2006 12:00:00 AM
Admin Agency:	Torrance Fire Department
Amount:	Not reported
Contained:	Yes
Site Type:	Refinery
E Date:	Not reported
Substance:	NOX
Gallons:	0.000000
Unknown:	0
Substance #2:	Not reported
Substance #3:	Not reported
Evacuations:	0
Number of Injuries:	0
Number of Fatalities:	0
#1 Pipeline:	Not reported
#2 Pipeline:	Not reported
#3 Pipeline:	Not reported
#1 Vessel >= 300 Tons:	Not reported
#2 Vessel >= 300 Tons:	Not reported
#3 Vessel >= 300 Tons:	Not reported
Evacs:	Not reported
Injuries:	Not reported
Fatals:	Not reported
Comments:	Not reported
Description:	Per caller, a unit start-up caused the release.

Map ID  
Direction  
Distance  
Elevation

MAP FINDINGS

Site

Database(s)

EDR ID Number  
EPA ID Number

**MOBIL OIL TORRANCE REFINERY (Continued)**

**S100215820**

Name: Not reported  
Address: 3700 W 190TH  
City,State,Zip: TORRANCE, CA  
OES Incident Number: 3-6328  
OES notification: 12/09/2003  
OES Date: Not reported  
OES Time: Not reported  
**Date Completed: Not reported**  
Property Use: Not reported  
Agency Id Number: Not reported  
Agency Incident Number: Not reported  
Time Notified: Not reported  
Time Completed: Not reported  
Surrounding Area: Not reported  
Estimated Temperature: Not reported  
Property Management: Not reported  
More Than Two Substances Involved?: Not reported  
Resp Agncy Personel # Of Decontaminated: Not reported  
Responding Agency Personel # Of Injuries: Not reported  
Responding Agency Personel # Of Fatalities: Not reported  
Others Number Of Decontaminated: Not reported  
Others Number Of Injuries: Not reported  
Others Number Of Fatalities: Not reported  
Vehicle Make/year: Not reported  
Vehicle License Number: Not reported  
Vehicle State: Not reported  
Vehicle Id Number: Not reported  
CA DOT PUC/ICC Number: Not reported  
Company Name: Not reported  
Reporting Officer Name/ID: Not reported  
Report Date: Not reported  
Facility Telephone: Not reported  
Waterway Involved: Not reported  
Waterway: Not reported  
Spill Site: Not reported  
Cleanup By: N/A  
Containment: Not reported  
What Happened: Not reported  
Type: Not reported  
Measure: Not reported  
Other: Not reported  
Date/Time: Not reported  
Year: 2003  
Agency: Exxon Mobil  
Incident Date: 12/9/200312:00:00 AM  
Admin Agency: Not reported  
Amount: Not reported  
Contained: Unknown  
Site Type: Refinery  
E Date: Not reported  
Substance: Catalyst dust  
Gallons: 0.000000  
Unknown: 0  
Substance #2: Not reported  
Substance #3: Not reported  
Evacuations: 0  
Number of Injuries: 0

Map ID  
Direction  
Distance  
Elevation

MAP FINDINGS

Site

Database(s)

EDR ID Number  
EPA ID Number

**MOBIL OIL TORRANCE REFINERY (Continued)**

**S100215820**

Number of Fatalities: 0  
#1 Pipeline: Not reported  
#2 Pipeline: Not reported  
#3 Pipeline: Not reported  
#1 Vessel >= 300 Tons: Not reported  
#2 Vessel >= 300 Tons: Not reported  
#3 Vessel >= 300 Tons: Not reported  
Evacs: Not reported  
Injuries: Not reported  
Fatals: Not reported  
Comments: Not reported  
Description: Per caller, cause unknown.

Name: Not reported  
Address: 3700 W 190TH  
City,State,Zip: TORRANCE, CA  
OES Incident Number: 3-6566  
OES notification: 12/19/2003  
OES Date: Not reported  
OES Time: Not reported  
**Date Completed: Not reported**  
Property Use: Not reported  
Agency Id Number: Not reported  
Agency Incident Number: Not reported  
Time Notified: Not reported  
Time Completed: Not reported  
Surrounding Area: Not reported  
Estimated Temperature: Not reported  
Property Management: Not reported  
More Than Two Substances Involved?: Not reported  
Resp Agncy Personel # Of Decontaminated: Not reported  
Responding Agency Personel # Of Injuries: Not reported  
Responding Agency Personel # Of Fatalities: Not reported  
Others Number Of Decontaminated: Not reported  
Others Number Of Injuries: Not reported  
Others Number Of Fatalities: Not reported  
Vehicle Make/year: Not reported  
Vehicle License Number: Not reported  
Vehicle State: Not reported  
Vehicle Id Number: Not reported  
CA DOT PUC/ICC Number: Not reported  
Company Name: Not reported  
Reporting Officer Name/ID: Not reported  
Report Date: Not reported  
Facility Telephone: Not reported  
Waterway Involved: Not reported  
Waterway: Not reported  
Spill Site: Not reported  
Cleanup By: N/A  
Containment: Not reported  
What Happened: Not reported  
Type: Not reported  
Measure: Not reported  
Other: Not reported  
Date/Time: Not reported  
Year: 2003  
Agency: Exxon Mobil

Map ID  
Direction  
Distance  
Elevation

MAP FINDINGS

Site

Database(s)

EDR ID Number  
EPA ID Number

**MOBIL OIL TORRANCE REFINERY (Continued)**

**S100215820**

Incident Date: 12/19/2003 12:00:00 AM  
Admin Agency: Torrance Fire Department  
Amount: Not reported  
Contained: Yes  
Site Type: Refinery  
E Date: Not reported  
Substance: Catalyst Dust  
Gallons: 0.000000  
Unknown: 0  
Substance #2: Not reported  
Substance #3: Not reported  
Evacuations: 0  
Number of Injuries: 0  
Number of Fatalities: 0  
#1 Pipeline: Not reported  
#2 Pipeline: Not reported  
#3 Pipeline: Not reported  
#1 Vessel >= 300 Tons: Not reported  
#2 Vessel >= 300 Tons: Not reported  
#3 Vessel >= 300 Tons: Not reported  
Evacs: Not reported  
Injuries: Not reported  
FATALS: Not reported  
Comments: Not reported  
Description: Per caller, a malfunction in a ESP hopper caused the release.

Name: Not reported  
Address: 3700 W 190TH  
City,State,Zip: TORRANCE, CA  
OES Incident Number: 2-6759  
OES notification: 12/13/2002  
OES Date: Not reported  
OES Time: Not reported  
**Date Completed: Not reported**  
Property Use: Not reported  
Agency Id Number: Not reported  
Agency Incident Number: Not reported  
Time Notified: Not reported  
Time Completed: Not reported  
Surrounding Area: Not reported  
Estimated Temperature: Not reported  
Property Management: Not reported  
More Than Two Substances Involved?: Not reported  
Resp Agncy Personel # Of Decontaminated: Not reported  
Responding Agency Personel # Of Injuries: Not reported  
Responding Agency Personel # Of Fatalities: Not reported  
Others Number Of Decontaminated: Not reported  
Others Number Of Injuries: Not reported  
Others Number Of Fatalities: Not reported  
Vehicle Make/year: Not reported  
Vehicle License Number: Not reported  
Vehicle State: Not reported  
Vehicle Id Number: Not reported  
CA DOT PUC/ICC Number: Not reported  
Company Name: Not reported  
Reporting Officer Name/ID: Not reported



Map ID  
Direction  
Distance  
Elevation

MAP FINDINGS

Site

Database(s)

EDR ID Number  
EPA ID Number

**MOBIL OIL TORRANCE REFINERY (Continued)**

**S100215820**

Report Date:	Not reported
Facility Telephone:	Not reported
Waterway Involved:	No
Waterway:	Not reported
Spill Site:	Not reported
Cleanup By:	N/A
Containment:	Not reported
What Happened:	Not reported
Type:	Not reported
Measure:	Not reported
Other:	Not reported
Date/Time:	Not reported
Year:	2002
Agency:	Exxon/Mobil
Incident Date:	12/13/2002 12:00:00 AM
Admin Agency:	Torrance Fire Department
Amount:	Not reported
Contained:	No
Site Type:	Refinery
E Date:	Not reported
Substance:	NOX
Gallons:	0.000000
Unknown:	0
Substance #2:	Not reported
Substance #3:	Not reported
Evacuations:	0
Number of Injuries:	0
Number of Fatalities:	0
#1 Pipeline:	Not reported
#2 Pipeline:	Not reported
#3 Pipeline:	Not reported
#1 Vessel >= 300 Tons:	Not reported
#2 Vessel >= 300 Tons:	Not reported
#3 Vessel >= 300 Tons:	Not reported
Evacs:	Not reported
Injuries:	Not reported
Fatals:	Not reported
Comments:	Not reported
Description:	Per caller, an over pressurization of tank 510x4 went to flare causing the release of the substance Not reported
Name:	Not reported
Address:	3700 W. 190TH ST.
City,State,Zip:	TORRANCE, CA 90509
OES Incident Number:	1-4724
OES notification:	08/09/2011
OES Date:	Not reported
OES Time:	Not reported
<b>Date Completed:</b>	<b>Not reported</b>
Property Use:	Not reported
Agency Id Number:	Not reported
Agency Incident Number:	Not reported
Time Notified:	Not reported
Time Completed:	Not reported
Surrounding Area:	Not reported
Estimated Temperature:	Not reported

Map ID  
Direction  
Distance  
Elevation

MAP FINDINGS

Site

Database(s)

EDR ID Number  
EPA ID Number

**MOBIL OIL TORRANCE REFINERY (Continued)**

**S100215820**

Property Management:	Not reported
More Than Two Substances Involved?:	Not reported
Resp Agncy Personel # Of Decontaminated:	Not reported
Responding Agency Personel # Of Injuries:	Not reported
Responding Agency Personel # Of Fatalities:	Not reported
Others Number Of Decontaminated:	Not reported
Others Number Of Injuries:	Not reported
Others Number Of Fatalities:	Not reported
Vehicle Make/year:	Not reported
Vehicle License Number:	Not reported
Vehicle State:	Not reported
Vehicle Id Number:	Not reported
CA DOT PUC/ICC Number:	Not reported
Company Name:	Not reported
Reporting Officer Name/ID:	Not reported
Report Date:	Not reported
Facility Telephone:	Not reported
Waterway Involved:	No
Waterway:	Not reported
Spill Site:	Refinery
Cleanup By:	Reporting Party
Containment:	Not reported
What Happened:	Not reported
Type:	Not reported
Measure:	Unknown
Other:	Not reported
Date/Time:	1525
Year:	2011
Agency:	Exxon Mobil
Incident Date:	8/9/2011
Admin Agency:	Torrance Fire Department
Amount:	Not reported
Contained:	Yes
Site Type:	Not reported
E Date:	Not reported
Substance:	SOX
Quantity Released:	UNK
Unknown:	Not reported
Substance #2:	Not reported
Substance #3:	Not reported
Evacuations:	Not reported
Number of Injuries:	Not reported
Number of Fatalities:	Not reported
#1 Pipeline:	Not reported
#2 Pipeline:	Not reported
#3 Pipeline:	Not reported
#1 Vessel >= 300 Tons:	Not reported
#2 Vessel >= 300 Tons:	Not reported
#3 Vessel >= 300 Tons:	Not reported
Evacs:	Not reported
Injuries:	Not reported
Fatals:	Not reported
Comments:	Not reported
Description:	We believe the refinery has exceeded the RQ of 500 pounds for SOX due to a flaring event. The refinery continues to operate.

Map ID  
Direction  
Distance  
Elevation

MAP FINDINGS

Site

Database(s)

EDR ID Number  
EPA ID Number

**MOBIL OIL TORRANCE REFINERY (Continued)**

**S100215820**

Name:	Not reported
Address:	3700 W 190TH
City,State,Zip:	TORRANCE, CA
OES Incident Number:	5-2006
OES notification:	04/01/2005
OES Date:	Not reported
OES Time:	Not reported
<b>Date Completed:</b>	<b>Not reported</b>
Property Use:	Not reported
Agency Id Number:	Not reported
Agency Incident Number:	Not reported
Time Notified:	Not reported
Time Completed:	Not reported
Surrounding Area:	Not reported
Estimated Temperature:	Not reported
Property Management:	Not reported
More Than Two Substances Involved?:	Not reported
Resp Agncy Personel # Of Decontaminated:	Not reported
Responding Agency Personel # Of Injuries:	Not reported
Responding Agency Personel # Of Fatalities:	Not reported
Others Number Of Decontaminated:	Not reported
Others Number Of Injuries:	Not reported
Others Number Of Fatalities:	Not reported
Vehicle Make/year:	Not reported
Vehicle License Number:	Not reported
Vehicle State:	Not reported
Vehicle Id Number:	Not reported
CA DOT PUC/ICC Number:	Not reported
Company Name:	Not reported
Reporting Officer Name/ID:	Not reported
Report Date:	Not reported
Facility Telephone:	Not reported
Waterway Involved:	Not reported
Waterway:	Not reported
Spill Site:	Not reported
Cleanup By:	n/a
Containment:	Not reported
What Happened:	Not reported
Type:	Not reported
Measure:	Not reported
Other:	Not reported
Date/Time:	Not reported
Year:	2005
Agency:	Exxon Mobil
Incident Date:	4/1/2005 12:00:00 AM
Admin Agency:	Torrance Fire Department
Amount:	Not reported
Contained:	Yes
Site Type:	Refinery
E Date:	Not reported
Substance:	NOX
Gallons:	0.000000
Unknown:	0
Substance #2:	Not reported
Substance #3:	Not reported
Evacuations:	0
Number of Injuries:	0

Map ID  
Direction  
Distance  
Elevation

MAP FINDINGS

Site

Database(s)

EDR ID Number  
EPA ID Number

**MOBIL OIL TORRANCE REFINERY (Continued)**

**S100215820**

Number of Fatalities: 0  
#1 Pipeline: Not reported  
#2 Pipeline: Not reported  
#3 Pipeline: Not reported  
#1 Vessel >= 300 Tons: Not reported  
#2 Vessel >= 300 Tons: Not reported  
#3 Vessel >= 300 Tons: Not reported  
Evacs: Not reported  
Injuries: Not reported  
Fataals: Not reported  
Comments: Not reported  
Description: Per caller, vapor recovery problems causing a release.

Name: Not reported  
Address: 3700 W 190TH  
City,State,Zip: TORRANCE, CA 90509  
OES Incident Number: 5-3225  
OES notification: 05/30/2005  
OES Date: Not reported  
OES Time: Not reported  
**Date Completed: Not reported**  
Property Use: Not reported  
Agency Id Number: Not reported  
Agency Incident Number: Not reported  
Time Notified: Not reported  
Time Completed: Not reported  
Surrounding Area: Not reported  
Estimated Temperature: Not reported  
Property Management: Not reported  
More Than Two Substances Involved?: Not reported  
Resp Agncy Personel # Of Decontaminated: Not reported  
Responding Agency Personel # Of Injuries: Not reported  
Responding Agency Personel # Of Fatalities: Not reported  
Others Number Of Decontaminated: Not reported  
Others Number Of Injuries: Not reported  
Others Number Of Fatalities: Not reported  
Vehicle Make/year: Not reported  
Vehicle License Number: Not reported  
Vehicle State: Not reported  
Vehicle Id Number: Not reported  
CA DOT PUC/ICC Number: Not reported  
Company Name: Not reported  
Reporting Officer Name/ID: Not reported  
Report Date: Not reported  
Facility Telephone: Not reported  
Waterway Involved: Not reported  
Waterway: Not reported  
Spill Site: Not reported  
Cleanup By: Reporting Party  
Containment: Not reported  
What Happened: Not reported  
Type: Not reported  
Measure: Not reported  
Other: Not reported  
Date/Time: Not reported  
Year: 2005

Map ID  
Direction  
Distance  
Elevation

MAP FINDINGS

Site

Database(s)

EDR ID Number  
EPA ID Number

**MOBIL OIL TORRANCE REFINERY (Continued)**

**S100215820**

Agency: Exxon Mobile  
Incident Date: 5/30/2005 12:00:00 AM  
Admin Agency: Torrance Fire Department  
Amount: Not reported  
Contained: Unknown  
Site Type: Refinery  
E Date: Not reported  
Substance: carosine  
Gallons: 0.000000  
Unknown: 0  
Substance #2: Not reported  
Substance #3: Not reported  
Evacuations: 0  
Number of Injuries: 0  
Number of Fatalities: 0  
#1 Pipeline: Not reported  
#2 Pipeline: Not reported  
#3 Pipeline: Not reported  
#1 Vessel >= 300 Tons: Not reported  
#2 Vessel >= 300 Tons: Not reported  
#3 Vessel >= 300 Tons: Not reported  
Evacs: Not reported  
Injuries: Not reported  
Fatafs: Not reported  
Comments: Not reported  
Description: underground pipe leak

Name: Not reported  
Address: 3700 W 190TH STREET  
City,State,Zip: TORRANCE, CA 90504  
OES Incident Number: 10-2973  
OES notification: 05/12/2010  
OES Date: Not reported  
OES Time: Not reported  
**Date Completed: Not reported**  
Property Use: Not reported  
Agency Id Number: Not reported  
Agency Incident Number: Not reported  
Time Notified: Not reported  
Time Completed: Not reported  
Surrounding Area: Not reported  
Estimated Temperature: Not reported  
Property Management: Not reported  
More Than Two Substances Involved?: Not reported  
Resp Agncy Personel # Of Decontaminated: Not reported  
Responding Agency Personel # Of Injuries: Not reported  
Responding Agency Personel # Of Fatalities: Not reported  
Others Number Of Decontaminated: Not reported  
Others Number Of Injuries: Not reported  
Others Number Of Fatalities: Not reported  
Vehicle Make/year: Not reported  
Vehicle License Number: Not reported  
Vehicle State: Not reported  
Vehicle Id Number: Not reported  
CA DOT PUC/ICC Number: Not reported  
Company Name: Not reported  
Reporting Officer Name/ID: Not reported

Map ID  
Direction  
Distance  
Elevation

MAP FINDINGS

Site

Database(s)

EDR ID Number  
EPA ID Number

**MOBIL OIL TORRANCE REFINERY (Continued)**

**S100215820**

Report Date:	Not reported
Facility Telephone:	Not reported
Waterway Involved:	No
Waterway:	Not reported
Spill Site:	Refinery
Cleanup By:	None
Containment:	Not reported
What Happened:	Not reported
Type:	Not reported
Measure:	N/A
Other:	Not reported
Date/Time:	1930
Year:	2010
Agency:	Exxon Mobil Torrance Refinery
Incident Date:	5/12/2010
Admin Agency:	Torrance Fire Department
Amount:	Not reported
Contained:	Yes
Site Type:	Not reported
E Date:	Not reported
Substance:	Hydrocarbon
Unknown:	Not reported
Substance #2:	Not reported
Substance #3:	Not reported
Evacuations:	Not reported
Number of Injuries:	Not reported
Number of Fatalities:	Not reported
#1 Pipeline:	Not reported
#2 Pipeline:	Not reported
#3 Pipeline:	Not reported
#1 Vessel >= 300 Tons:	Not reported
#2 Vessel >= 300 Tons:	Not reported
#3 Vessel >= 300 Tons:	Not reported
Evacs:	Not reported
Injuries:	Not reported
Fatals:	Not reported
Comments:	Not reported
Description:	Caller is reporting under Title 19 for impact to the community. They believe the refinery has experienced visible emissions from the flare. The refinery continues to operate. This event has no impact on production.
Name:	Not reported
Address:	3700 W 190TH ST
City,State,Zip:	TORRANCE, CA
OES Incident Number:	70
OES notification:	Not reported
OES Date:	2/12/1994
OES Time:	01:32:26 PM
<b>Date Completed:</b>	<b>Not reported</b>
Property Use:	Not reported
Agency Id Number:	Not reported
Agency Incident Number:	Not reported
Time Notified:	Not reported
Time Completed:	Not reported
Surrounding Area:	Not reported

Map ID  
Direction  
Distance  
Elevation

MAP FINDINGS

Site

Database(s)

EDR ID Number  
EPA ID Number

**MOBIL OIL TORRANCE REFINERY (Continued)**

**S100215820**

Estimated Temperature:	Not reported
Property Management:	Not reported
More Than Two Substances Involved?:	Not reported
Resp Agncy Personel # Of Decontaminated:	Not reported
Responding Agency Personel # Of Injuries:	Not reported
Responding Agency Personel # Of Fatalities:	Not reported
Others Number Of Decontaminated:	Not reported
Others Number Of Injuries:	Not reported
Others Number Of Fatalities:	Not reported
Vehicle Make/year:	Not reported
Vehicle License Number:	Not reported
Vehicle State:	Not reported
Vehicle Id Number:	Not reported
CA DOT PUC/ICC Number:	Not reported
Company Name:	Not reported
Reporting Officer Name/ID:	Not reported
Report Date:	Not reported
Facility Telephone:	Not reported
Waterway Involved:	YES
Waterway:	Not reported
Spill Site:	Not reported
Cleanup By:	MOBIL OIL CO
Containment:	Not reported
What Happened:	Not reported
Type:	PETROLEUM
Measure:	Not reported
Other:	Not reported
Date/Time:	Not reported
Year:	1994
Agency:	MOBIL OIL CO
Incident Date:	2/12/94 1250
Admin Agency:	Not reported
Amount:	2-5 BBLS
Contained:	NO
Site Type:	REF
E Date:	Not reported
Substance:	DIESEL
Unknown:	Not reported
Substance #2:	Not reported
Substance #3:	Not reported
Evacuations:	NO
Number of Injuries:	NO
Number of Fatalities:	NO
#1 Pipeline:	Not reported
#2 Pipeline:	Not reported
#3 Pipeline:	Not reported
#1 Vessel >= 300 Tons:	Not reported
#2 Vessel >= 300 Tons:	Not reported
#3 Vessel >= 300 Tons:	Not reported
Evacs:	Not reported
Injuries:	Not reported
Fatals:	Not reported
Comments:	Not reported
Description:	COUPLING LINE LEAK ON PIPE
Name:	Not reported
Address:	3700 W 190TH

Map ID  
Direction  
Distance  
Elevation

MAP FINDINGS

Site

Database(s)

EDR ID Number  
EPA ID Number

**MOBIL OIL TORRANCE REFINERY (Continued)**

**S100215820**

City,State,Zip:	TORRANCE, CA
OES Incident Number:	3-1707
OES notification:	03/30/2003
OES Date:	Not reported
OES Time:	Not reported
<b>Date Completed:</b>	<b>Not reported</b>
Property Use:	Not reported
Agency Id Number:	Not reported
Agency Incident Number:	Not reported
Time Notified:	Not reported
Time Completed:	Not reported
Surrounding Area:	Not reported
Estimated Temperature:	Not reported
Property Management:	Not reported
More Than Two Substances Involved?:	Not reported
Resp Agncy Personel # Of Decontaminated:	Not reported
Responding Agency Personel # Of Injuries:	Not reported
Responding Agency Personel # Of Fatalities:	Not reported
Others Number Of Decontaminated:	Not reported
Others Number Of Injuries:	Not reported
Others Number Of Fatalities:	Not reported
Vehicle Make/year:	Not reported
Vehicle License Number:	Not reported
Vehicle State:	Not reported
Vehicle Id Number:	Not reported
CA DOT PUC/ICC Number:	Not reported
Company Name:	Not reported
Reporting Officer Name/ID:	Not reported
Report Date:	Not reported
Facility Telephone:	Not reported
Waterway Involved:	No
Waterway:	Not reported
Spill Site:	Not reported
Cleanup By:	N/A
Containment:	Not reported
What Happened:	Not reported
Type:	Not reported
Measure:	Not reported
Other:	Not reported
Date/Time:	Not reported
Year:	2003
Agency:	Exxon Mobil
Incident Date:	3/29/200312:00:00 AM
Admin Agency:	Torrance Fire Department
Amount:	Not reported
Contained:	Yes
Site Type:	Refinery
E Date:	Not reported
Substance:	Particulates
Gallons:	0.000000
Unknown:	0
Substance #2:	Not reported
Substance #3:	Not reported
Evacuations:	0
Number of Injuries:	0
Number of Fatalities:	0
#1 Pipeline:	Not reported



Map ID  
Direction  
Distance  
Elevation

MAP FINDINGS

Site

Database(s)

EDR ID Number  
EPA ID Number

**MOBIL OIL TORRANCE REFINERY (Continued)**

**S100215820**

#2 Pipeline: Not reported  
#3 Pipeline: Not reported  
#1 Vessel >= 300 Tons: Not reported  
#2 Vessel >= 300 Tons: Not reported  
#3 Vessel >= 300 Tons: Not reported  
Evacs: Not reported  
Injuries: Not reported  
Fatalities: Not reported  
Comments: Not reported  
Description: Per caller, a spike in the system caused the release.

Name: Not reported  
Address: 3700 W 190TH  
City,State,Zip: TORRANCE, CA  
OES Incident Number: 6-2352  
OES notification: 04/18/2006  
OES Date: Not reported  
OES Time: Not reported  
**Date Completed: Not reported**  
Property Use: Not reported  
Agency Id Number: Not reported  
Agency Incident Number: Not reported  
Time Notified: Not reported  
Time Completed: Not reported  
Surrounding Area: Not reported  
Estimated Temperature: Not reported  
Property Management: Not reported  
More Than Two Substances Involved?: Not reported  
Resp Agncy Personel # Of Decontaminated: Not reported  
Responding Agency Personel # Of Injuries: Not reported  
Responding Agency Personel # Of Fatalities: Not reported  
Others Number Of Decontaminated: Not reported  
Others Number Of Injuries: Not reported  
Others Number Of Fatalities: Not reported  
Vehicle Make/year: Not reported  
Vehicle License Number: Not reported  
Vehicle State: Not reported  
Vehicle Id Number: Not reported  
CA DOT PUC/ICC Number: Not reported  
Company Name: Not reported  
Reporting Officer Name/ID: Not reported  
Report Date: Not reported  
Facility Telephone: Not reported  
Waterway Involved: Not reported  
Waterway: Not reported  
Spill Site: Not reported  
Cleanup By: n/a  
Containment: Not reported  
What Happened: Not reported  
Type: Not reported  
Measure: Not reported  
Other: Not reported  
Date/Time: Not reported  
Year: 2006  
Agency: Exxon Mobil  
Incident Date: 4/18/2006 12:00:00 AM

Map ID  
Direction  
Distance  
Elevation

MAP FINDINGS

Site

Database(s)

EDR ID Number  
EPA ID Number

**MOBIL OIL TORRANCE REFINERY (Continued)**

**S100215820**

Admin Agency: Torrance Fire Department  
Amount: Not reported  
Contained: Yes  
Site Type: Refinery  
E Date: Not reported  
Substance: Hydrocarbon Vapor  
Gallons: 0.000000  
Unknown: 0  
Substance #2: Not reported  
Substance #3: Not reported  
Evacuations: 0  
Number of Injuries: 0  
Number of Fatalities: 0  
#1 Pipeline: Not reported  
#2 Pipeline: Not reported  
#3 Pipeline: Not reported  
#1 Vessel >= 300 Tons: Not reported  
#2 Vessel >= 300 Tons: Not reported  
#3 Vessel >= 300 Tons: Not reported  
Evacs: Not reported  
Injuries: Not reported  
Fataals: Not reported  
Comments: Not reported  
Description: Per caller, a unit blew through to a tank causing a vapor release.

Name: Not reported  
Address: 3700 W 190TH  
City,State,Zip: TORRANCE, CA  
OES Incident Number: 6-2353  
OES notification: 04/19/2006  
OES Date: Not reported  
OES Time: Not reported  
**Date Completed: Not reported**  
Property Use: Not reported  
Agency Id Number: Not reported  
Agency Incident Number: Not reported  
Time Notified: Not reported  
Time Completed: Not reported  
Surrounding Area: Not reported  
Estimated Temperature: Not reported  
Property Management: Not reported  
More Than Two Substances Involved?: Not reported  
Resp Agency Personel # Of Decontaminated: Not reported  
Responding Agency Personel # Of Injuries: Not reported  
Responding Agency Personel # Of Fatalities: Not reported  
Others Number Of Decontaminated: Not reported  
Others Number Of Injuries: Not reported  
Others Number Of Fatalities: Not reported  
Vehicle Make/year: Not reported  
Vehicle License Number: Not reported  
Vehicle State: Not reported  
Vehicle Id Number: Not reported  
CA DOT PUC/ICC Number: Not reported  
Company Name: Not reported  
Reporting Officer Name/ID: Not reported  
Report Date: Not reported

Map ID  
Direction  
Distance  
Elevation

MAP FINDINGS

Site

Database(s)

EDR ID Number  
EPA ID Number

**MOBIL OIL TORRANCE REFINERY (Continued)**

**S100215820**

Facility Telephone:	Not reported
Waterway Involved:	Not reported
Waterway:	Not reported
Spill Site:	Not reported
Cleanup By:	n/a
Containment:	Not reported
What Happened:	Not reported
Type:	Not reported
Measure:	Not reported
Other:	Not reported
Date/Time:	Not reported
Year:	2006
Agency:	Exxon Mobil
Incident Date:	4/19/2006 12:00:00 AM
Admin Agency:	Torrance Fire Department
Amount:	Not reported
Contained:	Yes
Site Type:	Refinery
E Date:	Not reported
Substance:	Isobutane
Gallons:	0.000000
Unknown:	0
Substance #2:	Not reported
Substance #3:	Not reported
Evacuations:	0
Number of Injuries:	0
Number of Fatalities:	0
#1 Pipeline:	Not reported
#2 Pipeline:	Not reported
#3 Pipeline:	Not reported
#1 Vessel >= 300 Tons:	Not reported
#2 Vessel >= 300 Tons:	Not reported
#3 Vessel >= 300 Tons:	Not reported
Evacs:	Not reported
Injuries:	Not reported
Fatals:	Not reported
Comments:	Not reported
Description:	Per caller, a failure in a railcar valve due to ice build-up caused the release..
Name:	Not reported
Address:	3700 W 190TH STREET
City,State,Zip:	TORRANCE, CA
OES Incident Number:	10-2679
OES notification:	04/28/2010
OES Date:	Not reported
OES Time:	Not reported
<b>Date Completed:</b>	<b>Not reported</b>
Property Use:	Not reported
Agency Id Number:	Not reported
Agency Incident Number:	Not reported
Time Notified:	Not reported
Time Completed:	Not reported
Surrounding Area:	Not reported
Estimated Temperature:	Not reported
Property Management:	Not reported
More Than Two Substances Involved?:	Not reported

Map ID  
Direction  
Distance  
Elevation

MAP FINDINGS

Site

Database(s)

EDR ID Number  
EPA ID Number

**MOBIL OIL TORRANCE REFINERY (Continued)**

**S100215820**

Resp Agency Personel # Of Decontaminated: Not reported  
Responding Agency Personel # Of Injuries: Not reported  
Responding Agency Personel # Of Fatalities: Not reported  
Others Number Of Decontaminated: Not reported  
Others Number Of Injuries: Not reported  
Others Number Of Fatalities: Not reported  
Vehicle Make/year: Not reported  
Vehicle License Number: Not reported  
Vehicle State: Not reported  
Vehicle Id Number: Not reported  
CA DOT PUC/ICC Number: Not reported  
Company Name: Not reported  
Reporting Officer Name/ID: Not reported  
Report Date: Not reported  
Facility Telephone: Not reported  
Waterway Involved: No  
Waterway: Not reported  
Spill Site: Refinery  
Cleanup By: None  
Containment: Not reported  
What Happened: Not reported  
Type: Not reported  
Measure: Lbs.  
Other: Not reported  
Date/Time: 2030  
Year: 2010  
Agency: Exxon Mobil  
Incident Date: 4/28/2010  
Admin Agency: Torrance Fire Department  
Amount: Not reported  
Contained: No  
Site Type: Not reported  
E Date: Not reported  
Substance: Sulfur Dioxide  
Quantity Released: 500  
Unknown: Not reported  
Substance #2: Not reported  
Substance #3: Not reported  
Evacuations: Not reported  
Number of Injuries: Not reported  
Number of Fatalities: Not reported  
#1 Pipeline: Not reported  
#2 Pipeline: Not reported  
#3 Pipeline: Not reported  
#1 Vessel >= 300 Tons: Not reported  
#2 Vessel >= 300 Tons: Not reported  
#3 Vessel >= 300 Tons: Not reported  
Evacs: Not reported  
Injuries: Not reported  
Fatafs: Not reported  
Comments: Not reported  
Description: Caller states that due to a flaring event, they believe that they have exceeded the daily RQ of 500 lbs of SOX.  
  
Name: Not reported  
Address: 3700 W 190TH

Map ID  
Direction  
Distance  
Elevation

MAP FINDINGS

Site

Database(s)

EDR ID Number  
EPA ID Number

**MOBIL OIL TORRANCE REFINERY (Continued)**

**S100215820**

City,State,Zip:	TORRANCE, CA 90559
OES Incident Number:	9-2236
OES notification:	05/25/1999
OES Date:	Not reported
OES Time:	Not reported
<b>Date Completed:</b>	<b>Not reported</b>
Property Use:	Not reported
Agency Id Number:	Not reported
Agency Incident Number:	Not reported
Time Notified:	Not reported
Time Completed:	Not reported
Surrounding Area:	Not reported
Estimated Temperature:	Not reported
Property Management:	Not reported
More Than Two Substances Involved?:	Not reported
Resp Agncy Personel # Of Decontaminated:	Not reported
Responding Agency Personel # Of Injuries:	Not reported
Responding Agency Personel # Of Fatalities:	Not reported
Others Number Of Decontaminated:	Not reported
Others Number Of Injuries:	Not reported
Others Number Of Fatalities:	Not reported
Vehicle Make/year:	Not reported
Vehicle License Number:	Not reported
Vehicle State:	Not reported
Vehicle Id Number:	Not reported
CA DOT PUC/ICC Number:	Not reported
Company Name:	Not reported
Reporting Officer Name/ID:	Not reported
Report Date:	Not reported
Facility Telephone:	Not reported
Waterway Involved:	No
Waterway:	Not reported
Spill Site:	Not reported
Cleanup By:	None required
Containment:	Not reported
What Happened:	Not reported
Type:	Not reported
Measure:	Not reported
Other:	Not reported
Date/Time:	Not reported
Year:	1999
Agency:	Mobil
Incident Date:	5/25/199912:00:00 AM
Admin Agency:	Torrance Fire Department
Amount:	Not reported
Contained:	Yes
Site Type:	Refinery
E Date:	Not reported
Substance:	NOX
Unknown:	0
Substance #2:	Not reported
Substance #3:	Not reported
Evacuations:	0
Number of Injuries:	0
Number of Fatalities:	0
#1 Pipeline:	Not reported
#2 Pipeline:	Not reported

Map ID  
Direction  
Distance  
Elevation

MAP FINDINGS

Site

Database(s)

EDR ID Number  
EPA ID Number

**MOBIL OIL TORRANCE REFINERY (Continued)**

**S100215820**

#3 Pipeline: Not reported  
#1 Vessel >= 300 Tons: Not reported  
#2 Vessel >= 300 Tons: Not reported  
#3 Vessel >= 300 Tons: Not reported  
Evacs: Not reported  
Injuries: Not reported  
Fataals: Not reported  
Comments: Not reported  
Description: Minimal release from the SCR 1F2 heater

Name: Not reported  
Address: 3700 W 190TH  
City,State,Zip: TORRANCE, CA  
OES Incident Number: 3-1080  
OES notification: 02/25/2003  
OES Date: Not reported  
OES Time: Not reported  
**Date Completed: Not reported**  
Property Use: Not reported  
Agency Id Number: Not reported  
Agency Incident Number: Not reported  
Time Notified: Not reported  
Time Completed: Not reported  
Surrounding Area: Not reported  
Estimated Temperature: Not reported  
Property Management: Not reported  
More Than Two Substances Involved?: Not reported  
Resp Agncy Personel # Of Decontaminated: Not reported  
Responding Agency Personel # Of Injuries: Not reported  
Responding Agency Personel # Of Fatalities: Not reported  
Others Number Of Decontaminated: Not reported  
Others Number Of Injuries: Not reported  
Others Number Of Fatalities: Not reported  
Vehicle Make/year: Not reported  
Vehicle License Number: Not reported  
Vehicle State: Not reported  
Vehicle Id Number: Not reported  
CA DOT PUC/ICC Number: Not reported  
Company Name: Not reported  
Reporting Officer Name/ID: Not reported  
Report Date: Not reported  
Facility Telephone: Not reported  
Waterway Involved: No  
Waterway: Not reported  
Spill Site: Not reported  
Cleanup By: N/A  
Containment: Not reported  
What Happened: Not reported  
Type: Not reported  
Measure: Not reported  
Other: Not reported  
Date/Time: Not reported  
Year: 2003  
Agency: Exxon Mobil  
Incident Date: 2/25/200312:00:00 AM  
Admin Agency: Torrance Fire Department  
Amount: Not reported

Map ID  
Direction  
Distance  
Elevation

MAP FINDINGS

Site

Database(s)

EDR ID Number  
EPA ID Number

**MOBIL OIL TORRANCE REFINERY (Continued)**

**S100215820**

Contained: Yes  
Site Type: Refinery  
E Date: Not reported  
Substance: Catalyst dust  
Gallons: 0.000000  
Unknown: 0  
Substance #2: Not reported  
Substance #3: Not reported  
Evacuations: 0  
Number of Injuries: 0  
Number of Fatalities: 0  
#1 Pipeline: Not reported  
#2 Pipeline: Not reported  
#3 Pipeline: Not reported  
#1 Vessel >= 300 Tons: Not reported  
#2 Vessel >= 300 Tons: Not reported  
#3 Vessel >= 300 Tons: Not reported  
Evacs: Not reported  
Injuries: Not reported  
Fatales: Not reported  
Comments: Not reported  
Description: Per caller, an opacity spike caused the release.

Name: Not reported  
Address: 3700 W 190TH  
City,State,Zip: TORRANCE, CA  
OES Incident Number: 2-6536  
OES notification: 12/01/2002  
OES Date: Not reported  
OES Time: Not reported  
**Date Completed: Not reported**  
Property Use: Not reported  
Agency Id Number: Not reported  
Agency Incident Number: Not reported  
Time Notified: Not reported  
Time Completed: Not reported  
Surrounding Area: Not reported  
Estimated Temperature: Not reported  
Property Management: Not reported  
More Than Two Substances Involved?: Not reported  
Resp Agency Personel # Of Decontaminated: Not reported  
Responding Agency Personel # Of Injuries: Not reported  
Responding Agency Personel # Of Fatalities: Not reported  
Others Number Of Decontaminated: Not reported  
Others Number Of Injuries: Not reported  
Others Number Of Fatalities: Not reported  
Vehicle Make/year: Not reported  
Vehicle License Number: Not reported  
Vehicle State: Not reported  
Vehicle Id Number: Not reported  
CA DOT PUC/ICC Number: Not reported  
Company Name: Not reported  
Reporting Officer Name/ID: Not reported  
Report Date: Not reported  
Facility Telephone: Not reported  
Waterway Involved: No  
Waterway: Not reported

Map ID  
Direction  
Distance  
Elevation

MAP FINDINGS

Site

Database(s)

EDR ID Number  
EPA ID Number

**MOBIL OIL TORRANCE REFINERY (Continued)**

**S100215820**

Spill Site:	Not reported
Cleanup By:	N/A
Containment:	Not reported
What Happened:	Not reported
Type:	Not reported
Measure:	Not reported
Other:	Not reported
Date/Time:	Not reported
Year:	2002
Agency:	Exxon Mobil
Incident Date:	12/1/200212:00:00 AM
Admin Agency:	Torrance Fire Department
Amount:	Not reported
Contained:	Yes
Site Type:	Refinery
E Date:	Not reported
Substance:	NOX
Gallons:	0.000000
Pounds:	10
Unknown:	0
Substance #2:	Not reported
Substance #3:	Not reported
Evacuations:	0
Number of Injuries:	0
Number of Fatalities:	0
#1 Pipeline:	Not reported
#2 Pipeline:	Not reported
#3 Pipeline:	Not reported
#1 Vessel >= 300 Tons:	Not reported
#2 Vessel >= 300 Tons:	Not reported
#3 Vessel >= 300 Tons:	Not reported
Evacs:	Not reported
Injuries:	Not reported
Fatals:	Not reported
Comments:	Not reported
Description:	Per caller, depressurizing on 400X30 caused the release.
Name:	Not reported
Address:	3700 W 190TH
City,State,Zip:	TORRANCE, CA
OES Incident Number:	5-1493
OES notification:	03/05/2005
OES Date:	Not reported
OES Time:	Not reported
<b>Date Completed:</b>	<b>Not reported</b>
Property Use:	Not reported
Agency Id Number:	Not reported
Agency Incident Number:	Not reported
Time Notified:	Not reported
Time Completed:	Not reported
Surrounding Area:	Not reported
Estimated Temperature:	Not reported
Property Management:	Not reported
More Than Two Substances Involved?:	Not reported
Resp Agency Personel # Of Decontaminated:	Not reported
Responding Agency Personel # Of Injuries:	Not reported



Map ID  
Direction  
Distance  
Elevation

MAP FINDINGS

Site

Database(s)

EDR ID Number  
EPA ID Number

**MOBIL OIL TORRANCE REFINERY (Continued)**

**S100215820**

Responding Agency Personel # Of Fatalities: Not reported  
Others Number Of Decontaminated: Not reported  
Others Number Of Injuries: Not reported  
Others Number Of Fatalities: Not reported  
Vehicle Make/year: Not reported  
Vehicle License Number: Not reported  
Vehicle State: Not reported  
Vehicle Id Number: Not reported  
CA DOT PUC/ICC Number: Not reported  
Company Name: Not reported  
Reporting Officer Name/ID: Not reported  
Report Date: Not reported  
Facility Telephone: Not reported  
Waterway Involved: Not reported  
Waterway: Not reported  
Spill Site: Not reported  
Cleanup By: n/a  
Containment: Not reported  
What Happened: Not reported  
Type: Not reported  
Measure: Not reported  
Other: Not reported  
Date/Time: Not reported  
Year: 2005  
Agency: Exxon Mobil  
Incident Date: 3/5/2005 12:00:00 AM  
Admin Agency: Torrance Fire Department  
Amount: Not reported  
Contained: No  
Site Type: Refinery  
E Date: Not reported  
Substance: NOX  
Gallons: 0.000000  
Unknown: 0  
Substance #2: Not reported  
Substance #3: Not reported  
Evacuations: 0  
Number of Injuries: 0  
Number of Fatalities: 0  
#1 Pipeline: Not reported  
#2 Pipeline: Not reported  
#3 Pipeline: Not reported  
#1 Vessel >= 300 Tons: Not reported  
#2 Vessel >= 300 Tons: Not reported  
#3 Vessel >= 300 Tons: Not reported  
Evacs: Not reported  
Injuries: Not reported  
Fatals: Not reported  
Comments: Not reported  
Description: Per caller, substance is being released due to a start-up.

Name: Not reported  
Address: 3700 W 190TH ST  
City,State,Zip: TORRANCE, CA 90504  
OES Incident Number: 15-0138  
OES notification: 01/09/2015

Map ID  
Direction  
Distance  
Elevation

MAP FINDINGS

Site

Database(s)

EDR ID Number  
EPA ID Number

**MOBIL OIL TORRANCE REFINERY (Continued)**

**S100215820**

OES Date:	Not reported
OES Time:	Not reported
<b>Date Completed:</b>	<b>Not reported</b>
Property Use:	Not reported
Agency Id Number:	Not reported
Agency Incident Number:	Not reported
Time Notified:	Not reported
Time Completed:	Not reported
Surrounding Area:	Not reported
Estimated Temperature:	Not reported
Property Management:	Not reported
More Than Two Substances Involved?:	Not reported
Resp Agncy Personel # Of Decontaminated:	Not reported
Responding Agency Personel # Of Injuries:	Not reported
Responding Agency Personel # Of Fatalities:	Not reported
Others Number Of Decontaminated:	Not reported
Others Number Of Injuries:	Not reported
Others Number Of Fatalities:	Not reported
Vehicle Make/year:	Not reported
Vehicle License Number:	Not reported
Vehicle State:	Not reported
Vehicle Id Number:	Not reported
CA DOT PUC/ICC Number:	Not reported
Company Name:	Not reported
Reporting Officer Name/ID:	Not reported
Report Date:	Not reported
Facility Telephone:	Not reported
Waterway Involved:	No
Waterway:	Not reported
Spill Site:	Refinery
Cleanup By:	N/A
Containment:	Not reported
What Happened:	Not reported
Type:	Not reported
Measure:	Not reported
Other:	Not reported
Type:	VAPOR
Measure:	Lbs.
Other:	Not reported
Date/Time:	400
Year:	2015
Agency:	Torrance Refinery
Incident Date:	01/09/2015
Admin Agency:	Torrance Fire Department
Amount:	Not reported
Contained:	No
Site Type:	Not reported
E Date:	Not reported
Substance:	Sulfur Dioxide - SOX
Quantity Released:	500
Unknown:	Not reported
Substance #2:	Not reported
Substance #3:	Not reported
Evacuations:	Not reported
Number of Injuries:	Not reported
Number of Fatalities:	Not reported
#1 Pipeline:	No

Map ID  
Direction  
Distance  
Elevation

MAP FINDINGS

Site

Database(s)

EDR ID Number  
EPA ID Number

**MOBIL OIL TORRANCE REFINERY (Continued)**

**S100215820**

#2 Pipeline: No  
#3 Pipeline: No  
#1 Vessel >= 300 Tons: No  
#2 Vessel >= 300 Tons: No  
#3 Vessel >= 300 Tons: No  
Evacs: No  
Injuries: No  
Fatales: No  
Comments: Not reported  
Description: Unplanned flaring event is causing the release, material is combusting and flowing directly into the atmosphere, RP is handling the containment and no clean up required.

Name: Not reported  
Address: 3700 W 190TH  
City,State,Zip: TORRANCE, CA  
OES Incident Number: 5-6699  
OES notification: 11/18/2005  
OES Date: Not reported  
OES Time: Not reported  
**Date Completed: Not reported**  
Property Use: Not reported  
Agency Id Number: Not reported  
Agency Incident Number: Not reported  
Time Notified: Not reported  
Time Completed: Not reported  
Surrounding Area: Not reported  
Estimated Temperature: Not reported  
Property Management: Not reported  
More Than Two Substances Involved?: Not reported  
Resp Agncy Personel # Of Decontaminated: Not reported  
Responding Agency Personel # Of Injuries: Not reported  
Responding Agency Personel # Of Fatalities: Not reported  
Others Number Of Decontaminated: Not reported  
Others Number Of Injuries: Not reported  
Others Number Of Fatalities: Not reported  
Vehicle Make/year: Not reported  
Vehicle License Number: Not reported  
Vehicle State: Not reported  
Vehicle Id Number: Not reported  
CA DOT PUC/ICC Number: Not reported  
Company Name: Not reported  
Reporting Officer Name/ID: Not reported  
Report Date: Not reported  
Facility Telephone: Not reported  
Waterway Involved: Not reported  
Waterway: Not reported  
Spill Site: Not reported  
Cleanup By: n/a  
Containment: Not reported  
What Happened: Not reported  
Type: Not reported  
Measure: Not reported  
Other: Not reported  
Date/Time: Not reported  
Year: 2005

Map ID  
Direction  
Distance  
Elevation

MAP FINDINGS

Site

Database(s)

EDR ID Number  
EPA ID Number

**MOBIL OIL TORRANCE REFINERY (Continued)**

**S100215820**

Agency: Exxon Mobil  
Incident Date: 11/18/2005 12:00:00 AM  
Admin Agency: Torrance Fire Department  
Amount: Not reported  
Contained: Yes  
Site Type: Refinery  
E Date: Not reported  
Substance: SO2  
Gallons: 0.000000  
Unknown: 0  
Substance #2: Not reported  
Substance #3: Not reported  
Evacuations: 0  
Number of Injuries: 0  
Number of Fatalities: 0  
#1 Pipeline: Not reported  
#2 Pipeline: Not reported  
#3 Pipeline: Not reported  
#1 Vessel >= 300 Tons: Not reported  
#2 Vessel >= 300 Tons: Not reported  
#3 Vessel >= 300 Tons: Not reported  
Evacs: Not reported  
Injuries: Not reported  
Fatafs: Not reported  
Comments: Not reported  
Description: Per caller, cause is unknown at this time.

**CERS:**

Name: FORMER MOBIL TORRANCE REFINERY  
Address: 3700 W. 190TH ST  
City,State,Zip: TORRANCE, CA  
Site ID: 203474  
CERS ID: SL372452438  
CERS Description: Cleanup Program Site

**Affiliation:**

Affiliation Type Desc: Regional Board Caseworker  
Entity Name: REBECCA ORR - LOS ANGELES RWQCB (REGION 4)  
Entity Title: Not reported  
Affiliation Address: 320 W 4th St #200  
Affiliation City: LOS ANGELES  
Affiliation State: CA  
Affiliation Country: Not reported  
Affiliation Zip: Not reported  
Affiliation Phone: 2135766811

**AL190 TORRANCE REFINING COMPANY LLC**  
**NNE 3700 W 190TH ST**  
**1/2-1 TORRANCE, CA 90504**  
**0.802 mi.**  
**4237 ft. Site 2 of 5 in cluster AL**

**CA EMI S112999364**  
**CA HAZNET N/A**  
**CA HWP**  
**CA HWTS**

**Relative:**  
**Lower**  
**Actual:**  
**63 ft.**

**EMI:**  
Name: TORRANCE REFINING COMPANY LLC  
Address: 3700 W 190TH ST  
City,State,Zip: TORRANCE, CA 90504  
Year: 2016

Map ID  
Direction  
Distance  
Elevation

MAP FINDINGS

Site

Database(s)

EDR ID Number  
EPA ID Number

**TORRANCE REFINING COMPANY LLC (Continued)**

**S112999364**

County Code: 19  
Air Basin: SC  
Facility ID: 181667  
Air District Name: SC  
SIC Code: 5171  
Air District Name: SOUTH COAST AQMD  
Community Health Air Pollution Info System: Not reported  
Consolidated Emission Reporting Rule: Not reported  
Total Organic Hydrocarbon Gases Tons/Yr: 779.62759547  
Reactive Organic Gases Tons/Yr: 560.6313237  
Carbon Monoxide Emissions Tons/Yr: 735.722478  
NOX - Oxides of Nitrogen Tons/Yr: 754.783041  
SOX - Oxides of Sulphur Tons/Yr: 263.8241975  
Particulate Matter Tons/Yr: 174.5945945  
Part. Matter 10 Micrometers and Smllr Tons/Yr:155.87505159

Name: TORRANCE REFINING COMPANY LLC  
Address: 3700 W 190TH ST  
City,State,Zip: TORRANCE, CA 90504  
Year: 2017  
County Code: 19  
Air Basin: SC  
Facility ID: 181667  
Air District Name: SC  
SIC Code: 2911  
Air District Name: SOUTH COAST AQMD  
Community Health Air Pollution Info System: Not reported  
Consolidated Emission Reporting Rule: Not reported  
Total Organic Hydrocarbon Gases Tons/Yr: 1059.0562942  
Reactive Organic Gases Tons/Yr: 659.1904631  
Carbon Monoxide Emissions Tons/Yr: 719.7401384  
NOX - Oxides of Nitrogen Tons/Yr: 923.528599  
SOX - Oxides of Sulphur Tons/Yr: 241.9180634  
Particulate Matter Tons/Yr: 199.1689693  
Part. Matter 10 Micrometers and Smllr Tons/Yr:167.95074649

**HAZNET:**

Name: TORRANCE REFINING COMPANY LLC  
Address: 3700 W 190TH ST  
Address 2: Not reported  
City,State,Zip: TORRANCE, CA 905042929  
Contact: DIANE LYNCH  
Telephone: 3102124743  
Mailing Name: Not reported  
Mailing Address: 3700 W 190TH STREET

Year: 2017  
Gepaid: CAD008354052  
TSD EPA ID: NVT330010000  
CA Waste Code: 343 - Unspecified organic liquid mixture  
Disposal Method: H039 - Other Recovery Of Reclamation For Reuse Including Acid  
Regeneration, Organics Recovery Ect  
Tons: 235.57

Year: 2017  
Gepaid: CAD008354052  
TSD EPA ID: CAD008302903

Map ID  
 Direction  
 Distance  
 Elevation

MAP FINDINGS

Site

Database(s)

EDR ID Number  
 EPA ID Number

**TORRANCE REFINING COMPANY LLC (Continued)**

**S112999364**

CA Waste Code: Disposal Method: Tons:	134 - Aqueous solution with total organic residues less than 10 percent H061 - Fuel Blending Prior To Energy Recovery At Another Site 19.03
Year: Gepaid: TSD EPA ID: CA Waste Code: Disposal Method: Tons:	2017 CAD008354052 NVT330010000 151 - Asbestos containing waste H132 - Landfill Or Surface Impoundment That Will Be Closed As Landfill( To Include On-Site Treatment And/Or Stabilization) 14.17
Year: Gepaid: TSD EPA ID: CA Waste Code: Disposal Method: Tons:	2017 CAD008354052 NVT330010000 162 - Other spent catalyst H039 - Other Recovery Of Reclamation For Reuse Including Acid Regeneration, Organics Recovery Ect 129.466
Year: Gepaid: TSD EPA ID: CA Waste Code: Disposal Method: Tons:	2017 CAD008354052 NVT330010000 162 - Other spent catalyst H132 - Landfill Or Surface Impoundment That Will Be Closed As Landfill( To Include On-Site Treatment And/Or Stabilization) 542.862
Year: Gepaid: TSD EPA ID: CA Waste Code: Disposal Method: Tons:	2017 CAD008354052 NVT330010000 181 - Other inorganic solid waste H039 - Other Recovery Of Reclamation For Reuse Including Acid Regeneration, Organics Recovery Ect 469.85
Year: Gepaid: TSD EPA ID: CA Waste Code: Disposal Method: Tons:	2017 CAD008354052 ORD089452353 181 - Other inorganic solid waste H132 - Landfill Or Surface Impoundment That Will Be Closed As Landfill( To Include On-Site Treatment And/Or Stabilization) 194.89
Year: Gepaid: TSD EPA ID: CA Waste Code: Disposal Method: Tons:	2017 CAD008354052 NVT330010000 343 - Unspecified organic liquid mixture - 20.16
Year: Gepaid: TSD EPA ID: CA Waste Code: Disposal Method: Tons:	2017 CAD008354052 NVT330010000 352 - Other organic solids H032 - 19.28

Map ID  
Direction  
Distance  
Elevation

MAP FINDINGS

Site

Database(s)

EDR ID Number  
EPA ID Number

**TORRANCE REFINING COMPANY LLC (Continued)**

**S112999364**

Year: 2017  
Gepaid: CAD008354052  
TSD EPA ID: NVT330010000  
CA Waste Code: 352 - Other organic solids  
Disposal Method: H132 - Landfill Or Surface Impoundment That Will Be Closed As  
Landfill( To Include On-Site Treatment And/Or Stabilization)  
Tons: 468.56

[Click this hyperlink](#) while viewing on your computer to access  
1669 additional CA HAZNET: record(s) in the EDR Site Report.

Additional Info:

Year: 2000  
Gen EPA ID: CAD008354052

Shipment Date: 20001229  
Creation Date: 3/6/2001 0:00:00  
Receipt Date: 20001229  
Manifest ID: 96679590  
Trans EPA ID: CAD004778742  
Trans Name: Not reported  
Trans 2 EPA ID: Not reported  
Trans 2 Name: Not reported  
TSDF EPA ID: CAT000646117  
Trans Name: Not reported  
TSDF Alt EPA ID: Not reported  
TSDF Alt Name: Not reported  
CA Waste Code: 352 - Other organic solids  
RCRA Code: Not reported  
Disposal Method: D80 - Disposal, Land Fill  
Quantity Tons: 5.98  
Waste Quantity: 11960  
Quantity Unit: P  
Additional Code 1: Not reported  
Additional Code 2: Not reported  
Additional Code 3: Not reported  
Additional Code 4: Not reported  
Additional Code 5: Not reported

Shipment Date: 20001228  
Creation Date: 3/6/2001 0:00:00  
Receipt Date: 20001228  
Manifest ID: 96679588  
Trans EPA ID: CAD004778742  
Trans Name: Not reported  
Trans 2 EPA ID: Not reported  
Trans 2 Name: Not reported  
TSDF EPA ID: CAT000646117  
Trans Name: Not reported  
TSDF Alt EPA ID: Not reported  
TSDF Alt Name: Not reported  
CA Waste Code: 352 - Other organic solids  
RCRA Code: Not reported  
Disposal Method: D80 - Disposal, Land Fill  
Quantity Tons: 9.01  
Waste Quantity: 18020

Map ID  
Direction  
Distance  
Elevation

MAP FINDINGS

Site

Database(s)

EDR ID Number  
EPA ID Number

**TORRANCE REFINING COMPANY LLC (Continued)**

**S112999364**

Quantity Unit:	P
Additional Code 1:	Not reported
Additional Code 2:	Not reported
Additional Code 3:	Not reported
Additional Code 4:	Not reported
Additional Code 5:	Not reported
Shipment Date:	20001228
Creation Date:	3/6/2001 0:00:00
Receipt Date:	20001228
Manifest ID:	96679589
Trans EPA ID:	CAD004778742
Trans Name:	Not reported
Trans 2 EPA ID:	Not reported
Trans 2 Name:	Not reported
TSDf EPA ID:	CAT000646117
Trans Name:	Not reported
TSDf Alt EPA ID:	Not reported
TSDf Alt Name:	Not reported
CA Waste Code:	352 - Other organic solids
RCRA Code:	Not reported
Disposal Method:	D80 - Disposal, Land Fill
Quantity Tons:	11.77
Waste Quantity:	23540
Quantity Unit:	P
Additional Code 1:	Not reported
Additional Code 2:	Not reported
Additional Code 3:	Not reported
Additional Code 4:	Not reported
Additional Code 5:	Not reported
Shipment Date:	20001227
Creation Date:	3/6/2001 0:00:00
Receipt Date:	20001227
Manifest ID:	96679544
Trans EPA ID:	CAD004778742
Trans Name:	Not reported
Trans 2 EPA ID:	Not reported
Trans 2 Name:	Not reported
TSDf EPA ID:	CAT000646117
Trans Name:	Not reported
TSDf Alt EPA ID:	CAT000646117
TSDf Alt Name:	Not reported
CA Waste Code:	352 - Other organic solids
RCRA Code:	Not reported
Disposal Method:	D80 - Disposal, Land Fill
Quantity Tons:	11.46
Waste Quantity:	22920
Quantity Unit:	P
Additional Code 1:	Not reported
Additional Code 2:	Not reported
Additional Code 3:	Not reported
Additional Code 4:	Not reported
Additional Code 5:	Not reported
Shipment Date:	20001227
Creation Date:	3/6/2001 0:00:00



Map ID  
Direction  
Distance  
Elevation

MAP FINDINGS

Site

Database(s)

EDR ID Number  
EPA ID Number

**TORRANCE REFINING COMPANY LLC (Continued)**

**S112999364**

Receipt Date:	20001227
Manifest ID:	96679543
Trans EPA ID:	CAD004778742
Trans Name:	Not reported
Trans 2 EPA ID:	Not reported
Trans 2 Name:	Not reported
TSDf EPA ID:	CAT000646117
Trans Name:	Not reported
TSDf Alt EPA ID:	CAT000646117
TSDf Alt Name:	Not reported
CA Waste Code:	352 - Other organic solids
RCRA Code:	Not reported
Disposal Method:	D80 - Disposal, Land Fill
Quantity Tons:	7.01
Waste Quantity:	14020
Quantity Unit:	P
Additional Code 1:	Not reported
Additional Code 2:	Not reported
Additional Code 3:	Not reported
Additional Code 4:	Not reported
Additional Code 5:	Not reported
Shipment Date:	20001227
Creation Date:	3/6/2001 0:00:00
Receipt Date:	20001227
Manifest ID:	96679587
Trans EPA ID:	CAT000624247
Trans Name:	Not reported
Trans 2 EPA ID:	Not reported
Trans 2 Name:	Not reported
TSDf EPA ID:	CAD028409019
Trans Name:	Not reported
TSDf Alt EPA ID:	Not reported
TSDf Alt Name:	Not reported
CA Waste Code:	213 - Hydrocarbon solvents (benzene, hexane, Stoddard, etc.
RCRA Code:	D001
Disposal Method:	T01 - Treatment, Tank
Quantity Tons:	14.7534
Waste Quantity:	3538
Quantity Unit:	G
Additional Code 1:	Not reported
Additional Code 2:	Not reported
Additional Code 3:	Not reported
Additional Code 4:	Not reported
Additional Code 5:	Not reported
Shipment Date:	20001226
Creation Date:	3/5/2001 0:00:00
Receipt Date:	20001226
Manifest ID:	96679542
Trans EPA ID:	CAD004778742
Trans Name:	Not reported
Trans 2 EPA ID:	Not reported
Trans 2 Name:	Not reported
TSDf EPA ID:	CAT000646117
Trans Name:	Not reported
TSDf Alt EPA ID:	Not reported

Map ID  
Direction  
Distance  
Elevation

MAP FINDINGS

Site

Database(s)

EDR ID Number  
EPA ID Number

**TORRANCE REFINING COMPANY LLC (Continued)**

**S112999364**

TSDF Alt Name: Not reported  
CA Waste Code: 352 - Other organic solids  
RCRA Code: Not reported  
Disposal Method: D80 - Disposal, Land Fill  
Quantity Tons: 10.74  
Waste Quantity: 21480  
Quantity Unit: P  
Additional Code 1: Not reported  
Additional Code 2: Not reported  
Additional Code 3: Not reported  
Additional Code 4: Not reported  
Additional Code 5: Not reported

Shipment Date: 20001226  
Creation Date: 3/6/2001 0:00:00  
Receipt Date: 20001226  
Manifest ID: 96679541  
Trans EPA ID: CAD004778742  
Trans Name: Not reported  
Trans 2 EPA ID: Not reported  
Trans 2 Name: Not reported  
TSDF EPA ID: CAT000646117  
Trans Name: Not reported  
TSDF Alt EPA ID: CAT000646117  
TSDF Alt Name: Not reported  
CA Waste Code: 352 - Other organic solids  
RCRA Code: Not reported  
Disposal Method: D80 - Disposal, Land Fill  
Quantity Tons: 7.7  
Waste Quantity: 15400  
Quantity Unit: P  
Additional Code 1: Not reported  
Additional Code 2: Not reported  
Additional Code 3: Not reported  
Additional Code 4: Not reported  
Additional Code 5: Not reported

Shipment Date: 20001222  
Creation Date: Not reported  
Receipt Date: Not reported  
Manifest ID: 99332836  
Trans EPA ID: NJD080631369  
Trans Name: Not reported  
Trans 2 EPA ID: CAD004778742  
Trans 2 Name: Not reported  
TSDF EPA ID: CAT080014079  
Trans Name: Not reported  
TSDF Alt EPA ID: Not reported  
TSDF Alt Name: Not reported  
CA Waste Code: 551 - Laboratory waste chemicals 561 Detergent and soap  
RCRA Code: D001  
Disposal Method: H01 - Transfer Station  
Quantity Tons: 0.0075  
Waste Quantity: 15  
Quantity Unit: P  
Additional Code 1: Not reported  
Additional Code 2: Not reported

Map ID  
Direction  
Distance  
Elevation

MAP FINDINGS

Site

Database(s)

EDR ID Number  
EPA ID Number

**TORRANCE REFINING COMPANY LLC (Continued)**

**S112999364**

Additional Code 3: Not reported  
Additional Code 4: Not reported  
Additional Code 5: Not reported  
  
Shipment Date: 20001222  
Creation Date: 3/22/2001 0:00:00  
Receipt Date: 20001229  
Manifest ID: 96679584  
Trans EPA ID: NJD080631369  
Trans Name: Not reported  
Trans 2 EPA ID: CAD028277036  
Trans 2 Name: Not reported  
TSDf EPA ID: CAT080013352  
Trans Name: Not reported  
TSDf Alt EPA ID: CAT080013352  
TSDf Alt Name: Not reported  
CA Waste Code: 135 - Unspecified aqueous solution  
RCRA Code: Not reported  
Disposal Method: R01 - Recycler  
Quantity Tons: 0.8  
Waste Quantity: 1600  
Quantity Unit: P  
Additional Code 1: Not reported  
Additional Code 2: Not reported  
Additional Code 3: Not reported  
Additional Code 4: Not reported  
Additional Code 5: Not reported

Additional Info:

Year: 2005  
Gen EPA ID: CAD008354052

Shipment Date: Not reported  
Creation Date: Not reported  
Receipt Date: Not reported  
Manifest ID: 24395700  
Trans EPA ID: NJD080631369  
Trans Name: ONYX ENVIRONMENTAL SVCS LLC  
Trans 2 EPA ID: CAD004778742  
Trans 2 Name: STURGEON AND SON INC  
TSDf EPA ID: CAT080014079  
Trans Name: ONYX ENVIRONMENTAL SERVICES LLC  
TSDf Alt EPA ID: CAT080014079  
TSDf Alt Name: Not reported  
CA Waste Code: 122 - Alkaline solution without metals (pH > 12.5)  
RCRA Code: D002  
Disposal Method: - Not reported  
Quantity Tons: 0.115  
Waste Quantity: 230  
Quantity Unit: P  
Additional Code 1: Not reported  
Additional Code 2: Not reported  
Additional Code 3: Not reported  
Additional Code 4: Not reported  
Additional Code 5: Not reported

Shipment Date: Not reported

Map ID  
Direction  
Distance  
Elevation

MAP FINDINGS

Site

Database(s)

EDR ID Number  
EPA ID Number

**TORRANCE REFINING COMPANY LLC (Continued)**

**S112999364**

Creation Date: Not reported  
Receipt Date: Not reported  
Manifest ID: 24395700  
Trans EPA ID: NJD080631369  
Trans Name: ONYX ENVIRONMENTAL SVCS LLC  
Trans 2 EPA ID: CAD004778742  
Trans 2 Name: STURGEON AND SON INC  
TSDf EPA ID: CAT080014079  
Trans Name: ONYX ENVIRONMENTAL SERVICES LLC  
TSDf Alt EPA ID: CAT080014079  
TSDf Alt Name: Not reported  
CA Waste Code: 791 - Liquids with pH < 2 792 Liquids with pH < 2 with metals  
RCRA Code: D002  
Disposal Method: - Not reported  
Quantity Tons: 0.08  
Waste Quantity: 160  
Quantity Unit: P  
Additional Code 1: Not reported  
Additional Code 2: Not reported  
Additional Code 3: Not reported  
Additional Code 4: Not reported  
Additional Code 5: Not reported

Shipment Date: Not reported  
Creation Date: Not reported  
Receipt Date: Not reported  
Manifest ID: 24395700  
Trans EPA ID: NJD080631369  
Trans Name: ONYX ENVIRONMENTAL SVCS LLC  
Trans 2 EPA ID: CAD004778742  
Trans 2 Name: STURGEON AND SON INC  
TSDf EPA ID: CAT080014079  
Trans Name: ONYX ENVIRONMENTAL SERVICES LLC  
TSDf Alt EPA ID: CAT080014079  
TSDf Alt Name: Not reported  
CA Waste Code: 223 - Unspecified oil-containing waste  
RCRA Code: K051  
Disposal Method: - Not reported  
Quantity Tons: 0.663  
Waste Quantity: 1326  
Quantity Unit: P  
Additional Code 1: Not reported  
Additional Code 2: Not reported  
Additional Code 3: Not reported  
Additional Code 4: Not reported  
Additional Code 5: Not reported

Shipment Date: Not reported  
Creation Date: Not reported  
Receipt Date: Not reported  
Manifest ID: 24395700  
Trans EPA ID: NJD080631369  
Trans Name: ONYX ENVIRONMENTAL SVCS LLC  
Trans 2 EPA ID: CAD004778742  
Trans 2 Name: STURGEON AND SON INC  
TSDf EPA ID: CAT080014079  
Trans Name: ONYX ENVIRONMENTAL SERVICES LLC

Map ID  
Direction  
Distance  
Elevation

MAP FINDINGS

Site

Database(s)

EDR ID Number  
EPA ID Number

**TORRANCE REFINING COMPANY LLC (Continued)**

**S112999364**

TSDf Alt EPA ID:	CAT080014079
TSDf Alt Name:	Not reported
CA Waste Code:	223 - Unspecified oil-containing waste
RCRA Code:	K050
Disposal Method:	- Not reported
Quantity Tons:	2.479
Waste Quantity:	4958
Quantity Unit:	P
Additional Code 1:	Not reported
Additional Code 2:	Not reported
Additional Code 3:	Not reported
Additional Code 4:	Not reported
Additional Code 5:	Not reported
Shipment Date:	Not reported
Creation Date:	Not reported
Receipt Date:	Not reported
Manifest ID:	24395700
Trans EPA ID:	NJD080631369
Trans Name:	ONYX ENVIRONMENTAL SVCS LLC
Trans 2 EPA ID:	CAD004778742
Trans 2 Name:	STURGEON AND SON INC
TSDf EPA ID:	CAT080014079
Trans Name:	ONYX ENVIRONMENTAL SERVICES LLC
TSDf Alt EPA ID:	CAT080014079
TSDf Alt Name:	Not reported
CA Waste Code:	223 - Unspecified oil-containing waste
RCRA Code:	F031
Disposal Method:	- Not reported
Quantity Tons:	0.7425
Waste Quantity:	1485
Quantity Unit:	P
Additional Code 1:	Not reported
Additional Code 2:	Not reported
Additional Code 3:	Not reported
Additional Code 4:	Not reported
Additional Code 5:	Not reported
Shipment Date:	20051230
Creation Date:	6/22/2006 18:32:03
Receipt Date:	20060109
Manifest ID:	24395168
Trans EPA ID:	CAR000053405
Trans Name:	ISLAND ENVIRONMENTAL SERVICES
Trans 2 EPA ID:	CAR000164921
Trans 2 Name:	MB TRUCKING
TSDf EPA ID:	NVT330010000
Trans Name:	US ECOLOGY INC
TSDf Alt EPA ID:	Not reported
TSDf Alt Name:	Not reported
CA Waste Code:	352 - Other organic solids
RCRA Code:	Not reported
Disposal Method:	R01 - Recycler
Quantity Tons:	7.36
Waste Quantity:	14720
Quantity Unit:	P
Additional Code 1:	Not reported

Map ID  
Direction  
Distance  
Elevation

MAP FINDINGS

Site

Database(s)

EDR ID Number  
EPA ID Number

**TORRANCE REFINING COMPANY LLC (Continued)**

**S112999364**

Additional Code 2:	Not reported
Additional Code 3:	Not reported
Additional Code 4:	Not reported
Additional Code 5:	Not reported
Shipment Date:	20051230
Creation Date:	6/22/2006 18:32:03
Receipt Date:	20060109
Manifest ID:	24395167
Trans EPA ID:	CAR000053405
Trans Name:	ISLAND ENVIRONMENTAL SERVICES
Trans 2 EPA ID:	CAR000164921
Trans 2 Name:	MB TRUCKING
TSDf EPA ID:	NVT330010000
Trans Name:	US ECOLOGY INC
TSDf Alt EPA ID:	Not reported
TSDf Alt Name:	Not reported
CA Waste Code:	352 - Other organic solids
RCRA Code:	Not reported
Disposal Method:	R01 - Recycler
Quantity Tons:	8.42
Waste Quantity:	16840
Quantity Unit:	P
Additional Code 1:	Not reported
Additional Code 2:	Not reported
Additional Code 3:	Not reported
Additional Code 4:	Not reported
Additional Code 5:	Not reported
Shipment Date:	20051229
Creation Date:	3/16/2006 18:30:37
Receipt Date:	20051229
Manifest ID:	24395169
Trans EPA ID:	CAD004778742
Trans Name:	STURGEON AND SON INC
Trans 2 EPA ID:	Not reported
Trans 2 Name:	Not reported
TSDf EPA ID:	NVT330010000
Trans Name:	US ECOLOGY INC
TSDf Alt EPA ID:	Not reported
TSDf Alt Name:	Not reported
CA Waste Code:	352 - Other organic solids
RCRA Code:	Not reported
Disposal Method:	R01 - Recycler
Quantity Tons:	18.3
Waste Quantity:	36600
Quantity Unit:	P
Additional Code 1:	Not reported
Additional Code 2:	Not reported
Additional Code 3:	Not reported
Additional Code 4:	Not reported
Additional Code 5:	Not reported
Shipment Date:	20051229
Creation Date:	6/22/2006 18:32:03
Receipt Date:	20060106
Manifest ID:	24395170

Map ID  
Direction  
Distance  
Elevation

MAP FINDINGS

Site

Database(s)

EDR ID Number  
EPA ID Number

**TORRANCE REFINING COMPANY LLC (Continued)**

**S112999364**

Trans EPA ID: CAR000053405  
Trans Name: ISLAND ENVIRONMENTAL SERVICES  
Trans 2 EPA ID: CAR000164921  
Trans 2 Name: MB TRUCKING  
TSDf EPA ID: NVT330010000  
Trans Name: US ECOLOGY INC  
TSDf Alt EPA ID: Not reported  
TSDf Alt Name: Not reported  
CA Waste Code: 352 - Other organic solids  
RCRA Code: Not reported  
Disposal Method: R01 - Recycler  
Quantity Tons: 10.31  
Waste Quantity: 20620  
Quantity Unit: P  
Additional Code 1: Not reported  
Additional Code 2: Not reported  
Additional Code 3: Not reported  
Additional Code 4: Not reported  
Additional Code 5: Not reported

Shipment Date: 20051229  
Creation Date: 6/22/2006 18:32:03  
Receipt Date: 20060106  
Manifest ID: 24395166  
Trans EPA ID: CAR000053405  
Trans Name: ISLAND ENVIRONMENTAL SERVICES  
Trans 2 EPA ID: CAR000164921  
Trans 2 Name: MB TRUCKING  
TSDf EPA ID: NVT330010000  
Trans Name: US ECOLOGY INC  
TSDf Alt EPA ID: Not reported  
TSDf Alt Name: Not reported  
CA Waste Code: 352 - Other organic solids  
RCRA Code: Not reported  
Disposal Method: R01 - Recycler  
Quantity Tons: 16.37  
Waste Quantity: 32740  
Quantity Unit: P  
Additional Code 1: Not reported  
Additional Code 2: Not reported  
Additional Code 3: Not reported  
Additional Code 4: Not reported  
Additional Code 5: Not reported

Additional Info:  
Year: 2017  
Gen EPA ID: CAD008354052

Shipment Date: 20171229  
Creation Date: 10/29/2018 18:30:22  
Receipt Date: 20180129  
Manifest ID: 001206460VES  
Trans EPA ID: CAR000269548  
Trans Name: PHILLIPS WEST INDUSTRIAL SVCS  
Trans 2 EPA ID: NED001792910  
Trans 2 Name: UNION PACIFIC RAILROAD  
TSDf EPA ID: ORD089452353

Map ID  
Direction  
Distance  
Elevation

MAP FINDINGS

Site

Database(s)

EDR ID Number  
EPA ID Number

**TORRANCE REFINING COMPANY LLC (Continued)**

**S112999364**

Trans Name: CHEM WASTE MGT OF NORTHWEST  
TSDf Alt EPA ID: Not reported  
TSDf Alt Name: Not reported  
CA Waste Code: 181 - Other inorganic solid waste Organics  
RCRA Code: F037  
Disposal Method: H132 - Landfill Or Surface Impoundment That Will Be Closed As Landfill( To Include On-Site Treatment And/Or Stabilization)  
  
Quantity Tons: 15.98  
Waste Quantity: 31960  
Quantity Unit: P  
Additional Code 1: Not reported  
Additional Code 2: Not reported  
Additional Code 3: Not reported  
Additional Code 4: Not reported  
Additional Code 5: Not reported

Shipment Date: 20171229  
Creation Date: 10/29/2018 18:30:22  
Receipt Date: 20180129  
Manifest ID: 001206461VES  
Trans EPA ID: CAR000269548  
Trans Name: PHILLIPS WEST INDUSTRIAL SVCS  
Trans 2 EPA ID: NED001792910  
Trans 2 Name: UNION PACIFIC RAILROAD  
TSDf EPA ID: ORD089452353  
Trans Name: CHEM WASTE MGT OF NORTHWEST  
TSDf Alt EPA ID: Not reported  
TSDf Alt Name: Not reported  
CA Waste Code: 181 - Other inorganic solid waste Organics  
RCRA Code: F037  
Disposal Method: H132 - Landfill Or Surface Impoundment That Will Be Closed As Landfill( To Include On-Site Treatment And/Or Stabilization)  
  
Quantity Tons: 16.59  
Waste Quantity: 33180  
Quantity Unit: P  
Additional Code 1: Not reported  
Additional Code 2: Not reported  
Additional Code 3: Not reported  
Additional Code 4: Not reported  
Additional Code 5: Not reported

Shipment Date: 20171229  
Creation Date: 10/29/2018 18:30:22  
Receipt Date: 20180126  
Manifest ID: 001206462VES  
Trans EPA ID: CAR000269548  
Trans Name: PHILLIPS WEST INDUSTRIAL SVCS  
Trans 2 EPA ID: NED001792910  
Trans 2 Name: UNION PACIFIC RAILROAD  
TSDf EPA ID: ORD089452353  
Trans Name: CHEM WASTE MGT OF NORTHWEST  
TSDf Alt EPA ID: Not reported  
TSDf Alt Name: Not reported  
CA Waste Code: 181 - Other inorganic solid waste Organics  
RCRA Code: F037  
Disposal Method: H132 - Landfill Or Surface Impoundment That Will Be Closed As Landfill( To Include On-Site Treatment And/Or Stabilization)



Map ID  
Direction  
Distance  
Elevation

MAP FINDINGS

Site

Database(s)

EDR ID Number  
EPA ID Number

**TORRANCE REFINING COMPANY LLC (Continued)**

**S112999364**

Quantity Tons:	16.86
Waste Quantity:	33720
Quantity Unit:	P
Additional Code 1:	Not reported
Additional Code 2:	Not reported
Additional Code 3:	Not reported
Additional Code 4:	Not reported
Additional Code 5:	Not reported
Shipment Date:	20171229
Creation Date:	10/29/2018 18:30:22
Receipt Date:	20180126
Manifest ID:	001206459VES
Trans EPA ID:	CAR000269548
Trans Name:	PHILLIPS WEST INDUSTRIAL SVCS
Trans 2 EPA ID:	NED001792910
Trans 2 Name:	UNION PACIFIC RAILROAD
TSDf EPA ID:	ORD089452353
Trans Name:	CHEM WASTE MGT OF NORTHWEST
TSDf Alt EPA ID:	Not reported
TSDf Alt Name:	Not reported
CA Waste Code:	181 - Other inorganic solid waste Organics
RCRA Code:	F037
Disposal Method:	H132 - Landfill Or Surface Impoundment That Will Be Closed As Landfill( To Include On-Site Treatment And/Or Stabilization)
Quantity Tons:	15.75
Waste Quantity:	31500
Quantity Unit:	P
Additional Code 1:	Not reported
Additional Code 2:	Not reported
Additional Code 3:	Not reported
Additional Code 4:	Not reported
Additional Code 5:	Not reported
Shipment Date:	20171228
Creation Date:	10/25/2018 18:30:14
Receipt Date:	20171228
Manifest ID:	001206458VES
Trans EPA ID:	CAD982030173
Trans Name:	ECOLOGY CONTROL INDUSTRIES
Trans 2 EPA ID:	Not reported
Trans 2 Name:	Not reported
TSDf EPA ID:	NVT330010000
Trans Name:	US ECOLOGY INC
TSDf Alt EPA ID:	Not reported
TSDf Alt Name:	Not reported
CA Waste Code:	181 - Other inorganic solid waste Organics
RCRA Code:	Not reported
Disposal Method:	H132 - Landfill Or Surface Impoundment That Will Be Closed As Landfill( To Include On-Site Treatment And/Or Stabilization)
Quantity Tons:	7.62
Waste Quantity:	15240
Quantity Unit:	P
Additional Code 1:	Not reported
Additional Code 2:	Not reported
Additional Code 3:	Not reported
Additional Code 4:	Not reported

Map ID  
Direction  
Distance  
Elevation

MAP FINDINGS

Site

Database(s)

EDR ID Number  
EPA ID Number

**TORRANCE REFINING COMPANY LLC (Continued)**

**S112999364**

Additional Code 5:	Not reported
Shipment Date:	20171228
Creation Date:	10/25/2018 18:30:14
Receipt Date:	20171228
Manifest ID:	001206457VES
Trans EPA ID:	CAD982030173
Trans Name:	ECOLOGY CONTROL INDUSTRIES
Trans 2 EPA ID:	Not reported
Trans 2 Name:	Not reported
TSDf EPA ID:	NVT330010000
Trans Name:	US ECOLOGY INC
TSDf Alt EPA ID:	Not reported
TSDf Alt Name:	Not reported
CA Waste Code:	181 - Other inorganic solid waste Organics
RCRA Code:	Not reported
Disposal Method:	H132 - Landfill Or Surface Impoundment That Will Be Closed As Landfill( To Include On-Site Treatment And/Or Stabilization)
Quantity Tons:	8.43
Waste Quantity:	16860
Quantity Unit:	P
Additional Code 1:	Not reported
Additional Code 2:	Not reported
Additional Code 3:	Not reported
Additional Code 4:	Not reported
Additional Code 5:	Not reported
Shipment Date:	20171228
Creation Date:	10/25/2018 18:30:14
Receipt Date:	20171228
Manifest ID:	001206455VES
Trans EPA ID:	CAD982030173
Trans Name:	ECOLOGY CONTROL INDUSTRIES
Trans 2 EPA ID:	Not reported
Trans 2 Name:	Not reported
TSDf EPA ID:	NVT330010000
Trans Name:	US ECOLOGY INC
TSDf Alt EPA ID:	Not reported
TSDf Alt Name:	Not reported
CA Waste Code:	181 - Other inorganic solid waste Organics
RCRA Code:	Not reported
Disposal Method:	H039 - Other Recovery Of Reclamation For Reuse Including Acid Regeneration, Organics Recovery Ect
Quantity Tons:	7.16
Waste Quantity:	14320
Quantity Unit:	P
Additional Code 1:	Not reported
Additional Code 2:	Not reported
Additional Code 3:	Not reported
Additional Code 4:	Not reported
Additional Code 5:	Not reported
Shipment Date:	20171228
Creation Date:	10/25/2018 18:30:14
Receipt Date:	20171228
Manifest ID:	001206456VES
Trans EPA ID:	CAD982030173

Map ID  
Direction  
Distance  
Elevation

MAP FINDINGS

Site

Database(s)

EDR ID Number  
EPA ID Number

**TORRANCE REFINING COMPANY LLC (Continued)**

**S112999364**

Trans Name:	ECOLOGY CONTROL INDUSTRIES
Trans 2 EPA ID:	Not reported
Trans 2 Name:	Not reported
TSDf EPA ID:	NVT330010000
Trans Name:	US ECOLOGY INC
TSDf Alt EPA ID:	Not reported
TSDf Alt Name:	Not reported
CA Waste Code:	181 - Other inorganic solid waste Organics
RCRA Code:	Not reported
Disposal Method:	H039 - Other Recovery Of Reclamation For Reuse Including Acid Regeneration, Organics Recovery Ect
Quantity Tons:	16.856
Waste Quantity:	20
Quantity Unit:	Y
Additional Code 1:	Not reported
Additional Code 2:	Not reported
Additional Code 3:	Not reported
Additional Code 4:	Not reported
Additional Code 5:	Not reported
Shipment Date:	20171227
Creation Date:	10/16/2018 18:30:37
Receipt Date:	20171227
Manifest ID:	001206385VES
Trans EPA ID:	CAR000269548
Trans Name:	PHILIP WEST INDUSTRIAL SERVICES
Trans 2 EPA ID:	NED001792910
Trans 2 Name:	UNION PACIFIC RAILROAD
TSDf EPA ID:	ORD089452353
Trans Name:	CHEM WASTE MGT OF NORTHWEST
TSDf Alt EPA ID:	Not reported
TSDf Alt Name:	Not reported
CA Waste Code:	181 - Other inorganic solid waste Organics
RCRA Code:	F037
Disposal Method:	H132 - Landfill Or Surface Impoundment That Will Be Closed As Landfill( To Include On-Site Treatment And/Or Stabilization)
Quantity Tons:	17.92
Waste Quantity:	35840
Quantity Unit:	P
Additional Code 1:	Not reported
Additional Code 2:	Not reported
Additional Code 3:	Not reported
Additional Code 4:	Not reported
Additional Code 5:	Not reported
Shipment Date:	20171227
Creation Date:	11/5/2018 18:33:28
Receipt Date:	20180118
Manifest ID:	001206449VES
Trans EPA ID:	CAR000269548
Trans Name:	PHILLIPS WEST INDUSTRIAL SVCS
Trans 2 EPA ID:	Not reported
Trans 2 Name:	CONTRACTORS CARGO
TSDf EPA ID:	ORD089452353
Trans Name:	CHEM WASTE MGT OF NORTHWEST
TSDf Alt EPA ID:	Not reported
TSDf Alt Name:	Not reported

Map ID  
Direction  
Distance  
Elevation

MAP FINDINGS

Site

Database(s)

EDR ID Number  
EPA ID Number

**TORRANCE REFINING COMPANY LLC (Continued)**

**S112999364**

CA Waste Code: 181 - Other inorganic solid waste Organics  
RCRA Code: F037  
Disposal Method: H132 - Landfill Or Surface Impoundment That Will Be Closed As  
Landfill( To Include On-Site Treatment And/Or Stabilization)  
Quantity Tons: 15.66  
Waste Quantity: 31320  
Quantity Unit: P  
Additional Code 1: Not reported  
Additional Code 2: Not reported  
Additional Code 3: Not reported  
Additional Code 4: Not reported  
Additional Code 5: Not reported

Additional Info:

Year: 2007  
Gen EPA ID: CAD008354052

Shipment Date: 20071227  
Creation Date: 3/6/2008 18:30:19  
Receipt Date: 20071231  
Manifest ID: 000220663VES  
Trans EPA ID: CAD982030173  
Trans Name: ECOLOGY CONTROL INDUSTRIES  
Trans 2 EPA ID: Not reported  
Trans 2 Name: Not reported  
TSDf EPA ID: CAT000646117  
Trans Name: CHEMICAL WASTE MANAGEMENT INC  
TSDf Alt EPA ID: Not reported  
TSDf Alt Name: Not reported  
CA Waste Code: 151 - Asbestos-containing waste  
RCRA Code: Not reported  
Disposal Method: H132 - Landfill Or Surface Impoundment That Will Be Closed As  
Landfill( To Include On-Site Treatment And/Or Stabilization)

Quantity Tons: 2.38  
Waste Quantity: 4760  
Quantity Unit: P  
Additional Code 1: Not reported  
Additional Code 2: Not reported  
Additional Code 3: Not reported  
Additional Code 4: Not reported  
Additional Code 5: Not reported

Shipment Date: 20071226  
Creation Date: 5/15/2008 18:30:08  
Receipt Date: 20071227  
Manifest ID: 000220661VES  
Trans EPA ID: CAR000053405  
Trans Name: ISLAND ENVIRONMENTAL SERVICES  
Trans 2 EPA ID: CAR000093906  
Trans 2 Name: ZAMORA TRUCKING  
TSDf EPA ID: NVT330010000  
Trans Name: US ECOLOGY INC  
TSDf Alt EPA ID: Not reported  
TSDf Alt Name: Not reported  
CA Waste Code: 181 - Other inorganic solid waste Organics  
RCRA Code: Not reported  
Disposal Method: H132 - Landfill Or Surface Impoundment That Will Be Closed As

Map ID  
Direction  
Distance  
Elevation

MAP FINDINGS

Site

Database(s)

EDR ID Number  
EPA ID Number

**TORRANCE REFINING COMPANY LLC (Continued)**

**S112999364**

	Landfill( To Include On-Site Treatment And/Or Stabilization)
Quantity Tons:	10.89
Waste Quantity:	21780
Quantity Unit:	P
Additional Code 1:	Not reported
Additional Code 2:	Not reported
Additional Code 3:	Not reported
Additional Code 4:	Not reported
Additional Code 5:	Not reported
Shipment Date:	20071226
Creation Date:	5/15/2008 18:30:08
Receipt Date:	20071227
Manifest ID:	000220660VES
Trans EPA ID:	CAR000053405
Trans Name:	ISLAND ENVIRONMENTAL SERVICES
Trans 2 EPA ID:	CAR000093906
Trans 2 Name:	ZAMORA TRUCKING
TSDf EPA ID:	NVT330010000
Trans Name:	US ECOLOGY INC
TSDf Alt EPA ID:	Not reported
TSDf Alt Name:	Not reported
CA Waste Code:	181 - Other inorganic solid waste Organics
RCRA Code:	Not reported
Disposal Method:	H039 - Other Recovery Of Reclamation For Reuse Including Acid Regeneration, Organics Recovery Ect
Quantity Tons:	11.92
Waste Quantity:	23840
Quantity Unit:	P
Additional Code 1:	Not reported
Additional Code 2:	Not reported
Additional Code 3:	Not reported
Additional Code 4:	Not reported
Additional Code 5:	Not reported
Shipment Date:	20071219
Creation Date:	5/15/2008 18:30:08
Receipt Date:	20071220
Manifest ID:	000220659VES
Trans EPA ID:	CAD982030173
Trans Name:	ECOLOGY CONTROL INDUSTRIES
Trans 2 EPA ID:	Not reported
Trans 2 Name:	Not reported
TSDf EPA ID:	NVT330010000
Trans Name:	US ECOLOGY INC
TSDf Alt EPA ID:	Not reported
TSDf Alt Name:	Not reported
CA Waste Code:	343 - Unspecified organic liquid mixture
RCRA Code:	D002
Disposal Method:	H039 - Other Recovery Of Reclamation For Reuse Including Acid Regeneration, Organics Recovery Ect
Quantity Tons:	13.97
Waste Quantity:	27940
Quantity Unit:	P
Additional Code 1:	Not reported
Additional Code 2:	Not reported
Additional Code 3:	Not reported

Map ID  
Direction  
Distance  
Elevation

MAP FINDINGS

Site

Database(s)

EDR ID Number  
EPA ID Number

**TORRANCE REFINING COMPANY LLC (Continued)**

**S112999364**

Additional Code 4:	Not reported
Additional Code 5:	Not reported
Shipment Date:	20071219
Creation Date:	5/15/2008 18:30:08
Receipt Date:	20071219
Manifest ID:	000220658VES
Trans EPA ID:	CAD982030173
Trans Name:	ECOLOGY CONTROL INDUSTRIES
Trans 2 EPA ID:	Not reported
Trans 2 Name:	Not reported
TSDf EPA ID:	NVT330010000
Trans Name:	US ECOLOGY INC
TSDf Alt EPA ID:	Not reported
TSDf Alt Name:	Not reported
CA Waste Code:	352 - Other organic solids
RCRA Code:	Not reported
Disposal Method:	H039 - Other Recovery Of Reclamation For Reuse Including Acid Regeneration, Organics Recovery Ect
Quantity Tons:	9.43
Waste Quantity:	18860
Quantity Unit:	P
Additional Code 1:	Not reported
Additional Code 2:	Not reported
Additional Code 3:	Not reported
Additional Code 4:	Not reported
Additional Code 5:	Not reported
Shipment Date:	20071219
Creation Date:	5/15/2008 18:30:08
Receipt Date:	20071220
Manifest ID:	000220650VES
Trans EPA ID:	CAD982513632
Trans Name:	DENBESTE TRANSPORTATION INC
Trans 2 EPA ID:	Not reported
Trans 2 Name:	Not reported
TSDf EPA ID:	NVT330010000
Trans Name:	US ECOLOGY INC
TSDf Alt EPA ID:	Not reported
TSDf Alt Name:	Not reported
CA Waste Code:	352 - Other organic solids
RCRA Code:	Not reported
Disposal Method:	H132 - Landfill Or Surface Impoundment That Will Be Closed As Landfill( To Include On-Site Treatment And/Or Stabilization)
Quantity Tons:	11.33
Waste Quantity:	22660
Quantity Unit:	P
Additional Code 1:	Not reported
Additional Code 2:	Not reported
Additional Code 3:	Not reported
Additional Code 4:	Not reported
Additional Code 5:	Not reported
Shipment Date:	20071219
Creation Date:	5/15/2008 18:30:08
Receipt Date:	20071219
Manifest ID:	000220657VES

Map ID  
Direction  
Distance  
Elevation

MAP FINDINGS

Site

Database(s)

EDR ID Number  
EPA ID Number

**TORRANCE REFINING COMPANY LLC (Continued)**

**S112999364**

Trans EPA ID: CAD982030173  
Trans Name: ECOLOGY CONTROL INDUSTRIES  
Trans 2 EPA ID: Not reported  
Trans 2 Name: Not reported  
TSDf EPA ID: NVT330010000  
Trans Name: US ECOLOGY INC  
TSDf Alt EPA ID: Not reported  
TSDf Alt Name: Not reported  
CA Waste Code: 352 - Other organic solids  
RCRA Code: Not reported  
Disposal Method: H039 - Other Recovery Of Reclamation For Reuse Including Acid  
Regeneration, Organics Recovery Ect  
Quantity Tons: 17.98  
Waste Quantity: 35960  
Quantity Unit: P  
Additional Code 1: Not reported  
Additional Code 2: Not reported  
Additional Code 3: Not reported  
Additional Code 4: Not reported  
Additional Code 5: Not reported  
Shipment Date: 20071218  
Creation Date: 5/15/2008 18:30:08  
Receipt Date: 20071219  
Manifest ID: 000220652VES  
Trans EPA ID: CAR000053405  
Trans Name: ISLAND ENVIRONMENTAL SERVICES  
Trans 2 EPA ID: CAR000093906  
Trans 2 Name: ZAMORA TRUCKING  
TSDf EPA ID: NVT330010000  
Trans Name: US ECOLOGY INC  
TSDf Alt EPA ID: Not reported  
TSDf Alt Name: Not reported  
CA Waste Code: 181 - Other inorganic solid waste Organics  
RCRA Code: Not reported  
Disposal Method: H132 - Landfill Or Surface Impoundment That Will Be Closed As  
Landfill( To Include On-Site Treatment And/Or Stabilization)  
Quantity Tons: 12.73  
Waste Quantity: 25460  
Quantity Unit: P  
Additional Code 1: Not reported  
Additional Code 2: Not reported  
Additional Code 3: Not reported  
Additional Code 4: Not reported  
Additional Code 5: Not reported  
Shipment Date: 20071218  
Creation Date: 5/15/2008 18:30:08  
Receipt Date: 20071219  
Manifest ID: 000220651VES  
Trans EPA ID: CAR000053405  
Trans Name: ISLAND ENVIRONMENTAL SERVICES  
Trans 2 EPA ID: CAR000093906  
Trans 2 Name: ZAMORA TRUCKING  
TSDf EPA ID: NVT330010000  
Trans Name: US ECOLOGY INC  
TSDf Alt EPA ID: Not reported

Map ID  
Direction  
Distance  
Elevation

MAP FINDINGS

Site

Database(s)

EDR ID Number  
EPA ID Number

**TORRANCE REFINING COMPANY LLC (Continued)**

**S112999364**

TSDF Alt Name: Not reported  
CA Waste Code: 181 - Other inorganic solid waste Organics  
RCRA Code: Not reported  
Disposal Method: H132 - Landfill Or Surface Impoundment That Will Be Closed As Landfill( To Include On-Site Treatment And/Or Stabilization)  
Quantity Tons: 12.13  
Waste Quantity: 24260  
Quantity Unit: P  
Additional Code 1: Not reported  
Additional Code 2: Not reported  
Additional Code 3: Not reported  
Additional Code 4: Not reported  
Additional Code 5: Not reported

Shipment Date: 20071218  
Creation Date: 5/15/2008 18:30:08  
Receipt Date: 20071220  
Manifest ID: 000220653VES  
Trans EPA ID: CAR000053405  
Trans Name: ISLAND ENVIRONMENTAL SERVICES  
Trans 2 EPA ID: CAR000093906  
Trans 2 Name: ZAMORA TRUCKING  
TSDF EPA ID: NVT330010000  
Trans Name: US ECOLOGY INC  
TSDF Alt EPA ID: Not reported  
TSDF Alt Name: Not reported  
CA Waste Code: 352 - Other organic solids  
RCRA Code: Not reported  
Disposal Method: H132 - Landfill Or Surface Impoundment That Will Be Closed As Landfill( To Include On-Site Treatment And/Or Stabilization)  
Quantity Tons: 8.33  
Waste Quantity: 16660  
Quantity Unit: P  
Additional Code 1: Not reported  
Additional Code 2: Not reported  
Additional Code 3: Not reported  
Additional Code 4: Not reported  
Additional Code 5: Not reported

Additional Info:  
Year: 1997  
Gen EPA ID: CAD008354052

Shipment Date: 19971212  
Creation Date: 7/23/1998 0:00:00  
Receipt Date: 19971212  
Manifest ID: 96673886  
Trans EPA ID: CAD004778742  
Trans Name: Not reported  
Trans 2 EPA ID: Not reported  
Trans 2 Name: Not reported  
TSDF EPA ID: CAT000646117  
Trans Name: Not reported  
TSDF Alt EPA ID: CAT000646117  
TSDF Alt Name: Not reported  
CA Waste Code: 343 - Unspecified organic liquid mixture  
RCRA Code: Not reported



Map ID  
Direction  
Distance  
Elevation

MAP FINDINGS

Site

Database(s)

EDR ID Number  
EPA ID Number

**TORRANCE REFINING COMPANY LLC (Continued)**

**S112999364**

Disposal Method:	T01 - Treatment, Tank
Quantity Tons:	15.2
Waste Quantity:	30400
Quantity Unit:	P
Additional Code 1:	Not reported
Additional Code 2:	Not reported
Additional Code 3:	Not reported
Additional Code 4:	Not reported
Additional Code 5:	Not reported
Shipment Date:	19971212
Creation Date:	7/23/1998 0:00:00
Receipt Date:	19971219
Manifest ID:	96673918
Trans EPA ID:	NJD080631369
Trans Name:	Not reported
Trans 2 EPA ID:	CAT000624247
Trans 2 Name:	Not reported
TSDf EPA ID:	CAT000646117
Trans Name:	Not reported
TSDf Alt EPA ID:	CAT000646117
TSDf Alt Name:	Not reported
CA Waste Code:	352 - Other organic solids
RCRA Code:	Not reported
Disposal Method:	D80 - Disposal, Land Fill
Quantity Tons:	0.6
Waste Quantity:	1200
Quantity Unit:	P
Additional Code 1:	Not reported
Additional Code 2:	Not reported
Additional Code 3:	Not reported
Additional Code 4:	Not reported
Additional Code 5:	Not reported
Shipment Date:	19971126
Creation Date:	7/23/1998 0:00:00
Receipt Date:	19971209
Manifest ID:	96673882
Trans EPA ID:	NJD080631369
Trans Name:	Not reported
Trans 2 EPA ID:	CAT000624247
Trans 2 Name:	Not reported
TSDf EPA ID:	CAT000646117
Trans Name:	Not reported
TSDf Alt EPA ID:	CAT000646117
TSDf Alt Name:	Not reported
CA Waste Code:	343 - Unspecified organic liquid mixture
RCRA Code:	D003
Disposal Method:	T01 - Treatment, Tank
Quantity Tons:	0.25
Waste Quantity:	500
Quantity Unit:	P
Additional Code 1:	Not reported
Additional Code 2:	Not reported
Additional Code 3:	Not reported
Additional Code 4:	Not reported
Additional Code 5:	Not reported

Map ID  
Direction  
Distance  
Elevation

MAP FINDINGS

Site

Database(s)

EDR ID Number  
EPA ID Number

**TORRANCE REFINING COMPANY LLC (Continued)**

**S112999364**

Shipment Date:	19971121
Creation Date:	7/23/1998 0:00:00
Receipt Date:	19971121
Manifest ID:	96673881
Trans EPA ID:	CAD004778742
Trans Name:	Not reported
Trans 2 EPA ID:	Not reported
Trans 2 Name:	Not reported
TSDf EPA ID:	CAT000646117
Trans Name:	Not reported
TSDf Alt EPA ID:	CAT000646117
TSDf Alt Name:	Not reported
CA Waste Code:	352 - Other organic solids
RCRA Code:	Not reported
Disposal Method:	D80 - Disposal, Land Fill
Quantity Tons:	20.45
Waste Quantity:	40900
Quantity Unit:	P
Additional Code 1:	Not reported
Additional Code 2:	Not reported
Additional Code 3:	Not reported
Additional Code 4:	Not reported
Additional Code 5:	Not reported
Shipment Date:	19971119
Creation Date:	7/23/1998 0:00:00
Receipt Date:	19971119
Manifest ID:	96673889
Trans EPA ID:	CAD004778742
Trans Name:	Not reported
Trans 2 EPA ID:	Not reported
Trans 2 Name:	Not reported
TSDf EPA ID:	CAT000646117
Trans Name:	Not reported
TSDf Alt EPA ID:	CAT000646117
TSDf Alt Name:	Not reported
CA Waste Code:	151 - Asbestos-containing waste
RCRA Code:	Not reported
Disposal Method:	D80 - Disposal, Land Fill
Quantity Tons:	1.94
Waste Quantity:	3880
Quantity Unit:	P
Additional Code 1:	Not reported
Additional Code 2:	Not reported
Additional Code 3:	Not reported
Additional Code 4:	Not reported
Additional Code 5:	Not reported
Shipment Date:	19971112
Creation Date:	7/23/1998 0:00:00
Receipt Date:	19971114
Manifest ID:	96673891
Trans EPA ID:	CAD004778742
Trans Name:	Not reported
Trans 2 EPA ID:	Not reported
Trans 2 Name:	Not reported
TSDf EPA ID:	CAT000646117

Map ID  
Direction  
Distance  
Elevation

MAP FINDINGS

Site

Database(s)

EDR ID Number  
EPA ID Number

**TORRANCE REFINING COMPANY LLC (Continued)**

**S112999364**

Trans Name: Not reported  
TSDf Alt EPA ID: CAT000646117  
TSDf Alt Name: Not reported  
CA Waste Code: 352 - Other organic solids  
RCRA Code: Not reported  
Disposal Method: D80 - Disposal, Land Fill  
Quantity Tons: 16.856  
Waste Quantity: 20  
Quantity Unit: Y  
Additional Code 1: Not reported  
Additional Code 2: Not reported  
Additional Code 3: Not reported  
Additional Code 4: Not reported  
Additional Code 5: Not reported

Shipment Date: 19971106  
Creation Date: 4/23/1998 0:00:00  
Receipt Date: 19971106  
Manifest ID: 96676305  
Trans EPA ID: NJD080631369  
Trans Name: Not reported  
Trans 2 EPA ID: Not reported  
Trans 2 Name: Not reported  
TSDf EPA ID: CAD008302903  
Trans Name: Not reported  
TSDf Alt EPA ID: CAD008302903  
TSDf Alt Name: Not reported  
CA Waste Code: 214 - Unspecified solvent mixture  
RCRA Code: D001  
Disposal Method: R01 - Recycler  
Quantity Tons: 0.8  
Waste Quantity: 1600  
Quantity Unit: P  
Additional Code 1: Not reported  
Additional Code 2: Not reported  
Additional Code 3: Not reported  
Additional Code 4: Not reported  
Additional Code 5: Not reported

Shipment Date: 19971106  
Creation Date: 4/23/1998 0:00:00  
Receipt Date: 19971106  
Manifest ID: 96676305  
Trans EPA ID: NJD080631369  
Trans Name: Not reported  
Trans 2 EPA ID: Not reported  
Trans 2 Name: Not reported  
TSDf EPA ID: CAD008302903  
Trans Name: Not reported  
TSDf Alt EPA ID: CAD008302903  
TSDf Alt Name: Not reported  
CA Waste Code: 331 - Off-specification, aged, or surplus organics  
RCRA Code: D001  
Disposal Method: R01 - Recycler  
Quantity Tons: 0.3  
Waste Quantity: 600  
Quantity Unit: P

Map ID  
Direction  
Distance  
Elevation

MAP FINDINGS

Site

Database(s)

EDR ID Number  
EPA ID Number

**TORRANCE REFINING COMPANY LLC (Continued)**

**S112999364**

Additional Code 1: Not reported  
Additional Code 2: Not reported  
Additional Code 3: Not reported  
Additional Code 4: Not reported  
Additional Code 5: Not reported

Shipment Date: 19971106  
Creation Date: 4/23/1998 0:00:00  
Receipt Date: 19971106  
Manifest ID: 96676305  
Trans EPA ID: NJD080631369  
Trans Name: Not reported  
Trans 2 EPA ID: Not reported  
Trans 2 Name: Not reported  
TSDf EPA ID: CAD008302903  
Trans Name: Not reported  
TSDf Alt EPA ID: CAD008302903  
TSDf Alt Name: Not reported  
CA Waste Code: 461 - Paint sludge  
RCRA Code: D001  
Disposal Method: R01 - Recycler  
Quantity Tons: 0.4  
Waste Quantity: 800  
Quantity Unit: P  
Additional Code 1: Not reported  
Additional Code 2: Not reported  
Additional Code 3: Not reported  
Additional Code 4: Not reported  
Additional Code 5: Not reported

Shipment Date: 19971106  
Creation Date: 4/23/1998 0:00:00  
Receipt Date: 19971106  
Manifest ID: 96676305  
Trans EPA ID: NJD080631369  
Trans Name: Not reported  
Trans 2 EPA ID: Not reported  
Trans 2 Name: Not reported  
TSDf EPA ID: CAD008302903  
Trans Name: Not reported  
TSDf Alt EPA ID: CAD008302903  
TSDf Alt Name: Not reported  
CA Waste Code: 212 - Oxygenated solvents (acetone, butanol, ethyl acetate, etc.  
RCRA Code: D001  
Disposal Method: R01 - Recycler  
Quantity Tons: 1.44  
Waste Quantity: 2880  
Quantity Unit: P  
Additional Code 1: Not reported  
Additional Code 2: Not reported  
Additional Code 3: Not reported  
Additional Code 4: Not reported  
Additional Code 5: Not reported

Additional Info:  
Year: 2014  
Gen EPA ID: CAD008354052

Map ID  
Direction  
Distance  
Elevation

MAP FINDINGS

Site

Database(s)

EDR ID Number  
EPA ID Number

**TORRANCE REFINING COMPANY LLC (Continued)**

**S112999364**

Shipment Date:	20141223
Creation Date:	3/19/2015 22:14:50
Receipt Date:	20150115
Manifest ID:	000653202VES
Trans EPA ID:	CAR000121731
Trans Name:	WBR TRANSPORTATION LLC
Trans 2 EPA ID:	NED001792910
Trans 2 Name:	UNION PACIFIC RAILROAD
TSDf EPA ID:	UTC093012201
Trans Name:	ECDC ENVIRONMENTAL LC
TSDf Alt EPA ID:	Not reported
TSDf Alt Name:	Not reported
CA Waste Code:	181 - Other inorganic solid waste Organics
RCRA Code:	Not reported
Disposal Method:	H132 - Landfill Or Surface Impoundment That Will Be Closed As Landfill( To Include On-Site Treatment And/Or Stabilization)
Quantity Tons:	18.15
Waste Quantity:	36300
Quantity Unit:	P
Additional Code 1:	Not reported
Additional Code 2:	Not reported
Additional Code 3:	Not reported
Additional Code 4:	Not reported
Additional Code 5:	Not reported
Shipment Date:	20141223
Creation Date:	5/18/2015 22:15:07
Receipt Date:	20141223
Manifest ID:	000653216VES
Trans EPA ID:	CAD982030173
Trans Name:	ECOLOGY CONTROL INDUSTRIES
Trans 2 EPA ID:	Not reported
Trans 2 Name:	Not reported
TSDf EPA ID:	NVT330010000
Trans Name:	US ECOLOGY INC
TSDf Alt EPA ID:	Not reported
TSDf Alt Name:	Not reported
CA Waste Code:	352 - Other organic solids
RCRA Code:	Not reported
Disposal Method:	H132 - Landfill Or Surface Impoundment That Will Be Closed As Landfill( To Include On-Site Treatment And/Or Stabilization)
Quantity Tons:	5.22
Waste Quantity:	10440
Quantity Unit:	P
Additional Code 1:	Not reported
Additional Code 2:	Not reported
Additional Code 3:	Not reported
Additional Code 4:	Not reported
Additional Code 5:	Not reported
Shipment Date:	20141223
Creation Date:	5/18/2015 22:15:07
Receipt Date:	20141223
Manifest ID:	000653217VES
Trans EPA ID:	CAD982030173
Trans Name:	ECOLOGY CONTROL INDUSTRIES
Trans 2 EPA ID:	Not reported

Map ID  
Direction  
Distance  
Elevation

MAP FINDINGS

Site

Database(s)

EDR ID Number  
EPA ID Number

**TORRANCE REFINING COMPANY LLC (Continued)**

**S112999364**

Trans 2 Name:	Not reported
TSDf EPA ID:	NVT330010000
Trans Name:	US ECOLOGY INC
TSDf Alt EPA ID:	Not reported
TSDf Alt Name:	Not reported
CA Waste Code:	352 - Other organic solids
RCRA Code:	Not reported
Disposal Method:	H132 - Landfill Or Surface Impoundment That Will Be Closed As Landfill( To Include On-Site Treatment And/Or Stabilization)
Quantity Tons:	3.23
Waste Quantity:	6460
Quantity Unit:	P
Additional Code 1:	Not reported
Additional Code 2:	Not reported
Additional Code 3:	Not reported
Additional Code 4:	Not reported
Additional Code 5:	Not reported
Shipment Date:	20141222
Creation Date:	3/9/2015 22:15:06
Receipt Date:	20141224
Manifest ID:	000653212VES
Trans EPA ID:	NJD080631369
Trans Name:	VEOLIA ES TECHNICAL SOLUTIONS
Trans 2 EPA ID:	Not reported
Trans 2 Name:	Not reported
TSDf EPA ID:	CAD008302903
Trans Name:	VEOLIA ES TECHNICAL SOLUTIONS
TSDf Alt EPA ID:	Not reported
TSDf Alt Name:	Not reported
CA Waste Code:	331 - Off-specification, aged, or surplus organics
RCRA Code:	Not reported
Disposal Method:	H141 - Storage, Bulking, And/Or Transfer Off Site--No Treatment/Reovery (H010-H129) Or (H131-H135)
Quantity Tons:	1.125
Waste Quantity:	2250
Quantity Unit:	P
Additional Code 1:	Not reported
Additional Code 2:	Not reported
Additional Code 3:	Not reported
Additional Code 4:	Not reported
Additional Code 5:	Not reported
Shipment Date:	20141222
Creation Date:	3/9/2015 22:15:06
Receipt Date:	20141224
Manifest ID:	000653212VES
Trans EPA ID:	NJD080631369
Trans Name:	VEOLIA ES TECHNICAL SOLUTIONS
Trans 2 EPA ID:	Not reported
Trans 2 Name:	Not reported
TSDf EPA ID:	CAD008302903
Trans Name:	VEOLIA ES TECHNICAL SOLUTIONS
TSDf Alt EPA ID:	Not reported
TSDf Alt Name:	Not reported
CA Waste Code:	181 - Other inorganic solid waste Organics
RCRA Code:	D008

Map ID  
Direction  
Distance  
Elevation

MAP FINDINGS

Site

Database(s)

EDR ID Number  
EPA ID Number

**TORRANCE REFINING COMPANY LLC (Continued)**

**S112999364**

Disposal Method:	H141 - Storage, Bulking, And/Or Transfer Off Site--No Treatment/Reovery (H010-H129) Or (H131-H135)
Quantity Tons:	2
Waste Quantity:	4000
Quantity Unit:	P
Additional Code 1:	Not reported
Additional Code 2:	Not reported
Additional Code 3:	Not reported
Additional Code 4:	Not reported
Additional Code 5:	Not reported
Shipment Date:	20141222
Creation Date:	3/9/2015 22:15:06
Receipt Date:	20141224
Manifest ID:	000653212VES
Trans EPA ID:	NJD080631369
Trans Name:	VEOLIA ES TECHNICAL SOLUTIONS
Trans 2 EPA ID:	Not reported
Trans 2 Name:	Not reported
TSDf EPA ID:	CAD008302903
Trans Name:	VEOLIA ES TECHNICAL SOLUTIONS
TSDf Alt EPA ID:	Not reported
TSDf Alt Name:	Not reported
CA Waste Code:	122 - Alkaline solution without metals (pH > 12.5
RCRA Code:	D002
Disposal Method:	H141 - Storage, Bulking, And/Or Transfer Off Site--No Treatment/Reovery (H010-H129) Or (H131-H135)
Quantity Tons:	0.8
Waste Quantity:	1600
Quantity Unit:	P
Additional Code 1:	Not reported
Additional Code 2:	Not reported
Additional Code 3:	Not reported
Additional Code 4:	Not reported
Additional Code 5:	Not reported
Shipment Date:	20141222
Creation Date:	3/9/2015 22:15:06
Receipt Date:	20141224
Manifest ID:	000653212VES
Trans EPA ID:	NJD080631369
Trans Name:	VEOLIA ES TECHNICAL SOLUTIONS
Trans 2 EPA ID:	Not reported
Trans 2 Name:	Not reported
TSDf EPA ID:	CAD008302903
Trans Name:	VEOLIA ES TECHNICAL SOLUTIONS
TSDf Alt EPA ID:	Not reported
TSDf Alt Name:	Not reported
CA Waste Code:	791 - Liquids with pH < 2 792 Liquids with pH < 2 with metals
RCRA Code:	D002
Disposal Method:	H141 - Storage, Bulking, And/Or Transfer Off Site--No Treatment/Reovery (H010-H129) Or (H131-H135)
Quantity Tons:	0.4
Waste Quantity:	800
Quantity Unit:	P
Additional Code 1:	Not reported
Additional Code 2:	Not reported

Map ID  
Direction  
Distance  
Elevation

MAP FINDINGS

Site

Database(s)

EDR ID Number  
EPA ID Number

**TORRANCE REFINING COMPANY LLC (Continued)**

**S112999364**

Additional Code 3:	Not reported
Additional Code 4:	Not reported
Additional Code 5:	Not reported
Shipment Date:	20141217
Creation Date:	3/6/2015 22:15:05
Receipt Date:	20150102
Manifest ID:	000653204VES
Trans EPA ID:	CAR000121731
Trans Name:	WBR TRANSPORTATION LLC
Trans 2 EPA ID:	NED001792910
Trans 2 Name:	UNION PACIFIC RAILROAD
TSDf EPA ID:	UTC093012201
Trans Name:	ECDC ENVIRONMENTAL LC
TSDf Alt EPA ID:	Not reported
TSDf Alt Name:	Not reported
CA Waste Code:	181 - Other inorganic solid waste Organics
RCRA Code:	Not reported
Disposal Method:	H132 - Landfill Or Surface Impoundment That Will Be Closed As Landfill( To Include On-Site Treatment And/Or Stabilization)
Quantity Tons:	17.78
Waste Quantity:	35560
Quantity Unit:	P
Additional Code 1:	Not reported
Additional Code 2:	Not reported
Additional Code 3:	Not reported
Additional Code 4:	Not reported
Additional Code 5:	Not reported
Shipment Date:	20141216
Creation Date:	5/7/2015 22:15:07
Receipt Date:	20141216
Manifest ID:	000653209VES
Trans EPA ID:	CAD982030173
Trans Name:	ECOLOGY CONTROL INDUSTRIES
Trans 2 EPA ID:	Not reported
Trans 2 Name:	Not reported
TSDf EPA ID:	NVT330010000
Trans Name:	US ECOLOGY INC
TSDf Alt EPA ID:	Not reported
TSDf Alt Name:	Not reported
CA Waste Code:	343 - Unspecified organic liquid mixture
RCRA Code:	Not reported
Disposal Method:	H039 - Other Recovery Of Reclamation For Reuse Including Acid Regeneration, Organics Recovery Ect
Quantity Tons:	20.17
Waste Quantity:	40340
Quantity Unit:	P
Additional Code 1:	Not reported
Additional Code 2:	Not reported
Additional Code 3:	Not reported
Additional Code 4:	Not reported
Additional Code 5:	Not reported
Shipment Date:	20141216
Creation Date:	5/7/2015 22:15:07
Receipt Date:	20141216



Map ID  
Direction  
Distance  
Elevation

MAP FINDINGS

Site

Database(s)

EDR ID Number  
EPA ID Number

**TORRANCE REFINING COMPANY LLC (Continued)**

**S112999364**

Manifest ID: 000653210VES  
Trans EPA ID: CAD982030173  
Trans Name: ECOLOGY CONTROL INDUSTRIES  
Trans 2 EPA ID: Not reported  
Trans 2 Name: Not reported  
TSDf EPA ID: NVT330010000  
Trans Name: US ECOLOGY INC  
TSDf Alt EPA ID: Not reported  
TSDf Alt Name: Not reported  
CA Waste Code: 352 - Other organic solids  
RCRA Code: Not reported  
Disposal Method: H132 - Landfill Or Surface Impoundment That Will Be Closed As Landfill( To Include On-Site Treatment And/Or Stabilization)  
  
Quantity Tons: 10.86  
Waste Quantity: 21720  
Quantity Unit: P  
Additional Code 1: Not reported  
Additional Code 2: Not reported  
Additional Code 3: Not reported  
Additional Code 4: Not reported  
Additional Code 5: Not reported

Additional Info:

Year: 1998  
Gen EPA ID: CAD008354052

Shipment Date: 19981207  
Creation Date: 1/28/1999 0:00:00  
Receipt Date: Not reported  
Manifest ID: 98596308  
Trans EPA ID: CAD004778742  
Trans Name: Not reported  
Trans 2 EPA ID: Not reported  
Trans 2 Name: Not reported  
TSDf EPA ID: CAT000646117  
Trans Name: Not reported  
TSDf Alt EPA ID: Not reported  
TSDf Alt Name: Not reported  
CA Waste Code: 352 - Other organic solids  
RCRA Code: Not reported  
Disposal Method: - Not reported  
Quantity Tons: 9.0775  
Waste Quantity: 18155  
Quantity Unit: P  
Additional Code 1: Not reported  
Additional Code 2: Not reported  
Additional Code 3: Not reported  
Additional Code 4: Not reported  
Additional Code 5: Not reported

Shipment Date: 19981207  
Creation Date: 5/27/1999 0:00:00  
Receipt Date: 19981211  
Manifest ID: 98305478  
Trans EPA ID: NJD080631369  
Trans Name: Not reported  
Trans 2 EPA ID: CAT000624247

Map ID  
Direction  
Distance  
Elevation

MAP FINDINGS

Site

Database(s)

EDR ID Number  
EPA ID Number

**TORRANCE REFINING COMPANY LLC (Continued)**

**S112999364**

Trans 2 Name: Not reported  
TSDf EPA ID: CAT080014079  
Trans Name: Not reported  
TSDf Alt EPA ID: CAT080014079  
TSDf Alt Name: Not reported  
CA Waste Code: 791 - Liquids with pH < 2 792 Liquids with pH < 2 with metals  
RCRA Code: D002  
Disposal Method: H01 - Transfer Station  
Quantity Tons: 0.03  
Waste Quantity: 60  
Quantity Unit: P  
Additional Code 1: Not reported  
Additional Code 2: Not reported  
Additional Code 3: Not reported  
Additional Code 4: Not reported  
Additional Code 5: Not reported

Shipment Date: 19981207  
Creation Date: 1/28/1999 0:00:00  
Receipt Date: 19981207  
Manifest ID: 98329669  
Trans EPA ID: CAD004778742  
Trans Name: Not reported  
Trans 2 EPA ID: Not reported  
Trans 2 Name: Not reported  
TSDf EPA ID: CAT000646117  
Trans Name: Not reported  
TSDf Alt EPA ID: Not reported  
TSDf Alt Name: Not reported  
CA Waste Code: 151 - Asbestos-containing waste  
RCRA Code: Not reported  
Disposal Method: D80 - Disposal, Land Fill  
Quantity Tons: 2.0625  
Waste Quantity: 4125  
Quantity Unit: P  
Additional Code 1: Not reported  
Additional Code 2: Not reported  
Additional Code 3: Not reported  
Additional Code 4: Not reported  
Additional Code 5: Not reported

Shipment Date: 19981207  
Creation Date: 5/27/1999 0:00:00  
Receipt Date: 19981211  
Manifest ID: 98305478  
Trans EPA ID: NJD080631369  
Trans Name: Not reported  
Trans 2 EPA ID: CAT000624247  
Trans 2 Name: Not reported  
TSDf EPA ID: CAT080014079  
Trans Name: Not reported  
TSDf Alt EPA ID: CAT080014079  
TSDf Alt Name: Not reported  
CA Waste Code: 331 - Off-specification, aged, or surplus organics  
RCRA Code: Not reported  
Disposal Method: H01 - Transfer Station  
Quantity Tons: 0.03

Map ID  
Direction  
Distance  
Elevation

MAP FINDINGS

Site

Database(s)

EDR ID Number  
EPA ID Number

**TORRANCE REFINING COMPANY LLC (Continued)**

**S112999364**

Waste Quantity:	60
Quantity Unit:	P
Additional Code 1:	Not reported
Additional Code 2:	Not reported
Additional Code 3:	Not reported
Additional Code 4:	Not reported
Additional Code 5:	Not reported
Shipment Date:	19981207
Creation Date:	5/27/1999 0:00:00
Receipt Date:	19981211
Manifest ID:	98305478
Trans EPA ID:	NJD080631369
Trans Name:	Not reported
Trans 2 EPA ID:	CAT000624247
Trans 2 Name:	Not reported
TSDf EPA ID:	CAT080014079
Trans Name:	Not reported
TSDf Alt EPA ID:	CAT080014079
TSDf Alt Name:	Not reported
CA Waste Code:	331 - Off-specification, aged, or surplus organics
RCRA Code:	Not reported
Disposal Method:	H01 - Transfer Station
Quantity Tons:	0.125
Waste Quantity:	250
Quantity Unit:	P
Additional Code 1:	Not reported
Additional Code 2:	Not reported
Additional Code 3:	Not reported
Additional Code 4:	Not reported
Additional Code 5:	Not reported
Shipment Date:	19981207
Creation Date:	5/27/1999 0:00:00
Receipt Date:	19981211
Manifest ID:	98305478
Trans EPA ID:	NJD080631369
Trans Name:	Not reported
Trans 2 EPA ID:	CAT000624247
Trans 2 Name:	Not reported
TSDf EPA ID:	CAT080014079
Trans Name:	Not reported
TSDf Alt EPA ID:	CAT080014079
TSDf Alt Name:	Not reported
CA Waste Code:	331 - Off-specification, aged, or surplus organics
RCRA Code:	D001
Disposal Method:	H01 - Transfer Station
Quantity Tons:	0.125
Waste Quantity:	250
Quantity Unit:	P
Additional Code 1:	Not reported
Additional Code 2:	Not reported
Additional Code 3:	Not reported
Additional Code 4:	Not reported
Additional Code 5:	Not reported
Shipment Date:	19981207

Map ID  
Direction  
Distance  
Elevation

MAP FINDINGS

Site

Database(s)

EDR ID Number  
EPA ID Number

**TORRANCE REFINING COMPANY LLC (Continued)**

**S112999364**

Creation Date: 1/21/1999 0:00:00  
Receipt Date: 19981208  
Manifest ID: 98305477  
Trans EPA ID: NJD080631369  
Trans Name: Not reported  
Trans 2 EPA ID: Not reported  
Trans 2 Name: Not reported  
TSDf EPA ID: CAD008302903  
Trans Name: Not reported  
TSDf Alt EPA ID: Not reported  
TSDf Alt Name: Not reported  
CA Waste Code: 214 - Unspecified solvent mixture  
RCRA Code: D001  
Disposal Method: R01 - Recycler  
Quantity Tons: 0.4  
Waste Quantity: 800  
Quantity Unit: P  
Additional Code 1: Not reported  
Additional Code 2: Not reported  
Additional Code 3: Not reported  
Additional Code 4: Not reported  
Additional Code 5: Not reported

Shipment Date: 19981207  
Creation Date: 1/21/1999 0:00:00  
Receipt Date: 19981208  
Manifest ID: 98305477  
Trans EPA ID: NJD080631369  
Trans Name: Not reported  
Trans 2 EPA ID: Not reported  
Trans 2 Name: Not reported  
TSDf EPA ID: CAD008302903  
Trans Name: Not reported  
TSDf Alt EPA ID: Not reported  
TSDf Alt Name: Not reported  
CA Waste Code: 461 - Paint sludge  
RCRA Code: D001  
Disposal Method: R01 - Recycler  
Quantity Tons: 0.4  
Waste Quantity: 800  
Quantity Unit: P  
Additional Code 1: Not reported  
Additional Code 2: Not reported  
Additional Code 3: Not reported  
Additional Code 4: Not reported  
Additional Code 5: Not reported

Shipment Date: 19981207  
Creation Date: 1/21/1999 0:00:00  
Receipt Date: 19981208  
Manifest ID: 98305477  
Trans EPA ID: NJD080631369  
Trans Name: Not reported  
Trans 2 EPA ID: Not reported  
Trans 2 Name: Not reported  
TSDf EPA ID: CAD008302903  
Trans Name: Not reported

Map ID  
Direction  
Distance  
Elevation

MAP FINDINGS

Site

Database(s)

EDR ID Number  
EPA ID Number

**TORRANCE REFINING COMPANY LLC (Continued)**

**S112999364**

TSDF Alt EPA ID: Not reported  
TSDF Alt Name: Not reported  
CA Waste Code: 331 - Off-specification, aged, or surplus organics  
RCRA Code: D001  
Disposal Method: R01 - Recycler  
Quantity Tons: 0.2  
Waste Quantity: 400  
Quantity Unit: P  
Additional Code 1: Not reported  
Additional Code 2: Not reported  
Additional Code 3: Not reported  
Additional Code 4: Not reported  
Additional Code 5: Not reported

Shipment Date: 19981207  
Creation Date: 1/21/1999 0:00:00  
Receipt Date: 19981208  
Manifest ID: 98305477  
Trans EPA ID: NJD080631369  
Trans Name: Not reported  
Trans 2 EPA ID: Not reported  
Trans 2 Name: Not reported  
TSDF EPA ID: CAD008302903  
Trans Name: Not reported  
TSDF Alt EPA ID: Not reported  
TSDF Alt Name: Not reported  
CA Waste Code: 331 - Off-specification, aged, or surplus organics  
RCRA Code: D001  
Disposal Method: R01 - Recycler  
Quantity Tons: 1.2  
Waste Quantity: 2400  
Quantity Unit: P  
Additional Code 1: Not reported  
Additional Code 2: Not reported  
Additional Code 3: Not reported  
Additional Code 4: Not reported  
Additional Code 5: Not reported

Additional Info:  
Year: 2006  
Gen EPA ID: CAD008354052

Shipment Date: 20061229  
Creation Date: 8/18/2007 18:30:14  
Receipt Date: 20070102  
Manifest ID: 000101547VES  
Trans EPA ID: CAR000053405  
Trans Name: ISLAND ENVIRONMENTAL SERVICES  
Trans 2 EPA ID: Not reported  
Trans 2 Name: Not reported  
TSDF EPA ID: NVT330010000  
Trans Name: US ECOLOGY INC  
TSDF Alt EPA ID: Not reported  
TSDF Alt Name: Not reported  
CA Waste Code: 181 - Other inorganic solid waste Organics  
RCRA Code: Not reported  
Disposal Method: H132 - Landfill Or Surface Impoundment That Will Be Closed As

Map ID  
Direction  
Distance  
Elevation

MAP FINDINGS

Site

Database(s)

EDR ID Number  
EPA ID Number

**TORRANCE REFINING COMPANY LLC (Continued)**

**S112999364**

Quantity Tons:	12.79
Waste Quantity:	25580
Quantity Unit:	P
Additional Code 1:	Not reported
Additional Code 2:	Not reported
Additional Code 3:	Not reported
Additional Code 4:	Not reported
Additional Code 5:	Not reported
Shipment Date:	20061229
Creation Date:	8/18/2007 18:30:14
Receipt Date:	20070103
Manifest ID:	000101532VES
Trans EPA ID:	CAR000053405
Trans Name:	ISLAND ENVIRONMENTAL SERVICES
Trans 2 EPA ID:	Not reported
Trans 2 Name:	Not reported
TSDf EPA ID:	NVT330010000
Trans Name:	US ECOLOGY INC
TSDf Alt EPA ID:	Not reported
TSDf Alt Name:	Not reported
CA Waste Code:	352 - Other organic solids
RCRA Code:	Not reported
Disposal Method:	H132 - Landfill Or Surface Impoundment That Will Be Closed As Landfill( To Include On-Site Treatment And/Or Stabilization)
Quantity Tons:	16.89
Waste Quantity:	33780
Quantity Unit:	P
Additional Code 1:	Not reported
Additional Code 2:	Not reported
Additional Code 3:	Not reported
Additional Code 4:	Not reported
Additional Code 5:	Not reported
Shipment Date:	20061228
Creation Date:	9/20/2007 18:30:23
Receipt Date:	20061229
Manifest ID:	000101545VES
Trans EPA ID:	CAD982030173
Trans Name:	ECOLOGY CONTROL INDUSTRIES
Trans 2 EPA ID:	Not reported
Trans 2 Name:	Not reported
TSDf EPA ID:	NVT330010000
Trans Name:	US ECOLOGY INC
TSDf Alt EPA ID:	Not reported
TSDf Alt Name:	Not reported
CA Waste Code:	343 - Unspecified organic liquid mixture
RCRA Code:	D002
Disposal Method:	H132 - Landfill Or Surface Impoundment That Will Be Closed As Landfill( To Include On-Site Treatment And/Or Stabilization)
Quantity Tons:	15.48
Waste Quantity:	30960
Quantity Unit:	P
Additional Code 1:	Not reported
Additional Code 2:	Not reported
Additional Code 3:	Not reported

Map ID  
Direction  
Distance  
Elevation

MAP FINDINGS

Site

Database(s)

EDR ID Number  
EPA ID Number

**TORRANCE REFINING COMPANY LLC (Continued)**

**S112999364**

Additional Code 4:	Not reported
Additional Code 5:	Not reported
Shipment Date:	20061228
Creation Date:	8/18/2007 18:30:14
Receipt Date:	20070102
Manifest ID:	000101544VES
Trans EPA ID:	CAD982030173
Trans Name:	ECOLOGY CONTROL INDUSTRIES
Trans 2 EPA ID:	Not reported
Trans 2 Name:	Not reported
TSDf EPA ID:	NVT330010000
Trans Name:	US ECOLOGY INC
TSDf Alt EPA ID:	Not reported
TSDf Alt Name:	Not reported
CA Waste Code:	343 - Unspecified organic liquid mixture
RCRA Code:	D002
Disposal Method:	H132 - Landfill Or Surface Impoundment That Will Be Closed As Landfill( To Include On-Site Treatment And/Or Stabilization)
Quantity Tons:	15.34
Waste Quantity:	30680
Quantity Unit:	P
Additional Code 1:	Not reported
Additional Code 2:	Not reported
Additional Code 3:	Not reported
Additional Code 4:	Not reported
Additional Code 5:	Not reported
Shipment Date:	20061228
Creation Date:	9/20/2007 18:30:23
Receipt Date:	20061229
Manifest ID:	000101541VES
Trans EPA ID:	CAD004778742
Trans Name:	STURGEON AND SON INC
Trans 2 EPA ID:	Not reported
Trans 2 Name:	Not reported
TSDf EPA ID:	NVT330010000
Trans Name:	US ECOLOGY INC
TSDf Alt EPA ID:	Not reported
TSDf Alt Name:	Not reported
CA Waste Code:	181 - Other inorganic solid waste Organics
RCRA Code:	Not reported
Disposal Method:	H132 - Landfill Or Surface Impoundment That Will Be Closed As Landfill( To Include On-Site Treatment And/Or Stabilization)
Quantity Tons:	10.96
Waste Quantity:	21920
Quantity Unit:	P
Additional Code 1:	Not reported
Additional Code 2:	Not reported
Additional Code 3:	Not reported
Additional Code 4:	Not reported
Additional Code 5:	Not reported
Shipment Date:	20061228
Creation Date:	8/7/2007 18:30:14
Receipt Date:	20061229
Manifest ID:	000101546VES

Map ID  
Direction  
Distance  
Elevation

MAP FINDINGS

Site

Database(s)

EDR ID Number  
EPA ID Number

**TORRANCE REFINING COMPANY LLC (Continued)**

**S112999364**

Trans EPA ID:	CAR000053405
Trans Name:	ISLAND ENVIRONMENTAL SERVICES
Trans 2 EPA ID:	CAR000164921
Trans 2 Name:	MB TRUCKING
TSDf EPA ID:	NVT330010000
Trans Name:	US ECOLOGY INC
TSDf Alt EPA ID:	Not reported
TSDf Alt Name:	Not reported
CA Waste Code:	181 - Other inorganic solid waste Organics
RCRA Code:	Not reported
Disposal Method:	H132 - Landfill Or Surface Impoundment That Will Be Closed As Landfill( To Include On-Site Treatment And/Or Stabilization)
Quantity Tons:	9.07
Waste Quantity:	18140
Quantity Unit:	P
Additional Code 1:	Not reported
Additional Code 2:	Not reported
Additional Code 3:	Not reported
Additional Code 4:	Not reported
Additional Code 5:	Not reported
Shipment Date:	20061227
Creation Date:	10/24/2007 18:30:14
Receipt Date:	20061228
Manifest ID:	000101543VES
Trans EPA ID:	CAD982030173
Trans Name:	ECOLOGY CONTROL INDUSTRIES
Trans 2 EPA ID:	Not reported
Trans 2 Name:	Not reported
TSDf EPA ID:	NVT330010000
Trans Name:	US ECOLOGY INC
TSDf Alt EPA ID:	Not reported
TSDf Alt Name:	Not reported
CA Waste Code:	343 - Unspecified organic liquid mixture
RCRA Code:	D002
Disposal Method:	H132 - Landfill Or Surface Impoundment That Will Be Closed As Landfill( To Include On-Site Treatment And/Or Stabilization)
Quantity Tons:	18.73
Waste Quantity:	37460
Quantity Unit:	P
Additional Code 1:	Not reported
Additional Code 2:	Not reported
Additional Code 3:	Not reported
Additional Code 4:	Not reported
Additional Code 5:	Not reported
Shipment Date:	20061226
Creation Date:	10/24/2007 18:30:14
Receipt Date:	20061227
Manifest ID:	000101539VES
Trans EPA ID:	CAD004778742
Trans Name:	STURGEON AND SON INC
Trans 2 EPA ID:	Not reported
Trans 2 Name:	Not reported
TSDf EPA ID:	NVT330010000
Trans Name:	US ECOLOGY INC
TSDf Alt EPA ID:	Not reported



Map ID  
Direction  
Distance  
Elevation

MAP FINDINGS

Site

Database(s)

EDR ID Number  
EPA ID Number

**TORRANCE REFINING COMPANY LLC (Continued)**

**S112999364**

TSDf Alt Name: Not reported  
CA Waste Code: 181 - Other inorganic solid waste Organics  
RCRA Code: Not reported  
Disposal Method: H132 - Landfill Or Surface Impoundment That Will Be Closed As Landfill( To Include On-Site Treatment And/Or Stabilization)  
Quantity Tons: 12.66  
Waste Quantity: 25320  
Quantity Unit: P  
Additional Code 1: Not reported  
Additional Code 2: Not reported  
Additional Code 3: Not reported  
Additional Code 4: Not reported  
Additional Code 5: Not reported

Shipment Date: 20061226  
Creation Date: 10/24/2007 18:30:14  
Receipt Date: 20061226  
Manifest ID: 000101538VES  
Trans EPA ID: CAD004778742  
Trans Name: STURGEON AND SON INC  
Trans 2 EPA ID: Not reported  
Trans 2 Name: Not reported  
TSDf EPA ID: NVT330010000  
Trans Name: US ECOLOGY INC  
TSDf Alt EPA ID: Not reported  
TSDf Alt Name: Not reported  
CA Waste Code: 181 - Other inorganic solid waste Organics  
RCRA Code: Not reported  
Disposal Method: H132 - Landfill Or Surface Impoundment That Will Be Closed As Landfill( To Include On-Site Treatment And/Or Stabilization)

Quantity Tons: 9.62  
Waste Quantity: 19240  
Quantity Unit: P  
Additional Code 1: Not reported  
Additional Code 2: Not reported  
Additional Code 3: Not reported  
Additional Code 4: Not reported  
Additional Code 5: Not reported

Shipment Date: 20061226  
Creation Date: 10/24/2007 18:30:14  
Receipt Date: 20061226  
Manifest ID: 000101537VES  
Trans EPA ID: CAD004778742  
Trans Name: STURGEON AND SON INC  
Trans 2 EPA ID: Not reported  
Trans 2 Name: Not reported  
TSDf EPA ID: NVT330010000  
Trans Name: US ECOLOGY INC  
TSDf Alt EPA ID: Not reported  
TSDf Alt Name: Not reported  
CA Waste Code: 181 - Other inorganic solid waste Organics  
RCRA Code: Not reported  
Disposal Method: H132 - Landfill Or Surface Impoundment That Will Be Closed As Landfill( To Include On-Site Treatment And/Or Stabilization)

Quantity Tons: 11.34  
Waste Quantity: 22680

Map ID  
Direction  
Distance  
Elevation

MAP FINDINGS

Site

Database(s)

EDR ID Number  
EPA ID Number

**TORRANCE REFINING COMPANY LLC (Continued)**

**S112999364**

Quantity Unit: P  
Additional Code 1: Not reported  
Additional Code 2: Not reported  
Additional Code 3: Not reported  
Additional Code 4: Not reported  
Additional Code 5: Not reported

Additional Info:

Year: 1994  
Gen EPA ID: CAD008354052

Shipment Date: 19941228  
Creation Date: 3/28/1996 0:00:00  
Receipt Date: 19950109  
Manifest ID: 92635450  
Trans EPA ID: CAT000624247  
Trans Name: Not reported  
Trans 2 EPA ID: UED001792910  
Trans 2 Name: Not reported  
TSDf EPA ID: UTD991301748  
Trans Name: Not reported  
TSDf Alt EPA ID: Not reported  
TSDf Alt Name: Not reported  
CA Waste Code: 352 - Other organic solids  
RCRA Code: Not reported  
Disposal Method: D80 - Disposal, Land Fill  
Quantity Tons: 1.395  
Waste Quantity: 2790  
Quantity Unit: P  
Additional Code 1: Not reported  
Additional Code 2: Not reported  
Additional Code 3: Not reported  
Additional Code 4: Not reported  
Additional Code 5: Not reported

Shipment Date: 19941228  
Creation Date: 3/28/1996 0:00:00  
Receipt Date: 19950103  
Manifest ID: 92635451  
Trans EPA ID: DED981110166  
Trans Name: Not reported  
Trans 2 EPA ID: Not reported  
Trans 2 Name: Not reported  
TSDf EPA ID: KYD005009923  
Trans Name: Not reported  
TSDf Alt EPA ID: Not reported  
TSDf Alt Name: Not reported  
CA Waste Code: 352 - Other organic solids  
RCRA Code: D018  
Disposal Method: \*\*\* - Invalid Code  
Quantity Tons: 18.73  
Waste Quantity: 37460  
Quantity Unit: P  
Additional Code 1: Not reported  
Additional Code 2: Not reported  
Additional Code 3: Not reported  
Additional Code 4: Not reported

Map ID  
Direction  
Distance  
Elevation

MAP FINDINGS

Site

Database(s)

EDR ID Number  
EPA ID Number

**TORRANCE REFINING COMPANY LLC (Continued)**

**S112999364**

Additional Code 5:	Not reported
Shipment Date:	19941228
Creation Date:	3/28/1996 0:00:00
Receipt Date:	19950109
Manifest ID:	92635447
Trans EPA ID:	CAT000624247
Trans Name:	Not reported
Trans 2 EPA ID:	UED001792910
Trans 2 Name:	Not reported
TSDf EPA ID:	UTD991301748
Trans Name:	Not reported
TSDf Alt EPA ID:	Not reported
TSDf Alt Name:	Not reported
CA Waste Code:	352 - Other organic solids
RCRA Code:	Not reported
Disposal Method:	D80 - Disposal, Land Fill
Quantity Tons:	3.6
Waste Quantity:	7200
Quantity Unit:	P
Additional Code 1:	Not reported
Additional Code 2:	Not reported
Additional Code 3:	Not reported
Additional Code 4:	Not reported
Additional Code 5:	Not reported
Shipment Date:	19941228
Creation Date:	3/28/1996 0:00:00
Receipt Date:	19950109
Manifest ID:	92635448
Trans EPA ID:	CAT000624247
Trans Name:	Not reported
Trans 2 EPA ID:	UED001792910
Trans 2 Name:	Not reported
TSDf EPA ID:	UTD991301748
Trans Name:	Not reported
TSDf Alt EPA ID:	Not reported
TSDf Alt Name:	Not reported
CA Waste Code:	352 - Other organic solids
RCRA Code:	Not reported
Disposal Method:	D80 - Disposal, Land Fill
Quantity Tons:	3.1
Waste Quantity:	6200
Quantity Unit:	P
Additional Code 1:	Not reported
Additional Code 2:	Not reported
Additional Code 3:	Not reported
Additional Code 4:	Not reported
Additional Code 5:	Not reported
Shipment Date:	19941228
Creation Date:	3/28/1996 0:00:00
Receipt Date:	19950109
Manifest ID:	92635449
Trans EPA ID:	CAT000624247
Trans Name:	Not reported
Trans 2 EPA ID:	UED001792910

Map ID  
Direction  
Distance  
Elevation

MAP FINDINGS

Site

Database(s)

EDR ID Number  
EPA ID Number

**TORRANCE REFINING COMPANY LLC (Continued)**

**S112999364**

Trans 2 Name: Not reported  
TSDf EPA ID: UTD991301748  
Trans Name: Not reported  
TSDf Alt EPA ID: Not reported  
TSDf Alt Name: Not reported  
CA Waste Code: 352 - Other organic solids  
RCRA Code: Not reported  
Disposal Method: D80 - Disposal, Land Fill  
Quantity Tons: 1.375  
Waste Quantity: 2750  
Quantity Unit: P  
Additional Code 1: Not reported  
Additional Code 2: Not reported  
Additional Code 3: Not reported  
Additional Code 4: Not reported  
Additional Code 5: Not reported

Shipment Date: 19941227  
Creation Date: 3/28/1996 0:00:00  
Receipt Date: 19950109  
Manifest ID: 92635443  
Trans EPA ID: CAT000624247  
Trans Name: Not reported  
Trans 2 EPA ID: UED001792910  
Trans 2 Name: Not reported  
TSDf EPA ID: UTD991301748  
Trans Name: Not reported  
TSDf Alt EPA ID: Not reported  
TSDf Alt Name: Not reported  
CA Waste Code: 352 - Other organic solids  
RCRA Code: Not reported  
Disposal Method: D80 - Disposal, Land Fill  
Quantity Tons: 8.7975  
Waste Quantity: 17595  
Quantity Unit: P  
Additional Code 1: Not reported  
Additional Code 2: Not reported  
Additional Code 3: Not reported  
Additional Code 4: Not reported  
Additional Code 5: Not reported

Shipment Date: 19941227  
Creation Date: 3/28/1996 0:00:00  
Receipt Date: 19950109  
Manifest ID: 92635444  
Trans EPA ID: CAT000624247  
Trans Name: Not reported  
Trans 2 EPA ID: UED001792910  
Trans 2 Name: Not reported  
TSDf EPA ID: UTD991301748  
Trans Name: Not reported  
TSDf Alt EPA ID: Not reported  
TSDf Alt Name: Not reported  
CA Waste Code: 352 - Other organic solids  
RCRA Code: Not reported  
Disposal Method: D80 - Disposal, Land Fill  
Quantity Tons: 2.9325

Map ID  
Direction  
Distance  
Elevation

MAP FINDINGS

Site

Database(s)

EDR ID Number  
EPA ID Number

**TORRANCE REFINING COMPANY LLC (Continued)**

**S112999364**

Waste Quantity:	5865
Quantity Unit:	P
Additional Code 1:	Not reported
Additional Code 2:	Not reported
Additional Code 3:	Not reported
Additional Code 4:	Not reported
Additional Code 5:	Not reported
Shipment Date:	19941227
Creation Date:	3/28/1996 0:00:00
Receipt Date:	19950109
Manifest ID:	92635446
Trans EPA ID:	CAT000624247
Trans Name:	Not reported
Trans 2 EPA ID:	UED001792910
Trans 2 Name:	Not reported
TSDf EPA ID:	UTD991301748
Trans Name:	Not reported
TSDf Alt EPA ID:	Not reported
TSDf Alt Name:	Not reported
CA Waste Code:	352 - Other organic solids
RCRA Code:	Not reported
Disposal Method:	D80 - Disposal, Land Fill
Quantity Tons:	4.475
Waste Quantity:	8950
Quantity Unit:	P
Additional Code 1:	Not reported
Additional Code 2:	Not reported
Additional Code 3:	Not reported
Additional Code 4:	Not reported
Additional Code 5:	Not reported
Shipment Date:	19941227
Creation Date:	3/28/1996 0:00:00
Receipt Date:	19950109
Manifest ID:	92635445
Trans EPA ID:	CAT000624247
Trans Name:	Not reported
Trans 2 EPA ID:	UED001792910
Trans 2 Name:	Not reported
TSDf EPA ID:	UTD991301748
Trans Name:	Not reported
TSDf Alt EPA ID:	Not reported
TSDf Alt Name:	Not reported
CA Waste Code:	352 - Other organic solids
RCRA Code:	Not reported
Disposal Method:	D80 - Disposal, Land Fill
Quantity Tons:	4.475
Waste Quantity:	8950
Quantity Unit:	P
Additional Code 1:	Not reported
Additional Code 2:	Not reported
Additional Code 3:	Not reported
Additional Code 4:	Not reported
Additional Code 5:	Not reported
Shipment Date:	19941222

Map ID  
Direction  
Distance  
Elevation

MAP FINDINGS

Site

Database(s)

EDR ID Number  
EPA ID Number

**TORRANCE REFINING COMPANY LLC (Continued)**

**S112999364**

Creation Date: 3/28/1996 0:00:00  
Receipt Date: 19941222  
Manifest ID: 92635440  
Trans EPA ID: CAD981685886  
Trans Name: Not reported  
Trans 2 EPA ID: Not reported  
Trans 2 Name: Not reported  
TSDf EPA ID: CAD028409019  
Trans Name: Not reported  
TSDf Alt EPA ID: Not reported  
TSDf Alt Name: Not reported  
CA Waste Code: 343 - Unspecified organic liquid mixture  
RCRA Code: D001  
Disposal Method: T01 - Treatment, Tank  
Quantity Tons: 0.34  
Waste Quantity: 100  
Quantity Unit: G  
Additional Code 1: Not reported  
Additional Code 2: Not reported  
Additional Code 3: Not reported  
Additional Code 4: Not reported  
Additional Code 5: Not reported

Additional Info:

Year: 2013  
Gen EPA ID: CAD008354052

Shipment Date: 20131227  
Creation Date: 5/14/2014 22:15:08  
Receipt Date: 20131230  
Manifest ID: 000578947VES  
Trans EPA ID: CAD982030173  
Trans Name: ECOLOGY CONTROL INDUSTRIES  
Trans 2 EPA ID: Not reported  
Trans 2 Name: Not reported  
TSDf EPA ID: NVT330010000  
Trans Name: US ECOLOGY INC  
TSDf Alt EPA ID: Not reported  
TSDf Alt Name: Not reported  
CA Waste Code: 352 - Other organic solids  
RCRA Code: Not reported  
Disposal Method: H132 - Landfill Or Surface Impoundment That Will Be Closed As Landfill( To Include On-Site Treatment And/Or Stabilization)  
Quantity Tons: 6.65  
Waste Quantity: 13300  
Quantity Unit: P  
Additional Code 1: Not reported  
Additional Code 2: Not reported  
Additional Code 3: Not reported  
Additional Code 4: Not reported  
Additional Code 5: Not reported

Shipment Date: 20131227  
Creation Date: 5/14/2014 22:15:08  
Receipt Date: 20131230  
Manifest ID: 000578946VES  
Trans EPA ID: CAD982030173

Map ID  
Direction  
Distance  
Elevation

MAP FINDINGS

Site

Database(s)

EDR ID Number  
EPA ID Number

**TORRANCE REFINING COMPANY LLC (Continued)**

**S112999364**

Trans Name:	ECOLOGY CONTROL INDUSTRIES
Trans 2 EPA ID:	Not reported
Trans 2 Name:	Not reported
TSDf EPA ID:	NVT330010000
Trans Name:	US ECOLOGY INC
TSDf Alt EPA ID:	Not reported
TSDf Alt Name:	Not reported
CA Waste Code:	352 - Other organic solids
RCRA Code:	Not reported
Disposal Method:	H132 - Landfill Or Surface Impoundment That Will Be Closed As Landfill( To Include On-Site Treatment And/Or Stabilization)
Quantity Tons:	4.76
Waste Quantity:	9520
Quantity Unit:	P
Additional Code 1:	Not reported
Additional Code 2:	Not reported
Additional Code 3:	Not reported
Additional Code 4:	Not reported
Additional Code 5:	Not reported
Shipment Date:	20131226
Creation Date:	2/24/2014 22:15:23
Receipt Date:	20140109
Manifest ID:	000578939VES
Trans EPA ID:	CAR000121731
Trans Name:	WBR TRANSPORTATION LLC
Trans 2 EPA ID:	NED001792910
Trans 2 Name:	UNION PACIFIC RAILROAD
TSDf EPA ID:	UTC093012201
Trans Name:	ECDC ENVIRONMENTAL LC
TSDf Alt EPA ID:	Not reported
TSDf Alt Name:	Not reported
CA Waste Code:	181 - Other inorganic solid waste Organics
RCRA Code:	Not reported
Disposal Method:	H132 - Landfill Or Surface Impoundment That Will Be Closed As Landfill( To Include On-Site Treatment And/Or Stabilization)
Quantity Tons:	17.35
Waste Quantity:	34700
Quantity Unit:	P
Additional Code 1:	Not reported
Additional Code 2:	Not reported
Additional Code 3:	Not reported
Additional Code 4:	Not reported
Additional Code 5:	Not reported
Shipment Date:	20131220
Creation Date:	5/14/2014 22:15:08
Receipt Date:	20131220
Manifest ID:	000578944VES
Trans EPA ID:	CAD982030173
Trans Name:	ECOLOGY CONTROL INDUSTRIES
Trans 2 EPA ID:	Not reported
Trans 2 Name:	Not reported
TSDf EPA ID:	NVT330010000
Trans Name:	US ECOLOGY INC
TSDf Alt EPA ID:	Not reported
TSDf Alt Name:	Not reported

Map ID  
Direction  
Distance  
Elevation

MAP FINDINGS

Site

Database(s)

EDR ID Number  
EPA ID Number

**TORRANCE REFINING COMPANY LLC (Continued)**

**S112999364**

CA Waste Code: 352 - Other organic solids  
RCRA Code: Not reported  
Disposal Method: H132 - Landfill Or Surface Impoundment That Will Be Closed As Landfill( To Include On-Site Treatment And/Or Stabilization)  
Quantity Tons: 13.67  
Waste Quantity: 27340  
Quantity Unit: P  
Additional Code 1: Not reported  
Additional Code 2: Not reported  
Additional Code 3: Not reported  
Additional Code 4: Not reported  
Additional Code 5: Not reported

Shipment Date: 20131220  
Creation Date: 5/14/2014 22:15:08  
Receipt Date: 20131220  
Manifest ID: 000578945VES  
Trans EPA ID: CAD982030173  
Trans Name: ECOLOGY CONTROL INDUSTRIES  
Trans 2 EPA ID: Not reported  
Trans 2 Name: Not reported  
TSDf EPA ID: NVT330010000  
Trans Name: US ECOLOGY INC  
TSDf Alt EPA ID: Not reported  
TSDf Alt Name: Not reported  
CA Waste Code: 352 - Other organic solids  
RCRA Code: Not reported  
Disposal Method: H132 - Landfill Or Surface Impoundment That Will Be Closed As Landfill( To Include On-Site Treatment And/Or Stabilization)  
Quantity Tons: 14.48  
Waste Quantity: 28960  
Quantity Unit: P  
Additional Code 1: Not reported  
Additional Code 2: Not reported  
Additional Code 3: Not reported  
Additional Code 4: Not reported  
Additional Code 5: Not reported

Shipment Date: 20131220  
Creation Date: 2/24/2014 22:15:23  
Receipt Date: 20140109  
Manifest ID: 000578937VES  
Trans EPA ID: CAR000121731  
Trans Name: WBR TRANSPORTATION LLC  
Trans 2 EPA ID: NED001792910  
Trans 2 Name: UNION PACIFIC RAILROAD  
TSDf EPA ID: UTC093012201  
Trans Name: ECDC ENVIRONMENTAL LC  
TSDf Alt EPA ID: Not reported  
TSDf Alt Name: Not reported  
CA Waste Code: 181 - Other inorganic solid waste Organics  
RCRA Code: Not reported  
Disposal Method: H132 - Landfill Or Surface Impoundment That Will Be Closed As Landfill( To Include On-Site Treatment And/Or Stabilization)  
Quantity Tons: 17.76  
Waste Quantity: 35520  
Quantity Unit: P



Map ID  
Direction  
Distance  
Elevation

MAP FINDINGS

Site

Database(s)

EDR ID Number  
EPA ID Number

**TORRANCE REFINING COMPANY LLC (Continued)**

**S112999364**

Additional Code 1:	Not reported
Additional Code 2:	Not reported
Additional Code 3:	Not reported
Additional Code 4:	Not reported
Additional Code 5:	Not reported
Shipment Date:	20131220
Creation Date:	2/24/2014 22:15:23
Receipt Date:	20140109
Manifest ID:	000578938VES
Trans EPA ID:	CAR000121731
Trans Name:	WBR TRANSPORTATION LLC
Trans 2 EPA ID:	NED001792910
Trans 2 Name:	UNION PACIFIC RAILROAD
TSDf EPA ID:	UTC093012201
Trans Name:	ECDC ENVIRONMENTAL LC
TSDf Alt EPA ID:	Not reported
TSDf Alt Name:	Not reported
CA Waste Code:	181 - Other inorganic solid waste Organics
RCRA Code:	Not reported
Disposal Method:	H132 - Landfill Or Surface Impoundment That Will Be Closed As Landfill( To Include On-Site Treatment And/Or Stabilization)
Quantity Tons:	16.75
Waste Quantity:	33500
Quantity Unit:	P
Additional Code 1:	Not reported
Additional Code 2:	Not reported
Additional Code 3:	Not reported
Additional Code 4:	Not reported
Additional Code 5:	Not reported
Shipment Date:	20131212
Creation Date:	2/24/2014 22:15:23
Receipt Date:	20140102
Manifest ID:	000578936VES
Trans EPA ID:	CAR000121731
Trans Name:	WBR TRANSPORTATION LLC
Trans 2 EPA ID:	NED001792910
Trans 2 Name:	UNION PACIFIC RAILROAD
TSDf EPA ID:	UTC093012201
Trans Name:	ECDC ENVIRONMENTAL LC
TSDf Alt EPA ID:	Not reported
TSDf Alt Name:	Not reported
CA Waste Code:	181 - Other inorganic solid waste Organics
RCRA Code:	Not reported
Disposal Method:	H132 - Landfill Or Surface Impoundment That Will Be Closed As Landfill( To Include On-Site Treatment And/Or Stabilization)
Quantity Tons:	16.55
Waste Quantity:	33100
Quantity Unit:	P
Additional Code 1:	Not reported
Additional Code 2:	Not reported
Additional Code 3:	Not reported
Additional Code 4:	Not reported
Additional Code 5:	Not reported
Shipment Date:	20131212

Map ID  
Direction  
Distance  
Elevation

MAP FINDINGS

Site

Database(s)

EDR ID Number  
EPA ID Number

**TORRANCE REFINING COMPANY LLC (Continued)**

**S112999364**

Creation Date: 2/24/2014 22:15:23  
Receipt Date: 20140102  
Manifest ID: 000578933VES  
Trans EPA ID: CAR000121731  
Trans Name: WBR TRANSPORTATION LLC  
Trans 2 EPA ID: NED001792910  
Trans 2 Name: UNION PACIFIC RAILROAD  
TSDf EPA ID: UTC093012201  
Trans Name: ECDC ENVIRONMENTAL LC  
TSDf Alt EPA ID: Not reported  
TSDf Alt Name: Not reported  
CA Waste Code: 181 - Other inorganic solid waste Organics  
RCRA Code: Not reported  
Disposal Method: H132 - Landfill Or Surface Impoundment That Will Be Closed As  
Landfill( To Include On-Site Treatment And/Or Stabilization)  
  
Quantity Tons: 18.04  
Waste Quantity: 36080  
Quantity Unit: P  
Additional Code 1: Not reported  
Additional Code 2: Not reported  
Additional Code 3: Not reported  
Additional Code 4: Not reported  
Additional Code 5: Not reported  
  
Shipment Date: 20131212  
Creation Date: 5/14/2014 22:15:08  
Receipt Date: 20131212  
Manifest ID: 000578943VES  
Trans EPA ID: CAD982030173  
Trans Name: ECOLOGY CONTROL INDUSTRIES  
Trans 2 EPA ID: Not reported  
Trans 2 Name: Not reported  
TSDf EPA ID: NVT330010000  
Trans Name: US ECOLOGY INC  
TSDf Alt EPA ID: Not reported  
TSDf Alt Name: Not reported  
CA Waste Code: 352 - Other organic solids  
RCRA Code: Not reported  
Disposal Method: H132 - Landfill Or Surface Impoundment That Will Be Closed As  
Landfill( To Include On-Site Treatment And/Or Stabilization)  
  
Quantity Tons: 16.32  
Waste Quantity: 32640  
Quantity Unit: P  
Additional Code 1: Not reported  
Additional Code 2: Not reported  
Additional Code 3: Not reported  
Additional Code 4: Not reported  
Additional Code 5: Not reported  
  
Additional Info:  
Year: 1996  
Gen EPA ID: CAD008354052  
  
Shipment Date: 19961217  
Creation Date: 5/20/1997 0:00:00  
Receipt Date: 19970102  
Manifest ID: 92635847

Map ID  
Direction  
Distance  
Elevation

MAP FINDINGS

Site

Database(s)

EDR ID Number  
EPA ID Number

**TORRANCE REFINING COMPANY LLC (Continued)**

**S112999364**

Trans EPA ID:	CAT000624247
Trans Name:	Not reported
Trans 2 EPA ID:	CAD006913206
Trans 2 Name:	Not reported
TSDf EPA ID:	UTC093012201
Trans Name:	Not reported
TSDf Alt EPA ID:	Not reported
TSDf Alt Name:	Not reported
CA Waste Code:	151 - Asbestos-containing waste
RCRA Code:	Not reported
Disposal Method:	D80 - Disposal, Land Fill
Quantity Tons:	4.17
Waste Quantity:	8340
Quantity Unit:	P
Additional Code 1:	Not reported
Additional Code 2:	Not reported
Additional Code 3:	Not reported
Additional Code 4:	Not reported
Additional Code 5:	Not reported
Shipment Date:	19961217
Creation Date:	5/20/1997 0:00:00
Receipt Date:	19970102
Manifest ID:	92635848
Trans EPA ID:	CAT000624247
Trans Name:	Not reported
Trans 2 EPA ID:	CAD006913206
Trans 2 Name:	Not reported
TSDf EPA ID:	UTC093012201
Trans Name:	Not reported
TSDf Alt EPA ID:	Not reported
TSDf Alt Name:	Not reported
CA Waste Code:	352 - Other organic solids
RCRA Code:	Not reported
Disposal Method:	D80 - Disposal, Land Fill
Quantity Tons:	15.43
Waste Quantity:	30860
Quantity Unit:	P
Additional Code 1:	Not reported
Additional Code 2:	Not reported
Additional Code 3:	Not reported
Additional Code 4:	Not reported
Additional Code 5:	Not reported
Shipment Date:	19961217
Creation Date:	5/20/1997 0:00:00
Receipt Date:	19970102
Manifest ID:	92635849
Trans EPA ID:	CAT000624247
Trans Name:	Not reported
Trans 2 EPA ID:	CAD006913206
Trans 2 Name:	Not reported
TSDf EPA ID:	UTC093012201
Trans Name:	Not reported
TSDf Alt EPA ID:	Not reported
TSDf Alt Name:	Not reported
CA Waste Code:	181 - Other inorganic solid waste Organics

Map ID  
Direction  
Distance  
Elevation

MAP FINDINGS

Site

Database(s)

EDR ID Number  
EPA ID Number

**TORRANCE REFINING COMPANY LLC (Continued)**

**S112999364**

RCRA Code:	Not reported
Disposal Method:	D80 - Disposal, Land Fill
Quantity Tons:	4.17
Waste Quantity:	8340
Quantity Unit:	P
Additional Code 1:	Not reported
Additional Code 2:	Not reported
Additional Code 3:	Not reported
Additional Code 4:	Not reported
Additional Code 5:	Not reported
Shipment Date:	19961213
Creation Date:	5/20/1997 0:00:00
Receipt Date:	19960102
Manifest ID:	92635841
Trans EPA ID:	CAT000624247
Trans Name:	Not reported
Trans 2 EPA ID:	CAD006913206
Trans 2 Name:	Not reported
TSDF EPA ID:	UTC093012201
Trans Name:	Not reported
TSDF Alt EPA ID:	Not reported
TSDF Alt Name:	Not reported
CA Waste Code:	151 - Asbestos-containing waste
RCRA Code:	Not reported
Disposal Method:	D80 - Disposal, Land Fill
Quantity Tons:	3.11
Waste Quantity:	6220
Quantity Unit:	P
Additional Code 1:	Not reported
Additional Code 2:	Not reported
Additional Code 3:	Not reported
Additional Code 4:	Not reported
Additional Code 5:	Not reported
Shipment Date:	19961213
Creation Date:	5/20/1997 0:00:00
Receipt Date:	19970102
Manifest ID:	92635846
Trans EPA ID:	CAT000624247
Trans Name:	Not reported
Trans 2 EPA ID:	CAD006913206
Trans 2 Name:	Not reported
TSDF EPA ID:	UTC093012201
Trans Name:	Not reported
TSDF Alt EPA ID:	Not reported
TSDF Alt Name:	Not reported
CA Waste Code:	151 - Asbestos-containing waste
RCRA Code:	Not reported
Disposal Method:	D80 - Disposal, Land Fill
Quantity Tons:	3.06
Waste Quantity:	6120
Quantity Unit:	P
Additional Code 1:	Not reported
Additional Code 2:	Not reported
Additional Code 3:	Not reported
Additional Code 4:	Not reported

Map ID  
Direction  
Distance  
Elevation

MAP FINDINGS

Site

Database(s)

EDR ID Number  
EPA ID Number

**TORRANCE REFINING COMPANY LLC (Continued)**

**S112999364**

Additional Code 5:	Not reported
Shipment Date:	19961206
Creation Date:	5/20/1997 0:00:00
Receipt Date:	19961217
Manifest ID:	92635842
Trans EPA ID:	CAT000624247
Trans Name:	Not reported
Trans 2 EPA ID:	CAD006913206
Trans 2 Name:	Not reported
TSDf EPA ID:	UTC093012201
Trans Name:	Not reported
TSDf Alt EPA ID:	Not reported
TSDf Alt Name:	Not reported
CA Waste Code:	181 - Other inorganic solid waste Organics
RCRA Code:	Not reported
Disposal Method:	D80 - Disposal, Land Fill
Quantity Tons:	3.14
Waste Quantity:	6280
Quantity Unit:	P
Additional Code 1:	Not reported
Additional Code 2:	Not reported
Additional Code 3:	Not reported
Additional Code 4:	Not reported
Additional Code 5:	Not reported
Shipment Date:	19961206
Creation Date:	5/20/1997 0:00:00
Receipt Date:	19961217
Manifest ID:	92635844
Trans EPA ID:	CAT000624247
Trans Name:	Not reported
Trans 2 EPA ID:	CAD006913206
Trans 2 Name:	Not reported
TSDf EPA ID:	UTC093012201
Trans Name:	Not reported
TSDf Alt EPA ID:	Not reported
TSDf Alt Name:	Not reported
CA Waste Code:	181 - Other inorganic solid waste Organics
RCRA Code:	Not reported
Disposal Method:	D80 - Disposal, Land Fill
Quantity Tons:	9.1
Waste Quantity:	18200
Quantity Unit:	P
Additional Code 1:	Not reported
Additional Code 2:	Not reported
Additional Code 3:	Not reported
Additional Code 4:	Not reported
Additional Code 5:	Not reported
Shipment Date:	19961205
Creation Date:	5/20/1997 0:00:00
Receipt Date:	19961217
Manifest ID:	92635845
Trans EPA ID:	CAT000624247
Trans Name:	Not reported
Trans 2 EPA ID:	CAD006913206

Map ID  
Direction  
Distance  
Elevation

MAP FINDINGS

Site

Database(s)

EDR ID Number  
EPA ID Number

**TORRANCE REFINING COMPANY LLC (Continued)**

**S112999364**

Trans 2 Name: Not reported  
TSDf EPA ID: UTC093012201  
Trans Name: Not reported  
TSDf Alt EPA ID: Not reported  
TSDf Alt Name: Not reported  
CA Waste Code: 181 - Other inorganic solid waste Organics  
RCRA Code: Not reported  
Disposal Method: D80 - Disposal, Land Fill  
Quantity Tons: 7.04  
Waste Quantity: 14080  
Quantity Unit: P  
Additional Code 1: Not reported  
Additional Code 2: Not reported  
Additional Code 3: Not reported  
Additional Code 4: Not reported  
Additional Code 5: Not reported

Shipment Date: 19961204  
Creation Date: 5/20/1997 0:00:00  
Receipt Date: 19961213  
Manifest ID: 92635838  
Trans EPA ID: CAT000624247  
Trans Name: Not reported  
Trans 2 EPA ID: CAD006913206  
Trans 2 Name: Not reported  
TSDf EPA ID: UTC093012201  
Trans Name: Not reported  
TSDf Alt EPA ID: Not reported  
TSDf Alt Name: Not reported  
CA Waste Code: 151 - Asbestos-containing waste  
RCRA Code: Not reported  
Disposal Method: D80 - Disposal, Land Fill  
Quantity Tons: 5.69  
Waste Quantity: 11380  
Quantity Unit: P  
Additional Code 1: Not reported  
Additional Code 2: Not reported  
Additional Code 3: Not reported  
Additional Code 4: Not reported  
Additional Code 5: Not reported

Shipment Date: 19961204  
Creation Date: 5/20/1997 0:00:00  
Receipt Date: 19961213  
Manifest ID: 92635837  
Trans EPA ID: CAT000624247  
Trans Name: Not reported  
Trans 2 EPA ID: CAD006913206  
Trans 2 Name: Not reported  
TSDf EPA ID: UTC093012201  
Trans Name: Not reported  
TSDf Alt EPA ID: Not reported  
TSDf Alt Name: Not reported  
CA Waste Code: 352 - Other organic solids  
RCRA Code: Not reported  
Disposal Method: D80 - Disposal, Land Fill  
Quantity Tons: 16.09

Map ID  
Direction  
Distance  
Elevation

MAP FINDINGS

Site

Database(s)

EDR ID Number  
EPA ID Number

**TORRANCE REFINING COMPANY LLC (Continued)**

**S112999364**

Waste Quantity: 32180  
Quantity Unit: P  
Additional Code 1: Not reported  
Additional Code 2: Not reported  
Additional Code 3: Not reported  
Additional Code 4: Not reported  
Additional Code 5: Not reported

Additional Info:

Year: 2016  
Gen EPA ID: CAD008354052

Shipment Date: 20151223  
Creation Date: 9/26/2016 18:30:40  
Receipt Date: 20151223  
Manifest ID: 001037719VES  
Trans EPA ID: CAD982030173  
Trans Name: ECOLOGY CONTROL INDUSTRIES  
Trans 2 EPA ID: Not reported  
Trans 2 Name: Not reported  
TSDF EPA ID: NVT330010000  
Trans Name: US ECOLOGY INC  
TSDF Alt EPA ID: Not reported  
TSDF Alt Name: Not reported  
CA Waste Code: 151 - Asbestos-containing waste  
RCRA Code: Not reported  
Disposal Method: H132 - Landfill Or Surface Impoundment That Will Be Closed As Landfill( To Include On-Site Treatment And/Or Stabilization)

Quantity Tons: 1.74  
Waste Quantity: 3480  
Quantity Unit: P  
Additional Code 1: Not reported  
Additional Code 2: Not reported  
Additional Code 3: Not reported  
Additional Code 4: Not reported  
Additional Code 5: Not reported

Shipment Date: 20151223  
Creation Date: 9/26/2016 18:30:40  
Receipt Date: 20151223  
Manifest ID: 001037747VES  
Trans EPA ID: CAD982030173  
Trans Name: ECOLOGY CONTROL INDUSTRIES  
Trans 2 EPA ID: Not reported  
Trans 2 Name: Not reported  
TSDF EPA ID: NVT330010000  
Trans Name: US ECOLOGY INC  
TSDF Alt EPA ID: Not reported  
TSDF Alt Name: Not reported  
CA Waste Code: 141 - Off-specification, aged, or surplus inorganics  
RCRA Code: Not reported  
Disposal Method: H132 - Landfill Or Surface Impoundment That Will Be Closed As Landfill( To Include On-Site Treatment And/Or Stabilization)

Quantity Tons: 4.78  
Waste Quantity: 9560  
Quantity Unit: P  
Additional Code 1: Not reported

Map ID  
Direction  
Distance  
Elevation

MAP FINDINGS

Site

Database(s)

EDR ID Number  
EPA ID Number

**TORRANCE REFINING COMPANY LLC (Continued)**

**S112999364**

Additional Code 2:	Not reported
Additional Code 3:	Not reported
Additional Code 4:	Not reported
Additional Code 5:	Not reported
Shipment Date:	20151222
Creation Date:	5/12/2016 9:59:50
Receipt Date:	20160107
Manifest ID:	001037679VES
Trans EPA ID:	CAR000121731
Trans Name:	WBR TRANSPORTATION LLC
Trans 2 EPA ID:	NED001792910
Trans 2 Name:	UNION PACIFIC RAILROAD
TSDf EPA ID:	UTC093012201
Trans Name:	ECDC ENVIRONMENTAL LC
TSDf Alt EPA ID:	Not reported
TSDf Alt Name:	Not reported
CA Waste Code:	181 - Other inorganic solid waste Organics
RCRA Code:	Not reported
Disposal Method:	H132 - Landfill Or Surface Impoundment That Will Be Closed As Landfill( To Include On-Site Treatment And/Or Stabilization)
Quantity Tons:	17.11
Waste Quantity:	34220
Quantity Unit:	P
Additional Code 1:	Not reported
Additional Code 2:	Not reported
Additional Code 3:	Not reported
Additional Code 4:	Not reported
Additional Code 5:	Not reported
Shipment Date:	20151217
Creation Date:	5/12/2016 9:59:50
Receipt Date:	20160107
Manifest ID:	001037678VES
Trans EPA ID:	CAR000121731
Trans Name:	WBR TRANSPORTATION LLC
Trans 2 EPA ID:	NED001792910
Trans 2 Name:	UNION PACIFIC RAILROAD
TSDf EPA ID:	UTC093012201
Trans Name:	ECDC ENVIRONMENTAL LC
TSDf Alt EPA ID:	Not reported
TSDf Alt Name:	Not reported
CA Waste Code:	181 - Other inorganic solid waste Organics
RCRA Code:	Not reported
Disposal Method:	H132 - Landfill Or Surface Impoundment That Will Be Closed As Landfill( To Include On-Site Treatment And/Or Stabilization)
Quantity Tons:	16.83
Waste Quantity:	33660
Quantity Unit:	P
Additional Code 1:	Not reported
Additional Code 2:	Not reported
Additional Code 3:	Not reported
Additional Code 4:	Not reported
Additional Code 5:	Not reported
Shipment Date:	20151216
Creation Date:	6/30/2016 18:31:00



Map ID  
Direction  
Distance  
Elevation

MAP FINDINGS

Site

Database(s)

EDR ID Number  
EPA ID Number

**TORRANCE REFINING COMPANY LLC (Continued)**

**S112999364**

Receipt Date:	20151216
Manifest ID:	001037682VES
Trans EPA ID:	CAD982030173
Trans Name:	ECOLOGY CONTROL INDUSTRIES
Trans 2 EPA ID:	Not reported
Trans 2 Name:	Not reported
TSDF EPA ID:	NVT330010000
Trans Name:	US ECOLOGY INC
TSDF Alt EPA ID:	Not reported
TSDF Alt Name:	Not reported
CA Waste Code:	343 - Unspecified organic liquid mixture
RCRA Code:	Not reported
Disposal Method:	H039 - Other Recovery Of Reclamation For Reuse Including Acid Regeneration, Organics Recovery Ect
Quantity Tons:	19.34
Waste Quantity:	38680
Quantity Unit:	P
Additional Code 1:	Not reported
Additional Code 2:	Not reported
Additional Code 3:	Not reported
Additional Code 4:	Not reported
Additional Code 5:	Not reported
Shipment Date:	20151208
Creation Date:	6/10/2016 18:32:33
Receipt Date:	20151208
Manifest ID:	001037743VES
Trans EPA ID:	CAD982030173
Trans Name:	ECOLOGY CONTROL INDUSTRIES
Trans 2 EPA ID:	Not reported
Trans 2 Name:	Not reported
TSDF EPA ID:	NVT330010000
Trans Name:	US ECOLOGY INC
TSDF Alt EPA ID:	Not reported
TSDF Alt Name:	Not reported
CA Waste Code:	352 - Other organic solids
RCRA Code:	Not reported
Disposal Method:	H039 - Other Recovery Of Reclamation For Reuse Including Acid Regeneration, Organics Recovery Ect
Quantity Tons:	13.32
Waste Quantity:	26640
Quantity Unit:	P
Additional Code 1:	Not reported
Additional Code 2:	Not reported
Additional Code 3:	Not reported
Additional Code 4:	Not reported
Additional Code 5:	Not reported
Shipment Date:	20151208
Creation Date:	6/10/2016 18:32:33
Receipt Date:	20151208
Manifest ID:	001037744VES
Trans EPA ID:	CAD982030173
Trans Name:	ECOLOGY CONTROL INDUSTRIES
Trans 2 EPA ID:	Not reported
Trans 2 Name:	Not reported
TSDF EPA ID:	NVT330010000

Map ID  
Direction  
Distance  
Elevation

MAP FINDINGS

Site

Database(s)

EDR ID Number  
EPA ID Number

**TORRANCE REFINING COMPANY LLC (Continued)**

**S112999364**

Trans Name: US ECOLOGY INC  
TSDf Alt EPA ID: Not reported  
TSDf Alt Name: Not reported  
CA Waste Code: 352 - Other organic solids  
RCRA Code: Not reported  
Disposal Method: H039 - Other Recovery Of Reclamation For Reuse Including Acid  
Regeneration, Organics Recovery Ect  
Quantity Tons: 14.74  
Waste Quantity: 29480  
Quantity Unit: P  
Additional Code 1: Not reported  
Additional Code 2: Not reported  
Additional Code 3: Not reported  
Additional Code 4: Not reported  
Additional Code 5: Not reported

Shipment Date: 20151208  
Creation Date: 6/10/2016 18:32:33  
Receipt Date: 20151208  
Manifest ID: 001037746VES  
Trans EPA ID: CAD982030173  
Trans Name: ECOLOGY CONTROL INDUSTRIES  
Trans 2 EPA ID: Not reported  
Trans 2 Name: Not reported  
TSDf EPA ID: NVT330010000  
Trans Name: US ECOLOGY INC  
TSDf Alt EPA ID: Not reported  
TSDf Alt Name: Not reported  
CA Waste Code: 352 - Other organic solids  
RCRA Code: Not reported  
Disposal Method: H132 - Landfill Or Surface Impoundment That Will Be Closed As  
Landfill( To Include On-Site Treatment And/Or Stabilization)  
Quantity Tons: 7.12  
Waste Quantity: 14240  
Quantity Unit: P  
Additional Code 1: Not reported  
Additional Code 2: Not reported  
Additional Code 3: Not reported  
Additional Code 4: Not reported  
Additional Code 5: Not reported

Shipment Date: 20151208  
Creation Date: 5/12/2016 9:59:50  
Receipt Date: 20151222  
Manifest ID: 001037677VES  
Trans EPA ID: CAR000121731  
Trans Name: WBR TRANSPORTATION LLC  
Trans 2 EPA ID: NED001792910  
Trans 2 Name: UNION PACIFIC RAILROAD  
TSDf EPA ID: UTC093012201  
Trans Name: ECDC ENVIRONMENTAL LC  
TSDf Alt EPA ID: Not reported  
TSDf Alt Name: Not reported  
CA Waste Code: 181 - Other inorganic solid waste Organics  
RCRA Code: Not reported  
Disposal Method: H132 - Landfill Or Surface Impoundment That Will Be Closed As  
Landfill( To Include On-Site Treatment And/Or Stabilization)

Map ID  
Direction  
Distance  
Elevation

MAP FINDINGS

Site

Database(s)

EDR ID Number  
EPA ID Number

**TORRANCE REFINING COMPANY LLC (Continued)**

**S112999364**

Quantity Tons: 15.7  
Waste Quantity: 31400  
Quantity Unit: P  
Additional Code 1: Not reported  
Additional Code 2: Not reported  
Additional Code 3: Not reported  
Additional Code 4: Not reported  
Additional Code 5: Not reported

Shipment Date: 20151208  
Creation Date: 6/10/2016 18:32:33  
Receipt Date: 20151208  
Manifest ID: 001037745VES  
Trans EPA ID: CAD982030173  
Trans Name: ECOLOGY CONTROL INDUSTRIES  
Trans 2 EPA ID: Not reported  
Trans 2 Name: Not reported  
TSDf EPA ID: NVT330010000  
Trans Name: US ECOLOGY INC  
TSDf Alt EPA ID: Not reported  
TSDf Alt Name: Not reported  
CA Waste Code: 352 - Other organic solids  
RCRA Code: Not reported  
Disposal Method: H039 - Other Recovery Of Reclamation For Reuse Including Acid  
Regeneration, Organics Recovery Ect

Quantity Tons: 16.82  
Waste Quantity: 33640  
Quantity Unit: P  
Additional Code 1: Not reported  
Additional Code 2: Not reported  
Additional Code 3: Not reported  
Additional Code 4: Not reported  
Additional Code 5: Not reported

Additional Info:

Year: 1999  
Gen EPA ID: CAD008354052

Shipment Date: 19991230  
Creation Date: 3/7/2000 0:00:00  
Receipt Date: 19991230  
Manifest ID: 96679363  
Trans EPA ID: CAD004778742  
Trans Name: Not reported  
Trans 2 EPA ID: Not reported  
Trans 2 Name: Not reported  
TSDf EPA ID: CAT000646117  
Trans Name: Not reported  
TSDf Alt EPA ID: Not reported  
TSDf Alt Name: Not reported  
CA Waste Code: 352 - Other organic solids  
RCRA Code: Not reported  
Disposal Method: D80 - Disposal, Land Fill  
Quantity Tons: 10.59  
Waste Quantity: 21180  
Quantity Unit: P  
Additional Code 1: Not reported

Map ID  
Direction  
Distance  
Elevation

MAP FINDINGS

Site

Database(s)

EDR ID Number  
EPA ID Number

**TORRANCE REFINING COMPANY LLC (Continued)**

**S112999364**

Additional Code 2:	Not reported
Additional Code 3:	Not reported
Additional Code 4:	Not reported
Additional Code 5:	Not reported
Shipment Date:	19991230
Creation Date:	3/7/2000 0:00:00
Receipt Date:	19991230
Manifest ID:	96679360
Trans EPA ID:	CAD004778742
Trans Name:	Not reported
Trans 2 EPA ID:	Not reported
Trans 2 Name:	Not reported
TSDf EPA ID:	CAT000646117
Trans Name:	Not reported
TSDf Alt EPA ID:	Not reported
TSDf Alt Name:	Not reported
CA Waste Code:	352 - Other organic solids
RCRA Code:	Not reported
Disposal Method:	D80 - Disposal, Land Fill
Quantity Tons:	14.4325
Waste Quantity:	28865
Quantity Unit:	P
Additional Code 1:	Not reported
Additional Code 2:	Not reported
Additional Code 3:	Not reported
Additional Code 4:	Not reported
Additional Code 5:	Not reported
Shipment Date:	19991230
Creation Date:	3/7/2000 0:00:00
Receipt Date:	20000103
Manifest ID:	96679357
Trans EPA ID:	CAD004778742
Trans Name:	Not reported
Trans 2 EPA ID:	Not reported
Trans 2 Name:	Not reported
TSDf EPA ID:	CAT000646117
Trans Name:	Not reported
TSDf Alt EPA ID:	Not reported
TSDf Alt Name:	Not reported
CA Waste Code:	352 - Other organic solids
RCRA Code:	Not reported
Disposal Method:	T01 - Treatment, Tank
Quantity Tons:	13.52
Waste Quantity:	27040
Quantity Unit:	P
Additional Code 1:	Not reported
Additional Code 2:	Not reported
Additional Code 3:	Not reported
Additional Code 4:	Not reported
Additional Code 5:	Not reported
Shipment Date:	19991229
Creation Date:	3/7/2000 0:00:00
Receipt Date:	19991229
Manifest ID:	96679359

Map ID  
Direction  
Distance  
Elevation

MAP FINDINGS

Site

Database(s)

EDR ID Number  
EPA ID Number

**TORRANCE REFINING COMPANY LLC (Continued)**

**S112999364**

Trans EPA ID:	CAD004778742
Trans Name:	Not reported
Trans 2 EPA ID:	Not reported
Trans 2 Name:	Not reported
TSDf EPA ID:	CAT000646117
Trans Name:	Not reported
TSDf Alt EPA ID:	Not reported
TSDf Alt Name:	Not reported
CA Waste Code:	352 - Other organic solids
RCRA Code:	Not reported
Disposal Method:	D80 - Disposal, Land Fill
Quantity Tons:	17.51
Waste Quantity:	35020
Quantity Unit:	P
Additional Code 1:	Not reported
Additional Code 2:	Not reported
Additional Code 3:	Not reported
Additional Code 4:	Not reported
Additional Code 5:	Not reported
Shipment Date:	19991228
Creation Date:	3/7/2000 0:00:00
Receipt Date:	19991229
Manifest ID:	96679316
Trans EPA ID:	CAD004778742
Trans Name:	Not reported
Trans 2 EPA ID:	Not reported
Trans 2 Name:	Not reported
TSDf EPA ID:	CAT000646117
Trans Name:	Not reported
TSDf Alt EPA ID:	Not reported
TSDf Alt Name:	Not reported
CA Waste Code:	352 - Other organic solids
RCRA Code:	Not reported
Disposal Method:	D80 - Disposal, Land Fill
Quantity Tons:	4.1525
Waste Quantity:	8305
Quantity Unit:	P
Additional Code 1:	Not reported
Additional Code 2:	Not reported
Additional Code 3:	Not reported
Additional Code 4:	Not reported
Additional Code 5:	Not reported
Shipment Date:	19991228
Creation Date:	3/7/2000 0:00:00
Receipt Date:	19991229
Manifest ID:	96679281
Trans EPA ID:	CAD004778742
Trans Name:	Not reported
Trans 2 EPA ID:	Not reported
Trans 2 Name:	Not reported
TSDf EPA ID:	CAT000646117
Trans Name:	Not reported
TSDf Alt EPA ID:	Not reported
TSDf Alt Name:	Not reported
CA Waste Code:	352 - Other organic solids

Map ID  
Direction  
Distance  
Elevation

MAP FINDINGS

Site

Database(s)

EDR ID Number  
EPA ID Number

**TORRANCE REFINING COMPANY LLC (Continued)**

**S112999364**

RCRA Code:	Not reported
Disposal Method:	D80 - Disposal, Land Fill
Quantity Tons:	7.1125
Waste Quantity:	14225
Quantity Unit:	P
Additional Code 1:	Not reported
Additional Code 2:	Not reported
Additional Code 3:	Not reported
Additional Code 4:	Not reported
Additional Code 5:	Not reported
Shipment Date:	19991228
Creation Date:	3/7/2000 0:00:00
Receipt Date:	19991228
Manifest ID:	96679356
Trans EPA ID:	CAD004778742
Trans Name:	Not reported
Trans 2 EPA ID:	Not reported
Trans 2 Name:	Not reported
TSDf EPA ID:	CAT000646117
Trans Name:	Not reported
TSDf Alt EPA ID:	Not reported
TSDf Alt Name:	Not reported
CA Waste Code:	352 - Other organic solids
RCRA Code:	Not reported
Disposal Method:	D80 - Disposal, Land Fill
Quantity Tons:	17.52
Waste Quantity:	35040
Quantity Unit:	P
Additional Code 1:	Not reported
Additional Code 2:	Not reported
Additional Code 3:	Not reported
Additional Code 4:	Not reported
Additional Code 5:	Not reported
Shipment Date:	19991227
Creation Date:	2/15/2000 0:00:00
Receipt Date:	19991227
Manifest ID:	96679341
Trans EPA ID:	CAD004778742
Trans Name:	Not reported
Trans 2 EPA ID:	Not reported
Trans 2 Name:	Not reported
TSDf EPA ID:	CAT000646117
Trans Name:	Not reported
TSDf Alt EPA ID:	Not reported
TSDf Alt Name:	Not reported
CA Waste Code:	151 - Asbestos-containing waste
RCRA Code:	Not reported
Disposal Method:	D80 - Disposal, Land Fill
Quantity Tons:	3
Waste Quantity:	6000
Quantity Unit:	P
Additional Code 1:	Not reported
Additional Code 2:	Not reported
Additional Code 3:	Not reported
Additional Code 4:	Not reported

Map ID  
Direction  
Distance  
Elevation

MAP FINDINGS

Site

Database(s)

EDR ID Number  
EPA ID Number

**TORRANCE REFINING COMPANY LLC (Continued)**

**S112999364**

Additional Code 5:	Not reported
Shipment Date:	19991227
Creation Date:	Not reported
Receipt Date:	Not reported
Manifest ID:	96679362
Trans EPA ID:	NJD080631369
Trans Name:	Not reported
Trans 2 EPA ID:	Not reported
Trans 2 Name:	Not reported
TSDf EPA ID:	CAT080014079
Trans Name:	Not reported
TSDf Alt EPA ID:	Not reported
TSDf Alt Name:	Not reported
CA Waste Code:	223 - Unspecified oil-containing waste
RCRA Code:	****
Disposal Method:	H01 - Transfer Station
Quantity Tons:	0.964
Waste Quantity:	1928
Quantity Unit:	P
Additional Code 1:	Not reported
Additional Code 2:	Not reported
Additional Code 3:	Not reported
Additional Code 4:	Not reported
Additional Code 5:	Not reported
Shipment Date:	19991227
Creation Date:	Not reported
Receipt Date:	Not reported
Manifest ID:	96679362
Trans EPA ID:	NJD080631369
Trans Name:	Not reported
Trans 2 EPA ID:	Not reported
Trans 2 Name:	Not reported
TSDf EPA ID:	CAT080014079
Trans Name:	Not reported
TSDf Alt EPA ID:	Not reported
TSDf Alt Name:	Not reported
CA Waste Code:	343 - Unspecified organic liquid mixture
RCRA Code:	D002
Disposal Method:	H01 - Transfer Station
Quantity Tons:	0.375
Waste Quantity:	750
Quantity Unit:	P
Additional Code 1:	Not reported
Additional Code 2:	Not reported
Additional Code 3:	Not reported
Additional Code 4:	Not reported
Additional Code 5:	Not reported
Additional Info:	
Year:	2003
Gen EPA ID:	CAD008354052
Shipment Date:	Not reported
Creation Date:	Not reported
Receipt Date:	Not reported

Map ID  
Direction  
Distance  
Elevation

MAP FINDINGS

Site

Database(s)

EDR ID Number  
EPA ID Number

**TORRANCE REFINING COMPANY LLC (Continued)**

**S112999364**

Manifest ID: 22045011  
Trans EPA ID: NJD080631369  
Trans Name: Not reported  
Trans 2 EPA ID: Not reported  
Trans 2 Name: Not reported  
TSDf EPA ID: CAT080014079  
Trans Name: Not reported  
TSDf Alt EPA ID: Not reported  
TSDf Alt Name: Not reported  
CA Waste Code: 551 - Laboratory waste chemicals 561 Detergent and soap  
RCRA Code: D001  
Disposal Method: H01 - Transfer Station  
Quantity Tons: 0.02  
Waste Quantity: 40  
Quantity Unit: P  
Additional Code 1: Not reported  
Additional Code 2: Not reported  
Additional Code 3: Not reported  
Additional Code 4: Not reported  
Additional Code 5: Not reported

Shipment Date: Not reported  
Creation Date: Not reported  
Receipt Date: Not reported  
Manifest ID: 22538287  
Trans EPA ID: NJD080631369  
Trans Name: Not reported  
Trans 2 EPA ID: Not reported  
Trans 2 Name: Not reported  
TSDf EPA ID: CAT080014079  
Trans Name: Not reported  
TSDf Alt EPA ID: CAT080014079  
TSDf Alt Name: Not reported  
CA Waste Code: 122 - Alkaline solution without metals (pH > 12.5)  
RCRA Code: D002  
Disposal Method: H01 - Transfer Station  
Quantity Tons: 0.275  
Waste Quantity: 550  
Quantity Unit: P  
Additional Code 1: Not reported  
Additional Code 2: Not reported  
Additional Code 3: Not reported  
Additional Code 4: Not reported  
Additional Code 5: Not reported

Shipment Date: Not reported  
Creation Date: Not reported  
Receipt Date: Not reported  
Manifest ID: 22538287  
Trans EPA ID: NJD080631369  
Trans Name: Not reported  
Trans 2 EPA ID: Not reported  
Trans 2 Name: Not reported  
TSDf EPA ID: CAT080014079  
Trans Name: Not reported  
TSDf Alt EPA ID: CAT080014079  
TSDf Alt Name: Not reported



Map ID  
Direction  
Distance  
Elevation

MAP FINDINGS

Site

Database(s)

EDR ID Number  
EPA ID Number

**TORRANCE REFINING COMPANY LLC (Continued)**

**S112999364**

CA Waste Code:	223 - Unspecified oil-containing waste
RCRA Code:	F037
Disposal Method:	H01 - Transfer Station
Quantity Tons:	1.65
Waste Quantity:	3300
Quantity Unit:	P
Additional Code 1:	Not reported
Additional Code 2:	Not reported
Additional Code 3:	Not reported
Additional Code 4:	Not reported
Additional Code 5:	Not reported
Shipment Date:	Not reported
Creation Date:	Not reported
Receipt Date:	Not reported
Manifest ID:	22538509
Trans EPA ID:	NJD080631369
Trans Name:	ONYX ENVIRONMENTAL SVCS LLC
Trans 2 EPA ID:	Not reported
Trans 2 Name:	Not reported
TSDf EPA ID:	CAT080014079
Trans Name:	ONYX ENVIRONMENTAL SERVICES LLC
TSDf Alt EPA ID:	CAT080014079
TSDf Alt Name:	Not reported
CA Waste Code:	122 - Alkaline solution without metals (pH > 12.5)
RCRA Code:	D002
Disposal Method:	- Not reported
Quantity Tons:	0.26
Waste Quantity:	520
Quantity Unit:	P
Additional Code 1:	Not reported
Additional Code 2:	Not reported
Additional Code 3:	Not reported
Additional Code 4:	Not reported
Additional Code 5:	Not reported
Shipment Date:	Not reported
Creation Date:	Not reported
Receipt Date:	Not reported
Manifest ID:	22538509
Trans EPA ID:	NJD080631369
Trans Name:	ONYX ENVIRONMENTAL SVCS LLC
Trans 2 EPA ID:	Not reported
Trans 2 Name:	Not reported
TSDf EPA ID:	CAT080014079
Trans Name:	ONYX ENVIRONMENTAL SERVICES LLC
TSDf Alt EPA ID:	CAT080014079
TSDf Alt Name:	Not reported
CA Waste Code:	223 - Unspecified oil-containing waste
RCRA Code:	F037
Disposal Method:	- Not reported
Quantity Tons:	1.5875
Waste Quantity:	3175
Quantity Unit:	P
Additional Code 1:	Not reported
Additional Code 2:	Not reported
Additional Code 3:	Not reported

Map ID  
Direction  
Distance  
Elevation

MAP FINDINGS

Site

Database(s)

EDR ID Number  
EPA ID Number

**TORRANCE REFINING COMPANY LLC (Continued)**

**S112999364**

Additional Code 4:	Not reported
Additional Code 5:	Not reported
Shipment Date:	Not reported
Creation Date:	Not reported
Receipt Date:	Not reported
Manifest ID:	22048275
Trans EPA ID:	NJD080631369
Trans Name:	Not reported
Trans 2 EPA ID:	Not reported
Trans 2 Name:	Not reported
TSDf EPA ID:	CAT080014079
Trans Name:	Not reported
TSDf Alt EPA ID:	Not reported
TSDf Alt Name:	Not reported
CA Waste Code:	181 - Other inorganic solid waste Organics
RCRA Code:	D002
Disposal Method:	H01 - Transfer Station
Quantity Tons:	0.005
Waste Quantity:	10
Quantity Unit:	P
Additional Code 1:	Not reported
Additional Code 2:	Not reported
Additional Code 3:	Not reported
Additional Code 4:	Not reported
Additional Code 5:	Not reported
Shipment Date:	Not reported
Creation Date:	Not reported
Receipt Date:	Not reported
Manifest ID:	22538509
Trans EPA ID:	NJD080631369
Trans Name:	ONYX ENVIRONMENTAL SVCS LLC
Trans 2 EPA ID:	Not reported
Trans 2 Name:	Not reported
TSDf EPA ID:	CAT080014079
Trans Name:	ONYX ENVIRONMENTAL SERVICES LLC
TSDf Alt EPA ID:	CAT080014079
TSDf Alt Name:	Not reported
CA Waste Code:	- Not reported
RCRA Code:	23K0
Disposal Method:	- Not reported
Quantity Tons:	Not reported
Waste Quantity:	Not reported
Quantity Unit:	Not reported
Additional Code 1:	Not reported
Additional Code 2:	Not reported
Additional Code 3:	Not reported
Additional Code 4:	Not reported
Additional Code 5:	Not reported
Shipment Date:	Not reported
Creation Date:	Not reported
Receipt Date:	Not reported
Manifest ID:	22048275
Trans EPA ID:	NJD080631369
Trans Name:	Not reported

Map ID  
Direction  
Distance  
Elevation

MAP FINDINGS

Site

Database(s)

EDR ID Number  
EPA ID Number

**TORRANCE REFINING COMPANY LLC (Continued)**

**S112999364**

Trans 2 EPA ID: Not reported  
Trans 2 Name: Not reported  
TSDf EPA ID: CAT080014079  
Trans Name: Not reported  
TSDf Alt EPA ID: Not reported  
TSDf Alt Name: Not reported  
CA Waste Code: 791 - Liquids with pH < 2 792 Liquids with pH < 2 with metals  
RCRA Code: D002  
Disposal Method: H01 - Transfer Station  
Quantity Tons: 0.03  
Waste Quantity: 60  
Quantity Unit: P  
Additional Code 1: Not reported  
Additional Code 2: Not reported  
Additional Code 3: Not reported  
Additional Code 4: Not reported  
Additional Code 5: Not reported

Shipment Date: Not reported  
Creation Date: Not reported  
Receipt Date: Not reported  
Manifest ID: 22048275  
Trans EPA ID: NJD080631369  
Trans Name: Not reported  
Trans 2 EPA ID: Not reported  
Trans 2 Name: Not reported  
TSDf EPA ID: CAT080014079  
Trans Name: Not reported  
TSDf Alt EPA ID: Not reported  
TSDf Alt Name: Not reported  
CA Waste Code: 331 - Off-specification, aged, or surplus organics  
RCRA Code: D002  
Disposal Method: H01 - Transfer Station  
Quantity Tons: 0.005  
Waste Quantity: 10  
Quantity Unit: P  
Additional Code 1: Not reported  
Additional Code 2: Not reported  
Additional Code 3: Not reported  
Additional Code 4: Not reported  
Additional Code 5: Not reported

Shipment Date: Not reported  
Creation Date: Not reported  
Receipt Date: Not reported  
Manifest ID: 22048275  
Trans EPA ID: NJD080631369  
Trans Name: Not reported  
Trans 2 EPA ID: Not reported  
Trans 2 Name: Not reported  
TSDf EPA ID: CAT080014079  
Trans Name: Not reported  
TSDf Alt EPA ID: Not reported  
TSDf Alt Name: Not reported  
CA Waste Code: 331 - Off-specification, aged, or surplus organics  
RCRA Code: D002  
Disposal Method: H01 - Transfer Station

Map ID  
Direction  
Distance  
Elevation

MAP FINDINGS

Site

Database(s)

EDR ID Number  
EPA ID Number

**TORRANCE REFINING COMPANY LLC (Continued)**

**S112999364**

Quantity Tons: 0.005  
Waste Quantity: 10  
Quantity Unit: P  
Additional Code 1: Not reported  
Additional Code 2: Not reported  
Additional Code 3: Not reported  
Additional Code 4: Not reported  
Additional Code 5: Not reported

Additional Info:

Year: 2002  
Gen EPA ID: CAD008354052

Shipment Date: Not reported  
Creation Date: Not reported  
Receipt Date: Not reported  
Manifest ID: 99335609  
Trans EPA ID: NJD080631369  
Trans Name: Not reported  
Trans 2 EPA ID: Not reported  
Trans 2 Name: Not reported  
TSDf EPA ID: CAT080014079  
Trans Name: Not reported  
TSDf Alt EPA ID: Not reported  
TSDf Alt Name: Not reported  
CA Waste Code: 214 - Unspecified solvent mixture  
RCRA Code: D001  
Disposal Method: - Not reported  
Quantity Tons: 0.4  
Waste Quantity: 800  
Quantity Unit: P  
Additional Code 1: Not reported  
Additional Code 2: Not reported  
Additional Code 3: Not reported  
Additional Code 4: Not reported  
Additional Code 5: Not reported

Shipment Date: Not reported  
Creation Date: Not reported  
Receipt Date: Not reported  
Manifest ID: 99335609  
Trans EPA ID: NJD080631369  
Trans Name: Not reported  
Trans 2 EPA ID: Not reported  
Trans 2 Name: Not reported  
TSDf EPA ID: CAT080014079  
Trans Name: Not reported  
TSDf Alt EPA ID: Not reported  
TSDf Alt Name: Not reported  
CA Waste Code: 791 - Liquids with pH < 2 792 Liquids with pH < 2 with metals  
RCRA Code: D002  
Disposal Method: - Not reported  
Quantity Tons: 0.2  
Waste Quantity: 400  
Quantity Unit: P  
Additional Code 1: Not reported  
Additional Code 2: Not reported

Map ID  
Direction  
Distance  
Elevation

MAP FINDINGS

Site

Database(s)

EDR ID Number  
EPA ID Number

**TORRANCE REFINING COMPANY LLC (Continued)**

**S112999364**

Additional Code 3: Not reported  
Additional Code 4: Not reported  
Additional Code 5: Not reported

Shipment Date: Not reported  
Creation Date: Not reported  
Receipt Date: Not reported  
Manifest ID: 99335609  
Trans EPA ID: NJD080631369  
Trans Name: Not reported  
Trans 2 EPA ID: Not reported  
Trans 2 Name: Not reported  
TSDf EPA ID: CAT080014079  
Trans Name: Not reported  
TSDf Alt EPA ID: Not reported  
TSDf Alt Name: Not reported  
CA Waste Code: 223 - Unspecified oil-containing waste  
RCRA Code: F037  
Disposal Method: - Not reported  
Quantity Tons: 0.75  
Waste Quantity: 1500  
Quantity Unit: P  
Additional Code 1: Not reported  
Additional Code 2: Not reported  
Additional Code 3: Not reported  
Additional Code 4: Not reported  
Additional Code 5: Not reported

Shipment Date: Not reported  
Creation Date: Not reported  
Receipt Date: Not reported  
Manifest ID: 20730481  
Trans EPA ID: NJD080631369  
Trans Name: Not reported  
Trans 2 EPA ID: Not reported  
Trans 2 Name: Not reported  
TSDf EPA ID: CAT080014079  
Trans Name: Not reported  
TSDf Alt EPA ID: Not reported  
TSDf Alt Name: Not reported  
CA Waste Code: 181 - Other inorganic solid waste Organics  
RCRA Code: D009  
Disposal Method: - Not reported  
Quantity Tons: 0.2  
Waste Quantity: 400  
Quantity Unit: P  
Additional Code 1: Not reported  
Additional Code 2: Not reported  
Additional Code 3: Not reported  
Additional Code 4: Not reported  
Additional Code 5: Not reported

Shipment Date: Not reported  
Creation Date: Not reported  
Receipt Date: Not reported  
Manifest ID: 96683108  
Trans EPA ID: NJD080631369

Map ID  
Direction  
Distance  
Elevation

MAP FINDINGS

Site

Database(s)

EDR ID Number  
EPA ID Number

**TORRANCE REFINING COMPANY LLC (Continued)**

**S112999364**

Trans Name:	Not reported
Trans 2 EPA ID:	Not reported
Trans 2 Name:	Not reported
TSDf EPA ID:	CAT080014079
Trans Name:	Not reported
TSDf Alt EPA ID:	Not reported
TSDf Alt Name:	Not reported
CA Waste Code:	352 - Other organic solids
RCRA Code:	D010
Disposal Method:	- Not reported
Quantity Tons:	2.6
Waste Quantity:	5200
Quantity Unit:	P
Additional Code 1:	Not reported
Additional Code 2:	Not reported
Additional Code 3:	Not reported
Additional Code 4:	Not reported
Additional Code 5:	Not reported
Shipment Date:	Not reported
Creation Date:	Not reported
Receipt Date:	Not reported
Manifest ID:	96683189
Trans EPA ID:	NJD080631369
Trans Name:	Not reported
Trans 2 EPA ID:	Not reported
Trans 2 Name:	Not reported
TSDf EPA ID:	CAT080014079
Trans Name:	Not reported
TSDf Alt EPA ID:	Not reported
TSDf Alt Name:	Not reported
CA Waste Code:	223 - Unspecified oil-containing waste
RCRA Code:	F037
Disposal Method:	- Not reported
Quantity Tons:	2.5
Waste Quantity:	5000
Quantity Unit:	P
Additional Code 1:	Not reported
Additional Code 2:	Not reported
Additional Code 3:	Not reported
Additional Code 4:	Not reported
Additional Code 5:	Not reported
Shipment Date:	Not reported
Creation Date:	Not reported
Receipt Date:	Not reported
Manifest ID:	99335609
Trans EPA ID:	NJD080631369
Trans Name:	Not reported
Trans 2 EPA ID:	Not reported
Trans 2 Name:	Not reported
TSDf EPA ID:	CAT080014079
Trans Name:	Not reported
TSDf Alt EPA ID:	Not reported
TSDf Alt Name:	Not reported
CA Waste Code:	223 - Unspecified oil-containing waste
RCRA Code:	F037

Map ID  
Direction  
Distance  
Elevation

MAP FINDINGS

Site

Database(s)

EDR ID Number  
EPA ID Number

**TORRANCE REFINING COMPANY LLC (Continued)**

**S112999364**

Disposal Method:	- Not reported
Quantity Tons:	0.25
Waste Quantity:	500
Quantity Unit:	P
Additional Code 1:	Not reported
Additional Code 2:	Not reported
Additional Code 3:	Not reported
Additional Code 4:	Not reported
Additional Code 5:	Not reported
Shipment Date:	20021227
Creation Date:	4/2/2003 18:31:15
Receipt Date:	20021227
Manifest ID:	22048219
Trans EPA ID:	CAD004778742
Trans Name:	Not reported
Trans 2 EPA ID:	Not reported
Trans 2 Name:	Not reported
TSDf EPA ID:	CAT000646117
Trans Name:	Not reported
TSDf Alt EPA ID:	Not reported
TSDf Alt Name:	Not reported
CA Waste Code:	352 - Other organic solids
RCRA Code:	Not reported
Disposal Method:	T01 - Treatment, Tank
Quantity Tons:	16.74
Waste Quantity:	33480
Quantity Unit:	P
Additional Code 1:	Not reported
Additional Code 2:	Not reported
Additional Code 3:	Not reported
Additional Code 4:	Not reported
Additional Code 5:	Not reported
Shipment Date:	20021227
Creation Date:	4/2/2003 18:31:15
Receipt Date:	20021227
Manifest ID:	22048220
Trans EPA ID:	CAD004778742
Trans Name:	Not reported
Trans 2 EPA ID:	Not reported
Trans 2 Name:	Not reported
TSDf EPA ID:	CAT000646117
Trans Name:	Not reported
TSDf Alt EPA ID:	Not reported
TSDf Alt Name:	Not reported
CA Waste Code:	352 - Other organic solids
RCRA Code:	Not reported
Disposal Method:	D80 - Disposal, Land Fill
Quantity Tons:	17.59
Waste Quantity:	35180
Quantity Unit:	P
Additional Code 1:	Not reported
Additional Code 2:	Not reported
Additional Code 3:	Not reported
Additional Code 4:	Not reported
Additional Code 5:	Not reported

Map ID  
Direction  
Distance  
Elevation

MAP FINDINGS

Site

Database(s)

EDR ID Number  
EPA ID Number

**TORRANCE REFINING COMPANY LLC (Continued)**

**S112999364**

Shipment Date: 20021224  
Creation Date: 4/1/2003 18:31:07  
Receipt Date: 20021224  
Manifest ID: 22048215  
Trans EPA ID: CAT000624247  
Trans Name: Not reported  
Trans 2 EPA ID: Not reported  
Trans 2 Name: Not reported  
TSDf EPA ID: CAT000646117  
Trans Name: Not reported  
TSDf Alt EPA ID: Not reported  
TSDf Alt Name: Not reported  
CA Waste Code: 352 - Other organic solids  
RCRA Code: Not reported  
Disposal Method: T01 - Treatment, Tank  
Quantity Tons: 17.8  
Waste Quantity: 35600  
Quantity Unit: P  
Additional Code 1: Not reported  
Additional Code 2: Not reported  
Additional Code 3: Not reported  
Additional Code 4: Not reported  
Additional Code 5: Not reported

Additional Info:

Year: 2011  
Gen EPA ID: CAD008354052

Shipment Date: 20111223  
Creation Date: 3/16/2012 20:30:47  
Receipt Date: 20120113  
Manifest ID: 000495306VES  
Trans EPA ID: CAR000121731  
Trans Name: WBR TRANSPORTATION LLC  
Trans 2 EPA ID: NED001792910  
Trans 2 Name: UNION PACIFIC RAILROAD  
TSDf EPA ID: UTC093012201  
Trans Name: ECDC ENVIRONMENTAL LC  
TSDf Alt EPA ID: Not reported  
TSDf Alt Name: Not reported  
CA Waste Code: 181 - Other inorganic solid waste Organics  
RCRA Code: Not reported  
Disposal Method: H132 - Landfill Or Surface Impoundment That Will Be Closed As Landfill( To Include On-Site Treatment And/Or Stabilization)  
Quantity Tons: 16.34  
Waste Quantity: 32680  
Quantity Unit: P  
Additional Code 1: Not reported  
Additional Code 2: Not reported  
Additional Code 3: Not reported  
Additional Code 4: Not reported  
Additional Code 5: Not reported

Shipment Date: 20111223  
Creation Date: 3/16/2012 20:30:47  
Receipt Date: 20120113  
Manifest ID: 000495304VES



Map ID  
Direction  
Distance  
Elevation

MAP FINDINGS

Site

Database(s)

EDR ID Number  
EPA ID Number

**TORRANCE REFINING COMPANY LLC (Continued)**

**S112999364**

Trans EPA ID:	CAR000121731
Trans Name:	WBR TRANSPORTATION LLC
Trans 2 EPA ID:	NED001792910
Trans 2 Name:	UNION PACIFIC RAILROAD
TSDf EPA ID:	UTC093012201
Trans Name:	ECDC ENVIRONMENTAL LC
TSDf Alt EPA ID:	Not reported
TSDf Alt Name:	Not reported
CA Waste Code:	181 - Other inorganic solid waste Organics
RCRA Code:	Not reported
Disposal Method:	H132 - Landfill Or Surface Impoundment That Will Be Closed As Landfill( To Include On-Site Treatment And/Or Stabilization)
Quantity Tons:	18.41
Waste Quantity:	36820
Quantity Unit:	P
Additional Code 1:	Not reported
Additional Code 2:	Not reported
Additional Code 3:	Not reported
Additional Code 4:	Not reported
Additional Code 5:	Not reported
Shipment Date:	20111223
Creation Date:	3/16/2012 20:30:47
Receipt Date:	20120113
Manifest ID:	000495305VES
Trans EPA ID:	CAR000121731
Trans Name:	WBR TRANSPORTATION LLC
Trans 2 EPA ID:	NED001792910
Trans 2 Name:	UNION PACIFIC RAILROAD
TSDf EPA ID:	UTC093012201
Trans Name:	ECDC ENVIRONMENTAL LC
TSDf Alt EPA ID:	Not reported
TSDf Alt Name:	Not reported
CA Waste Code:	181 - Other inorganic solid waste Organics
RCRA Code:	Not reported
Disposal Method:	H132 - Landfill Or Surface Impoundment That Will Be Closed As Landfill( To Include On-Site Treatment And/Or Stabilization)
Quantity Tons:	17.99
Waste Quantity:	35980
Quantity Unit:	P
Additional Code 1:	Not reported
Additional Code 2:	Not reported
Additional Code 3:	Not reported
Additional Code 4:	Not reported
Additional Code 5:	Not reported
Shipment Date:	20111222
Creation Date:	4/26/2012 20:30:19
Receipt Date:	20111222
Manifest ID:	000495302VES
Trans EPA ID:	CAD982030173
Trans Name:	ECOLOGY CONTROL INDUSTRIES
Trans 2 EPA ID:	Not reported
Trans 2 Name:	Not reported
TSDf EPA ID:	NVT330010000
Trans Name:	US ECOLOGY INC
TSDf Alt EPA ID:	Not reported

Map ID  
Direction  
Distance  
Elevation

MAP FINDINGS

Site

Database(s)

EDR ID Number  
EPA ID Number

**TORRANCE REFINING COMPANY LLC (Continued)**

**S112999364**

TSDf Alt Name:	Not reported
CA Waste Code:	352 - Other organic solids
RCRA Code:	Not reported
Disposal Method:	H132 - Landfill Or Surface Impoundment That Will Be Closed As Landfill( To Include On-Site Treatment And/Or Stabilization)
Quantity Tons:	7.86
Waste Quantity:	15720
Quantity Unit:	P
Additional Code 1:	Not reported
Additional Code 2:	Not reported
Additional Code 3:	Not reported
Additional Code 4:	Not reported
Additional Code 5:	Not reported
Shipment Date:	20111222
Creation Date:	3/13/2012 20:30:22
Receipt Date:	20111222
Manifest ID:	000495298VES
Trans EPA ID:	CAD982030173
Trans Name:	ECOLOGY CONTROL INDUSTRIES
Trans 2 EPA ID:	Not reported
Trans 2 Name:	Not reported
TSDf EPA ID:	CAD008302903
Trans Name:	VEOLIA ES TECHNICAL SOLUTIONS
TSDf Alt EPA ID:	Not reported
TSDf Alt Name:	Not reported
CA Waste Code:	132 - Aqueous solution w/metals (< restricted levels and see waste code 121 for a list of metals
RCRA Code:	D007
Disposal Method:	H039 - Other Recovery Of Reclamation For Reuse Including Acid Regeneration, Organics Recovery Ect
Quantity Tons:	8.25
Waste Quantity:	16500
Quantity Unit:	P
Additional Code 1:	Not reported
Additional Code 2:	Not reported
Additional Code 3:	Not reported
Additional Code 4:	Not reported
Additional Code 5:	Not reported
Shipment Date:	20111222
Creation Date:	4/26/2012 20:30:19
Receipt Date:	20111227
Manifest ID:	000495303VES
Trans EPA ID:	CAD982030173
Trans Name:	ECOLOGY CONTROL INDUSTRIES
Trans 2 EPA ID:	Not reported
Trans 2 Name:	Not reported
TSDf EPA ID:	NVT330010000
Trans Name:	US ECOLOGY INC
TSDf Alt EPA ID:	Not reported
TSDf Alt Name:	Not reported
CA Waste Code:	132 - Aqueous solution w/metals (< restricted levels and see waste code 121 for a list of metals
RCRA Code:	D010
Disposal Method:	H132 - Landfill Or Surface Impoundment That Will Be Closed As Landfill( To Include On-Site Treatment And/Or Stabilization)

Map ID  
Direction  
Distance  
Elevation

MAP FINDINGS

Site

Database(s)

EDR ID Number  
EPA ID Number

**TORRANCE REFINING COMPANY LLC (Continued)**

**S112999364**

Quantity Tons:	14.08
Waste Quantity:	28160
Quantity Unit:	P
Additional Code 1:	Not reported
Additional Code 2:	Not reported
Additional Code 3:	Not reported
Additional Code 4:	Not reported
Additional Code 5:	Not reported
Shipment Date:	20111222
Creation Date:	4/26/2012 20:30:19
Receipt Date:	20111227
Manifest ID:	000495299VES
Trans EPA ID:	CAD982030173
Trans Name:	ECOLOGY CONTROL INDUSTRIES
Trans 2 EPA ID:	Not reported
Trans 2 Name:	Not reported
TSDf EPA ID:	NVT330010000
Trans Name:	US ECOLOGY INC
TSDf Alt EPA ID:	Not reported
TSDf Alt Name:	Not reported
CA Waste Code:	162 - Other spent catalyst
RCRA Code:	Not reported
Disposal Method:	H132 - Landfill Or Surface Impoundment That Will Be Closed As Landfill( To Include On-Site Treatment And/Or Stabilization)
Quantity Tons:	19.66
Waste Quantity:	39320
Quantity Unit:	P
Additional Code 1:	Not reported
Additional Code 2:	Not reported
Additional Code 3:	Not reported
Additional Code 4:	Not reported
Additional Code 5:	Not reported
Shipment Date:	20111222
Creation Date:	4/26/2012 20:30:19
Receipt Date:	20111222
Manifest ID:	000495300VES
Trans EPA ID:	CAD982030173
Trans Name:	ECOLOGY CONTROL INDUSTRIES
Trans 2 EPA ID:	Not reported
Trans 2 Name:	Not reported
TSDf EPA ID:	NVT330010000
Trans Name:	US ECOLOGY INC
TSDf Alt EPA ID:	Not reported
TSDf Alt Name:	Not reported
CA Waste Code:	162 - Other spent catalyst
RCRA Code:	Not reported
Disposal Method:	H132 - Landfill Or Surface Impoundment That Will Be Closed As Landfill( To Include On-Site Treatment And/Or Stabilization)
Quantity Tons:	17.8
Waste Quantity:	35600
Quantity Unit:	P
Additional Code 1:	Not reported
Additional Code 2:	Not reported
Additional Code 3:	Not reported
Additional Code 4:	Not reported

Map ID  
Direction  
Distance  
Elevation

MAP FINDINGS

Site

Database(s)

EDR ID Number  
EPA ID Number

**TORRANCE REFINING COMPANY LLC (Continued)**

**S112999364**

Additional Code 5:	Not reported
Shipment Date:	20111222
Creation Date:	4/26/2012 20:30:19
Receipt Date:	20111222
Manifest ID:	000495301VES
Trans EPA ID:	CAD982030173
Trans Name:	ECOLOGY CONTROL INDUSTRIES
Trans 2 EPA ID:	Not reported
Trans 2 Name:	Not reported
TSDf EPA ID:	NVT330010000
Trans Name:	US ECOLOGY INC
TSDf Alt EPA ID:	Not reported
TSDf Alt Name:	Not reported
CA Waste Code:	162 - Other spent catalyst
RCRA Code:	Not reported
Disposal Method:	H132 - Landfill Or Surface Impoundment That Will Be Closed As Landfill( To Include On-Site Treatment And/Or Stabilization)
Quantity Tons:	16.56
Waste Quantity:	33120
Quantity Unit:	P
Additional Code 1:	Not reported
Additional Code 2:	Not reported
Additional Code 3:	Not reported
Additional Code 4:	Not reported
Additional Code 5:	Not reported
Shipment Date:	20111222
Creation Date:	4/26/2012 20:30:19
Receipt Date:	20111227
Manifest ID:	000495293VES
Trans EPA ID:	CAD982030173
Trans Name:	ECOLOGY CONTROL INDUSTRIES
Trans 2 EPA ID:	Not reported
Trans 2 Name:	Not reported
TSDf EPA ID:	NVT330010000
Trans Name:	US ECOLOGY INC
TSDf Alt EPA ID:	Not reported
TSDf Alt Name:	Not reported
CA Waste Code:	352 - Other organic solids
RCRA Code:	Not reported
Disposal Method:	H132 - Landfill Or Surface Impoundment That Will Be Closed As Landfill( To Include On-Site Treatment And/Or Stabilization)
Quantity Tons:	7.78
Waste Quantity:	15560
Quantity Unit:	P
Additional Code 1:	Not reported
Additional Code 2:	Not reported
Additional Code 3:	Not reported
Additional Code 4:	Not reported
Additional Code 5:	Not reported
Additional Info:	
Year:	2008
Gen EPA ID:	CAD008354052
Shipment Date:	20081231

Map ID  
Direction  
Distance  
Elevation

MAP FINDINGS

Site

Database(s)

EDR ID Number  
EPA ID Number

**TORRANCE REFINING COMPANY LLC (Continued)**

**S112999364**

Creation Date: 4/29/2009 18:30:08  
Receipt Date: 20090107  
Manifest ID: 000232660VES  
Trans EPA ID: CAR000053405  
Trans Name: ISLAND ENVIRONMENTAL SERVICES  
Trans 2 EPA ID: Not reported  
Trans 2 Name: Not reported  
TSDf EPA ID: NVT330010000  
Trans Name: US ECOLOGY INC  
TSDf Alt EPA ID: Not reported  
TSDf Alt Name: Not reported  
CA Waste Code: 181 - Other inorganic solid waste Organics  
RCRA Code: Not reported  
Disposal Method: H039 - Other Recovery Of Reclamation For Reuse Including Acid  
Regeneration, Organics Recovery Ect  
Quantity Tons: 10.36  
Waste Quantity: 20720  
Quantity Unit: P  
Additional Code 1: Not reported  
Additional Code 2: Not reported  
Additional Code 3: Not reported  
Additional Code 4: Not reported  
Additional Code 5: Not reported  
Shipment Date: 20081231  
Creation Date: 4/28/2009 18:30:08  
Receipt Date: 20090102  
Manifest ID: 000232664VES  
Trans EPA ID: CAD982030173  
Trans Name: ECOLOGY CONTROL INDUSTRIES  
Trans 2 EPA ID: Not reported  
Trans 2 Name: Not reported  
TSDf EPA ID: NVT330010000  
Trans Name: US ECOLOGY INC  
TSDf Alt EPA ID: Not reported  
TSDf Alt Name: Not reported  
CA Waste Code: 343 - Unspecified organic liquid mixture  
RCRA Code: D002  
Disposal Method: H039 - Other Recovery Of Reclamation For Reuse Including Acid  
Regeneration, Organics Recovery Ect  
Quantity Tons: 18.67  
Waste Quantity: 37340  
Quantity Unit: P  
Additional Code 1: Not reported  
Additional Code 2: Not reported  
Additional Code 3: Not reported  
Additional Code 4: Not reported  
Additional Code 5: Not reported  
Shipment Date: 20081231  
Creation Date: 4/29/2009 18:30:08  
Receipt Date: 20090106  
Manifest ID: 000232659VES  
Trans EPA ID: CAR000053405  
Trans Name: ISLAND ENVIRONMENTAL SERVICES  
Trans 2 EPA ID: Not reported  
Trans 2 Name: Not reported

Map ID  
Direction  
Distance  
Elevation

MAP FINDINGS

Site

Database(s)

EDR ID Number  
EPA ID Number

**TORRANCE REFINING COMPANY LLC (Continued)**

**S112999364**

TSDF EPA ID:	NVT330010000
Trans Name:	US ECOLOGY INC
TSDF Alt EPA ID:	Not reported
TSDF Alt Name:	Not reported
CA Waste Code:	181 - Other inorganic solid waste Organics
RCRA Code:	Not reported
Disposal Method:	H039 - Other Recovery Of Reclamation For Reuse Including Acid Regeneration, Organics Recovery Ect
Quantity Tons:	11.21
Waste Quantity:	22420
Quantity Unit:	P
Additional Code 1:	Not reported
Additional Code 2:	Not reported
Additional Code 3:	Not reported
Additional Code 4:	Not reported
Additional Code 5:	Not reported
Shipment Date:	20081231
Creation Date:	4/29/2009 18:30:08
Receipt Date:	20090107
Manifest ID:	000232657VES
Trans EPA ID:	CAR000053405
Trans Name:	ISLAND ENVIRONMENTAL SERVICES
Trans 2 EPA ID:	Not reported
Trans 2 Name:	Not reported
TSDF EPA ID:	NVT330010000
Trans Name:	US ECOLOGY INC
TSDF Alt EPA ID:	Not reported
TSDF Alt Name:	Not reported
CA Waste Code:	181 - Other inorganic solid waste Organics
RCRA Code:	Not reported
Disposal Method:	H039 - Other Recovery Of Reclamation For Reuse Including Acid Regeneration, Organics Recovery Ect
Quantity Tons:	8.19
Waste Quantity:	16380
Quantity Unit:	P
Additional Code 1:	Not reported
Additional Code 2:	Not reported
Additional Code 3:	Not reported
Additional Code 4:	Not reported
Additional Code 5:	Not reported
Shipment Date:	20081231
Creation Date:	4/29/2009 18:30:08
Receipt Date:	20090106
Manifest ID:	000232661VES
Trans EPA ID:	CAR000053405
Trans Name:	ISLAND ENVIRONMENTAL SERVICES
Trans 2 EPA ID:	Not reported
Trans 2 Name:	Not reported
TSDF EPA ID:	NVT330010000
Trans Name:	US ECOLOGY INC
TSDF Alt EPA ID:	Not reported
TSDF Alt Name:	Not reported
CA Waste Code:	181 - Other inorganic solid waste Organics
RCRA Code:	Not reported
Disposal Method:	H039 - Other Recovery Of Reclamation For Reuse Including Acid

Map ID  
Direction  
Distance  
Elevation

MAP FINDINGS

Site

Database(s)

EDR ID Number  
EPA ID Number

**TORRANCE REFINING COMPANY LLC (Continued)**

**S112999364**

	Regeneration, Organics Recovery Ect
Quantity Tons:	10.79
Waste Quantity:	21580
Quantity Unit:	P
Additional Code 1:	Not reported
Additional Code 2:	Not reported
Additional Code 3:	Not reported
Additional Code 4:	Not reported
Additional Code 5:	Not reported
Shipment Date:	20081230
Creation Date:	4/16/2009 18:30:10
Receipt Date:	20081230
Manifest ID:	000232655VES
Trans EPA ID:	CAD982030173
Trans Name:	ECOLOGY CONTROL INDUSTRIES
Trans 2 EPA ID:	Not reported
Trans 2 Name:	Not reported
TSDf EPA ID:	NVT330010000
Trans Name:	US ECOLOGY INC
TSDf Alt EPA ID:	Not reported
TSDf Alt Name:	Not reported
CA Waste Code:	352 - Other organic solids
RCRA Code:	Not reported
Disposal Method:	H132 - Landfill Or Surface Impoundment That Will Be Closed As Landfill( To Include On-Site Treatment And/Or Stabilization)
Quantity Tons:	12.18
Waste Quantity:	24360
Quantity Unit:	P
Additional Code 1:	Not reported
Additional Code 2:	Not reported
Additional Code 3:	Not reported
Additional Code 4:	Not reported
Additional Code 5:	Not reported
Shipment Date:	20081230
Creation Date:	4/16/2009 18:30:10
Receipt Date:	20081230
Manifest ID:	000232653VES
Trans EPA ID:	CAD982030173
Trans Name:	ECOLOGY CONTROL INDUSTRIES
Trans 2 EPA ID:	Not reported
Trans 2 Name:	Not reported
TSDf EPA ID:	NVT330010000
Trans Name:	US ECOLOGY INC
TSDf Alt EPA ID:	Not reported
TSDf Alt Name:	Not reported
CA Waste Code:	352 - Other organic solids
RCRA Code:	Not reported
Disposal Method:	H132 - Landfill Or Surface Impoundment That Will Be Closed As Landfill( To Include On-Site Treatment And/Or Stabilization)
Quantity Tons:	19.26
Waste Quantity:	38520
Quantity Unit:	P
Additional Code 1:	Not reported
Additional Code 2:	Not reported
Additional Code 3:	Not reported

Map ID  
Direction  
Distance  
Elevation

MAP FINDINGS

Site

Database(s)

EDR ID Number  
EPA ID Number

**TORRANCE REFINING COMPANY LLC (Continued)**

**S112999364**

Additional Code 4:	Not reported
Additional Code 5:	Not reported
Shipment Date:	20081229
Creation Date:	4/16/2009 18:30:10
Receipt Date:	20081230
Manifest ID:	000232651VES
Trans EPA ID:	CAD982030173
Trans Name:	ECOLOGY CONTROL INDUSTRIES
Trans 2 EPA ID:	Not reported
Trans 2 Name:	Not reported
TSDF EPA ID:	NVT330010000
Trans Name:	US ECOLOGY INC
TSDF Alt EPA ID:	Not reported
TSDF Alt Name:	Not reported
CA Waste Code:	343 - Unspecified organic liquid mixture
RCRA Code:	D002
Disposal Method:	H039 - Other Recovery Of Reclamation For Reuse Including Acid Regeneration, Organics Recovery Ect
Quantity Tons:	17.78
Waste Quantity:	35560
Quantity Unit:	P
Additional Code 1:	Not reported
Additional Code 2:	Not reported
Additional Code 3:	Not reported
Additional Code 4:	Not reported
Additional Code 5:	Not reported
Shipment Date:	20081229
Creation Date:	4/16/2009 18:30:10
Receipt Date:	20081230
Manifest ID:	000232652VES
Trans EPA ID:	CAD982030173
Trans Name:	ECOLOGY CONTROL INDUSTRIES
Trans 2 EPA ID:	Not reported
Trans 2 Name:	Not reported
TSDF EPA ID:	NVT330010000
Trans Name:	US ECOLOGY INC
TSDF Alt EPA ID:	Not reported
TSDF Alt Name:	Not reported
CA Waste Code:	343 - Unspecified organic liquid mixture
RCRA Code:	D002
Disposal Method:	H039 - Other Recovery Of Reclamation For Reuse Including Acid Regeneration, Organics Recovery Ect
Quantity Tons:	21.05
Waste Quantity:	42100
Quantity Unit:	P
Additional Code 1:	Not reported
Additional Code 2:	Not reported
Additional Code 3:	Not reported
Additional Code 4:	Not reported
Additional Code 5:	Not reported
Shipment Date:	20081219
Creation Date:	4/16/2009 18:30:10
Receipt Date:	20081222
Manifest ID:	000232689VES



Map ID  
Direction  
Distance  
Elevation

MAP FINDINGS

Site

Database(s)

EDR ID Number  
EPA ID Number

**TORRANCE REFINING COMPANY LLC (Continued)**

**S112999364**

Trans EPA ID: CAD982030173  
Trans Name: ECOLOGY CONTROL INDUSTRIES  
Trans 2 EPA ID: Not reported  
Trans 2 Name: Not reported  
TSDf EPA ID: NVT330010000  
Trans Name: US ECOLOGY INC  
TSDf Alt EPA ID: Not reported  
TSDf Alt Name: Not reported  
CA Waste Code: 343 - Unspecified organic liquid mixture  
RCRA Code: D002  
Disposal Method: H039 - Other Recovery Of Reclamation For Reuse Including Acid  
Regeneration, Organics Recovery Ect  
Quantity Tons: 17.71  
Waste Quantity: 35420  
Quantity Unit: P  
Additional Code 1: Not reported  
Additional Code 2: Not reported  
Additional Code 3: Not reported  
Additional Code 4: Not reported  
Additional Code 5: Not reported

**Additional Info:**

Year: 2009  
Gen EPA ID: CAD008354052

Shipment Date: 20091229  
Creation Date: 2/3/2010 18:31:10  
Receipt Date: 20091229  
Manifest ID: 000315268VES  
Trans EPA ID: CAD982030173  
Trans Name: ECOLOGY CONTROL INDUSTRIES  
Trans 2 EPA ID: Not reported  
Trans 2 Name: Not reported  
TSDf EPA ID: CAT000646117  
Trans Name: CHEMICAL WASTE MANAGEMENT INC  
TSDf Alt EPA ID: Not reported  
TSDf Alt Name: Not reported  
CA Waste Code: 181 - Other inorganic solid waste Organics  
RCRA Code: Not reported  
Disposal Method: H132 - Landfill Or Surface Impoundment That Will Be Closed As  
Landfill( To Include On-Site Treatment And/Or Stabilization)  
Quantity Tons: 7.19  
Waste Quantity: 14380  
Quantity Unit: P  
Additional Code 1: Not reported  
Additional Code 2: Not reported  
Additional Code 3: Not reported  
Additional Code 4: Not reported  
Additional Code 5: Not reported

Shipment Date: 20091229  
Creation Date: 2/3/2010 18:31:10  
Receipt Date: 20091229  
Manifest ID: 000315268VES  
Trans EPA ID: CAD982030173  
Trans Name: ECOLOGY CONTROL INDUSTRIES  
Trans 2 EPA ID: Not reported

Map ID  
Direction  
Distance  
Elevation

MAP FINDINGS

Site

Database(s)

EDR ID Number  
EPA ID Number

**TORRANCE REFINING COMPANY LLC (Continued)**

**S112999364**

Trans 2 Name:	Not reported
TSDf EPA ID:	CAT000646117
Trans Name:	CHEMICAL WASTE MANAGEMENT INC
TSDf Alt EPA ID:	Not reported
TSDf Alt Name:	Not reported
CA Waste Code:	181 - Other inorganic solid waste Organics
RCRA Code:	Not reported
Disposal Method:	H132 - Landfill Or Surface Impoundment That Will Be Closed As Landfill( To Include On-Site Treatment And/Or Stabilization)
Quantity Tons:	7.49
Waste Quantity:	14980
Quantity Unit:	P
Additional Code 1:	Not reported
Additional Code 2:	Not reported
Additional Code 3:	Not reported
Additional Code 4:	Not reported
Additional Code 5:	Not reported
Shipment Date:	20091229
Creation Date:	3/11/2010 18:30:17
Receipt Date:	20091229
Manifest ID:	000315266VES
Trans EPA ID:	CAD982030173
Trans Name:	ECOLOGY CONTROL INDUSTRIES
Trans 2 EPA ID:	Not reported
Trans 2 Name:	Not reported
TSDf EPA ID:	CAT080013352
Trans Name:	DEMENNO KERDOON
TSDf Alt EPA ID:	Not reported
TSDf Alt Name:	Not reported
CA Waste Code:	343 - Unspecified organic liquid mixture
RCRA Code:	D002
Disposal Method:	H039 - Other Recovery Of Reclamation For Reuse Including Acid Regeneration, Organics Recovery Ect
Quantity Tons:	21.28
Waste Quantity:	42560
Quantity Unit:	P
Additional Code 1:	Not reported
Additional Code 2:	Not reported
Additional Code 3:	Not reported
Additional Code 4:	Not reported
Additional Code 5:	Not reported
Shipment Date:	20091229
Creation Date:	2/3/2010 18:31:10
Receipt Date:	20091229
Manifest ID:	000315270VES
Trans EPA ID:	CAD982030173
Trans Name:	ECOLOGY CONTROL INDUSTRIES
Trans 2 EPA ID:	Not reported
Trans 2 Name:	Not reported
TSDf EPA ID:	CAT000646117
Trans Name:	CHEMICAL WASTE MANAGEMENT INC
TSDf Alt EPA ID:	Not reported
TSDf Alt Name:	Not reported
CA Waste Code:	181 - Other inorganic solid waste Organics
RCRA Code:	Not reported

Map ID  
Direction  
Distance  
Elevation

MAP FINDINGS

Site

Database(s)

EDR ID Number  
EPA ID Number

**TORRANCE REFINING COMPANY LLC (Continued)**

**S112999364**

Disposal Method:	H132 - Landfill Or Surface Impoundment That Will Be Closed As Landfill( To Include On-Site Treatment And/Or Stabilization)
Quantity Tons:	6.91
Waste Quantity:	13820
Quantity Unit:	P
Additional Code 1:	Not reported
Additional Code 2:	Not reported
Additional Code 3:	Not reported
Additional Code 4:	Not reported
Additional Code 5:	Not reported
Shipment Date:	20091229
Creation Date:	2/3/2010 18:31:10
Receipt Date:	20091229
Manifest ID:	000315267VES
Trans EPA ID:	CAD982030173
Trans Name:	ECOLOGY CONTROL INDUSTRIES
Trans 2 EPA ID:	Not reported
Trans 2 Name:	Not reported
TSDf EPA ID:	CAT000646117
Trans Name:	CHEMICAL WASTE MANAGEMENT INC
TSDf Alt EPA ID:	Not reported
TSDf Alt Name:	Not reported
CA Waste Code:	181 - Other inorganic solid waste Organics
RCRA Code:	Not reported
Disposal Method:	H132 - Landfill Or Surface Impoundment That Will Be Closed As Landfill( To Include On-Site Treatment And/Or Stabilization)
Quantity Tons:	6.73
Waste Quantity:	13460
Quantity Unit:	P
Additional Code 1:	Not reported
Additional Code 2:	Not reported
Additional Code 3:	Not reported
Additional Code 4:	Not reported
Additional Code 5:	Not reported
Shipment Date:	20091229
Creation Date:	2/3/2010 18:31:10
Receipt Date:	20091229
Manifest ID:	000315267VES
Trans EPA ID:	CAD982030173
Trans Name:	ECOLOGY CONTROL INDUSTRIES
Trans 2 EPA ID:	Not reported
Trans 2 Name:	Not reported
TSDf EPA ID:	CAT000646117
Trans Name:	CHEMICAL WASTE MANAGEMENT INC
TSDf Alt EPA ID:	Not reported
TSDf Alt Name:	Not reported
CA Waste Code:	181 - Other inorganic solid waste Organics
RCRA Code:	Not reported
Disposal Method:	H132 - Landfill Or Surface Impoundment That Will Be Closed As Landfill( To Include On-Site Treatment And/Or Stabilization)
Quantity Tons:	8.07
Waste Quantity:	16140
Quantity Unit:	P
Additional Code 1:	Not reported
Additional Code 2:	Not reported

Map ID  
Direction  
Distance  
Elevation

MAP FINDINGS

Site

Database(s)

EDR ID Number  
EPA ID Number

**TORRANCE REFINING COMPANY LLC (Continued)**

**S112999364**

Additional Code 3:	Not reported
Additional Code 4:	Not reported
Additional Code 5:	Not reported
Shipment Date:	20091229
Creation Date:	2/3/2010 18:31:10
Receipt Date:	20091229
Manifest ID:	000315270VES
Trans EPA ID:	CAD982030173
Trans Name:	ECOLOGY CONTROL INDUSTRIES
Trans 2 EPA ID:	Not reported
Trans 2 Name:	Not reported
TSDf EPA ID:	CAT000646117
Trans Name:	CHEMICAL WASTE MANAGEMENT INC
TSDf Alt EPA ID:	Not reported
TSDf Alt Name:	Not reported
CA Waste Code:	181 - Other inorganic solid waste Organics
RCRA Code:	Not reported
Disposal Method:	H132 - Landfill Or Surface Impoundment That Will Be Closed As Landfill( To Include On-Site Treatment And/Or Stabilization)
Quantity Tons:	6.82
Waste Quantity:	13640
Quantity Unit:	P
Additional Code 1:	Not reported
Additional Code 2:	Not reported
Additional Code 3:	Not reported
Additional Code 4:	Not reported
Additional Code 5:	Not reported
Shipment Date:	20091228
Creation Date:	2/3/2010 18:31:10
Receipt Date:	20091229
Manifest ID:	000315269VES
Trans EPA ID:	CAD982030173
Trans Name:	ECOLOGY CONTROL INDUSTRIES
Trans 2 EPA ID:	Not reported
Trans 2 Name:	Not reported
TSDf EPA ID:	CAT000646117
Trans Name:	CHEMICAL WASTE MANAGEMENT INC
TSDf Alt EPA ID:	Not reported
TSDf Alt Name:	Not reported
CA Waste Code:	181 - Other inorganic solid waste Organics
RCRA Code:	Not reported
Disposal Method:	H132 - Landfill Or Surface Impoundment That Will Be Closed As Landfill( To Include On-Site Treatment And/Or Stabilization)
Quantity Tons:	7.96
Waste Quantity:	15920
Quantity Unit:	P
Additional Code 1:	Not reported
Additional Code 2:	Not reported
Additional Code 3:	Not reported
Additional Code 4:	Not reported
Additional Code 5:	Not reported
Shipment Date:	20091228
Creation Date:	2/3/2010 18:31:10
Receipt Date:	20091229

Map ID  
Direction  
Distance  
Elevation

MAP FINDINGS

Site

Database(s)

EDR ID Number  
EPA ID Number

**TORRANCE REFINING COMPANY LLC (Continued)**

**S112999364**

Manifest ID: 000315269VES  
Trans EPA ID: CAD982030173  
Trans Name: ECOLOGY CONTROL INDUSTRIES  
Trans 2 EPA ID: Not reported  
Trans 2 Name: Not reported  
TSDf EPA ID: CAT000646117  
Trans Name: CHEMICAL WASTE MANAGEMENT INC  
TSDf Alt EPA ID: Not reported  
TSDf Alt Name: Not reported  
CA Waste Code: 181 - Other inorganic solid waste Organics  
RCRA Code: Not reported  
Disposal Method: H132 - Landfill Or Surface Impoundment That Will Be Closed As Landfill( To Include On-Site Treatment And/Or Stabilization)  
  
Quantity Tons: 6.5  
Waste Quantity: 13000  
Quantity Unit: P  
Additional Code 1: Not reported  
Additional Code 2: Not reported  
Additional Code 3: Not reported  
Additional Code 4: Not reported  
Additional Code 5: Not reported

Shipment Date: 20091223  
Creation Date: 3/5/2010 18:30:08  
Receipt Date: 20091223  
Manifest ID: 000315274VES  
Trans EPA ID: CAD982030173  
Trans Name: ECOLOGY CONTROL INDUSTRIES  
Trans 2 EPA ID: Not reported  
Trans 2 Name: Not reported  
TSDf EPA ID: CAT000646117  
Trans Name: CHEMICAL WASTE MANAGEMENT INC  
TSDf Alt EPA ID: Not reported  
TSDf Alt Name: Not reported  
CA Waste Code: 181 - Other inorganic solid waste Organics  
RCRA Code: Not reported  
Disposal Method: H132 - Landfill Or Surface Impoundment That Will Be Closed As Landfill( To Include On-Site Treatment And/Or Stabilization)  
  
Quantity Tons: 7.38  
Waste Quantity: 14760  
Quantity Unit: P  
Additional Code 1: Not reported  
Additional Code 2: Not reported  
Additional Code 3: Not reported  
Additional Code 4: Not reported  
Additional Code 5: Not reported

Additional Info:  
Year: 2010  
Gen EPA ID: CAD008354052

Shipment Date: 20101230  
Creation Date: 5/24/2011 18:30:28  
Receipt Date: 20101230  
Manifest ID: 000476990VES  
Trans EPA ID: CAD982030173  
Trans Name: ECOLOGY CONTROL INDUSTRIES

Map ID  
Direction  
Distance  
Elevation

MAP FINDINGS

Site

Database(s)

EDR ID Number  
EPA ID Number

**TORRANCE REFINING COMPANY LLC (Continued)**

**S112999364**

Trans 2 EPA ID:	Not reported
Trans 2 Name:	Not reported
TSDf EPA ID:	NVT330010000
Trans Name:	US ECOLOGY INC
TSDf Alt EPA ID:	Not reported
TSDf Alt Name:	Not reported
CA Waste Code:	352 - Other organic solids
RCRA Code:	Not reported
Disposal Method:	H132 - Landfill Or Surface Impoundment That Will Be Closed As Landfill( To Include On-Site Treatment And/Or Stabilization)
Quantity Tons:	14.8
Waste Quantity:	29600
Quantity Unit:	P
Additional Code 1:	Not reported
Additional Code 2:	Not reported
Additional Code 3:	Not reported
Additional Code 4:	Not reported
Additional Code 5:	Not reported
Shipment Date:	20101230
Creation Date:	5/24/2011 18:30:28
Receipt Date:	20101230
Manifest ID:	000476989VES
Trans EPA ID:	CAD982030173
Trans Name:	ECOLOGY CONTROL INDUSTRIES
Trans 2 EPA ID:	Not reported
Trans 2 Name:	Not reported
TSDf EPA ID:	NVT330010000
Trans Name:	US ECOLOGY INC
TSDf Alt EPA ID:	Not reported
TSDf Alt Name:	Not reported
CA Waste Code:	352 - Other organic solids
RCRA Code:	Not reported
Disposal Method:	H132 - Landfill Or Surface Impoundment That Will Be Closed As Landfill( To Include On-Site Treatment And/Or Stabilization)
Quantity Tons:	17.41
Waste Quantity:	34820
Quantity Unit:	P
Additional Code 1:	Not reported
Additional Code 2:	Not reported
Additional Code 3:	Not reported
Additional Code 4:	Not reported
Additional Code 5:	Not reported
Shipment Date:	20101229
Creation Date:	2/8/2011 18:30:37
Receipt Date:	20101229
Manifest ID:	000476977VES
Trans EPA ID:	CAD982030173
Trans Name:	ECOLOGY CONTROL INDUSTRIES
Trans 2 EPA ID:	Not reported
Trans 2 Name:	Not reported
TSDf EPA ID:	CAT000646117
Trans Name:	CHEMICAL WASTE MANAGEMENT INC
TSDf Alt EPA ID:	Not reported
TSDf Alt Name:	Not reported
CA Waste Code:	181 - Other inorganic solid waste Organics

Map ID  
Direction  
Distance  
Elevation

MAP FINDINGS

Site

Database(s)

EDR ID Number  
EPA ID Number

**TORRANCE REFINING COMPANY LLC (Continued)**

**S112999364**

RCRA Code: Not reported  
Disposal Method: H132 - Landfill Or Surface Impoundment That Will Be Closed As  
Landfill( To Include On-Site Treatment And/Or Stabilization)  
Quantity Tons: 7.24  
Waste Quantity: 14480  
Quantity Unit: P  
Additional Code 1: Not reported  
Additional Code 2: Not reported  
Additional Code 3: Not reported  
Additional Code 4: Not reported  
Additional Code 5: Not reported

Shipment Date: 20101229  
Creation Date: 2/8/2011 18:30:37  
Receipt Date: 20101229  
Manifest ID: 000476978VES  
Trans EPA ID: CAD982030173  
Trans Name: ECOLOGY CONTROL INDUSTRIES  
Trans 2 EPA ID: Not reported  
Trans 2 Name: Not reported  
TSDf EPA ID: CAT000646117  
Trans Name: CHEMICAL WASTE MANAGEMENT INC  
TSDf Alt EPA ID: Not reported  
TSDf Alt Name: Not reported  
CA Waste Code: 181 - Other inorganic solid waste Organics  
RCRA Code: Not reported  
Disposal Method: H132 - Landfill Or Surface Impoundment That Will Be Closed As  
Landfill( To Include On-Site Treatment And/Or Stabilization)

Quantity Tons: 7.24  
Waste Quantity: 14480  
Quantity Unit: P  
Additional Code 1: Not reported  
Additional Code 2: Not reported  
Additional Code 3: Not reported  
Additional Code 4: Not reported  
Additional Code 5: Not reported

Shipment Date: 20101229  
Creation Date: 2/8/2011 18:30:37  
Receipt Date: 20101229  
Manifest ID: 000476978VES  
Trans EPA ID: CAD982030173  
Trans Name: ECOLOGY CONTROL INDUSTRIES  
Trans 2 EPA ID: Not reported  
Trans 2 Name: Not reported  
TSDf EPA ID: CAT000646117  
Trans Name: CHEMICAL WASTE MANAGEMENT INC  
TSDf Alt EPA ID: Not reported  
TSDf Alt Name: Not reported  
CA Waste Code: 181 - Other inorganic solid waste Organics  
RCRA Code: Not reported  
Disposal Method: H132 - Landfill Or Surface Impoundment That Will Be Closed As  
Landfill( To Include On-Site Treatment And/Or Stabilization)

Quantity Tons: 7.21  
Waste Quantity: 14420  
Quantity Unit: P  
Additional Code 1: Not reported

Map ID  
Direction  
Distance  
Elevation

MAP FINDINGS

Site

Database(s)

EDR ID Number  
EPA ID Number

**TORRANCE REFINING COMPANY LLC (Continued)**

**S112999364**

Additional Code 2:	Not reported
Additional Code 3:	Not reported
Additional Code 4:	Not reported
Additional Code 5:	Not reported
Shipment Date:	20101229
Creation Date:	2/8/2011 18:30:37
Receipt Date:	20101229
Manifest ID:	000476977VES
Trans EPA ID:	CAD982030173
Trans Name:	ECOLOGY CONTROL INDUSTRIES
Trans 2 EPA ID:	Not reported
Trans 2 Name:	Not reported
TSDf EPA ID:	CAT000646117
Trans Name:	CHEMICAL WASTE MANAGEMENT INC
TSDf Alt EPA ID:	Not reported
TSDf Alt Name:	Not reported
CA Waste Code:	181 - Other inorganic solid waste Organics
RCRA Code:	Not reported
Disposal Method:	H132 - Landfill Or Surface Impoundment That Will Be Closed As Landfill( To Include On-Site Treatment And/Or Stabilization)
Quantity Tons:	6.54
Waste Quantity:	13080
Quantity Unit:	P
Additional Code 1:	Not reported
Additional Code 2:	Not reported
Additional Code 3:	Not reported
Additional Code 4:	Not reported
Additional Code 5:	Not reported
Shipment Date:	20101229
Creation Date:	2/8/2011 18:30:37
Receipt Date:	20101229
Manifest ID:	000476976VES
Trans EPA ID:	CAD982030173
Trans Name:	ECOLOGY CONTROL INDUSTRIES
Trans 2 EPA ID:	Not reported
Trans 2 Name:	Not reported
TSDf EPA ID:	CAT000646117
Trans Name:	CHEMICAL WASTE MANAGEMENT INC
TSDf Alt EPA ID:	Not reported
TSDf Alt Name:	Not reported
CA Waste Code:	181 - Other inorganic solid waste Organics
RCRA Code:	Not reported
Disposal Method:	H132 - Landfill Or Surface Impoundment That Will Be Closed As Landfill( To Include On-Site Treatment And/Or Stabilization)
Quantity Tons:	6.8
Waste Quantity:	13600
Quantity Unit:	P
Additional Code 1:	Not reported
Additional Code 2:	Not reported
Additional Code 3:	Not reported
Additional Code 4:	Not reported
Additional Code 5:	Not reported
Shipment Date:	20101229
Creation Date:	2/8/2011 18:30:37



Map ID  
Direction  
Distance  
Elevation

MAP FINDINGS

Site

Database(s)

EDR ID Number  
EPA ID Number

**TORRANCE REFINING COMPANY LLC (Continued)**

**S112999364**

Receipt Date: 20101229  
Manifest ID: 000476976VES  
Trans EPA ID: CAD982030173  
Trans Name: ECOLOGY CONTROL INDUSTRIES  
Trans 2 EPA ID: Not reported  
Trans 2 Name: Not reported  
TSDf EPA ID: CAT000646117  
Trans Name: CHEMICAL WASTE MANAGEMENT INC  
TSDf Alt EPA ID: Not reported  
TSDf Alt Name: Not reported  
CA Waste Code: 181 - Other inorganic solid waste Organics  
RCRA Code: Not reported  
Disposal Method: H132 - Landfill Or Surface Impoundment That Will Be Closed As Landfill( To Include On-Site Treatment And/Or Stabilization)  
  
Quantity Tons: 7.23  
Waste Quantity: 14460  
Quantity Unit: P  
Additional Code 1: Not reported  
Additional Code 2: Not reported  
Additional Code 3: Not reported  
Additional Code 4: Not reported  
Additional Code 5: Not reported  
  
Shipment Date: 20101228  
Creation Date: 5/26/2011 18:30:11  
Receipt Date: 20101228  
Manifest ID: 000476974VES  
Trans EPA ID: CAD982030173  
Trans Name: ECOLOGY CONTROL INDUSTRIES  
Trans 2 EPA ID: Not reported  
Trans 2 Name: Not reported  
TSDf EPA ID: NVT330010000  
Trans Name: US ECOLOGY INC  
TSDf Alt EPA ID: Not reported  
TSDf Alt Name: Not reported  
CA Waste Code: 352 - Other organic solids  
RCRA Code: Not reported  
Disposal Method: H132 - Landfill Or Surface Impoundment That Will Be Closed As Landfill( To Include On-Site Treatment And/Or Stabilization)  
  
Quantity Tons: 19.38  
Waste Quantity: 38760  
Quantity Unit: P  
Additional Code 1: Not reported  
Additional Code 2: Not reported  
Additional Code 3: Not reported  
Additional Code 4: Not reported  
Additional Code 5: Not reported  
  
Shipment Date: 20101228  
Creation Date: 3/30/2011 18:30:08  
Receipt Date: 20110117  
Manifest ID: 000476975VES  
Trans EPA ID: CAR000121731  
Trans Name: WBR TRANSPORTATION LLC  
Trans 2 EPA ID: NED001792910  
Trans 2 Name: UNION PACIFIC RAILROAD  
TSDf EPA ID: UTC093012201

Map ID  
Direction  
Distance  
Elevation

MAP FINDINGS

Site

Database(s)

EDR ID Number  
EPA ID Number

**TORRANCE REFINING COMPANY LLC (Continued)**

**S112999364**

Trans Name: ECDC ENVIRONMENTAL LC  
TSDf Alt EPA ID: Not reported  
TSDf Alt Name: Not reported  
CA Waste Code: 181 - Other inorganic solid waste Organics  
RCRA Code: Not reported  
Disposal Method: H132 - Landfill Or Surface Impoundment That Will Be Closed As  
Landfill( To Include On-Site Treatment And/Or Stabilization)  
Quantity Tons: 17.79  
Waste Quantity: 35580  
Quantity Unit: P  
Additional Code 1: Not reported  
Additional Code 2: Not reported  
Additional Code 3: Not reported  
Additional Code 4: Not reported  
Additional Code 5: Not reported

Additional Info:

Year: 2001  
Gen EPA ID: CAD008354052

Shipment Date: 20011221  
Creation Date: 2/20/2002 0:00:00  
Receipt Date: 20011221  
Manifest ID: 96683073  
Trans EPA ID: CAD004778742  
Trans Name: Not reported  
Trans 2 EPA ID: Not reported  
Trans 2 Name: Not reported  
TSDf EPA ID: CAT000646117  
Trans Name: Not reported  
TSDf Alt EPA ID: CAT000646117  
TSDf Alt Name: Not reported  
CA Waste Code: 352 - Other organic solids  
RCRA Code: Not reported  
Disposal Method: D80 - Disposal, Land Fill  
Quantity Tons: 15.3  
Waste Quantity: 30600  
Quantity Unit: P  
Additional Code 1: Not reported  
Additional Code 2: Not reported  
Additional Code 3: Not reported  
Additional Code 4: Not reported  
Additional Code 5: Not reported

Shipment Date: 20011221  
Creation Date: 2/13/2002 0:00:00  
Receipt Date: 20011221  
Manifest ID: 96683072  
Trans EPA ID: CAD004778742  
Trans Name: Not reported  
Trans 2 EPA ID: Not reported  
Trans 2 Name: Not reported  
TSDf EPA ID: CAT000646117  
Trans Name: Not reported  
TSDf Alt EPA ID: CAT000646117  
TSDf Alt Name: Not reported  
CA Waste Code: 352 - Other organic solids

Map ID  
Direction  
Distance  
Elevation

MAP FINDINGS

Site

Database(s)

EDR ID Number  
EPA ID Number

**TORRANCE REFINING COMPANY LLC (Continued)**

**S112999364**

RCRA Code: Not reported  
Disposal Method: D80 - Disposal, Land Fill  
Quantity Tons: 15.83  
Waste Quantity: 31660  
Quantity Unit: P  
Additional Code 1: Not reported  
Additional Code 2: Not reported  
Additional Code 3: Not reported  
Additional Code 4: Not reported  
Additional Code 5: Not reported

Shipment Date: 20011220  
Creation Date: 2/20/2002 0:00:00  
Receipt Date: 20011221  
Manifest ID: 96683070  
Trans EPA ID: CAD004778742  
Trans Name: Not reported  
Trans 2 EPA ID: Not reported  
Trans 2 Name: Not reported  
TSDf EPA ID: CAT000646117  
Trans Name: Not reported  
TSDf Alt EPA ID: CAT000646117  
TSDf Alt Name: Not reported  
CA Waste Code: 352 - Other organic solids  
RCRA Code: Not reported  
Disposal Method: D80 - Disposal, Land Fill  
Quantity Tons: 17.05  
Waste Quantity: 34100  
Quantity Unit: P  
Additional Code 1: Not reported  
Additional Code 2: Not reported  
Additional Code 3: Not reported  
Additional Code 4: Not reported  
Additional Code 5: Not reported

Shipment Date: 20011220  
Creation Date: 2/13/2002 0:00:00  
Receipt Date: 20011220  
Manifest ID: 96683068  
Trans EPA ID: CAD004778742  
Trans Name: Not reported  
Trans 2 EPA ID: Not reported  
Trans 2 Name: Not reported  
TSDf EPA ID: CAT000646117  
Trans Name: Not reported  
TSDf Alt EPA ID: CAT000646117  
TSDf Alt Name: Not reported  
CA Waste Code: 352 - Other organic solids  
RCRA Code: Not reported  
Disposal Method: D80 - Disposal, Land Fill  
Quantity Tons: 14.36  
Waste Quantity: 28720  
Quantity Unit: P  
Additional Code 1: Not reported  
Additional Code 2: Not reported  
Additional Code 3: Not reported  
Additional Code 4: Not reported

Map ID  
Direction  
Distance  
Elevation

MAP FINDINGS

Site

Database(s)

EDR ID Number  
EPA ID Number

**TORRANCE REFINING COMPANY LLC (Continued)**

**S112999364**

Additional Code 5:	Not reported
Shipment Date:	20011219
Creation Date:	2/20/2002 0:00:00
Receipt Date:	20020102
Manifest ID:	96683069
Trans EPA ID:	CAD004778742
Trans Name:	Not reported
Trans 2 EPA ID:	Not reported
Trans 2 Name:	Not reported
TSDf EPA ID:	CAT000646117
Trans Name:	Not reported
TSDf Alt EPA ID:	CAT000646117
TSDf Alt Name:	Not reported
CA Waste Code:	352 - Other organic solids
RCRA Code:	Not reported
Disposal Method:	D80 - Disposal, Land Fill
Quantity Tons:	15.05
Waste Quantity:	30100
Quantity Unit:	P
Additional Code 1:	Not reported
Additional Code 2:	Not reported
Additional Code 3:	Not reported
Additional Code 4:	Not reported
Additional Code 5:	Not reported
Shipment Date:	20011219
Creation Date:	2/13/2002 0:00:00
Receipt Date:	20011219
Manifest ID:	96683060
Trans EPA ID:	CAD004778742
Trans Name:	Not reported
Trans 2 EPA ID:	Not reported
Trans 2 Name:	Not reported
TSDf EPA ID:	CAT000646117
Trans Name:	Not reported
TSDf Alt EPA ID:	Not reported
TSDf Alt Name:	Not reported
CA Waste Code:	352 - Other organic solids
RCRA Code:	Not reported
Disposal Method:	D80 - Disposal, Land Fill
Quantity Tons:	14.3
Waste Quantity:	28600
Quantity Unit:	P
Additional Code 1:	Not reported
Additional Code 2:	Not reported
Additional Code 3:	Not reported
Additional Code 4:	Not reported
Additional Code 5:	Not reported
Shipment Date:	20011219
Creation Date:	2/13/2002 0:00:00
Receipt Date:	20011219
Manifest ID:	96683061
Trans EPA ID:	CAD004778742
Trans Name:	Not reported
Trans 2 EPA ID:	Not reported

Map ID  
Direction  
Distance  
Elevation

MAP FINDINGS

Site

Database(s)

EDR ID Number  
EPA ID Number

**TORRANCE REFINING COMPANY LLC (Continued)**

**S112999364**

Trans 2 Name: Not reported  
TSDf EPA ID: CAT000646117  
Trans Name: Not reported  
TSDf Alt EPA ID: Not reported  
TSDf Alt Name: Not reported  
CA Waste Code: 352 - Other organic solids  
RCRA Code: Not reported  
Disposal Method: D80 - Disposal, Land Fill  
Quantity Tons: 16.856  
Waste Quantity: 20  
Quantity Unit: Y  
Additional Code 1: Not reported  
Additional Code 2: Not reported  
Additional Code 3: Not reported  
Additional Code 4: Not reported  
Additional Code 5: Not reported

Shipment Date: 20011219  
Creation Date: 2/13/2002 0:00:00  
Receipt Date: 20011219  
Manifest ID: 96683062  
Trans EPA ID: CAD004778742  
Trans Name: Not reported  
Trans 2 EPA ID: Not reported  
Trans 2 Name: Not reported  
TSDf EPA ID: CAT000646117  
Trans Name: Not reported  
TSDf Alt EPA ID: Not reported  
TSDf Alt Name: Not reported  
CA Waste Code: 352 - Other organic solids  
RCRA Code: Not reported  
Disposal Method: D80 - Disposal, Land Fill  
Quantity Tons: 33.712  
Waste Quantity: 40  
Quantity Unit: Y  
Additional Code 1: Not reported  
Additional Code 2: Not reported  
Additional Code 3: Not reported  
Additional Code 4: Not reported  
Additional Code 5: Not reported

Shipment Date: 20011217  
Creation Date: 2/20/2002 0:00:00  
Receipt Date: 20011231  
Manifest ID: 96683066  
Trans EPA ID: NJD080631369  
Trans Name: Not reported  
Trans 2 EPA ID: CAT000624247  
Trans 2 Name: Not reported  
TSDf EPA ID: CAT080014079  
Trans Name: Not reported  
TSDf Alt EPA ID: CAT080014079  
TSDf Alt Name: Not reported  
CA Waste Code: 212 - Oxygenated solvents (acetone, butanol, ethyl acetate, etc.  
RCRA Code: D001  
Disposal Method: H01 - Transfer Station  
Quantity Tons: 0.2

Map ID  
Direction  
Distance  
Elevation

MAP FINDINGS

Site

Database(s)

EDR ID Number  
EPA ID Number

**TORRANCE REFINING COMPANY LLC (Continued)**

**S112999364**

Waste Quantity: 400  
Quantity Unit: P  
Additional Code 1: Not reported  
Additional Code 2: Not reported  
Additional Code 3: Not reported  
Additional Code 4: Not reported  
Additional Code 5: Not reported

Shipment Date: 20011217  
Creation Date: 2/20/2002 0:00:00  
Receipt Date: 20011231  
Manifest ID: 96683066  
Trans EPA ID: NJD080631369  
Trans Name: Not reported  
Trans 2 EPA ID: CAT000624247  
Trans 2 Name: Not reported  
TSDf EPA ID: CAT080014079  
Trans Name: Not reported  
TSDf Alt EPA ID: CAT080014079  
TSDf Alt Name: Not reported  
CA Waste Code: 551 - Laboratory waste chemicals 561 Detergent and soap  
RCRA Code: D001  
Disposal Method: H01 - Transfer Station  
Quantity Tons: 0.03  
Waste Quantity: 60  
Quantity Unit: P  
Additional Code 1: Not reported  
Additional Code 2: Not reported  
Additional Code 3: Not reported  
Additional Code 4: Not reported  
Additional Code 5: Not reported

Additional Info:

Year: 1995  
Gen EPA ID: CAD008354052

Shipment Date: 19951229  
Creation Date: 7/29/1996 0:00:00  
Receipt Date: 19960109  
Manifest ID: 92635693  
Trans EPA ID: CAD000083121  
Trans Name: Not reported  
Trans 2 EPA ID: NED001792910  
Trans 2 Name: Not reported  
TSDf EPA ID: UTC093012201  
Trans Name: Not reported  
TSDf Alt EPA ID: Not reported  
TSDf Alt Name: Not reported  
CA Waste Code: 611 - Contaminated soil from site clean-ups  
RCRA Code: Not reported  
Disposal Method: D80 - Disposal, Land Fill  
Quantity Tons: 13.01  
Waste Quantity: 26020  
Quantity Unit: P  
Additional Code 1: Not reported  
Additional Code 2: Not reported  
Additional Code 3: Not reported

Map ID  
Direction  
Distance  
Elevation

MAP FINDINGS

Site

Database(s)

EDR ID Number  
EPA ID Number

**TORRANCE REFINING COMPANY LLC (Continued)**

**S112999364**

Additional Code 4:	Not reported
Additional Code 5:	Not reported
Shipment Date:	19951229
Creation Date:	7/29/1996 0:00:00
Receipt Date:	19960105
Manifest ID:	92635694
Trans EPA ID:	CAD000083121
Trans Name:	Not reported
Trans 2 EPA ID:	NED001792910
Trans 2 Name:	Not reported
TSDf EPA ID:	UTC093012201
Trans Name:	Not reported
TSDf Alt EPA ID:	Not reported
TSDf Alt Name:	Not reported
CA Waste Code:	352 - Other organic solids
RCRA Code:	Not reported
Disposal Method:	D80 - Disposal, Land Fill
Quantity Tons:	4.55
Waste Quantity:	9100
Quantity Unit:	P
Additional Code 1:	Not reported
Additional Code 2:	Not reported
Additional Code 3:	Not reported
Additional Code 4:	Not reported
Additional Code 5:	Not reported
Shipment Date:	19951229
Creation Date:	7/29/1996 0:00:00
Receipt Date:	19960105
Manifest ID:	92635692
Trans EPA ID:	CAD000083121
Trans Name:	Not reported
Trans 2 EPA ID:	NED001792910
Trans 2 Name:	Not reported
TSDf EPA ID:	UTC093012201
Trans Name:	Not reported
TSDf Alt EPA ID:	Not reported
TSDf Alt Name:	Not reported
CA Waste Code:	611 - Contaminated soil from site clean-ups
RCRA Code:	Not reported
Disposal Method:	D80 - Disposal, Land Fill
Quantity Tons:	18.98
Waste Quantity:	37960
Quantity Unit:	P
Additional Code 1:	Not reported
Additional Code 2:	Not reported
Additional Code 3:	Not reported
Additional Code 4:	Not reported
Additional Code 5:	Not reported
Shipment Date:	19951220
Creation Date:	7/29/1996 0:00:00
Receipt Date:	19960102
Manifest ID:	92635691
Trans EPA ID:	CA0000083121
Trans Name:	Not reported

Map ID  
Direction  
Distance  
Elevation

MAP FINDINGS

Site

Database(s)

EDR ID Number  
EPA ID Number

**TORRANCE REFINING COMPANY LLC (Continued)**

**S112999364**

Trans 2 EPA ID: NED001792910  
Trans 2 Name: Not reported  
TSDf EPA ID: UTC093012201  
Trans Name: Not reported  
TSDf Alt EPA ID: Not reported  
TSDf Alt Name: Not reported  
CA Waste Code: 181 - Other inorganic solid waste Organics  
RCRA Code: Not reported  
Disposal Method: D80 - Disposal, Land Fill  
Quantity Tons: 6.18  
Waste Quantity: 12360  
Quantity Unit: P  
Additional Code 1: Not reported  
Additional Code 2: Not reported  
Additional Code 3: Not reported  
Additional Code 4: Not reported  
Additional Code 5: Not reported

Shipment Date: 19951220  
Creation Date: 7/29/1996 0:00:00  
Receipt Date: 19960102  
Manifest ID: 92635688  
Trans EPA ID: CAD000083121  
Trans Name: Not reported  
Trans 2 EPA ID: NED001792910  
Trans 2 Name: Not reported  
TSDf EPA ID: UTC093012201  
Trans Name: Not reported  
TSDf Alt EPA ID: Not reported  
TSDf Alt Name: Not reported  
CA Waste Code: 151 - Asbestos-containing waste  
RCRA Code: Not reported  
Disposal Method: D80 - Disposal, Land Fill  
Quantity Tons: 1.76  
Waste Quantity: 3520  
Quantity Unit: P  
Additional Code 1: Not reported  
Additional Code 2: Not reported  
Additional Code 3: Not reported  
Additional Code 4: Not reported  
Additional Code 5: Not reported

Shipment Date: 19951220  
Creation Date: 7/26/1996 0:00:00  
Receipt Date: 19951228  
Manifest ID: 92635689  
Trans EPA ID: CAD000083121  
Trans Name: Not reported  
Trans 2 EPA ID: NED001792910  
Trans 2 Name: Not reported  
TSDf EPA ID: UTC093012201  
Trans Name: Not reported  
TSDf Alt EPA ID: Not reported  
TSDf Alt Name: Not reported  
CA Waste Code: 181 - Other inorganic solid waste Organics  
RCRA Code: Not reported  
Disposal Method: - Not reported



Map ID  
Direction  
Distance  
Elevation

MAP FINDINGS

Site

Database(s)

EDR ID Number  
EPA ID Number

**TORRANCE REFINING COMPANY LLC (Continued)**

**S112999364**

Quantity Tons:	2.98
Waste Quantity:	5960
Quantity Unit:	P
Additional Code 1:	Not reported
Additional Code 2:	Not reported
Additional Code 3:	Not reported
Additional Code 4:	Not reported
Additional Code 5:	Not reported
Shipment Date:	19951220
Creation Date:	7/26/1996 0:00:00
Receipt Date:	19951228
Manifest ID:	92635690
Trans EPA ID:	CAD000083121
Trans Name:	Not reported
Trans 2 EPA ID:	NED001792910
Trans 2 Name:	Not reported
TSDf EPA ID:	UTC093012201
Trans Name:	Not reported
TSDf Alt EPA ID:	Not reported
TSDf Alt Name:	Not reported
CA Waste Code:	181 - Other inorganic solid waste Organics
RCRA Code:	Not reported
Disposal Method:	- Not reported
Quantity Tons:	7
Waste Quantity:	14000
Quantity Unit:	P
Additional Code 1:	Not reported
Additional Code 2:	Not reported
Additional Code 3:	Not reported
Additional Code 4:	Not reported
Additional Code 5:	Not reported
Shipment Date:	19951214
Creation Date:	7/26/1996 0:00:00
Receipt Date:	19951221
Manifest ID:	92635687
Trans EPA ID:	CAD000083121
Trans Name:	Not reported
Trans 2 EPA ID:	NED001792910
Trans 2 Name:	Not reported
TSDf EPA ID:	UTC093012201
Trans Name:	Not reported
TSDf Alt EPA ID:	Not reported
TSDf Alt Name:	Not reported
CA Waste Code:	352 - Other organic solids
RCRA Code:	Not reported
Disposal Method:	D80 - Disposal, Land Fill
Quantity Tons:	19.64
Waste Quantity:	39280
Quantity Unit:	P
Additional Code 1:	Not reported
Additional Code 2:	Not reported
Additional Code 3:	Not reported
Additional Code 4:	Not reported
Additional Code 5:	Not reported

Map ID  
Direction  
Distance  
Elevation

MAP FINDINGS

Site

Database(s)

EDR ID Number  
EPA ID Number

**TORRANCE REFINING COMPANY LLC (Continued)**

**S112999364**

Shipment Date: 19951214  
Creation Date: 7/26/1996 0:00:00  
Receipt Date: 19951219  
Manifest ID: 92635681  
Trans EPA ID: CAD000083121  
Trans Name: Not reported  
Trans 2 EPA ID: NED001792910  
Trans 2 Name: Not reported  
TSDf EPA ID: UTC093012201  
Trans Name: Not reported  
TSDf Alt EPA ID: Not reported  
TSDf Alt Name: Not reported  
CA Waste Code: 352 - Other organic solids  
RCRA Code: Not reported  
Disposal Method: D80 - Disposal, Land Fill  
Quantity Tons: 13.65  
Waste Quantity: 27300  
Quantity Unit: P  
Additional Code 1: Not reported  
Additional Code 2: Not reported  
Additional Code 3: Not reported  
Additional Code 4: Not reported  
Additional Code 5: Not reported

Shipment Date: 19951206  
Creation Date: 7/26/1996 0:00:00  
Receipt Date: 19951212  
Manifest ID: 92635680  
Trans EPA ID: CAD000083121  
Trans Name: Not reported  
Trans 2 EPA ID: NED001792910  
Trans 2 Name: Not reported  
TSDf EPA ID: UTC093012201  
Trans Name: Not reported  
TSDf Alt EPA ID: Not reported  
TSDf Alt Name: Not reported  
CA Waste Code: 352 - Other organic solids  
RCRA Code: Not reported  
Disposal Method: D80 - Disposal, Land Fill  
Quantity Tons: 8.88  
Waste Quantity: 17760  
Quantity Unit: P  
Additional Code 1: Not reported  
Additional Code 2: Not reported  
Additional Code 3: Not reported  
Additional Code 4: Not reported  
Additional Code 5: Not reported

Additional Info:  
Year: 1993  
Gen EPA ID: CAD008354052

Shipment Date: 19931221  
Creation Date: 9/14/1995 0:00:00  
Receipt Date: 19931223  
Manifest ID: 90938184  
Trans EPA ID: CAD004778742

Map ID  
Direction  
Distance  
Elevation

MAP FINDINGS

Site

Database(s)

EDR ID Number  
EPA ID Number

**TORRANCE REFINING COMPANY LLC (Continued)**

**S112999364**

Trans Name:	Not reported
Trans 2 EPA ID:	Not reported
Trans 2 Name:	Not reported
TSDf EPA ID:	AZD982441263
Trans Name:	Not reported
TSDf Alt EPA ID:	Not reported
TSDf Alt Name:	Not reported
CA Waste Code:	352 - Other organic solids
RCRA Code:	D018
Disposal Method:	T03 - Treatment, Incineration
Quantity Tons:	20.9
Waste Quantity:	41800
Quantity Unit:	P
Additional Code 1:	Not reported
Additional Code 2:	Not reported
Additional Code 3:	Not reported
Additional Code 4:	Not reported
Additional Code 5:	Not reported
Shipment Date:	19931217
Creation Date:	9/14/1995 0:00:00
Receipt Date:	19940113
Manifest ID:	90938183
Trans EPA ID:	TXD988052494
Trans Name:	Not reported
Trans 2 EPA ID:	NED001792910
Trans 2 Name:	Not reported
TSDf EPA ID:	UTD991301748
Trans Name:	Not reported
TSDf Alt EPA ID:	Not reported
TSDf Alt Name:	Not reported
CA Waste Code:	352 - Other organic solids
RCRA Code:	Not reported
Disposal Method:	- Not reported
Quantity Tons:	14.58
Waste Quantity:	29160
Quantity Unit:	P
Additional Code 1:	Not reported
Additional Code 2:	Not reported
Additional Code 3:	Not reported
Additional Code 4:	Not reported
Additional Code 5:	Not reported
Shipment Date:	19931216
Creation Date:	9/14/1995 0:00:00
Receipt Date:	19931222
Manifest ID:	90938181
Trans EPA ID:	MOD095038998
Trans Name:	Not reported
Trans 2 EPA ID:	Not reported
Trans 2 Name:	Not reported
TSDf EPA ID:	Not reported
Trans Name:	Not reported
TSDf Alt EPA ID:	Not reported
TSDf Alt Name:	Not reported
CA Waste Code:	512 - Other empty containers 30 gallons or more
RCRA Code:	D008

Map ID  
Direction  
Distance  
Elevation

MAP FINDINGS

Site

Database(s)

EDR ID Number  
EPA ID Number

**TORRANCE REFINING COMPANY LLC (Continued)**

**S112999364**

Disposal Method:	- Not reported
Quantity Tons:	15.44
Waste Quantity:	30880
Quantity Unit:	P
Additional Code 1:	Not reported
Additional Code 2:	Not reported
Additional Code 3:	Not reported
Additional Code 4:	Not reported
Additional Code 5:	Not reported
Shipment Date:	19931216
Creation Date:	9/14/1995 0:00:00
Receipt Date:	19931221
Manifest ID:	90938182
Trans EPA ID:	MOD095038998
Trans Name:	Not reported
Trans 2 EPA ID:	Not reported
Trans 2 Name:	Not reported
TSDf EPA ID:	Not reported
Trans Name:	Not reported
TSDf Alt EPA ID:	Not reported
TSDf Alt Name:	Not reported
CA Waste Code:	512 - Other empty containers 30 gallons or more
RCRA Code:	D008
Disposal Method:	- Not reported
Quantity Tons:	22.42
Waste Quantity:	44840
Quantity Unit:	P
Additional Code 1:	Not reported
Additional Code 2:	Not reported
Additional Code 3:	Not reported
Additional Code 4:	Not reported
Additional Code 5:	Not reported
Shipment Date:	19931216
Creation Date:	9/14/1995 0:00:00
Receipt Date:	19931220
Manifest ID:	90938180
Trans EPA ID:	MOD095038998
Trans Name:	Not reported
Trans 2 EPA ID:	Not reported
Trans 2 Name:	Not reported
TSDf EPA ID:	Not reported
Trans Name:	Not reported
TSDf Alt EPA ID:	Not reported
TSDf Alt Name:	Not reported
CA Waste Code:	512 - Other empty containers 30 gallons or more
RCRA Code:	D008
Disposal Method:	- Not reported
Quantity Tons:	11.64
Waste Quantity:	23280
Quantity Unit:	P
Additional Code 1:	Not reported
Additional Code 2:	Not reported
Additional Code 3:	Not reported
Additional Code 4:	Not reported
Additional Code 5:	Not reported

Map ID  
Direction  
Distance  
Elevation

MAP FINDINGS

Site

Database(s)

EDR ID Number  
EPA ID Number

**TORRANCE REFINING COMPANY LLC (Continued)**

**S112999364**

Shipment Date:	19931210
Creation Date:	9/14/1995 0:00:00
Receipt Date:	19931217
Manifest ID:	90938179
Trans EPA ID:	TXD988052494
Trans Name:	Not reported
Trans 2 EPA ID:	NED001792910
Trans 2 Name:	Not reported
TSDf EPA ID:	UTD991301748
Trans Name:	Not reported
TSDf Alt EPA ID:	Not reported
TSDf Alt Name:	Not reported
CA Waste Code:	352 - Other organic solids
RCRA Code:	****
Disposal Method:	D80 - Disposal, Land Fill
Quantity Tons:	19.48
Waste Quantity:	38960
Quantity Unit:	P
Additional Code 1:	Not reported
Additional Code 2:	Not reported
Additional Code 3:	Not reported
Additional Code 4:	Not reported
Additional Code 5:	Not reported
Shipment Date:	19931208
Creation Date:	9/14/1995 0:00:00
Receipt Date:	19931221
Manifest ID:	90938175
Trans EPA ID:	TXD988052494
Trans Name:	Not reported
Trans 2 EPA ID:	NED001792910
Trans 2 Name:	Not reported
TSDf EPA ID:	UTD991301748
Trans Name:	Not reported
TSDf Alt EPA ID:	Not reported
TSDf Alt Name:	Not reported
CA Waste Code:	223 - Unspecified oil-containing waste
RCRA Code:	Not reported
Disposal Method:	- Not reported
Quantity Tons:	1.26
Waste Quantity:	2520
Quantity Unit:	P
Additional Code 1:	Not reported
Additional Code 2:	Not reported
Additional Code 3:	Not reported
Additional Code 4:	Not reported
Additional Code 5:	Not reported
Shipment Date:	19931207
Creation Date:	9/14/1995 0:00:00
Receipt Date:	19931209
Manifest ID:	90938174
Trans EPA ID:	CAD004778742
Trans Name:	Not reported
Trans 2 EPA ID:	Not reported
Trans 2 Name:	Not reported
TSDf EPA ID:	AZD982441263

Map ID  
Direction  
Distance  
Elevation

MAP FINDINGS

Site

Database(s)

EDR ID Number  
EPA ID Number

**TORRANCE REFINING COMPANY LLC (Continued)**

**S112999364**

Trans Name:	Not reported
TSDF Alt EPA ID:	Not reported
TSDF Alt Name:	Not reported
CA Waste Code:	352 - Other organic solids
RCRA Code:	D018
Disposal Method:	T03 - Treatment, Incineration
Quantity Tons:	19.56
Waste Quantity:	39120
Quantity Unit:	P
Additional Code 1:	Not reported
Additional Code 2:	Not reported
Additional Code 3:	Not reported
Additional Code 4:	Not reported
Additional Code 5:	Not reported
Shipment Date:	19931129
Creation Date:	9/14/1995 0:00:00
Receipt Date:	19931129
Manifest ID:	90938173
Trans EPA ID:	CAT080011059
Trans Name:	Not reported
Trans 2 EPA ID:	Not reported
Trans 2 Name:	Not reported
TSDF EPA ID:	CAT080011059
Trans Name:	Not reported
TSDF Alt EPA ID:	CAT080011059
TSDF Alt Name:	Not reported
CA Waste Code:	134 - Aqueous solution with <10% total organic residues
RCRA Code:	D018
Disposal Method:	R01 - Recycler
Quantity Tons:	0.76
Waste Quantity:	1520
Quantity Unit:	P
Additional Code 1:	Not reported
Additional Code 2:	Not reported
Additional Code 3:	Not reported
Additional Code 4:	Not reported
Additional Code 5:	Not reported
Shipment Date:	19931123
Creation Date:	9/14/1995 0:00:00
Receipt Date:	19931203
Manifest ID:	90938172
Trans EPA ID:	CAD981685886
Trans Name:	Not reported
Trans 2 EPA ID:	CAD063547996
Trans 2 Name:	Not reported
TSDF EPA ID:	UTD991301748
Trans Name:	Not reported
TSDF Alt EPA ID:	Not reported
TSDF Alt Name:	Not reported
CA Waste Code:	611 - Contaminated soil from site clean-ups
RCRA Code:	D018
Disposal Method:	H01 - Transfer Station
Quantity Tons:	0.43
Waste Quantity:	860
Quantity Unit:	P

Map ID  
Direction  
Distance  
Elevation

MAP FINDINGS

Site

Database(s)

EDR ID Number  
EPA ID Number

**TORRANCE REFINING COMPANY LLC (Continued)**

**S112999364**

Additional Code 1: Not reported  
Additional Code 2: Not reported  
Additional Code 3: Not reported  
Additional Code 4: Not reported  
Additional Code 5: Not reported

Additional Info:

Year: 2012  
Gen EPA ID: CAD008354052

Shipment Date: 20121227  
Creation Date: 8/22/2013 22:15:07  
Receipt Date: 20121227  
Manifest ID: 000578661VES  
Trans EPA ID: CAD982030173  
Trans Name: ECOLOGY CONTROL INDUSTRIES  
Trans 2 EPA ID: Not reported  
Trans 2 Name: Not reported  
TSDf EPA ID: NVT330010000  
Trans Name: US ECOLOGY INC  
TSDf Alt EPA ID: Not reported  
TSDf Alt Name: Not reported  
CA Waste Code: 352 - Other organic solids  
RCRA Code: Not reported  
Disposal Method: H039 - Other Recovery Of Reclamation For Reuse Including Acid  
Regeneration, Organics Recovery Ect

Quantity Tons: 2.66  
Waste Quantity: 5320  
Quantity Unit: P  
Additional Code 1: Not reported  
Additional Code 2: Not reported  
Additional Code 3: Not reported  
Additional Code 4: Not reported  
Additional Code 5: Not reported

Shipment Date: 20121227  
Creation Date: 8/22/2013 22:15:07  
Receipt Date: 20121227  
Manifest ID: 000578660VES  
Trans EPA ID: CAD982030173  
Trans Name: ECOLOGY CONTROL INDUSTRIES  
Trans 2 EPA ID: Not reported  
Trans 2 Name: Not reported  
TSDf EPA ID: NVT330010000  
Trans Name: US ECOLOGY INC  
TSDf Alt EPA ID: Not reported  
TSDf Alt Name: Not reported  
CA Waste Code: 352 - Other organic solids  
RCRA Code: Not reported  
Disposal Method: H039 - Other Recovery Of Reclamation For Reuse Including Acid  
Regeneration, Organics Recovery Ect

Quantity Tons: 2.9  
Waste Quantity: 5800  
Quantity Unit: P  
Additional Code 1: Not reported  
Additional Code 2: Not reported  
Additional Code 3: Not reported

Map ID  
Direction  
Distance  
Elevation

MAP FINDINGS

Site

Database(s)

EDR ID Number  
EPA ID Number

**TORRANCE REFINING COMPANY LLC (Continued)**

**S112999364**

Additional Code 4:	Not reported
Additional Code 5:	Not reported
Shipment Date:	20121227
Creation Date:	3/7/2013 22:15:23
Receipt Date:	20130122
Manifest ID:	000578656VES
Trans EPA ID:	CAR000121731
Trans Name:	WBR TRANSPORTATION LLC
Trans 2 EPA ID:	NED001792910
Trans 2 Name:	UNION PACIFIC RAILROAD
TSDf EPA ID:	UTC093012201
Trans Name:	ECDC ENVIRONMENTAL LC
TSDf Alt EPA ID:	Not reported
TSDf Alt Name:	Not reported
CA Waste Code:	181 - Other inorganic solid waste Organics
RCRA Code:	Not reported
Disposal Method:	H132 - Landfill Or Surface Impoundment That Will Be Closed As Landfill( To Include On-Site Treatment And/Or Stabilization)
Quantity Tons:	18.71
Waste Quantity:	37420
Quantity Unit:	P
Additional Code 1:	Not reported
Additional Code 2:	Not reported
Additional Code 3:	Not reported
Additional Code 4:	Not reported
Additional Code 5:	Not reported
Shipment Date:	20121221
Creation Date:	3/15/2013 22:15:20
Receipt Date:	20120116
Manifest ID:	000578655VES
Trans EPA ID:	CAR000121731
Trans Name:	WBR TRANSPORTATION LLC
Trans 2 EPA ID:	NED001792910
Trans 2 Name:	UNION PACIFIC RAILROAD
TSDf EPA ID:	UTC093012201
Trans Name:	ECDC ENVIRONMENTAL LC
TSDf Alt EPA ID:	Not reported
TSDf Alt Name:	Not reported
CA Waste Code:	181 - Other inorganic solid waste Organics
RCRA Code:	Not reported
Disposal Method:	H132 - Landfill Or Surface Impoundment That Will Be Closed As Landfill( To Include On-Site Treatment And/Or Stabilization)
Quantity Tons:	17.11
Waste Quantity:	34220
Quantity Unit:	P
Additional Code 1:	Not reported
Additional Code 2:	Not reported
Additional Code 3:	Not reported
Additional Code 4:	Not reported
Additional Code 5:	Not reported
Shipment Date:	20121220
Creation Date:	3/15/2013 22:15:20
Receipt Date:	20130107
Manifest ID:	000578636VES



Map ID  
Direction  
Distance  
Elevation

MAP FINDINGS

Site

Database(s)

EDR ID Number  
EPA ID Number

**TORRANCE REFINING COMPANY LLC (Continued)**

**S112999364**

Trans EPA ID: CAR000121731  
Trans Name: WBR TRANSPORTATION LLC  
Trans 2 EPA ID: NED001792910  
Trans 2 Name: UNION PACIFIC RAILROAD  
TSDf EPA ID: UTC093012201  
Trans Name: ECDC ENVIRONMENTAL LC  
TSDf Alt EPA ID: Not reported  
TSDf Alt Name: Not reported  
CA Waste Code: 181 - Other inorganic solid waste Organics  
RCRA Code: Not reported  
Disposal Method: H132 - Landfill Or Surface Impoundment That Will Be Closed As Landfill( To Include On-Site Treatment And/Or Stabilization)  
  
Quantity Tons: 18.67  
Waste Quantity: 37340  
Quantity Unit: P  
Additional Code 1: Not reported  
Additional Code 2: Not reported  
Additional Code 3: Not reported  
Additional Code 4: Not reported  
Additional Code 5: Not reported  
  
Shipment Date: 20121220  
Creation Date: 2/14/2013 22:15:30  
Receipt Date: 20121220  
Manifest ID: 000578659VES  
Trans EPA ID: CAD982030173  
Trans Name: ECOLOGY CONTROL INDUSTRIES  
Trans 2 EPA ID: Not reported  
Trans 2 Name: Not reported  
TSDf EPA ID: NVT330010000  
Trans Name: US ECOLOGY INC  
TSDf Alt EPA ID: Not reported  
TSDf Alt Name: Not reported  
CA Waste Code: 352 - Other organic solids  
RCRA Code: Not reported  
Disposal Method: H132 - Landfill Or Surface Impoundment That Will Be Closed As Landfill( To Include On-Site Treatment And/Or Stabilization)  
  
Quantity Tons: 9.375  
Waste Quantity: 18750  
Quantity Unit: P  
Additional Code 1: Not reported  
Additional Code 2: Not reported  
Additional Code 3: Not reported  
Additional Code 4: Not reported  
Additional Code 5: Not reported  
  
Shipment Date: 20121218  
Creation Date: 2/14/2013 22:15:16  
Receipt Date: 20121218  
Manifest ID: 000578653VES  
Trans EPA ID: CAD982030173  
Trans Name: ECOLOGY CONTROL INDUSTRIES  
Trans 2 EPA ID: Not reported  
Trans 2 Name: Not reported  
TSDf EPA ID: NVT330010000  
Trans Name: US ECOLOGY INC  
TSDf Alt EPA ID: Not reported

Map ID  
Direction  
Distance  
Elevation

MAP FINDINGS

Site

Database(s)

EDR ID Number  
EPA ID Number

**TORRANCE REFINING COMPANY LLC (Continued)**

**S112999364**

TSDf Alt Name: Not reported  
CA Waste Code: 352 - Other organic solids  
RCRA Code: Not reported  
Disposal Method: H132 - Landfill Or Surface Impoundment That Will Be Closed As Landfill( To Include On-Site Treatment And/Or Stabilization)  
Quantity Tons: 2.64  
Waste Quantity: 5280  
Quantity Unit: P  
Additional Code 1: Not reported  
Additional Code 2: Not reported  
Additional Code 3: Not reported  
Additional Code 4: Not reported  
Additional Code 5: Not reported

Shipment Date: 20121218  
Creation Date: 2/14/2013 22:15:16  
Receipt Date: 20121218  
Manifest ID: 000578603VES  
Trans EPA ID: CAD982030173  
Trans Name: ECOLOGY CONTROL INDUSTRIES  
Trans 2 EPA ID: Not reported  
Trans 2 Name: Not reported  
TSDf EPA ID: NVT330010000  
Trans Name: US ECOLOGY INC  
TSDf Alt EPA ID: Not reported  
TSDf Alt Name: Not reported  
CA Waste Code: 151 - Asbestos-containing waste  
RCRA Code: Not reported  
Disposal Method: H132 - Landfill Or Surface Impoundment That Will Be Closed As Landfill( To Include On-Site Treatment And/Or Stabilization)

Quantity Tons: 2.06  
Waste Quantity: 4120  
Quantity Unit: P  
Additional Code 1: Not reported  
Additional Code 2: Not reported  
Additional Code 3: Not reported  
Additional Code 4: Not reported  
Additional Code 5: Not reported

Shipment Date: 20121218  
Creation Date: 3/15/2013 22:15:20  
Receipt Date: 20130105  
Manifest ID: 000578654VES  
Trans EPA ID: CAR000121731  
Trans Name: WBR TRANSPORTATION LLC  
Trans 2 EPA ID: NED001792910  
Trans 2 Name: UNION PACIFIC RAILROAD  
TSDf EPA ID: UTC093012201  
Trans Name: ECDC ENVIRONMENTAL LC  
TSDf Alt EPA ID: Not reported  
TSDf Alt Name: Not reported  
CA Waste Code: 181 - Other inorganic solid waste Organics  
RCRA Code: Not reported  
Disposal Method: H132 - Landfill Or Surface Impoundment That Will Be Closed As Landfill( To Include On-Site Treatment And/Or Stabilization)

Quantity Tons: 18.16  
Waste Quantity: 36320

Map ID  
Direction  
Distance  
Elevation

MAP FINDINGS

Site

Database(s)

EDR ID Number  
EPA ID Number

**TORRANCE REFINING COMPANY LLC (Continued)**

**S112999364**

Quantity Unit:	P
Additional Code 1:	Not reported
Additional Code 2:	Not reported
Additional Code 3:	Not reported
Additional Code 4:	Not reported
Additional Code 5:	Not reported
Shipment Date:	20121217
Creation Date:	2/14/2013 22:15:16
Receipt Date:	20121217
Manifest ID:	000578652VES
Trans EPA ID:	CAD982030173
Trans Name:	ECOLOGY CONTROL INDUSTRIES
Trans 2 EPA ID:	Not reported
Trans 2 Name:	Not reported
TSDf EPA ID:	NVT330010000
Trans Name:	US ECOLOGY INC
TSDf Alt EPA ID:	Not reported
TSDf Alt Name:	Not reported
CA Waste Code:	352 - Other organic solids
RCRA Code:	Not reported
Disposal Method:	H039 - Other Recovery Of Reclamation For Reuse Including Acid Regeneration, Organics Recovery Ect
Quantity Tons:	20
Waste Quantity:	40000
Quantity Unit:	P
Additional Code 1:	Not reported
Additional Code 2:	Not reported
Additional Code 3:	Not reported
Additional Code 4:	Not reported
Additional Code 5:	Not reported
Additional Info:	
Year:	2015
Gen EPA ID:	CAD008354052
Shipment Date:	20151223
Creation Date:	9/26/2016 18:30:40
Receipt Date:	20151223
Manifest ID:	001037719VES
Trans EPA ID:	CAD982030173
Trans Name:	ECOLOGY CONTROL INDUSTRIES
Trans 2 EPA ID:	Not reported
Trans 2 Name:	Not reported
TSDf EPA ID:	NVT330010000
Trans Name:	US ECOLOGY INC
TSDf Alt EPA ID:	Not reported
TSDf Alt Name:	Not reported
CA Waste Code:	151 - Asbestos-containing waste
RCRA Code:	Not reported
Disposal Method:	H132 - Landfill Or Surface Impoundment That Will Be Closed As Landfill( To Include On-Site Treatment And/Or Stabilization)
Quantity Tons:	1.74
Waste Quantity:	3480
Quantity Unit:	P
Additional Code 1:	Not reported
Additional Code 2:	Not reported

Map ID  
Direction  
Distance  
Elevation

MAP FINDINGS

Site

Database(s)

EDR ID Number  
EPA ID Number

**TORRANCE REFINING COMPANY LLC (Continued)**

**S112999364**

Additional Code 3:	Not reported
Additional Code 4:	Not reported
Additional Code 5:	Not reported
Shipment Date:	20151223
Creation Date:	9/26/2016 18:30:40
Receipt Date:	20151223
Manifest ID:	001037747VES
Trans EPA ID:	CAD982030173
Trans Name:	ECOLOGY CONTROL INDUSTRIES
Trans 2 EPA ID:	Not reported
Trans 2 Name:	Not reported
TSDf EPA ID:	NVT330010000
Trans Name:	US ECOLOGY INC
TSDf Alt EPA ID:	Not reported
TSDf Alt Name:	Not reported
CA Waste Code:	141 - Off-specification, aged, or surplus inorganics
RCRA Code:	Not reported
Disposal Method:	H132 - Landfill Or Surface Impoundment That Will Be Closed As Landfill( To Include On-Site Treatment And/Or Stabilization)
Quantity Tons:	4.78
Waste Quantity:	9560
Quantity Unit:	P
Additional Code 1:	Not reported
Additional Code 2:	Not reported
Additional Code 3:	Not reported
Additional Code 4:	Not reported
Additional Code 5:	Not reported
Shipment Date:	20151222
Creation Date:	5/12/2016 9:59:50
Receipt Date:	20160107
Manifest ID:	001037679VES
Trans EPA ID:	CAR000121731
Trans Name:	WBR TRANSPORTATION LLC
Trans 2 EPA ID:	NED001792910
Trans 2 Name:	UNION PACIFIC RAILROAD
TSDf EPA ID:	UTC093012201
Trans Name:	ECDC ENVIRONMENTAL LC
TSDf Alt EPA ID:	Not reported
TSDf Alt Name:	Not reported
CA Waste Code:	181 - Other inorganic solid waste Organics
RCRA Code:	Not reported
Disposal Method:	H132 - Landfill Or Surface Impoundment That Will Be Closed As Landfill( To Include On-Site Treatment And/Or Stabilization)
Quantity Tons:	17.11
Waste Quantity:	34220
Quantity Unit:	P
Additional Code 1:	Not reported
Additional Code 2:	Not reported
Additional Code 3:	Not reported
Additional Code 4:	Not reported
Additional Code 5:	Not reported
Shipment Date:	20151217
Creation Date:	5/12/2016 9:59:50
Receipt Date:	20160107

Map ID  
Direction  
Distance  
Elevation

MAP FINDINGS

Site

Database(s)

EDR ID Number  
EPA ID Number

**TORRANCE REFINING COMPANY LLC (Continued)**

**S112999364**

Manifest ID: 001037678VES  
Trans EPA ID: CAR000121731  
Trans Name: WBR TRANSPORTATION LLC  
Trans 2 EPA ID: NED001792910  
Trans 2 Name: UNION PACIFIC RAILROAD  
TSDf EPA ID: UTC093012201  
Trans Name: ECDC ENVIRONMENTAL LC  
TSDf Alt EPA ID: Not reported  
TSDf Alt Name: Not reported  
CA Waste Code: 181 - Other inorganic solid waste Organics  
RCRA Code: Not reported  
Disposal Method: H132 - Landfill Or Surface Impoundment That Will Be Closed As Landfill( To Include On-Site Treatment And/Or Stabilization)  
  
Quantity Tons: 16.83  
Waste Quantity: 33660  
Quantity Unit: P  
Additional Code 1: Not reported  
Additional Code 2: Not reported  
Additional Code 3: Not reported  
Additional Code 4: Not reported  
Additional Code 5: Not reported  
  
Shipment Date: 20151216  
Creation Date: 6/30/2016 18:31:00  
Receipt Date: 20151216  
Manifest ID: 001037682VES  
Trans EPA ID: CAD982030173  
Trans Name: ECOLOGY CONTROL INDUSTRIES  
Trans 2 EPA ID: Not reported  
Trans 2 Name: Not reported  
TSDf EPA ID: NVT330010000  
Trans Name: US ECOLOGY INC  
TSDf Alt EPA ID: Not reported  
TSDf Alt Name: Not reported  
CA Waste Code: 343 - Unspecified organic liquid mixture  
RCRA Code: Not reported  
Disposal Method: H039 - Other Recovery Of Reclamation For Reuse Including Acid Regeneration, Organics Recovery Ect  
  
Quantity Tons: 19.34  
Waste Quantity: 38680  
Quantity Unit: P  
Additional Code 1: Not reported  
Additional Code 2: Not reported  
Additional Code 3: Not reported  
Additional Code 4: Not reported  
Additional Code 5: Not reported  
  
Shipment Date: 20151208  
Creation Date: 6/10/2016 18:32:33  
Receipt Date: 20151208  
Manifest ID: 001037743VES  
Trans EPA ID: CAD982030173  
Trans Name: ECOLOGY CONTROL INDUSTRIES  
Trans 2 EPA ID: Not reported  
Trans 2 Name: Not reported  
TSDf EPA ID: NVT330010000  
Trans Name: US ECOLOGY INC

Map ID  
Direction  
Distance  
Elevation

MAP FINDINGS

Site

Database(s)

EDR ID Number  
EPA ID Number

**TORRANCE REFINING COMPANY LLC (Continued)**

**S112999364**

TSDf Alt EPA ID:	Not reported
TSDf Alt Name:	Not reported
CA Waste Code:	352 - Other organic solids
RCRA Code:	Not reported
Disposal Method:	H039 - Other Recovery Of Reclamation For Reuse Including Acid Regeneration, Organics Recovery Ect
Quantity Tons:	13.32
Waste Quantity:	26640
Quantity Unit:	P
Additional Code 1:	Not reported
Additional Code 2:	Not reported
Additional Code 3:	Not reported
Additional Code 4:	Not reported
Additional Code 5:	Not reported
Shipment Date:	20151208
Creation Date:	6/10/2016 18:32:33
Receipt Date:	20151208
Manifest ID:	001037744VES
Trans EPA ID:	CAD982030173
Trans Name:	ECOLOGY CONTROL INDUSTRIES
Trans 2 EPA ID:	Not reported
Trans 2 Name:	Not reported
TSDf EPA ID:	NVT330010000
Trans Name:	US ECOLOGY INC
TSDf Alt EPA ID:	Not reported
TSDf Alt Name:	Not reported
CA Waste Code:	352 - Other organic solids
RCRA Code:	Not reported
Disposal Method:	H039 - Other Recovery Of Reclamation For Reuse Including Acid Regeneration, Organics Recovery Ect
Quantity Tons:	14.74
Waste Quantity:	29480
Quantity Unit:	P
Additional Code 1:	Not reported
Additional Code 2:	Not reported
Additional Code 3:	Not reported
Additional Code 4:	Not reported
Additional Code 5:	Not reported
Shipment Date:	20151208
Creation Date:	6/10/2016 18:32:33
Receipt Date:	20151208
Manifest ID:	001037746VES
Trans EPA ID:	CAD982030173
Trans Name:	ECOLOGY CONTROL INDUSTRIES
Trans 2 EPA ID:	Not reported
Trans 2 Name:	Not reported
TSDf EPA ID:	NVT330010000
Trans Name:	US ECOLOGY INC
TSDf Alt EPA ID:	Not reported
TSDf Alt Name:	Not reported
CA Waste Code:	352 - Other organic solids
RCRA Code:	Not reported
Disposal Method:	H132 - Landfill Or Surface Impoundment That Will Be Closed As Landfill( To Include On-Site Treatment And/Or Stabilization)
Quantity Tons:	7.12

Map ID  
Direction  
Distance  
Elevation

MAP FINDINGS

Site

Database(s)

EDR ID Number  
EPA ID Number

**TORRANCE REFINING COMPANY LLC (Continued)**

**S112999364**

Waste Quantity:	14240
Quantity Unit:	P
Additional Code 1:	Not reported
Additional Code 2:	Not reported
Additional Code 3:	Not reported
Additional Code 4:	Not reported
Additional Code 5:	Not reported
Shipment Date:	20151208
Creation Date:	5/12/2016 9:59:50
Receipt Date:	20151222
Manifest ID:	001037677VES
Trans EPA ID:	CAR000121731
Trans Name:	WBR TRANSPORTATION LLC
Trans 2 EPA ID:	NED001792910
Trans 2 Name:	UNION PACIFIC RAILROAD
TSDf EPA ID:	UTC093012201
Trans Name:	ECDC ENVIRONMENTAL LC
TSDf Alt EPA ID:	Not reported
TSDf Alt Name:	Not reported
CA Waste Code:	181 - Other inorganic solid waste Organics
RCRA Code:	Not reported
Disposal Method:	H132 - Landfill Or Surface Impoundment That Will Be Closed As Landfill( To Include On-Site Treatment And/Or Stabilization)
Quantity Tons:	15.7
Waste Quantity:	31400
Quantity Unit:	P
Additional Code 1:	Not reported
Additional Code 2:	Not reported
Additional Code 3:	Not reported
Additional Code 4:	Not reported
Additional Code 5:	Not reported
Shipment Date:	20151208
Creation Date:	6/10/2016 18:32:33
Receipt Date:	20151208
Manifest ID:	001037745VES
Trans EPA ID:	CAD982030173
Trans Name:	ECOLOGY CONTROL INDUSTRIES
Trans 2 EPA ID:	Not reported
Trans 2 Name:	Not reported
TSDf EPA ID:	NVT330010000
Trans Name:	US ECOLOGY INC
TSDf Alt EPA ID:	Not reported
TSDf Alt Name:	Not reported
CA Waste Code:	352 - Other organic solids
RCRA Code:	Not reported
Disposal Method:	H039 - Other Recovery Of Reclamation For Reuse Including Acid Regeneration, Organics Recovery Ect
Quantity Tons:	16.82
Waste Quantity:	33640
Quantity Unit:	P
Additional Code 1:	Not reported
Additional Code 2:	Not reported
Additional Code 3:	Not reported
Additional Code 4:	Not reported
Additional Code 5:	Not reported

Map ID  
Direction  
Distance  
Elevation

MAP FINDINGS

Site

Database(s)

EDR ID Number  
EPA ID Number

**TORRANCE REFINING COMPANY LLC (Continued)**

**S112999364**

Additional Info:

Year: 2004  
Gen EPA ID: CAD008354052

Shipment Date: Not reported  
Creation Date: Not reported  
Receipt Date: Not reported  
Manifest ID: 23370660  
Trans EPA ID: NJD080631369  
Trans Name: ONYX ENVIRONMENTAL SVCS LLC  
Trans 2 EPA ID: Not reported  
Trans 2 Name: Not reported  
TSDf EPA ID: CAT080014079  
Trans Name: ONYX ENVIRONMENTAL SERVICES LLC  
TSDf Alt EPA ID: CAT080014079  
TSDf Alt Name: Not reported  
CA Waste Code: 725 - Liquids with mercury > 20 mg/l  
RCRA Code: D009  
Disposal Method: - Not reported  
Quantity Tons: 0.009  
Waste Quantity: 18  
Quantity Unit: P  
Additional Code 1: Not reported  
Additional Code 2: Not reported  
Additional Code 3: Not reported  
Additional Code 4: Not reported  
Additional Code 5: Not reported

Shipment Date: Not reported  
Creation Date: Not reported  
Receipt Date: Not reported  
Manifest ID: 23370660  
Trans EPA ID: NJD080631369  
Trans Name: ONYX ENVIRONMENTAL SVCS LLC  
Trans 2 EPA ID: Not reported  
Trans 2 Name: Not reported  
TSDf EPA ID: CAT080014079  
Trans Name: ONYX ENVIRONMENTAL SERVICES LLC  
TSDf Alt EPA ID: CAT080014079  
TSDf Alt Name: Not reported  
CA Waste Code: 223 - Unspecified oil-containing waste  
RCRA Code: F037  
Disposal Method: - Not reported  
Quantity Tons: 5.859  
Waste Quantity: 11718  
Quantity Unit: P  
Additional Code 1: Not reported  
Additional Code 2: Not reported  
Additional Code 3: Not reported  
Additional Code 4: Not reported  
Additional Code 5: Not reported

Shipment Date: Not reported  
Creation Date: Not reported  
Receipt Date: Not reported  
Manifest ID: 23368520  
Trans EPA ID: NJD080631369



Map ID  
Direction  
Distance  
Elevation

MAP FINDINGS

Site

Database(s)

EDR ID Number  
EPA ID Number

**TORRANCE REFINING COMPANY LLC (Continued)**

**S112999364**

Trans Name:	ONYX ENVIRONMENTAL SVCS LLC
Trans 2 EPA ID:	Not reported
Trans 2 Name:	Not reported
TSDf EPA ID:	CAT080014079
Trans Name:	ONYX ENVIRONMENTAL SERVICES LLC
TSDf Alt EPA ID:	CAT080014079
TSDf Alt Name:	Not reported
CA Waste Code:	343 - Unspecified organic liquid mixture
RCRA Code:	Not reported
Disposal Method:	- Not reported
Quantity Tons:	0.1975
Waste Quantity:	395
Quantity Unit:	P
Additional Code 1:	Not reported
Additional Code 2:	Not reported
Additional Code 3:	Not reported
Additional Code 4:	Not reported
Additional Code 5:	Not reported
Shipment Date:	Not reported
Creation Date:	Not reported
Receipt Date:	Not reported
Manifest ID:	23368520
Trans EPA ID:	NJD080631369
Trans Name:	ONYX ENVIRONMENTAL SVCS LLC
Trans 2 EPA ID:	Not reported
Trans 2 Name:	Not reported
TSDf EPA ID:	CAT080014079
Trans Name:	ONYX ENVIRONMENTAL SERVICES LLC
TSDf Alt EPA ID:	CAT080014079
TSDf Alt Name:	Not reported
CA Waste Code:	331 - Off-specification, aged, or surplus organics
RCRA Code:	D002
Disposal Method:	- Not reported
Quantity Tons:	0.175
Waste Quantity:	350
Quantity Unit:	P
Additional Code 1:	Not reported
Additional Code 2:	Not reported
Additional Code 3:	Not reported
Additional Code 4:	Not reported
Additional Code 5:	Not reported
Shipment Date:	Not reported
Creation Date:	Not reported
Receipt Date:	Not reported
Manifest ID:	23368520
Trans EPA ID:	NJD080631369
Trans Name:	ONYX ENVIRONMENTAL SVCS LLC
Trans 2 EPA ID:	Not reported
Trans 2 Name:	Not reported
TSDf EPA ID:	CAT080014079
Trans Name:	ONYX ENVIRONMENTAL SERVICES LLC
TSDf Alt EPA ID:	CAT080014079
TSDf Alt Name:	Not reported
CA Waste Code:	223 - Unspecified oil-containing waste
RCRA Code:	U051

Map ID  
Direction  
Distance  
Elevation

MAP FINDINGS

Site

Database(s)

EDR ID Number  
EPA ID Number

**TORRANCE REFINING COMPANY LLC (Continued)**

**S112999364**

Disposal Method: - Not reported  
Quantity Tons: 0.2205  
Waste Quantity: 441  
Quantity Unit: P  
Additional Code 1: Not reported  
Additional Code 2: Not reported  
Additional Code 3: Not reported  
Additional Code 4: Not reported  
Additional Code 5: Not reported

Shipment Date: Not reported  
Creation Date: Not reported  
Receipt Date: Not reported  
Manifest ID: 23370660  
Trans EPA ID: NJD080631369  
Trans Name: ONYX ENVIRONMENTAL SVCS LLC  
Trans 2 EPA ID: Not reported  
Trans 2 Name: Not reported  
TSDf EPA ID: CAT080014079  
Trans Name: ONYX ENVIRONMENTAL SERVICES LLC  
TSDf Alt EPA ID: CAT080014079  
TSDf Alt Name: Not reported  
CA Waste Code: 223 - Unspecified oil-containing waste  
RCRA Code: F037  
Disposal Method: - Not reported  
Quantity Tons: 0.2535  
Waste Quantity: 507  
Quantity Unit: P  
Additional Code 1: Not reported  
Additional Code 2: Not reported  
Additional Code 3: Not reported  
Additional Code 4: Not reported  
Additional Code 5: Not reported

Shipment Date: 20041229  
Creation Date: 3/13/2007 18:30:13  
Receipt Date: 20041230  
Manifest ID: 23820302  
Trans EPA ID: CAR000127910  
Trans Name: RTS  
Trans 2 EPA ID: Not reported  
Trans 2 Name: Not reported  
TSDf EPA ID: NVT330010000  
Trans Name: US ECOLOGY INC  
TSDf Alt EPA ID: Not reported  
TSDf Alt Name: Not reported  
CA Waste Code: 352 - Other organic solids  
RCRA Code: D018  
Disposal Method: D80 - Disposal, Land Fill  
Quantity Tons: 16.88  
Waste Quantity: 33760  
Quantity Unit: P  
Additional Code 1: Not reported  
Additional Code 2: Not reported  
Additional Code 3: Not reported  
Additional Code 4: Not reported  
Additional Code 5: Not reported

Map ID  
Direction  
Distance  
Elevation

MAP FINDINGS

Site

Database(s)

EDR ID Number  
EPA ID Number

**TORRANCE REFINING COMPANY LLC (Continued)**

**S112999364**

Shipment Date:	20041229
Creation Date:	3/13/2007 18:30:28
Receipt Date:	20041229
Manifest ID:	23820301
Trans EPA ID:	CAD982030173
Trans Name:	ECOLOGY CONTROL INDUSTRIES
Trans 2 EPA ID:	Not reported
Trans 2 Name:	Not reported
TSDf EPA ID:	NVT330010000
Trans Name:	US ECOLOGY INC
TSDf Alt EPA ID:	Not reported
TSDf Alt Name:	Not reported
CA Waste Code:	352 - Other organic solids
RCRA Code:	NONE
Disposal Method:	D80 - Disposal, Land Fill
Quantity Tons:	19.47
Waste Quantity:	38940
Quantity Unit:	P
Additional Code 1:	Not reported
Additional Code 2:	Not reported
Additional Code 3:	Not reported
Additional Code 4:	Not reported
Additional Code 5:	Not reported
Shipment Date:	20041227
Creation Date:	3/13/2007 18:30:28
Receipt Date:	20041228
Manifest ID:	23820290
Trans EPA ID:	CAD982513632
Trans Name:	DEN BESTE TRAN
Trans 2 EPA ID:	Not reported
Trans 2 Name:	Not reported
TSDf EPA ID:	CAT000646117
Trans Name:	CHEMICAL WASTE MANAGEMENT INC
TSDf Alt EPA ID:	CAT000646117
TSDf Alt Name:	Not reported
CA Waste Code:	352 - Other organic solids
RCRA Code:	NONE
Disposal Method:	D80 - Disposal, Land Fill
Quantity Tons:	23.14
Waste Quantity:	46280
Quantity Unit:	P
Additional Code 1:	Not reported
Additional Code 2:	Not reported
Additional Code 3:	Not reported
Additional Code 4:	Not reported
Additional Code 5:	Not reported
Shipment Date:	20041227
Creation Date:	3/13/2007 18:30:42
Receipt Date:	20041227
Manifest ID:	23820291
Trans EPA ID:	CAR000155622
Trans Name:	J & M TRUCKIN
Trans 2 EPA ID:	Not reported
Trans 2 Name:	Not reported
TSDf EPA ID:	CAT000646117

Map ID  
Direction  
Distance  
Elevation

MAP FINDINGS

Site

Database(s)

EDR ID Number  
EPA ID Number

**TORRANCE REFINING COMPANY LLC (Continued)**

**S112999364**

Trans Name: CHEMICAL WASTE MANAGEMENT INC  
TSDf Alt EPA ID: CAT000646117  
TSDf Alt Name: Not reported  
CA Waste Code: 352 - Other organic solids  
RCRA Code: NONE  
Disposal Method: D80 - Disposal, Land Fill  
Quantity Tons: 22.17  
Waste Quantity: 44340  
Quantity Unit: P  
Additional Code 1: Not reported  
Additional Code 2: Not reported  
Additional Code 3: Not reported  
Additional Code 4: Not reported  
Additional Code 5: Not reported

**HWP:**

Name: TORRANCE REFINING COMPANY LLC  
Address: 3700 W 190TH ST  
City,State,Zip: TORRANCE, CA 905042929  
EPA Id: CAD008354052  
Cleanup Status: PROTECTIVE FILER  
Latitude: 33.85725  
Longitude: -118.3371  
Facility Type: Historical - Non-Operating  
Facility Size: Not reported  
Team: Not reported  
Supervisor: Not reported  
Site Code: Not reported  
Assembly District: 66  
Senate District: 35  
Public Information Officer: Not reported  
Public Information Officer: Not reported

**Activities:**

EPA Id: CAD008354052  
Facility Type: Historical - Non-Operating  
Unit Names: Not reported  
Event Description: Protective Filer Status - PROTECTIVE FILER (RECEIVED)  
Actual Date: 09/26/1985

**Alias:**

EPA Id: CAD008354052  
Facility Type: Historical - Non-Operating  
Alias Type: Envirostor ID Number  
Alias: 19290134

**HWTS:**

Name: TORRANCE REFINING COMPANY LLC  
Address: 3700 W 190TH ST  
Address 2: Not reported  
City,State,Zip: TORRANCE, CA 905042929  
EPA ID: CAD008354052  
Inactive Date: Not reported  
Create Date: 07/23/1982  
Last Act Date: 09/19/2019

Map ID  
 Direction  
 Distance  
 Elevation

MAP FINDINGS

Site

Database(s)

EDR ID Number  
 EPA ID Number

**TORRANCE REFINING COMPANY LLC (Continued)**

**S112999364**

Mailing Name: Not reported  
 Mailing Address: 3700 W 190TH STREET  
 Mailing Address 2: Not reported  
 Mailing City,State,Zip: TORRANCE, CA 905092929  
 Owner Name: TORRANCE REFINING COMPANY LLC  
 Owner Address: 3700 W 190TH ST  
 Owner Address 2: Not reported  
 Owner City,State,Zip: TORRANCE, CA 905042929  
 Contact Name: DIANE LYNCH  
 Contact Address: 3700 W 190TH ST  
 Contact Address 2: Not reported  
 City,State,Zip: TORRANCE, CA 905042929

**NAICS:**

EPA ID: CAD008354052  
 Create Date: 2002-03-14 16:36:26  
 NAICS Code: 32411  
 NAICS Description: Petroleum Refineries  
 Issued EPA ID Date: 1982-07-23 00:00:00  
 Inactive Date: Not reported  
 Facility Name: TORRANCE REFINING COMPANY LLC  
 Facility Address: 3700 W 190TH ST  
 Facility Address 2: Not reported  
 Facility City: TORRANCE  
 Facility County: 19  
 Facility State: CA  
 Facility Zip: 905042929

**AL191**  
**NNE**  
**1/2-1**  
**0.802 mi.**  
**4237 ft.**

**MOBIL, TORRANCE REFINERY**  
**3700 W. 190TH STREET**  
**TORRANCE, CA 90509**

**CA Toxic Pits**  
**CA CHMIRS**  
**CA EMI**

**S100676240**  
**N/A**

**Site 3 of 5 in cluster AL**

**Relative:**  
**Lower**  
**Actual:**  
**63 ft.**

**TOXIC PITS:**  
 Region: 04  
 Task #: 84009  
 Owner: MOBIL OIL CORPORATION  
 1/2 Mi Limit: Y  
 Num. of Pits: 1  
 Cease Discharge Due: / /  
 Cease Discharge Complete: 06/29/88  
 Closure Due: 06/30/91  
**Closure Completed: 08/01/91**  
 Status: CLOSED  
 Hydro Geological Assessment Report Due: / /  
 Final Hydro Geological Assessment Review Completed: 01/19/89

**CHMIRS:**

Name: Not reported  
 Address: 3700 W. 190TH ST  
 City,State,Zip: TORRANCE, CA  
 OES Incident Number: 9-2900  
 OES notification: 07/11/1999  
 OES Date: Not reported  
 OES Time: Not reported  
**Date Completed: Not reported**

Map ID  
Direction  
Distance  
Elevation

MAP FINDINGS

Site

Database(s)

EDR ID Number  
EPA ID Number

**MOBIL, TORRANCE REFINERY (Continued)**

**S100676240**

Property Use:	Not reported
Agency Id Number:	Not reported
Agency Incident Number:	Not reported
Time Notified:	Not reported
Time Completed:	Not reported
Surrounding Area:	Not reported
Estimated Temperature:	Not reported
Property Management:	Not reported
More Than Two Substances Involved?:	Not reported
Resp Agncy Personel # Of Decontaminated:	Not reported
Responding Agency Personel # Of Injuries:	Not reported
Responding Agency Personel # Of Fatalities:	Not reported
Others Number Of Decontaminated:	Not reported
Others Number Of Injuries:	Not reported
Others Number Of Fatalities:	Not reported
Vehicle Make/year:	Not reported
Vehicle License Number:	Not reported
Vehicle State:	Not reported
Vehicle Id Number:	Not reported
CA DOT PUC/ICC Number:	Not reported
Company Name:	Not reported
Reporting Officer Name/ID:	Not reported
Report Date:	Not reported
Facility Telephone:	Not reported
Waterway Involved:	No
Waterway:	Not reported
Spill Site:	Not reported
Cleanup By:	Responsible Party
Containment:	Not reported
What Happened:	Not reported
Type:	Not reported
Measure:	Not reported
Other:	Not reported
Date/Time:	Not reported
Year:	1999
Agency:	Mobil Torrance
Incident Date:	7/11/199912:00:00 AM
Admin Agency:	Torrance Fire Department
Amount:	Not reported
Contained:	Yes
Site Type:	Refinery
E Date:	Not reported
Substance:	Slop Oil and Sour Water
BBLS:	2
Unknown:	0
Substance #2:	Not reported
Substance #3:	Not reported
Evacuations:	0
Number of Injuries:	0
Number of Fatalities:	0
#1 Pipeline:	Not reported
#2 Pipeline:	Not reported
#3 Pipeline:	Not reported
#1 Vessel >= 300 Tons:	Not reported
#2 Vessel >= 300 Tons:	Not reported
#3 Vessel >= 300 Tons:	Not reported
Evacs:	Not reported

Map ID  
Direction  
Distance  
Elevation

MAP FINDINGS

Site

Database(s)

EDR ID Number  
EPA ID Number

**MOBIL, TORRANCE REFINERY (Continued)**

**S100676240**

Injuries:	Not reported
Fatals:	Not reported
Comments:	Not reported
Description:	Flow line developed a leak.
Name:	Not reported
Address:	3700 W. 190TH ST
City,State,Zip:	TORRANCE, CA 90503
OES Incident Number:	12794
OES notification:	Not reported
OES Date:	3/15/1996
OES Time:	06:49:35 PM
<b>Date Completed:</b>	<b>Not reported</b>
Property Use:	Not reported
Agency Id Number:	Not reported
Agency Incident Number:	Not reported
Time Notified:	Not reported
Time Completed:	Not reported
Surrounding Area:	Not reported
Estimated Temperature:	Not reported
Property Management:	Not reported
More Than Two Substances Involved?:	Not reported
Resp Agncy Personel # Of Decontaminated:	Not reported
Responding Agency Personel # Of Injuries:	Not reported
Responding Agency Personel # Of Fatalities:	Not reported
Others Number Of Decontaminated:	Not reported
Others Number Of Injuries:	Not reported
Others Number Of Fatalities:	Not reported
Vehicle Make/year:	Not reported
Vehicle License Number:	Not reported
Vehicle State:	Not reported
Vehicle Id Number:	Not reported
CA DOT PUC/ICC Number:	Not reported
Company Name:	Not reported
Reporting Officer Name/ID:	Not reported
Report Date:	Not reported
Facility Telephone:	Not reported
Waterway Involved:	YES
Waterway:	Not reported
Spill Site:	Not reported
Cleanup By:	Not reported
Containment:	Not reported
What Happened:	Not reported
Type:	PETROLEUM
Measure:	Not reported
Other:	Not reported
Date/Time:	Not reported
Year:	1996
Agency:	torrance fd
Incident Date:	1449/3-15-96
Admin Agency:	Not reported
Amount:	15-20 barrels
Contained:	NO
Site Type:	REF
E Date:	Not reported
Substance:	sour heavy crude oil
Unknown:	Not reported

Map ID  
Direction  
Distance  
Elevation

MAP FINDINGS

Site

Database(s)

EDR ID Number  
EPA ID Number

**MOBIL, TORRANCE REFINERY (Continued)**

**S100676240**

Substance #2: Not reported  
Substance #3: Not reported  
Evacuations: NO  
Number of Injuries: NO  
Number of Fatalities: NO  
#1 Pipeline: Not reported  
#2 Pipeline: Not reported  
#3 Pipeline: Not reported  
#1 Vessel >= 300 Tons: Not reported  
#2 Vessel >= 300 Tons: Not reported  
#3 Vessel >= 300 Tons: Not reported  
Evacs: Not reported  
Injuries: Not reported  
FataIs: Not reported  
Comments: Not reported  
Description: leak in a high pressure valve caused spill.

Name: Not reported  
Address: 3700 W. 190TH ST  
City,State,Zip: TORRANCE, CA 90508  
OES Incident Number: 0-0542  
OES notification: 02/04/2000  
OES Date: Not reported  
OES Time: Not reported  
**Date Completed: Not reported**  
Property Use: Not reported  
Agency Id Number: Not reported  
Agency Incident Number: Not reported  
Time Notified: Not reported  
Time Completed: Not reported  
Surrounding Area: Not reported  
Estimated Temperature: Not reported  
Property Management: Not reported  
More Than Two Substances Involved?: Not reported  
Resp Agncy Personel # Of Decontaminated: Not reported  
Responding Agency Personel # Of Injuries: Not reported  
Responding Agency Personel # Of Fatalities: Not reported  
Others Number Of Decontaminated: Not reported  
Others Number Of Injuries: Not reported  
Others Number Of Fatalities: Not reported  
Vehicle Make/year: Not reported  
Vehicle License Number: Not reported  
Vehicle State: Not reported  
Vehicle Id Number: Not reported  
CA DOT PUC/ICC Number: Not reported  
Company Name: Not reported  
Reporting Officer Name/ID: Not reported  
Report Date: Not reported  
Facility Telephone: Not reported  
Waterway Involved: No  
Waterway: Not reported  
Spill Site: Not reported  
Cleanup By: Contractor  
Containment: Not reported  
What Happened: Not reported  
Type: Not reported  
Measure: Not reported



Map ID  
Direction  
Distance  
Elevation

MAP FINDINGS

Site

Database(s)

EDR ID Number  
EPA ID Number

**MOBIL, TORRANCE REFINERY (Continued)**

**S100676240**

Other: Not reported  
Date/Time: Not reported  
Year: 2000  
Agency: Mobile Oil Torrance Refinery  
Incident Date: 2/4/2000 12:00:00 AM  
Admin Agency: Torrance Fire Department  
Amount: Not reported  
Contained: Yes  
Site Type: Refinery  
E Date: Not reported  
Substance: kerosene  
BBLs: 2  
Gallons: 0.000000  
Unknown: 0  
Substance #2: Not reported  
Substance #3: Not reported  
Evacuations: 0  
Number of Injuries: 0  
Number of Fatalities: 0  
#1 Pipeline: Not reported  
#2 Pipeline: Not reported  
#3 Pipeline: Not reported  
#1 Vessel >= 300 Tons: Not reported  
#2 Vessel >= 300 Tons: Not reported  
#3 Vessel >= 300 Tons: Not reported  
Evacs: Not reported  
Injuries: Not reported  
FataIs: Not reported  
Comments: Not reported  
Description: Pin hole leak in pipeline contained in diked area.  
Not reported

Name: Not reported  
Address: 3700 W. 190TH STREET  
City,State,Zip: TORRANCE, CA 90509  
OES Incident Number: 3-1896  
OES notification: 04/09/2003  
OES Date: Not reported  
OES Time: Not reported  
**Date Completed: Not reported**  
Property Use: Not reported  
Agency Id Number: Not reported  
Agency Incident Number: Not reported  
Time Notified: Not reported  
Time Completed: Not reported  
Surrounding Area: Not reported  
Estimated Temperature: Not reported  
Property Management: Not reported  
More Than Two Substances Involved?: Not reported  
Resp Agency Personel # Of Decontaminated: Not reported  
Responding Agency Personel # Of Injuries: Not reported  
Responding Agency Personel # Of Fatalities: Not reported  
Others Number Of Decontaminated: Not reported  
Others Number Of Injuries: Not reported  
Others Number Of Fatalities: Not reported  
Vehicle Make/year: Not reported  
Vehicle License Number: Not reported

Map ID  
Direction  
Distance  
Elevation

MAP FINDINGS

Site

Database(s)

EDR ID Number  
EPA ID Number

**MOBIL, TORRANCE REFINERY (Continued)**

**S100676240**

Vehicle State:	Not reported
Vehicle Id Number:	Not reported
CA DOT PUC/ICC Number:	Not reported
Company Name:	Not reported
Reporting Officer Name/ID:	Not reported
Report Date:	Not reported
Facility Telephone:	Not reported
Waterway Involved:	No
Waterway:	Not reported
Spill Site:	Not reported
Cleanup By:	N/A
Containment:	Not reported
What Happened:	Not reported
Type:	Not reported
Measure:	Not reported
Other:	Not reported
Date/Time:	Not reported
Year:	2003
Agency:	Exxon Mobil
Incident Date:	4/9/2003 12:00:00 AM
Admin Agency:	Torrance Fire Department
Amount:	Not reported
Contained:	Yes
Site Type:	Refinery
E Date:	Not reported
Substance:	particulate matter
Gallons:	0.000000
Unknown:	0
Substance #2:	Not reported
Substance #3:	Not reported
Evacuations:	0
Number of Injuries:	0
Number of Fatalities:	0
#1 Pipeline:	Not reported
#2 Pipeline:	Not reported
#3 Pipeline:	Not reported
#1 Vessel >= 300 Tons:	Not reported
#2 Vessel >= 300 Tons:	Not reported
#3 Vessel >= 300 Tons:	Not reported
Evacs:	Not reported
Injuries:	Not reported
Fatals:	Not reported
Comments:	Not reported
Description:	Exceeded capacity for more than 3 minutes.
Name:	Not reported
Address:	3700 W. 190TH
City,State,Zip:	TORRANCE, CA 90509
OES Incident Number:	3-2163
OES notification:	04/25/2003
OES Date:	Not reported
OES Time:	Not reported
<b>Date Completed:</b>	<b>Not reported</b>
Property Use:	Not reported
Agency Id Number:	Not reported
Agency Incident Number:	Not reported
Time Notified:	Not reported

Map ID  
Direction  
Distance  
Elevation

MAP FINDINGS

Site

Database(s)

EDR ID Number  
EPA ID Number

**MOBIL, TORRANCE REFINERY (Continued)**

**S100676240**

Time Completed:	Not reported
Surrounding Area:	Not reported
Estimated Temperature:	Not reported
Property Management:	Not reported
More Than Two Substances Involved?:	Not reported
Resp Agncy Personel # Of Decontaminated:	Not reported
Responding Agency Personel # Of Injuries:	Not reported
Responding Agency Personel # Of Fatalities:	Not reported
Others Number Of Decontaminated:	Not reported
Others Number Of Injuries:	Not reported
Others Number Of Fatalities:	Not reported
Vehicle Make/year:	Not reported
Vehicle License Number:	Not reported
Vehicle State:	Not reported
Vehicle Id Number:	Not reported
CA DOT PUC/ICC Number:	Not reported
Company Name:	Not reported
Reporting Officer Name/ID:	Not reported
Report Date:	Not reported
Facility Telephone:	Not reported
Waterway Involved:	No
Waterway:	Not reported
Spill Site:	Not reported
Cleanup By:	Reporting Party
Containment:	Not reported
What Happened:	Not reported
Type:	Not reported
Measure:	Not reported
Other:	Not reported
Date/Time:	Not reported
Year:	2003
Agency:	Exxon Mobil
Incident Date:	4/25/200312:00:00 AM
Admin Agency:	Torrance Fire Department
Amount:	Not reported
Contained:	Yes
Site Type:	Refinery
E Date:	Not reported
Substance:	Particulate Matter
Gallons:	0.000000
Unknown:	0
Substance #2:	Not reported
Substance #3:	Not reported
Evacuations:	0
Number of Injuries:	0
Number of Fatalities:	0
#1 Pipeline:	Not reported
#2 Pipeline:	Not reported
#3 Pipeline:	Not reported
#1 Vessel >= 300 Tons:	Not reported
#2 Vessel >= 300 Tons:	Not reported
#3 Vessel >= 300 Tons:	Not reported
Evacs:	Not reported
Injuries:	Not reported
Fatals:	Not reported
Comments:	Not reported
Description:	A minor process upset caused the release.

Map ID  
Direction  
Distance  
Elevation

MAP FINDINGS

Site

Database(s)

EDR ID Number  
EPA ID Number

**MOBIL, TORRANCE REFINERY (Continued)**

**S100676240**

Name: Not reported  
Address: 3700 W. 190TH STREET  
City,State,Zip: TORRANCE, CA 90509  
OES Incident Number: 3-2645  
OES notification: 05/22/2003  
OES Date: Not reported  
OES Time: Not reported  
**Date Completed: Not reported**  
Property Use: Not reported  
Agency Id Number: Not reported  
Agency Incident Number: Not reported  
Time Notified: Not reported  
Time Completed: Not reported  
Surrounding Area: Not reported  
Estimated Temperature: Not reported  
Property Management: Not reported  
More Than Two Substances Involved?: Not reported  
Resp Agncy Personel # Of Decontaminated: Not reported  
Responding Agency Personel # Of Injuries: Not reported  
Responding Agency Personel # Of Fatalities: Not reported  
Others Number Of Decontaminated: Not reported  
Others Number Of Injuries: Not reported  
Others Number Of Fatalities: Not reported  
Vehicle Make/year: Not reported  
Vehicle License Number: Not reported  
Vehicle State: Not reported  
Vehicle Id Number: Not reported  
CA DOT PUC/ICC Number: Not reported  
Company Name: Not reported  
Reporting Officer Name/ID: Not reported  
Report Date: Not reported  
Facility Telephone: Not reported  
Waterway Involved: No  
Waterway: Not reported  
Spill Site: Not reported  
Cleanup By: N/A  
Containment: Not reported  
What Happened: Not reported  
Type: Not reported  
Measure: Not reported  
Other: Not reported  
Date/Time: Not reported  
Year: 2003  
Agency: Exxon Mobil  
Incident Date: 5/22/200312:00:00 AM  
Admin Agency: Torrance Fire Department  
Amount: Not reported  
Contained: No  
Site Type: Refinery  
E Date: Not reported  
Substance: NOX  
Gallons: 0.000000  
Pounds: 10  
Unknown: 0  
Substance #2: Not reported  
Substance #3: Not reported  
Evacuations: 0

Map ID  
Direction  
Distance  
Elevation

MAP FINDINGS

Site

Database(s)

EDR ID Number  
EPA ID Number

**MOBIL, TORRANCE REFINERY (Continued)**

**S100676240**

Number of Injuries: 0  
Number of Fatalities: 0  
#1 Pipeline: Not reported  
#2 Pipeline: Not reported  
#3 Pipeline: Not reported  
#1 Vessel >= 300 Tons: Not reported  
#2 Vessel >= 300 Tons: Not reported  
#3 Vessel >= 300 Tons: Not reported  
Evacs: Not reported  
Injuries: Not reported  
Fatafs: Not reported  
Comments: Not reported  
Description: Unit is down, has been controlling until this morning when a flare occurred.

Name: Not reported  
Address: 3700 W. 190TH STREET  
City,State,Zip: TORRANCE, CA 90509  
OES Incident Number: 3-4420  
OES notification: 08/27/2003  
OES Date: Not reported  
OES Time: Not reported  
**Date Completed: Not reported**  
Property Use: Not reported  
Agency Id Number: Not reported  
Agency Incident Number: Not reported  
Time Notified: Not reported  
Time Completed: Not reported  
Surrounding Area: Not reported  
Estimated Temperature: Not reported  
Property Management: Not reported  
More Than Two Substances Involved?: Not reported  
Resp Agncy Personel # Of Decontaminated: Not reported  
Responding Agency Personel # Of Injuries: Not reported  
Responding Agency Personel # Of Fatalities: Not reported  
Others Number Of Decontaminated: Not reported  
Others Number Of Injuries: Not reported  
Others Number Of Fatalities: Not reported  
Vehicle Make/year: Not reported  
Vehicle License Number: Not reported  
Vehicle State: Not reported  
Vehicle Id Number: Not reported  
CA DOT PUC/ICC Number: Not reported  
Company Name: Not reported  
Reporting Officer Name/ID: Not reported  
Report Date: Not reported  
Facility Telephone: Not reported  
Waterway Involved: No  
Waterway: Not reported  
Spill Site: Not reported  
Cleanup By: Unknown  
Containment: Not reported  
What Happened: Not reported  
Type: Not reported  
Measure: Not reported  
Other: Not reported  
Date/Time: Not reported

Map ID  
Direction  
Distance  
Elevation

MAP FINDINGS

Site

Database(s)

EDR ID Number  
EPA ID Number

**MOBIL, TORRANCE REFINERY (Continued)**

**S100676240**

Year: 2003  
Agency: Exxon Torrance Refinery  
Incident Date: 8/27/2003 12:00:00 AM  
Admin Agency: Torrance Fire Department  
Amount: Not reported  
Contained: Unknown  
Site Type: Refinery  
E Date: Not reported  
Substance: Regenerated catalyst finds from the FCC  
Gallons: 0.000000  
Unknown: 0  
Substance #2: Not reported  
Substance #3: Not reported  
Evacuations: 0  
Number of Injuries: 0  
Number of Fatalities: 0  
#1 Pipeline: Not reported  
#2 Pipeline: Not reported  
#3 Pipeline: Not reported  
#1 Vessel >= 300 Tons: Not reported  
#2 Vessel >= 300 Tons: Not reported  
#3 Vessel >= 300 Tons: Not reported  
Evacs: Not reported  
Injuries: Not reported  
Fataals: Not reported  
Comments: Not reported  
Description: Permit allows on a stack up to 20 % opacity, caller stated they exceed 20% opacity. Still on going and being released into the air.

Name: Not reported  
Address: 3700 W. 190TH STREET  
City,State,Zip: TORRANCE, CA 90509  
OES Incident Number: 2-4880  
OES notification: 09/09/2002  
OES Date: Not reported  
OES Time: Not reported  
**Date Completed: Not reported**  
Property Use: Not reported  
Agency Id Number: Not reported  
Agency Incident Number: Not reported  
Time Notified: Not reported  
Time Completed: Not reported  
Surrounding Area: Not reported  
Estimated Temperature: Not reported  
Property Management: Not reported  
More Than Two Substances Involved?: Not reported  
Resp Agncy Personel # Of Decontaminated: Not reported  
Responding Agency Personel # Of Injuries: Not reported  
Responding Agency Personel # Of Fatalities: Not reported  
Others Number Of Decontaminated: Not reported  
Others Number Of Injuries: Not reported  
Others Number Of Fatalities: Not reported  
Vehicle Make/year: Not reported  
Vehicle License Number: Not reported  
Vehicle State: Not reported  
Vehicle Id Number: Not reported

Map ID  
Direction  
Distance  
Elevation

MAP FINDINGS

Site

Database(s)

EDR ID Number  
EPA ID Number

**MOBIL, TORRANCE REFINERY (Continued)**

**S100676240**

CA DOT PUC/ICC Number:	Not reported
Company Name:	Not reported
Reporting Officer Name/ID:	Not reported
Report Date:	Not reported
Facility Telephone:	Not reported
Waterway Involved:	No
Waterway:	Not reported
Spill Site:	Not reported
Cleanup By:	N/A
Containment:	Not reported
What Happened:	Not reported
Type:	Not reported
Measure:	Not reported
Other:	Not reported
Date/Time:	Not reported
Year:	2002
Agency:	Exxon Refinery
Incident Date:	9/9/2002 12:00:00 AM
Admin Agency:	Torrance Fire Department
Amount:	Not reported
Contained:	No
Site Type:	Refinery
E Date:	Not reported
Substance:	Oxides of Nitrogen(NOX)
Gallons:	0.000000
Pounds:	11
Unknown:	0
Substance #2:	Not reported
Substance #3:	Not reported
Evacuations:	0
Number of Injuries:	0
Number of Fatalities:	0
#1 Pipeline:	Not reported
#2 Pipeline:	Not reported
#3 Pipeline:	Not reported
#1 Vessel >= 300 Tons:	Not reported
#2 Vessel >= 300 Tons:	Not reported
#3 Vessel >= 300 Tons:	Not reported
Evacs:	Not reported
Injuries:	Not reported
Fatals:	Not reported
Comments:	Not reported
Description:	Both are ongoing. Failure in PSA in the hydrogen unit #24.
Name:	Not reported
Address:	3700 W. 190TH STREET
City,State,Zip:	TORRANCE, CA 90509
OES Incident Number:	3-0465
OES notification:	01/24/2003
OES Date:	Not reported
OES Time:	Not reported
<b>Date Completed:</b>	<b>Not reported</b>
Property Use:	Not reported
Agency Id Number:	Not reported
Agency Incident Number:	Not reported
Time Notified:	Not reported

Map ID  
Direction  
Distance  
Elevation

MAP FINDINGS

Site

Database(s)

EDR ID Number  
EPA ID Number

**MOBIL, TORRANCE REFINERY (Continued)**

**S100676240**

Time Completed:	Not reported
Surrounding Area:	Not reported
Estimated Temperature:	Not reported
Property Management:	Not reported
More Than Two Substances Involved?:	Not reported
Resp Agncy Personel # Of Decontaminated:	Not reported
Responding Agency Personel # Of Injuries:	Not reported
Responding Agency Personel # Of Fatalities:	Not reported
Others Number Of Decontaminated:	Not reported
Others Number Of Injuries:	Not reported
Others Number Of Fatalities:	Not reported
Vehicle Make/year:	Not reported
Vehicle License Number:	Not reported
Vehicle State:	Not reported
Vehicle Id Number:	Not reported
CA DOT PUC/ICC Number:	Not reported
Company Name:	Not reported
Reporting Officer Name/ID:	Not reported
Report Date:	Not reported
Facility Telephone:	Not reported
Waterway Involved:	No
Waterway:	Not reported
Spill Site:	Not reported
Cleanup By:	N/A
Containment:	Not reported
What Happened:	Not reported
Type:	Not reported
Measure:	Not reported
Other:	Not reported
Date/Time:	Not reported
Year:	2003
Agency:	Exxon Mobil
Incident Date:	1/24/200312:00:00 AM
Admin Agency:	Torrance Fire Department
Amount:	Not reported
Contained:	No
Site Type:	Refinery
E Date:	Not reported
Substance:	NOX
Gallons:	0.000000
Unknown:	0
Substance #2:	Not reported
Substance #3:	Not reported
Evacuations:	0
Number of Injuries:	0
Number of Fatalities:	0
#1 Pipeline:	Not reported
#2 Pipeline:	Not reported
#3 Pipeline:	Not reported
#1 Vessel >= 300 Tons:	Not reported
#2 Vessel >= 300 Tons:	Not reported
#3 Vessel >= 300 Tons:	Not reported
Evacs:	Not reported
Injuries:	Not reported
Fatals:	Not reported
Comments:	Not reported
Description:	Crude unit upset, flare was necessary of



Map ID  
Direction  
Distance  
Elevation

MAP FINDINGS

Site

Database(s)

EDR ID Number  
EPA ID Number

MOBIL, TORRANCE REFINERY (Continued)

S100676240

intermittent basis to control pressures.

Name:	Not reported
Address:	3700 W. 190TH STREET
City,State,Zip:	TORRANCE, CA 90509
OES Incident Number:	3-0132
OES notification:	01/08/2003
OES Date:	Not reported
OES Time:	Not reported
<b>Date Completed:</b>	<b>Not reported</b>
Property Use:	Not reported
Agency Id Number:	Not reported
Agency Incident Number:	Not reported
Time Notified:	Not reported
Time Completed:	Not reported
Surrounding Area:	Not reported
Estimated Temperature:	Not reported
Property Management:	Not reported
More Than Two Substances Involved?:	Not reported
Resp Agency Personel # Of Decontaminated:	Not reported
Responding Agency Personel # Of Injuries:	Not reported
Responding Agency Personel # Of Fatalities:	Not reported
Others Number Of Decontaminated:	Not reported
Others Number Of Injuries:	Not reported
Others Number Of Fatalities:	Not reported
Vehicle Make/year:	Not reported
Vehicle License Number:	Not reported
Vehicle State:	Not reported
Vehicle Id Number:	Not reported
CA DOT PUC/ICC Number:	Not reported
Company Name:	Not reported
Reporting Officer Name/ID:	Not reported
Report Date:	Not reported
Facility Telephone:	Not reported
Waterway Involved:	No
Waterway:	Not reported
Spill Site:	Not reported
Cleanup By:	Reporting Party
Containment:	Not reported
What Happened:	Not reported
Type:	Not reported
Measure:	Not reported
Other:	Not reported
Date/Time:	Not reported
Year:	2003
Agency:	Exxon Mobil
Incident Date:	1/8/200312:00:00 AM
Admin Agency:	Torrance Fire Department
Amount:	Not reported
Contained:	Yes
Site Type:	Refinery
E Date:	Not reported
Substance:	gasoline
Gallons:	100
Unknown:	0
Substance #2:	Not reported
Substance #3:	Not reported

Map ID  
Direction  
Distance  
Elevation

MAP FINDINGS

Site

Database(s)

EDR ID Number  
EPA ID Number

**MOBIL, TORRANCE REFINERY (Continued)**

**S100676240**

Evacuations: 0  
Number of Injuries: 0  
Number of Fatalities: 0  
#1 Pipeline: Not reported  
#2 Pipeline: Not reported  
#3 Pipeline: Not reported  
#1 Vessel >= 300 Tons: Not reported  
#2 Vessel >= 300 Tons: Not reported  
#3 Vessel >= 300 Tons: Not reported  
Evacs: Not reported  
Injuries: Not reported  
Fatafs: Not reported  
Comments: Not reported  
Description: Unknown circumstances at a truck loading rack.

Name: Not reported  
Address: 3700 W. 190TH STREET  
City,State,Zip: TORRANCE, CA 90509  
OES Incident Number: 2-4233  
OES notification: 08/05/2002  
OES Date: Not reported  
OES Time: Not reported  
**Date Completed: Not reported**  
Property Use: Not reported  
Agency Id Number: Not reported  
Agency Incident Number: Not reported  
Time Notified: Not reported  
Time Completed: Not reported  
Surrounding Area: Not reported  
Estimated Temperature: Not reported  
Property Management: Not reported  
More Than Two Substances Involved?: Not reported  
Resp Agncy Personel # Of Decontaminated: Not reported  
Responding Agency Personel # Of Injuries: Not reported  
Responding Agency Personel # Of Fatalities: Not reported  
Others Number Of Decontaminated: Not reported  
Others Number Of Injuries: Not reported  
Others Number Of Fatalities: Not reported  
Vehicle Make/year: Not reported  
Vehicle License Number: Not reported  
Vehicle State: Not reported  
Vehicle Id Number: Not reported  
CA DOT PUC/ICC Number: Not reported  
Company Name: Not reported  
Reporting Officer Name/ID: Not reported  
Report Date: Not reported  
Facility Telephone: Not reported  
Waterway Involved: No  
Waterway: Not reported  
Spill Site: Not reported  
Cleanup By: N/A  
Containment: Not reported  
What Happened: Not reported  
Type: Not reported  
Measure: Not reported  
Other: Not reported  
Date/Time: Not reported

Map ID  
Direction  
Distance  
Elevation

MAP FINDINGS

Site

Database(s)

EDR ID Number  
EPA ID Number

**MOBIL, TORRANCE REFINERY (Continued)**

**S100676240**

Year: 2002  
Agency: Exxon-Mobil  
Incident Date: 8/3/2002 12:00:00 AM  
Admin Agency: Torrance Fire Department  
Amount: Not reported  
Contained: Yes  
Site Type: Refinery  
E Date: Not reported  
Substance: NOX  
Gallons: 0.000000  
Pounds: 500  
Unknown: 0  
Substance #2: Not reported  
Substance #3: Not reported  
Evacuations: 0  
Number of Injuries: 0  
Number of Fatalities: 0  
#1 Pipeline: Not reported  
#2 Pipeline: Not reported  
#3 Pipeline: Not reported  
#1 Vessel >= 300 Tons: Not reported  
#2 Vessel >= 300 Tons: Not reported  
#3 Vessel >= 300 Tons: Not reported  
Evacs: Not reported  
Injuries: Not reported  
Fatafs: Not reported  
Comments: Not reported  
Description: FCC Unit shut down bypassing SCR D7 causing the release to occur. Release started 08/02/02 and ended 08/04/02

Name: Not reported  
Address: 3700 W. 190TH STREET  
City,State,Zip: TORRANCE, CA 90509  
OES Incident Number: 5-5084  
OES notification: 08/30/2005  
OES Date: Not reported  
OES Time: Not reported  
**Date Completed: Not reported**  
Property Use: Not reported  
Agency Id Number: Not reported  
Agency Incident Number: Not reported  
Time Notified: Not reported  
Time Completed: Not reported  
Surrounding Area: Not reported  
Estimated Temperature: Not reported  
Property Management: Not reported  
More Than Two Substances Involved?: Not reported  
Resp Agncy Personel # Of Decontaminated: Not reported  
Responding Agency Personel # Of Injuries: Not reported  
Responding Agency Personel # Of Fatalities: Not reported  
Others Number Of Decontaminated: Not reported  
Others Number Of Injuries: Not reported  
Others Number Of Fatalities: Not reported  
Vehicle Make/year: Not reported  
Vehicle License Number: Not reported  
Vehicle State: Not reported

Map ID  
Direction  
Distance  
Elevation

MAP FINDINGS

Site

Database(s)

EDR ID Number  
EPA ID Number

**MOBIL, TORRANCE REFINERY (Continued)**

**S100676240**

Vehicle Id Number:	Not reported
CA DOT PUC/ICC Number:	Not reported
Company Name:	Not reported
Reporting Officer Name/ID:	Not reported
Report Date:	Not reported
Facility Telephone:	Not reported
Waterway Involved:	Not reported
Waterway:	Not reported
Spill Site:	Not reported
Cleanup By:	N/A
Containment:	Not reported
What Happened:	Not reported
Type:	Not reported
Measure:	Not reported
Other:	Not reported
Date/Time:	Not reported
Year:	2005
Agency:	Exxon Mobil
Incident Date:	8/30/200512:00:00 AM
Admin Agency:	Torrance Fire Department
Amount:	Not reported
Contained:	No
Site Type:	Refinery
E Date:	Not reported
Substance:	NOX
Gallons:	0.000000
Unknown:	0
Substance #2:	Not reported
Substance #3:	Not reported
Evacuations:	0
Number of Injuries:	0
Number of Fatalities:	0
#1 Pipeline:	Not reported
#2 Pipeline:	Not reported
#3 Pipeline:	Not reported
#1 Vessel >= 300 Tons:	Not reported
#2 Vessel >= 300 Tons:	Not reported
#3 Vessel >= 300 Tons:	Not reported
Evacs:	Not reported
Injuries:	Not reported
Fatals:	Not reported
Comments:	Not reported
Description:	Release due to compressor shutdown due to a drop in pressure on the C-O Flush System. This resulted in a NOX release from a flare stack.
Name:	Not reported
Address:	3700 W. 190TH STREET
City,State,Zip:	TORRANCE, CA
OES Incident Number:	3-5068
OES notification:	09/30/2003
OES Date:	Not reported
OES Time:	Not reported
<b>Date Completed:</b>	<b>Not reported</b>
Property Use:	Not reported
Agency Id Number:	Not reported
Agency Incident Number:	Not reported

Map ID  
Direction  
Distance  
Elevation

MAP FINDINGS

Site

Database(s)

EDR ID Number  
EPA ID Number

**MOBIL, TORRANCE REFINERY (Continued)**

**S100676240**

Time Notified:	Not reported
Time Completed:	Not reported
Surrounding Area:	Not reported
Estimated Temperature:	Not reported
Property Management:	Not reported
More Than Two Substances Involved?:	Not reported
Resp Agency Personnel # Of Decontaminated:	Not reported
Responding Agency Personnel # Of Injuries:	Not reported
Responding Agency Personnel # Of Fatalities:	Not reported
Others Number Of Decontaminated:	Not reported
Others Number Of Injuries:	Not reported
Others Number Of Fatalities:	Not reported
Vehicle Make/year:	Not reported
Vehicle License Number:	Not reported
Vehicle State:	Not reported
Vehicle Id Number:	Not reported
CA DOT PUC/ICC Number:	Not reported
Company Name:	Not reported
Reporting Officer Name/ID:	Not reported
Report Date:	Not reported
Facility Telephone:	Not reported
Waterway Involved:	No
Waterway:	Not reported
Spill Site:	Not reported
Cleanup By:	Reporting Party
Containment:	Not reported
What Happened:	Not reported
Type:	Not reported
Measure:	Not reported
Other:	Not reported
Date/Time:	Not reported
Year:	2003
Agency:	Exxon Mobil
Incident Date:	9/30/200312:00:00 AM
Admin Agency:	Torrance Fire Department
Amount:	Not reported
Contained:	Yes
Site Type:	Refinery
E Date:	Not reported
Substance:	crude oil
BBLS:	4
Gallons:	0.000000
Unknown:	0
Substance #2:	Not reported
Substance #3:	Not reported
Evacuations:	0
Number of Injuries:	0
Number of Fatalities:	0
#1 Pipeline:	Not reported
#2 Pipeline:	Not reported
#3 Pipeline:	Not reported
#1 Vessel >= 300 Tons:	Not reported
#2 Vessel >= 300 Tons:	Not reported
#3 Vessel >= 300 Tons:	Not reported
Evacs:	Not reported
Injuries:	Not reported
Fatals:	Not reported

Map ID  
Direction  
Distance  
Elevation

MAP FINDINGS

Site

Database(s)

EDR ID Number  
EPA ID Number

**MOBIL, TORRANCE REFINERY (Continued)**

**S100676240**

Comments:	Not reported
Description:	Bleeder on section of piping was opened and caused a leak.
Name:	Not reported
Address:	3700 W. 190TH
City,State,Zip:	TORRANCE, CA 90509
OES Incident Number:	1-6648
OES notification:	11/15/2001
OES Date:	Not reported
OES Time:	Not reported
<b>Date Completed:</b>	<b>Not reported</b>
Property Use:	Not reported
Agency Id Number:	Not reported
Agency Incident Number:	Not reported
Time Notified:	Not reported
Time Completed:	Not reported
Surrounding Area:	Not reported
Estimated Temperature:	Not reported
Property Management:	Not reported
More Than Two Substances Involved?:	Not reported
Resp Agncy Personel # Of Decontaminated:	Not reported
Responding Agency Personel # Of Injuries:	Not reported
Responding Agency Personel # Of Fatalities:	Not reported
Others Number Of Decontaminated:	Not reported
Others Number Of Injuries:	Not reported
Others Number Of Fatalities:	Not reported
Vehicle Make/year:	Not reported
Vehicle License Number:	Not reported
Vehicle State:	Not reported
Vehicle Id Number:	Not reported
CA DOT PUC/ICC Number:	Not reported
Company Name:	Not reported
Reporting Officer Name/ID:	Not reported
Report Date:	Not reported
Facility Telephone:	Not reported
Waterway Involved:	No
Waterway:	Not reported
Spill Site:	Not reported
Cleanup By:	Reporting Party
Containment:	Not reported
What Happened:	Not reported
Type:	Not reported
Measure:	Not reported
Other:	Not reported
Date/Time:	Not reported
Year:	2001
Agency:	Exxon Mobil
Incident Date:	11/15/200112:00:00 AM
Admin Agency:	Torrance Fire Department
Amount:	Not reported
Contained:	Yes
Site Type:	Refinery
E Date:	Not reported
Substance:	Hydrogen Floric;;
Pounds:	1
Unknown:	0.000000

Map ID  
Direction  
Distance  
Elevation

MAP FINDINGS

Site

Database(s)

EDR ID Number  
EPA ID Number

**MOBIL, TORRANCE REFINERY (Continued)**

**S100676240**

Substance #2: Not reported  
Substance #3: Not reported  
Evacuations: 0  
Number of Injuries: 0  
Number of Fatalities: 0  
#1 Pipeline: Not reported  
#2 Pipeline: Not reported  
#3 Pipeline: Not reported  
#1 Vessel >= 300 Tons: Not reported  
#2 Vessel >= 300 Tons: Not reported  
#3 Vessel >= 300 Tons: Not reported  
Evacs: Not reported  
Injuries: Not reported  
Fatafs: Not reported  
Comments: Not reported  
Description: A pocket of gas developed during maintenance on unit.

Name: Not reported  
Address: 3700 W. 190TH STREET  
City,State,Zip: TORRANCE, CA 90509  
OES Incident Number: 2-6380  
OES notification: 11/21/2002  
OES Date: Not reported  
OES Time: Not reported  
**Date Completed: Not reported**  
Property Use: Not reported  
Agency Id Number: Not reported  
Agency Incident Number: Not reported  
Time Notified: Not reported  
Time Completed: Not reported  
Surrounding Area: Not reported  
Estimated Temperature: Not reported  
Property Management: Not reported  
More Than Two Substances Involved?: Not reported  
Resp Agncy Personel # Of Decontaminated: Not reported  
Responding Agency Personel # Of Injuries: Not reported  
Responding Agency Personel # Of Fatalities: Not reported  
Others Number Of Decontaminated: Not reported  
Others Number Of Injuries: Not reported  
Others Number Of Fatalities: Not reported  
Vehicle Make/year: Not reported  
Vehicle License Number: Not reported  
Vehicle State: Not reported  
Vehicle Id Number: Not reported  
CA DOT PUC/ICC Number: Not reported  
Company Name: Not reported  
Reporting Officer Name/ID: Not reported  
Report Date: Not reported  
Facility Telephone: Not reported  
Waterway Involved: No  
Waterway: Not reported  
Spill Site: Not reported  
Cleanup By: N/A  
Containment: Not reported  
What Happened: Not reported  
Type: Not reported

Map ID  
Direction  
Distance  
Elevation

MAP FINDINGS

Site

Database(s)

EDR ID Number  
EPA ID Number

**MOBIL, TORRANCE REFINERY (Continued)**

**S100676240**

Measure: Not reported  
Other: Not reported  
Date/Time: Not reported  
Year: 2002  
Agency: Exxon Mobil  
Incident Date: 11/21/2002 12:00:00 AM  
Admin Agency: Torrance Fire Department  
Amount: Not reported  
Contained: No  
Site Type: Refinery  
E Date: Not reported  
Substance: NOX  
Gallons: 0.000000  
Pounds: 10  
Unknown: 0  
Substance #2: Not reported  
Substance #3: Not reported  
Evacuations: 0  
Number of Injuries: 0  
Number of Fatalities: 0  
#1 Pipeline: Not reported  
#2 Pipeline: Not reported  
#3 Pipeline: Not reported  
#1 Vessel >= 300 Tons: Not reported  
#2 Vessel >= 300 Tons: Not reported  
#3 Vessel >= 300 Tons: Not reported  
Evacs: Not reported  
Injuries: Not reported  
Fatafs: Not reported  
Comments: Not reported  
Description: putting tank back into service and flaring the gases that was in the tank. 510X4 is the # of the tank.

Name: Not reported  
Address: 3700 W. 190TH STREET  
City,State,Zip: TORRANCE, CA 90509  
OES Incident Number: 3-1994  
OES notification: 04/15/2003  
OES Date: Not reported  
OES Time: Not reported  
**Date Completed: Not reported**  
Property Use: Not reported  
Agency Id Number: Not reported  
Agency Incident Number: Not reported  
Time Notified: Not reported  
Time Completed: Not reported  
Surrounding Area: Not reported  
Estimated Temperature: Not reported  
Property Management: Not reported  
More Than Two Substances Involved?: Not reported  
Resp Agncy Personel # Of Decontaminated: Not reported  
Responding Agency Personel # Of Injuries: Not reported  
Responding Agency Personel # Of Fatalities: Not reported  
Others Number Of Decontaminated: Not reported  
Others Number Of Injuries: Not reported  
Others Number Of Fatalities: Not reported



Map ID  
Direction  
Distance  
Elevation

MAP FINDINGS

Site

Database(s)

EDR ID Number  
EPA ID Number

**MOBIL, TORRANCE REFINERY (Continued)**

**S100676240**

Vehicle Make/year:	Not reported
Vehicle License Number:	Not reported
Vehicle State:	Not reported
Vehicle Id Number:	Not reported
CA DOT PUC/ICC Number:	Not reported
Company Name:	Not reported
Reporting Officer Name/ID:	Not reported
Report Date:	Not reported
Facility Telephone:	Not reported
Waterway Involved:	No
Waterway:	Not reported
Spill Site:	Not reported
Cleanup By:	N/A
Containment:	Not reported
What Happened:	Not reported
Type:	Not reported
Measure:	Not reported
Other:	Not reported
Date/Time:	Not reported
Year:	2003
Agency:	Exxon Mobil
Incident Date:	4/15/200312:00:00 AM
Admin Agency:	Torrance Fire Department
Amount:	Not reported
Contained:	Yes
Site Type:	Refinery
E Date:	Not reported
Substance:	NOX
Gallons:	0.000000
Pounds:	10
Unknown:	0
Substance #2:	Not reported
Substance #3:	Not reported
Evacuations:	0
Number of Injuries:	0
Number of Fatalities:	0
#1 Pipeline:	Not reported
#2 Pipeline:	Not reported
#3 Pipeline:	Not reported
#1 Vessel >= 300 Tons:	Not reported
#2 Vessel >= 300 Tons:	Not reported
#3 Vessel >= 300 Tons:	Not reported
Evacs:	Not reported
Injuries:	Not reported
Fatals:	Not reported
Comments:	Not reported
Description:	Valve stuck closed on tower, causing a flare that caused the release.
Name:	Not reported
Address:	3700 W. 190TH STREET
City,State,Zip:	TORRANCE, CA 90509
OES Incident Number:	2-5827
OES notification:	10/29/2002
OES Date:	Not reported
OES Time:	Not reported
<b>Date Completed:</b>	<b>Not reported</b>

Map ID  
Direction  
Distance  
Elevation

MAP FINDINGS

Site

Database(s)

EDR ID Number  
EPA ID Number

**MOBIL, TORRANCE REFINERY (Continued)**

**S100676240**

Property Use:	Not reported
Agency Id Number:	Not reported
Agency Incident Number:	Not reported
Time Notified:	Not reported
Time Completed:	Not reported
Surrounding Area:	Not reported
Estimated Temperature:	Not reported
Property Management:	Not reported
More Than Two Substances Involved?:	Not reported
Resp Agncy Personel # Of Decontaminated:	Not reported
Responding Agency Personel # Of Injuries:	Not reported
Responding Agency Personel # Of Fatalities:	Not reported
Others Number Of Decontaminated:	Not reported
Others Number Of Injuries:	Not reported
Others Number Of Fatalities:	Not reported
Vehicle Make/year:	Not reported
Vehicle License Number:	Not reported
Vehicle State:	Not reported
Vehicle Id Number:	Not reported
CA DOT PUC/ICC Number:	Not reported
Company Name:	Not reported
Reporting Officer Name/ID:	Not reported
Report Date:	Not reported
Facility Telephone:	Not reported
Waterway Involved:	No
Waterway:	Not reported
Spill Site:	Not reported
Cleanup By:	N/A
Containment:	Not reported
What Happened:	Not reported
Type:	Not reported
Measure:	Not reported
Other:	Not reported
Date/Time:	Not reported
Year:	2002
Agency:	Exxon Mobil
Incident Date:	10/29/200212:00:00 AM
Admin Agency:	Torrance Fire Department
Amount:	Not reported
Contained:	No
Site Type:	Refinery
E Date:	Not reported
Substance:	NOX
Gallons:	0.000000
Pounds:	10
Unknown:	0
Substance #2:	Not reported
Substance #3:	Not reported
Evacuations:	0
Number of Injuries:	0
Number of Fatalities:	0
#1 Pipeline:	Not reported
#2 Pipeline:	Not reported
#3 Pipeline:	Not reported
#1 Vessel >= 300 Tons:	Not reported
#2 Vessel >= 300 Tons:	Not reported
#3 Vessel >= 300 Tons:	Not reported

Map ID  
Direction  
Distance  
Elevation

MAP FINDINGS

Site

Database(s)

EDR ID Number  
EPA ID Number

**MOBIL, TORRANCE REFINERY (Continued)**

**S100676240**

Evacs: Not reported  
Injuries: Not reported  
Fatals: Not reported  
Comments: Not reported  
Description: Units upset, still investigating the release.  
More gas in flare line that recovery can process.

Name: Not reported  
Address: 3700 W. 190TH  
City,State,Zip: TORRANCE, CA 90509  
OES Incident Number: 13744  
OES notification: Not reported  
OES Date: 5/15/1996  
OES Time: 03:48:49 PM  
**Date Completed: Not reported**  
Property Use: Not reported  
Agency Id Number: Not reported  
Agency Incident Number: Not reported  
Time Notified: Not reported  
Time Completed: Not reported  
Surrounding Area: Not reported  
Estimated Temperature: Not reported  
Property Management: Not reported  
More Than Two Substances Involved?: Not reported  
Resp Agncy Personel # Of Decontaminated: Not reported  
Responding Agency Personel # Of Injuries: Not reported  
Responding Agency Personel # Of Fatalities: Not reported  
Others Number Of Decontaminated: Not reported  
Others Number Of Injuries: Not reported  
Others Number Of Fatalities: Not reported  
Vehicle Make/year: Not reported  
Vehicle License Number: Not reported  
Vehicle State: Not reported  
Vehicle Id Number: Not reported  
CA DOT PUC/ICC Number: Not reported  
Company Name: Not reported  
Reporting Officer Name/ID: Not reported  
Report Date: Not reported  
Facility Telephone: Not reported  
Waterway Involved: NO  
Waterway: Not reported  
Spill Site: Not reported  
Cleanup By: Not reported  
Containment: Not reported  
What Happened: Not reported  
Type: VAPOR  
Measure: Not reported  
Other: Not reported  
Date/Time: Not reported  
Year: 1996  
Agency: mobile refinery  
Incident Date: 1500/15 May 96  
Admin Agency: Not reported  
Amount: unknown over rq of 10 lbs.  
Contained: NO  
Site Type: REF  
E Date: Not reported

Map ID  
Direction  
Distance  
Elevation

MAP FINDINGS

Site

Database(s)

EDR ID Number  
EPA ID Number

**MOBIL, TORRANCE REFINERY (Continued)**

**S100676240**

Substance: nitric oxide  
Unknown: Not reported  
Substance #2: Not reported  
Substance #3: Not reported  
Evacuations: NO  
Number of Injuries: NO  
Number of Fatalities: NO  
#1 Pipeline: Not reported  
#2 Pipeline: Not reported  
#3 Pipeline: Not reported  
#1 Vessel >= 300 Tons: Not reported  
#2 Vessel >= 300 Tons: Not reported  
#3 Vessel >= 300 Tons: Not reported  
Evacs: Not reported  
Injuries: Not reported  
Fataals: Not reported  
Comments: Not reported  
Description: scr shut down resulting in release exceeding rq.  
cause of shutdown unknown at this time,  
investigation in process. leakage is ongoing, no  
estimated time of containment.

Name: Not reported  
Address: 3700 W. 190TH STREET  
City,State,Zip: TORRANCE, CA 90509  
OES Incident Number: 3-5285  
OES notification: 10/12/2003  
OES Date: Not reported  
OES Time: Not reported  
**Date Completed: Not reported**  
Property Use: Not reported  
Agency Id Number: Not reported  
Agency Incident Number: Not reported  
Time Notified: Not reported  
Time Completed: Not reported  
Surrounding Area: Not reported  
Estimated Temperature: Not reported  
Property Management: Not reported  
More Than Two Substances Involved?: Not reported  
Resp Agncy Personel # Of Decontaminated: Not reported  
Responding Agency Personel # Of Injuries: Not reported  
Responding Agency Personel # Of Fatalities: Not reported  
Others Number Of Decontaminated: Not reported  
Others Number Of Injuries: Not reported  
Others Number Of Fatalities: Not reported  
Vehicle Make/year: Not reported  
Vehicle License Number: Not reported  
Vehicle State: Not reported  
Vehicle Id Number: Not reported  
CA DOT PUC/ICC Number: Not reported  
Company Name: Not reported  
Reporting Officer Name/ID: Not reported  
Report Date: Not reported  
Facility Telephone: Not reported  
Waterway Involved: No  
Waterway: Not reported  
Spill Site: Not reported

Map ID  
Direction  
Distance  
Elevation

MAP FINDINGS

Site

Database(s)

EDR ID Number  
EPA ID Number

**MOBIL, TORRANCE REFINERY (Continued)**

**S100676240**

Cleanup By:	N/A
Containment:	Not reported
What Happened:	Not reported
Type:	Not reported
Measure:	Not reported
Other:	Not reported
Date/Time:	Not reported
Year:	2003
Agency:	Exxon Mobil
Incident Date:	10/12/200312:00:00 AM
Admin Agency:	Torrance Fire Department
Amount:	Not reported
Contained:	Yes
Site Type:	Refinery
E Date:	Not reported
Substance:	catalyst dust
Gallons:	0.000000
Unknown:	0
Substance #2:	Not reported
Substance #3:	Not reported
Evacuations:	0
Number of Injuries:	0
Number of Fatalities:	0
#1 Pipeline:	Not reported
#2 Pipeline:	Not reported
#3 Pipeline:	Not reported
#1 Vessel >= 300 Tons:	Not reported
#2 Vessel >= 300 Tons:	Not reported
#3 Vessel >= 300 Tons:	Not reported
Evacs:	Not reported
Injuries:	Not reported
Fatals:	Not reported
Comments:	Not reported
Description:	No mechanical failure while company was blowing dust and the substance exceeded the 20% limit. Reason is unknown.
Name:	Not reported
Address:	3700 W. 190TH ST
City,State,Zip:	TORRANCE, CA
OES Incident Number:	8-4074
OES notification:	09/05/1998
OES Date:	Not reported
OES Time:	Not reported
<b>Date Completed:</b>	<b>Not reported</b>
Property Use:	Not reported
Agency Id Number:	Not reported
Agency Incident Number:	Not reported
Time Notified:	Not reported
Time Completed:	Not reported
Surrounding Area:	Not reported
Estimated Temperature:	Not reported
Property Management:	Not reported
More Than Two Substances Involved?:	Not reported
Resp Agncy Personel # Of Decontaminated:	Not reported
Responding Agency Personel # Of Injuries:	Not reported
Responding Agency Personel # Of Fatalities:	Not reported

Map ID  
Direction  
Distance  
Elevation

MAP FINDINGS

Site

Database(s)

EDR ID Number  
EPA ID Number

**MOBIL, TORRANCE REFINERY (Continued)**

**S100676240**

Others Number Of Decontaminated:	Not reported
Others Number Of Injuries:	Not reported
Others Number Of Fatalities:	Not reported
Vehicle Make/year:	Not reported
Vehicle License Number:	Not reported
Vehicle State:	Not reported
Vehicle Id Number:	Not reported
CA DOT PUC/ICC Number:	Not reported
Company Name:	Not reported
Reporting Officer Name/ID:	Not reported
Report Date:	Not reported
Facility Telephone:	Not reported
Waterway Involved:	No
Waterway:	Not reported
Spill Site:	Not reported
Cleanup By:	Fire Dept.
Containment:	Not reported
What Happened:	Not reported
Type:	Not reported
Measure:	Not reported
Other:	Not reported
Date/Time:	Not reported
Year:	1998
Agency:	Mobil Refinery
Incident Date:	9/5/199812:00:00 AM
Admin Agency:	Torrance Fire Department
Amount:	Not reported
Contained:	Yes
Site Type:	Road
E Date:	Not reported
Substance:	Gasoline
BBLS:	4
Gallons:	0.000000
Unknown:	0
Substance #2:	Not reported
Substance #3:	Not reported
Evacuations:	60
Number of Injuries:	0
Number of Fatalities:	0
#1 Pipeline:	Not reported
#2 Pipeline:	Not reported
#3 Pipeline:	Not reported
#1 Vessel >= 300 Tons:	Not reported
#2 Vessel >= 300 Tons:	Not reported
#3 Vessel >= 300 Tons:	Not reported
Evacs:	Not reported
Injuries:	Not reported
Fatals:	Not reported
Comments:	Not reported
Description:	Piggy back of a big rig overturned during a U-turn on a roadway adjacent to the refinery. Spilled to ground only. Precautionary evacuation of area. No water way's involved. Cleanup in progress.
Name:	Not reported
Address:	3700 W. 190TH ST

Map ID  
Direction  
Distance  
Elevation

MAP FINDINGS

Site

Database(s)

EDR ID Number  
EPA ID Number

**MOBIL, TORRANCE REFINERY (Continued)**

**S100676240**

City,State,Zip:	TORRANCE, CA 90509
OES Incident Number:	9-5416
OES notification:	12/24/1999
OES Date:	Not reported
OES Time:	Not reported
<b>Date Completed:</b>	<b>Not reported</b>
Property Use:	Not reported
Agency Id Number:	Not reported
Agency Incident Number:	Not reported
Time Notified:	Not reported
Time Completed:	Not reported
Surrounding Area:	Not reported
Estimated Temperature:	Not reported
Property Management:	Not reported
More Than Two Substances Involved?:	Not reported
Resp Agncy Personel # Of Decontaminated:	Not reported
Responding Agency Personel # Of Injuries:	Not reported
Responding Agency Personel # Of Fatalities:	Not reported
Others Number Of Decontaminated:	Not reported
Others Number Of Injuries:	Not reported
Others Number Of Fatalities:	Not reported
Vehicle Make/year:	Not reported
Vehicle License Number:	Not reported
Vehicle State:	Not reported
Vehicle Id Number:	Not reported
CA DOT PUC/ICC Number:	Not reported
Company Name:	Not reported
Reporting Officer Name/ID:	Not reported
Report Date:	Not reported
Facility Telephone:	Not reported
Waterway Involved:	No
Waterway:	Not reported
Spill Site:	Not reported
Cleanup By:	Responsible Party
Containment:	Not reported
What Happened:	Not reported
Type:	Not reported
Measure:	Not reported
Other:	Not reported
Date/Time:	Not reported
Year:	1999
Agency:	Mobile Torrance Refinery
Incident Date:	12/24/199912:00:00 AM
Admin Agency:	Torrance Fire Department
Amount:	Not reported
Contained:	Yes
Site Type:	Refinery
E Date:	Not reported
Substance:	SOX
Unknown:	0
Substance #2:	Not reported
Substance #3:	Not reported
Evacuations:	0
Number of Injuries:	0
Number of Fatalities:	0
#1 Pipeline:	Not reported
#2 Pipeline:	Not reported

Map ID  
Direction  
Distance  
Elevation

MAP FINDINGS

Site

Database(s)

EDR ID Number  
EPA ID Number

**MOBIL, TORRANCE REFINERY (Continued)**

**S100676240**

#3 Pipeline: Not reported  
#1 Vessel >= 300 Tons: Not reported  
#2 Vessel >= 300 Tons: Not reported  
#3 Vessel >= 300 Tons: Not reported  
Evacs: Not reported  
Injuries: Not reported  
Fataals: Not reported  
Comments: Not reported  
Description: Fuel gas treater malfunctioned at 1315 hrs.  
Adjustments have been made to treater and release  
is going down

Name: Not reported  
Address: 3700 W. 190TH STREET  
City,State,Zip: TORRANCE, CA 90504  
OES Incident Number: 3-5553  
OES notification: 10/26/2003  
OES Date: Not reported  
OES Time: Not reported  
**Date Completed: Not reported**  
Property Use: Not reported  
Agency Id Number: Not reported  
Agency Incident Number: Not reported  
Time Notified: Not reported  
Time Completed: Not reported  
Surrounding Area: Not reported  
Estimated Temperature: Not reported  
Property Management: Not reported  
More Than Two Substances Involved?: Not reported  
Resp Agncy Personel # Of Decontaminated: Not reported  
Responding Agency Personel # Of Injuries: Not reported  
Responding Agency Personel # Of Fatalities: Not reported  
Others Number Of Decontaminated: Not reported  
Others Number Of Injuries: Not reported  
Others Number Of Fatalities: Not reported  
Vehicle Make/year: Not reported  
Vehicle License Number: Not reported  
Vehicle State: Not reported  
Vehicle Id Number: Not reported  
CA DOT PUC/ICC Number: Not reported  
Company Name: Not reported  
Reporting Officer Name/ID: Not reported  
Report Date: Not reported  
Facility Telephone: Not reported  
Waterway Involved: Not reported  
Waterway: Not reported  
Spill Site: Not reported  
Cleanup By: Reporting Party  
Containment: Not reported  
What Happened: Not reported  
Type: Not reported  
Measure: Not reported  
Other: Not reported  
Date/Time: Not reported  
Year: 2003  
Agency: Exxon Mobil  
Incident Date: 10/26/200312:00:00 AM



Map ID  
Direction  
Distance  
Elevation

MAP FINDINGS

Site

Database(s)

EDR ID Number  
EPA ID Number

**MOBIL, TORRANCE REFINERY (Continued)**

**S100676240**

Admin Agency:	Torrance Fire Department
Amount:	Not reported
Contained:	Yes
Site Type:	Refinery
E Date:	Not reported
Substance:	waste water
BBLS:	2
Gallons:	0.000000
Unknown:	0
Substance #2:	Not reported
Substance #3:	Not reported
Evacuations:	0
Number of Injuries:	0
Number of Fatalities:	0
#1 Pipeline:	Not reported
#2 Pipeline:	Not reported
#3 Pipeline:	Not reported
#1 Vessel >= 300 Tons:	Not reported
#2 Vessel >= 300 Tons:	Not reported
#3 Vessel >= 300 Tons:	Not reported
Evacs:	Not reported
Injuries:	Not reported
Fatals:	Not reported
Comments:	Not reported
Description:	Line rupture.
Name:	Not reported
Address:	3700 W. 190TH STREET
City,State,Zip:	TORRANCE, CA 90509
OES Incident Number:	2-5362
OES notification:	10/03/2002
OES Date:	Not reported
OES Time:	Not reported
<b>Date Completed:</b>	<b>Not reported</b>
Property Use:	Not reported
Agency Id Number:	Not reported
Agency Incident Number:	Not reported
Time Notified:	Not reported
Time Completed:	Not reported
Surrounding Area:	Not reported
Estimated Temperature:	Not reported
Property Management:	Not reported
More Than Two Substances Involved?:	Not reported
Resp Agency Personel # Of Decontaminated:	Not reported
Responding Agency Personel # Of Injuries:	Not reported
Responding Agency Personel # Of Fatalities:	Not reported
Others Number Of Decontaminated:	Not reported
Others Number Of Injuries:	Not reported
Others Number Of Fatalities:	Not reported
Vehicle Make/year:	Not reported
Vehicle License Number:	Not reported
Vehicle State:	Not reported
Vehicle Id Number:	Not reported
CA DOT PUC/ICC Number:	Not reported
Company Name:	Not reported
Reporting Officer Name/ID:	Not reported
Report Date:	Not reported

Map ID  
Direction  
Distance  
Elevation

MAP FINDINGS

Site

Database(s)

EDR ID Number  
EPA ID Number

**MOBIL, TORRANCE REFINERY (Continued)**

**S100676240**

Facility Telephone:	Not reported
Waterway Involved:	No
Waterway:	Not reported
Spill Site:	Not reported
Cleanup By:	Unknown
Containment:	Not reported
What Happened:	Not reported
Type:	Not reported
Measure:	Not reported
Other:	Not reported
Date/Time:	Not reported
Year:	2002
Agency:	Exxon Mobil
Incident Date:	10/3/200212:00:00 AM
Admin Agency:	Torrance Fire Department
Amount:	Not reported
Contained:	Yes
Site Type:	Refinery
E Date:	Not reported
Substance:	sodium hydroxide
Gallons:	0.000000
Pounds:	1000
Unknown:	0
Substance #2:	Not reported
Substance #3:	Not reported
Evacuations:	0
Number of Injuries:	0
Number of Fatalities:	0
#1 Pipeline:	Not reported
#2 Pipeline:	Not reported
#3 Pipeline:	Not reported
#1 Vessel >= 300 Tons:	Not reported
#2 Vessel >= 300 Tons:	Not reported
#3 Vessel >= 300 Tons:	Not reported
Evacs:	Not reported
Injuries:	Not reported
Fatals:	Not reported
Comments:	Not reported
Description:	Overfilled a rail car during loading. Spent Caustic release with PH of 15 spilled to ground. Area was flushed to the on site storm sewer. PH in sewer is 14.
Name:	Not reported
Address:	3700 W. 190TH ST
City,State,Zip:	TORRANCE, CA 90509
OES Incident Number:	7-0304
OES notification:	01/22/1997
OES Date:	Not reported
OES Time:	Not reported
<b>Date Completed:</b>	<b>Not reported</b>
Property Use:	Not reported
Agency Id Number:	Not reported
Agency Incident Number:	Not reported
Time Notified:	Not reported
Time Completed:	Not reported
Surrounding Area:	Not reported

Map ID  
Direction  
Distance  
Elevation

MAP FINDINGS

Site

Database(s)

EDR ID Number  
EPA ID Number

**MOBIL, TORRANCE REFINERY (Continued)**

**S100676240**

Estimated Temperature:	Not reported
Property Management:	Not reported
More Than Two Substances Involved?:	Not reported
Resp Agncy Personel # Of Decontaminated:	Not reported
Responding Agency Personel # Of Injuries:	Not reported
Responding Agency Personel # Of Fatalities:	Not reported
Others Number Of Decontaminated:	Not reported
Others Number Of Injuries:	Not reported
Others Number Of Fatalities:	Not reported
Vehicle Make/year:	Not reported
Vehicle License Number:	Not reported
Vehicle State:	Not reported
Vehicle Id Number:	Not reported
CA DOT PUC/ICC Number:	Not reported
Company Name:	Not reported
Reporting Officer Name/ID:	Not reported
Report Date:	Not reported
Facility Telephone:	Not reported
Waterway Involved:	No
Waterway:	Not reported
Spill Site:	Not reported
Cleanup By:	Not reported
Containment:	Not reported
What Happened:	Not reported
Type:	Not reported
Measure:	Not reported
Other:	Not reported
Date/Time:	Not reported
Year:	1997
Agency:	MOBIL
Incident Date:	1/21/199712:00:00 AM
Admin Agency:	Torrance Fire Department
Amount:	Not reported
Contained:	Yes
Site Type:	Refinery
E Date:	Not reported
Substance:	KEROSENE
BBLS:	30
Gallons:	0.000000
Unknown:	0
Substance #2:	Not reported
Substance #3:	Not reported
Evacuations:	0
Number of Injuries:	0
Number of Fatalities:	0
#1 Pipeline:	Not reported
#2 Pipeline:	Not reported
#3 Pipeline:	Not reported
#1 Vessel >= 300 Tons:	Not reported
#2 Vessel >= 300 Tons:	Not reported
#3 Vessel >= 300 Tons:	Not reported
Evacs:	Not reported
Injuries:	Not reported
Fatals:	Not reported
Comments:	Not reported
Description:	FAILURE OF ROOF DRAIN CAUSED LIQUID TO DRAIN IN TANK FIREWALL

Map ID  
Direction  
Distance  
Elevation

MAP FINDINGS

Site

Database(s)

EDR ID Number  
EPA ID Number

**MOBIL, TORRANCE REFINERY (Continued)**

**S100676240**

Name:	Not reported
Address:	3700 W. 190TH STREET
City,State,Zip:	TORRANCE, CA 90509
OES Incident Number:	2-6150
OES notification:	11/12/2002
OES Date:	Not reported
OES Time:	Not reported
<b>Date Completed:</b>	<b>Not reported</b>
Property Use:	Not reported
Agency Id Number:	Not reported
Agency Incident Number:	Not reported
Time Notified:	Not reported
Time Completed:	Not reported
Surrounding Area:	Not reported
Estimated Temperature:	Not reported
Property Management:	Not reported
More Than Two Substances Involved?:	Not reported
Resp Agncy Personel # Of Decontaminated:	Not reported
Responding Agency Personel # Of Injuries:	Not reported
Responding Agency Personel # Of Fatalities:	Not reported
Others Number Of Decontaminated:	Not reported
Others Number Of Injuries:	Not reported
Others Number Of Fatalities:	Not reported
Vehicle Make/year:	Not reported
Vehicle License Number:	Not reported
Vehicle State:	Not reported
Vehicle Id Number:	Not reported
CA DOT PUC/ICC Number:	Not reported
Company Name:	Not reported
Reporting Officer Name/ID:	Not reported
Report Date:	Not reported
Facility Telephone:	Not reported
Waterway Involved:	No
Waterway:	Not reported
Spill Site:	Not reported
Cleanup By:	N/A
Containment:	Not reported
What Happened:	Not reported
Type:	Not reported
Measure:	Not reported
Other:	Not reported
Date/Time:	Not reported
Year:	2002
Agency:	Exxon Mobil
Incident Date:	11/12/200212:00:00 AM
Admin Agency:	Torrance Fire Department
Amount:	Not reported
Contained:	Yes
Site Type:	Refinery
E Date:	Not reported
Substance:	hydrophloric acid
Gallons:	0.000000
Pounds:	1
Unknown:	0
Substance #2:	Not reported
Substance #3:	Not reported
Evacuations:	0

Map ID  
Direction  
Distance  
Elevation

MAP FINDINGS

Site

Database(s)

EDR ID Number  
EPA ID Number

**MOBIL, TORRANCE REFINERY (Continued)**

**S100676240**

Number of Injuries: 0  
Number of Fatalities: 0  
#1 Pipeline: Not reported  
#2 Pipeline: Not reported  
#3 Pipeline: Not reported  
#1 Vessel >= 300 Tons: Not reported  
#2 Vessel >= 300 Tons: Not reported  
#3 Vessel >= 300 Tons: Not reported  
Evacs: Not reported  
Injuries: Not reported  
Fatafs: Not reported  
Comments: Not reported  
Description: Possible that a pump seal or pipe associated with the pump is leaking.

Name: Not reported  
Address: 3700 W. 190TH ST  
City,State,Zip: TORRANCE, CA 90509  
OES Incident Number: 7-1121  
OES notification: 03/18/1997  
OES Date: Not reported  
OES Time: Not reported  
**Date Completed: Not reported**  
Property Use: Not reported  
Agency Id Number: Not reported  
Agency Incident Number: Not reported  
Time Notified: Not reported  
Time Completed: Not reported  
Surrounding Area: Not reported  
Estimated Temperature: Not reported  
Property Management: Not reported  
More Than Two Substances Involved?: Not reported  
Resp Agncy Personel # Of Decontaminated: Not reported  
Responding Agency Personel # Of Injuries: Not reported  
Responding Agency Personel # Of Fatalities: Not reported  
Others Number Of Decontaminated: Not reported  
Others Number Of Injuries: Not reported  
Others Number Of Fatalities: Not reported  
Vehicle Make/year: Not reported  
Vehicle License Number: Not reported  
Vehicle State: Not reported  
Vehicle Id Number: Not reported  
CA DOT PUC/ICC Number: Not reported  
Company Name: Not reported  
Reporting Officer Name/ID: Not reported  
Report Date: Not reported  
Facility Telephone: Not reported  
Waterway Involved: No  
Waterway: Not reported  
Spill Site: Not reported  
Cleanup By: Reporting Party  
Containment: Not reported  
What Happened: Not reported  
Type: Not reported  
Measure: Not reported  
Other: Not reported  
Date/Time: Not reported

Map ID  
Direction  
Distance  
Elevation

MAP FINDINGS

Site

Database(s)

EDR ID Number  
EPA ID Number

**MOBIL, TORRANCE REFINERY (Continued)**

**S100676240**

Year:	1997
Agency:	MOBIL OIL
Incident Date:	3/18/1997 12:00:00 AM
Admin Agency:	Not reported
Amount:	Not reported
Contained:	Yes
Site Type:	Refinery
E Date:	Not reported
Substance:	HF ACID
Gallons:	UNK
Unknown:	0
Substance #2:	Not reported
Substance #3:	Not reported
Evacuations:	0
Number of Injuries:	0
Number of Fatalities:	0
#1 Pipeline:	Not reported
#2 Pipeline:	Not reported
#3 Pipeline:	Not reported
#1 Vessel >= 300 Tons:	Not reported
#2 Vessel >= 300 Tons:	Not reported
#3 Vessel >= 300 Tons:	Not reported
Evacs:	Not reported
Injuries:	Not reported
Fatals:	Not reported
Comments:	Not reported
Description:	APPEARS TO BE A BULLPLUG LEAK THAT CAUSED RELEASE
Name:	Not reported
Address:	3700 W. 190TH ST
City,State,Zip:	TORRANCE, CA 90501
OES Incident Number:	5-1850
OES notification:	03/24/2005
OES Date:	Not reported
OES Time:	Not reported
<b>Date Completed:</b>	<b>Not reported</b>
Property Use:	Not reported
Agency Id Number:	Not reported
Agency Incident Number:	Not reported
Time Notified:	Not reported
Time Completed:	Not reported
Surrounding Area:	Not reported
Estimated Temperature:	Not reported
Property Management:	Not reported
More Than Two Substances Involved?:	Not reported
Resp Agncy Personel # Of Decontaminated:	Not reported
Responding Agency Personel # Of Injuries:	Not reported
Responding Agency Personel # Of Fatalities:	Not reported
Others Number Of Decontaminated:	Not reported
Others Number Of Injuries:	Not reported
Others Number Of Fatalities:	Not reported
Vehicle Make/year:	Not reported
Vehicle License Number:	Not reported
Vehicle State:	Not reported
Vehicle Id Number:	Not reported
CA DOT PUC/ICC Number:	Not reported
Company Name:	Not reported

Map ID  
Direction  
Distance  
Elevation

MAP FINDINGS

Site

Database(s)

EDR ID Number  
EPA ID Number

**MOBIL, TORRANCE REFINERY (Continued)**

**S100676240**

Reporting Officer Name/ID:	Not reported
Report Date:	Not reported
Facility Telephone:	Not reported
Waterway Involved:	Not reported
Waterway:	Not reported
Spill Site:	Not reported
Cleanup By:	Reporting Party
Containment:	Not reported
What Happened:	Not reported
Type:	Not reported
Measure:	Not reported
Other:	Not reported
Date/Time:	Not reported
Year:	2005
Agency:	Exxon
Incident Date:	3/24/200512:00:00 AM
Admin Agency:	Torrance Fire Department
Amount:	Not reported
Contained:	Yes
Site Type:	Refinery
E Date:	Not reported
Substance:	NOX
Gallons:	0.000000
Unknown:	0
Substance #2:	Not reported
Substance #3:	Not reported
Evacuations:	0
Number of Injuries:	0
Number of Fatalities:	0
#1 Pipeline:	Not reported
#2 Pipeline:	Not reported
#3 Pipeline:	Not reported
#1 Vessel >= 300 Tons:	Not reported
#2 Vessel >= 300 Tons:	Not reported
#3 Vessel >= 300 Tons:	Not reported
Evacs:	Not reported
Injuries:	Not reported
Fatals:	Not reported
Comments:	Not reported
Description:	An upset of refinery caused release to flare.
Name:	Not reported
Address:	3700 W. 190TH STREET
City,State,Zip:	TORRANCE, CA 90504
OES Incident Number:	3-3894
OES notification:	08/03/2003
OES Date:	Not reported
OES Time:	Not reported
<b>Date Completed:</b>	<b>Not reported</b>
Property Use:	Not reported
Agency Id Number:	Not reported
Agency Incident Number:	Not reported
Time Notified:	Not reported
Time Completed:	Not reported
Surrounding Area:	Not reported
Estimated Temperature:	Not reported
Property Management:	Not reported

Map ID  
Direction  
Distance  
Elevation

MAP FINDINGS

Site

Database(s)

EDR ID Number  
EPA ID Number

**MOBIL, TORRANCE REFINERY (Continued)**

**S100676240**

More Than Two Substances Involved?: Not reported  
Resp Agency Personel # Of Decontaminated: Not reported  
Responding Agency Personel # Of Injuries: Not reported  
Responding Agency Personel # Of Fatalities: Not reported  
Others Number Of Decontaminated: Not reported  
Others Number Of Injuries: Not reported  
Others Number Of Fatalities: Not reported  
Vehicle Make/year: Not reported  
Vehicle License Number: Not reported  
Vehicle State: Not reported  
Vehicle Id Number: Not reported  
CA DOT PUC/ICC Number: Not reported  
Company Name: Not reported  
Reporting Officer Name/ID: Not reported  
Report Date: Not reported  
Facility Telephone: Not reported  
Waterway Involved: No  
Waterway: Not reported  
Spill Site: Not reported  
Cleanup By: Contractor  
Containment: Not reported  
What Happened: Not reported  
Type: Not reported  
Measure: Not reported  
Other: Not reported  
Date/Time: Not reported  
Year: 2003  
Agency: Exxon Mobil  
Incident Date: 8/3/2003 12:00:00 AM  
Admin Agency: Torrance Fire Department  
Amount: Not reported  
Contained: Yes  
Site Type: Refinery  
E Date: Not reported  
Substance: caustic  
BBLS: 1  
Gallons: 0.000000  
Unknown: 0  
Substance #2: Not reported  
Substance #3: Not reported  
Evacuations: 0  
Number of Injuries: 0  
Number of Fatalities: 0  
#1 Pipeline: Not reported  
#2 Pipeline: Not reported  
#3 Pipeline: Not reported  
#1 Vessel >= 300 Tons: Not reported  
#2 Vessel >= 300 Tons: Not reported  
#3 Vessel >= 300 Tons: Not reported  
Evacs: Not reported  
Injuries: Not reported  
Fataals: Not reported  
Comments: Not reported  
Description: Pipe rupture caused the release.  
  
Name: Not reported  
Address: 3700 W. 190TH



Map ID  
Direction  
Distance  
Elevation

MAP FINDINGS

Site

Database(s)

EDR ID Number  
EPA ID Number

**MOBIL, TORRANCE REFINERY (Continued)**

**S100676240**

City,State,Zip:	TORRANCE, CA
OES Incident Number:	3-1171
OES notification:	03/01/2003
OES Date:	Not reported
OES Time:	Not reported
<b>Date Completed:</b>	<b>Not reported</b>
Property Use:	Not reported
Agency Id Number:	Not reported
Agency Incident Number:	Not reported
Time Notified:	Not reported
Time Completed:	Not reported
Surrounding Area:	Not reported
Estimated Temperature:	Not reported
Property Management:	Not reported
More Than Two Substances Involved?:	Not reported
Resp Agncy Personel # Of Decontaminated:	Not reported
Responding Agency Personel # Of Injuries:	Not reported
Responding Agency Personel # Of Fatalities:	Not reported
Others Number Of Decontaminated:	Not reported
Others Number Of Injuries:	Not reported
Others Number Of Fatalities:	Not reported
Vehicle Make/year:	Not reported
Vehicle License Number:	Not reported
Vehicle State:	Not reported
Vehicle Id Number:	Not reported
CA DOT PUC/ICC Number:	Not reported
Company Name:	Not reported
Reporting Officer Name/ID:	Not reported
Report Date:	Not reported
Facility Telephone:	Not reported
Waterway Involved:	No
Waterway:	Not reported
Spill Site:	Not reported
Cleanup By:	Reporting Party
Containment:	Not reported
What Happened:	Not reported
Type:	Not reported
Measure:	Not reported
Other:	Not reported
Date/Time:	Not reported
Year:	2003
Agency:	Exxon/Mobil
Incident Date:	3/1/200312:00:00 AM
Admin Agency:	Torrance Fire Department
Amount:	Not reported
Contained:	Unknown
Site Type:	Refinery
E Date:	Not reported
Substance:	Catalyst
Gallons:	0.000000
Unknown:	0
Substance #2:	Not reported
Substance #3:	Not reported
Evacuations:	0
Number of Injuries:	0
Number of Fatalities:	0
#1 Pipeline:	Not reported

Map ID  
Direction  
Distance  
Elevation

MAP FINDINGS

Site

Database(s)

EDR ID Number  
EPA ID Number

**MOBIL, TORRANCE REFINERY (Continued)**

**S100676240**

#2 Pipeline: Not reported  
#3 Pipeline: Not reported  
#1 Vessel >= 300 Tons: Not reported  
#2 Vessel >= 300 Tons: Not reported  
#3 Vessel >= 300 Tons: Not reported  
Evacs: Not reported  
Injuries: Not reported  
Fatal: Not reported  
Comments: Not reported  
Description: Unknown reason for the release.

Name: Not reported  
Address: 3700 W. 190TH ST  
City,State,Zip: TORRANCE, CA 90509  
OES Incident Number: 13765  
OES notification: Not reported  
OES Date: 5/16/1996  
OES Time: 11:50:43 AM  
**Date Completed: Not reported**  
Property Use: Not reported  
Agency Id Number: Not reported  
Agency Incident Number: Not reported  
Time Notified: Not reported  
Time Completed: Not reported  
Surrounding Area: Not reported  
Estimated Temperature: Not reported  
Property Management: Not reported  
More Than Two Substances Involved?: Not reported  
Resp Agency Personel # Of Decontaminated: Not reported  
Responding Agency Personel # Of Injuries: Not reported  
Responding Agency Personel # Of Fatalities: Not reported  
Others Number Of Decontaminated: Not reported  
Others Number Of Injuries: Not reported  
Others Number Of Fatalities: Not reported  
Vehicle Make/year: Not reported  
Vehicle License Number: Not reported  
Vehicle State: Not reported  
Vehicle Id Number: Not reported  
CA DOT PUC/ICC Number: Not reported  
Company Name: Not reported  
Reporting Officer Name/ID: Not reported  
Report Date: Not reported  
Facility Telephone: Not reported  
Waterway Involved: NO  
Waterway: Not reported  
Spill Site: Not reported  
Cleanup By: dissipated into the air  
Containment: Not reported  
What Happened: Not reported  
Type: VAPOR  
Measure: Not reported  
Other: Not reported  
Date/Time: Not reported  
Year: 1996  
Agency: mobil torrance refinery  
Incident Date: 1114/5-16-96  
Admin Agency: Not reported

Map ID  
Direction  
Distance  
Elevation

MAP FINDINGS

Site

Database(s)

EDR ID Number  
EPA ID Number

**MOBIL, TORRANCE REFINERY (Continued)**

**S100676240**

Amount: unknown  
Contained: NO  
Site Type: REF  
E Date: Not reported  
Substance: so2  
Unknown: Not reported  
Substance #2: Not reported  
Substance #3: Not reported  
Evacuations: NO  
Number of Injuries: NO  
Number of Fatalities: NO  
#1 Pipeline: Not reported  
#2 Pipeline: Not reported  
#3 Pipeline: Not reported  
#1 Vessel >= 300 Tons: Not reported  
#2 Vessel >= 300 Tons: Not reported  
#3 Vessel >= 300 Tons: Not reported  
Evacs: Not reported  
Injuries: Not reported  
FATALS: Not reported  
Comments: Not reported  
Description: unit upset, no definite cause known.

Name: Not reported  
Address: 3700 W. 190TH STREET  
City,State,Zip: TORRANCE, CA 90504  
OES Incident Number: 7-5301  
OES notification: 09/01/2007  
OES Date: Not reported  
OES Time: Not reported  
**Date Completed: Not reported**  
Property Use: Not reported  
Agency Id Number: Not reported  
Agency Incident Number: Not reported  
Time Notified: Not reported  
Time Completed: Not reported  
Surrounding Area: Not reported  
Estimated Temperature: Not reported  
Property Management: Not reported  
More Than Two Substances Involved?: Not reported  
Resp Agency Personel # Of Decontaminated: Not reported  
Responding Agency Personel # Of Injuries: Not reported  
Responding Agency Personel # Of Fatalities: Not reported  
Others Number Of Decontaminated: Not reported  
Others Number Of Injuries: Not reported  
Others Number Of Fatalities: Not reported  
Vehicle Make/year: Not reported  
Vehicle License Number: Not reported  
Vehicle State: Not reported  
Vehicle Id Number: Not reported  
CA DOT PUC/ICC Number: Not reported  
Company Name: Not reported  
Reporting Officer Name/ID: Not reported  
Report Date: Not reported  
Facility Telephone: Not reported  
Waterway Involved: Not reported  
Waterway: Not reported

Map ID  
Direction  
Distance  
Elevation

MAP FINDINGS

Site

Database(s)

EDR ID Number  
EPA ID Number

**MOBIL, TORRANCE REFINERY (Continued)**

**S100676240**

Spill Site:	Not reported
Cleanup By:	Unknown
Containment:	Not reported
What Happened:	Not reported
Type:	Not reported
Measure:	Not reported
Other:	Not reported
Date/Time:	Not reported
Year:	2007
Agency:	Exxon-Mobile
Incident Date:	9/1/2007 12:00:00 AM
Admin Agency:	Torrance Fire Department
Amount:	Not reported
Contained:	No
Site Type:	Refinery
E Date:	Not reported
Substance:	SOX
Gallons:	0.000000
Pounds:	500
Unknown:	0
Substance #2:	Not reported
Substance #3:	Not reported
Evacuations:	0
Number of Injuries:	0
Number of Fatalities:	0
#1 Pipeline:	Not reported
#2 Pipeline:	Not reported
#3 Pipeline:	Not reported
#1 Vessel >= 300 Tons:	Not reported
#2 Vessel >= 300 Tons:	Not reported
#3 Vessel >= 300 Tons:	Not reported
Evacs:	Not reported
Injuries:	Not reported
Fatals:	Not reported
Comments:	Not reported
Description:	A flaring event is causing the release. (begining of prepared statement) We believe the refinery has exceeded the reportable quantity of 500 lbs for sulfur dioxide do to an unplanned flaring event that begain at 1725 and the refinery continues to opeerate. There is no cleanup since it is a gas.
Name:	Not reported
Address:	3700 W. 190TH STREET
City,State,Zip:	TORRANCE, CA 90509
OES Incident Number:	2-6684
OES notification:	12/10/2002
OES Date:	Not reported
OES Time:	Not reported
<b>Date Completed:</b>	<b>Not reported</b>
Property Use:	Not reported
Agency Id Number:	Not reported
Agency Incident Number:	Not reported
Time Notified:	Not reported
Time Completed:	Not reported
Surrounding Area:	Not reported

Map ID  
Direction  
Distance  
Elevation

MAP FINDINGS

Site

Database(s)

EDR ID Number  
EPA ID Number

**MOBIL, TORRANCE REFINERY (Continued)**

**S100676240**

Estimated Temperature:	Not reported
Property Management:	Not reported
More Than Two Substances Involved?:	Not reported
Resp Agency Personel # Of Decontaminated:	Not reported
Responding Agency Personel # Of Injuries:	Not reported
Responding Agency Personel # Of Fatalities:	Not reported
Others Number Of Decontaminated:	Not reported
Others Number Of Injuries:	Not reported
Others Number Of Fatalities:	Not reported
Vehicle Make/year:	Not reported
Vehicle License Number:	Not reported
Vehicle State:	Not reported
Vehicle Id Number:	Not reported
CA DOT PUC/ICC Number:	Not reported
Company Name:	Not reported
Reporting Officer Name/ID:	Not reported
Report Date:	Not reported
Facility Telephone:	Not reported
Waterway Involved:	No
Waterway:	Not reported
Spill Site:	Not reported
Cleanup By:	N/A
Containment:	Not reported
What Happened:	Not reported
Type:	Not reported
Measure:	Not reported
Other:	Not reported
Date/Time:	Not reported
Year:	2002
Agency:	Exxon Mobil
Incident Date:	12/10/200212:00:00 AM
Admin Agency:	Torrance Fire Department
Amount:	Not reported
Contained:	No
Site Type:	Refinery
E Date:	Not reported
Substance:	NOX
Gallons:	0.000000
Pounds:	10
Unknown:	0
Substance #2:	Not reported
Substance #3:	Not reported
Evacuations:	0
Number of Injuries:	0
Number of Fatalities:	0
#1 Pipeline:	Not reported
#2 Pipeline:	Not reported
#3 Pipeline:	Not reported
#1 Vessel >= 300 Tons:	Not reported
#2 Vessel >= 300 Tons:	Not reported
#3 Vessel >= 300 Tons:	Not reported
Evacs:	Not reported
Injuries:	Not reported
Fatals:	Not reported
Comments:	Not reported
Description:	510X4 tank overpressured causing the release.

Map ID  
Direction  
Distance  
Elevation

MAP FINDINGS

Site

Database(s)

EDR ID Number  
EPA ID Number

**MOBIL, TORRANCE REFINERY (Continued)**

**S100676240**

Name: Not reported  
Address: 3700 W. 190TH STREET  
City,State,Zip: TORRANCE, CA 90509  
OES Incident Number: 3-6643  
OES notification: 12/26/2003  
OES Date: Not reported  
OES Time: Not reported  
**Date Completed: Not reported**  
Property Use: Not reported  
Agency Id Number: Not reported  
Agency Incident Number: Not reported  
Time Notified: Not reported  
Time Completed: Not reported  
Surrounding Area: Not reported  
Estimated Temperature: Not reported  
Property Management: Not reported  
More Than Two Substances Involved?: Not reported  
Resp Agncy Personel # Of Decontaminated: Not reported  
Responding Agency Personel # Of Injuries: Not reported  
Responding Agency Personel # Of Fatalities: Not reported  
Others Number Of Decontaminated: Not reported  
Others Number Of Injuries: Not reported  
Others Number Of Fatalities: Not reported  
Vehicle Make/year: Not reported  
Vehicle License Number: Not reported  
Vehicle State: Not reported  
Vehicle Id Number: Not reported  
CA DOT PUC/ICC Number: Not reported  
Company Name: Not reported  
Reporting Officer Name/ID: Not reported  
Report Date: Not reported  
Facility Telephone: Not reported  
Waterway Involved: Not reported  
Waterway: Not reported  
Spill Site: Not reported  
Cleanup By: N/A  
Containment: Not reported  
What Happened: Not reported  
Type: Not reported  
Measure: Not reported  
Other: Not reported  
Date/Time: Not reported  
Year: 2003  
Agency: Exxon  
Incident Date: 12/26/200312:00:00 AM  
Admin Agency: Torrance Fire Department  
Amount: Not reported  
Contained: Yes  
Site Type: Refinery  
E Date: Not reported  
Substance: Particulate  
Gallons: 0.000000  
Unknown: 0  
Substance #2: Not reported  
Substance #3: Not reported  
Evacuations: 0  
Number of Injuries: 0

Map ID  
Direction  
Distance  
Elevation

MAP FINDINGS

Site

Database(s)

EDR ID Number  
EPA ID Number

**MOBIL, TORRANCE REFINERY (Continued)**

**S100676240**

Number of Fatalities: 0  
#1 Pipeline: Not reported  
#2 Pipeline: Not reported  
#3 Pipeline: Not reported  
#1 Vessel >= 300 Tons: Not reported  
#2 Vessel >= 300 Tons: Not reported  
#3 Vessel >= 300 Tons: Not reported  
Evacs: Not reported  
Injuries: Not reported  
Fataals: Not reported  
Comments: Not reported  
Description: Unknown circumstances caused the release.

Name: Not reported  
Address: 3700 W. 190TH STREET  
City,State,Zip: TORRANCE, CA 90509  
OES Incident Number: 2-6750  
OES notification: 12/13/2002  
OES Date: Not reported  
OES Time: Not reported  
**Date Completed: Not reported**  
Property Use: Not reported  
Agency Id Number: Not reported  
Agency Incident Number: Not reported  
Time Notified: Not reported  
Time Completed: Not reported  
Surrounding Area: Not reported  
Estimated Temperature: Not reported  
Property Management: Not reported  
More Than Two Substances Involved?: Not reported  
Resp Agncy Personel # Of Decontaminated: Not reported  
Responding Agency Personel # Of Injuries: Not reported  
Responding Agency Personel # Of Fatalities: Not reported  
Others Number Of Decontaminated: Not reported  
Others Number Of Injuries: Not reported  
Others Number Of Fatalities: Not reported  
Vehicle Make/year: Not reported  
Vehicle License Number: Not reported  
Vehicle State: Not reported  
Vehicle Id Number: Not reported  
CA DOT PUC/ICC Number: Not reported  
Company Name: Not reported  
Reporting Officer Name/ID: Not reported  
Report Date: Not reported  
Facility Telephone: Not reported  
Waterway Involved: No  
Waterway: Not reported  
Spill Site: Not reported  
Cleanup By: Reporting Party  
Containment: Not reported  
What Happened: Not reported  
Type: Not reported  
Measure: Not reported  
Other: Not reported  
Date/Time: Not reported  
Year: 2002  
Agency: Exxon Mobil

Map ID  
Direction  
Distance  
Elevation

MAP FINDINGS

Site

Database(s)

EDR ID Number  
EPA ID Number

**MOBIL, TORRANCE REFINERY (Continued)**

**S100676240**

Incident Date: 12/13/200212:00:00 AM  
Admin Agency: Torrance Fire Department  
Amount: Not reported  
Contained: Yes  
Site Type: Refinery  
E Date: Not reported  
Substance: crude oil  
BBLS: 5  
Gallons: 0.000000  
Unknown: 0  
Substance #2: Not reported  
Substance #3: Not reported  
Evacuations: 0  
Number of Injuries: 0  
Number of Fatalities: 0  
#1 Pipeline: Not reported  
#2 Pipeline: Not reported  
#3 Pipeline: Not reported  
#1 Vessel >= 300 Tons: Not reported  
#2 Vessel >= 300 Tons: Not reported  
#3 Vessel >= 300 Tons: Not reported  
Evacs: Not reported  
Injuries: Not reported  
FATALS: Not reported  
Comments: Not reported  
Description: Underground Line leak caused the spill.

Name: Not reported  
Address: 3700 W. 190TH  
City,State,Zip: TORRANCE, CA 90509  
OES Incident Number: 9-3170  
OES notification: 07/28/1999  
OES Date: Not reported  
OES Time: Not reported  
**Date Completed: Not reported**  
Property Use: Not reported  
Agency Id Number: Not reported  
Agency Incident Number: Not reported  
Time Notified: Not reported  
Time Completed: Not reported  
Surrounding Area: Not reported  
Estimated Temperature: Not reported  
Property Management: Not reported  
More Than Two Substances Involved?: Not reported  
Resp Agncy Personel # Of Decontaminated: Not reported  
Responding Agency Personel # Of Injuries: Not reported  
Responding Agency Personel # Of Fatalities: Not reported  
Others Number Of Decontaminated: Not reported  
Others Number Of Injuries: Not reported  
Others Number Of Fatalities: Not reported  
Vehicle Make/year: Not reported  
Vehicle License Number: Not reported  
Vehicle State: Not reported  
Vehicle Id Number: Not reported  
CA DOT PUC/ICC Number: Not reported  
Company Name: Not reported  
Reporting Officer Name/ID: Not reported



Map ID  
Direction  
Distance  
Elevation

MAP FINDINGS

Site

Database(s)

EDR ID Number  
EPA ID Number

**MOBIL, TORRANCE REFINERY (Continued)**

**S100676240**

Report Date:	Not reported
Facility Telephone:	Not reported
Waterway Involved:	No
Waterway:	Not reported
Spill Site:	Not reported
Cleanup By:	N/A
Containment:	Not reported
What Happened:	Not reported
Type:	Not reported
Measure:	Not reported
Other:	Not reported
Date/Time:	Not reported
Year:	1999
Agency:	Mobile Oil
Incident Date:	7/28/199912:00:00 AM
Admin Agency:	Torrance Fire Department
Amount:	Not reported
Contained:	Yes
Site Type:	Refinery
E Date:	Not reported
Substance:	Hydrogen
Unknown:	0
Substance #2:	Not reported
Substance #3:	Not reported
Evacuations:	0
Number of Injuries:	0
Number of Fatalities:	0
#1 Pipeline:	Not reported
#2 Pipeline:	Not reported
#3 Pipeline:	Not reported
#1 Vessel >= 300 Tons:	Not reported
#2 Vessel >= 300 Tons:	Not reported
#3 Vessel >= 300 Tons:	Not reported
Evacs:	Not reported
Injuries:	Not reported
Fatals:	Not reported
Comments:	Not reported
Description:	Line rupture on line 24 F1. Currently contained. Unit shut down at 0538 hrs See also 99-3174.
Name:	Not reported
Address:	3700 W. 190TH ST
City,State,Zip:	TORRANCE, CA 90509
OES Incident Number:	08-6153
OES notification:	08/24/2008
OES Date:	Not reported
OES Time:	Not reported
<b>Date Completed:</b>	<b>Not reported</b>
Property Use:	Not reported
Agency Id Number:	Not reported
Agency Incident Number:	Not reported
Time Notified:	Not reported
Time Completed:	Not reported
Surrounding Area:	Not reported
Estimated Temperature:	Not reported
Property Management:	Not reported
More Than Two Substances Involved?:	Not reported

Map ID  
Direction  
Distance  
Elevation

MAP FINDINGS

Site

Database(s)

EDR ID Number  
EPA ID Number

**MOBIL, TORRANCE REFINERY (Continued)**

**S100676240**

Resp Agency Personel # Of Decontaminated: Not reported  
Responding Agency Personel # Of Injuries: Not reported  
Responding Agency Personel # Of Fatalities: Not reported  
Others Number Of Decontaminated: Not reported  
Others Number Of Injuries: Not reported  
Others Number Of Fatalities: Not reported  
Vehicle Make/year: Not reported  
Vehicle License Number: Not reported  
Vehicle State: Not reported  
Vehicle Id Number: Not reported  
CA DOT PUC/ICC Number: Not reported  
Company Name: Not reported  
Reporting Officer Name/ID: Not reported  
Report Date: Not reported  
Facility Telephone: Not reported  
Waterway Involved: No  
Waterway: Not reported  
Spill Site: Refinery  
Cleanup By: Reporting Party  
Containment: Not reported  
What Happened: Not reported  
Type: Not reported  
Measure: Bbl.(s)  
Other: Not reported  
Date/Time: 0730  
Year: 2008  
Agency: Exxon Mobile  
Incident Date: 8/24/2008  
Admin Agency: Torrance Fire Department  
Amount: Not reported  
Contained: Yes  
Site Type: Not reported  
E Date: Not reported  
Substance: lite crude oil  
Quantity Released: 1  
Unknown: Not reported  
Substance #2: Not reported  
Substance #3: Not reported  
Evacuations: 0  
Number of Injuries: 0  
Number of Fatalities: 0  
#1 Pipeline: Not reported  
#2 Pipeline: Not reported  
#3 Pipeline: Not reported  
#1 Vessel >= 300 Tons: Not reported  
#2 Vessel >= 300 Tons: Not reported  
#3 Vessel >= 300 Tons: Not reported  
Evacs: Not reported  
Injuries: Not reported  
Fatafs: Not reported  
Comments: Not reported  
Description: RP States: "We believe the refinery has spilt at least 1 barrel of ltie crude oil to the soil, on our property and do not anticipate any off site impact. The refinery continues to operate."  
  
Name: Not reported

Map ID  
Direction  
Distance  
Elevation

MAP FINDINGS

Site

Database(s)

EDR ID Number  
EPA ID Number

**MOBIL, TORRANCE REFINERY (Continued)**

**S100676240**

Address: 3700 W. 190TH STREET  
City,State,Zip: TORRANCE, CA 90509  
OES Incident Number: 3-3596  
OES notification: 07/17/2003  
OES Date: Not reported  
OES Time: Not reported  
**Date Completed: Not reported**  
Property Use: Not reported  
Agency Id Number: Not reported  
Agency Incident Number: Not reported  
Time Notified: Not reported  
Time Completed: Not reported  
Surrounding Area: Not reported  
Estimated Temperature: Not reported  
Property Management: Not reported  
More Than Two Substances Involved?: Not reported  
Resp Agncy Personel # Of Decontaminated: Not reported  
Responding Agency Personel # Of Injuries: Not reported  
Responding Agency Personel # Of Fatalities: Not reported  
Others Number Of Decontaminated: Not reported  
Others Number Of Injuries: Not reported  
Others Number Of Fatalities: Not reported  
Vehicle Make/year: Not reported  
Vehicle License Number: Not reported  
Vehicle State: Not reported  
Vehicle Id Number: Not reported  
CA DOT PUC/ICC Number: Not reported  
Company Name: Not reported  
Reporting Officer Name/ID: Not reported  
Report Date: Not reported  
Facility Telephone: Not reported  
Waterway Involved: No  
Waterway: Not reported  
Spill Site: Not reported  
Cleanup By: Reporting Party  
Containment: Not reported  
What Happened: Not reported  
Type: Not reported  
Measure: Not reported  
Other: Not reported  
Date/Time: Not reported  
Year: 2003  
Agency: Exxon Mobil  
Incident Date: 7/17/200312:00:00 AM  
Admin Agency: Torrance Fire Department  
Amount: Not reported  
Contained: No  
Site Type: Refinery  
E Date: Not reported  
Substance: refinery fuel gas  
Gallons: 0.000000  
Unknown: 0  
Substance #2: Not reported  
Substance #3: Not reported  
Evacuations: 0  
Number of Injuries: 0  
Number of Fatalities: 0

Map ID  
Direction  
Distance  
Elevation

MAP FINDINGS

Site

Database(s)

EDR ID Number  
EPA ID Number

**MOBIL, TORRANCE REFINERY (Continued)**

**S100676240**

#1 Pipeline: Not reported  
#2 Pipeline: Not reported  
#3 Pipeline: Not reported  
#1 Vessel >= 300 Tons: Not reported  
#2 Vessel >= 300 Tons: Not reported  
#3 Vessel >= 300 Tons: Not reported  
Evacs: Not reported  
Injuries: Not reported  
Fatals: Not reported  
Comments: Not reported  
Description: Corrosion of a line underground.

Name: Not reported  
Address: 3700 W. 190TH ST  
City,State,Zip: TORRANCE, CA  
OES Incident Number: 7-3695  
OES notification: 09/20/1997  
OES Date: Not reported  
OES Time: Not reported  
**Date Completed: Not reported**  
Property Use: Not reported  
Agency Id Number: Not reported  
Agency Incident Number: Not reported  
Time Notified: Not reported  
Time Completed: Not reported  
Surrounding Area: Not reported  
Estimated Temperature: Not reported  
Property Management: Not reported  
More Than Two Substances Involved?: Not reported  
Resp Agncy Personel # Of Decontaminated: Not reported  
Responding Agency Personel # Of Injuries: Not reported  
Responding Agency Personel # Of Fatalities: Not reported  
Others Number Of Decontaminated: Not reported  
Others Number Of Injuries: Not reported  
Others Number Of Fatalities: Not reported  
Vehicle Make/year: Not reported  
Vehicle License Number: Not reported  
Vehicle State: Not reported  
Vehicle Id Number: Not reported  
CA DOT PUC/ICC Number: Not reported  
Company Name: Not reported  
Reporting Officer Name/ID: Not reported  
Report Date: Not reported  
Facility Telephone: Not reported  
Waterway Involved: No  
Waterway: Not reported  
Spill Site: Not reported  
Cleanup By: Reporting Party  
Containment: Not reported  
What Happened: Not reported  
Type: Not reported  
Measure: Not reported  
Other: Not reported  
Date/Time: Not reported  
Year: 1997  
Agency: MOBIL OIL  
Incident Date: 9/20/1997 12:00:00 AM

Map ID  
Direction  
Distance  
Elevation

MAP FINDINGS

Site

Database(s)

EDR ID Number  
EPA ID Number

**MOBIL, TORRANCE REFINERY (Continued)**

**S100676240**

Admin Agency: Torrance Fire Department  
Amount: Not reported  
Contained: Yes  
Site Type: Refinery  
E Date: Not reported  
Substance: SULFURIC ACID  
Gallons: 10  
Unknown: 0  
Substance #2: Not reported  
Substance #3: Not reported  
Evacuations: 0  
Number of Injuries: 0  
Number of Fatalities: 0  
#1 Pipeline: Not reported  
#2 Pipeline: Not reported  
#3 Pipeline: Not reported  
#1 Vessel >= 300 Tons: Not reported  
#2 Vessel >= 300 Tons: Not reported  
#3 Vessel >= 300 Tons: Not reported  
Evacs: Not reported  
Injuries: Not reported  
Fataals: Not reported  
Comments: Not reported  
Description: CONTAINER FAILURE CAUSED SUBSTANCE TO EAT THROUGH.  
Not reported

Name: Not reported  
Address: 3700 W. 190TH ST  
City,State,Zip: TORRANCE, CA 90503  
OES Incident Number: 7-1162  
OES notification: 03/21/1997  
OES Date: Not reported  
OES Time: Not reported  
**Date Completed: Not reported**  
Property Use: Not reported  
Agency Id Number: Not reported  
Agency Incident Number: Not reported  
Time Notified: Not reported  
Time Completed: Not reported  
Surrounding Area: Not reported  
Estimated Temperature: Not reported  
Property Management: Not reported  
More Than Two Substances Involved?: Not reported  
Resp Agency Personel # Of Decontaminated: Not reported  
Responding Agency Personel # Of Injuries: Not reported  
Responding Agency Personel # Of Fatalities: Not reported  
Others Number Of Decontaminated: Not reported  
Others Number Of Injuries: Not reported  
Others Number Of Fatalities: Not reported  
Vehicle Make/year: Not reported  
Vehicle License Number: Not reported  
Vehicle State: Not reported  
Vehicle Id Number: Not reported  
CA DOT PUC/ICC Number: Not reported  
Company Name: Not reported  
Reporting Officer Name/ID: Not reported  
Report Date: Not reported

Map ID  
Direction  
Distance  
Elevation

MAP FINDINGS

Site

Database(s)

EDR ID Number  
EPA ID Number

**MOBIL, TORRANCE REFINERY (Continued)**

**S100676240**

Facility Telephone:	Not reported
Waterway Involved:	No
Waterway:	Not reported
Spill Site:	Not reported
Cleanup By:	NO
Containment:	Not reported
What Happened:	Not reported
Type:	Not reported
Measure:	Not reported
Other:	Not reported
Date/Time:	Not reported
Year:	1997
Agency:	MOBIL OIL
Incident Date:	3/21/1997 12:00:00 AM
Admin Agency:	Not reported
Amount:	Not reported
Contained:	No
Site Type:	Refinery
E Date:	Not reported
Substance:	HF ACID
Gallons:	0.000000
Unknown:	0
Substance #2:	Not reported
Substance #3:	Not reported
Evacuations:	0
Number of Injuries:	0
Number of Fatalities:	0
#1 Pipeline:	Not reported
#2 Pipeline:	Not reported
#3 Pipeline:	Not reported
#1 Vessel >= 300 Tons:	Not reported
#2 Vessel >= 300 Tons:	Not reported
#3 Vessel >= 300 Tons:	Not reported
Evacs:	Not reported
Injuries:	Not reported
Fatals:	Not reported
Comments:	Not reported
Description:	SMALL LEAKS DETECTED DURING STARTUP PROCEDURES
Name:	Not reported
Address:	3700 W. 190TH ST
City,State,Zip:	TORRANCE, CA
OES Incident Number:	9-3875
OES notification:	09/14/1999
OES Date:	Not reported
OES Time:	Not reported
<b>Date Completed:</b>	<b>Not reported</b>
Property Use:	Not reported
Agency Id Number:	Not reported
Agency Incident Number:	Not reported
Time Notified:	Not reported
Time Completed:	Not reported
Surrounding Area:	Not reported
Estimated Temperature:	Not reported
Property Management:	Not reported
More Than Two Substances Involved?:	Not reported
Resp Agency Personel # Of Decontaminated:	Not reported

Map ID  
Direction  
Distance  
Elevation

MAP FINDINGS

Site

Database(s)

EDR ID Number  
EPA ID Number

**MOBIL, TORRANCE REFINERY (Continued)**

**S100676240**

Responding Agency Personel # Of Injuries: Not reported  
Responding Agency Personel # Of Fatalities: Not reported  
Others Number Of Decontaminated: Not reported  
Others Number Of Injuries: Not reported  
Others Number Of Fatalities: Not reported  
Vehicle Make/year: Not reported  
Vehicle License Number: Not reported  
Vehicle State: Not reported  
Vehicle Id Number: Not reported  
CA DOT PUC/ICC Number: Not reported  
Company Name: Not reported  
Reporting Officer Name/ID: Not reported  
Report Date: Not reported  
Facility Telephone: Not reported  
Waterway Involved: No  
Waterway: Not reported  
Spill Site: Not reported  
Cleanup By: Reporting Party  
Containment: Not reported  
What Happened: Not reported  
Type: Not reported  
Measure: Not reported  
Other: Not reported  
Date/Time: Not reported  
Year: 1999  
Agency: Mobile Oil  
Incident Date: 9/14/199912:00:00 AM  
Admin Agency: Torrance Fire Department  
Amount: Not reported  
Contained: Yes  
Site Type: Refinery  
E Date: Not reported  
Substance: hydroflorides  
Unknown: 0  
Substance #2: Not reported  
Substance #3: Not reported  
Evacuations: 0  
Number of Injuries: 0  
Number of Fatalities: 0  
#1 Pipeline: Not reported  
#2 Pipeline: Not reported  
#3 Pipeline: Not reported  
#1 Vessel >= 300 Tons: Not reported  
#2 Vessel >= 300 Tons: Not reported  
#3 Vessel >= 300 Tons: Not reported  
Evacs: Not reported  
Injuries: Not reported  
Fatafs: Not reported  
Comments: Not reported  
Description: Release caused by a leak in an exchanger.  
  
Name: Not reported  
Address: 3700 W. 190TH STREET  
City,State,Zip: TORRANCE, CA 90509  
OES Incident Number: 2-6717  
OES notification: 12/12/2002  
OES Date: Not reported

Map ID  
Direction  
Distance  
Elevation

MAP FINDINGS

Site

Database(s)

EDR ID Number  
EPA ID Number

**MOBIL, TORRANCE REFINERY (Continued)**

**S100676240**

OES Time:	Not reported
<b>Date Completed:</b>	<b>Not reported</b>
Property Use:	Not reported
Agency Id Number:	Not reported
Agency Incident Number:	Not reported
Time Notified:	Not reported
Time Completed:	Not reported
Surrounding Area:	Not reported
Estimated Temperature:	Not reported
Property Management:	Not reported
More Than Two Substances Involved?:	Not reported
Resp Agncy Personel # Of Decontaminated:	Not reported
Responding Agency Personel # Of Injuries:	Not reported
Responding Agency Personel # Of Fatalities:	Not reported
Others Number Of Decontaminated:	Not reported
Others Number Of Injuries:	Not reported
Others Number Of Fatalities:	Not reported
Vehicle Make/year:	Not reported
Vehicle License Number:	Not reported
Vehicle State:	Not reported
Vehicle Id Number:	Not reported
CA DOT PUC/ICC Number:	Not reported
Company Name:	Not reported
Reporting Officer Name/ID:	Not reported
Report Date:	Not reported
Facility Telephone:	Not reported
Waterway Involved:	No
Waterway:	Not reported
Spill Site:	Not reported
Cleanup By:	N/A
Containment:	Not reported
What Happened:	Not reported
Type:	Not reported
Measure:	Not reported
Other:	Not reported
Date/Time:	Not reported
Year:	2002
Agency:	Exxon Mobil
Incident Date:	12/12/200212:00:00 AM
Admin Agency:	Torrance Fire Department
Amount:	Not reported
Contained:	Yes
Site Type:	Refinery
E Date:	Not reported
Substance:	NOX
Gallons:	0.000000
Pounds:	10
Unknown:	0
Substance #2:	Not reported
Substance #3:	Not reported
Evacuations:	0
Number of Injuries:	0
Number of Fatalities:	0
#1 Pipeline:	Not reported
#2 Pipeline:	Not reported
#3 Pipeline:	Not reported
#1 Vessel >= 300 Tons:	Not reported



Map ID  
Direction  
Distance  
Elevation

MAP FINDINGS

Site

Database(s)

EDR ID Number  
EPA ID Number

**MOBIL, TORRANCE REFINERY (Continued)**

**S100676240**

#2 Vessel >= 300 Tons: Not reported  
#3 Vessel >= 300 Tons: Not reported  
Evacs: Not reported  
Injuries: Not reported  
FATALS: Not reported  
Comments: Not reported  
Description: 2F7 Damper 2D7 failed open causing the release.

Name: Not reported  
Address: 3700 W. 190TH STREET  
City,State,Zip: TORRANCE, CA 90504  
OES Incident Number: 5-0202  
OES notification: 01/10/2005  
OES Date: Not reported  
OES Time: Not reported  
**Date Completed: Not reported**  
Property Use: Not reported  
Agency Id Number: Not reported  
Agency Incident Number: Not reported  
Time Notified: Not reported  
Time Completed: Not reported  
Surrounding Area: Not reported  
Estimated Temperature: Not reported  
Property Management: Not reported  
More Than Two Substances Involved?: Not reported  
Resp Agency Personel # Of Decontaminated: Not reported  
Responding Agency Personel # Of Injuries: Not reported  
Responding Agency Personel # Of Fatalities: Not reported  
Others Number Of Decontaminated: Not reported  
Others Number Of Injuries: Not reported  
Others Number Of Fatalities: Not reported  
Vehicle Make/year: Not reported  
Vehicle License Number: Not reported  
Vehicle State: Not reported  
Vehicle Id Number: Not reported  
CA DOT PUC/ICC Number: Not reported  
Company Name: Not reported  
Reporting Officer Name/ID: Not reported  
Report Date: Not reported  
Facility Telephone: Not reported  
Waterway Involved: Not reported  
Waterway: Not reported  
Spill Site: Not reported  
Cleanup By: Contractor  
Containment: Not reported  
What Happened: Not reported  
Type: Not reported  
Measure: Not reported  
Other: Not reported  
Date/Time: Not reported  
Year: 2005  
Agency: Exxon Refinery  
Incident Date: 1/10/200512:00:00 AM  
Admin Agency: Torrance Fire Department  
Amount: Not reported  
Contained: Yes  
Site Type: Refinery

Map ID  
Direction  
Distance  
Elevation

MAP FINDINGS

Site

Database(s)

EDR ID Number  
EPA ID Number

**MOBIL, TORRANCE REFINERY (Continued)**

**S100676240**

E Date: Not reported  
Substance: Industrial Waste Water  
BBLS: 1  
Gallons: 0.000000  
Unknown: 0  
Substance #2: Not reported  
Substance #3: Not reported  
Evacuations: 0  
Number of Injuries: 0  
Number of Fatalities: 0  
#1 Pipeline: Not reported  
#2 Pipeline: Not reported  
#3 Pipeline: Not reported  
#1 Vessel >= 300 Tons: Not reported  
#2 Vessel >= 300 Tons: Not reported  
#3 Vessel >= 300 Tons: Not reported  
Evacs: Not reported  
Injuries: Not reported  
Fataals: Not reported  
Comments: Not reported  
Description: Release due to a lot of rain water in a short period of time and their sewer backed up onto soil.

Name: Not reported  
Address: 3700 W. 190TH STREET  
City,State,Zip: TORRANCE, CA 90509  
OES Incident Number: 1-7109  
OES notification: 12/08/2001  
OES Date: Not reported  
OES Time: Not reported  
**Date Completed:** **Not reported**  
Property Use: Not reported  
Agency Id Number: Not reported  
Agency Incident Number: Not reported  
Time Notified: Not reported  
Time Completed: Not reported  
Surrounding Area: Not reported  
Estimated Temperature: Not reported  
Property Management: Not reported  
More Than Two Substances Involved?: Not reported  
Resp Agncy Personel # Of Decontaminated: Not reported  
Responding Agency Personel # Of Injuries: Not reported  
Responding Agency Personel # Of Fatalities: Not reported  
Others Number Of Decontaminated: Not reported  
Others Number Of Injuries: Not reported  
Others Number Of Fatalities: Not reported  
Vehicle Make/year: Not reported  
Vehicle License Number: Not reported  
Vehicle State: Not reported  
Vehicle Id Number: Not reported  
CA DOT PUC/ICC Number: Not reported  
Company Name: Not reported  
Reporting Officer Name/ID: Not reported  
Report Date: Not reported  
Facility Telephone: Not reported  
Waterway Involved: No

Map ID  
Direction  
Distance  
Elevation

MAP FINDINGS

Site

Database(s)

EDR ID Number  
EPA ID Number

**MOBIL, TORRANCE REFINERY (Continued)**

**S100676240**

Waterway:	Not reported
Spill Site:	Not reported
Cleanup By:	N/A
Containment:	Not reported
What Happened:	Not reported
Type:	Not reported
Measure:	Not reported
Other:	Not reported
Date/Time:	Not reported
Year:	2001
Agency:	Exxon Mobil
Incident Date:	12/7/2001 12:00:00 AM
Admin Agency:	Torrance Fire Department
Amount:	Not reported
Contained:	Yes
Site Type:	Refinery
E Date:	Not reported
Substance:	SO2;;;
Unknown:	unknown
Substance #2:	Not reported
Substance #3:	Not reported
Evacuations:	0
Number of Injuries:	0
Number of Fatalities:	0
#1 Pipeline:	Not reported
#2 Pipeline:	Not reported
#3 Pipeline:	Not reported
#1 Vessel >= 300 Tons:	Not reported
#2 Vessel >= 300 Tons:	Not reported
#3 Vessel >= 300 Tons:	Not reported
Evacs:	Not reported
Injuries:	Not reported
Fatals:	Not reported
Comments:	Not reported
Description:	In a crude unit was upset due to water in the process, caused flaring in exceeded 1500 parts of SO2. Between 2345 and finish time 0015hours.
Name:	Not reported
Address:	3700 W. 190TH
City,State,Zip:	TORRANCE, CA 90509
OES Incident Number:	11575
OES notification:	Not reported
OES Date:	1/2/1996
OES Time:	07:27:05 PM
<b>Date Completed:</b>	<b>Not reported</b>
Property Use:	Not reported
Agency Id Number:	Not reported
Agency Incident Number:	Not reported
Time Notified:	Not reported
Time Completed:	Not reported
Surrounding Area:	Not reported
Estimated Temperature:	Not reported
Property Management:	Not reported
More Than Two Substances Involved?:	Not reported
Resp Agency Personel # Of Decontaminated:	Not reported
Responding Agency Personel # Of Injuries:	Not reported

Map ID  
Direction  
Distance  
Elevation

MAP FINDINGS

Site

Database(s)

EDR ID Number  
EPA ID Number

**MOBIL, TORRANCE REFINERY (Continued)**

**S100676240**

Responding Agency Personel # Of Fatalities: Not reported  
Others Number Of Decontaminated: Not reported  
Others Number Of Injuries: Not reported  
Others Number Of Fatalities: Not reported  
Vehicle Make/year: Not reported  
Vehicle License Number: Not reported  
Vehicle State: Not reported  
Vehicle Id Number: Not reported  
CA DOT PUC/ICC Number: Not reported  
Company Name: Not reported  
Reporting Officer Name/ID: Not reported  
Report Date: Not reported  
Facility Telephone: Not reported  
Waterway Involved: YES  
Waterway: Not reported  
Spill Site: Not reported  
Cleanup By: Not reported  
Containment: Not reported  
What Happened: Not reported  
Type: PETROLEUM  
Measure: Not reported  
Other: Not reported  
Date/Time: Not reported  
Year: 1996  
Agency: mobile refinery  
Incident Date: 1845/02 Jan 96  
Admin Agency: Not reported  
Amount: 5 bbls.  
Contained: NO  
Site Type: REF  
E Date: Not reported  
Substance: hdt vgo hydro-treated vacuum gas oil  
Unknown: Not reported  
Substance #2: Not reported  
Substance #3: Not reported  
Evacuations: NO  
Number of Injuries: NO  
Number of Fatalities: NO  
#1 Pipeline: Not reported  
#2 Pipeline: Not reported  
#3 Pipeline: Not reported  
#1 Vessel >= 300 Tons: Not reported  
#2 Vessel >= 300 Tons: Not reported  
#3 Vessel >= 300 Tons: Not reported  
Evacs: Not reported  
Injuries: Not reported  
Fatafs: Not reported  
Comments: Not reported  
Description: a release valve lifted. spill was contained within the refinery and clean-up has been initiated. no waterways were involved.  
  
Name: Not reported  
Address: 3700 W. 190TH ST  
City,State,Zip: TORRANCE, CA  
OES Incident Number: 8-4198  
OES notification: 09/13/1998

Map ID  
Direction  
Distance  
Elevation

MAP FINDINGS

Site

Database(s)

EDR ID Number  
EPA ID Number

**MOBIL, TORRANCE REFINERY (Continued)**

**S100676240**

OES Date:	Not reported
OES Time:	Not reported
<b>Date Completed:</b>	<b>Not reported</b>
Property Use:	Not reported
Agency Id Number:	Not reported
Agency Incident Number:	Not reported
Time Notified:	Not reported
Time Completed:	Not reported
Surrounding Area:	Not reported
Estimated Temperature:	Not reported
Property Management:	Not reported
More Than Two Substances Involved?:	Not reported
Resp Agncy Personel # Of Decontaminated:	Not reported
Responding Agency Personel # Of Injuries:	Not reported
Responding Agency Personel # Of Fatalities:	Not reported
Others Number Of Decontaminated:	Not reported
Others Number Of Injuries:	Not reported
Others Number Of Fatalities:	Not reported
Vehicle Make/year:	Not reported
Vehicle License Number:	Not reported
Vehicle State:	Not reported
Vehicle Id Number:	Not reported
CA DOT PUC/ICC Number:	Not reported
Company Name:	Not reported
Reporting Officer Name/ID:	Not reported
Report Date:	Not reported
Facility Telephone:	Not reported
Waterway Involved:	No
Waterway:	Not reported
Spill Site:	Not reported
Cleanup By:	Contractor
Containment:	Not reported
What Happened:	Not reported
Type:	Not reported
Measure:	Not reported
Other:	Not reported
Date/Time:	Not reported
Year:	1998
Agency:	Mobil Oil Torrance Refinery
Incident Date:	9/13/199812:00:00 AM
Admin Agency:	Torrance Fire Department
Amount:	Not reported
Contained:	Yes
Site Type:	Refinery
E Date:	Not reported
Substance:	Coker Stabilizer off gas
Gallons:	0.000000
Unknown:	0
Substance #2:	Not reported
Substance #3:	Not reported
Evacuations:	0
Number of Injuries:	0
Number of Fatalities:	0
#1 Pipeline:	Not reported
#2 Pipeline:	Not reported
#3 Pipeline:	Not reported
#1 Vessel >= 300 Tons:	Not reported

Map ID  
Direction  
Distance  
Elevation

MAP FINDINGS

Site

Database(s)

EDR ID Number  
EPA ID Number

**MOBIL, TORRANCE REFINERY (Continued)**

**S100676240**

#2 Vessel >= 300 Tons: Not reported  
#3 Vessel >= 300 Tons: Not reported  
Evacs: Not reported  
Injuries: Not reported  
Fatals: Not reported  
Comments: Not reported  
Description: Seal failed causing release and fire. Cleanup by ACTI

Name: Not reported  
Address: 3700 W. 190TH ST  
City,State,Zip: TORRANCE, CA 90504  
OES Incident Number: 08-5994  
OES notification: 08/17/2008  
OES Date: Not reported  
OES Time: Not reported  
**Date Completed: Not reported**  
Property Use: Not reported  
Agency Id Number: Not reported  
Agency Incident Number: Not reported  
Time Notified: Not reported  
Time Completed: Not reported  
Surrounding Area: Not reported  
Estimated Temperature: Not reported  
Property Management: Not reported  
More Than Two Substances Involved?: Not reported  
Resp Agncy Personel # Of Decontaminated: Not reported  
Responding Agency Personel # Of Injuries: Not reported  
Responding Agency Personel # Of Fatalities: Not reported  
Others Number Of Decontaminated: Not reported  
Others Number Of Injuries: Not reported  
Others Number Of Fatalities: Not reported  
Vehicle Make/year: Not reported  
Vehicle License Number: Not reported  
Vehicle State: Not reported  
Vehicle Id Number: Not reported  
CA DOT PUC/ICC Number: Not reported  
Company Name: Not reported  
Reporting Officer Name/ID: Not reported  
Report Date: Not reported  
Facility Telephone: Not reported  
Waterway Involved: No  
Waterway: Not reported  
Spill Site: Refinery  
Cleanup By: none  
Containment: Not reported  
What Happened: Not reported  
Type: Not reported  
Measure: Lbs.  
Other: Not reported  
Date/Time: 0600  
Year: 2008  
Agency: Exxon Mobile Torrance Refinery  
Incident Date: 8/17/2008  
Admin Agency: Torrance Fire Department  
Amount: Not reported  
Contained: No

Map ID  
Direction  
Distance  
Elevation

MAP FINDINGS

Site

Database(s)

EDR ID Number  
EPA ID Number

**MOBIL, TORRANCE REFINERY (Continued)**

**S100676240**

Site Type: Not reported  
E Date: Not reported  
Substance: sulphur dioxide  
Quantity Released: 500  
Unknown: Not reported  
Substance #2: Not reported  
Substance #3: Not reported  
Evacuations: 0  
Number of Injuries: 0  
Number of Fatalities: 0  
#1 Pipeline: Not reported  
#2 Pipeline: Not reported  
#3 Pipeline: Not reported  
#1 Vessel >= 300 Tons: Not reported  
#2 Vessel >= 300 Tons: Not reported  
#3 Vessel >= 300 Tons: Not reported  
Evacs: Not reported  
Injuries: Not reported  
Fataals: Not reported  
Comments: Not reported  
Description: RP States: A planned scheduled flaring event caused the release.

Name: Not reported  
Address: 3700 W. 190TH STREET  
City,State,Zip: TORRANCE, CA 90509  
OES Incident Number: 7-0734  
OES notification: 02/19/1997  
OES Date: Not reported  
OES Time: Not reported  
**Date Completed: Not reported**  
Property Use: Not reported  
Agency Id Number: Not reported  
Agency Incident Number: Not reported  
Time Notified: Not reported  
Time Completed: Not reported  
Surrounding Area: Not reported  
Estimated Temperature: Not reported  
Property Management: Not reported  
More Than Two Substances Involved?: Not reported  
Resp Agncy Personel # Of Decontaminated: Not reported  
Responding Agency Personel # Of Injuries: Not reported  
Responding Agency Personel # Of Fatalities: Not reported  
Others Number Of Decontaminated: Not reported  
Others Number Of Injuries: Not reported  
Others Number Of Fatalities: Not reported  
Vehicle Make/year: Not reported  
Vehicle License Number: Not reported  
Vehicle State: Not reported  
Vehicle Id Number: Not reported  
CA DOT PUC/ICC Number: Not reported  
Company Name: Not reported  
Reporting Officer Name/ID: Not reported  
Report Date: Not reported  
Facility Telephone: Not reported  
Waterway Involved: No  
Waterway: Not reported

Map ID  
Direction  
Distance  
Elevation

MAP FINDINGS

Site

Database(s)

EDR ID Number  
EPA ID Number

**MOBIL, TORRANCE REFINERY (Continued)**

**S100676240**

Spill Site:	Not reported
Cleanup By:	Reporting Party
Containment:	Not reported
What Happened:	Not reported
Type:	Not reported
Measure:	Not reported
Other:	Not reported
Date/Time:	Not reported
Year:	1997
Agency:	Mobile Refinery
Incident Date:	2/19/199712:00:00 AM
Admin Agency:	Torrance Fire Department
Amount:	Not reported
Contained:	Yes
Site Type:	Refinery
E Date:	Not reported
Substance:	VGO (Vacuum Gas Oil)
BBLS:	2
Gallons:	0.000000
Unknown:	0
Substance #2:	Not reported
Substance #3:	Not reported
Evacuations:	0
Number of Injuries:	0
Number of Fatalities:	0
#1 Pipeline:	Not reported
#2 Pipeline:	Not reported
#3 Pipeline:	Not reported
#1 Vessel >= 300 Tons:	Not reported
#2 Vessel >= 300 Tons:	Not reported
#3 Vessel >= 300 Tons:	Not reported
Evacs:	Not reported
Injuries:	Not reported
Fatals:	Not reported
Comments:	Not reported
Description:	Leak on transfer line. Isolated and cleanup completed.
Name:	Not reported
Address:	3700 W. 190TH STREET
City,State,Zip:	TORRANCE, CA 90509
OES Incident Number:	3-3693
OES notification:	07/23/2003
OES Date:	Not reported
OES Time:	Not reported
<b>Date Completed:</b>	<b>Not reported</b>
Property Use:	Not reported
Agency Id Number:	Not reported
Agency Incident Number:	Not reported
Time Notified:	Not reported
Time Completed:	Not reported
Surrounding Area:	Not reported
Estimated Temperature:	Not reported
Property Management:	Not reported
More Than Two Substances Involved?:	Not reported
Resp Agency Personel # Of Decontaminated:	Not reported
Responding Agency Personel # Of Injuries:	Not reported



Map ID  
Direction  
Distance  
Elevation

MAP FINDINGS

Site

Database(s)

EDR ID Number  
EPA ID Number

**MOBIL, TORRANCE REFINERY (Continued)**

**S100676240**

Responding Agency Personel # Of Fatalities:	Not reported
Others Number Of Decontaminated:	Not reported
Others Number Of Injuries:	Not reported
Others Number Of Fatalities:	Not reported
Vehicle Make/year:	Not reported
Vehicle License Number:	Not reported
Vehicle State:	Not reported
Vehicle Id Number:	Not reported
CA DOT PUC/ICC Number:	Not reported
Company Name:	Not reported
Reporting Officer Name/ID:	Not reported
Report Date:	Not reported
Facility Telephone:	Not reported
Waterway Involved:	No
Waterway:	Not reported
Spill Site:	Not reported
Cleanup By:	N/A
Containment:	Not reported
What Happened:	Not reported
Type:	Not reported
Measure:	Not reported
Other:	Not reported
Date/Time:	Not reported
Year:	2003
Agency:	Exxon Mobil
Incident Date:	7/23/200312:00:00 AM
Admin Agency:	Torrance Fire Department
Amount:	Not reported
Contained:	No
Site Type:	Refinery
E Date:	Not reported
Substance:	Oxides of Noxide (NOX)
Gallons:	0.000000
Pounds:	10
Unknown:	0
Substance #2:	Not reported
Substance #3:	Not reported
Evacuations:	0
Number of Injuries:	0
Number of Fatalities:	0
#1 Pipeline:	Not reported
#2 Pipeline:	Not reported
#3 Pipeline:	Not reported
#1 Vessel >= 300 Tons:	Not reported
#2 Vessel >= 300 Tons:	Not reported
#3 Vessel >= 300 Tons:	Not reported
Evacs:	Not reported
Injuries:	Not reported
Fatals:	Not reported
Comments:	Not reported
Description:	Tank 400X31 pressured up and company is having to vent to reduce pressure
Name:	Not reported
Address:	3700 W. 190TH
City,State,Zip:	TORRANCE, CA 90503
OES Incident Number:	13083

Map ID  
Direction  
Distance  
Elevation

MAP FINDINGS

Site

Database(s)

EDR ID Number  
EPA ID Number

**MOBIL, TORRANCE REFINERY (Continued)**

**S100676240**

OES notification:	Not reported
OES Date:	4/3/1996
OES Time:	04:44:41 PM
<b>Date Completed:</b>	<b>Not reported</b>
Property Use:	Not reported
Agency Id Number:	Not reported
Agency Incident Number:	Not reported
Time Notified:	Not reported
Time Completed:	Not reported
Surrounding Area:	Not reported
Estimated Temperature:	Not reported
Property Management:	Not reported
More Than Two Substances Involved?:	Not reported
Resp Agency Personel # Of Decontaminated:	Not reported
Responding Agency Personel # Of Injuries:	Not reported
Responding Agency Personel # Of Fatalities:	Not reported
Others Number Of Decontaminated:	Not reported
Others Number Of Injuries:	Not reported
Others Number Of Fatalities:	Not reported
Vehicle Make/year:	Not reported
Vehicle License Number:	Not reported
Vehicle State:	Not reported
Vehicle Id Number:	Not reported
CA DOT PUC/ICC Number:	Not reported
Company Name:	Not reported
Reporting Officer Name/ID:	Not reported
Report Date:	Not reported
Facility Telephone:	Not reported
Waterway Involved:	NO
Waterway:	Not reported
Spill Site:	Not reported
Cleanup By:	very small amount dissipated
Containment:	Not reported
What Happened:	Not reported
Type:	VAPOR
Measure:	Not reported
Other:	Not reported
Date/Time:	Not reported
Year:	1996
Agency:	torrance fd/hazmat div.
Incident Date:	1110/4-3-96
Admin Agency:	Not reported
Amount:	unknown
Contained:	NO
Site Type:	REF
E Date:	Not reported
Substance:	sour desulfurizer offgas
Unknown:	Not reported
Substance #2:	Not reported
Substance #3:	Not reported
Evacuations:	NO
Number of Injuries:	NO
Number of Fatalities:	NO
#1 Pipeline:	Not reported
#2 Pipeline:	Not reported
#3 Pipeline:	Not reported
#1 Vessel >= 300 Tons:	Not reported

Map ID  
Direction  
Distance  
Elevation

MAP FINDINGS

Site

Database(s)

EDR ID Number  
EPA ID Number

**MOBIL, TORRANCE REFINERY (Continued)**

**S100676240**

#2 Vessel >= 300 Tons: Not reported  
#3 Vessel >= 300 Tons: Not reported  
Evacs: Not reported  
Injuries: Not reported  
Fatafs: Not reported  
Comments: Not reported  
Description: flange leak found and repaired by mobil oil.

Name: Not reported  
Address: 3700 W. 190TH ST  
City,State,Zip: TORRANCE, CA  
OES Incident Number: 3-3712  
OES notification: 07/24/2003  
OES Date: Not reported  
OES Time: Not reported  
**Date Completed: Not reported**  
Property Use: Not reported  
Agency Id Number: Not reported  
Agency Incident Number: Not reported  
Time Notified: Not reported  
Time Completed: Not reported  
Surrounding Area: Not reported  
Estimated Temperature: Not reported  
Property Management: Not reported  
More Than Two Substances Involved?: Not reported  
Resp Agency Personel # Of Decontaminated: Not reported  
Responding Agency Personel # Of Injuries: Not reported  
Responding Agency Personel # Of Fatalities: Not reported  
Others Number Of Decontaminated: Not reported  
Others Number Of Injuries: Not reported  
Others Number Of Fatalities: Not reported  
Vehicle Make/year: Not reported  
Vehicle License Number: Not reported  
Vehicle State: Not reported  
Vehicle Id Number: Not reported  
CA DOT PUC/ICC Number: Not reported  
Company Name: Not reported  
Reporting Officer Name/ID: Not reported  
Report Date: Not reported  
Facility Telephone: Not reported  
Waterway Involved: No  
Waterway: Not reported  
Spill Site: Not reported  
Cleanup By: Contractor  
Containment: Not reported  
What Happened: Not reported  
Type: Not reported  
Measure: Not reported  
Other: Not reported  
Date/Time: Not reported  
Year: 2003  
Agency: Exoon Mobile torrance  
Incident Date: 7/24/200312:00:00 AM  
Admin Agency: Not reported  
Amount: Not reported  
Contained: Yes  
Site Type: Refinery

Map ID  
Direction  
Distance  
Elevation

MAP FINDINGS

Site

Database(s)

EDR ID Number  
EPA ID Number

**MOBIL, TORRANCE REFINERY (Continued)**

**S100676240**

E Date:	Not reported
Substance:	Spent Caustic
BBLS:	2
Gallons:	0.000000
Unknown:	0
Substance #2:	Not reported
Substance #3:	Not reported
Evacuations:	0
Number of Injuries:	0
Number of Fatalities:	0
#1 Pipeline:	Not reported
#2 Pipeline:	Not reported
#3 Pipeline:	Not reported
#1 Vessel >= 300 Tons:	Not reported
#2 Vessel >= 300 Tons:	Not reported
#3 Vessel >= 300 Tons:	Not reported
Evacs:	Not reported
Injuries:	Not reported
Fatals:	Not reported
Comments:	Not reported
Description:	Loader thought rail car was empty it overflowed.
Name:	Not reported
Address:	3700 W. 190TH
City,State,Zip:	TORRANCE, CA 90504
OES Incident Number:	5-7459
OES notification:	12/27/2005
OES Date:	Not reported
OES Time:	Not reported
<b>Date Completed:</b>	<b>Not reported</b>
Property Use:	Not reported
Agency Id Number:	Not reported
Agency Incident Number:	Not reported
Time Notified:	Not reported
Time Completed:	Not reported
Surrounding Area:	Not reported
Estimated Temperature:	Not reported
Property Management:	Not reported
More Than Two Substances Involved?:	Not reported
Resp Agncy Personel # Of Decontaminated:	Not reported
Responding Agency Personel # Of Injuries:	Not reported
Responding Agency Personel # Of Fatalities:	Not reported
Others Number Of Decontaminated:	Not reported
Others Number Of Injuries:	Not reported
Others Number Of Fatalities:	Not reported
Vehicle Make/year:	Not reported
Vehicle License Number:	Not reported
Vehicle State:	Not reported
Vehicle Id Number:	Not reported
CA DOT PUC/ICC Number:	Not reported
Company Name:	Not reported
Reporting Officer Name/ID:	Not reported
Report Date:	Not reported
Facility Telephone:	Not reported
Waterway Involved:	Not reported
Waterway:	Not reported
Spill Site:	Not reported

Map ID  
Direction  
Distance  
Elevation

MAP FINDINGS

Site

Database(s)

EDR ID Number  
EPA ID Number

**MOBIL, TORRANCE REFINERY (Continued)**

**S100676240**

Cleanup By:	Reporting Party
Containment:	Not reported
What Happened:	Not reported
Type:	Not reported
Measure:	Not reported
Other:	Not reported
Date/Time:	Not reported
Year:	2005
Agency:	Exxon Mobil Torrance
Incident Date:	12/27/200512:00:00 AM
Admin Agency:	Torrance Fire Department
Amount:	Not reported
Contained:	Yes
Site Type:	Refinery
E Date:	Not reported
Substance:	Caustic (hydrogen Sulfide)
Gallons:	10-15
Unknown:	0
Substance #2:	Not reported
Substance #3:	Not reported
Evacuations:	0
Number of Injuries:	0
Number of Fatalities:	0
#1 Pipeline:	Not reported
#2 Pipeline:	Not reported
#3 Pipeline:	Not reported
#1 Vessel >= 300 Tons:	Not reported
#2 Vessel >= 300 Tons:	Not reported
#3 Vessel >= 300 Tons:	Not reported
Evacs:	Not reported
Injuries:	Not reported
Fatals:	Not reported
Comments:	Not reported
Description:	Release due to tank car overflow.
Name:	Not reported
Address:	3700 W. 190TH
City,State,Zip:	TORRANCE, CA 90509
OES Incident Number:	6-0139
OES notification:	01/04/2006
OES Date:	Not reported
OES Time:	Not reported
<b>Date Completed:</b>	<b>Not reported</b>
Property Use:	Not reported
Agency Id Number:	Not reported
Agency Incident Number:	Not reported
Time Notified:	Not reported
Time Completed:	Not reported
Surrounding Area:	Not reported
Estimated Temperature:	Not reported
Property Management:	Not reported
More Than Two Substances Involved?:	Not reported
Resp Agency Personel # Of Decontaminated:	Not reported
Responding Agency Personel # Of Injuries:	Not reported
Responding Agency Personel # Of Fatalities:	Not reported
Others Number Of Decontaminated:	Not reported
Others Number Of Injuries:	Not reported

Map ID  
Direction  
Distance  
Elevation

MAP FINDINGS

Site

Database(s)

EDR ID Number  
EPA ID Number

**MOBIL, TORRANCE REFINERY (Continued)**

**S100676240**

Others Number Of Fatalities:	Not reported
Vehicle Make/year:	Not reported
Vehicle License Number:	Not reported
Vehicle State:	Not reported
Vehicle Id Number:	Not reported
CA DOT PUC/ICC Number:	Not reported
Company Name:	Not reported
Reporting Officer Name/ID:	Not reported
Report Date:	Not reported
Facility Telephone:	Not reported
Waterway Involved:	Not reported
Waterway:	Not reported
Spill Site:	Not reported
Cleanup By:	N/A
Containment:	Not reported
What Happened:	Not reported
Type:	Not reported
Measure:	Not reported
Other:	Not reported
Date/Time:	Not reported
Year:	2006
Agency:	Exxon Mobil
Incident Date:	1/4/2006 12:00:00 AM
Admin Agency:	Torrance Fire Department
Amount:	Not reported
Contained:	No
Site Type:	Refinery
E Date:	Not reported
Substance:	NOX
Gallons:	0.000000
Unknown:	0
Substance #2:	Not reported
Substance #3:	Not reported
Evacuations:	0
Number of Injuries:	0
Number of Fatalities:	0
#1 Pipeline:	Not reported
#2 Pipeline:	Not reported
#3 Pipeline:	Not reported
#1 Vessel >= 300 Tons:	Not reported
#2 Vessel >= 300 Tons:	Not reported
#3 Vessel >= 300 Tons:	Not reported
Evacs:	Not reported
Injuries:	Not reported
Fatals:	Not reported
Comments:	Not reported
Description:	Release due to bypass of pollution control device at the crude unit.
Name:	Not reported
Address:	3700 W. 190TH STREET
City,State,Zip:	TORRANCE, CA 90509
OES Incident Number:	2-4610
OES notification:	08/26/2002
OES Date:	Not reported
OES Time:	Not reported
<b>Date Completed:</b>	<b>Not reported</b>

Map ID  
Direction  
Distance  
Elevation

MAP FINDINGS

Site

Database(s)

EDR ID Number  
EPA ID Number

**MOBIL, TORRANCE REFINERY (Continued)**

**S100676240**

Property Use:	Not reported
Agency Id Number:	Not reported
Agency Incident Number:	Not reported
Time Notified:	Not reported
Time Completed:	Not reported
Surrounding Area:	Not reported
Estimated Temperature:	Not reported
Property Management:	Not reported
More Than Two Substances Involved?:	Not reported
Resp Agncy Personel # Of Decontaminated:	Not reported
Responding Agency Personel # Of Injuries:	Not reported
Responding Agency Personel # Of Fatalities:	Not reported
Others Number Of Decontaminated:	Not reported
Others Number Of Injuries:	Not reported
Others Number Of Fatalities:	Not reported
Vehicle Make/year:	Not reported
Vehicle License Number:	Not reported
Vehicle State:	Not reported
Vehicle Id Number:	Not reported
CA DOT PUC/ICC Number:	Not reported
Company Name:	Not reported
Reporting Officer Name/ID:	Not reported
Report Date:	Not reported
Facility Telephone:	Not reported
Waterway Involved:	No
Waterway:	Not reported
Spill Site:	Not reported
Cleanup By:	N/A
Containment:	Not reported
What Happened:	Not reported
Type:	Not reported
Measure:	Not reported
Other:	Not reported
Date/Time:	Not reported
Year:	2002
Agency:	Exxon-Mobil corp
Incident Date:	8/26/200212:00:00 AM
Admin Agency:	Torrance Fire Department
Amount:	Not reported
Contained:	No
Site Type:	Refinery
E Date:	Not reported
Substance:	NOX
Gallons:	0.000000
Pounds:	10
Unknown:	0
Substance #2:	Not reported
Substance #3:	Not reported
Evacuations:	0
Number of Injuries:	0
Number of Fatalities:	0
#1 Pipeline:	Not reported
#2 Pipeline:	Not reported
#3 Pipeline:	Not reported
#1 Vessel >= 300 Tons:	Not reported
#2 Vessel >= 300 Tons:	Not reported
#3 Vessel >= 300 Tons:	Not reported

Map ID  
Direction  
Distance  
Elevation

MAP FINDINGS

Site

Database(s)

EDR ID Number  
EPA ID Number

**MOBIL, TORRANCE REFINERY (Continued)**

**S100676240**

Evacs: Not reported  
Injuries: Not reported  
Fatals: Not reported  
Comments: Not reported  
Description: Flaring due to inability to sell refinery fuel gas to local power company.

Name: Not reported  
Address: 3700 W. 190TH STREET  
City,State,Zip: TORRANCE, CA 90509  
OES Incident Number: 3-5928  
OES notification: 11/15/2003  
OES Date: Not reported  
OES Time: Not reported  
**Date Completed: Not reported**  
Property Use: Not reported  
Agency Id Number: Not reported  
Agency Incident Number: Not reported  
Time Notified: Not reported  
Time Completed: Not reported  
Surrounding Area: Not reported  
Estimated Temperature: Not reported  
Property Management: Not reported  
More Than Two Substances Involved?: Not reported  
Resp Agncy Personel # Of Decontaminated: Not reported  
Responding Agency Personel # Of Injuries: Not reported  
Responding Agency Personel # Of Fatalities: Not reported  
Others Number Of Decontaminated: Not reported  
Others Number Of Injuries: Not reported  
Others Number Of Fatalities: Not reported  
Vehicle Make/year: Not reported  
Vehicle License Number: Not reported  
Vehicle State: Not reported  
Vehicle Id Number: Not reported  
CA DOT PUC/ICC Number: Not reported  
Company Name: Not reported  
Reporting Officer Name/ID: Not reported  
Report Date: Not reported  
Facility Telephone: Not reported  
Waterway Involved: Not reported  
Waterway: Not reported  
Spill Site: Not reported  
Cleanup By: N/A  
Containment: Not reported  
What Happened: Not reported  
Type: Not reported  
Measure: Not reported  
Other: Not reported  
Date/Time: Not reported  
Year: 2003  
Agency: Exxon Mobil  
Incident Date: 11/15/200312:00:00 AM  
Admin Agency: Torrance Fire Department  
Amount: Not reported  
Contained: No  
Site Type: Refinery  
E Date: Not reported



Map ID  
Direction  
Distance  
Elevation

MAP FINDINGS

Site

Database(s)

EDR ID Number  
EPA ID Number

**MOBIL, TORRANCE REFINERY (Continued)**

**S100676240**

Substance: natural gas  
Gallons: 0.000000  
Unknown: 0  
Substance #2: Not reported  
Substance #3: Not reported  
Evacuations: 0  
Number of Injuries: 0  
Number of Fatalities: 0  
#1 Pipeline: Not reported  
#2 Pipeline: Not reported  
#3 Pipeline: Not reported  
#1 Vessel >= 300 Tons: Not reported  
#2 Vessel >= 300 Tons: Not reported  
#3 Vessel >= 300 Tons: Not reported  
Evacs: Not reported  
Injuries: Not reported  
Fatafs: Not reported  
Comments: Not reported  
Description: Pilots went out on an upright flare.

Name: Not reported  
Address: 3700 W. 190TH  
City,State,Zip: TORRANCE, CA  
OES Incident Number: 6-3027  
OES notification: 05/20/2006  
OES Date: Not reported  
OES Time: Not reported  
**Date Completed: Not reported**  
Property Use: Not reported  
Agency Id Number: Not reported  
Agency Incident Number: Not reported  
Time Notified: Not reported  
Time Completed: Not reported  
Surrounding Area: Not reported  
Estimated Temperature: Not reported  
Property Management: Not reported  
More Than Two Substances Involved?: Not reported  
Resp Agncy Personel # Of Decontaminated: Not reported  
Responding Agency Personel # Of Injuries: Not reported  
Responding Agency Personel # Of Fatalities: Not reported  
Others Number Of Decontaminated: Not reported  
Others Number Of Injuries: Not reported  
Others Number Of Fatalities: Not reported  
Vehicle Make/year: Not reported  
Vehicle License Number: Not reported  
Vehicle State: Not reported  
Vehicle Id Number: Not reported  
CA DOT PUC/ICC Number: Not reported  
Company Name: Not reported  
Reporting Officer Name/ID: Not reported  
Report Date: Not reported  
Facility Telephone: Not reported  
Waterway Involved: Not reported  
Waterway: Not reported  
Spill Site: Not reported  
Cleanup By: Reporting Party  
Containment: Not reported

Map ID  
Direction  
Distance  
Elevation

MAP FINDINGS

Site

Database(s)

EDR ID Number  
EPA ID Number

**MOBIL, TORRANCE REFINERY (Continued)**

**S100676240**

What Happened:	Not reported
Type:	Not reported
Measure:	Not reported
Other:	Not reported
Date/Time:	Not reported
Year:	2006
Agency:	Exxon Mobile
Incident Date:	5/20/2006 12:00:00 AM
Admin Agency:	Torrance Fire Department
Amount:	Not reported
Contained:	No
Site Type:	Refinery
E Date:	Not reported
Substance:	NOX
Gallons:	0.000000
Unknown:	0
Substance #2:	Not reported
Substance #3:	Not reported
Evacuations:	0
Number of Injuries:	0
Number of Fatalities:	0
#1 Pipeline:	Not reported
#2 Pipeline:	Not reported
#3 Pipeline:	Not reported
#1 Vessel >= 300 Tons:	Not reported
#2 Vessel >= 300 Tons:	Not reported
#3 Vessel >= 300 Tons:	Not reported
Evacs:	Not reported
Injuries:	Not reported
Fatals:	Not reported
Comments:	Not reported
Description:	Caller advised that unit #19 start up caused flaring and release.
Name:	Not reported
Address:	3700 W. 190TH ST
City,State,Zip:	TORRANCE, CA
OES Incident Number:	0910
OES notification:	Not reported
OES Date:	11/12/1993
OES Time:	07:20:00 AM
<b>Date Completed:</b>	<b>Not reported</b>
Property Use:	Not reported
Agency Id Number:	Not reported
Agency Incident Number:	Not reported
Time Notified:	Not reported
Time Completed:	Not reported
Surrounding Area:	Not reported
Estimated Temperature:	Not reported
Property Management:	Not reported
More Than Two Substances Involved?:	Not reported
Resp Agncy Personel # Of Decontaminated:	Not reported
Responding Agency Personel # Of Injuries:	Not reported
Responding Agency Personel # Of Fatalities:	Not reported
Others Number Of Decontaminated:	Not reported
Others Number Of Injuries:	Not reported
Others Number Of Fatalities:	Not reported

Map ID  
Direction  
Distance  
Elevation

MAP FINDINGS

Site

Database(s)

EDR ID Number  
EPA ID Number

**MOBIL, TORRANCE REFINERY (Continued)**

**S100676240**

Vehicle Make/year:	Not reported
Vehicle License Number:	Not reported
Vehicle State:	Not reported
Vehicle Id Number:	Not reported
CA DOT PUC/ICC Number:	Not reported
Company Name:	Not reported
Reporting Officer Name/ID:	Not reported
Report Date:	Not reported
Facility Telephone:	Not reported
Waterway Involved:	NO
Waterway:	Not reported
Spill Site:	Not reported
Cleanup By:	repairs made by mobil oil.
Containment:	Not reported
What Happened:	Not reported
Type:	CHEMICAL
Measure:	Not reported
Other:	Not reported
Date/Time:	Not reported
Year:	1993
Agency:	mobil oil
Incident Date:	11/12/93 0620
Admin Agency:	Not reported
Amount:	6.75 lbs rls to atmosphere
Contained:	NO
Site Type:	REF
E Date:	Not reported
Substance:	sulphur dioxide
Unknown:	Not reported
Substance #2:	Not reported
Substance #3:	Not reported
Evacuations:	NO
Number of Injuries:	NO
Number of Fatalities:	NO
#1 Pipeline:	Not reported
#2 Pipeline:	Not reported
#3 Pipeline:	Not reported
#1 Vessel >= 300 Tons:	Not reported
#2 Vessel >= 300 Tons:	Not reported
#3 Vessel >= 300 Tons:	Not reported
Evacs:	Not reported
Injuries:	Not reported
Fatals:	Not reported
Comments:	Not reported
Description:	lost power to rational energizer and substance vented out stack.
Name:	Not reported
Address:	3700 W. 190TH STREET
City,State,Zip:	TORRANCE, CA 90509
OES Incident Number:	2-6354
OES notification:	11/20/2002
OES Date:	Not reported
OES Time:	Not reported
<b>Date Completed:</b>	<b>Not reported</b>
Property Use:	Not reported
Agency Id Number:	Not reported

Map ID  
Direction  
Distance  
Elevation

MAP FINDINGS

Site

Database(s)

EDR ID Number  
EPA ID Number

**MOBIL, TORRANCE REFINERY (Continued)**

**S100676240**

Agency Incident Number:	Not reported
Time Notified:	Not reported
Time Completed:	Not reported
Surrounding Area:	Not reported
Estimated Temperature:	Not reported
Property Management:	Not reported
More Than Two Substances Involved?:	Not reported
Resp Agency Personel # Of Decontaminated:	Not reported
Responding Agency Personel # Of Injuries:	Not reported
Responding Agency Personel # Of Fatalities:	Not reported
Others Number Of Decontaminated:	Not reported
Others Number Of Injuries:	Not reported
Others Number Of Fatalities:	Not reported
Vehicle Make/year:	Not reported
Vehicle License Number:	Not reported
Vehicle State:	Not reported
Vehicle Id Number:	Not reported
CA DOT PUC/ICC Number:	Not reported
Company Name:	Not reported
Reporting Officer Name/ID:	Not reported
Report Date:	Not reported
Facility Telephone:	Not reported
Waterway Involved:	No
Waterway:	Not reported
Spill Site:	Not reported
Cleanup By:	N/A
Containment:	Not reported
What Happened:	Not reported
Type:	Not reported
Measure:	Not reported
Other:	Not reported
Date/Time:	Not reported
Year:	2002
Agency:	Exxon Mobil
Incident Date:	11/20/200212:00:00 AM
Admin Agency:	Torrance Fire Department
Amount:	Not reported
Contained:	No
Site Type:	Refinery
E Date:	Not reported
Substance:	NOX
Gallons:	0.000000
Pounds:	10
Unknown:	0
Substance #2:	Not reported
Substance #3:	Not reported
Evacuations:	0
Number of Injuries:	0
Number of Fatalities:	0
#1 Pipeline:	Not reported
#2 Pipeline:	Not reported
#3 Pipeline:	Not reported
#1 Vessel >= 300 Tons:	Not reported
#2 Vessel >= 300 Tons:	Not reported
#3 Vessel >= 300 Tons:	Not reported
Evacs:	Not reported
Injuries:	Not reported

Map ID  
Direction  
Distance  
Elevation

MAP FINDINGS

Site

Database(s)

EDR ID Number  
EPA ID Number

**MOBIL, TORRANCE REFINERY (Continued)**

**S100676240**

Fatals: Not reported  
Comments: Not reported  
Description: Equipment overpressured and released to the flare.  
Not reported

Name: Not reported  
Address: 3700 W. 190TH STREET  
City,State,Zip: TORRANCE, CA 90509  
OES Incident Number: 2-6359  
OES notification: 11/20/2002  
OES Date: Not reported  
OES Time: Not reported  
**Date Completed: Not reported**  
Property Use: Not reported  
Agency Id Number: Not reported  
Agency Incident Number: Not reported  
Time Notified: Not reported  
Time Completed: Not reported  
Surrounding Area: Not reported  
Estimated Temperature: Not reported  
Property Management: Not reported  
More Than Two Substances Involved?: Not reported  
Resp Agency Personel # Of Decontaminated: Not reported  
Responding Agency Personel # Of Injuries: Not reported  
Responding Agency Personel # Of Fatalities: Not reported  
Others Number Of Decontaminated: Not reported  
Others Number Of Injuries: Not reported  
Others Number Of Fatalities: Not reported  
Vehicle Make/year: Not reported  
Vehicle License Number: Not reported  
Vehicle State: Not reported  
Vehicle Id Number: Not reported  
CA DOT PUC/ICC Number: Not reported  
Company Name: Not reported  
Reporting Officer Name/ID: Not reported  
Report Date: Not reported  
Facility Telephone: Not reported  
Waterway Involved: No  
Waterway: Not reported  
Spill Site: Not reported  
Cleanup By: N/A  
Containment: Not reported  
What Happened: Not reported  
Type: Not reported  
Measure: Not reported  
Other: Not reported  
Date/Time: Not reported  
Year: 2002  
Agency: Exxon Mobil  
Incident Date: 11/20/200212:00:00 AM  
Admin Agency: Torrance Fire Department  
Amount: Not reported  
Contained: No  
Site Type: Refinery  
E Date: Not reported  
Substance: NOX  
Gallons: 0.000000

Map ID  
Direction  
Distance  
Elevation

MAP FINDINGS

Site

Database(s)

EDR ID Number  
EPA ID Number

**MOBIL, TORRANCE REFINERY (Continued)**

**S100676240**

Pounds: 10  
Unknown: 0  
Substance #2: Not reported  
Substance #3: Not reported  
Evacuations: 0  
Number of Injuries: 0  
Number of Fatalities: 0  
#1 Pipeline: Not reported  
#2 Pipeline: Not reported  
#3 Pipeline: Not reported  
#1 Vessel >= 300 Tons: Not reported  
#2 Vessel >= 300 Tons: Not reported  
#3 Vessel >= 300 Tons: Not reported  
Evacs: Not reported  
Injuries: Not reported  
Fataals: Not reported  
Comments: Not reported  
Description: High temperature has raised tank temp, causing PO gas to be released to the flare.

Name: Not reported  
Address: 3700 W. 190TH  
City,State,Zip: TORRANCE, CA 90509  
OES Incident Number: 5-5731  
OES notification: 10/03/2005  
OES Date: Not reported  
OES Time: Not reported  
**Date Completed: Not reported**  
Property Use: Not reported  
Agency Id Number: Not reported  
Agency Incident Number: Not reported  
Time Notified: Not reported  
Time Completed: Not reported  
Surrounding Area: Not reported  
Estimated Temperature: Not reported  
Property Management: Not reported  
More Than Two Substances Involved?: Not reported  
Resp Agncy Personel # Of Decontaminated: Not reported  
Responding Agency Personel # Of Injuries: Not reported  
Responding Agency Personel # Of Fatalities: Not reported  
Others Number Of Decontaminated: Not reported  
Others Number Of Injuries: Not reported  
Others Number Of Fatalities: Not reported  
Vehicle Make/year: Not reported  
Vehicle License Number: Not reported  
Vehicle State: Not reported  
Vehicle Id Number: Not reported  
CA DOT PUC/ICC Number: Not reported  
Company Name: Not reported  
Reporting Officer Name/ID: Not reported  
Report Date: Not reported  
Facility Telephone: Not reported  
Waterway Involved: Not reported  
Waterway: Not reported  
Spill Site: Not reported  
Cleanup By: None  
Containment: Not reported

Map ID  
Direction  
Distance  
Elevation

MAP FINDINGS

Site

Database(s)

EDR ID Number  
EPA ID Number

**MOBIL, TORRANCE REFINERY (Continued)**

**S100676240**

What Happened: Not reported  
Type: Not reported  
Measure: Not reported  
Other: Not reported  
Date/Time: Not reported  
Year: 2005  
Agency: Exxon Mobil  
Incident Date: 10/3/2005 12:00:00 AM  
Admin Agency: Torrance Fire Department  
Amount: Not reported  
Contained: No  
Site Type: Refinery  
E Date: Not reported  
Substance: Nitric Oxide  
Gallons: 0.000000  
Pounds: 10  
Unknown: 0  
Substance #2: Not reported  
Substance #3: Not reported  
Evacuations: 0  
Number of Injuries: 0  
Number of Fatalities: 0  
#1 Pipeline: Not reported  
#2 Pipeline: Not reported  
#3 Pipeline: Not reported  
#1 Vessel >= 300 Tons: Not reported  
#2 Vessel >= 300 Tons: Not reported  
#3 Vessel >= 300 Tons: Not reported  
Evacs: Not reported  
Injuries: Not reported  
Fataals: Not reported  
Comments: Not reported  
Description: Release is from equipment shut down due to unknown cause.

Name: Not reported  
Address: 3700 W. 190TH ST  
City,State,Zip: TORRANCE, CA 90509  
OES Incident Number: 6-4781  
OES notification: 08/10/2006  
OES Date: Not reported  
OES Time: Not reported  
**Date Completed: Not reported**  
Property Use: Not reported  
Agency Id Number: Not reported  
Agency Incident Number: Not reported  
Time Notified: Not reported  
Time Completed: Not reported  
Surrounding Area: Not reported  
Estimated Temperature: Not reported  
Property Management: Not reported  
More Than Two Substances Involved?: Not reported  
Resp Agency Personel # Of Decontaminated: Not reported  
Responding Agency Personel # Of Injuries: Not reported  
Responding Agency Personel # Of Fatalities: Not reported  
Others Number Of Decontaminated: Not reported  
Others Number Of Injuries: Not reported

Map ID  
Direction  
Distance  
Elevation

MAP FINDINGS

Site

Database(s)

EDR ID Number  
EPA ID Number

**MOBIL, TORRANCE REFINERY (Continued)**

**S100676240**

Others Number Of Fatalities:	Not reported
Vehicle Make/year:	Not reported
Vehicle License Number:	Not reported
Vehicle State:	Not reported
Vehicle Id Number:	Not reported
CA DOT PUC/ICC Number:	Not reported
Company Name:	Not reported
Reporting Officer Name/ID:	Not reported
Report Date:	Not reported
Facility Telephone:	Not reported
Waterway Involved:	Not reported
Waterway:	Not reported
Spill Site:	Not reported
Cleanup By:	Unknown
Containment:	Not reported
What Happened:	Not reported
Type:	Not reported
Measure:	Not reported
Other:	Not reported
Date/Time:	Not reported
Year:	2006
Agency:	Exxon Mobile
Incident Date:	8/10/2006 12:00:00 AM
Admin Agency:	Torrance Fire Department
Amount:	Not reported
Contained:	No
Site Type:	Refinery
E Date:	Not reported
Substance:	NOX/SOX
Gallons:	0.000000
Unknown:	0
Substance #2:	Not reported
Substance #3:	Not reported
Evacuations:	0
Number of Injuries:	0
Number of Fatalities:	0
#1 Pipeline:	Not reported
#2 Pipeline:	Not reported
#3 Pipeline:	Not reported
#1 Vessel >= 300 Tons:	Not reported
#2 Vessel >= 300 Tons:	Not reported
#3 Vessel >= 300 Tons:	Not reported
Evacs:	Not reported
Injuries:	Not reported
Fatals:	Not reported
Comments:	Not reported
Description:	A tank is being depressured to flare resulting in NOX/SOX release.
Name:	Not reported
Address:	3700 W. 190TH
City,State,Zip:	TORRANCE, CA
OES Incident Number:	5-0771
OES notification:	02/02/2005
OES Date:	Not reported
OES Time:	Not reported
<b>Date Completed:</b>	<b>Not reported</b>



Map ID  
Direction  
Distance  
Elevation

MAP FINDINGS

Site

Database(s)

EDR ID Number  
EPA ID Number

**MOBIL, TORRANCE REFINERY (Continued)**

**S100676240**

Property Use:	Not reported
Agency Id Number:	Not reported
Agency Incident Number:	Not reported
Time Notified:	Not reported
Time Completed:	Not reported
Surrounding Area:	Not reported
Estimated Temperature:	Not reported
Property Management:	Not reported
More Than Two Substances Involved?:	Not reported
Resp Agncy Personel # Of Decontaminated:	Not reported
Responding Agency Personel # Of Injuries:	Not reported
Responding Agency Personel # Of Fatalities:	Not reported
Others Number Of Decontaminated:	Not reported
Others Number Of Injuries:	Not reported
Others Number Of Fatalities:	Not reported
Vehicle Make/year:	Not reported
Vehicle License Number:	Not reported
Vehicle State:	Not reported
Vehicle Id Number:	Not reported
CA DOT PUC/ICC Number:	Not reported
Company Name:	Not reported
Reporting Officer Name/ID:	Not reported
Report Date:	Not reported
Facility Telephone:	Not reported
Waterway Involved:	Not reported
Waterway:	Not reported
Spill Site:	Not reported
Cleanup By:	n\\a
Containment:	Not reported
What Happened:	Not reported
Type:	Not reported
Measure:	Not reported
Other:	Not reported
Date/Time:	Not reported
Year:	2005
Agency:	NRC
Incident Date:	2/2/2005 12:00:00 AM
Admin Agency:	Torrance Fire Department
Amount:	Not reported
Contained:	Unknown
Site Type:	Refinery
E Date:	Not reported
Substance:	NOX
Gallons:	0.000000
Pounds:	10
Unknown:	0
Substance #2:	Not reported
Substance #3:	Not reported
Evacuations:	0
Number of Injuries:	0
Number of Fatalities:	0
#1 Pipeline:	Not reported
#2 Pipeline:	Not reported
#3 Pipeline:	Not reported
#1 Vessel >= 300 Tons:	Not reported
#2 Vessel >= 300 Tons:	Not reported
#3 Vessel >= 300 Tons:	Not reported

Map ID  
Direction  
Distance  
Elevation

MAP FINDINGS

Site

Database(s)

EDR ID Number  
EPA ID Number

**MOBIL, TORRANCE REFINERY (Continued)**

**S100676240**

Evacs: Not reported  
Injuries: Not reported  
Fatals: Not reported  
Comments: Not reported  
Description: A hydrogen header overpressured and went to flare.  
Not reported

Name: Not reported  
Address: 3700 W. 190TH  
City,State,Zip: TORRANCE, CA  
OES Incident Number: 3-5857  
OES notification: 11/11/2003  
OES Date: Not reported  
OES Time: Not reported  
**Date Completed: Not reported**  
Property Use: Not reported  
Agency Id Number: Not reported  
Agency Incident Number: Not reported  
Time Notified: Not reported  
Time Completed: Not reported  
Surrounding Area: Not reported  
Estimated Temperature: Not reported  
Property Management: Not reported  
More Than Two Substances Involved?: Not reported  
Resp Agncy Personel # Of Decontaminated: Not reported  
Responding Agency Personel # Of Injuries: Not reported  
Responding Agency Personel # Of Fatalities: Not reported  
Others Number Of Decontaminated: Not reported  
Others Number Of Injuries: Not reported  
Others Number Of Fatalities: Not reported  
Vehicle Make/year: Not reported  
Vehicle License Number: Not reported  
Vehicle State: Not reported  
Vehicle Id Number: Not reported  
CA DOT PUC/ICC Number: Not reported  
Company Name: Not reported  
Reporting Officer Name/ID: Not reported  
Report Date: Not reported  
Facility Telephone: Not reported  
Waterway Involved: Not reported  
Waterway: Not reported  
Spill Site: Not reported  
Cleanup By: n\\a  
Containment: Not reported  
What Happened: Not reported  
Type: Not reported  
Measure: Not reported  
Other: Not reported  
Date/Time: Not reported  
Year: 2003  
Agency: EXXON  
Incident Date: 11/11/200312:00:00 AM  
Admin Agency: Torrance Fire Department  
Amount: Not reported  
Contained: Yes  
Site Type: Refinery  
E Date: Not reported

Map ID  
Direction  
Distance  
Elevation

MAP FINDINGS

Site

Database(s)

EDR ID Number  
EPA ID Number

**MOBIL, TORRANCE REFINERY (Continued)**

**S100676240**

Substance:	NOX
Gallons:	0.000000
Pounds:	10
Unknown:	0
Substance #2:	Not reported
Substance #3:	Not reported
Evacuations:	0
Number of Injuries:	0
Number of Fatalities:	0
#1 Pipeline:	Not reported
#2 Pipeline:	Not reported
#3 Pipeline:	Not reported
#1 Vessel >= 300 Tons:	Not reported
#2 Vessel >= 300 Tons:	Not reported
#3 Vessel >= 300 Tons:	Not reported
Evacs:	Not reported
Injuries:	Not reported
Fatals:	Not reported
Comments:	Not reported
Description:	A check valve failed while decompressing a compressor.
Name:	Not reported
Address:	3700 W. 190TH
City,State,Zip:	TORRANCE, CA 90504
OES Incident Number:	2-6091
OES notification:	11/10/2002
OES Date:	Not reported
OES Time:	Not reported
<b>Date Completed:</b>	<b>Not reported</b>
Property Use:	Not reported
Agency Id Number:	Not reported
Agency Incident Number:	Not reported
Time Notified:	Not reported
Time Completed:	Not reported
Surrounding Area:	Not reported
Estimated Temperature:	Not reported
Property Management:	Not reported
More Than Two Substances Involved?:	Not reported
Resp Agncy Personel # Of Decontaminated:	Not reported
Responding Agency Personel # Of Injuries:	Not reported
Responding Agency Personel # Of Fatalities:	Not reported
Others Number Of Decontaminated:	Not reported
Others Number Of Injuries:	Not reported
Others Number Of Fatalities:	Not reported
Vehicle Make/year:	Not reported
Vehicle License Number:	Not reported
Vehicle State:	Not reported
Vehicle Id Number:	Not reported
CA DOT PUC/ICC Number:	Not reported
Company Name:	Not reported
Reporting Officer Name/ID:	Not reported
Report Date:	Not reported
Facility Telephone:	Not reported
Waterway Involved:	No
Waterway:	Not reported
Spill Site:	Not reported

Map ID  
Direction  
Distance  
Elevation

MAP FINDINGS

Site

Database(s)

EDR ID Number  
EPA ID Number

**MOBIL, TORRANCE REFINERY (Continued)**

**S100676240**

Cleanup By:	N/A
Containment:	Not reported
What Happened:	Not reported
Type:	Not reported
Measure:	Not reported
Other:	Not reported
Date/Time:	Not reported
Year:	2002
Agency:	Exxon Mobil
Incident Date:	11/10/200212:00:00 AM
Admin Agency:	Torrance Fire Department
Amount:	Not reported
Contained:	No
Site Type:	Refinery
E Date:	Not reported
Substance:	Nitrogen Oxide
Gallons:	0.000000
Pounds:	10
Unknown:	0
Substance #2:	Not reported
Substance #3:	Not reported
Evacuations:	0
Number of Injuries:	0
Number of Fatalities:	0
#1 Pipeline:	Not reported
#2 Pipeline:	Not reported
#3 Pipeline:	Not reported
#1 Vessel >= 300 Tons:	Not reported
#2 Vessel >= 300 Tons:	Not reported
#3 Vessel >= 300 Tons:	Not reported
Evacs:	Not reported
Injuries:	Not reported
Fatals:	Not reported
Comments:	Not reported
Description:	Emission from 20F4P Stack, the mix is being adjusted.
Name:	Not reported
Address:	3700 W. 190TH ST
City,State,Zip:	TORRANCE, CA
OES Incident Number:	67
OES notification:	Not reported
OES Date:	2/12/1994
OES Time:	12:35:00 PM
<b>Date Completed:</b>	<b>Not reported</b>
Property Use:	Not reported
Agency Id Number:	Not reported
Agency Incident Number:	Not reported
Time Notified:	Not reported
Time Completed:	Not reported
Surrounding Area:	Not reported
Estimated Temperature:	Not reported
Property Management:	Not reported
More Than Two Substances Involved?:	Not reported
Resp Agncy Personel # Of Decontaminated:	Not reported
Responding Agency Personel # Of Injuries:	Not reported
Responding Agency Personel # Of Fatalities:	Not reported

Map ID  
Direction  
Distance  
Elevation

MAP FINDINGS

Site

Database(s)

EDR ID Number  
EPA ID Number

**MOBIL, TORRANCE REFINERY (Continued)**

**S100676240**

Others Number Of Decontaminated:	Not reported
Others Number Of Injuries:	Not reported
Others Number Of Fatalities:	Not reported
Vehicle Make/year:	Not reported
Vehicle License Number:	Not reported
Vehicle State:	Not reported
Vehicle Id Number:	Not reported
CA DOT PUC/ICC Number:	Not reported
Company Name:	Not reported
Reporting Officer Name/ID:	Not reported
Report Date:	Not reported
Facility Telephone:	Not reported
Waterway Involved:	YES
Waterway:	Not reported
Spill Site:	Not reported
Cleanup By:	mobil oil
Containment:	Not reported
What Happened:	Not reported
Type:	PETROLEUM
Measure:	Not reported
Other:	Not reported
Date/Time:	Not reported
Year:	1994
Agency:	mobil oil co
Incident Date:	2/12/94 0755
Admin Agency:	Not reported
Amount:	2-5bbls
Contained:	NO
Site Type:	REF
E Date:	Not reported
Substance:	gasoline
Unknown:	Not reported
Substance #2:	Not reported
Substance #3:	Not reported
Evacuations:	NO
Number of Injuries:	NO
Number of Fatalities:	NO
#1 Pipeline:	Not reported
#2 Pipeline:	Not reported
#3 Pipeline:	Not reported
#1 Vessel >= 300 Tons:	Not reported
#2 Vessel >= 300 Tons:	Not reported
#3 Vessel >= 300 Tons:	Not reported
Evacs:	Not reported
Injuries:	Not reported
Fatals:	Not reported
Comments:	Not reported
Description:	section line leak
Name:	Not reported
Address:	3700 W. 190TH STREET
City,State,Zip:	TORRANCE, CA 90509
OES Incident Number:	3-0016
OES notification:	01/02/2003
OES Date:	Not reported
OES Time:	Not reported
<b>Date Completed:</b>	<b>Not reported</b>

Map ID  
Direction  
Distance  
Elevation

MAP FINDINGS

Site

Database(s)

EDR ID Number  
EPA ID Number

**MOBIL, TORRANCE REFINERY (Continued)**

**S100676240**

Property Use:	Not reported
Agency Id Number:	Not reported
Agency Incident Number:	Not reported
Time Notified:	Not reported
Time Completed:	Not reported
Surrounding Area:	Not reported
Estimated Temperature:	Not reported
Property Management:	Not reported
More Than Two Substances Involved?:	Not reported
Resp Agncy Personel # Of Decontaminated:	Not reported
Responding Agency Personel # Of Injuries:	Not reported
Responding Agency Personel # Of Fatalities:	Not reported
Others Number Of Decontaminated:	Not reported
Others Number Of Injuries:	Not reported
Others Number Of Fatalities:	Not reported
Vehicle Make/year:	Not reported
Vehicle License Number:	Not reported
Vehicle State:	Not reported
Vehicle Id Number:	Not reported
CA DOT PUC/ICC Number:	Not reported
Company Name:	Not reported
Reporting Officer Name/ID:	Not reported
Report Date:	Not reported
Facility Telephone:	Not reported
Waterway Involved:	No
Waterway:	Not reported
Spill Site:	Not reported
Cleanup By:	Reporting Party
Containment:	Not reported
What Happened:	Not reported
Type:	Not reported
Measure:	Not reported
Other:	Not reported
Date/Time:	Not reported
Year:	2003
Agency:	Exxon Mobil
Incident Date:	1/2/200312:00:00 AM
Admin Agency:	Torrance Fire Department
Amount:	Not reported
Contained:	No
Site Type:	Refinery
E Date:	Not reported
Substance:	butane
BBLS:	1
Gallons:	0.000000
Unknown:	0
Substance #2:	Not reported
Substance #3:	Not reported
Evacuations:	0
Number of Injuries:	0
Number of Fatalities:	0
#1 Pipeline:	Not reported
#2 Pipeline:	Not reported
#3 Pipeline:	Not reported
#1 Vessel >= 300 Tons:	Not reported
#2 Vessel >= 300 Tons:	Not reported
#3 Vessel >= 300 Tons:	Not reported

Map ID  
Direction  
Distance  
Elevation

MAP FINDINGS

Site

Database(s)

EDR ID Number  
EPA ID Number

**MOBIL, TORRANCE REFINERY (Continued)**

**S100676240**

Evacs: Not reported  
Injuries: Not reported  
Fatals: Not reported  
Comments: Not reported  
Description: Leaking from a railroad car that is 1/4 full at this time. Liquid in the tank, vapor when it hits the air. The car is at the loading rack inside the refinery, no evacuations at this time.

Name: Not reported  
Address: 3700 W. 190TH ST  
City,State,Zip: TORRANCE, CA 90509  
OES Incident Number: 7-0827  
OES notification: 02/26/1997  
OES Date: Not reported  
OES Time: Not reported  
**Date Completed: Not reported**  
Property Use: Not reported  
Agency Id Number: Not reported  
Agency Incident Number: Not reported  
Time Notified: Not reported  
Time Completed: Not reported  
Surrounding Area: Not reported  
Estimated Temperature: Not reported  
Property Management: Not reported  
More Than Two Substances Involved?: Not reported  
Resp Agncy Personel # Of Decontaminated: Not reported  
Responding Agency Personel # Of Injuries: Not reported  
Responding Agency Personel # Of Fatalities: Not reported  
Others Number Of Decontaminated: Not reported  
Others Number Of Injuries: Not reported  
Others Number Of Fatalities: Not reported  
Vehicle Make/year: Not reported  
Vehicle License Number: Not reported  
Vehicle State: Not reported  
Vehicle Id Number: Not reported  
CA DOT PUC/ICC Number: Not reported  
Company Name: Not reported  
Reporting Officer Name/ID: Not reported  
Report Date: Not reported  
Facility Telephone: Not reported  
Waterway Involved: No  
Waterway: Not reported  
Spill Site: Not reported  
Cleanup By: Reporting Party  
Containment: Not reported  
What Happened: Not reported  
Type: Not reported  
Measure: Not reported  
Other: Not reported  
Date/Time: Not reported  
Year: 1997  
Agency: MOBIL OIL  
Incident Date: 2/26/1997 12:00:00 AM  
Admin Agency: Torrance Fire Department  
Amount: Not reported  
Contained: Yes

Map ID  
Direction  
Distance  
Elevation

MAP FINDINGS

Site

Database(s)

EDR ID Number  
EPA ID Number

**MOBIL, TORRANCE REFINERY (Continued)**

**S100676240**

Site Type: Refinery  
E Date: Not reported  
Substance: COKER HEAVY GAS OIL  
BBLS: 10  
Gallons: 0.000000  
Unknown: 0  
Substance #2: Not reported  
Substance #3: Not reported  
Evacuations: 0  
Number of Injuries: 0  
Number of Fatalities: 0  
#1 Pipeline: Not reported  
#2 Pipeline: Not reported  
#3 Pipeline: Not reported  
#1 Vessel >= 300 Tons: Not reported  
#2 Vessel >= 300 Tons: Not reported  
#3 Vessel >= 300 Tons: Not reported  
Evacs: Not reported  
Injuries: Not reported  
FATALS: Not reported  
Comments: Not reported  
Description: BELIEVED TO BE AN UNDERGROUND LEAK.

Name: Not reported  
Address: 3700 W. 190TH  
City,State,Zip: TORRANCE, CA 90503  
OES Incident Number: 823  
OES notification: Not reported  
OES Date: 12/23/1994  
OES Time: 01:05:34 PM  
**Date Completed: Not reported**  
Property Use: Not reported  
Agency Id Number: Not reported  
Agency Incident Number: Not reported  
Time Notified: Not reported  
Time Completed: Not reported  
Surrounding Area: Not reported  
Estimated Temperature: Not reported  
Property Management: Not reported  
More Than Two Substances Involved?: Not reported  
Resp Agency Personel # Of Decontaminated: Not reported  
Responding Agency Personel # Of Injuries: Not reported  
Responding Agency Personel # Of Fatalities: Not reported  
Others Number Of Decontaminated: Not reported  
Others Number Of Injuries: Not reported  
Others Number Of Fatalities: Not reported  
Vehicle Make/year: Not reported  
Vehicle License Number: Not reported  
Vehicle State: Not reported  
Vehicle Id Number: Not reported  
CA DOT PUC/ICC Number: Not reported  
Company Name: Not reported  
Reporting Officer Name/ID: Not reported  
Report Date: Not reported  
Facility Telephone: Not reported  
Waterway Involved: YES  
Waterway: Not reported



Map ID  
Direction  
Distance  
Elevation

MAP FINDINGS

Site

Database(s)

EDR ID Number  
EPA ID Number

**MOBIL, TORRANCE REFINERY (Continued)**

**S100676240**

Spill Site:	Not reported
Cleanup By:	dissipated
Containment:	Not reported
What Happened:	Not reported
Type:	VAPOR
Measure:	Not reported
Other:	Not reported
Date/Time:	Not reported
Year:	1994
Agency:	mobile oil refinery in torrance
Incident Date:	1147 23 dec 94
Admin Agency:	Not reported
Amount:	unknown
Contained:	NO
Site Type:	REF
E Date:	Not reported
Substance:	spent caustic (chemicals)
Unknown:	Not reported
Substance #2:	Not reported
Substance #3:	Not reported
Evacuations:	NO
Number of Injuries:	NO
Number of Fatalities:	NO
#1 Pipeline:	Not reported
#2 Pipeline:	Not reported
#3 Pipeline:	Not reported
#1 Vessel >= 300 Tons:	Not reported
#2 Vessel >= 300 Tons:	Not reported
#3 Vessel >= 300 Tons:	Not reported
Evacs:	Not reported
Injuries:	Not reported
Fatals:	Not reported
Comments:	Not reported
Description:	mobile oil loading railcar tank . tank was overpressurized causing leakage through pressure release valve. fire dept. contacted to contain situation. incident # 9400008900.
Name:	Not reported
Address:	3700 W. 190TH ST
City,State,Zip:	TORRANCE, CA 90509
OES Incident Number:	9-3498
OES notification:	08/20/1999
OES Date:	Not reported
OES Time:	Not reported
<b>Date Completed:</b>	<b>Not reported</b>
Property Use:	Not reported
Agency Id Number:	Not reported
Agency Incident Number:	Not reported
Time Notified:	Not reported
Time Completed:	Not reported
Surrounding Area:	Not reported
Estimated Temperature:	Not reported
Property Management:	Not reported
More Than Two Substances Involved?:	Not reported
Resp Agency Personel # Of Decontaminated:	Not reported
Responding Agency Personel # Of Injuries:	Not reported

Map ID  
Direction  
Distance  
Elevation

MAP FINDINGS

Site

Database(s)

EDR ID Number  
EPA ID Number

**MOBIL, TORRANCE REFINERY (Continued)**

**S100676240**

Responding Agency Personel # Of Fatalities: Not reported  
Others Number Of Decontaminated: Not reported  
Others Number Of Injuries: Not reported  
Others Number Of Fatalities: Not reported  
Vehicle Make/year: Not reported  
Vehicle License Number: Not reported  
Vehicle State: Not reported  
Vehicle Id Number: Not reported  
CA DOT PUC/ICC Number: Not reported  
Company Name: Not reported  
Reporting Officer Name/ID: Not reported  
Report Date: Not reported  
Facility Telephone: Not reported  
Waterway Involved: No  
Waterway: Not reported  
Spill Site: Not reported  
Cleanup By: Reporting Party  
Containment: Not reported  
What Happened: Not reported  
Type: Not reported  
Measure: Not reported  
Other: Not reported  
Date/Time: Not reported  
Year: 1999  
Agency: Mobile Torrance Refinery  
Incident Date: 8/20/199912:00:00 AM  
Admin Agency: Torrance Fire Department  
Amount: Not reported  
Contained: No  
Site Type: Refinery  
E Date: Not reported  
Substance: Vac. Gas oil  
Unknown: 0  
Substance #2: Not reported  
Substance #3: Not reported  
Evacuations: 0  
Number of Injuries: 0  
Number of Fatalities: 0  
#1 Pipeline: Not reported  
#2 Pipeline: Not reported  
#3 Pipeline: Not reported  
#1 Vessel >= 300 Tons: Not reported  
#2 Vessel >= 300 Tons: Not reported  
#3 Vessel >= 300 Tons: Not reported  
Evacs: Not reported  
Injuries: Not reported  
Fatafs: Not reported  
Comments: Not reported  
Description: Plug blew out on an exchanger (21E3C) allowing substance to escape. Leak is ongoing, should be stopped within 10 minutes.

Name: Not reported  
Address: 3700 W. 190TH  
City,State,Zip: TORRANCE, CA  
OES Incident Number: 5-1226  
OES notification: 02/22/2005

Map ID  
Direction  
Distance  
Elevation

MAP FINDINGS

Site

Database(s)

EDR ID Number  
EPA ID Number

**MOBIL, TORRANCE REFINERY (Continued)**

**S100676240**

OES Date:	Not reported
OES Time:	Not reported
<b>Date Completed:</b>	<b>Not reported</b>
Property Use:	Not reported
Agency Id Number:	Not reported
Agency Incident Number:	Not reported
Time Notified:	Not reported
Time Completed:	Not reported
Surrounding Area:	Not reported
Estimated Temperature:	Not reported
Property Management:	Not reported
More Than Two Substances Involved?:	Not reported
Resp Agncy Personel # Of Decontaminated:	Not reported
Responding Agency Personel # Of Injuries:	Not reported
Responding Agency Personel # Of Fatalities:	Not reported
Others Number Of Decontaminated:	Not reported
Others Number Of Injuries:	Not reported
Others Number Of Fatalities:	Not reported
Vehicle Make/year:	Not reported
Vehicle License Number:	Not reported
Vehicle State:	Not reported
Vehicle Id Number:	Not reported
CA DOT PUC/ICC Number:	Not reported
Company Name:	Not reported
Reporting Officer Name/ID:	Not reported
Report Date:	Not reported
Facility Telephone:	Not reported
Waterway Involved:	Not reported
Waterway:	Not reported
Spill Site:	Not reported
Cleanup By:	N/A
Containment:	Not reported
What Happened:	Not reported
Type:	Not reported
Measure:	Not reported
Other:	Not reported
Date/Time:	Not reported
Year:	2005
Agency:	Exxon Mobil
Incident Date:	2/22/200512:00:00 AM
Admin Agency:	Torrance Fire Department
Amount:	Not reported
Contained:	Unknown
Site Type:	Refinery
E Date:	Not reported
Substance:	NOX
Gallons:	0.000000
Unknown:	0
Substance #2:	Not reported
Substance #3:	Not reported
Evacuations:	0
Number of Injuries:	0
Number of Fatalities:	0
#1 Pipeline:	Not reported
#2 Pipeline:	Not reported
#3 Pipeline:	Not reported
#1 Vessel >= 300 Tons:	Not reported

Map ID  
Direction  
Distance  
Elevation

MAP FINDINGS

Site

Database(s)

EDR ID Number  
EPA ID Number

**MOBIL, TORRANCE REFINERY (Continued)**

**S100676240**

#2 Vessel >= 300 Tons: Not reported  
#3 Vessel >= 300 Tons: Not reported  
Evacs: Not reported  
Injuries: Not reported  
Fatals: Not reported  
Comments: Not reported  
Description: Release due to loss of SCR to 1F1-2 due to weather. 1K3 is the equipment that was lost.

Name: Not reported  
Address: 3700 W. 190TH STREET  
City,State,Zip: TORRANCE, CA  
OES Incident Number: 0-4044  
OES notification: 09/08/2000  
OES Date: Not reported  
OES Time: Not reported  
**Date Completed: Not reported**  
Property Use: Not reported  
Agency Id Number: Not reported  
Agency Incident Number: Not reported  
Time Notified: Not reported  
Time Completed: Not reported  
Surrounding Area: Not reported  
Estimated Temperature: Not reported  
Property Management: Not reported  
More Than Two Substances Involved?: Not reported  
Resp Agncy Personel # Of Decontaminated: Not reported  
Responding Agency Personel # Of Injuries: Not reported  
Responding Agency Personel # Of Fatalities: Not reported  
Others Number Of Decontaminated: Not reported  
Others Number Of Injuries: Not reported  
Others Number Of Fatalities: Not reported  
Vehicle Make/year: Not reported  
Vehicle License Number: Not reported  
Vehicle State: Not reported  
Vehicle Id Number: Not reported  
CA DOT PUC/ICC Number: Not reported  
Company Name: Not reported  
Reporting Officer Name/ID: Not reported  
Report Date: Not reported  
Facility Telephone: Not reported  
Waterway Involved: No  
Waterway: Not reported  
Spill Site: Not reported  
Cleanup By: none necessary  
Containment: Not reported  
What Happened: Not reported  
Type: Not reported  
Measure: Not reported  
Other: Not reported  
Date/Time: Not reported  
Year: 2000  
Agency: Exxon Mobile  
Incident Date: 9/8/200012:00:00 AM  
Admin Agency: Torrance Fire Department  
Amount: Not reported  
Contained: Yes

Map ID  
 Direction  
 Distance  
 Elevation

MAP FINDINGS

Site

Database(s)

EDR ID Number  
 EPA ID Number

**MOBIL, TORRANCE REFINERY (Continued)**

**S100676240**

Site Type:	Refinery
E Date:	Not reported
Substance:	None
Gallons:	0.000000
Unknown:	0
Substance #2:	Not reported
Substance #3:	Not reported
Evacuations:	0
Number of Injuries:	0
Number of Fatalities:	0
#1 Pipeline:	Not reported
#2 Pipeline:	Not reported
#3 Pipeline:	Not reported
#1 Vessel >= 300 Tons:	Not reported
#2 Vessel >= 300 Tons:	Not reported
#3 Vessel >= 300 Tons:	Not reported
Evacs:	Not reported
Injuries:	Not reported
Fatals:	Not reported
Comments:	Not reported
Description:	The alarm goes directly to AQMD. It was a false alarm of the HF sensor, A05027. It came in at 6 ppm and it is false reading.

Name:	Not reported
Address:	3700 W. 190TH STREET
City,State,Zip:	TORRANCE, CA 90509
OES Incident Number:	3-5514
OES notification:	10/24/2003
OES Date:	Not reported
OES Time:	Not reported
<b>Date Completed:</b>	<b>Not reported</b>
Property Use:	Not reported
Agency Id Number:	Not reported
Agency Incident Number:	Not reported
Time Notified:	Not reported
Time Completed:	Not reported
Surrounding Area:	Not reported
Estimated Temperature:	Not reported
Property Management:	Not reported
More Than Two Substances Involved?:	Not reported
Resp Agncy Personel # Of Decontaminated:	Not reported
Responding Agency Personel # Of Injuries:	Not reported
Responding Agency Personel # Of Fatalities:	Not reported
Others Number Of Decontaminated:	Not reported
Others Number Of Injuries:	Not reported
Others Number Of Fatalities:	Not reported
Vehicle Make/year:	Not reported
Vehicle License Number:	Not reported
Vehicle State:	Not reported
Vehicle Id Number:	Not reported
CA DOT PUC/ICC Number:	Not reported
Company Name:	Not reported
Reporting Officer Name/ID:	Not reported
Report Date:	Not reported
Facility Telephone:	Not reported
Waterway Involved:	Not reported

Map ID  
Direction  
Distance  
Elevation

MAP FINDINGS

Site

Database(s)

EDR ID Number  
EPA ID Number

**MOBIL, TORRANCE REFINERY (Continued)**

**S100676240**

Waterway:	Not reported
Spill Site:	Not reported
Cleanup By:	N/A
Containment:	Not reported
What Happened:	Not reported
Type:	Not reported
Measure:	Not reported
Other:	Not reported
Date/Time:	Not reported
Year:	2003
Agency:	Exxon Mobil
Incident Date:	10/24/200312:00:00 AM
Admin Agency:	Torrance Fire Department
Amount:	Not reported
Contained:	Yes
Site Type:	Refinery
E Date:	Not reported
Substance:	Hydro carbon Vapor
Gallons:	0.000000
Unknown:	0
Substance #2:	Not reported
Substance #3:	Not reported
Evacuations:	0
Number of Injuries:	0
Number of Fatalities:	0
#1 Pipeline:	Not reported
#2 Pipeline:	Not reported
#3 Pipeline:	Not reported
#1 Vessel >= 300 Tons:	Not reported
#2 Vessel >= 300 Tons:	Not reported
#3 Vessel >= 300 Tons:	Not reported
Evacs:	Not reported
Injuries:	Not reported
Fatals:	Not reported
Comments:	Not reported
Description:	Equipment failure caused the release.
Name:	Not reported
Address:	3700 W. 190TH STREET
City,State,Zip:	TORRANCE, CA 90509
OES Incident Number:	3-2498
OES notification:	05/14/2003
OES Date:	Not reported
OES Time:	Not reported
<b>Date Completed:</b>	<b>Not reported</b>
Property Use:	Not reported
Agency Id Number:	Not reported
Agency Incident Number:	Not reported
Time Notified:	Not reported
Time Completed:	Not reported
Surrounding Area:	Not reported
Estimated Temperature:	Not reported
Property Management:	Not reported
More Than Two Substances Involved?:	Not reported
Resp Agncy Personel # Of Decontaminated:	Not reported
Responding Agency Personel # Of Injuries:	Not reported
Responding Agency Personel # Of Fatalities:	Not reported

Map ID  
Direction  
Distance  
Elevation

MAP FINDINGS

Site

Database(s)

EDR ID Number  
EPA ID Number

**MOBIL, TORRANCE REFINERY (Continued)**

**S100676240**

Others Number Of Decontaminated:	Not reported
Others Number Of Injuries:	Not reported
Others Number Of Fatalities:	Not reported
Vehicle Make/year:	Not reported
Vehicle License Number:	Not reported
Vehicle State:	Not reported
Vehicle Id Number:	Not reported
CA DOT PUC/ICC Number:	Not reported
Company Name:	Not reported
Reporting Officer Name/ID:	Not reported
Report Date:	Not reported
Facility Telephone:	Not reported
Waterway Involved:	No
Waterway:	Not reported
Spill Site:	Not reported
Cleanup By:	Reporting Party
Containment:	Not reported
What Happened:	Not reported
Type:	Not reported
Measure:	Not reported
Other:	Not reported
Date/Time:	Not reported
Year:	2003
Agency:	Exxon Mobile
Incident Date:	5/14/200312:00:00 AM
Admin Agency:	Torrance Fire Department
Amount:	Not reported
Contained:	Yes
Site Type:	Refinery
E Date:	Not reported
Substance:	modified hydrofluric acid
Gallons:	0.000000
Unknown:	0
Substance #2:	Not reported
Substance #3:	Not reported
Evacuations:	0
Number of Injuries:	0
Number of Fatalities:	0
#1 Pipeline:	Not reported
#2 Pipeline:	Not reported
#3 Pipeline:	Not reported
#1 Vessel >= 300 Tons:	Not reported
#2 Vessel >= 300 Tons:	Not reported
#3 Vessel >= 300 Tons:	Not reported
Evacs:	Not reported
Injuries:	Not reported
Fatals:	Not reported
Comments:	Not reported
Description:	Released occurred on an inlet line that is used to truck acid in and pumps into the vessel. Water deluge was used to minimize the release into the air. SMALL release. Water used will be segregated and treated.
Name:	Not reported
Address:	3700 W. 190TH ST
City,State,Zip:	TORRANCE, CA

Map ID  
Direction  
Distance  
Elevation

MAP FINDINGS

Site

Database(s)

EDR ID Number  
EPA ID Number

**MOBIL, TORRANCE REFINERY (Continued)**

**S100676240**

OES Incident Number:	9-0019
OES notification:	01/03/1999
OES Date:	Not reported
OES Time:	Not reported
<b>Date Completed:</b>	<b>Not reported</b>
Property Use:	Not reported
Agency Id Number:	Not reported
Agency Incident Number:	Not reported
Time Notified:	Not reported
Time Completed:	Not reported
Surrounding Area:	Not reported
Estimated Temperature:	Not reported
Property Management:	Not reported
More Than Two Substances Involved?:	Not reported
Resp Agncy Personel # Of Decontaminated:	Not reported
Responding Agency Personel # Of Injuries:	Not reported
Responding Agency Personel # Of Fatalities:	Not reported
Others Number Of Decontaminated:	Not reported
Others Number Of Injuries:	Not reported
Others Number Of Fatalities:	Not reported
Vehicle Make/year:	Not reported
Vehicle License Number:	Not reported
Vehicle State:	Not reported
Vehicle Id Number:	Not reported
CA DOT PUC/ICC Number:	Not reported
Company Name:	Not reported
Reporting Officer Name/ID:	Not reported
Report Date:	Not reported
Facility Telephone:	Not reported
Waterway Involved:	No
Waterway:	Not reported
Spill Site:	Not reported
Cleanup By:	None
Containment:	Not reported
What Happened:	Not reported
Type:	Not reported
Measure:	Not reported
Other:	Not reported
Date/Time:	Not reported
Year:	1999
Agency:	Mobil Oil
Incident Date:	1/3/1999 12:00:00 AM
Admin Agency:	Torrance Fire Department
Amount:	Not reported
Contained:	No
Site Type:	Refinery
E Date:	Not reported
Substance:	SO2
Unknown:	0
Substance #2:	Not reported
Substance #3:	Not reported
Evacuations:	0
Number of Injuries:	0
Number of Fatalities:	0
#1 Pipeline:	Not reported
#2 Pipeline:	Not reported
#3 Pipeline:	Not reported



Map ID  
Direction  
Distance  
Elevation

MAP FINDINGS

Site

Database(s)

EDR ID Number  
EPA ID Number

**MOBIL, TORRANCE REFINERY (Continued)**

**S100676240**

#1 Vessel >= 300 Tons: Not reported  
#2 Vessel >= 300 Tons: Not reported  
#3 Vessel >= 300 Tons: Not reported  
Evacs: Not reported  
Injuries: Not reported  
Fatals: Not reported  
Comments: Not reported  
Description: Exceeded limits between 1542 hrs and 1619 hrs.  
resulting in a release to the atmosphere.

Name: Not reported  
Address: 3700 W. 190TH STREET  
City,State,Zip: TORRANCE, CA  
OES Incident Number: 3-2691  
OES notification: 05/24/2003  
OES Date: Not reported  
OES Time: Not reported  
**Date Completed: Not reported**  
Property Use: Not reported  
Agency Id Number: Not reported  
Agency Incident Number: Not reported  
Time Notified: Not reported  
Time Completed: Not reported  
Surrounding Area: Not reported  
Estimated Temperature: Not reported  
Property Management: Not reported  
More Than Two Substances Involved?: Not reported  
Resp Agncy Personel # Of Decontaminated: Not reported  
Responding Agency Personel # Of Injuries: Not reported  
Responding Agency Personel # Of Fatalities: Not reported  
Others Number Of Decontaminated: Not reported  
Others Number Of Injuries: Not reported  
Others Number Of Fatalities: Not reported  
Vehicle Make/year: Not reported  
Vehicle License Number: Not reported  
Vehicle State: Not reported  
Vehicle Id Number: Not reported  
CA DOT PUC/ICC Number: Not reported  
Company Name: Not reported  
Reporting Officer Name/ID: Not reported  
Report Date: Not reported  
Facility Telephone: Not reported  
Waterway Involved: No  
Waterway: Not reported  
Spill Site: Not reported  
Cleanup By: N/A  
Containment: Not reported  
What Happened: Not reported  
Type: Not reported  
Measure: Not reported  
Other: Not reported  
Date/Time: Not reported  
Year: 2003  
Agency: Exxon Mobil  
Incident Date: 5/24/200312:00:00 AM  
Admin Agency: Not reported  
Amount: Not reported

Map ID  
Direction  
Distance  
Elevation

MAP FINDINGS

Site

Database(s)

EDR ID Number  
EPA ID Number

**MOBIL, TORRANCE REFINERY (Continued)**

**S100676240**

Contained: No  
Site Type: Refinery  
E Date: Not reported  
Substance: NOX  
Gallons: 0.000000  
Unknown: 0  
Substance #2: Not reported  
Substance #3: Not reported  
Evacuations: 0  
Number of Injuries: 0  
Number of Fatalities: 0  
#1 Pipeline: Not reported  
#2 Pipeline: Not reported  
#3 Pipeline: Not reported  
#1 Vessel >= 300 Tons: Not reported  
#2 Vessel >= 300 Tons: Not reported  
#3 Vessel >= 300 Tons: Not reported  
Evacs: Not reported  
Injuries: Not reported  
Fatafs: Not reported  
Comments: Not reported  
Description: Unit was shut down, depressing to the flare, due to faulty equipment.

Name: Not reported  
Address: 3700 W. 190TH STREET  
City,State,Zip: TORRANCE, CA  
OES Incident Number: 5-2839  
OES notification: 05/12/2005  
OES Date: Not reported  
OES Time: Not reported  
**Date Completed: Not reported**  
Property Use: Not reported  
Agency Id Number: Not reported  
Agency Incident Number: Not reported  
Time Notified: Not reported  
Time Completed: Not reported  
Surrounding Area: Not reported  
Estimated Temperature: Not reported  
Property Management: Not reported  
More Than Two Substances Involved?: Not reported  
Resp Agncy Personel # Of Decontaminated: Not reported  
Responding Agency Personel # Of Injuries: Not reported  
Responding Agency Personel # Of Fatalities: Not reported  
Others Number Of Decontaminated: Not reported  
Others Number Of Injuries: Not reported  
Others Number Of Fatalities: Not reported  
Vehicle Make/year: Not reported  
Vehicle License Number: Not reported  
Vehicle State: Not reported  
Vehicle Id Number: Not reported  
CA DOT PUC/ICC Number: Not reported  
Company Name: Not reported  
Reporting Officer Name/ID: Not reported  
Report Date: Not reported  
Facility Telephone: Not reported  
Waterway Involved: Not reported

Map ID  
Direction  
Distance  
Elevation

MAP FINDINGS

Site

Database(s)

EDR ID Number  
EPA ID Number

**MOBIL, TORRANCE REFINERY (Continued)**

**S100676240**

Waterway:	Not reported
Spill Site:	Not reported
Cleanup By:	Reporting Party
Containment:	Not reported
What Happened:	Not reported
Type:	Not reported
Measure:	Not reported
Other:	Not reported
Date/Time:	Not reported
Year:	2005
Agency:	Exxon Mobile
Incident Date:	5/12/200512:00:00 AM
Admin Agency:	Torrance Fire Department
Amount:	Not reported
Contained:	Unknown
Site Type:	Refinery
E Date:	Not reported
Substance:	nitrogen oxide
Gallons:	0.000000
Pounds:	10
Unknown:	0
Substance #2:	Not reported
Substance #3:	Not reported
Evacuations:	0
Number of Injuries:	0
Number of Fatalities:	0
#1 Pipeline:	Not reported
#2 Pipeline:	Not reported
#3 Pipeline:	Not reported
#1 Vessel >= 300 Tons:	Not reported
#2 Vessel >= 300 Tons:	Not reported
#3 Vessel >= 300 Tons:	Not reported
Evacs:	Not reported
Injuries:	Not reported
Fatals:	Not reported
Comments:	Not reported
Description:	During unit startup nitrogen heated up on 24c50 causing a flaring of the excess gas.
Name:	Not reported
Address:	3700 W. 190TH ST
City,State,Zip:	TORRANCE, CA
OES Incident Number:	8-1332
OES notification:	03/17/1998
OES Date:	Not reported
OES Time:	Not reported
<b>Date Completed:</b>	<b>Not reported</b>
Property Use:	Not reported
Agency Id Number:	Not reported
Agency Incident Number:	Not reported
Time Notified:	Not reported
Time Completed:	Not reported
Surrounding Area:	Not reported
Estimated Temperature:	Not reported
Property Management:	Not reported
More Than Two Substances Involved?:	Not reported
Resp Agency Personel # Of Decontaminated:	Not reported

Map ID  
Direction  
Distance  
Elevation

MAP FINDINGS

Site

Database(s)

EDR ID Number  
EPA ID Number

**MOBIL, TORRANCE REFINERY (Continued)**

**S100676240**

Responding Agency Personel # Of Injuries: Not reported  
Responding Agency Personel # Of Fatalities: Not reported  
Others Number Of Decontaminated: Not reported  
Others Number Of Injuries: Not reported  
Others Number Of Fatalities: Not reported  
Vehicle Make/year: Not reported  
Vehicle License Number: Not reported  
Vehicle State: Not reported  
Vehicle Id Number: Not reported  
CA DOT PUC/ICC Number: Not reported  
Company Name: Not reported  
Reporting Officer Name/ID: Not reported  
Report Date: Not reported  
Facility Telephone: Not reported  
Waterway Involved: No  
Waterway: Not reported  
Spill Site: Not reported  
Cleanup By: Unknown  
Containment: Not reported  
What Happened: Not reported  
Type: Not reported  
Measure: Not reported  
Other: Not reported  
Date/Time: Not reported  
Year: 1998  
Agency: Mobile  
Incident Date: 3/17/199812:00:00 AM  
Admin Agency: Torrance Fire Department  
Amount: Not reported  
Contained: Yes  
Site Type: Refinery  
E Date: Not reported  
Substance: none  
Gallons: 0.000000  
Unknown: 0  
Substance #2: Not reported  
Substance #3: Not reported  
Evacuations: 0  
Number of Injuries: 0  
Number of Fatalities: 0  
#1 Pipeline: Not reported  
#2 Pipeline: Not reported  
#3 Pipeline: Not reported  
#1 Vessel >= 300 Tons: Not reported  
#2 Vessel >= 300 Tons: Not reported  
#3 Vessel >= 300 Tons: Not reported  
Evacs: Not reported  
Injuries: Not reported  
Fataals: Not reported  
Comments: Not reported  
Description: Potential release of higher release of emissions due to a breakdown of equipment.

Name: Not reported  
Address: 3700 W. 190TH STREET  
City,State,Zip: TORRANCE, CA 90509  
OES Incident Number: 3-3254

Map ID  
Direction  
Distance  
Elevation

MAP FINDINGS

Site

Database(s)

EDR ID Number  
EPA ID Number

**MOBIL, TORRANCE REFINERY (Continued)**

**S100676240**

OES notification:	06/26/2003
OES Date:	Not reported
OES Time:	Not reported
<b>Date Completed:</b>	<b>Not reported</b>
Property Use:	Not reported
Agency Id Number:	Not reported
Agency Incident Number:	Not reported
Time Notified:	Not reported
Time Completed:	Not reported
Surrounding Area:	Not reported
Estimated Temperature:	Not reported
Property Management:	Not reported
More Than Two Substances Involved?:	Not reported
Resp Agency Personel # Of Decontaminated:	Not reported
Responding Agency Personel # Of Injuries:	Not reported
Responding Agency Personel # Of Fatalities:	Not reported
Others Number Of Decontaminated:	Not reported
Others Number Of Injuries:	Not reported
Others Number Of Fatalities:	Not reported
Vehicle Make/year:	Not reported
Vehicle License Number:	Not reported
Vehicle State:	Not reported
Vehicle Id Number:	Not reported
CA DOT PUC/ICC Number:	Not reported
Company Name:	Not reported
Reporting Officer Name/ID:	Not reported
Report Date:	Not reported
Facility Telephone:	Not reported
Waterway Involved:	No
Waterway:	Not reported
Spill Site:	Not reported
Cleanup By:	N/A
Containment:	Not reported
What Happened:	Not reported
Type:	Not reported
Measure:	Not reported
Other:	Not reported
Date/Time:	Not reported
Year:	2003
Agency:	NRC
Incident Date:	6/26/200312:00:00 AM
Admin Agency:	Torrance Fire Department
Amount:	Not reported
Contained:	Yes
Site Type:	Refinery
E Date:	Not reported
Substance:	nitrogen dioxide
Gallons:	55
Unknown:	0
Substance #2:	Not reported
Substance #3:	Not reported
Evacuations:	0
Number of Injuries:	0
Number of Fatalities:	0
#1 Pipeline:	Not reported
#2 Pipeline:	Not reported
#3 Pipeline:	Not reported

Map ID  
Direction  
Distance  
Elevation

MAP FINDINGS

Site

Database(s)

EDR ID Number  
EPA ID Number

**MOBIL, TORRANCE REFINERY (Continued)**

**S100676240**

#1 Vessel >= 300 Tons: Not reported  
#2 Vessel >= 300 Tons: Not reported  
#3 Vessel >= 300 Tons: Not reported  
Evacs: Not reported  
Injuries: Not reported  
Fatal: Not reported  
Comments: Not reported  
Description: per NRC; The caller stated they had a compressor shut down on a hydrocracker unit, resulting in a release of materials into the atmosphere.

Name: Not reported  
Address: 3700 W. 190TH STREET  
City,State,Zip: TORRANCE, CA 90509  
OES Incident Number: 2-3732  
OES notification: 07/09/2002  
OES Date: Not reported  
OES Time: Not reported  
**Date Completed: Not reported**  
Property Use: Not reported  
Agency Id Number: Not reported  
Agency Incident Number: Not reported  
Time Notified: Not reported  
Time Completed: Not reported  
Surrounding Area: Not reported  
Estimated Temperature: Not reported  
Property Management: Not reported  
More Than Two Substances Involved?: Not reported  
Resp Agency Personnel # Of Decontaminated: Not reported  
Responding Agency Personnel # Of Injuries: Not reported  
Responding Agency Personnel # Of Fatalities: Not reported  
Others Number Of Decontaminated: Not reported  
Others Number Of Injuries: Not reported  
Others Number Of Fatalities: Not reported  
Vehicle Make/year: Not reported  
Vehicle License Number: Not reported  
Vehicle State: Not reported  
Vehicle Id Number: Not reported  
CA DOT PUC/ICC Number: Not reported  
Company Name: Not reported  
Reporting Officer Name/ID: Not reported  
Report Date: Not reported  
Facility Telephone: Not reported  
Waterway Involved: No  
Waterway: Not reported  
Spill Site: Not reported  
Cleanup By: N/A  
Containment: Not reported  
What Happened: Not reported  
Type: Not reported  
Measure: Not reported  
Other: Not reported  
Date/Time: Not reported  
Year: 2002  
Agency: Exxon-Mobil  
Incident Date: 7/9/2002 12:00:00 AM  
Admin Agency: Torrance Fire Department

Map ID  
Direction  
Distance  
Elevation

MAP FINDINGS

Site

Database(s)

EDR ID Number  
EPA ID Number

**MOBIL, TORRANCE REFINERY (Continued)**

**S100676240**

Amount: Not reported  
Contained: No  
Site Type: Refinery  
E Date: Not reported  
Substance: SO2  
Gallons: 0.000000  
Pounds: 500  
Unknown: 0  
Substance #2: Not reported  
Substance #3: Not reported  
Evacuations: 0  
Number of Injuries: 0  
Number of Fatalities: 0  
#1 Pipeline: Not reported  
#2 Pipeline: Not reported  
#3 Pipeline: Not reported  
#1 Vessel >= 300 Tons: Not reported  
#2 Vessel >= 300 Tons: Not reported  
#3 Vessel >= 300 Tons: Not reported  
Evacs: Not reported  
Injuries: Not reported  
Fataals: Not reported  
Comments: Not reported  
Description: Plan Unit shutdown, purging the unit with nitrogen to the flare.

Name: Not reported  
Address: 3700 W. 190TH  
City,State,Zip: TORRANCE, CA  
OES Incident Number: 8-3297  
OES notification: 07/21/1998  
OES Date: Not reported  
OES Time: Not reported  
**Date Completed: Not reported**  
Property Use: Not reported  
Agency Id Number: Not reported  
Agency Incident Number: Not reported  
Time Notified: Not reported  
Time Completed: Not reported  
Surrounding Area: Not reported  
Estimated Temperature: Not reported  
Property Management: Not reported  
More Than Two Substances Involved?: Not reported  
Resp Agency Personel # Of Decontaminated: Not reported  
Responding Agency Personel # Of Injuries: Not reported  
Responding Agency Personel # Of Fatalities: Not reported  
Others Number Of Decontaminated: Not reported  
Others Number Of Injuries: Not reported  
Others Number Of Fatalities: Not reported  
Vehicle Make/year: Not reported  
Vehicle License Number: Not reported  
Vehicle State: Not reported  
Vehicle Id Number: Not reported  
CA DOT PUC/ICC Number: Not reported  
Company Name: Not reported  
Reporting Officer Name/ID: Not reported  
Report Date: Not reported

Map ID  
Direction  
Distance  
Elevation

MAP FINDINGS

Site

Database(s)

EDR ID Number  
EPA ID Number

**MOBIL, TORRANCE REFINERY (Continued)**

**S100676240**

Facility Telephone:	Not reported
Waterway Involved:	No
Waterway:	Not reported
Spill Site:	Not reported
Cleanup By:	not feasible/vapor
Containment:	Not reported
What Happened:	Not reported
Type:	Not reported
Measure:	Not reported
Other:	Not reported
Date/Time:	Not reported
Year:	1998
Agency:	Mobil Oil
Incident Date:	7/21/199812:00:00 AM
Admin Agency:	Torrance Fire Department
Amount:	Not reported
Contained:	Yes
Site Type:	Refinery
E Date:	Not reported
Substance:	Heavy Hydrocrack feed
Gallons:	0.000000
Unknown:	0
Substance #2:	Not reported
Substance #3:	Not reported
Evacuations:	0
Number of Injuries:	0
Number of Fatalities:	0
#1 Pipeline:	Not reported
#2 Pipeline:	Not reported
#3 Pipeline:	Not reported
#1 Vessel >= 300 Tons:	Not reported
#2 Vessel >= 300 Tons:	Not reported
#3 Vessel >= 300 Tons:	Not reported
Evacs:	Not reported
Injuries:	Not reported
Fatals:	Not reported
Comments:	Not reported
Description:	Line integrity broke down causing a crack and subsequent release
Name:	Not reported
Address:	3700 W. 190TH STREET
City,State,Zip:	TORRANCE, CA 90509
OES Incident Number:	3-6188
OES notification:	12/01/2003
OES Date:	Not reported
OES Time:	Not reported
<b>Date Completed:</b>	<b>Not reported</b>
Property Use:	Not reported
Agency Id Number:	Not reported
Agency Incident Number:	Not reported
Time Notified:	Not reported
Time Completed:	Not reported
Surrounding Area:	Not reported
Estimated Temperature:	Not reported
Property Management:	Not reported
More Than Two Substances Involved?:	Not reported



Map ID  
Direction  
Distance  
Elevation

MAP FINDINGS

Site

Database(s)

EDR ID Number  
EPA ID Number

**MOBIL, TORRANCE REFINERY (Continued)**

**S100676240**

Resp Agency Personel # Of Decontaminated: Not reported  
Responding Agency Personel # Of Injuries: Not reported  
Responding Agency Personel # Of Fatalities: Not reported  
Others Number Of Decontaminated: Not reported  
Others Number Of Injuries: Not reported  
Others Number Of Fatalities: Not reported  
Vehicle Make/year: Not reported  
Vehicle License Number: Not reported  
Vehicle State: Not reported  
Vehicle Id Number: Not reported  
CA DOT PUC/ICC Number: Not reported  
Company Name: Not reported  
Reporting Officer Name/ID: Not reported  
Report Date: Not reported  
Facility Telephone: Not reported  
Waterway Involved: Not reported  
Waterway: Not reported  
Spill Site: Not reported  
Cleanup By: N/A  
Containment: Not reported  
What Happened: Not reported  
Type: Not reported  
Measure: Not reported  
Other: Not reported  
Date/Time: Not reported  
Year: 2003  
Agency: Exxon Mobil  
Incident Date: 12/1/200312:00:00 AM  
Admin Agency: Torrance Fire Department  
Amount: Not reported  
Contained: No  
Site Type: Refinery  
E Date: Not reported  
Substance: NOX  
Gallons: 0.000000  
Unknown: 0  
Substance #2: Not reported  
Substance #3: Not reported  
Evacuations: 0  
Number of Injuries: 0  
Number of Fatalities: 0  
#1 Pipeline: Not reported  
#2 Pipeline: Not reported  
#3 Pipeline: Not reported  
#1 Vessel >= 300 Tons: Not reported  
#2 Vessel >= 300 Tons: Not reported  
#3 Vessel >= 300 Tons: Not reported  
Evacs: Not reported  
Injuries: Not reported  
Fataals: Not reported  
Comments: Not reported  
Description: Due to flaring.

Name: Not reported  
Address: 3700 W. 190TH STREET  
City,State,Zip: TORRANCE, CA 90503  
OES Incident Number: 3-6661

Map ID  
Direction  
Distance  
Elevation

MAP FINDINGS

Site

Database(s)

EDR ID Number  
EPA ID Number

**MOBIL, TORRANCE REFINERY (Continued)**

**S100676240**

OES notification:	12/27/2003
OES Date:	Not reported
OES Time:	Not reported
<b>Date Completed:</b>	<b>Not reported</b>
Property Use:	Not reported
Agency Id Number:	Not reported
Agency Incident Number:	Not reported
Time Notified:	Not reported
Time Completed:	Not reported
Surrounding Area:	Not reported
Estimated Temperature:	Not reported
Property Management:	Not reported
More Than Two Substances Involved?:	Not reported
Resp Agency Personel # Of Decontaminated:	Not reported
Responding Agency Personel # Of Injuries:	Not reported
Responding Agency Personel # Of Fatalities:	Not reported
Others Number Of Decontaminated:	Not reported
Others Number Of Injuries:	Not reported
Others Number Of Fatalities:	Not reported
Vehicle Make/year:	Not reported
Vehicle License Number:	Not reported
Vehicle State:	Not reported
Vehicle Id Number:	Not reported
CA DOT PUC/ICC Number:	Not reported
Company Name:	Not reported
Reporting Officer Name/ID:	Not reported
Report Date:	Not reported
Facility Telephone:	Not reported
Waterway Involved:	Not reported
Waterway:	Not reported
Spill Site:	Not reported
Cleanup By:	N/A
Containment:	Not reported
What Happened:	Not reported
Type:	Not reported
Measure:	Not reported
Other:	Not reported
Date/Time:	Not reported
Year:	2003
Agency:	Exxon Mobil
Incident Date:	12/27/200312:00:00 AM
Admin Agency:	Torrance Fire Department
Amount:	Not reported
Contained:	Yes
Site Type:	Refinery
E Date:	Not reported
Substance:	catalyst dust
Gallons:	0.000000
Unknown:	0
Substance #2:	Not reported
Substance #3:	Not reported
Evacuations:	0
Number of Injuries:	0
Number of Fatalities:	0
#1 Pipeline:	Not reported
#2 Pipeline:	Not reported
#3 Pipeline:	Not reported

Map ID  
Direction  
Distance  
Elevation

MAP FINDINGS

Site

Database(s)

EDR ID Number  
EPA ID Number

**MOBIL, TORRANCE REFINERY (Continued)**

**S100676240**

#1 Vessel >= 300 Tons:	Not reported
#2 Vessel >= 300 Tons:	Not reported
#3 Vessel >= 300 Tons:	Not reported
Evacs:	Not reported
Injuries:	Not reported
Fatals:	Not reported
Comments:	Not reported
Description:	equipment failure.
Name:	Not reported
Address:	3700 W. 190TH STREET
City,State,Zip:	TORRANCE, CA 90509
OES Incident Number:	2-6510
OES notification:	11/28/2002
OES Date:	Not reported
OES Time:	Not reported
<b>Date Completed:</b>	<b>Not reported</b>
Property Use:	Not reported
Agency Id Number:	Not reported
Agency Incident Number:	Not reported
Time Notified:	Not reported
Time Completed:	Not reported
Surrounding Area:	Not reported
Estimated Temperature:	Not reported
Property Management:	Not reported
More Than Two Substances Involved?:	Not reported
Resp Agncy Personel # Of Decontaminated:	Not reported
Responding Agency Personel # Of Injuries:	Not reported
Responding Agency Personel # Of Fatalities:	Not reported
Others Number Of Decontaminated:	Not reported
Others Number Of Injuries:	Not reported
Others Number Of Fatalities:	Not reported
Vehicle Make/year:	Not reported
Vehicle License Number:	Not reported
Vehicle State:	Not reported
Vehicle Id Number:	Not reported
CA DOT PUC/ICC Number:	Not reported
Company Name:	Not reported
Reporting Officer Name/ID:	Not reported
Report Date:	Not reported
Facility Telephone:	Not reported
Waterway Involved:	No
Waterway:	Not reported
Spill Site:	Not reported
Cleanup By:	N/A
Containment:	Not reported
What Happened:	Not reported
Type:	Not reported
Measure:	Not reported
Other:	Not reported
Date/Time:	Not reported
Year:	2002
Agency:	Exxon Mobil
Incident Date:	11/28/200212:00:00 AM
Admin Agency:	Torrance Fire Department
Amount:	Not reported
Contained:	Yes

Map ID  
Direction  
Distance  
Elevation

MAP FINDINGS

Site

Database(s)

EDR ID Number  
EPA ID Number

**MOBIL, TORRANCE REFINERY (Continued)**

**S100676240**

Site Type: Refinery  
E Date: Not reported  
Substance: NOX  
Gallons: 0.000000  
Pounds: 10  
Unknown: 0  
Substance #2: Not reported  
Substance #3: Not reported  
Evacuations: 0  
Number of Injuries: 0  
Number of Fatalities: 0  
#1 Pipeline: Not reported  
#2 Pipeline: Not reported  
#3 Pipeline: Not reported  
#1 Vessel >= 300 Tons: Not reported  
#2 Vessel >= 300 Tons: Not reported  
#3 Vessel >= 300 Tons: Not reported  
Evacs: Not reported  
Injuries: Not reported  
FATALS: Not reported  
Comments: Not reported  
Description: Fan trip caused the release.

Name: Not reported  
Address: 3700 W. 190TH ST  
City,State,Zip: TORRANCE, CA 90519  
OES Incident Number: 3-4513  
OES notification: 09/02/2003  
OES Date: Not reported  
OES Time: Not reported  
**Date Completed: Not reported**  
Property Use: Not reported  
Agency Id Number: Not reported  
Agency Incident Number: Not reported  
Time Notified: Not reported  
Time Completed: Not reported  
Surrounding Area: Not reported  
Estimated Temperature: Not reported  
Property Management: Not reported  
More Than Two Substances Involved?: Not reported  
Resp Agency Personel # Of Decontaminated: Not reported  
Responding Agency Personel # Of Injuries: Not reported  
Responding Agency Personel # Of Fatalities: Not reported  
Others Number Of Decontaminated: Not reported  
Others Number Of Injuries: Not reported  
Others Number Of Fatalities: Not reported  
Vehicle Make/year: Not reported  
Vehicle License Number: Not reported  
Vehicle State: Not reported  
Vehicle Id Number: Not reported  
CA DOT PUC/ICC Number: Not reported  
Company Name: Not reported  
Reporting Officer Name/ID: Not reported  
Report Date: Not reported  
Facility Telephone: Not reported  
Waterway Involved: No  
Waterway: Not reported

Map ID  
Direction  
Distance  
Elevation

MAP FINDINGS

Site

Database(s)

EDR ID Number  
EPA ID Number

**MOBIL, TORRANCE REFINERY (Continued)**

**S100676240**

Spill Site:	Not reported
Cleanup By:	n\\a
Containment:	Not reported
What Happened:	Not reported
Type:	Not reported
Measure:	Not reported
Other:	Not reported
Date/Time:	Not reported
Year:	2003
Agency:	Exxon Mobile
Incident Date:	9/2/200312:00:00 AM
Admin Agency:	Torrance Fire Department
Amount:	Not reported
Contained:	No
Site Type:	Refinery
E Date:	Not reported
Substance:	Sour Hydrogen
Gallons:	0.000000
Unknown:	0
Substance #2:	Not reported
Substance #3:	Not reported
Evacuations:	0
Number of Injuries:	0
Number of Fatalities:	0
#1 Pipeline:	Not reported
#2 Pipeline:	Not reported
#3 Pipeline:	Not reported
#1 Vessel >= 300 Tons:	Not reported
#2 Vessel >= 300 Tons:	Not reported
#3 Vessel >= 300 Tons:	Not reported
Evacs:	Not reported
Injuries:	Not reported
Fatals:	Not reported
Comments:	Not reported
Description:	A leak in an 8" line has caused the release.
Name:	Not reported
Address:	3700 W. 190TH
City,State,Zip:	TORRANCE, CA
OES Incident Number:	3-4481
OES notification:	08/31/2003
OES Date:	Not reported
OES Time:	Not reported
<b>Date Completed:</b>	<b>Not reported</b>
Property Use:	Not reported
Agency Id Number:	Not reported
Agency Incident Number:	Not reported
Time Notified:	Not reported
Time Completed:	Not reported
Surrounding Area:	Not reported
Estimated Temperature:	Not reported
Property Management:	Not reported
More Than Two Substances Involved?:	Not reported
Resp Agncy Personel # Of Decontaminated:	Not reported
Responding Agency Personel # Of Injuries:	Not reported
Responding Agency Personel # Of Fatalities:	Not reported
Others Number Of Decontaminated:	Not reported

Map ID  
Direction  
Distance  
Elevation

MAP FINDINGS

Site

Database(s)

EDR ID Number  
EPA ID Number

**MOBIL, TORRANCE REFINERY (Continued)**

**S100676240**

Others Number Of Injuries:	Not reported
Others Number Of Fatalities:	Not reported
Vehicle Make/year:	Not reported
Vehicle License Number:	Not reported
Vehicle State:	Not reported
Vehicle Id Number:	Not reported
CA DOT PUC/ICC Number:	Not reported
Company Name:	Not reported
Reporting Officer Name/ID:	Not reported
Report Date:	Not reported
Facility Telephone:	Not reported
Waterway Involved:	No
Waterway:	Not reported
Spill Site:	Not reported
Cleanup By:	Reporting Party
Containment:	Not reported
What Happened:	Not reported
Type:	Not reported
Measure:	Not reported
Other:	Not reported
Date/Time:	Not reported
Year:	2003
Agency:	Exxon Mobil
Incident Date:	8/31/200312:00:00 AM
Admin Agency:	Torrance Fire Department
Amount:	Not reported
Contained:	Unknown
Site Type:	Refinery
E Date:	Not reported
Substance:	Catalyst dust
Gallons:	0.000000
Unknown:	0
Substance #2:	Not reported
Substance #3:	Not reported
Evacuations:	0
Number of Injuries:	0
Number of Fatalities:	0
#1 Pipeline:	Not reported
#2 Pipeline:	Not reported
#3 Pipeline:	Not reported
#1 Vessel >= 300 Tons:	Not reported
#2 Vessel >= 300 Tons:	Not reported
#3 Vessel >= 300 Tons:	Not reported
Evacs:	Not reported
Injuries:	Not reported
Fatals:	Not reported
Comments:	Not reported
Description:	The plant exceeded compliance amount.
Name:	Not reported
Address:	3700 W. 190TH
City,State,Zip:	TORRANCE, CA
OES Incident Number:	3-6519
OES notification:	12/17/2003
OES Date:	Not reported
OES Time:	Not reported
<b>Date Completed:</b>	<b>Not reported</b>

Map ID  
Direction  
Distance  
Elevation

MAP FINDINGS

Site

Database(s)

EDR ID Number  
EPA ID Number

**MOBIL, TORRANCE REFINERY (Continued)**

**S100676240**

Property Use:	Not reported
Agency Id Number:	Not reported
Agency Incident Number:	Not reported
Time Notified:	Not reported
Time Completed:	Not reported
Surrounding Area:	Not reported
Estimated Temperature:	Not reported
Property Management:	Not reported
More Than Two Substances Involved?:	Not reported
Resp Agncy Personel # Of Decontaminated:	Not reported
Responding Agency Personel # Of Injuries:	Not reported
Responding Agency Personel # Of Fatalities:	Not reported
Others Number Of Decontaminated:	Not reported
Others Number Of Injuries:	Not reported
Others Number Of Fatalities:	Not reported
Vehicle Make/year:	Not reported
Vehicle License Number:	Not reported
Vehicle State:	Not reported
Vehicle Id Number:	Not reported
CA DOT PUC/ICC Number:	Not reported
Company Name:	Not reported
Reporting Officer Name/ID:	Not reported
Report Date:	Not reported
Facility Telephone:	Not reported
Waterway Involved:	Not reported
Waterway:	Not reported
Spill Site:	Not reported
Cleanup By:	n\\a
Containment:	Not reported
What Happened:	Not reported
Type:	Not reported
Measure:	Not reported
Other:	Not reported
Date/Time:	Not reported
Year:	2003
Agency:	Exxon
Incident Date:	12/17/200312:00:00 AM
Admin Agency:	Torrance Fire Department
Amount:	Not reported
Contained:	No
Site Type:	Refinery
E Date:	Not reported
Substance:	NOX
Gallons:	0.000000
Unknown:	0
Substance #2:	Not reported
Substance #3:	Not reported
Evacuations:	0
Number of Injuries:	0
Number of Fatalities:	0
#1 Pipeline:	Not reported
#2 Pipeline:	Not reported
#3 Pipeline:	Not reported
#1 Vessel >= 300 Tons:	Not reported
#2 Vessel >= 300 Tons:	Not reported
#3 Vessel >= 300 Tons:	Not reported
Evacs:	Not reported

Map ID  
Direction  
Distance  
Elevation

MAP FINDINGS

Site

Database(s)

EDR ID Number  
EPA ID Number

**MOBIL, TORRANCE REFINERY (Continued)**

**S100676240**

Injuries:	Not reported
Fatals:	Not reported
Comments:	Not reported
Description:	The release is due to a flare.
Name:	Not reported
Address:	3700 W. 190TH STREET
City,State,Zip:	TORRANCE, CA 90509
OES Incident Number:	3-0120
OES notification:	01/07/2003
OES Date:	Not reported
OES Time:	Not reported
<b>Date Completed:</b>	<b>Not reported</b>
Property Use:	Not reported
Agency Id Number:	Not reported
Agency Incident Number:	Not reported
Time Notified:	Not reported
Time Completed:	Not reported
Surrounding Area:	Not reported
Estimated Temperature:	Not reported
Property Management:	Not reported
More Than Two Substances Involved?:	Not reported
Resp Agency Personel # Of Decontaminated:	Not reported
Responding Agency Personel # Of Injuries:	Not reported
Responding Agency Personel # Of Fatalities:	Not reported
Others Number Of Decontaminated:	Not reported
Others Number Of Injuries:	Not reported
Others Number Of Fatalities:	Not reported
Vehicle Make/year:	Not reported
Vehicle License Number:	Not reported
Vehicle State:	Not reported
Vehicle Id Number:	Not reported
CA DOT PUC/ICC Number:	Not reported
Company Name:	Not reported
Reporting Officer Name/ID:	Not reported
Report Date:	Not reported
Facility Telephone:	Not reported
Waterway Involved:	No
Waterway:	Not reported
Spill Site:	Not reported
Cleanup By:	N/A
Containment:	Not reported
What Happened:	Not reported
Type:	Not reported
Measure:	Not reported
Other:	Not reported
Date/Time:	Not reported
Year:	2003
Agency:	Exxon Mobil
Incident Date:	1/7/2003 12:00:00 AM
Admin Agency:	Torrance Fire Department
Amount:	Not reported
Contained:	No
Site Type:	Refinery
E Date:	Not reported
Substance:	NOX
Gallons:	0.000000



Map ID  
Direction  
Distance  
Elevation

MAP FINDINGS

Site

Database(s)

EDR ID Number  
EPA ID Number

**MOBIL, TORRANCE REFINERY (Continued)**

**S100676240**

Pounds: 10  
Unknown: 0  
Substance #2: Not reported  
Substance #3: Not reported  
Evacuations: 0  
Number of Injuries: 0  
Number of Fatalities: 0  
#1 Pipeline: Not reported  
#2 Pipeline: Not reported  
#3 Pipeline: Not reported  
#1 Vessel >= 300 Tons: Not reported  
#2 Vessel >= 300 Tons: Not reported  
#3 Vessel >= 300 Tons: Not reported  
Evacs: Not reported  
Injuries: Not reported  
Fataals: Not reported  
Comments: Not reported  
Description: Lost compressor, causing the gas to flare.

Name: Not reported  
Address: 3700 W. 190TH  
City,State,Zip: TORRANCE, CA 90509  
OES Incident Number: 9-3196  
OES notification: 07/30/1999  
OES Date: Not reported  
OES Time: Not reported  
**Date Completed: Not reported**  
Property Use: Not reported  
Agency Id Number: Not reported  
Agency Incident Number: Not reported  
Time Notified: Not reported  
Time Completed: Not reported  
Surrounding Area: Not reported  
Estimated Temperature: Not reported  
Property Management: Not reported  
More Than Two Substances Involved?: Not reported  
Resp Agncy Personel # Of Decontaminated: Not reported  
Responding Agency Personel # Of Injuries: Not reported  
Responding Agency Personel # Of Fatalities: Not reported  
Others Number Of Decontaminated: Not reported  
Others Number Of Injuries: Not reported  
Others Number Of Fatalities: Not reported  
Vehicle Make/year: Not reported  
Vehicle License Number: Not reported  
Vehicle State: Not reported  
Vehicle Id Number: Not reported  
CA DOT PUC/ICC Number: Not reported  
Company Name: Not reported  
Reporting Officer Name/ID: Not reported  
Report Date: Not reported  
Facility Telephone: Not reported  
Waterway Involved: No  
Waterway: Not reported  
Spill Site: Not reported  
Cleanup By: Reporting Party  
Containment: Not reported  
What Happened: Not reported

Map ID  
Direction  
Distance  
Elevation

MAP FINDINGS

Site

Database(s)

EDR ID Number  
EPA ID Number

**MOBIL, TORRANCE REFINERY (Continued)**

**S100676240**

Type: Not reported  
Measure: Not reported  
Other: Not reported  
Date/Time: Not reported  
Year: 1999  
Agency: Mobile Oil  
Incident Date: 7/30/199912:00:00 AM  
Admin Agency: Torrance Fire Department  
Amount: Not reported  
Contained: Yes  
Site Type: Refinery  
E Date: Not reported  
Substance: Heavy VGO  
BBLs: 10  
Unknown: 0  
Substance #2: Not reported  
Substance #3: Not reported  
Evacuations: 0  
Number of Injuries: 0  
Number of Fatalities: 0  
#1 Pipeline: Not reported  
#2 Pipeline: Not reported  
#3 Pipeline: Not reported  
#1 Vessel >= 300 Tons: Not reported  
#2 Vessel >= 300 Tons: Not reported  
#3 Vessel >= 300 Tons: Not reported  
Evacs: Not reported  
Injuries: Not reported  
Fatafs: Not reported  
Comments: Not reported  
Description: 1 inch release valve lifted when line over pressured

Name: Not reported  
Address: 3700 W. 190TH  
City,State,Zip: TORRANCE, CA  
OES Incident Number: 3-5856  
OES notification: 11/11/2003  
OES Date: Not reported  
OES Time: Not reported  
**Date Completed: Not reported**  
Property Use: Not reported  
Agency Id Number: Not reported  
Agency Incident Number: Not reported  
Time Notified: Not reported  
Time Completed: Not reported  
Surrounding Area: Not reported  
Estimated Temperature: Not reported  
Property Management: Not reported  
More Than Two Substances Involved?: Not reported  
Resp Agncy Personel # Of Decontaminated: Not reported  
Responding Agency Personel # Of Injuries: Not reported  
Responding Agency Personel # Of Fatalities: Not reported  
Others Number Of Decontaminated: Not reported  
Others Number Of Injuries: Not reported  
Others Number Of Fatalities: Not reported  
Vehicle Make/year: Not reported

Map ID  
Direction  
Distance  
Elevation

MAP FINDINGS

Site

Database(s)

EDR ID Number  
EPA ID Number

**MOBIL, TORRANCE REFINERY (Continued)**

**S100676240**

Vehicle License Number:	Not reported
Vehicle State:	Not reported
Vehicle Id Number:	Not reported
CA DOT PUC/ICC Number:	Not reported
Company Name:	Not reported
Reporting Officer Name/ID:	Not reported
Report Date:	Not reported
Facility Telephone:	Not reported
Waterway Involved:	Not reported
Waterway:	Not reported
Spill Site:	Not reported
Cleanup By:	Reporting Party
Containment:	Not reported
What Happened:	Not reported
Type:	Not reported
Measure:	Not reported
Other:	Not reported
Date/Time:	Not reported
Year:	2003
Agency:	Exxon
Incident Date:	11/11/200312:00:00 AM
Admin Agency:	Torrance Fire Department
Amount:	Not reported
Contained:	Yes
Site Type:	Refinery
E Date:	Not reported
Substance:	Light Cycle Oil
BBLS:	15
Gallons:	0.000000
Unknown:	0
Substance #2:	Not reported
Substance #3:	Not reported
Evacuations:	0
Number of Injuries:	0
Number of Fatalities:	0
#1 Pipeline:	Not reported
#2 Pipeline:	Not reported
#3 Pipeline:	Not reported
#1 Vessel >= 300 Tons:	Not reported
#2 Vessel >= 300 Tons:	Not reported
#3 Vessel >= 300 Tons:	Not reported
Evacs:	Not reported
Injuries:	Not reported
Fatals:	Not reported
Comments:	Not reported
Description:	A pipe failure caused the release.
Name:	Not reported
Address:	3700 W. 190TH STREET
City,State,Zip:	TORRANCE, CA
OES Incident Number:	16572
OES notification:	Not reported
OES Date:	11/19/1996
OES Time:	09:08:49 PM
<b>Date Completed:</b>	<b>Not reported</b>
Property Use:	Not reported
Agency Id Number:	Not reported

Map ID  
Direction  
Distance  
Elevation

MAP FINDINGS

Site

Database(s)

EDR ID Number  
EPA ID Number

**MOBIL, TORRANCE REFINERY (Continued)**

**S100676240**

Agency Incident Number:	Not reported
Time Notified:	Not reported
Time Completed:	Not reported
Surrounding Area:	Not reported
Estimated Temperature:	Not reported
Property Management:	Not reported
More Than Two Substances Involved?:	Not reported
Resp Agency Personel # Of Decontaminated:	Not reported
Responding Agency Personel # Of Injuries:	Not reported
Responding Agency Personel # Of Fatalities:	Not reported
Others Number Of Decontaminated:	Not reported
Others Number Of Injuries:	Not reported
Others Number Of Fatalities:	Not reported
Vehicle Make/year:	Not reported
Vehicle License Number:	Not reported
Vehicle State:	Not reported
Vehicle Id Number:	Not reported
CA DOT PUC/ICC Number:	Not reported
Company Name:	Not reported
Reporting Officer Name/ID:	Not reported
Report Date:	Not reported
Facility Telephone:	Not reported
Waterway Involved:	YES
Waterway:	Not reported
Spill Site:	Not reported
Cleanup By:	dissipates
Containment:	Not reported
What Happened:	Not reported
Type:	VAPOR
Measure:	Not reported
Other:	Not reported
Date/Time:	Not reported
Year:	1996
Agency:	mobile oil refinery
Incident Date:	2041/19, Nov 96
Admin Agency:	Not reported
Amount:	unknown
Contained:	NO
Site Type:	REF
E Date:	Not reported
Substance:	so2
Unknown:	Not reported
Substance #2:	Not reported
Substance #3:	Not reported
Evacuations:	NO
Number of Injuries:	NO
Number of Fatalities:	NO
#1 Pipeline:	Not reported
#2 Pipeline:	Not reported
#3 Pipeline:	Not reported
#1 Vessel >= 300 Tons:	Not reported
#2 Vessel >= 300 Tons:	Not reported
#3 Vessel >= 300 Tons:	Not reported
Evacs:	Not reported
Injuries:	Not reported
Fatals:	Not reported
Comments:	Not reported

Map ID  
Direction  
Distance  
Elevation

MAP FINDINGS

Site

Database(s)

EDR ID Number  
EPA ID Number

**MOBIL, TORRANCE REFINERY (Continued)**

**S100676240**

Description: release started at 2041 and was controlled at 2104 hrs. this release exceeded the 15 min. limit by 8 minutes.

Name: Not reported  
Address: 3700 W. 190TH STREET  
City,State,Zip: TORRANCE, CA 90509  
OES Incident Number: 11995  
OES notification: Not reported  
OES Date: 1/28/1996  
OES Time: 01:59:48 PM  
**Date Completed: Not reported**  
Property Use: Not reported  
Agency Id Number: Not reported  
Agency Incident Number: Not reported  
Time Notified: Not reported  
Time Completed: Not reported  
Surrounding Area: Not reported  
Estimated Temperature: Not reported  
Property Management: Not reported  
More Than Two Substances Involved?: Not reported  
Resp Agncy Personel # Of Decontaminated: Not reported  
Responding Agency Personel # Of Injuries: Not reported  
Responding Agency Personel # Of Fatalities: Not reported  
Others Number Of Decontaminated: Not reported  
Others Number Of Injuries: Not reported  
Others Number Of Fatalities: Not reported  
Vehicle Make/year: Not reported  
Vehicle License Number: Not reported  
Vehicle State: Not reported  
Vehicle Id Number: Not reported  
CA DOT PUC/ICC Number: Not reported  
Company Name: Not reported  
Reporting Officer Name/ID: Not reported  
Report Date: Not reported  
Facility Telephone: Not reported  
Waterway Involved: YES  
Waterway: Not reported  
Spill Site: Not reported  
Cleanup By: Not reported  
Containment: Not reported  
What Happened: Not reported  
Type: PETROLEUM  
Measure: Not reported  
Other: Not reported  
Date/Time: Not reported  
Year: 1996  
Agency: mobile oil refinery  
Incident Date: 1330  
Admin Agency: Not reported  
Amount: unknown  
Contained: NO  
Site Type: REF  
E Date: Not reported  
Substance: residual oil  
Unknown: Not reported  
Substance #2: Not reported

Map ID  
Direction  
Distance  
Elevation

MAP FINDINGS

Site

Database(s)

EDR ID Number  
EPA ID Number

**MOBIL, TORRANCE REFINERY (Continued)**

**S100676240**

Substance #3: Not reported  
Evacuations: YES  
Number of Injuries: NO  
Number of Fatalities: NO  
#1 Pipeline: Not reported  
#2 Pipeline: Not reported  
#3 Pipeline: Not reported  
#1 Vessel >= 300 Tons: Not reported  
#2 Vessel >= 300 Tons: Not reported  
#3 Vessel >= 300 Tons: Not reported  
Evacs: Not reported  
Injuries: Not reported  
Fataals: Not reported  
Comments: Not reported  
Description: unknown how happened, still under investigation.  
situation is under control. immediate area where  
incident occurred was evacuated. no injuries or  
fatalities.

Name: Not reported  
Address: 3700 W. 190TH  
City,State,Zip: TORRANCE, CA 90508  
OES Incident Number: 5-0573  
OES notification: 01/24/2005  
OES Date: Not reported  
OES Time: Not reported  
**Date Completed: Not reported**  
Property Use: Not reported  
Agency Id Number: Not reported  
Agency Incident Number: Not reported  
Time Notified: Not reported  
Time Completed: Not reported  
Surrounding Area: Not reported  
Estimated Temperature: Not reported  
Property Management: Not reported  
More Than Two Substances Involved?: Not reported  
Resp Agncy Personel # Of Decontaminated: Not reported  
Responding Agency Personel # Of Injuries: Not reported  
Responding Agency Personel # Of Fatalities: Not reported  
Others Number Of Decontaminated: Not reported  
Others Number Of Injuries: Not reported  
Others Number Of Fatalities: Not reported  
Vehicle Make/year: Not reported  
Vehicle License Number: Not reported  
Vehicle State: Not reported  
Vehicle Id Number: Not reported  
CA DOT PUC/ICC Number: Not reported  
Company Name: Not reported  
Reporting Officer Name/ID: Not reported  
Report Date: Not reported  
Facility Telephone: Not reported  
Waterway Involved: Not reported  
Waterway: Not reported  
Spill Site: Not reported  
Cleanup By: N/A  
Containment: Not reported  
What Happened: Not reported

Map ID  
Direction  
Distance  
Elevation

MAP FINDINGS

Site

Database(s)

EDR ID Number  
EPA ID Number

**MOBIL, TORRANCE REFINERY (Continued)**

**S100676240**

Type:	Not reported
Measure:	Not reported
Other:	Not reported
Date/Time:	Not reported
Year:	2005
Agency:	Exxon Mobil
Incident Date:	1/24/200512:00:00 AM
Admin Agency:	Torrance Fire Department
Amount:	Not reported
Contained:	No
Site Type:	Refinery
E Date:	Not reported
Substance:	NOX
Gallons:	0.000000
Unknown:	0
Substance #2:	Not reported
Substance #3:	Not reported
Evacuations:	0
Number of Injuries:	0
Number of Fatalities:	0
#1 Pipeline:	Not reported
#2 Pipeline:	Not reported
#3 Pipeline:	Not reported
#1 Vessel >= 300 Tons:	Not reported
#2 Vessel >= 300 Tons:	Not reported
#3 Vessel >= 300 Tons:	Not reported
Evacs:	Not reported
Injuries:	Not reported
Fatals:	Not reported
Comments:	Not reported
Description:	Release due to substance going to flare, tank depressuring.
Name:	Not reported
Address:	3700 W. 190TH STREET
City,State,Zip:	TORRANCE, CA 90509
OES Incident Number:	2-5181
OES notification:	09/23/2002
OES Date:	Not reported
OES Time:	Not reported
<b>Date Completed:</b>	<b>Not reported</b>
Property Use:	Not reported
Agency Id Number:	Not reported
Agency Incident Number:	Not reported
Time Notified:	Not reported
Time Completed:	Not reported
Surrounding Area:	Not reported
Estimated Temperature:	Not reported
Property Management:	Not reported
More Than Two Substances Involved?:	Not reported
Resp Agncy Personel # Of Decontaminated:	Not reported
Responding Agency Personel # Of Injuries:	Not reported
Responding Agency Personel # Of Fatalities:	Not reported
Others Number Of Decontaminated:	Not reported
Others Number Of Injuries:	Not reported
Others Number Of Fatalities:	Not reported
Vehicle Make/year:	Not reported

Map ID  
Direction  
Distance  
Elevation

MAP FINDINGS

Site

Database(s)

EDR ID Number  
EPA ID Number

**MOBIL, TORRANCE REFINERY (Continued)**

**S100676240**

Vehicle License Number:	Not reported
Vehicle State:	Not reported
Vehicle Id Number:	Not reported
CA DOT PUC/ICC Number:	Not reported
Company Name:	Not reported
Reporting Officer Name/ID:	Not reported
Report Date:	Not reported
Facility Telephone:	Not reported
Waterway Involved:	No
Waterway:	Not reported
Spill Site:	Not reported
Cleanup By:	N/A
Containment:	Not reported
What Happened:	Not reported
Type:	Not reported
Measure:	Not reported
Other:	Not reported
Date/Time:	Not reported
Year:	2002
Agency:	Exxon Mobil
Incident Date:	9/23/2002 12:00:00 AM
Admin Agency:	Torrance Fire Department
Amount:	Not reported
Contained:	No
Site Type:	Refinery
E Date:	Not reported
Substance:	NOX
Gallons:	0.000000
Pounds:	10
Unknown:	0
Substance #2:	Not reported
Substance #3:	Not reported
Evacuations:	0
Number of Injuries:	0
Number of Fatalities:	0
#1 Pipeline:	Not reported
#2 Pipeline:	Not reported
#3 Pipeline:	Not reported
#1 Vessel >= 300 Tons:	Not reported
#2 Vessel >= 300 Tons:	Not reported
#3 Vessel >= 300 Tons:	Not reported
Evacs:	Not reported
Injuries:	Not reported
Fatals:	Not reported
Comments:	Not reported
Description:	Lost 25 K1C compressor shut down causing the release.
Name:	Not reported
Address:	3700 W. 190TH
City,State,Zip:	TORRANCE, CA
OES Incident Number:	3-5087
OES notification:	10/01/2003
OES Date:	Not reported
OES Time:	Not reported
<b>Date Completed:</b>	<b>Not reported</b>
Property Use:	Not reported



Map ID  
Direction  
Distance  
Elevation

MAP FINDINGS

Site

Database(s)

EDR ID Number  
EPA ID Number

**MOBIL, TORRANCE REFINERY (Continued)**

**S100676240**

Agency Id Number:	Not reported
Agency Incident Number:	Not reported
Time Notified:	Not reported
Time Completed:	Not reported
Surrounding Area:	Not reported
Estimated Temperature:	Not reported
Property Management:	Not reported
More Than Two Substances Involved?:	Not reported
Resp Agency Personel # Of Decontaminated:	Not reported
Responding Agency Personel # Of Injuries:	Not reported
Responding Agency Personel # Of Fatalities:	Not reported
Others Number Of Decontaminated:	Not reported
Others Number Of Injuries:	Not reported
Others Number Of Fatalities:	Not reported
Vehicle Make/year:	Not reported
Vehicle License Number:	Not reported
Vehicle State:	Not reported
Vehicle Id Number:	Not reported
CA DOT PUC/ICC Number:	Not reported
Company Name:	Not reported
Reporting Officer Name/ID:	Not reported
Report Date:	Not reported
Facility Telephone:	Not reported
Waterway Involved:	No
Waterway:	Not reported
Spill Site:	Not reported
Cleanup By:	n\la
Containment:	Not reported
What Happened:	Not reported
Type:	Not reported
Measure:	Not reported
Other:	Not reported
Date/Time:	Not reported
Year:	2003
Agency:	Exxon Mobile
Incident Date:	10/1/200312:00:00 AM
Admin Agency:	Torrance Fire Department
Amount:	Not reported
Contained:	Yes
Site Type:	Refinery
E Date:	Not reported
Substance:	Particulates
Gallons:	0.000000
Unknown:	0
Substance #2:	Not reported
Substance #3:	Not reported
Evacuations:	0
Number of Injuries:	0
Number of Fatalities:	0
#1 Pipeline:	Not reported
#2 Pipeline:	Not reported
#3 Pipeline:	Not reported
#1 Vessel >= 300 Tons:	Not reported
#2 Vessel >= 300 Tons:	Not reported
#3 Vessel >= 300 Tons:	Not reported
Evacs:	Not reported
Injuries:	Not reported

Map ID  
Direction  
Distance  
Elevation

MAP FINDINGS

Site

Database(s)

EDR ID Number  
EPA ID Number

**MOBIL, TORRANCE REFINERY (Continued)**

**S100676240**

Fatals:	Not reported
Comments:	Not reported
Description:	Unkown under investigation.
Name:	Not reported
Address:	3700 W. 190TH ST
City,State,Zip:	TORRANCE, CA
OES Incident Number:	3-2142
OES notification:	04/23/2003
OES Date:	Not reported
OES Time:	Not reported
<b>Date Completed:</b>	<b>Not reported</b>
Property Use:	Not reported
Agency Id Number:	Not reported
Agency Incident Number:	Not reported
Time Notified:	Not reported
Time Completed:	Not reported
Surrounding Area:	Not reported
Estimated Temperature:	Not reported
Property Management:	Not reported
More Than Two Substances Involved?:	Not reported
Resp Agncy Personel # Of Decontaminated:	Not reported
Responding Agency Personel # Of Injuries:	Not reported
Responding Agency Personel # Of Fatalities:	Not reported
Others Number Of Decontaminated:	Not reported
Others Number Of Injuries:	Not reported
Others Number Of Fatalities:	Not reported
Vehicle Make/year:	Not reported
Vehicle License Number:	Not reported
Vehicle State:	Not reported
Vehicle Id Number:	Not reported
CA DOT PUC/ICC Number:	Not reported
Company Name:	Not reported
Reporting Officer Name/ID:	Not reported
Report Date:	Not reported
Facility Telephone:	Not reported
Waterway Involved:	No
Waterway:	Not reported
Spill Site:	Not reported
Cleanup By:	n\\a
Containment:	Not reported
What Happened:	Not reported
Type:	Not reported
Measure:	Not reported
Other:	Not reported
Date/Time:	Not reported
Year:	2003
Agency:	Exxon Mobile
Incident Date:	4/23/200312:00:00 AM
Admin Agency:	Torrance Fire Department
Amount:	Not reported
Contained:	Yes
Site Type:	Refinery
E Date:	Not reported
Substance:	Catalyst Dust
Gallons:	0.000000
Unknown:	0

Map ID  
Direction  
Distance  
Elevation

MAP FINDINGS

Site

Database(s)

EDR ID Number  
EPA ID Number

**MOBIL, TORRANCE REFINERY (Continued)**

**S100676240**

Substance #2: Not reported  
Substance #3: Not reported  
Evacuations: 0  
Number of Injuries: 0  
Number of Fatalities: 0  
#1 Pipeline: Not reported  
#2 Pipeline: Not reported  
#3 Pipeline: Not reported  
#1 Vessel >= 300 Tons: Not reported  
#2 Vessel >= 300 Tons: Not reported  
#3 Vessel >= 300 Tons: Not reported  
Evacs: Not reported  
Injuries: Not reported  
FataIs: Not reported  
Comments: Not reported  
Description: 2F7 had a unit upset, which caused the release.

Name: Not reported  
Address: 3700 W. 190TH  
City,State,Zip: TORRANCE, CA 90509  
OES Incident Number: 2-5949  
OES notification: 11/04/2002  
OES Date: Not reported  
OES Time: Not reported  
**Date Completed: Not reported**  
Property Use: Not reported  
Agency Id Number: Not reported  
Agency Incident Number: Not reported  
Time Notified: Not reported  
Time Completed: Not reported  
Surrounding Area: Not reported  
Estimated Temperature: Not reported  
Property Management: Not reported  
More Than Two Substances Involved?: Not reported  
Resp Agncy Personel # Of Decontaminated: Not reported  
Responding Agency Personel # Of Injuries: Not reported  
Responding Agency Personel # Of Fatalities: Not reported  
Others Number Of Decontaminated: Not reported  
Others Number Of Injuries: Not reported  
Others Number Of Fatalities: Not reported  
Vehicle Make/year: Not reported  
Vehicle License Number: Not reported  
Vehicle State: Not reported  
Vehicle Id Number: Not reported  
CA DOT PUC/ICC Number: Not reported  
Company Name: Not reported  
Reporting Officer Name/ID: Not reported  
Report Date: Not reported  
Facility Telephone: Not reported  
Waterway Involved: No  
Waterway: Not reported  
Spill Site: Not reported  
Cleanup By: N/A  
Containment: Not reported  
What Happened: Not reported  
Type: Not reported  
Measure: Not reported

Map ID  
Direction  
Distance  
Elevation

MAP FINDINGS

Site

Database(s)

EDR ID Number  
EPA ID Number

**MOBIL, TORRANCE REFINERY (Continued)**

**S100676240**

Other: Not reported  
Date/Time: Not reported  
Year: 2002  
Agency: Exxon Mobil-Torrance Refinery  
Incident Date: 11/4/200212:00:00 AM  
Admin Agency: Torrance Fire Department  
Amount: Not reported  
Contained: No  
Site Type: Refinery  
E Date: Not reported  
Substance: Nitrogen Oxide  
Gallons: 0.000000  
Pounds: 10  
Unknown: 0  
Substance #2: Not reported  
Substance #3: Not reported  
Evacuations: 0  
Number of Injuries: 0  
Number of Fatalities: 0  
#1 Pipeline: Not reported  
#2 Pipeline: Not reported  
#3 Pipeline: Not reported  
#1 Vessel >= 300 Tons: Not reported  
#2 Vessel >= 300 Tons: Not reported  
#3 Vessel >= 300 Tons: Not reported  
Evacs: Not reported  
Injuries: Not reported  
Fataals: Not reported  
Comments: Not reported  
Description: This is a flaring event.

**EMI:**

Name: MOBIL OIL CORP. #91  
Address: 3700 W. 190TH STREET  
City,State,Zip: TORRANCE, CA 90509  
Year: 1990  
County Code: 19  
Air Basin: SC  
Facility ID: 59290  
Air District Name: SC  
SIC Code: 2911  
Air District Name: SOUTH COAST AQMD  
Community Health Air Pollution Info System: Not reported  
Consolidated Emission Reporting Rule: Not reported  
Total Organic Hydrocarbon Gases Tons/Yr: 1  
Reactive Organic Gases Tons/Yr: 1  
Carbon Monoxide Emissions Tons/Yr: 0  
NOX - Oxides of Nitrogen Tons/Yr: 0  
SOX - Oxides of Sulphur Tons/Yr: 0  
Particulate Matter Tons/Yr: 0  
Part. Matter 10 Micrometers and Smlr Tons/Yr:0

Name: MOBIL OIL CO  
Address: 3700 W. 190TH STREET  
City,State,Zip: TORRANCE, CA 90509  
Year: 2001  
County Code: 19

Map ID  
 Direction  
 Distance  
 Elevation

MAP FINDINGS

Site

Database(s)

EDR ID Number  
 EPA ID Number

**MOBIL, TORRANCE REFINERY (Continued)**

**S100676240**

Air Basin: SC  
 Facility ID: 800171  
 Air District Name: SC  
 SIC Code: 5171  
 Air District Name: SOUTH COAST AQMD  
 Community Health Air Pollution Info System: Y  
 Consolidated Emission Reporting Rule: B  
 Total Organic Hydrocarbon Gases Tons/Yr: 47  
 Reactive Organic Gases Tons/Yr: 24  
 Carbon Monoxide Emissions Tons/Yr: 1  
 NOX - Oxides of Nitrogen Tons/Yr: 3  
 SOX - Oxides of Sulphur Tons/Yr: 0  
 Particulate Matter Tons/Yr: 0  
 Part. Matter 10 Micrometers and Smllr Tons/Yr:0

**AL192**  
**NNE**  
**1/2-1**  
**0.802 mi.**  
**4237 ft.**

**MOBIL**  
**3700 WEST 190TH STREET**  
**TORRANCE, CA 90504**

**CA ENVIROSTOR** **S100180835**  
**CA NPDES** **N/A**

**Site 4 of 5 in cluster AL**

**Relative:**  
**Lower**

**ENVIROSTOR:**

**Actual:**  
**63 ft.**

Name: MOBIL  
 Address: 3700 WEST 190TH STREET  
 City,State,Zip: TORRANCE, CA 90504  
 Facility ID: 19290134  
 Status: Refer: RCRA  
 Status Date: 09/27/1996  
 Site Code: 400098  
 Site Type: Historical  
 Site Type Detailed: \* Historical  
 Acres: Not reported  
 NPL: NO  
 Regulatory Agencies: NONE SPECIFIED  
 Lead Agency: NONE SPECIFIED  
 Program Manager: Not reported  
 Supervisor: Referred - Not Assigned  
 Division Branch: Cleanup Cypress  
 Assembly: 66  
 Senate: 35  
 Special Program: \* RCRA 3012 - Past Haz Waste Disp Inven Site  
 Restricted Use: NO  
 Site Mgmt Req: NONE SPECIFIED  
 Funding: Not reported  
 Latitude: 33.84861  
 Longitude: -118.3231  
 APN: NONE SPECIFIED  
 Past Use: NONE SPECIFIED  
 Potential COC: \* HYDROCARBON SOLVENTS \* OIL/WATER SEPARATION SLUDGE \* ORGANIC LIQUIDS WITH METALS \* STILL BOTTOMS WITH HALOGENATED ORGANICS \* UNSPECIFIED SLUDGE WASTE \* WASTE OIL & MIXED OIL  
 Confirmed COC: NONE SPECIFIED  
 Potential Description: NONE SPECIFIED  
 Alias Name: MOBIL OIL CORPORATION, TORRANCE  
 Alias Type: Alternate Name  
 Alias Name: CAD008354052  
 Alias Type: EPA Identification Number  
 Alias Name: 400098

Map ID  
Direction  
Distance  
Elevation

MAP FINDINGS

Site

Database(s)

EDR ID Number  
EPA ID Number

**MOBIL (Continued)**

**S100180835**

Alias Type: Project Code (Site Code)  
Alias Name: 19290134  
Alias Type: Envirostor ID Number

Completed Info:

Completed Area Name: PROJECT WIDE  
Completed Sub Area Name: Not reported  
Completed Document Type: Removal Action Completion Report  
Completed Date: 12/31/1985  
Comments: Not reported

Completed Area Name: PROJECT WIDE  
Completed Sub Area Name: Not reported  
Completed Document Type: Preliminary Assessment Report  
Completed Date: 04/01/1984  
Comments: SOURCE ACT: REFINERY YR OF OPER: 1929 TO PRESENT ENF HISTORY: 9/16/80  
VIO OF CA ADMINI- STRATIVE CODE-USE UNREGISTERED HAULER & FAILURE TO  
MANIFEST WASTE. PRELIM ASSESS DONE RCRA 3012

Completed Area Name: PROJECT WIDE  
Completed Sub Area Name: Not reported  
Completed Document Type: De-Certification  
Completed Date: 09/27/1996  
Comments: DECERTIFICATION. Mobil Oil, Torrance is an active facility. The site  
was identified as a certification due to an audit performed by the  
Auditor General's Office. Since the facility is still operating, the  
site cannot be considered remediated. The site has been deleted from  
chronological list of certified sites.

Completed Area Name: PROJECT WIDE  
Completed Sub Area Name: Not reported  
Completed Document Type: Certification  
Completed Date: 12/31/1985  
Comments: Site is on the June 30, 1991 Chronological List of Certified  
Remediated and Delisted Sites as being certified in 1985.

Completed Area Name: PROJECT WIDE  
Completed Sub Area Name: Not reported  
Completed Document Type: \* Discovery  
Completed Date: 01/31/1979  
Comments: FACILITY IDENTIFIED HMMS/ENF INSPECTION SAMPLE RESULTS HMNS/ENF  
SAMPLES TAKEN RESULTS ON FILE

Future Area Name: Not reported  
Future Sub Area Name: Not reported  
Future Document Type: Not reported  
Future Due Date: Not reported  
Schedule Area Name: Not reported  
Schedule Sub Area Name: Not reported  
Schedule Document Type: Not reported  
Schedule Due Date: Not reported  
Schedule Revised Date: Not reported

NPDES:

Name: TORRANCE REFINERY  
Address: 3700 WEST 190TH STREET  
City,State,Zip: TORRANCE, CA 90509

Map ID  
Direction  
Distance  
Elevation

MAP FINDINGS

Site

Database(s)

EDR ID Number  
EPA ID Number

**MOBIL (Continued)**

**S100180835**

Facility Status: Historical  
NPDES Number: CA0055387  
Region: 4  
Agency Number: 555232  
Regulatory Measure ID: 383397  
Place ID: 267655  
Order Number: R4-2013-0138  
WDID: 4B192079002  
Regulatory Measure Type: NPDES Permits  
Program Type: NPDINDLRG  
Adoption Date Of Regulatory Measure: 09/12/2013  
Effective Date Of Regulatory Measure: 10/12/2013  
Termination Date Of Regulatory Measure: 07/31/2019  
Expiration Date Of Regulatory Measure: 10/12/2018  
Discharge Address: 111 West Ocean Boulevard 1500  
Discharge Name: Torrance Refining Company LLC  
Discharge City: Long Beach  
Discharge State: CA  
Discharge Zip: 90802  
Status: Not reported  
Status Date: Not reported  
Operator Name: Not reported  
Operator Address: Not reported  
Operator City: Not reported  
Operator State: Not reported  
Operator Zip: Not reported

NPDES as of 03/2018:  
NPDES Number: CA0055387  
Status: Active  
Agency Number: 555232  
Region: 4  
Regulatory Measure ID: 383397  
Order Number: R4-2013-0138  
Regulatory Measure Type: NPDES Permits  
Place ID: 267655  
WDID: 4B192079002  
Program Type: NPDINDLRG  
Adoption Date Of Regulatory Measure: 09/12/2013  
Effective Date Of Regulatory Measure: 10/12/2013  
Expiration Date Of Regulatory Measure: 10/12/2018  
Termination Date Of Regulatory Measure: Not reported  
Discharge Name: Torrance Refining Company LLC  
Discharge Address: 111 West Ocean Boulevard 1500  
Discharge City: Long Beach  
Discharge State: CA  
Discharge Zip: 90802  
Received Date: Not reported  
Processed Date: Not reported  
Status: Not reported  
Status Date: Not reported  
Place Size: Not reported  
Place Size Unit: Not reported  
Contact: Not reported  
Contact Title: Not reported  
Contact Phone: Not reported  
Contact Phone Ext: Not reported  
Contact Email: Not reported

Map ID  
Direction  
Distance  
Elevation

MAP FINDINGS

Site

Database(s)

EDR ID Number  
EPA ID Number

**MOBIL (Continued)**

**S100180835**

Operator Name: Not reported  
Operator Address: Not reported  
Operator City: Not reported  
Operator State: Not reported  
Operator Zip: Not reported  
Operator Contact: Not reported  
Operator Contact Title: Not reported  
Operator Contact Phone: Not reported  
Operator Contact Phone Ext: Not reported  
Operator Contact Email: Not reported  
Operator Type: Not reported  
Developer: Not reported  
Developer Address: Not reported  
Developer City: Not reported  
Developer State: Not reported  
Developer Zip: Not reported  
Developer Contact: Not reported  
Developer Contact Title: Not reported  
Constype Linear Utility Ind: Not reported  
Emergency Phone: Not reported  
Emergency Phone Ext: Not reported  
Constype Above Ground Ind: Not reported  
Constype Below Ground Ind: Not reported  
Constype Cable Line Ind: Not reported  
Constype Comm Line Ind: Not reported  
Constype Commercial Ind: Not reported  
Constype Electrical Line Ind: Not reported  
Constype Gas Line Ind: Not reported  
Constype Industrial Ind: Not reported  
Constype Other Description: Not reported  
Constype Other Ind: Not reported  
Constype Recons Ind: Not reported  
Constype Residential Ind: Not reported  
Constype Transport Ind: Not reported  
Constype Utility Description: Not reported  
Constype Utility Ind: Not reported  
Constype Water Sewer Ind: Not reported  
Dir Discharge Uswater Ind: Not reported  
Receiving Water Name: Not reported  
Certifier: Not reported  
Certifier Title: Not reported  
Certification Date: Not reported  
Primary Sic: Not reported  
Secondary Sic: Not reported  
Tertiary Sic: Not reported

Name: TORRANCE REFINERY  
Address: 3700 WEST 190TH STREET  
City,State,Zip: TORRANCE, CA 90509  
Facility Status: Active  
NPDES Number: CA0055387  
Region: 4  
Agency Number: 555232  
Regulatory Measure ID: 420938  
Place ID: 267655  
Order Number: R4-2019-0076



Map ID  
Direction  
Distance  
Elevation

MAP FINDINGS

Site

Database(s)

EDR ID Number  
EPA ID Number

**MOBIL (Continued)**

**S100180835**

WDID: 4B192079002  
Regulatory Measure Type: NPDES Permits  
Program Type: NPDINDLRG  
Adoption Date Of Regulatory Measure: 06/13/2019  
Effective Date Of Regulatory Measure: 08/01/2019  
Termination Date Of Regulatory Measure: Not reported  
Expiration Date Of Regulatory Measure: 07/31/2024  
Discharge Address: 111 West Ocean Boulevard 1500  
Discharge Name: Torrance Refining Company LLC  
Discharge City: Long Beach  
Discharge State: CA  
Discharge Zip: 90802  
Status: Not reported  
Status Date: Not reported  
Operator Name: Not reported  
Operator Address: Not reported  
Operator City: Not reported  
Operator State: Not reported  
Operator Zip: Not reported

NPDES as of 03/2018:  
NPDES Number: CA0055387  
Status: Active  
Agency Number: 555232  
Region: 4  
Regulatory Measure ID: 383397  
Order Number: R4-2013-0138  
Regulatory Measure Type: NPDES Permits  
Place ID: 267655  
WDID: 4B192079002  
Program Type: NPDINDLRG  
Adoption Date Of Regulatory Measure: 09/12/2013  
Effective Date Of Regulatory Measure: 10/12/2013  
Expiration Date Of Regulatory Measure: 10/12/2018  
Termination Date Of Regulatory Measure: Not reported  
Discharge Name: Torrance Refining Company LLC  
Discharge Address: 111 West Ocean Boulevard 1500  
Discharge City: Long Beach  
Discharge State: CA  
Discharge Zip: 90802  
Received Date: Not reported  
Processed Date: Not reported  
Status: Not reported  
Status Date: Not reported  
Place Size: Not reported  
Place Size Unit: Not reported  
Contact: Not reported  
Contact Title: Not reported  
Contact Phone: Not reported  
Contact Phone Ext: Not reported  
Contact Email: Not reported  
Operator Name: Not reported  
Operator Address: Not reported  
Operator City: Not reported  
Operator State: Not reported  
Operator Zip: Not reported  
Operator Contact: Not reported  
Operator Contact Title: Not reported

Map ID  
 Direction  
 Distance  
 Elevation

MAP FINDINGS

Site

Database(s)

EDR ID Number  
 EPA ID Number

**MOBIL (Continued)**

**S100180835**

Operator Contact Phone:	Not reported
Operator Contact Phone Ext:	Not reported
Operator Contact Email:	Not reported
Operator Type:	Not reported
Developer:	Not reported
Developer Address:	Not reported
Developer City:	Not reported
Developer State:	Not reported
Developer Zip:	Not reported
Developer Contact:	Not reported
Developer Contact Title:	Not reported
Constype Linear Utility Ind:	Not reported
Emergency Phone:	Not reported
Emergency Phone Ext:	Not reported
Constype Above Ground Ind:	Not reported
Constype Below Ground Ind:	Not reported
Constype Cable Line Ind:	Not reported
Constype Comm Line Ind:	Not reported
Constype Commercial Ind:	Not reported
Constype Electrical Line Ind:	Not reported
Constype Gas Line Ind:	Not reported
Constype Industrial Ind:	Not reported
Constype Other Description:	Not reported
Constype Other Ind:	Not reported
Constype Recons Ind:	Not reported
Constype Residential Ind:	Not reported
Constype Transport Ind:	Not reported
Constype Utility Description:	Not reported
Constype Utility Ind:	Not reported
Constype Water Sewer Ind:	Not reported
Dir Discharge Uswater Ind:	Not reported
Receiving Water Name:	Not reported
Certifier:	Not reported
Certifier Title:	Not reported
Certification Date:	Not reported
Primary Sic:	Not reported
Secondary Sic:	Not reported
Tertiary Sic:	Not reported

**AL193**      **TORRANCE REFINING COMPANY LLC**  
**NNE**        **3700 WEST 190TH STREET**  
**1/2-1**        **TORRANCE, CA**  
**0.802 mi.**    **Site 5 of 5 in cluster AL**  
**4237 ft.**

**Relative:**  
**Lower**

**Actual:**  
**63 ft.**

**SEMS-ARCHIVE**    **1000253665**  
**CORRACTS**        **90509MBLLC3700W**  
**RCRA-TSDF**  
**RCRA-LQG**  
**CA CERS HAZ WASTE**  
**CA CERS TANKS**  
**CA CHMIRS**  
**US FIN ASSUR**  
**2020 COR ACTION**  
**TRIS**  
**ICIS**  
**FTTS**  
**HIST FTTS**  
**US AIRS**  
**CA ICE**  
**CA CERS**

Map ID  
Direction  
Distance  
Elevation

MAP FINDINGS

Site

Database(s)

EDR ID Number  
EPA ID Number

**TORRANCE REFINING COMPANY LLC (Continued)**

**1000253665**

SEMS Archive:

Site ID: 0901077  
EPA ID: CAD008354052  
Name: MOBIL OIL CORP  
Address: 3700 W 190TH ST  
Address 2: Not reported  
City,State,Zip: TORRANCE, CA 90504  
Cong District: 31  
FIPS Code: 06037  
FF: N  
NPL: Not on the NPL  
Non NPL Status: NFRAP-Site does not qualify for the NPL based on existing information

SEMS Archive Detail:

Region: 09  
Site ID: 0901077  
EPA ID: CAD008354052  
Site Name: MOBIL OIL CORP  
NPL: N  
FF: N  
OU: 00  
Action Code: VS  
Action Name: ARCH SITE  
SEQ: 1  
Start Date: Not reported  
Finish Date: 1990-05-21 04:00:00  
Qual: Not reported  
Current Action Lead: EPA Perf In-Hse

Region: 09  
Site ID: 0901077  
EPA ID: CAD008354052  
Site Name: MOBIL OIL CORP  
NPL: N  
FF: N  
OU: 00  
Action Code: PA  
Action Name: PA  
SEQ: 1  
Start Date: Not reported  
Finish Date: 1988-11-23 05:00:00  
Qual: L  
Current Action Lead: EPA Perf

Region: 09  
Site ID: 0901077  
EPA ID: CAD008354052  
Site Name: MOBIL OIL CORP  
NPL: N  
FF: N  
OU: 00  
Action Code: DS  
Action Name: DISCVRY  
SEQ: 1  
Start Date: 1980-08-01 04:00:00  
Finish Date: 1980-08-01 04:00:00  
Qual: Not reported

Map ID  
Direction  
Distance  
Elevation

MAP FINDINGS

Site

Database(s)

EDR ID Number  
EPA ID Number

**TORRANCE REFINING COMPANY LLC (Continued)**

**1000253665**

Current Action Lead: EPA Perf  
  
Region: 09  
Site ID: 0901077  
EPA ID: CAD008354052  
Site Name: MOBIL OIL CORP  
NPL: N  
FF: N  
OU: 00  
Action Code: PA  
Action Name: PA  
SEQ: 2  
Start Date: Not reported  
Finish Date: 1990-05-21 04:00:00  
Qual: N  
Current Action Lead: EPA Perf

Region: 09  
Site ID: 0901077  
EPA ID: CAD008354052  
Site Name: MOBIL OIL CORP  
NPL: N  
FF: N  
OU: 00  
Action Code: PA  
Action Name: PA  
SEQ: 3  
Start Date: 1985-04-01 06:00:00  
Finish Date: 1986-02-01 05:00:00  
Qual: L  
Current Action Lead: St Perf

**CORRACTS:**

EPA ID: CAD008354052  
EPA Region: 09  
Area Name: ENTIRE FACILITY  
Actual Date: 2006-04-07 00:00:00.0  
Action: CA750YE - Migration of Contaminated Groundwater under Control, Yes,  
Migration of Contaminated Groundwater Under Control has been verified  
NAICS Code(s): 324110  
Petroleum Refineries  
Original schedule date: 2006-04-07 00:00:00.0  
Schedule end date: Not reported

EPA ID: CAD008354052  
EPA Region: 09  
Area Name: ENTIRE FACILITY  
Actual Date: 2003-09-26 00:00:00.0  
Action: CA725YE - Current Human Exposures Under Control, Yes, Current Human  
Exposures Under Control has been verified  
NAICS Code(s): 324110  
Petroleum Refineries  
Original schedule date: 2003-09-26 00:00:00.0  
Schedule end date: Not reported

EPA ID: CAD008354052

Map ID  
Direction  
Distance  
Elevation

MAP FINDINGS

Site

Database(s)

EDR ID Number  
EPA ID Number

**TORRANCE REFINING COMPANY LLC (Continued)**

**1000253665**

EPA Region: 09  
Area Name: ENTIRE FACILITY  
Actual Date: 2001-03-09 00:00:00.0  
Action: CA750NO - Migration of Contaminated Groundwater under Control, Unacceptable migration of contaminated groundwater is observed or expected

NAICS Code(s): 324110  
Petroleum Refineries

Original schedule date: 2001-03-09 00:00:00.0  
Schedule end date: Not reported

EPA ID: CAD008354052  
EPA Region: 09  
Area Name: ENTIRE FACILITY  
Actual Date: 2001-03-09 00:00:00.0  
Action: CA725NO - Current Human Exposures Under Control, Current human exposures are NOT under control

NAICS Code(s): 324110  
Petroleum Refineries

Original schedule date: 2001-03-09 00:00:00.0  
Schedule end date: Not reported

EPA ID: CAD008354052  
EPA Region: 09  
Area Name: ENTIRE FACILITY  
Actual Date: 1994-09-21 00:00:00.0  
Action: CA225YE - Stabilization Measures Evaluation, This facility ,is amenable to stabilization activity based on the, status of corrective action work at the facility, technical factors, the degree of risk, timing considerations and administrative considerations

NAICS Code(s): 324110  
Petroleum Refineries

Original schedule date: 1994-09-21 00:00:00.0  
Schedule end date: Not reported

EPA ID: CAD008354052  
EPA Region: 09  
Area Name: ENTIRE FACILITY  
Actual Date: 1991-09-01 00:00:00.0  
Action: CA600SR - Stabilization Measures Implemented, Primary measure is source removal and/or treatment

NAICS Code(s): 324110  
Petroleum Refineries

Original schedule date: Not reported  
Schedule end date: Not reported

EPA ID: CAD008354052  
EPA Region: 09  
Area Name: GROUNDWATER  
Actual Date: 1990-10-03 00:00:00.0  
Action: CA200 - RFI Approved

NAICS Code(s): 324110  
Petroleum Refineries

Original schedule date: Not reported  
Schedule end date: Not reported

EPA ID: CAD008354052

Map ID  
Direction  
Distance  
Elevation

MAP FINDINGS

Site

Database(s)

EDR ID Number  
EPA ID Number

**TORRANCE REFINING COMPANY LLC (Continued)**

**1000253665**

EPA Region: 09  
Area Name: GROUNDWATER  
Actual Date: 1988-05-12 00:00:00.0  
Action: CA150 - RFI Workplan Approved  
NAICS Code(s): 324110  
Petroleum Refineries  
Original schedule date: Not reported  
Schedule end date: Not reported

EPA ID: CAD008354052  
EPA Region: 09  
Area Name: GROUNDWATER  
Actual Date: 1985-02-05 00:00:00.0  
Action: CA600GW - Stabilization Measures Implemented, Groundwater extraction and treatment  
NAICS Code(s): 324110  
Petroleum Refineries  
Original schedule date: Not reported  
Schedule end date: Not reported

**RCRA-TSDF:**

Date form received by agency: 2018-02-28 00:00:00.0  
Facility name: TORRANCE REFINING COMPANY LLC  
Facility address: 3700 WEST 190TH STREET  
TORRANCE, CA 90504-2929  
EPA ID: CAD008354052  
Mailing address: WEST 190TH STREET  
TORRANCE, CA 90504  
Contact: DIANE E LYNCH  
Contact address: WEST 190TH STREET  
TORRANCE, CA 90504  
Contact country: US  
Contact telephone: 310-212-4743  
Contact email: DIANE.LYNCH@PBFENERGY.COM  
EPA Region: 09  
Land type: Private  
Classification: TSDF  
Description: Handler is engaged in the treatment, storage or disposal of hazardous waste  
Classification: Large Quantity Generator  
Description: Handler: generates 1,000 kg or more of hazardous waste during any calendar month; or generates more than 1 kg of acutely hazardous waste during any calendar month; or generates more than 100 kg of any residue or contaminated soil, waste or other debris resulting from the cleanup of a spill, into or on any land or water, of acutely hazardous waste during any calendar month; or generates 1 kg or less of acutely hazardous waste during any calendar month, and accumulates more than 1 kg of acutely hazardous waste at any time; or generates 100 kg or less of any residue or contaminated soil, waste or other debris resulting from the cleanup of a spill, into or on any land or water, of acutely hazardous waste during any calendar month, and accumulates more than 100 kg of that material at any time

**Owner/Operator Summary:**

Owner/operator name: TORRANCE REFINING COMPANY LLC  
Owner/operator address: WEST 190TH STREET

Map ID  
Direction  
Distance  
Elevation

MAP FINDINGS

Site

Database(s)

EDR ID Number  
EPA ID Number

**TORRANCE REFINING COMPANY LLC (Continued)**

**1000253665**

TORRANCE, CA 90504  
Owner/operator country: US  
Owner/operator telephone: 310-212-4743  
Owner/operator email: DIANE.LYNCH@PBFENERGY.COM  
Owner/operator fax: Not reported  
Owner/operator extension: Not reported  
Legal status: Private  
Owner/Operator Type: Operator  
Owner/Op start date: 2016-07-01 00:00:00.  
Owner/Op end date: Not reported

Owner/operator name: TORRANCE REFINING COMPANY LLC  
Owner/operator address: WEST 190TH STREET  
TORRANCE, CA 90504

Owner/operator country: US  
Owner/operator telephone: 310-212-4743  
Owner/operator email: DIANE.LYNCH@PBFENERGY.COM  
Owner/operator fax: Not reported  
Owner/operator extension: Not reported  
Legal status: Private  
Owner/Operator Type: Owner  
Owner/Op start date: 2016-07-01 00:00:00.  
Owner/Op end date: Not reported

Handler Activities Summary:

U.S. importer of hazardous waste: No  
Mixed waste (haz. and radioactive): No  
Recycler of hazardous waste: No  
Transporter of hazardous waste: No  
Treater, storer or disposer of HW: No  
Underground injection activity: No  
On-site burner exemption: No  
Furnace exemption: No  
Used oil fuel burner: No  
Used oil processor: No  
User oil refiner: No  
Used oil fuel marketer to burner: No  
Used oil Specification marketer: No  
Used oil transfer facility: No  
Used oil transporter: No

Universal Waste Summary:

Waste type: E  
Accumulated waste on-site: No  
Generated waste on-site: Yes

Waste type: Batteries  
Accumulated waste on-site: Yes  
Generated waste on-site: Not reported

Waste type: Lamps  
Accumulated waste on-site: Yes  
Generated waste on-site: Not reported

Historical Generators:

Date form received by agency: 2016-07-06 00:00:00.0

Map ID  
Direction  
Distance  
Elevation

MAP FINDINGS

Site

Database(s)

EDR ID Number  
EPA ID Number

**TORRANCE REFINING COMPANY LLC (Continued)**

**1000253665**

Site name: TORRANCE REFINING COMPANY LLC  
Classification: Large Quantity Generator

Date form received by agency: 2016-03-01 00:00:00.0  
Site name: EXXONMOBIL OIL CORPORATION  
Classification: Large Quantity Generator

Date form received by agency: 2012-03-02 00:00:00.0  
Site name: EXXONMOBIL OIL CORP TORRANCE REFINERY  
Classification: Large Quantity Generator

Date form received by agency: 2010-08-03 00:00:00.0  
Site name: EXXONMOBIL OIL CORP TORRANCE REFINERY  
Classification: Large Quantity Generator

Date form received by agency: 2007-02-28 00:00:00.0  
Site name: EXXONMOBIL OIL CORP TORRANCE REFINERY  
Classification: Large Quantity Generator

Date form received by agency: 2006-02-28 00:00:00.0  
Site name: EXXONMOBIL OIL CORP TORRANCE REFINERY  
Classification: Large Quantity Generator

Date form received by agency: 2004-02-26 00:00:00.0  
Site name: EXXONMOBIL OIL CORP TORRANCE REFINERY  
Classification: Large Quantity Generator

Date form received by agency: 2002-02-21 00:00:00.0  
Site name: EXXONMOBIL OIL CORP TORRANCE REFINERY  
Classification: Large Quantity Generator

Date form received by agency: 2001-06-18 00:00:00.0  
Site name: EXXON MOBIL OIL CORP TORRANCE REFIN  
Classification: Large Quantity Generator

Date form received by agency: 2000-10-12 00:00:00.0  
Site name: MOBIL OIL CORP. TORRANCE REFINERY  
Classification: Large Quantity Generator

Date form received by agency: 1999-03-04 00:00:00.0  
Site name: MOBIL OIL CORP. - TORRANCE REFINERY  
Classification: Large Quantity Generator

Date form received by agency: 1996-09-01 00:00:00.0  
Site name: EXXON MOBIL OIL CORP TORRANCE REFIN  
Classification: Large Quantity Generator

Date form received by agency: 1996-04-01 00:00:00.0  
Site name: MOBIL OIL CORP. - TORRANCE REFINERY  
Classification: Large Quantity Generator

Date form received by agency: 1994-03-29 00:00:00.0  
Site name: MOBIL OIL CORP  
Classification: Large Quantity Generator

Date form received by agency: 1992-02-27 00:00:00.0  
Site name: MOBIL OIL CORP



Map ID  
Direction  
Distance  
Elevation

MAP FINDINGS

Site

Database(s)

EDR ID Number  
EPA ID Number

**TORRANCE REFINING COMPANY LLC (Continued)**

**1000253665**

Classification: Large Quantity Generator

Date form received by agency: 1991-04-03 00:00:00.0

Site name: MOBIL OIL CORPORATION

Classification: Large Quantity Generator

Hazardous Waste Summary:

- . Waste code: 122
- . Waste name: Alkaline solution without metals (pH > 12.5)
  
- . Waste code: 132
- . Waste name: Aqueous solution w/metals (< restricted levels and see waste code 121 for a list of metals)
  
- . Waste code: 134
- . Waste name: Aqueous solution with <10% total organic residues
  
- . Waste code: 141
- . Waste name: Off-specification, aged, or surplus inorganics
  
- . Waste code: 151
- . Waste name: Asbestos-containing waste
  
- . Waste code: 162
- . Waste name: Other spent catalyst
  
- . Waste code: 181
- . Waste name: Other inorganic solid waste
  
- . Waste code: 211
- . Waste name: Halogenated solvents (chloroform, methyl chloride, perchloroethylene, etc.)
  
- . Waste code: 212
- . Waste name: Oxygenated solvents (acetone, butanol, ethyl acetate, etc.)
  
- . Waste code: 213
- . Waste name: Hydrocarbon solvents (benzene, hexane, Stoddard, etc.)
  
- . Waste code: 214
- . Waste name: Unspecified solvent mixture
  
- . Waste code: 223
- . Waste name: Unspecified oil-containing waste
  
- . Waste code: 261
- . Waste name: Polychlorinated biphenyls and material containing PCB's
  
- . Waste code: 331
- . Waste name: Off-specification, aged, or surplus organics
  
- . Waste code: 343
- . Waste name: Unspecified organic liquid mixture
  
- . Waste code: 352
- . Waste name: Other organic solids

Map ID  
Direction  
Distance  
Elevation

MAP FINDINGS

Site

Database(s)

EDR ID Number  
EPA ID Number

**TORRANCE REFINING COMPANY LLC (Continued)**

**1000253665**

- . Waste code: 461
- . Waste name: Degreasing sludge
  
- . Waste code: 491
- . Waste name: Unspecified sludge waste
  
- . Waste code: 551
- . Waste name: Laboratory waste chemicals
  
- . Waste code: 611
- . Waste name: Contaminated soil from site clean-ups
  
- . Waste code: 725
- . Waste name: Liquids with mercury > 20 mg/l
  
- . Waste code: 726
- . Waste name: Liquids with nickel > 134 mg/l
  
- . Waste code: 731
- . Waste name: Liquids with polychlorinated biphenyls > 50 mg/l
  
- . Waste code: 741
- . Waste name: Liquids with halogenated organic compounds > 1000 mg/l
  
- . Waste code: 791
- . Waste name: Liquids with pH < 2
  
- . Waste code: D000
- . Waste name: Not Defined
  
- . Waste code: D001
- . Waste name: IGNITABLE WASTE
  
- . Waste code: D002
- . Waste name: CORROSIVE WASTE
  
- . Waste code: D003
- . Waste name: REACTIVE WASTE
  
- . Waste code: D004
- . Waste name: ARSENIC
  
- . Waste code: D005
- . Waste name: BARIUM
  
- . Waste code: D006
- . Waste name: CADMIUM
  
- . Waste code: D007
- . Waste name: CHROMIUM
  
- . Waste code: D008
- . Waste name: LEAD
  
- . Waste code: D009
- . Waste name: MERCURY

Map ID  
Direction  
Distance  
Elevation

MAP FINDINGS

Site

Database(s)

EDR ID Number  
EPA ID Number

**TORRANCE REFINING COMPANY LLC (Continued)**

**1000253665**

- . Waste code: D010
- . Waste name: SELENIUM
  
- . Waste code: D011
- . Waste name: SILVER
  
- . Waste code: D018
- . Waste name: BENZENE
  
- . Waste code: D022
- . Waste name: CHLOROFORM
  
- . Waste code: D023
- . Waste name: O-CRESOL
  
- . Waste code: D035
- . Waste name: METHYL ETHYL KETONE
  
- . Waste code: D039
- . Waste name: TETRACHLOROETHYLENE
  
- . Waste code: F001
- . Waste name: THE FOLLOWING SPENT HALOGENATED SOLVENTS USED IN DEGREASING: TETRACHLOROETHYLENE, TRICHLORETHYLENE, METHYLENE CHLORIDE, 1,1,1-TRICHLOROETHANE, CARBON TETRACHLORIDE AND CHLORINATED FLUOROCARBONS; ALL SPENT SOLVENT MIXTURES/BLENDS USED IN DEGREASING CONTAINING, BEFORE USE, A TOTAL OF TEN PERCENT OR MORE (BY VOLUME) OF ONE OR MORE OF THE ABOVE HALOGENATED SOLVENTS OR THOSE SOLVENTS LISTED IN F002, F004, AND F005; AND STILL BOTTOMS FROM THE RECOVERY OF THESE SPENT SOLVENTS AND SPENT SOLVENT MIXTURES.
  
- . Waste code: F002
- . Waste name: THE FOLLOWING SPENT HALOGENATED SOLVENTS: TETRACHLOROETHYLENE, METHYLENE CHLORIDE, TRICHLOROETHYLENE, 1,1,1-TRICHLOROETHANE, CHLOROBENZENE, 1,1,2-TRICHLORO-1,2,2-TRIFLUOROETHANE, ORTHO-DICHLOROBENZENE, TRICHLOROFLUOROMETHANE, AND 1,1,2, TRICHLOROETHANE; ALL SPENT SOLVENT MIXTURES/BLENDS CONTAINING, BEFORE USE, A TOTAL OF TEN PERCENT OR MORE (BY VOLUME) OF ONE OR MORE OF THE ABOVE HALOGENATED SOLVENTS OR THOSE SOLVENTS LISTED IN F001, F004, AND F005; AND STILL BOTTOMS FROM THE RECOVERY OF THESE SPENT SOLVENTS AND SPENT SOLVENT MIXTURES.
  
- . Waste code: F003
- . Waste name: THE FOLLOWING SPENT NONHALOGENATED SOLVENTS: XYLENE, ACETONE, ETHYL ACETATE, ETHYL BENZENE, ETHYL ETHER, METHYL ISOBUTYL KETONE, N-BUTYL ALCOHOL, CYCLOHEXANONE, AND METHANOL; ALL SPENT SOLVENT MIXTURES/BLENDS CONTAINING, BEFORE USE, ONLY THE ABOVE SPENT NONHALOGENATED SOLVENTS; AND ALL SPENT SOLVENT MIXTURES/BLENDS CONTAINING, BEFORE USE, ONE OR MORE OF THE ABOVE NONHALOGENATED SOLVENTS, AND A TOTAL OF TEN PERCENT OR MORE (BY VOLUME) OF ONE OR MORE OF THOSE SOLVENTS LISTED IN F001, F002, F004, AND F005; AND STILL BOTTOMS FROM THE RECOVERY OF THESE SPENT SOLVENTS AND SPENT SOLVENT MIXTURES.
  
- . Waste code: F005
- . Waste name: THE FOLLOWING SPENT NONHALOGENATED SOLVENTS: TOLUENE, METHYL ETHYL KETONE, CARBON DISULFIDE, ISOBUTANOL, PYRIDINE, BENZENE,

Map ID  
Direction  
Distance  
Elevation

MAP FINDINGS

Site

Database(s)

EDR ID Number  
EPA ID Number

**TORRANCE REFINING COMPANY LLC (Continued)**

**1000253665**

2-ETHOXYETHANOL, AND 2-NITROPROPANE; ALL SPENT SOLVENT MIXTURES/BLENDS CONTAINING, BEFORE USE, A TOTAL OF TEN PERCENT OR MORE (BY VOLUME) OF ONE OR MORE OF THE ABOVE NONHALOGENATED SOLVENTS OR THOSE SOLVENTS LISTED IN F001, F002, OR F004; AND STILL BOTTOMS FROM THE RECOVERY OF THESE SPENT SOLVENTS AND SPENT SOLVENT MIXTURES.

- . Waste code: F037
- . Waste name: PETROLEUM REFINERY PRIMARY OIL/WATER/SOLIDS SEPARATION SLUDGE - ANY SLUDGE GENERATED FROM THE GRAVITATIONAL SEPARATION OF OIL/WATER/SOLIDS DURING THE STORAGE OR TREATMENT OF PROCESS WASTEWATERS AND OILY COOLING WASTEWATERS FROM PETROLEUM REFINERIES. SUCH SLUDGES INCLUDE, BUT ARE NOT LIMITED TO, THOSE GENERATED IN OIL/WATER/SOLIDS SEPARATORS; TANKS AND IMPOUNDMENTS; DITCHES AND OTHER CONVEYANCES; SUMPS; AND STORM WATER UNITS RECEIVING DRY WEATHER FLOW. SLUDGES GENERATED IN STORM WATER UNITS THAT DO NOT RECEIVE DRY WEATHER FLOW, SLUDGES GENERATED IN AGGRESSIVE BIOLOGICAL TREATMENT UNITS AS DEFINED IN SECTION 261.31(B)(2) (INCLUDING SLUDGES GENERATED IN ONE OR MORE ADDITIONAL UNITS AFTER WASTEWATERS HAVE BEEN TREATED IN AGGRESSIVE BIOLOGICAL TREATMENT UNITS), AND K051 WASTES ARE EXEMPTED FROM THIS LISTING.
  
- . Waste code: F038
- . Waste name: PETROLEUM REFINERY SECONDARY (EMULSIFIED) OIL/WATER/SOLIDS SEPARATION SLUDGE - ANY SLUDGE AND/OR FLOAT GENERATED FROM THE PHYSICAL AND/OR CHEMICAL SEPARATION OF OIL/WATER/SOLIDS IN PROCESS WASTEWATERS AND OILY COOLING WASTEWATERS FROM PETROLEUM REFINERIES. SUCH WASTES INCLUDE, BUT ARE NOT LIMITED TO, ALL SLUDGES AND FLOATS GENERATED IN INDUCED AIR FLOTATION (IAF) UNITS, TANKS AND IMPOUNDMENTS, AND ALL SLUDGES GENERATED IN DAF UNITS. SLUDGES GENERATED IN STORMWATER UNITS THAT DO NOT RECEIVE DRY WEATHER FLOW, SLUDGES GENERATED IN AGGRESSIVE BIOLOGICAL TREATMENT UNITS AS DEFINED IN SECTION 261.31(B)(2) (INCLUDING SLUDGES GENERATED IN ONE OR MORE ADDITIONAL UNITS AFTER WASTEWATERS HAVE BEEN TREATED IN AGGRESSIVE BIOLOGICAL TREATMENT UNITS), AND F037, K048, AND K051 WASTES ARE EXEMPTED FROM THIS LISTING.
  
- . Waste code: K048
- . Waste name: DISSOLVED AIR FLOTATION (DAF) FLOAT FROM THE PETROLEUM REFINING INDUSTRY.
  
- . Waste code: K049
- . Waste name: SLOP OIL EMULSION SOLIDS FROM THE PETROLEUM REFINING INDUSTRY.
  
- . Waste code: K050
- . Waste name: HEAT EXCHANGER BUNDLE CLEANING SLUDGE FROM THE PETROLEUM REFINING INDUSTRY.
  
- . Waste code: K051
- . Waste name: API SEPARATOR SLUDGE FROM THE PETROLEUM REFINING INDUSTRY.
  
- . Waste code: K052
- . Waste name: TANK BOTTOMS (LEADED) FROM THE PETROLEUM REFINING INDUSTRY.
  
- . Waste code: K060
- . Waste name: AMMONIA STILL LIME SLUDGE FROM COKING OPERATIONS.
  
- . Waste code: K169

Map ID  
Direction  
Distance  
Elevation

MAP FINDINGS

Site

Database(s)

EDR ID Number  
EPA ID Number

**TORRANCE REFINING COMPANY LLC (Continued)**

**1000253665**

- . Waste name: CRUDE OIL STORAGE TANK SEDIMENT FROM PETROLEUM REFINING OPERATIONS
- . Waste code: K170
- . Waste name: CLARIFIED SLURRY OIL TANK SEDIMENT AND/OR IN-LINE FILTER/SEPARATION SOLIDS FROM PETROLEUM REFINING OPERATIONS
- . Waste code: K171
- . Waste name: SPENT HYDROTREATING CATALYST FROM PETROLEUM REFINING OPERATIONS, INCLUDING GUARD BEDS USED TO DESULFURIZE FEEDS TO OTHER CATALYTIC REACTORS (THIS LISTING DOES NOT INCLUDE INERT SUPPORT MEDIA)
- . Waste code: K172
- . Waste name: SPENT HYDROREFINING CATALYST FROM PETROLEUM REFINING OPERATIONS, INCLUDING GUARD BEDS USED TO DESULFURIZE FEEDS TO OTHER CATALYTIC REACTORS (THIS LISTING DOES NOT INCLUDE INERT SUPPORT MEDIA)
- . Waste code: P030
- . Waste name: CYANIDES (SOLUBLE CYANIDE SALTS), NOT OTHERWISE SPECIFIED
- . Waste code: P098
- . Waste name: POTASSIUM CYANIDE (OR) POTASSIUM CYANIDE K(CN)
- . Waste code: P105
- . Waste name: SODIUM AZIDE
- . Waste code: P119
- . Waste name: AMMONIUM VANADATE (OR) VANADIC ACID, AMMONIUM SALT
- . Waste code: P120
- . Waste name: VANADIUM OXIDE V2O5 (OR) VANADIUM PENTOXIDE
- . Waste code: U044
- . Waste name: CHLOROFORM (OR) METHANE, TRICHLORO-
- . Waste code: U154
- . Waste name: METHANOL (I) (OR) METHYL ALCOHOL (I)
- . Waste code: U160
- . Waste name: 2-BUTANONE, PEROXIDE (R,T) (OR) METHYL ETHYL KETONE PEROXIDE (R,T)
- . Waste code: U165
- . Waste name: NAPHTHALENE
- . Waste code: U169
- . Waste name: BENZENE, NITRO- (OR) NITROBENZENE (I,T)
- . Waste code: U186
- . Waste name: 1,3-PENTADIENE (I) (OR) 1-METHYLBUTADIENE (I)
- . Waste code: U188
- . Waste name: PHENOL
- . Waste code: U196
- . Waste name: PYRIDINE
- . Waste code: U210
- . Waste name: ETHENE, TETRACHLORO- (OR) TETRACHLOROETHYLENE

Map ID  
Direction  
Distance  
Elevation

MAP FINDINGS

Site

Database(s)

EDR ID Number  
EPA ID Number

**TORRANCE REFINING COMPANY LLC (Continued)**

**1000253665**

Biennial Reports:

Last Biennial Reporting Year: 2017

Annual Waste Handled:

Waste code:	D001
Waste name:	IGNITABLE HAZARDOUS WASTES ARE THOSE WASTES WHICH HAVE A FLASHPOINT OF LESS THAN 140 DEGREES FAHRENHEIT AS DETERMINED BY A PENSKEY-MARTENS CLOSED CUP FLASH POINT TESTER. ANOTHER METHOD OF DETERMINING THE FLASH POINT OF A WASTE IS TO REVIEW THE MATERIAL SAFETY DATA SHEET, WHICH CAN BE OBTAINED FROM THE MANUFACTURER OR DISTRIBUTOR OF THE MATERIAL. LACQUER THINNER IS AN EXAMPLE OF A COMMONLY USED SOLVENT WHICH WOULD BE CONSIDERED AS IGNITABLE HAZARDOUS WASTE.
Amount (Lbs):	5848393
Waste code:	D002
Waste name:	A WASTE WHICH HAS A PH OF LESS THAN 2 OR GREATER THAN 12.5 IS CONSIDERED TO BE A CORROSIVE HAZARDOUS WASTE. SODIUM HYDROXIDE, A CAUSTIC SOLUTION WITH A HIGH PH, IS OFTEN USED BY INDUSTRIES TO CLEAN OR DEGREASE PARTS. HYDROCHLORIC ACID, A SOLUTION WITH A LOW PH, IS USED BY MANY INDUSTRIES TO CLEAN METAL PARTS PRIOR TO PAINTING. WHEN THESE CAUSTIC OR ACID SOLUTIONS BECOME CONTAMINATED AND MUST BE DISPOSED, THE WASTE WOULD BE A CORROSIVE HAZARDOUS WASTE.
Amount (Lbs):	2450
Waste code:	D003
Waste name:	A MATERIAL IS CONSIDERED TO BE A REACTIVE HAZARDOUS WASTE IF IT IS NORMALLY UNSTABLE, REACTS VIOLENTLY WITH WATER, GENERATES TOXIC GASES WHEN EXPOSED TO WATER OR CORROSIVE MATERIALS, OR IF IT IS CAPABLE OF DETONATION OR EXPLOSION WHEN EXPOSED TO HEAT OR A FLAME. ONE EXAMPLE OF SUCH WASTE WOULD BY WASTE GUNPOWDER.
Amount (Lbs):	209930
Waste code:	D004
Waste name:	ARSENIC
Amount (Lbs):	862077
Waste code:	D006
Waste name:	CADMIUM
Amount (Lbs):	30200
Waste code:	D007
Waste name:	CHROMIUM
Amount (Lbs):	5841633
Waste code:	D008
Waste name:	LEAD
Amount (Lbs):	18920
Waste code:	D018
Waste name:	BENZENE
Amount (Lbs):	18747
Waste code:	F037
Waste name:	PETROLEUM REFINERY PRIMARY OIL/WATER/SOLIDS SEPARATION SLUDGE-ANY SLUDGE GENERATED FROM THE GRAVITATIONAL SEPARATION OF OIL/WATER/SOLIDS DURING THE STORAGE OR TREATMENT OF PROCESS WASTEWATERS AND OILY COOLING WASTEWATERS FROM PETROLEUM REFINERIES. SUCH SLUDGES INCLUDE,

Map ID  
Direction  
Distance  
Elevation

MAP FINDINGS

Site

Database(s)

EDR ID Number  
EPA ID Number

**TORRANCE REFINING COMPANY LLC (Continued)**

**1000253665**

BUT ARE NOT LIMITED TO, THOSE GENERATED IN: OIL/WATER/SOLIDS SEPARATORS; TANKS AND IMPOUNDMENTS; DITCHES AND OTHER CONVEYANCES; SUMPS; AND STORMWATER UNITS RECEIVING DRY WEATHER FLOW. SLUDGE GENERATED IN STORMWATER UNITS THAT DO NOT RECEIVE DRY WEATHER FLOW, SLUDGES GENERATED FROM NON-CONTACT ONCE-THROUGH COOLING WATERS SEGREGATED FOR TREATMENT FROM OTHER PROCESS OR OILY COOLING WATERS, SLUDGES GENERATED IN AGGRESSIVE BIOLOGICAL TREATMENT UNITS AS DEFINED IN SECTION 261.31(B)(2) (INCLUDING SLUDGES GENERATED IN ONE OR MORE ADDITIONAL UNITS AFTER WASTEWATERS HAVE BEEN TREATED IN AGGRESSIVE BIOLOGICAL TREATMENT UNITS) AND K051 WASTES ARE NOT INCLUDED IN THIS LISTING.

Amount (Lbs): 2300

Waste code: K171

Waste name: Spent hydrotreating catalyst from petroleum refining operations, including guard beds used to desulfurize feeds to other catalytic reactors (excludes inert support media)

Amount (Lbs): 862077

**Corrective Action Summary:**

Event date: 1985-02-05 00:00:00.0  
Event: STABILIZATION/INTERIM MEASURES DECISION-GROUNDWATER EXTRACTION & TREATMENT

Event date: 1985-02-25 00:00:00.0  
Event: INVESTIGATION IMPOSITION

Event date: 1985-02-25 00:00:00.0  
Event: REFERRED TO A NON-RCRA AUTHORITY

Event date: 1988-05-12 00:00:00.0  
Event: INVESTIGATION WORKPLAN APPROVED

Event date: 1989-11-30 00:00:00.0  
Event: STABILIZATION CONSTRUCTION COMPLETED

Event date: 1990-04-17 00:00:00.0  
Event: DEFERRAL TO ANOTHER AGENCY

Event date: 1990-04-17 00:00:00.0  
Event: PA OR CERCLA INSPECTION

Event date: 1990-05-21 00:00:00.0  
Event: NCAPS RANKING/PRIORITY

Event date: 1990-05-21 00:00:00.0  
Event: PA OR CERCLA INSPECTION

Event date: 1990-05-21 00:00:00.0  
Event: LEAD AGENCY DETERMINATION

Event date: 1990-05-21 00:00:00.0  
Event: CA PRIORITIZATION-HIGH CA PRIORITY

Event date: 1990-08-31 00:00:00.0  
Event: HUMAN EXPOSURES CONTROLLED DETERMINATION-FACILITY DOES NOT MEET

Map ID  
Direction  
Distance  
Elevation

MAP FINDINGS

Site

Database(s)

EDR ID Number  
EPA ID Number

**TORRANCE REFINING COMPANY LLC (Continued)**

**1000253665**

DEFINITION

Event date:	1990-08-31 00:00:00.0
Event:	RELEASE TO GW CONTROLLED DETERMINATION-YES, APPLICABLE AS OF THIS DATE
Event date:	1990-10-03 00:00:00.0
Event:	INVESTIGATION COMPLETE
Event date:	1991-09-01 00:00:00.0
Event:	STABILIZATION/INTERIM MEASURES DECISION-PRIMARY MEAS IS SOURCE REMOVL &/OR TRT
Event date:	1991-10-31 00:00:00.0
Event:	DEFERRAL TO ANOTHER AGENCY
Event date:	1993-06-30 00:00:00.0
Event:	STABILIZATION CONSTRUCTION COMPLETED
Event date:	1994-09-21 00:00:00.0
Event:	STABILIZATION MEASURES EVALUATION-FACILITY IS AMENABLE TO STABILIZATION
Event date:	1994-09-21 00:00:00.0
Event:	CA PRIORITIZATION-HIGH CA PRIORITY
Event date:	1994-09-21 00:00:00.0
Event:	STABILIZATION MEASURES EVALUATION-FACILITY IS AMENABLE TO STABILIZATION
Event date:	1997-11-04 00:00:00.0
Event:	REFERRED TO A NON-RCRA AUTHORITY
Event date:	1999-12-16 00:00:00.0
Event:	REFERRED TO A NON-RCRA AUTHORITY
Event date:	2001-03-09 00:00:00.0
Event:	RELEASE TO GW CONTROLLED DETERMINATION-FACILITY DOES NOT MEET DEFINITION
Event date:	2001-03-09 00:00:00.0
Event:	HUMAN EXPOSURES CONTROLLED DETERMINATION-FACILITY DOES NOT MEET DEFINITION
Event date:	2001-03-09 00:00:00.0
Event:	RELEASE TO GW CONTROLLED DETERMINATION-FACILITY DOES NOT MEET DEFINITION
Event date:	2001-03-09 00:00:00.0
Event:	HUMAN EXPOSURES CONTROLLED DETERMINATION-FACILITY DOES NOT MEET DEFINITION
Event date:	2003-09-26 00:00:00.0
Event:	HUMAN EXPOSURES CONTROLLED DETERMINATION-YES, APPLICABLE AS OF THIS DATE
Event date:	2003-09-26 00:00:00.0
Event:	HUMAN EXPOSURES CONTROLLED DETERMINATION-YES, APPLICABLE AS OF THIS



Map ID  
Direction  
Distance  
Elevation

MAP FINDINGS

Site

Database(s)

EDR ID Number  
EPA ID Number

**TORRANCE REFINING COMPANY LLC (Continued)**

**1000253665**

DATE

Event date: 2003-09-30 00:00:00.0  
Event: RFA COMPLETED-ASSESSMENT WAS A RFA

Event date: 2006-04-07 00:00:00.0  
Event: RELEASE TO GW CONTROLLED DETERMINATION-YES, APPLICABLE AS OF THIS DATE

Event date: 2006-04-07 00:00:00.0  
Event: RELEASE TO GW CONTROLLED DETERMINATION-YES, APPLICABLE AS OF THIS DATE

Event date: Not reported  
Event: REEVALUATE IN FY

Facility Has Received Notices of Violations:

Regulation violated: Not reported  
Area of violation: Permits - General Information  
Date violation determined: 2017-03-24 00:00:00.0  
Date achieved compliance: Not reported  
Violation lead agency: EPA  
Enforcement action: COMPLIANCE EVALUATION INSPECTION ON-SITE  
Enforcement action date: Not reported  
Enf. disposition status: Not reported  
Enf. disp. status date: Not reported  
Enforcement lead agency: Not reported  
Proposed penalty amount: Not reported  
Final penalty amount: Not reported  
Paid penalty amount: Not reported

Regulation violated: Not reported  
Area of violation: TSD IS-General Facility Standards  
Date violation determined: 2017-03-24 00:00:00.0  
Date achieved compliance: Not reported  
Violation lead agency: EPA  
Enforcement action: COMPLIANCE EVALUATION INSPECTION ON-SITE  
Enforcement action date: Not reported  
Enf. disposition status: Not reported  
Enf. disp. status date: Not reported  
Enforcement lead agency: Not reported  
Proposed penalty amount: Not reported  
Final penalty amount: Not reported  
Paid penalty amount: Not reported

Regulation violated: Not reported  
Area of violation: Generators - General  
Date violation determined: 2017-03-24 00:00:00.0  
Date achieved compliance: Not reported  
Violation lead agency: EPA  
Enforcement action: COMPLIANCE EVALUATION INSPECTION ON-SITE  
Enforcement action date: Not reported  
Enf. disposition status: Not reported  
Enf. disp. status date: Not reported  
Enforcement lead agency: Not reported  
Proposed penalty amount: Not reported  
Final penalty amount: Not reported  
Paid penalty amount: Not reported

Map ID  
Direction  
Distance  
Elevation

MAP FINDINGS

Site

Database(s)

EDR ID Number  
EPA ID Number

**TORRANCE REFINING COMPANY LLC (Continued)**

**1000253665**

Regulation violated: Not reported  
Area of violation: Generators - General  
Date violation determined: 2016-12-05 00:00:00.0  
Date achieved compliance: 2018-08-01 00:00:00.0  
Violation lead agency: State  
Enforcement action: NON-FINANCIAL RECORD REVIEW  
Enforcement action date: 2017-03-24 00:00:00.0  
Enf. disposition status: Not reported  
Enf. disp. status date: Not reported  
Enforcement lead agency: State  
Proposed penalty amount: Not reported  
Final penalty amount: Not reported  
Paid penalty amount: Not reported

Regulation violated: Not reported  
Area of violation: Generators - General  
Date violation determined: 2016-12-05 00:00:00.0  
Date achieved compliance: 2018-08-01 00:00:00.0  
Violation lead agency: State  
Enforcement action: NON-FINANCIAL RECORD REVIEW  
Enforcement action date: 2018-03-02 00:00:00.0  
Enf. disposition status: Not reported  
Enf. disp. status date: Not reported  
Enforcement lead agency: State  
Proposed penalty amount: Not reported  
Final penalty amount: Not reported  
Paid penalty amount: Not reported

Regulation violated: Not reported  
Area of violation: Permits - General Information  
Date violation determined: 2016-12-05 00:00:00.0  
Date achieved compliance: 2019-01-23 00:00:00.0  
Violation lead agency: State  
Enforcement action: NON-FINANCIAL RECORD REVIEW  
Enforcement action date: 2017-03-24 00:00:00.0  
Enf. disposition status: Not reported  
Enf. disp. status date: Not reported  
Enforcement lead agency: State  
Proposed penalty amount: Not reported  
Final penalty amount: Not reported  
Paid penalty amount: Not reported

Regulation violated: Not reported  
Area of violation: Generators - General  
Date violation determined: 2016-12-05 00:00:00.0  
Date achieved compliance: 2018-08-01 00:00:00.0  
Violation lead agency: State  
Enforcement action: NON-FINANCIAL RECORD REVIEW  
Enforcement action date: 2018-06-14 00:00:00.0  
Enf. disposition status: Not reported  
Enf. disp. status date: Not reported  
Enforcement lead agency: State  
Proposed penalty amount: Not reported  
Final penalty amount: 150000  
Paid penalty amount: Not reported

Regulation violated: Not reported

Map ID  
Direction  
Distance  
Elevation

MAP FINDINGS

Site

Database(s)

EDR ID Number  
EPA ID Number

**TORRANCE REFINING COMPANY LLC (Continued)**

**1000253665**

Area of violation: State Statute or Regulation  
Date violation determined: 2016-12-05 00:00:00.0  
Date achieved compliance: Not reported  
Violation lead agency: State  
Enforcement action: NON-FINANCIAL RECORD REVIEW  
Enforcement action date: 2017-03-24 00:00:00.0  
Enf. disposition status: Not reported  
Enf. disp. status date: Not reported  
Enforcement lead agency: State  
Proposed penalty amount: Not reported  
Final penalty amount: Not reported  
Paid penalty amount: Not reported

Regulation violated: Not reported  
Area of violation: TSD IS-General Facility Standards  
Date violation determined: 2016-12-05 00:00:00.0  
Date achieved compliance: 2018-08-01 00:00:00.0  
Violation lead agency: State  
Enforcement action: NON-FINANCIAL RECORD REVIEW  
Enforcement action date: 2018-03-02 00:00:00.0  
Enf. disposition status: Not reported  
Enf. disp. status date: Not reported  
Enforcement lead agency: State  
Proposed penalty amount: Not reported  
Final penalty amount: Not reported  
Paid penalty amount: Not reported

Regulation violated: Not reported  
Area of violation: Permits - General Information  
Date violation determined: 2016-12-05 00:00:00.0  
Date achieved compliance: 2018-08-01 00:00:00.0  
Violation lead agency: State  
Enforcement action: NON-FINANCIAL RECORD REVIEW  
Enforcement action date: Not reported  
Enf. disposition status: Not reported  
Enf. disp. status date: Not reported  
Enforcement lead agency: Not reported  
Proposed penalty amount: Not reported  
Final penalty amount: Not reported  
Paid penalty amount: Not reported

Regulation violated: Not reported  
Area of violation: State Statute or Regulation  
Date violation determined: 2016-12-05 00:00:00.0  
Date achieved compliance: Not reported  
Violation lead agency: State  
Enforcement action: NON-FINANCIAL RECORD REVIEW  
Enforcement action date: 2018-06-14 00:00:00.0  
Enf. disposition status: Not reported  
Enf. disp. status date: Not reported  
Enforcement lead agency: State  
Proposed penalty amount: Not reported  
Final penalty amount: 150000  
Paid penalty amount: Not reported

Regulation violated: Not reported  
Area of violation: Permits - General Information

Map ID  
Direction  
Distance  
Elevation

MAP FINDINGS

Site

Database(s)

EDR ID Number  
EPA ID Number

**TORRANCE REFINING COMPANY LLC (Continued)**

**1000253665**

Date violation determined: 2016-12-05 00:00:00.0  
Date achieved compliance: 2018-08-01 00:00:00.0  
Violation lead agency: State  
Enforcement action: NON-FINANCIAL RECORD REVIEW  
Enforcement action date: 2017-03-24 00:00:00.0  
Enf. disposition status: Not reported  
Enf. disp. status date: Not reported  
Enforcement lead agency: State  
Proposed penalty amount: Not reported  
Final penalty amount: Not reported  
Paid penalty amount: Not reported

Regulation violated: Not reported  
Area of violation: State Statute or Regulation  
Date violation determined: 2016-12-05 00:00:00.0  
Date achieved compliance: Not reported  
Violation lead agency: State  
Enforcement action: NON-FINANCIAL RECORD REVIEW  
Enforcement action date: 2018-03-02 00:00:00.0  
Enf. disposition status: Not reported  
Enf. disp. status date: Not reported  
Enforcement lead agency: State  
Proposed penalty amount: Not reported  
Final penalty amount: Not reported  
Paid penalty amount: Not reported

Regulation violated: Not reported  
Area of violation: TSD IS-General Facility Standards  
Date violation determined: 2016-12-05 00:00:00.0  
Date achieved compliance: 2018-08-01 00:00:00.0  
Violation lead agency: State  
Enforcement action: NON-FINANCIAL RECORD REVIEW  
Enforcement action date: 2017-03-24 00:00:00.0  
Enf. disposition status: Not reported  
Enf. disp. status date: Not reported  
Enforcement lead agency: State  
Proposed penalty amount: Not reported  
Final penalty amount: Not reported  
Paid penalty amount: Not reported

Regulation violated: Not reported  
Area of violation: Generators - General  
Date violation determined: 2016-12-05 00:00:00.0  
Date achieved compliance: 2018-08-01 00:00:00.0  
Violation lead agency: State  
Enforcement action: NON-FINANCIAL RECORD REVIEW  
Enforcement action date: Not reported  
Enf. disposition status: Not reported  
Enf. disp. status date: Not reported  
Enforcement lead agency: Not reported  
Proposed penalty amount: Not reported  
Final penalty amount: Not reported  
Paid penalty amount: Not reported

Regulation violated: Not reported  
Area of violation: Permits - General Information  
Date violation determined: 2016-12-05 00:00:00.0

Map ID  
Direction  
Distance  
Elevation

MAP FINDINGS

Site

Database(s)

EDR ID Number  
EPA ID Number

**TORRANCE REFINING COMPANY LLC (Continued)**

**1000253665**

Date achieved compliance: 2018-08-01 00:00:00.0  
Violation lead agency: State  
Enforcement action: NON-FINANCIAL RECORD REVIEW  
Enforcement action date: 2018-06-14 00:00:00.0  
Enf. disposition status: Not reported  
Enf. disp. status date: Not reported  
Enforcement lead agency: State  
Proposed penalty amount: Not reported  
Final penalty amount: 150000  
Paid penalty amount: Not reported

Regulation violated: Not reported  
Area of violation: Permits - General Information  
Date violation determined: 2016-12-05 00:00:00.0  
Date achieved compliance: 2019-01-23 00:00:00.0  
Violation lead agency: State  
Enforcement action: NON-FINANCIAL RECORD REVIEW  
Enforcement action date: Not reported  
Enf. disposition status: Not reported  
Enf. disp. status date: Not reported  
Enforcement lead agency: Not reported  
Proposed penalty amount: Not reported  
Final penalty amount: Not reported  
Paid penalty amount: Not reported

Regulation violated: Not reported  
Area of violation: Permits - General Information  
Date violation determined: 2016-12-05 00:00:00.0  
Date achieved compliance: 2019-01-23 00:00:00.0  
Violation lead agency: State  
Enforcement action: NON-FINANCIAL RECORD REVIEW  
Enforcement action date: 2018-06-14 00:00:00.0  
Enf. disposition status: Not reported  
Enf. disp. status date: Not reported  
Enforcement lead agency: State  
Proposed penalty amount: Not reported  
Final penalty amount: 150000  
Paid penalty amount: Not reported

Regulation violated: Not reported  
Area of violation: TSD IS-General Facility Standards  
Date violation determined: 2016-12-05 00:00:00.0  
Date achieved compliance: 2018-08-01 00:00:00.0  
Violation lead agency: State  
Enforcement action: NON-FINANCIAL RECORD REVIEW  
Enforcement action date: 2018-06-14 00:00:00.0  
Enf. disposition status: Not reported  
Enf. disp. status date: Not reported  
Enforcement lead agency: State  
Proposed penalty amount: Not reported  
Final penalty amount: 150000  
Paid penalty amount: Not reported

Regulation violated: Not reported  
Area of violation: State Statute or Regulation  
Date violation determined: 2016-12-05 00:00:00.0  
Date achieved compliance: Not reported

Map ID  
Direction  
Distance  
Elevation

MAP FINDINGS

Site

Database(s)

EDR ID Number  
EPA ID Number

**TORRANCE REFINING COMPANY LLC (Continued)**

**1000253665**

Violation lead agency: State  
Enforcement action: NON-FINANCIAL RECORD REVIEW  
Enforcement action date: Not reported  
Enf. disposition status: Not reported  
Enf. disp. status date: Not reported  
Enforcement lead agency: Not reported  
Proposed penalty amount: Not reported  
Final penalty amount: Not reported  
Paid penalty amount: Not reported

Regulation violated: Not reported  
Area of violation: Permits - General Information  
Date violation determined: 2016-12-05 00:00:00.0  
Date achieved compliance: 2018-08-01 00:00:00.0  
Violation lead agency: State  
Enforcement action: NON-FINANCIAL RECORD REVIEW  
Enforcement action date: 2018-03-02 00:00:00.0  
Enf. disposition status: Not reported  
Enf. disp. status date: Not reported  
Enforcement lead agency: State  
Proposed penalty amount: Not reported  
Final penalty amount: Not reported  
Paid penalty amount: Not reported

Regulation violated: Not reported  
Area of violation: Permits - General Information  
Date violation determined: 2016-12-05 00:00:00.0  
Date achieved compliance: 2019-01-23 00:00:00.0  
Violation lead agency: State  
Enforcement action: NON-FINANCIAL RECORD REVIEW  
Enforcement action date: 2018-03-02 00:00:00.0  
Enf. disposition status: Not reported  
Enf. disp. status date: Not reported  
Enforcement lead agency: State  
Proposed penalty amount: Not reported  
Final penalty amount: Not reported  
Paid penalty amount: Not reported

Regulation violated: Not reported  
Area of violation: Generators - Pre-transport  
Date violation determined: 2016-09-14 00:00:00.0  
Date achieved compliance: 2016-09-14 00:00:00.0  
Violation lead agency: State  
Enforcement action: COMPLIANCE EVALUATION INSPECTION ON-SITE  
Enforcement action date: Not reported  
Enf. disposition status: Not reported  
Enf. disp. status date: Not reported  
Enforcement lead agency: Not reported  
Proposed penalty amount: Not reported  
Final penalty amount: Not reported  
Paid penalty amount: Not reported

Regulation violated: Not reported  
Area of violation: TSD IS-Financial Requirements  
Date violation determined: 2010-07-20 00:00:00.0  
Date achieved compliance: 2010-10-01 00:00:00.0  
Violation lead agency: State

Map ID  
Direction  
Distance  
Elevation

MAP FINDINGS

Site

Database(s)

EDR ID Number  
EPA ID Number

**TORRANCE REFINING COMPANY LLC (Continued)**

**1000253665**

Enforcement action: FINANCIAL RECORD REVIEW  
Enforcement action date: 2010-07-20 00:00:00.0  
Enf. disposition status: Not reported  
Enf. disp. status date: Not reported  
Enforcement lead agency: State  
Proposed penalty amount: Not reported  
Final penalty amount: Not reported  
Paid penalty amount: Not reported

Regulation violated: Not reported  
Area of violation: Generators - General  
Date violation determined: 2009-06-19 00:00:00.0  
Date achieved compliance: 2009-08-05 00:00:00.0  
Violation lead agency: State  
Enforcement action: SIGNIFICANT NON-COMPLIER  
Enforcement action date: 2009-07-22 00:00:00.0  
Enf. disposition status: Not reported  
Enf. disp. status date: Not reported  
Enforcement lead agency: State  
Proposed penalty amount: Not reported  
Final penalty amount: Not reported  
Paid penalty amount: Not reported

Regulation violated: Not reported  
Area of violation: TSD - Preparedness and Prevention  
Date violation determined: 2003-08-06 00:00:00.0  
Date achieved compliance: 2007-02-15 00:00:00.0  
Violation lead agency: State  
Enforcement action: FACILITY SELF DISCLOSURE  
Enforcement action date: Not reported  
Enf. disposition status: Not reported  
Enf. disp. status date: Not reported  
Enforcement lead agency: Not reported  
Proposed penalty amount: Not reported  
Final penalty amount: Not reported  
Paid penalty amount: Not reported

Regulation violated: Not reported  
Area of violation: TSD - Preparedness and Prevention  
Date violation determined: 2003-08-06 00:00:00.0  
Date achieved compliance: 2007-02-15 00:00:00.0  
Violation lead agency: State  
Enforcement action: FACILITY SELF DISCLOSURE  
Enforcement action date: 2007-01-26 00:00:00.0  
Enf. disposition status: Not reported  
Enf. disp. status date: Not reported  
Enforcement lead agency: State  
Proposed penalty amount: Not reported  
Final penalty amount: 650000  
Paid penalty amount: Not reported

Regulation violated: Not reported  
Area of violation: TSD - Preparedness and Prevention  
Date violation determined: 2003-08-06 00:00:00.0  
Date achieved compliance: 2007-02-15 00:00:00.0  
Violation lead agency: State  
Enforcement action: FACILITY SELF DISCLOSURE

Map ID  
Direction  
Distance  
Elevation

MAP FINDINGS

Site

Database(s)

EDR ID Number  
EPA ID Number

**TORRANCE REFINING COMPANY LLC (Continued)**

**1000253665**

Enforcement action date: 2003-12-31 00:00:00.0  
Enf. disposition status: Not reported  
Enf. disp. status date: Not reported  
Enforcement lead agency: State  
Proposed penalty amount: Not reported  
Final penalty amount: Not reported  
Paid penalty amount: Not reported

Regulation violated: Not reported  
Area of violation: TSD - General Facility Standards  
Date violation determined: 2001-04-24 00:00:00.0  
Date achieved compliance: 2001-04-26 00:00:00.0  
Violation lead agency: State  
Enforcement action: COMPLIANCE EVALUATION INSPECTION ON-SITE  
Enforcement action date: 2001-04-26 00:00:00.0  
Enf. disposition status: Not reported  
Enf. disp. status date: Not reported  
Enforcement lead agency: State  
Proposed penalty amount: Not reported  
Final penalty amount: Not reported  
Paid penalty amount: Not reported

Regulation violated: Not reported  
Area of violation: Generators - Records/Reporting  
Date violation determined: 2001-04-24 00:00:00.0  
Date achieved compliance: 2001-04-26 00:00:00.0  
Violation lead agency: State  
Enforcement action: COMPLIANCE EVALUATION INSPECTION ON-SITE  
Enforcement action date: 2001-04-26 00:00:00.0  
Enf. disposition status: Not reported  
Enf. disp. status date: Not reported  
Enforcement lead agency: State  
Proposed penalty amount: Not reported  
Final penalty amount: Not reported  
Paid penalty amount: Not reported

Regulation violated: Not reported  
Area of violation: Generators - General  
Date violation determined: 2001-04-24 00:00:00.0  
Date achieved compliance: 2001-04-26 00:00:00.0  
Violation lead agency: State  
Enforcement action: COMPLIANCE EVALUATION INSPECTION ON-SITE  
Enforcement action date: 2001-04-26 00:00:00.0  
Enf. disposition status: Not reported  
Enf. disp. status date: Not reported  
Enforcement lead agency: State  
Proposed penalty amount: Not reported  
Final penalty amount: Not reported  
Paid penalty amount: Not reported

Regulation violated: Not reported  
Area of violation: TSD - General Facility Standards  
Date violation determined: 2000-04-18 00:00:00.0  
Date achieved compliance: 2000-04-18 00:00:00.0  
Violation lead agency: State  
Enforcement action: COMPLIANCE EVALUATION INSPECTION ON-SITE  
Enforcement action date: 2000-07-03 00:00:00.0



Map ID  
Direction  
Distance  
Elevation

MAP FINDINGS

Site

Database(s)

EDR ID Number  
EPA ID Number

**TORRANCE REFINING COMPANY LLC (Continued)**

**1000253665**

Enf. disposition status: Not reported  
Enf. disp. status date: Not reported  
Enforcement lead agency: State  
Proposed penalty amount: Not reported  
Final penalty amount: Not reported  
Paid penalty amount: Not reported

Regulation violated: F - 262.50-60  
Area of violation: Generators - General  
Date violation determined: 1996-02-27 00:00:00.0  
Date achieved compliance: 1999-06-02 00:00:00.0  
Violation lead agency: State  
Enforcement action: COMPLIANCE EVALUATION INSPECTION ON-SITE  
Enforcement action date: 1996-02-15 00:00:00.0  
Enf. disposition status: Not reported  
Enf. disp. status date: Not reported  
Enforcement lead agency: State  
Proposed penalty amount: Not reported  
Final penalty amount: Not reported  
Paid penalty amount: Not reported

Regulation violated: F - 262.20-23.B  
Area of violation: Generators - General  
Date violation determined: 1996-02-15 00:00:00.0  
Date achieved compliance: 1999-06-02 00:00:00.0  
Violation lead agency: State  
Enforcement action: COMPLIANCE EVALUATION INSPECTION ON-SITE  
Enforcement action date: 1996-02-15 00:00:00.0  
Enf. disposition status: Not reported  
Enf. disp. status date: Not reported  
Enforcement lead agency: State  
Proposed penalty amount: Not reported  
Final penalty amount: Not reported  
Paid penalty amount: Not reported

Regulation violated: FR - 264.10-18.B  
Area of violation: TSD - General  
Date violation determined: 1995-06-19 00:00:00.0  
Date achieved compliance: 1995-12-04 00:00:00.0  
Violation lead agency: State  
Enforcement action: COMPLIANCE EVALUATION INSPECTION ON-SITE  
Enforcement action date: 1995-06-19 00:00:00.0  
Enf. disposition status: Not reported  
Enf. disp. status date: Not reported  
Enforcement lead agency: State  
Proposed penalty amount: Not reported  
Final penalty amount: Not reported  
Paid penalty amount: Not reported

Regulation violated: Not reported  
Area of violation: TSD - General Facility Standards  
Date violation determined: 1995-06-19 00:00:00.0  
Date achieved compliance: 1995-12-04 00:00:00.0  
Violation lead agency: State  
Enforcement action: COMPLIANCE EVALUATION INSPECTION ON-SITE  
Enforcement action date: 1995-06-19 00:00:00.0  
Enf. disposition status: Not reported

Map ID  
Direction  
Distance  
Elevation

MAP FINDINGS

Site

Database(s)

EDR ID Number  
EPA ID Number

**TORRANCE REFINING COMPANY LLC (Continued)**

**1000253665**

Enf. disp. status date: Not reported  
Enforcement lead agency: State  
Proposed penalty amount: Not reported  
Final penalty amount: Not reported  
Paid penalty amount: Not reported

Regulation violated: Not reported  
Area of violation: TSD - General Facility Standards  
Date violation determined: 1995-06-19 00:00:00.0  
Date achieved compliance: 1995-12-04 00:00:00.0  
Violation lead agency: State  
Enforcement action: COMPLIANCE EVALUATION INSPECTION ON-SITE  
Enforcement action date: 2000-06-30 00:00:00.0  
Enf. disposition status: Not reported  
Enf. disp. status date: Not reported  
Enforcement lead agency: State  
Proposed penalty amount: Not reported  
Final penalty amount: 30000  
Paid penalty amount: Not reported

Regulation violated: FR - 264.30-37.C  
Area of violation: TSD - General  
Date violation determined: 1993-07-09 00:00:00.0  
Date achieved compliance: 1993-09-30 00:00:00.0  
Violation lead agency: State  
Enforcement action: COMPLIANCE EVALUATION INSPECTION ON-SITE  
Enforcement action date: 1993-07-09 00:00:00.0  
Enf. disposition status: Not reported  
Enf. disp. status date: Not reported  
Enforcement lead agency: State  
Proposed penalty amount: Not reported  
Final penalty amount: Not reported  
Paid penalty amount: Not reported

Regulation violated: FR - 264.50-56.D  
Area of violation: TSD - General  
Date violation determined: 1993-07-09 00:00:00.0  
Date achieved compliance: 1993-09-30 00:00:00.0  
Violation lead agency: State  
Enforcement action: COMPLIANCE EVALUATION INSPECTION ON-SITE  
Enforcement action date: 1993-07-09 00:00:00.0  
Enf. disposition status: Not reported  
Enf. disp. status date: Not reported  
Enforcement lead agency: State  
Proposed penalty amount: Not reported  
Final penalty amount: Not reported  
Paid penalty amount: Not reported

Regulation violated: FR - 264.70-77.E  
Area of violation: TSD - General  
Date violation determined: 1993-07-09 00:00:00.0  
Date achieved compliance: 1993-09-30 00:00:00.0  
Violation lead agency: State  
Enforcement action: COMPLIANCE EVALUATION INSPECTION ON-SITE  
Enforcement action date: 1993-07-09 00:00:00.0  
Enf. disposition status: Not reported  
Enf. disp. status date: Not reported

Map ID  
Direction  
Distance  
Elevation

MAP FINDINGS

Site

Database(s)

EDR ID Number  
EPA ID Number

**TORRANCE REFINING COMPANY LLC (Continued)**

**1000253665**

Enforcement lead agency: State  
Proposed penalty amount: Not reported  
Final penalty amount: Not reported  
Paid penalty amount: Not reported

Regulation violated: FR - 264.170-177.I  
Area of violation: TSD - General  
Date violation determined: 1993-07-09 00:00:00.0  
Date achieved compliance: 1993-09-30 00:00:00.0  
Violation lead agency: State  
Enforcement action: COMPLIANCE EVALUATION INSPECTION ON-SITE  
Enforcement action date: 1993-07-09 00:00:00.0  
Enf. disposition status: Not reported  
Enf. disp. status date: Not reported  
Enforcement lead agency: State  
Proposed penalty amount: Not reported  
Final penalty amount: Not reported  
Paid penalty amount: Not reported

Regulation violated: FR - 270  
Area of violation: TSD - General  
Date violation determined: 1993-07-09 00:00:00.0  
Date achieved compliance: 1993-09-30 00:00:00.0  
Violation lead agency: State  
Enforcement action: COMPLIANCE EVALUATION INSPECTION ON-SITE  
Enforcement action date: 1993-07-09 00:00:00.0  
Enf. disposition status: Not reported  
Enf. disp. status date: Not reported  
Enforcement lead agency: State  
Proposed penalty amount: Not reported  
Final penalty amount: Not reported  
Paid penalty amount: Not reported

Regulation violated: FR - 264.170-177.I  
Area of violation: TSD - General  
Date violation determined: 1993-07-09 00:00:00.0  
Date achieved compliance: 1993-09-30 00:00:00.0  
Violation lead agency: State  
Enforcement action: COMPLIANCE EVALUATION INSPECTION ON-SITE  
Enforcement action date: 1993-08-31 00:00:00.0  
Enf. disposition status: Not reported  
Enf. disp. status date: Not reported  
Enforcement lead agency: State  
Proposed penalty amount: 1300  
Final penalty amount: 1300  
Paid penalty amount: 1300

Regulation violated: FR - 264.30-37.C  
Area of violation: TSD - General  
Date violation determined: 1993-07-09 00:00:00.0  
Date achieved compliance: 1993-09-30 00:00:00.0  
Violation lead agency: State  
Enforcement action: COMPLIANCE EVALUATION INSPECTION ON-SITE  
Enforcement action date: 1993-08-31 00:00:00.0  
Enf. disposition status: Not reported  
Enf. disp. status date: Not reported  
Enforcement lead agency: State

Map ID  
Direction  
Distance  
Elevation

MAP FINDINGS

Site

Database(s)

EDR ID Number  
EPA ID Number

**TORRANCE REFINING COMPANY LLC (Continued)**

**1000253665**

Proposed penalty amount: 1300  
Final penalty amount: 1300  
Paid penalty amount: 1300

Regulation violated: FR - 268 ALL  
Area of violation: LDR - General  
Date violation determined: 1993-07-09 00:00:00.0  
Date achieved compliance: 1993-09-30 00:00:00.0  
Violation lead agency: State  
Enforcement action: COMPLIANCE EVALUATION INSPECTION ON-SITE  
Enforcement action date: 1993-07-09 00:00:00.0  
Enf. disposition status: Not reported  
Enf. disp. status date: Not reported  
Enforcement lead agency: State  
Proposed penalty amount: Not reported  
Final penalty amount: Not reported  
Paid penalty amount: Not reported

Regulation violated: FR - 264.70-77.E  
Area of violation: TSD - General  
Date violation determined: 1993-07-09 00:00:00.0  
Date achieved compliance: 1993-09-30 00:00:00.0  
Violation lead agency: State  
Enforcement action: COMPLIANCE EVALUATION INSPECTION ON-SITE  
Enforcement action date: 1993-08-31 00:00:00.0  
Enf. disposition status: Not reported  
Enf. disp. status date: Not reported  
Enforcement lead agency: State  
Proposed penalty amount: 1300  
Final penalty amount: 1300  
Paid penalty amount: 1300

Regulation violated: FR - 262.30-34.C  
Area of violation: Generators - General  
Date violation determined: 1993-07-09 00:00:00.0  
Date achieved compliance: 1993-09-30 00:00:00.0  
Violation lead agency: State  
Enforcement action: COMPLIANCE EVALUATION INSPECTION ON-SITE  
Enforcement action date: 1993-07-09 00:00:00.0  
Enf. disposition status: Not reported  
Enf. disp. status date: Not reported  
Enforcement lead agency: State  
Proposed penalty amount: Not reported  
Final penalty amount: Not reported  
Paid penalty amount: Not reported

Regulation violated: FR - 262.50-60  
Area of violation: Generators - General  
Date violation determined: 1992-04-09 00:00:00.0  
Date achieved compliance: 1992-07-10 00:00:00.0  
Violation lead agency: State  
Enforcement action: COMPLIANCE EVALUATION INSPECTION ON-SITE  
Enforcement action date: 1992-04-09 00:00:00.0  
Enf. disposition status: Not reported  
Enf. disp. status date: Not reported  
Enforcement lead agency: State  
Proposed penalty amount: Not reported

Map ID  
Direction  
Distance  
Elevation

MAP FINDINGS

Site

Database(s)

EDR ID Number  
EPA ID Number

**TORRANCE REFINING COMPANY LLC (Continued)**

**1000253665**

Final penalty amount: Not reported  
Paid penalty amount: Not reported

Regulation violated: FR - 264.140-150.H  
Area of violation: TSD - Financial Requirements  
Date violation determined: 1989-11-30 00:00:00.0  
Date achieved compliance: 1990-04-25 00:00:00.0  
Violation lead agency: State  
Enforcement action: FINANCIAL RECORD REVIEW  
Enforcement action date: 1989-12-07 00:00:00.0  
Enf. disposition status: Not reported  
Enf. disp. status date: Not reported  
Enforcement lead agency: State  
Proposed penalty amount: Not reported  
Final penalty amount: Not reported  
Paid penalty amount: Not reported

Regulation violated: FR - 270  
Area of violation: TSD - General  
Date violation determined: 1989-11-21 00:00:00.0  
Date achieved compliance: 1991-10-24 00:00:00.0  
Violation lead agency: State  
Enforcement action: COMPLIANCE EVALUATION INSPECTION ON-SITE  
Enforcement action date: 1990-01-05 00:00:00.0  
Enf. disposition status: Not reported  
Enf. disp. status date: Not reported  
Enforcement lead agency: State  
Proposed penalty amount: Not reported  
Final penalty amount: Not reported  
Paid penalty amount: Not reported

Regulation violated: FR - 264.70-77.E  
Area of violation: TSD - General  
Date violation determined: 1989-11-21 00:00:00.0  
Date achieved compliance: 1991-10-24 00:00:00.0  
Violation lead agency: State  
Enforcement action: COMPLIANCE EVALUATION INSPECTION ON-SITE  
Enforcement action date: 1990-01-05 00:00:00.0  
Enf. disposition status: Not reported  
Enf. disp. status date: Not reported  
Enforcement lead agency: State  
Proposed penalty amount: Not reported  
Final penalty amount: Not reported  
Paid penalty amount: Not reported

Regulation violated: FR - 268 ALL  
Area of violation: LDR - General  
Date violation determined: 1989-11-21 00:00:00.0  
Date achieved compliance: 1990-04-05 00:00:00.0  
Violation lead agency: State  
Enforcement action: COMPLIANCE EVALUATION INSPECTION ON-SITE  
Enforcement action date: 1990-01-05 00:00:00.0  
Enf. disposition status: Not reported  
Enf. disp. status date: Not reported  
Enforcement lead agency: State  
Proposed penalty amount: Not reported  
Final penalty amount: Not reported

Map ID  
Direction  
Distance  
Elevation

MAP FINDINGS

Site

Database(s)

EDR ID Number  
EPA ID Number

**TORRANCE REFINING COMPANY LLC (Continued)**

**1000253665**

Paid penalty amount: Not reported

Regulation violated: FR - 268.7  
Area of violation: LDR - General  
Date violation determined: 1989-11-21 00:00:00.0  
Date achieved compliance: 1991-10-24 00:00:00.0  
Violation lead agency: State  
Enforcement action: COMPLIANCE EVALUATION INSPECTION ON-SITE  
Enforcement action date: 1990-01-05 00:00:00.0  
Enf. disposition status: Not reported  
Enf. disp. status date: Not reported  
Enforcement lead agency: State  
Proposed penalty amount: Not reported  
Final penalty amount: Not reported  
Paid penalty amount: Not reported

Regulation violated: F - 270  
Area of violation: TSD - General  
Date violation determined: 1988-11-15 00:00:00.0  
Date achieved compliance: 1989-03-30 00:00:00.0  
Violation lead agency: State  
Enforcement action: COMPLIANCE EVALUATION INSPECTION ON-SITE  
Enforcement action date: 1988-12-22 00:00:00.0  
Enf. disposition status: Not reported  
Enf. disp. status date: Not reported  
Enforcement lead agency: State  
Proposed penalty amount: Not reported  
Final penalty amount: Not reported  
Paid penalty amount: Not reported

Regulation violated: F - 264.110-120.G  
Area of violation: TSD - Closure/Post-Closure  
Date violation determined: 1988-11-15 00:00:00.0  
Date achieved compliance: 1989-03-30 00:00:00.0  
Violation lead agency: State  
Enforcement action: COMPLIANCE EVALUATION INSPECTION ON-SITE  
Enforcement action date: Not reported  
Enf. disposition status: Not reported  
Enf. disp. status date: Not reported  
Enforcement lead agency: Not reported  
Proposed penalty amount: Not reported  
Final penalty amount: Not reported  
Paid penalty amount: Not reported

Regulation violated: F - 268 ALL  
Area of violation: LDR - General  
Date violation determined: 1988-11-15 00:00:00.0  
Date achieved compliance: 1989-03-30 00:00:00.0  
Violation lead agency: State  
Enforcement action: COMPLIANCE EVALUATION INSPECTION ON-SITE  
Enforcement action date: Not reported  
Enf. disposition status: Not reported  
Enf. disp. status date: Not reported  
Enforcement lead agency: Not reported  
Proposed penalty amount: Not reported  
Final penalty amount: Not reported  
Paid penalty amount: Not reported

Map ID  
Direction  
Distance  
Elevation

MAP FINDINGS

Site

Database(s)

EDR ID Number  
EPA ID Number

**TORRANCE REFINING COMPANY LLC (Continued)**

**1000253665**

Regulation violated: F - 268.7  
Area of violation: LDR - General  
Date violation determined: 1988-11-15 00:00:00.0  
Date achieved compliance: 1989-03-30 00:00:00.0  
Violation lead agency: State  
Enforcement action: COMPLIANCE EVALUATION INSPECTION ON-SITE  
Enforcement action date: Not reported  
Enf. disposition status: Not reported  
Enf. disp. status date: Not reported  
Enforcement lead agency: Not reported  
Proposed penalty amount: Not reported  
Final penalty amount: Not reported  
Paid penalty amount: Not reported

Regulation violated: F - 268.7  
Area of violation: LDR - General  
Date violation determined: 1988-11-15 00:00:00.0  
Date achieved compliance: 1989-03-30 00:00:00.0  
Violation lead agency: State  
Enforcement action: COMPLIANCE EVALUATION INSPECTION ON-SITE  
Enforcement action date: 1988-12-22 00:00:00.0  
Enf. disposition status: Not reported  
Enf. disp. status date: Not reported  
Enforcement lead agency: State  
Proposed penalty amount: Not reported  
Final penalty amount: Not reported  
Paid penalty amount: Not reported

Regulation violated: F - 270  
Area of violation: TSD - General  
Date violation determined: 1988-11-15 00:00:00.0  
Date achieved compliance: 1989-03-30 00:00:00.0  
Violation lead agency: State  
Enforcement action: COMPLIANCE EVALUATION INSPECTION ON-SITE  
Enforcement action date: Not reported  
Enf. disposition status: Not reported  
Enf. disp. status date: Not reported  
Enforcement lead agency: Not reported  
Proposed penalty amount: Not reported  
Final penalty amount: Not reported  
Paid penalty amount: Not reported

Regulation violated: F - 264.70-77.E  
Area of violation: TSD - General  
Date violation determined: 1988-11-15 00:00:00.0  
Date achieved compliance: 1989-03-30 00:00:00.0  
Violation lead agency: State  
Enforcement action: COMPLIANCE EVALUATION INSPECTION ON-SITE  
Enforcement action date: 1988-12-22 00:00:00.0  
Enf. disposition status: Not reported  
Enf. disp. status date: Not reported  
Enforcement lead agency: State  
Proposed penalty amount: Not reported  
Final penalty amount: Not reported  
Paid penalty amount: Not reported

Regulation violated: F - 264.70-77.E

Map ID  
Direction  
Distance  
Elevation

MAP FINDINGS

Site

Database(s)

EDR ID Number  
EPA ID Number

**TORRANCE REFINING COMPANY LLC (Continued)**

**1000253665**

Area of violation: TSD - General  
Date violation determined: 1988-11-15 00:00:00.0  
Date achieved compliance: 1989-03-30 00:00:00.0  
Violation lead agency: State  
Enforcement action: COMPLIANCE EVALUATION INSPECTION ON-SITE  
Enforcement action date: Not reported  
Enf. disposition status: Not reported  
Enf. disp. status date: Not reported  
Enforcement lead agency: Not reported  
Proposed penalty amount: Not reported  
Final penalty amount: Not reported  
Paid penalty amount: Not reported

Regulation violated: F - 264.110-120.G  
Area of violation: TSD - Closure/Post-Closure  
Date violation determined: 1988-11-15 00:00:00.0  
Date achieved compliance: 1989-03-30 00:00:00.0  
Violation lead agency: State  
Enforcement action: COMPLIANCE EVALUATION INSPECTION ON-SITE  
Enforcement action date: 1988-12-22 00:00:00.0  
Enf. disposition status: Not reported  
Enf. disp. status date: Not reported  
Enforcement lead agency: State  
Proposed penalty amount: Not reported  
Final penalty amount: Not reported  
Paid penalty amount: Not reported

Regulation violated: F - 268 ALL  
Area of violation: LDR - General  
Date violation determined: 1988-11-15 00:00:00.0  
Date achieved compliance: 1989-03-30 00:00:00.0  
Violation lead agency: State  
Enforcement action: COMPLIANCE EVALUATION INSPECTION ON-SITE  
Enforcement action date: 1988-12-22 00:00:00.0  
Enf. disposition status: Not reported  
Enf. disp. status date: Not reported  
Enforcement lead agency: State  
Proposed penalty amount: Not reported  
Final penalty amount: Not reported  
Paid penalty amount: Not reported

Regulation violated: FR - 264.140-150.H  
Area of violation: TSD - Financial Requirements  
Date violation determined: 1988-04-14 00:00:00.0  
Date achieved compliance: 1988-11-07 00:00:00.0  
Violation lead agency: State  
Enforcement action: FINANCIAL RECORD REVIEW  
Enforcement action date: 1988-04-26 00:00:00.0  
Enf. disposition status: Not reported  
Enf. disp. status date: Not reported  
Enforcement lead agency: State  
Proposed penalty amount: Not reported  
Final penalty amount: Not reported  
Paid penalty amount: Not reported

Regulation violated: F - 270  
Area of violation: TSD - General



Map ID  
Direction  
Distance  
Elevation

MAP FINDINGS

Site

Database(s)

EDR ID Number  
EPA ID Number

**TORRANCE REFINING COMPANY LLC (Continued)**

**1000253665**

Date violation determined: 1987-12-09 00:00:00.0  
Date achieved compliance: 1989-03-30 00:00:00.0  
Violation lead agency: State  
Enforcement action: COMPLIANCE EVALUATION INSPECTION ON-SITE  
Enforcement action date: Not reported  
Enf. disposition status: Not reported  
Enf. disp. status date: Not reported  
Enforcement lead agency: Not reported  
Proposed penalty amount: Not reported  
Final penalty amount: Not reported  
Paid penalty amount: Not reported

Regulation violated: F - 270  
Area of violation: TSD - General  
Date violation determined: 1987-12-09 00:00:00.0  
Date achieved compliance: 1989-03-30 00:00:00.0  
Violation lead agency: State  
Enforcement action: COMPLIANCE EVALUATION INSPECTION ON-SITE  
Enforcement action date: 1988-01-12 00:00:00.0  
Enf. disposition status: Not reported  
Enf. disp. status date: Not reported  
Enforcement lead agency: State  
Proposed penalty amount: Not reported  
Final penalty amount: Not reported  
Paid penalty amount: Not reported

Regulation violated: F - 270  
Area of violation: TSD - General  
Date violation determined: 1987-03-18 00:00:00.0  
Date achieved compliance: 1989-03-30 00:00:00.0  
Violation lead agency: State  
Enforcement action: NON-FINANCIAL RECORD REVIEW  
Enforcement action date: 1987-06-15 00:00:00.0  
Enf. disposition status: Not reported  
Enf. disp. status date: Not reported  
Enforcement lead agency: State  
Proposed penalty amount: Not reported  
Final penalty amount: Not reported  
Paid penalty amount: Not reported

Evaluation Action Summary:  
Evaluation date: 2016-12-05 00:00:00.0  
Evaluation: INITIAL 3008(A) COMPLIANCE  
Area of violation: State Statute or Regulation  
Date achieved compliance: Not reported  
Evaluation lead agency: State

Evaluation date: 2016-12-05 00:00:00.0  
Evaluation: INITIAL 3008(A) COMPLIANCE  
Area of violation: TSD IS-General Facility Standards  
Date achieved compliance: 2018-08-01 00:00:00.0  
Evaluation lead agency: State

Evaluation date: 2016-12-05 00:00:00.0  
Evaluation: INITIAL 3008(A) COMPLIANCE  
Area of violation: Permits - General Information  
Date achieved compliance: 2018-08-01 00:00:00.0

Map ID  
Direction  
Distance  
Elevation

MAP FINDINGS

Site

Database(s)

EDR ID Number  
EPA ID Number

**TORRANCE REFINING COMPANY LLC (Continued)**

**1000253665**

Evaluation lead agency: State

Evaluation date: 2016-12-05 00:00:00.0  
Evaluation: INITIAL 3008(A) COMPLIANCE  
Area of violation: Generators - General  
Date achieved compliance: 2018-08-01 00:00:00.0  
Evaluation lead agency: State

Evaluation date: 2016-12-05 00:00:00.0  
Evaluation: FINAL 3008(A) COMPLIANCE ORDER  
Area of violation: Permits - General Information  
Date achieved compliance: 2018-08-01 00:00:00.0  
Evaluation lead agency: State

Evaluation date: 2016-12-05 00:00:00.0  
Evaluation: INITIAL 3008(A) COMPLIANCE  
Area of violation: Permits - General Information  
Date achieved compliance: 2019-01-23 00:00:00.0  
Evaluation lead agency: State

Evaluation date: 2016-12-05 00:00:00.0  
Evaluation: FINAL 3008(A) COMPLIANCE ORDER  
Area of violation: TSD IS-General Facility Standards  
Date achieved compliance: 2018-08-01 00:00:00.0  
Evaluation lead agency: State

Evaluation date: 2016-12-05 00:00:00.0  
Evaluation: FINAL 3008(A) COMPLIANCE ORDER  
Area of violation: Generators - General  
Date achieved compliance: 2018-08-01 00:00:00.0  
Evaluation lead agency: State

Evaluation date: 2016-12-05 00:00:00.0  
Evaluation: FINAL 3008(A) COMPLIANCE ORDER  
Area of violation: State Statute or Regulation  
Date achieved compliance: Not reported  
Evaluation lead agency: State

Evaluation date: 2016-12-05 00:00:00.0  
Evaluation: FINAL 3008(A) COMPLIANCE ORDER  
Area of violation: Permits - General Information  
Date achieved compliance: 2019-01-23 00:00:00.0  
Evaluation lead agency: State

Evaluation date: 2009-06-19 00:00:00.0  
Evaluation: WRITTEN INFORMAL  
Area of violation: Generators - General  
Date achieved compliance: 2009-08-05 00:00:00.0  
Evaluation lead agency: State

Evaluation date: 2003-08-06 00:00:00.0  
Evaluation: SINGLE SITE CA/FO  
Area of violation: TSD - Preparedness and Prevention  
Date achieved compliance: 2007-02-15 00:00:00.0  
Evaluation lead agency: State

Evaluation date: 1996-02-13 00:00:00.0

Map ID  
Direction  
Distance  
Elevation

MAP FINDINGS

Site

Database(s)

EDR ID Number  
EPA ID Number

**TORRANCE REFINING COMPANY LLC (Continued)**

**1000253665**

Evaluation: WRITTEN INFORMAL  
Area of violation: Generators - General  
Date achieved compliance: 1999-06-02 00:00:00.0  
Evaluation lead agency: State

Evaluation date: 1995-06-19 00:00:00.0  
Evaluation: WRITTEN INFORMAL  
Area of violation: TSD - General  
Date achieved compliance: 1995-12-04 00:00:00.0  
Evaluation lead agency: State

Evaluation date: 1995-06-19 00:00:00.0  
Evaluation: SINGLE SITE CA/FO  
Area of violation: TSD - General Facility Standards  
Date achieved compliance: 1995-12-04 00:00:00.0  
Evaluation lead agency: State

Evaluation date: 1995-06-19 00:00:00.0  
Evaluation: FINAL 3008(A) COMPLIANCE ORDER  
Area of violation: TSD - General  
Date achieved compliance: 1995-12-04 00:00:00.0  
Evaluation lead agency: State

Evaluation date: 1993-05-27 00:00:00.0  
Evaluation: INITIAL 3008(A) COMPLIANCE  
Area of violation: TSD - General  
Date achieved compliance: 1993-09-30 00:00:00.0  
Evaluation lead agency: State

Evaluation date: 1993-05-27 00:00:00.0  
Evaluation: WRITTEN INFORMAL  
Area of violation: LDR - General  
Date achieved compliance: 1993-09-30 00:00:00.0  
Evaluation lead agency: State

Evaluation date: 1993-05-27 00:00:00.0  
Evaluation: WRITTEN INFORMAL  
Area of violation: Generators - General  
Date achieved compliance: 1993-09-30 00:00:00.0  
Evaluation lead agency: State

Evaluation date: 1993-05-27 00:00:00.0  
Evaluation: WRITTEN INFORMAL  
Area of violation: TSD - General  
Date achieved compliance: 1993-09-30 00:00:00.0  
Evaluation lead agency: State

Evaluation date: 1992-02-26 00:00:00.0  
Evaluation: WRITTEN INFORMAL  
Area of violation: Generators - General  
Date achieved compliance: 1992-07-10 00:00:00.0  
Evaluation lead agency: State

Evaluation date: 1989-11-30 00:00:00.0  
Evaluation: WRITTEN INFORMAL  
Area of violation: TSD - Financial Requirements  
Date achieved compliance: 1990-04-25 00:00:00.0

Map ID  
Direction  
Distance  
Elevation

MAP FINDINGS

Site

Database(s)

EDR ID Number  
EPA ID Number

**TORRANCE REFINING COMPANY LLC (Continued)**

**1000253665**

Evaluation lead agency: State

Evaluation date: 1989-11-21 00:00:00.0  
Evaluation: WRITTEN INFORMAL  
Area of violation: LDR - General  
Date achieved compliance: 1991-10-24 00:00:00.0  
Evaluation lead agency: State

Evaluation date: 1989-11-21 00:00:00.0  
Evaluation: WRITTEN INFORMAL  
Area of violation: LDR - General  
Date achieved compliance: 1990-04-05 00:00:00.0  
Evaluation lead agency: State

Evaluation date: 1989-11-21 00:00:00.0  
Evaluation: WRITTEN INFORMAL  
Area of violation: TSD - General  
Date achieved compliance: 1991-10-24 00:00:00.0  
Evaluation lead agency: State

Evaluation date: 1988-11-15 00:00:00.0  
Evaluation: WRITTEN INFORMAL  
Area of violation: LDR - General  
Date achieved compliance: 1989-03-30 00:00:00.0  
Evaluation lead agency: State

Evaluation date: 1988-11-15 00:00:00.0  
Evaluation: WRITTEN INFORMAL  
Area of violation: TSD - Closure/Post-Closure  
Date achieved compliance: 1989-03-30 00:00:00.0  
Evaluation lead agency: State

Evaluation date: 1988-11-15 00:00:00.0  
Evaluation: WRITTEN INFORMAL  
Area of violation: TSD - General  
Date achieved compliance: 1989-03-30 00:00:00.0  
Evaluation lead agency: State

Evaluation date: 1988-04-14 00:00:00.0  
Evaluation: WRITTEN INFORMAL  
Area of violation: TSD - Financial Requirements  
Date achieved compliance: 1988-11-07 00:00:00.0  
Evaluation lead agency: State

Evaluation date: 1987-12-09 00:00:00.0  
Evaluation: WRITTEN INFORMAL  
Area of violation: TSD - General  
Date achieved compliance: 1989-03-30 00:00:00.0  
Evaluation lead agency: State

Evaluation date: 1987-03-18 00:00:00.0  
Evaluation: WRITTEN INFORMAL  
Area of violation: TSD - General  
Date achieved compliance: 1989-03-30 00:00:00.0  
Evaluation lead agency: State

**RCRA-LQG:**

Date form received by agency: 2018-02-28 00:00:00.0

Map ID  
Direction  
Distance  
Elevation

MAP FINDINGS

Site

Database(s)

EDR ID Number  
EPA ID Number

**TORRANCE REFINING COMPANY LLC (Continued)**

**1000253665**

Facility name: TORRANCE REFINING COMPANY LLC  
Facility address: 3700 WEST 190TH STREET  
TORRANCE, CA 90504-2929  
EPA ID: CAD008354052  
Mailing address: WEST 190TH STREET  
TORRANCE, CA 90504  
Contact: DIANE E LYNCH  
Contact address: WEST 190TH STREET  
TORRANCE, CA 90504  
Contact country: US  
Contact telephone: 310-212-4743  
Contact email: DIANE.LYNCH@PBFENERGY.COM  
EPA Region: 09  
Land type: Private  
Classification: TSDF  
Description: Handler is engaged in the treatment, storage or disposal of hazardous waste  
Classification: Large Quantity Generator  
Description: Handler: generates 1,000 kg or more of hazardous waste during any calendar month; or generates more than 1 kg of acutely hazardous waste during any calendar month; or generates more than 100 kg of any residue or contaminated soil, waste or other debris resulting from the cleanup of a spill, into or on any land or water, of acutely hazardous waste during any calendar month; or generates 1 kg or less of acutely hazardous waste during any calendar month, and accumulates more than 1 kg of acutely hazardous waste at any time; or generates 100 kg or less of any residue or contaminated soil, waste or other debris resulting from the cleanup of a spill, into or on any land or water, of acutely hazardous waste during any calendar month, and accumulates more than 100 kg of that material at any time

**Owner/Operator Summary:**

Owner/operator name: TORRANCE REFINING COMPANY LLC  
Owner/operator address: WEST 190TH STREET  
TORRANCE, CA 90504  
Owner/operator country: US  
Owner/operator telephone: 310-212-4743  
Owner/operator email: DIANE.LYNCH@PBFENERGY.COM  
Owner/operator fax: Not reported  
Owner/operator extension: Not reported  
Legal status: Private  
Owner/Operator Type: Operator  
Owner/Op start date: 2016-07-01 00:00:00.  
Owner/Op end date: Not reported

Owner/operator name: TORRANCE REFINING COMPANY LLC  
Owner/operator address: WEST 190TH STREET  
TORRANCE, CA 90504  
Owner/operator country: US  
Owner/operator telephone: 310-212-4743  
Owner/operator email: DIANE.LYNCH@PBFENERGY.COM  
Owner/operator fax: Not reported  
Owner/operator extension: Not reported  
Legal status: Private  
Owner/Operator Type: Owner  
Owner/Op start date: 2016-07-01 00:00:00.  
Owner/Op end date: Not reported

Map ID  
Direction  
Distance  
Elevation

MAP FINDINGS

Site

Database(s)

EDR ID Number  
EPA ID Number

**TORRANCE REFINING COMPANY LLC (Continued)**

**1000253665**

Handler Activities Summary:

U.S. importer of hazardous waste: No  
Mixed waste (haz. and radioactive): No  
Recycler of hazardous waste: No  
Transporter of hazardous waste: No  
Treater, storer or disposer of HW: No  
Underground injection activity: No  
On-site burner exemption: No  
Furnace exemption: No  
Used oil fuel burner: No  
Used oil processor: No  
User oil refiner: No  
Used oil fuel marketer to burner: No  
Used oil Specification marketer: No  
Used oil transfer facility: No  
Used oil transporter: No

Universal Waste Summary:

Waste type: E  
Accumulated waste on-site: No  
Generated waste on-site: Yes

Waste type: Batteries  
Accumulated waste on-site: Yes  
Generated waste on-site: Not reported

Waste type: Lamps  
Accumulated waste on-site: Yes  
Generated waste on-site: Not reported

Historical Generators:

Date form received by agency: 2016-07-06 00:00:00.0  
Site name: TORRANCE REFINING COMPANY LLC  
Classification: Large Quantity Generator

Date form received by agency: 2016-03-01 00:00:00.0  
Site name: EXXONMOBIL OIL CORPORATION  
Classification: Large Quantity Generator

Date form received by agency: 2012-03-02 00:00:00.0  
Site name: EXXONMOBIL OIL CORP TORRANCE REFINERY  
Classification: Large Quantity Generator

Date form received by agency: 2010-08-03 00:00:00.0  
Site name: EXXONMOBIL OIL CORP TORRANCE REFINERY  
Classification: Large Quantity Generator

Date form received by agency: 2007-02-28 00:00:00.0  
Site name: EXXONMOBIL OIL CORP TORRANCE REFINERY  
Classification: Large Quantity Generator

Date form received by agency: 2006-02-28 00:00:00.0  
Site name: EXXONMOBIL OIL CORP TORRANCE REFINERY  
Classification: Large Quantity Generator

Date form received by agency: 2004-02-26 00:00:00.0

Map ID  
Direction  
Distance  
Elevation

MAP FINDINGS

Site

Database(s)

EDR ID Number  
EPA ID Number

**TORRANCE REFINING COMPANY LLC (Continued)**

**1000253665**

Site name: EXXONMOBIL OIL CORP TORRANCE REFINERY  
Classification: Large Quantity Generator

Date form received by agency: 2002-02-21 00:00:00.0  
Site name: EXXONMOBIL OIL CORP TORRANCE REFINERY  
Classification: Large Quantity Generator

Date form received by agency: 2001-06-18 00:00:00.0  
Site name: EXXON MOBIL OIL CORP TORRANCE REFIN  
Classification: Large Quantity Generator

Date form received by agency: 2000-10-12 00:00:00.0  
Site name: MOBIL OIL CORP. TORRANCE REFINERY  
Classification: Large Quantity Generator

Date form received by agency: 1999-03-04 00:00:00.0  
Site name: MOBIL OIL CORP. - TORRANCE REFINERY  
Classification: Large Quantity Generator

Date form received by agency: 1996-09-01 00:00:00.0  
Site name: EXXON MOBIL OIL CORP TORRANCE REFIN  
Classification: Large Quantity Generator

Date form received by agency: 1996-04-01 00:00:00.0  
Site name: MOBIL OIL CORP. - TORRANCE REFINERY  
Classification: Large Quantity Generator

Date form received by agency: 1994-03-29 00:00:00.0  
Site name: MOBIL OIL CORP  
Classification: Large Quantity Generator

Date form received by agency: 1992-02-27 00:00:00.0  
Site name: MOBIL OIL CORP  
Classification: Large Quantity Generator

Date form received by agency: 1991-04-03 00:00:00.0  
Site name: MOBIL OIL CORPORATION  
Classification: Large Quantity Generator

Hazardous Waste Summary:

- . Waste code: 122
- . Waste name: Alkaline solution without metals (pH > 12.5)
  
- . Waste code: 132
- . Waste name: Aqueous solution w/metals (< restricted levels and see waste code 121 for a list of metals)
  
- . Waste code: 134
- . Waste name: Aqueous solution with <10% total organic residues
  
- . Waste code: 141
- . Waste name: Off-specification, aged, or surplus inorganics
  
- . Waste code: 151
- . Waste name: Asbestos-containing waste

Map ID  
Direction  
Distance  
Elevation

MAP FINDINGS

Site

Database(s)

EDR ID Number  
EPA ID Number

**TORRANCE REFINING COMPANY LLC (Continued)**

**1000253665**

- . Waste code: 162
- . Waste name: Other spent catalyst
  
- . Waste code: 181
- . Waste name: Other inorganic solid waste
  
- . Waste code: 211
- . Waste name: Halogenated solvents (chloroform, methyl chloride, perchloroethylene, etc.)
  
- . Waste code: 212
- . Waste name: Oxygenated solvents (acetone, butanol, ethyl acetate, etc.)
  
- . Waste code: 213
- . Waste name: Hydrocarbon solvents (benzene, hexane, Stoddard, etc.)
  
- . Waste code: 214
- . Waste name: Unspecified solvent mixture
  
- . Waste code: 223
- . Waste name: Unspecified oil-containing waste
  
- . Waste code: 261
- . Waste name: Polychlorinated biphenyls and material containing PCB's
  
- . Waste code: 331
- . Waste name: Off-specification, aged, or surplus organics
  
- . Waste code: 343
- . Waste name: Unspecified organic liquid mixture
  
- . Waste code: 352
- . Waste name: Other organic solids
  
- . Waste code: 461
- . Waste name: Degreasing sludge
  
- . Waste code: 491
- . Waste name: Unspecified sludge waste
  
- . Waste code: 551
- . Waste name: Laboratory waste chemicals
  
- . Waste code: 611
- . Waste name: Contaminated soil from site clean-ups
  
- . Waste code: 725
- . Waste name: Liquids with mercury > 20 mg/l
  
- . Waste code: 726
- . Waste name: Liquids with nickel > 134 mg/l
  
- . Waste code: 731
- . Waste name: Liquids with polychlorinated biphenyls > 50 mg/l
  
- . Waste code: 741
- . Waste name: Liquids with halogenated organic compounds > 1000 mg/l



Map ID  
Direction  
Distance  
Elevation

MAP FINDINGS

Site

Database(s)

EDR ID Number  
EPA ID Number

**TORRANCE REFINING COMPANY LLC (Continued)**

**1000253665**

- . Waste code: 791
- . Waste name: Liquids with pH < 2
  
- . Waste code: D000
- . Waste name: Not Defined
  
- . Waste code: D001
- . Waste name: IGNITABLE WASTE
  
- . Waste code: D002
- . Waste name: CORROSIVE WASTE
  
- . Waste code: D003
- . Waste name: REACTIVE WASTE
  
- . Waste code: D004
- . Waste name: ARSENIC
  
- . Waste code: D005
- . Waste name: BARIUM
  
- . Waste code: D006
- . Waste name: CADMIUM
  
- . Waste code: D007
- . Waste name: CHROMIUM
  
- . Waste code: D008
- . Waste name: LEAD
  
- . Waste code: D009
- . Waste name: MERCURY
  
- . Waste code: D010
- . Waste name: SELENIUM
  
- . Waste code: D011
- . Waste name: SILVER
  
- . Waste code: D018
- . Waste name: BENZENE
  
- . Waste code: D022
- . Waste name: CHLOROFORM
  
- . Waste code: D023
- . Waste name: O-CRESOL
  
- . Waste code: D035
- . Waste name: METHYL ETHYL KETONE
  
- . Waste code: D039
- . Waste name: TETRACHLOROETHYLENE
  
- . Waste code: F001
- . Waste name: THE FOLLOWING SPENT HALOGENATED SOLVENTS USED IN DEGREASING:  
TETRACHLOROETHYLENE, TRICHLORETHYLENE, METHYLENE CHLORIDE,

Map ID  
Direction  
Distance  
Elevation

MAP FINDINGS

Site

Database(s)

EDR ID Number  
EPA ID Number

**TORRANCE REFINING COMPANY LLC (Continued)**

**1000253665**

1,1,1-TRICHLOROETHANE, CARBON TETRACHLORIDE AND CHLORINATED FLUOROCARBONS; ALL SPENT SOLVENT MIXTURES/BLENDS USED IN DEGREASING CONTAINING, BEFORE USE, A TOTAL OF TEN PERCENT OR MORE (BY VOLUME) OF ONE OR MORE OF THE ABOVE HALOGENATED SOLVENTS OR THOSE SOLVENTS LISTED IN F002, F004, AND F005; AND STILL BOTTOMS FROM THE RECOVERY OF THESE SPENT SOLVENTS AND SPENT SOLVENT MIXTURES.

. Waste code: F002

. Waste name: THE FOLLOWING SPENT HALOGENATED SOLVENTS: TETRACHLOROETHYLENE, METHYLENE CHLORIDE, TRICHLOROETHYLENE, 1,1,1-TRICHLOROETHANE, CHLOROBENZENE, 1,1,2-TRICHLORO-1,2,2-TRIFLUOROETHANE, ORTHO-DICHLOROBENZENE, TRICHLOROFLUOROMETHANE, AND 1,1,2, TRICHLOROETHANE; ALL SPENT SOLVENT MIXTURES/BLENDS CONTAINING, BEFORE USE, A TOTAL OF TEN PERCENT OR MORE (BY VOLUME) OF ONE OR MORE OF THE ABOVE HALOGENATED SOLVENTS OR THOSE SOLVENTS LISTED IN F001, F004, AND F005; AND STILL BOTTOMS FROM THE RECOVERY OF THESE SPENT SOLVENTS AND SPENT SOLVENT MIXTURES.

. Waste code: F003

. Waste name: THE FOLLOWING SPENT NONHALOGENATED SOLVENTS: XYLENE, ACETONE, ETHYL ACETATE, ETHYL BENZENE, ETHYL ETHER, METHYL ISOBUTYL KETONE, N-BUTYL ALCOHOL, CYCLOHEXANONE, AND METHANOL; ALL SPENT SOLVENT MIXTURES/BLENDS CONTAINING, BEFORE USE, ONLY THE ABOVE SPENT NONHALOGENATED SOLVENTS; AND ALL SPENT SOLVENT MIXTURES/BLENDS CONTAINING, BEFORE USE, ONE OR MORE OF THE ABOVE NONHALOGENATED SOLVENTS, AND A TOTAL OF TEN PERCENT OR MORE (BY VOLUME) OF ONE OR MORE OF THOSE SOLVENTS LISTED IN F001, F002, F004, AND F005; AND STILL BOTTOMS FROM THE RECOVERY OF THESE SPENT SOLVENTS AND SPENT SOLVENT MIXTURES.

. Waste code: F005

. Waste name: THE FOLLOWING SPENT NONHALOGENATED SOLVENTS: TOLUENE, METHYL ETHYL KETONE, CARBON DISULFIDE, ISOBUTANOL, PYRIDINE, BENZENE, 2-ETHOXYETHANOL, AND 2-NITROPROPANE; ALL SPENT SOLVENT MIXTURES/BLENDS CONTAINING, BEFORE USE, A TOTAL OF TEN PERCENT OR MORE (BY VOLUME) OF ONE OR MORE OF THE ABOVE NONHALOGENATED SOLVENTS OR THOSE SOLVENTS LISTED IN F001, F002, OR F004; AND STILL BOTTOMS FROM THE RECOVERY OF THESE SPENT SOLVENTS AND SPENT SOLVENT MIXTURES.

. Waste code: F037

. Waste name: PETROLEUM REFINERY PRIMARY OIL/WATER/SOLIDS SEPARATION SLUDGE - ANY SLUDGE GENERATED FROM THE GRAVITATIONAL SEPARATION OF OIL/WATER/SOLIDS DURING THE STORAGE OR TREATMENT OF PROCESS WASTEWATERS AND OILY COOLING WASTEWATERS FROM PETROLEUM REFINERIES. SUCH SLUDGES INCLUDE, BUT ARE NOT LIMITED TO, THOSE GENERATED IN OIL/WATER/SOLIDS SEPARATORS; TANKS AND IMPOUNDMENTS; DITCHES AND OTHER CONVEYANCES; SUMPS; AND STORM WATER UNITS RECEIVING DRY WEATHER FLOW. SLUDGES GENERATED IN STORM WATER UNITS THAT DO NOT RECEIVE DRY WEATHER FLOW, SLUDGES GENERATED IN AGGRESSIVE BIOLOGICAL TREATMENT UNITS AS DEFINED IN SECTION 261.31(B)(2) (INCLUDING SLUDGES GENERATED IN ONE OR MORE ADDITIONAL UNITS AFTER WASTEWATERS HAVE BEEN TREATED IN AGGRESSIVE BIOLOGICAL TREATMENT UNITS), AND K051 WASTES ARE EXEMPTED FROM THIS LISTING.

. Waste code: F038

. Waste name: PETROLEUM REFINERY SECONDARY (EMULSIFIED) OIL/WATER/SOLIDS SEPARATION SLUDGE - ANY SLUDGE AND/OR FLOAT GENERATED FROM THE PHYSICAL AND/OR

Map ID  
Direction  
Distance  
Elevation

MAP FINDINGS

Site

Database(s)

EDR ID Number  
EPA ID Number

**TORRANCE REFINING COMPANY LLC (Continued)**

**1000253665**

CHEMICAL SEPARATION OF OIL/WATER/SOLIDS IN PROCESS WASTEWATERS AND OILY COOLING WASTEWATERS FROM PETROLEUM REFINERIES. SUCH WASTES INCLUDE, BUT ARE NOT LIMITED TO, ALL SLUDGES AND FLOATS GENERATED IN INDUCED AIR FLOTATION (IAF) UNITS, TANKS AND IMPOUNDMENTS, AND ALL SLUDGES GENERATED IN DAF UNITS. SLUDGES GENERATED IN STORMWATER UNITS THAT DO NOT RECEIVE DRY WEATHER FLOW, SLUDGES GENERATED IN AGGRESSIVE BIOLOGICAL TREATMENT UNITS AS DEFINED IN SECTION 261.31(B)(2) (INCLUDING SLUDGES GENERATED IN ONE OR MORE ADDITIONAL UNITS AFTER WASTEWATERS HAVE BEEN TREATED IN AGGRESSIVE BIOLOGICAL TREATMENT UNITS), AND F037, K048, AND K051 WASTES ARE EXEMPTED FROM THIS LISTING.

- . Waste code: K048
- . Waste name: DISSOLVED AIR FLOTATION (DAF) FLOAT FROM THE PETROLEUM REFINING INDUSTRY.
  
- . Waste code: K049
- . Waste name: SLOP OIL EMULSION SOLIDS FROM THE PETROLEUM REFINING INDUSTRY.
  
- . Waste code: K050
- . Waste name: HEAT EXCHANGER BUNDLE CLEANING SLUDGE FROM THE PETROLEUM REFINING INDUSTRY.
  
- . Waste code: K051
- . Waste name: API SEPARATOR SLUDGE FROM THE PETROLEUM REFINING INDUSTRY.
  
- . Waste code: K052
- . Waste name: TANK BOTTOMS (LEADED) FROM THE PETROLEUM REFINING INDUSTRY.
  
- . Waste code: K060
- . Waste name: AMMONIA STILL LIME SLUDGE FROM COKING OPERATIONS.
  
- . Waste code: K169
- . Waste name: CRUDE OIL STORAGE TANK SEDIMENT FROM PETROLEUM REFINING OPERATIONS
  
- . Waste code: K170
- . Waste name: CLARIFIED SLURRY OIL TANK SEDIMENT AND/OR IN-LINE FILTER/SEPARATION SOLIDS FROM PETROLEUM REFINING OPERATIONS
  
- . Waste code: K171
- . Waste name: SPENT HYDROTREATING CATALYST FROM PETROLEUM REFINING OPERATIONS, INCLUDING GUARD BEDS USED TO DESULFURIZE FEEDS TO OTHER CATALYTIC REACTORS (THIS LISTING DOES NOT INCLUDE INERT SUPPORT MEDIA)
  
- . Waste code: K172
- . Waste name: SPENT HYDROREFINING CATALYST FROM PETROLEUM REFINING OPERATIONS, INCLUDING GUARD BEDS USED TO DESULFURIZE FEEDS TO OTHER CATALYTIC REACTORS (THIS LISTING DOES NOT INCLUDE INERT SUPPORT MEDIA)
  
- . Waste code: P030
- . Waste name: CYANIDES (SOLUBLE CYANIDE SALTS), NOT OTHERWISE SPECIFIED
  
- . Waste code: P098
- . Waste name: POTASSIUM CYANIDE (OR) POTASSIUM CYANIDE K(CN)
  
- . Waste code: P105
- . Waste name: SODIUM AZIDE

Map ID  
Direction  
Distance  
Elevation

MAP FINDINGS

Site

Database(s)

EDR ID Number  
EPA ID Number

**TORRANCE REFINING COMPANY LLC (Continued)**

**1000253665**

- . Waste code: P119
- . Waste name: AMMONIUM VANADATE (OR) VANADIC ACID, AMMONIUM SALT
  
- . Waste code: P120
- . Waste name: VANADIUM OXIDE V2O5 (OR) VANADIUM PENTOXIDE
  
- . Waste code: U044
- . Waste name: CHLOROFORM (OR) METHANE, TRICHLORO-
  
- . Waste code: U154
- . Waste name: METHANOL (I) (OR) METHYL ALCOHOL (I)
  
- . Waste code: U160
- . Waste name: 2-BUTANONE, PEROXIDE (R,T) (OR) METHYL ETHYL KETONE PEROXIDE (R,T)
  
- . Waste code: U165
- . Waste name: NAPHTHALENE
  
- . Waste code: U169
- . Waste name: BENZENE, NITRO- (OR) NITROBENZENE (I,T)
  
- . Waste code: U186
- . Waste name: 1,3-PENTADIENE (I) (OR) 1-METHYLBUTADIENE (I)
  
- . Waste code: U188
- . Waste name: PHENOL
  
- . Waste code: U196
- . Waste name: PYRIDINE
  
- . Waste code: U210
- . Waste name: ETHENE, TETRACHLORO- (OR) TETRACHLOROETHYLENE

Biennial Reports:

Last Biennial Reporting Year: 2017

Annual Waste Handled:

Waste code: D001  
Waste name: IGNITABLE HAZARDOUS WASTES ARE THOSE WASTES WHICH HAVE A FLASHPOINT OF LESS THAN 140 DEGREES FAHRENHEIT AS DETERMINED BY A PENSKY-MARTENS CLOSED CUP FLASH POINT TESTER. ANOTHER METHOD OF DETERMINING THE FLASH POINT OF A WASTE IS TO REVIEW THE MATERIAL SAFETY DATA SHEET, WHICH CAN BE OBTAINED FROM THE MANUFACTURER OR DISTRIBUTOR OF THE MATERIAL. LACQUER THINNER IS AN EXAMPLE OF A COMMONLY USED SOLVENT WHICH WOULD BE CONSIDERED AS IGNITABLE HAZARDOUS WASTE.

Amount (Lbs): 5848393

Waste code: D002  
Waste name: A WASTE WHICH HAS A PH OF LESS THAN 2 OR GREATER THAN 12.5 IS CONSIDERED TO BE A CORROSIVE HAZARDOUS WASTE. SODIUM HYDROXIDE, A CAUSTIC SOLUTION WITH A HIGH PH, IS OFTEN USED BY INDUSTRIES TO CLEAN OR DEGREASE PARTS. HYDROCHLORIC ACID, A SOLUTION WITH A LOW PH, IS USED BY MANY INDUSTRIES TO CLEAN METAL PARTS PRIOR TO PAINTING. WHEN THESE CAUSTIC OR ACID SOLUTIONS BECOME CONTAMINATED AND MUST BE DISPOSED, THE WASTE WOULD BE A CORROSIVE HAZARDOUS WASTE.

Amount (Lbs): 2450

Map ID  
Direction  
Distance  
Elevation

MAP FINDINGS

Site

Database(s)

EDR ID Number  
EPA ID Number

**TORRANCE REFINING COMPANY LLC (Continued)**

**1000253665**

Waste code: D003  
Waste name: A MATERIAL IS CONSIDERED TO BE A REACTIVE HAZARDOUS WASTE IF IT IS NORMALLY UNSTABLE, REACTS VIOLENTLY WITH WATER, GENERATES TOXIC GASES WHEN EXPOSED TO WATER OR CORROSIVE MATERIALS, OR IF IT IS CAPABLE OF DETONATION OR EXPLOSION WHEN EXPOSED TO HEAT OR A FLAME. ONE EXAMPLE OF SUCH WASTE WOULD BY WASTE GUNPOWDER.

Amount (Lbs): 209930

Waste code: D004  
Waste name: ARSENIC  
Amount (Lbs): 862077

Waste code: D006  
Waste name: CADMIUM  
Amount (Lbs): 30200

Waste code: D007  
Waste name: CHROMIUM  
Amount (Lbs): 5841633

Waste code: D008  
Waste name: LEAD  
Amount (Lbs): 18920

Waste code: D018  
Waste name: BENZENE  
Amount (Lbs): 18747

Waste code: F037  
Waste name: PETROLEUM REFINERY PRIMARY OIL/WATER/SOLIDS SEPARATION SLUDGE-ANY SLUDGE GENERATED FROM THE GRAVITATIONAL SEPARATION OF OIL/WATER/SOLIDS DURING THE STORAGE OR TREATMENT OF PROCESS WASTEWATERS AND OILY COOLING WASTEWATERS FROM PETROLEUM REFINERIES. SUCH SLUDGES INCLUDE, BUT ARE NOT LIMITED TO, THOSE GENERATED IN: OIL/WATER/SOLIDS SEPARATORS; TANKS AND IMPOUNDMENTS; DITCHES AND OTHER CONVEYANCES; SUMPS; AND STORMWATER UNITS RECEIVING DRY WEATHER FLOW. SLUDGE GENERATED IN STORMWATER UNITS THAT DO NOT RECEIVE DRY WEATHER FLOW, SLUDGES GENERATED FROM NON-CONTACT ONCE-THROUGH COOLING WATERS SEGREGATED FOR TREATMENT FROM OTHER PROCESS OR OILY COOLING WATERS, SLUDGES GENERATED IN AGGRESSIVE BIOLOGICAL TREATMENT UNITS AS DEFINED IN SECTION 261.31(B)(2) (INCLUDING SLUDGES GENERATED IN ONE OR MORE ADDITIONAL UNITS AFTER WASTEWATERS HAVE BEEN TREATED IN AGGRESSIVE BIOLOGICAL TREATMENT UNITS) AND K051 WASTES ARE NOT INCLUDED IN THIS LISTING.

Amount (Lbs): 2300

Waste code: K171  
Waste name: Spent hydrotreating catalyst from petroleum refining operations, including guard beds used to desulfurize feeds to other catalytic reactors (excludes inert support media)

Amount (Lbs): 862077

**Corrective Action Summary:**

Event date: 1985-02-05 00:00:00.0  
Event: STABILIZATION/INTERIM MEASURES DECISION-GROUNDWATER EXTRACTION & TREATMENT

Map ID  
Direction  
Distance  
Elevation

MAP FINDINGS

Site

Database(s)

EDR ID Number  
EPA ID Number

**TORRANCE REFINING COMPANY LLC (Continued)**

**1000253665**

Event date:	1985-02-25 00:00:00.0
Event:	INVESTIGATION IMPOSITION
Event date:	1985-02-25 00:00:00.0
Event:	REFERRED TO A NON-RCRA AUTHORITY
Event date:	1988-05-12 00:00:00.0
Event:	INVESTIGATION WORKPLAN APPROVED
Event date:	1989-11-30 00:00:00.0
Event:	STABILIZATION CONSTRUCTION COMPLETED
Event date:	1990-04-17 00:00:00.0
Event:	DEFERRAL TO ANOTHER AGENCY
Event date:	1990-04-17 00:00:00.0
Event:	PA OR CERCLA INSPECTION
Event date:	1990-05-21 00:00:00.0
Event:	NCAPS RANKING/PRIORITY
Event date:	1990-05-21 00:00:00.0
Event:	PA OR CERCLA INSPECTION
Event date:	1990-05-21 00:00:00.0
Event:	LEAD AGENCY DETERMINATION
Event date:	1990-05-21 00:00:00.0
Event:	CA PRIORITIZATION-HIGH CA PRIORITY
Event date:	1990-08-31 00:00:00.0
Event:	HUMAN EXPOSURES CONTROLLED DETERMINATION-FACILITY DOES NOT MEET DEFINITION
Event date:	1990-08-31 00:00:00.0
Event:	RELEASE TO GW CONTROLLED DETERMINATION-YES, APPLICABLE AS OF THIS DATE
Event date:	1990-10-03 00:00:00.0
Event:	INVESTIGATION COMPLETE
Event date:	1991-09-01 00:00:00.0
Event:	STABILIZATION/INTERIM MEASURES DECISION-PRIMARY MEAS IS SOURCE REMOVL &/OR TRT
Event date:	1991-10-31 00:00:00.0
Event:	DEFERRAL TO ANOTHER AGENCY
Event date:	1993-06-30 00:00:00.0
Event:	STABILIZATION CONSTRUCTION COMPLETED
Event date:	1994-09-21 00:00:00.0
Event:	STABILIZATION MEASURES EVALUATION-FACILITY IS AMENABLE TO STABILIZATION
Event date:	1994-09-21 00:00:00.0
Event:	CA PRIORITIZATION-HIGH CA PRIORITY

Map ID  
Direction  
Distance  
Elevation

MAP FINDINGS

Site

Database(s)

EDR ID Number  
EPA ID Number

**TORRANCE REFINING COMPANY LLC (Continued)**

**1000253665**

Event date:	1994-09-21 00:00:00.0
Event:	STABILIZATION MEASURES EVALUATION-FACILITY IS AMENABLE TO STABILIZATION
Event date:	1997-11-04 00:00:00.0
Event:	REFERRED TO A NON-RCRA AUTHORITY
Event date:	1999-12-16 00:00:00.0
Event:	REFERRED TO A NON-RCRA AUTHORITY
Event date:	2001-03-09 00:00:00.0
Event:	RELEASE TO GW CONTROLLED DETERMINATION-FACILITY DOES NOT MEET DEFINITION
Event date:	2001-03-09 00:00:00.0
Event:	HUMAN EXPOSURES CONTROLLED DETERMINATION-FACILITY DOES NOT MEET DEFINITION
Event date:	2001-03-09 00:00:00.0
Event:	RELEASE TO GW CONTROLLED DETERMINATION-FACILITY DOES NOT MEET DEFINITION
Event date:	2001-03-09 00:00:00.0
Event:	HUMAN EXPOSURES CONTROLLED DETERMINATION-FACILITY DOES NOT MEET DEFINITION
Event date:	2003-09-26 00:00:00.0
Event:	HUMAN EXPOSURES CONTROLLED DETERMINATION-YES, APPLICABLE AS OF THIS DATE
Event date:	2003-09-26 00:00:00.0
Event:	HUMAN EXPOSURES CONTROLLED DETERMINATION-YES, APPLICABLE AS OF THIS DATE
Event date:	2003-09-30 00:00:00.0
Event:	RFA COMPLETED-ASSESSMENT WAS A RFA
Event date:	2006-04-07 00:00:00.0
Event:	RELEASE TO GW CONTROLLED DETERMINATION-YES, APPLICABLE AS OF THIS DATE
Event date:	2006-04-07 00:00:00.0
Event:	RELEASE TO GW CONTROLLED DETERMINATION-YES, APPLICABLE AS OF THIS DATE
Event date:	Not reported
Event:	REEVALUATE IN FY

Facility Has Received Notices of Violations:

Regulation violated:	Not reported
Area of violation:	Permits - General Information
Date violation determined:	2017-03-24 00:00:00.0
Date achieved compliance:	Not reported
Violation lead agency:	EPA
Enforcement action:	COMPLIANCE EVALUATION INSPECTION ON-SITE
Enforcement action date:	Not reported
Enf. disposition status:	Not reported
Enf. disp. status date:	Not reported
Enforcement lead agency:	Not reported

Map ID  
Direction  
Distance  
Elevation

MAP FINDINGS

Site

Database(s)

EDR ID Number  
EPA ID Number

**TORRANCE REFINING COMPANY LLC (Continued)**

**1000253665**

Proposed penalty amount: Not reported  
Final penalty amount: Not reported  
Paid penalty amount: Not reported

Regulation violated: Not reported  
Area of violation: TSD IS-General Facility Standards  
Date violation determined: 2017-03-24 00:00:00.0  
Date achieved compliance: Not reported  
Violation lead agency: EPA  
Enforcement action: COMPLIANCE EVALUATION INSPECTION ON-SITE  
Enforcement action date: Not reported  
Enf. disposition status: Not reported  
Enf. disp. status date: Not reported  
Enforcement lead agency: Not reported  
Proposed penalty amount: Not reported  
Final penalty amount: Not reported  
Paid penalty amount: Not reported

Regulation violated: Not reported  
Area of violation: Generators - General  
Date violation determined: 2017-03-24 00:00:00.0  
Date achieved compliance: Not reported  
Violation lead agency: EPA  
Enforcement action: COMPLIANCE EVALUATION INSPECTION ON-SITE  
Enforcement action date: Not reported  
Enf. disposition status: Not reported  
Enf. disp. status date: Not reported  
Enforcement lead agency: Not reported  
Proposed penalty amount: Not reported  
Final penalty amount: Not reported  
Paid penalty amount: Not reported

Regulation violated: Not reported  
Area of violation: Generators - General  
Date violation determined: 2016-12-05 00:00:00.0  
Date achieved compliance: 2018-08-01 00:00:00.0  
Violation lead agency: State  
Enforcement action: NON-FINANCIAL RECORD REVIEW  
Enforcement action date: 2017-03-24 00:00:00.0  
Enf. disposition status: Not reported  
Enf. disp. status date: Not reported  
Enforcement lead agency: State  
Proposed penalty amount: Not reported  
Final penalty amount: Not reported  
Paid penalty amount: Not reported

Regulation violated: Not reported  
Area of violation: Generators - General  
Date violation determined: 2016-12-05 00:00:00.0  
Date achieved compliance: 2018-08-01 00:00:00.0  
Violation lead agency: State  
Enforcement action: NON-FINANCIAL RECORD REVIEW  
Enforcement action date: 2018-03-02 00:00:00.0  
Enf. disposition status: Not reported  
Enf. disp. status date: Not reported  
Enforcement lead agency: State  
Proposed penalty amount: Not reported



Map ID  
Direction  
Distance  
Elevation

MAP FINDINGS

Site

Database(s)

EDR ID Number  
EPA ID Number

**TORRANCE REFINING COMPANY LLC (Continued)**

**1000253665**

Final penalty amount: Not reported  
Paid penalty amount: Not reported

Regulation violated: Not reported  
Area of violation: Permits - General Information  
Date violation determined: 2016-12-05 00:00:00.0  
Date achieved compliance: 2019-01-23 00:00:00.0  
Violation lead agency: State  
Enforcement action: NON-FINANCIAL RECORD REVIEW  
Enforcement action date: 2017-03-24 00:00:00.0  
Enf. disposition status: Not reported  
Enf. disp. status date: Not reported  
Enforcement lead agency: State  
Proposed penalty amount: Not reported  
Final penalty amount: Not reported  
Paid penalty amount: Not reported

Regulation violated: Not reported  
Area of violation: Generators - General  
Date violation determined: 2016-12-05 00:00:00.0  
Date achieved compliance: 2018-08-01 00:00:00.0  
Violation lead agency: State  
Enforcement action: NON-FINANCIAL RECORD REVIEW  
Enforcement action date: 2018-06-14 00:00:00.0  
Enf. disposition status: Not reported  
Enf. disp. status date: Not reported  
Enforcement lead agency: State  
Proposed penalty amount: Not reported  
Final penalty amount: 150000  
Paid penalty amount: Not reported

Regulation violated: Not reported  
Area of violation: State Statute or Regulation  
Date violation determined: 2016-12-05 00:00:00.0  
Date achieved compliance: Not reported  
Violation lead agency: State  
Enforcement action: NON-FINANCIAL RECORD REVIEW  
Enforcement action date: 2017-03-24 00:00:00.0  
Enf. disposition status: Not reported  
Enf. disp. status date: Not reported  
Enforcement lead agency: State  
Proposed penalty amount: Not reported  
Final penalty amount: Not reported  
Paid penalty amount: Not reported

Regulation violated: Not reported  
Area of violation: TSD IS-General Facility Standards  
Date violation determined: 2016-12-05 00:00:00.0  
Date achieved compliance: 2018-08-01 00:00:00.0  
Violation lead agency: State  
Enforcement action: NON-FINANCIAL RECORD REVIEW  
Enforcement action date: 2018-03-02 00:00:00.0  
Enf. disposition status: Not reported  
Enf. disp. status date: Not reported  
Enforcement lead agency: State  
Proposed penalty amount: Not reported  
Final penalty amount: Not reported

Map ID  
Direction  
Distance  
Elevation

MAP FINDINGS

Site

Database(s)

EDR ID Number  
EPA ID Number

**TORRANCE REFINING COMPANY LLC (Continued)**

**1000253665**

Paid penalty amount: Not reported

Regulation violated: Not reported  
Area of violation: Permits - General Information  
Date violation determined: 2016-12-05 00:00:00.0  
Date achieved compliance: 2018-08-01 00:00:00.0  
Violation lead agency: State  
Enforcement action: NON-FINANCIAL RECORD REVIEW  
Enforcement action date: Not reported  
Enf. disposition status: Not reported  
Enf. disp. status date: Not reported  
Enforcement lead agency: Not reported  
Proposed penalty amount: Not reported  
Final penalty amount: Not reported  
Paid penalty amount: Not reported

Regulation violated: Not reported  
Area of violation: State Statute or Regulation  
Date violation determined: 2016-12-05 00:00:00.0  
Date achieved compliance: Not reported  
Violation lead agency: State  
Enforcement action: NON-FINANCIAL RECORD REVIEW  
Enforcement action date: 2018-06-14 00:00:00.0  
Enf. disposition status: Not reported  
Enf. disp. status date: Not reported  
Enforcement lead agency: State  
Proposed penalty amount: Not reported  
Final penalty amount: 150000  
Paid penalty amount: Not reported

Regulation violated: Not reported  
Area of violation: Permits - General Information  
Date violation determined: 2016-12-05 00:00:00.0  
Date achieved compliance: 2018-08-01 00:00:00.0  
Violation lead agency: State  
Enforcement action: NON-FINANCIAL RECORD REVIEW  
Enforcement action date: 2017-03-24 00:00:00.0  
Enf. disposition status: Not reported  
Enf. disp. status date: Not reported  
Enforcement lead agency: State  
Proposed penalty amount: Not reported  
Final penalty amount: Not reported  
Paid penalty amount: Not reported

Regulation violated: Not reported  
Area of violation: State Statute or Regulation  
Date violation determined: 2016-12-05 00:00:00.0  
Date achieved compliance: Not reported  
Violation lead agency: State  
Enforcement action: NON-FINANCIAL RECORD REVIEW  
Enforcement action date: 2018-03-02 00:00:00.0  
Enf. disposition status: Not reported  
Enf. disp. status date: Not reported  
Enforcement lead agency: State  
Proposed penalty amount: Not reported  
Final penalty amount: Not reported  
Paid penalty amount: Not reported

Map ID  
Direction  
Distance  
Elevation

MAP FINDINGS

Site

Database(s)

EDR ID Number  
EPA ID Number

**TORRANCE REFINING COMPANY LLC (Continued)**

**1000253665**

Regulation violated: Not reported  
Area of violation: TSD IS-General Facility Standards  
Date violation determined: 2016-12-05 00:00:00.0  
Date achieved compliance: 2018-08-01 00:00:00.0  
Violation lead agency: State  
Enforcement action: NON-FINANCIAL RECORD REVIEW  
Enforcement action date: 2017-03-24 00:00:00.0  
Enf. disposition status: Not reported  
Enf. disp. status date: Not reported  
Enforcement lead agency: State  
Proposed penalty amount: Not reported  
Final penalty amount: Not reported  
Paid penalty amount: Not reported

Regulation violated: Not reported  
Area of violation: Generators - General  
Date violation determined: 2016-12-05 00:00:00.0  
Date achieved compliance: 2018-08-01 00:00:00.0  
Violation lead agency: State  
Enforcement action: NON-FINANCIAL RECORD REVIEW  
Enforcement action date: Not reported  
Enf. disposition status: Not reported  
Enf. disp. status date: Not reported  
Enforcement lead agency: Not reported  
Proposed penalty amount: Not reported  
Final penalty amount: Not reported  
Paid penalty amount: Not reported

Regulation violated: Not reported  
Area of violation: Permits - General Information  
Date violation determined: 2016-12-05 00:00:00.0  
Date achieved compliance: 2018-08-01 00:00:00.0  
Violation lead agency: State  
Enforcement action: NON-FINANCIAL RECORD REVIEW  
Enforcement action date: 2018-06-14 00:00:00.0  
Enf. disposition status: Not reported  
Enf. disp. status date: Not reported  
Enforcement lead agency: State  
Proposed penalty amount: Not reported  
Final penalty amount: 150000  
Paid penalty amount: Not reported

Regulation violated: Not reported  
Area of violation: Permits - General Information  
Date violation determined: 2016-12-05 00:00:00.0  
Date achieved compliance: 2019-01-23 00:00:00.0  
Violation lead agency: State  
Enforcement action: NON-FINANCIAL RECORD REVIEW  
Enforcement action date: Not reported  
Enf. disposition status: Not reported  
Enf. disp. status date: Not reported  
Enforcement lead agency: Not reported  
Proposed penalty amount: Not reported  
Final penalty amount: Not reported  
Paid penalty amount: Not reported

Regulation violated: Not reported

Map ID  
Direction  
Distance  
Elevation

MAP FINDINGS

Site

Database(s)

EDR ID Number  
EPA ID Number

**TORRANCE REFINING COMPANY LLC (Continued)**

**1000253665**

Area of violation: Permits - General Information  
Date violation determined: 2016-12-05 00:00:00.0  
Date achieved compliance: 2019-01-23 00:00:00.0  
Violation lead agency: State  
Enforcement action: NON-FINANCIAL RECORD REVIEW  
Enforcement action date: 2018-06-14 00:00:00.0  
Enf. disposition status: Not reported  
Enf. disp. status date: Not reported  
Enforcement lead agency: State  
Proposed penalty amount: Not reported  
Final penalty amount: 150000  
Paid penalty amount: Not reported

Regulation violated: Not reported  
Area of violation: TSD IS-General Facility Standards  
Date violation determined: 2016-12-05 00:00:00.0  
Date achieved compliance: 2018-08-01 00:00:00.0  
Violation lead agency: State  
Enforcement action: NON-FINANCIAL RECORD REVIEW  
Enforcement action date: 2018-06-14 00:00:00.0  
Enf. disposition status: Not reported  
Enf. disp. status date: Not reported  
Enforcement lead agency: State  
Proposed penalty amount: Not reported  
Final penalty amount: 150000  
Paid penalty amount: Not reported

Regulation violated: Not reported  
Area of violation: State Statute or Regulation  
Date violation determined: 2016-12-05 00:00:00.0  
Date achieved compliance: Not reported  
Violation lead agency: State  
Enforcement action: NON-FINANCIAL RECORD REVIEW  
Enforcement action date: Not reported  
Enf. disposition status: Not reported  
Enf. disp. status date: Not reported  
Enforcement lead agency: Not reported  
Proposed penalty amount: Not reported  
Final penalty amount: Not reported  
Paid penalty amount: Not reported

Regulation violated: Not reported  
Area of violation: Permits - General Information  
Date violation determined: 2016-12-05 00:00:00.0  
Date achieved compliance: 2018-08-01 00:00:00.0  
Violation lead agency: State  
Enforcement action: NON-FINANCIAL RECORD REVIEW  
Enforcement action date: 2018-03-02 00:00:00.0  
Enf. disposition status: Not reported  
Enf. disp. status date: Not reported  
Enforcement lead agency: State  
Proposed penalty amount: Not reported  
Final penalty amount: Not reported  
Paid penalty amount: Not reported

Regulation violated: Not reported  
Area of violation: Permits - General Information

Map ID  
Direction  
Distance  
Elevation

MAP FINDINGS

Site

Database(s)

EDR ID Number  
EPA ID Number

**TORRANCE REFINING COMPANY LLC (Continued)**

**1000253665**

Date violation determined: 2016-12-05 00:00:00.0  
Date achieved compliance: 2019-01-23 00:00:00.0  
Violation lead agency: State  
Enforcement action: NON-FINANCIAL RECORD REVIEW  
Enforcement action date: 2018-03-02 00:00:00.0  
Enf. disposition status: Not reported  
Enf. disp. status date: Not reported  
Enforcement lead agency: State  
Proposed penalty amount: Not reported  
Final penalty amount: Not reported  
Paid penalty amount: Not reported

Regulation violated: Not reported  
Area of violation: Generators - Pre-transport  
Date violation determined: 2016-09-14 00:00:00.0  
Date achieved compliance: 2016-09-14 00:00:00.0  
Violation lead agency: State  
Enforcement action: COMPLIANCE EVALUATION INSPECTION ON-SITE  
Enforcement action date: Not reported  
Enf. disposition status: Not reported  
Enf. disp. status date: Not reported  
Enforcement lead agency: Not reported  
Proposed penalty amount: Not reported  
Final penalty amount: Not reported  
Paid penalty amount: Not reported

Regulation violated: Not reported  
Area of violation: TSD IS-Financial Requirements  
Date violation determined: 2010-07-20 00:00:00.0  
Date achieved compliance: 2010-10-01 00:00:00.0  
Violation lead agency: State  
Enforcement action: FINANCIAL RECORD REVIEW  
Enforcement action date: 2010-07-20 00:00:00.0  
Enf. disposition status: Not reported  
Enf. disp. status date: Not reported  
Enforcement lead agency: State  
Proposed penalty amount: Not reported  
Final penalty amount: Not reported  
Paid penalty amount: Not reported

Regulation violated: Not reported  
Area of violation: Generators - General  
Date violation determined: 2009-06-19 00:00:00.0  
Date achieved compliance: 2009-08-05 00:00:00.0  
Violation lead agency: State  
Enforcement action: SIGNIFICANT NON-COMPLIER  
Enforcement action date: 2009-07-22 00:00:00.0  
Enf. disposition status: Not reported  
Enf. disp. status date: Not reported  
Enforcement lead agency: State  
Proposed penalty amount: Not reported  
Final penalty amount: Not reported  
Paid penalty amount: Not reported

Regulation violated: Not reported  
Area of violation: TSD - Preparedness and Prevention  
Date violation determined: 2003-08-06 00:00:00.0

Map ID  
Direction  
Distance  
Elevation

MAP FINDINGS

Site

Database(s)

EDR ID Number  
EPA ID Number

**TORRANCE REFINING COMPANY LLC (Continued)**

**1000253665**

Date achieved compliance: 2007-02-15 00:00:00.0  
Violation lead agency: State  
Enforcement action: FACILITY SELF DISCLOSURE  
Enforcement action date: Not reported  
Enf. disposition status: Not reported  
Enf. disp. status date: Not reported  
Enforcement lead agency: Not reported  
Proposed penalty amount: Not reported  
Final penalty amount: Not reported  
Paid penalty amount: Not reported

Regulation violated: Not reported  
Area of violation: TSD - Preparedness and Prevention  
Date violation determined: 2003-08-06 00:00:00.0  
Date achieved compliance: 2007-02-15 00:00:00.0  
Violation lead agency: State  
Enforcement action: FACILITY SELF DISCLOSURE  
Enforcement action date: 2007-01-26 00:00:00.0  
Enf. disposition status: Not reported  
Enf. disp. status date: Not reported  
Enforcement lead agency: State  
Proposed penalty amount: Not reported  
Final penalty amount: 650000  
Paid penalty amount: Not reported

Regulation violated: Not reported  
Area of violation: TSD - Preparedness and Prevention  
Date violation determined: 2003-08-06 00:00:00.0  
Date achieved compliance: 2007-02-15 00:00:00.0  
Violation lead agency: State  
Enforcement action: FACILITY SELF DISCLOSURE  
Enforcement action date: 2003-12-31 00:00:00.0  
Enf. disposition status: Not reported  
Enf. disp. status date: Not reported  
Enforcement lead agency: State  
Proposed penalty amount: Not reported  
Final penalty amount: Not reported  
Paid penalty amount: Not reported

Regulation violated: Not reported  
Area of violation: TSD - General Facility Standards  
Date violation determined: 2001-04-24 00:00:00.0  
Date achieved compliance: 2001-04-26 00:00:00.0  
Violation lead agency: State  
Enforcement action: COMPLIANCE EVALUATION INSPECTION ON-SITE  
Enforcement action date: 2001-04-26 00:00:00.0  
Enf. disposition status: Not reported  
Enf. disp. status date: Not reported  
Enforcement lead agency: State  
Proposed penalty amount: Not reported  
Final penalty amount: Not reported  
Paid penalty amount: Not reported

Regulation violated: Not reported  
Area of violation: Generators - Records/Reporting  
Date violation determined: 2001-04-24 00:00:00.0  
Date achieved compliance: 2001-04-26 00:00:00.0

Map ID  
Direction  
Distance  
Elevation

MAP FINDINGS

Site

Database(s)

EDR ID Number  
EPA ID Number

**TORRANCE REFINING COMPANY LLC (Continued)**

**1000253665**

Violation lead agency: State  
Enforcement action: COMPLIANCE EVALUATION INSPECTION ON-SITE  
Enforcement action date: 2001-04-26 00:00:00.0  
Enf. disposition status: Not reported  
Enf. disp. status date: Not reported  
Enforcement lead agency: State  
Proposed penalty amount: Not reported  
Final penalty amount: Not reported  
Paid penalty amount: Not reported

Regulation violated: Not reported  
Area of violation: Generators - General  
Date violation determined: 2001-04-24 00:00:00.0  
Date achieved compliance: 2001-04-26 00:00:00.0  
Violation lead agency: State  
Enforcement action: COMPLIANCE EVALUATION INSPECTION ON-SITE  
Enforcement action date: 2001-04-26 00:00:00.0  
Enf. disposition status: Not reported  
Enf. disp. status date: Not reported  
Enforcement lead agency: State  
Proposed penalty amount: Not reported  
Final penalty amount: Not reported  
Paid penalty amount: Not reported

Regulation violated: Not reported  
Area of violation: TSD - General Facility Standards  
Date violation determined: 2000-04-18 00:00:00.0  
Date achieved compliance: 2000-04-18 00:00:00.0  
Violation lead agency: State  
Enforcement action: COMPLIANCE EVALUATION INSPECTION ON-SITE  
Enforcement action date: 2000-07-03 00:00:00.0  
Enf. disposition status: Not reported  
Enf. disp. status date: Not reported  
Enforcement lead agency: State  
Proposed penalty amount: Not reported  
Final penalty amount: Not reported  
Paid penalty amount: Not reported

Regulation violated: F - 262.50-60  
Area of violation: Generators - General  
Date violation determined: 1996-02-27 00:00:00.0  
Date achieved compliance: 1999-06-02 00:00:00.0  
Violation lead agency: State  
Enforcement action: COMPLIANCE EVALUATION INSPECTION ON-SITE  
Enforcement action date: 1996-02-15 00:00:00.0  
Enf. disposition status: Not reported  
Enf. disp. status date: Not reported  
Enforcement lead agency: State  
Proposed penalty amount: Not reported  
Final penalty amount: Not reported  
Paid penalty amount: Not reported

Regulation violated: F - 262.20-23.B  
Area of violation: Generators - General  
Date violation determined: 1996-02-15 00:00:00.0  
Date achieved compliance: 1999-06-02 00:00:00.0  
Violation lead agency: State

Map ID  
Direction  
Distance  
Elevation

MAP FINDINGS

Site

Database(s)

EDR ID Number  
EPA ID Number

**TORRANCE REFINING COMPANY LLC (Continued)**

**1000253665**

Enforcement action: COMPLIANCE EVALUATION INSPECTION ON-SITE  
Enforcement action date: 1996-02-15 00:00:00.0  
Enf. disposition status: Not reported  
Enf. disp. status date: Not reported  
Enforcement lead agency: State  
Proposed penalty amount: Not reported  
Final penalty amount: Not reported  
Paid penalty amount: Not reported

Regulation violated: FR - 264.10-18.B  
Area of violation: TSD - General  
Date violation determined: 1995-06-19 00:00:00.0  
Date achieved compliance: 1995-12-04 00:00:00.0  
Violation lead agency: State  
Enforcement action: COMPLIANCE EVALUATION INSPECTION ON-SITE  
Enforcement action date: 1995-06-19 00:00:00.0  
Enf. disposition status: Not reported  
Enf. disp. status date: Not reported  
Enforcement lead agency: State  
Proposed penalty amount: Not reported  
Final penalty amount: Not reported  
Paid penalty amount: Not reported

Regulation violated: Not reported  
Area of violation: TSD - General Facility Standards  
Date violation determined: 1995-06-19 00:00:00.0  
Date achieved compliance: 1995-12-04 00:00:00.0  
Violation lead agency: State  
Enforcement action: COMPLIANCE EVALUATION INSPECTION ON-SITE  
Enforcement action date: 1995-06-19 00:00:00.0  
Enf. disposition status: Not reported  
Enf. disp. status date: Not reported  
Enforcement lead agency: State  
Proposed penalty amount: Not reported  
Final penalty amount: Not reported  
Paid penalty amount: Not reported

Regulation violated: Not reported  
Area of violation: TSD - General Facility Standards  
Date violation determined: 1995-06-19 00:00:00.0  
Date achieved compliance: 1995-12-04 00:00:00.0  
Violation lead agency: State  
Enforcement action: COMPLIANCE EVALUATION INSPECTION ON-SITE  
Enforcement action date: 2000-06-30 00:00:00.0  
Enf. disposition status: Not reported  
Enf. disp. status date: Not reported  
Enforcement lead agency: State  
Proposed penalty amount: Not reported  
Final penalty amount: 30000  
Paid penalty amount: Not reported

Regulation violated: FR - 264.30-37.C  
Area of violation: TSD - General  
Date violation determined: 1993-07-09 00:00:00.0  
Date achieved compliance: 1993-09-30 00:00:00.0  
Violation lead agency: State  
Enforcement action: COMPLIANCE EVALUATION INSPECTION ON-SITE



Map ID  
Direction  
Distance  
Elevation

MAP FINDINGS

Site

Database(s)

EDR ID Number  
EPA ID Number

**TORRANCE REFINING COMPANY LLC (Continued)**

**1000253665**

Enforcement action date: 1993-07-09 00:00:00.0  
Enf. disposition status: Not reported  
Enf. disp. status date: Not reported  
Enforcement lead agency: State  
Proposed penalty amount: Not reported  
Final penalty amount: Not reported  
Paid penalty amount: Not reported

Regulation violated: FR - 264.50-56.D  
Area of violation: TSD - General  
Date violation determined: 1993-07-09 00:00:00.0  
Date achieved compliance: 1993-09-30 00:00:00.0  
Violation lead agency: State  
Enforcement action: COMPLIANCE EVALUATION INSPECTION ON-SITE  
Enforcement action date: 1993-07-09 00:00:00.0  
Enf. disposition status: Not reported  
Enf. disp. status date: Not reported  
Enforcement lead agency: State  
Proposed penalty amount: Not reported  
Final penalty amount: Not reported  
Paid penalty amount: Not reported

Regulation violated: FR - 264.70-77.E  
Area of violation: TSD - General  
Date violation determined: 1993-07-09 00:00:00.0  
Date achieved compliance: 1993-09-30 00:00:00.0  
Violation lead agency: State  
Enforcement action: COMPLIANCE EVALUATION INSPECTION ON-SITE  
Enforcement action date: 1993-07-09 00:00:00.0  
Enf. disposition status: Not reported  
Enf. disp. status date: Not reported  
Enforcement lead agency: State  
Proposed penalty amount: Not reported  
Final penalty amount: Not reported  
Paid penalty amount: Not reported

Regulation violated: FR - 264.170-177.I  
Area of violation: TSD - General  
Date violation determined: 1993-07-09 00:00:00.0  
Date achieved compliance: 1993-09-30 00:00:00.0  
Violation lead agency: State  
Enforcement action: COMPLIANCE EVALUATION INSPECTION ON-SITE  
Enforcement action date: 1993-07-09 00:00:00.0  
Enf. disposition status: Not reported  
Enf. disp. status date: Not reported  
Enforcement lead agency: State  
Proposed penalty amount: Not reported  
Final penalty amount: Not reported  
Paid penalty amount: Not reported

Regulation violated: FR - 270  
Area of violation: TSD - General  
Date violation determined: 1993-07-09 00:00:00.0  
Date achieved compliance: 1993-09-30 00:00:00.0  
Violation lead agency: State  
Enforcement action: COMPLIANCE EVALUATION INSPECTION ON-SITE  
Enforcement action date: 1993-07-09 00:00:00.0

Map ID  
Direction  
Distance  
Elevation

MAP FINDINGS

Site

Database(s)

EDR ID Number  
EPA ID Number

**TORRANCE REFINING COMPANY LLC (Continued)**

**1000253665**

Enf. disposition status: Not reported  
Enf. disp. status date: Not reported  
Enforcement lead agency: State  
Proposed penalty amount: Not reported  
Final penalty amount: Not reported  
Paid penalty amount: Not reported

Regulation violated: FR - 264.170-177.I  
Area of violation: TSD - General  
Date violation determined: 1993-07-09 00:00:00.0  
Date achieved compliance: 1993-09-30 00:00:00.0  
Violation lead agency: State  
Enforcement action: COMPLIANCE EVALUATION INSPECTION ON-SITE  
Enforcement action date: 1993-08-31 00:00:00.0  
Enf. disposition status: Not reported  
Enf. disp. status date: Not reported  
Enforcement lead agency: State  
Proposed penalty amount: 1300  
Final penalty amount: 1300  
Paid penalty amount: 1300

Regulation violated: FR - 264.30-37.C  
Area of violation: TSD - General  
Date violation determined: 1993-07-09 00:00:00.0  
Date achieved compliance: 1993-09-30 00:00:00.0  
Violation lead agency: State  
Enforcement action: COMPLIANCE EVALUATION INSPECTION ON-SITE  
Enforcement action date: 1993-08-31 00:00:00.0  
Enf. disposition status: Not reported  
Enf. disp. status date: Not reported  
Enforcement lead agency: State  
Proposed penalty amount: 1300  
Final penalty amount: 1300  
Paid penalty amount: 1300

Regulation violated: FR - 268 ALL  
Area of violation: LDR - General  
Date violation determined: 1993-07-09 00:00:00.0  
Date achieved compliance: 1993-09-30 00:00:00.0  
Violation lead agency: State  
Enforcement action: COMPLIANCE EVALUATION INSPECTION ON-SITE  
Enforcement action date: 1993-07-09 00:00:00.0  
Enf. disposition status: Not reported  
Enf. disp. status date: Not reported  
Enforcement lead agency: State  
Proposed penalty amount: Not reported  
Final penalty amount: Not reported  
Paid penalty amount: Not reported

Regulation violated: FR - 264.70-77.E  
Area of violation: TSD - General  
Date violation determined: 1993-07-09 00:00:00.0  
Date achieved compliance: 1993-09-30 00:00:00.0  
Violation lead agency: State  
Enforcement action: COMPLIANCE EVALUATION INSPECTION ON-SITE  
Enforcement action date: 1993-08-31 00:00:00.0  
Enf. disposition status: Not reported

Map ID  
Direction  
Distance  
Elevation

MAP FINDINGS

Site

Database(s)

EDR ID Number  
EPA ID Number

**TORRANCE REFINING COMPANY LLC (Continued)**

**1000253665**

Enf. disp. status date: Not reported  
Enforcement lead agency: State  
Proposed penalty amount: 1300  
Final penalty amount: 1300  
Paid penalty amount: 1300

Regulation violated: FR - 262.30-34.C  
Area of violation: Generators - General  
Date violation determined: 1993-07-09 00:00:00.0  
Date achieved compliance: 1993-09-30 00:00:00.0  
Violation lead agency: State  
Enforcement action: COMPLIANCE EVALUATION INSPECTION ON-SITE  
Enforcement action date: 1993-07-09 00:00:00.0  
Enf. disposition status: Not reported  
Enf. disp. status date: Not reported  
Enforcement lead agency: State  
Proposed penalty amount: Not reported  
Final penalty amount: Not reported  
Paid penalty amount: Not reported

Regulation violated: FR - 262.50-60  
Area of violation: Generators - General  
Date violation determined: 1992-04-09 00:00:00.0  
Date achieved compliance: 1992-07-10 00:00:00.0  
Violation lead agency: State  
Enforcement action: COMPLIANCE EVALUATION INSPECTION ON-SITE  
Enforcement action date: 1992-04-09 00:00:00.0  
Enf. disposition status: Not reported  
Enf. disp. status date: Not reported  
Enforcement lead agency: State  
Proposed penalty amount: Not reported  
Final penalty amount: Not reported  
Paid penalty amount: Not reported

Regulation violated: FR - 264.140-150.H  
Area of violation: TSD - Financial Requirements  
Date violation determined: 1989-11-30 00:00:00.0  
Date achieved compliance: 1990-04-25 00:00:00.0  
Violation lead agency: State  
Enforcement action: FINANCIAL RECORD REVIEW  
Enforcement action date: 1989-12-07 00:00:00.0  
Enf. disposition status: Not reported  
Enf. disp. status date: Not reported  
Enforcement lead agency: State  
Proposed penalty amount: Not reported  
Final penalty amount: Not reported  
Paid penalty amount: Not reported

Regulation violated: FR - 270  
Area of violation: TSD - General  
Date violation determined: 1989-11-21 00:00:00.0  
Date achieved compliance: 1991-10-24 00:00:00.0  
Violation lead agency: State  
Enforcement action: COMPLIANCE EVALUATION INSPECTION ON-SITE  
Enforcement action date: 1990-01-05 00:00:00.0  
Enf. disposition status: Not reported  
Enf. disp. status date: Not reported

Map ID  
Direction  
Distance  
Elevation

MAP FINDINGS

Site

Database(s)

EDR ID Number  
EPA ID Number

**TORRANCE REFINING COMPANY LLC (Continued)**

**1000253665**

Enforcement lead agency: State  
Proposed penalty amount: Not reported  
Final penalty amount: Not reported  
Paid penalty amount: Not reported

Regulation violated: FR - 264.70-77.E  
Area of violation: TSD - General  
Date violation determined: 1989-11-21 00:00:00.0  
Date achieved compliance: 1991-10-24 00:00:00.0  
Violation lead agency: State  
Enforcement action: COMPLIANCE EVALUATION INSPECTION ON-SITE  
Enforcement action date: 1990-01-05 00:00:00.0  
Enf. disposition status: Not reported  
Enf. disp. status date: Not reported  
Enforcement lead agency: State  
Proposed penalty amount: Not reported  
Final penalty amount: Not reported  
Paid penalty amount: Not reported

Regulation violated: FR - 268 ALL  
Area of violation: LDR - General  
Date violation determined: 1989-11-21 00:00:00.0  
Date achieved compliance: 1990-04-05 00:00:00.0  
Violation lead agency: State  
Enforcement action: COMPLIANCE EVALUATION INSPECTION ON-SITE  
Enforcement action date: 1990-01-05 00:00:00.0  
Enf. disposition status: Not reported  
Enf. disp. status date: Not reported  
Enforcement lead agency: State  
Proposed penalty amount: Not reported  
Final penalty amount: Not reported  
Paid penalty amount: Not reported

Regulation violated: FR - 268.7  
Area of violation: LDR - General  
Date violation determined: 1989-11-21 00:00:00.0  
Date achieved compliance: 1991-10-24 00:00:00.0  
Violation lead agency: State  
Enforcement action: COMPLIANCE EVALUATION INSPECTION ON-SITE  
Enforcement action date: 1990-01-05 00:00:00.0  
Enf. disposition status: Not reported  
Enf. disp. status date: Not reported  
Enforcement lead agency: State  
Proposed penalty amount: Not reported  
Final penalty amount: Not reported  
Paid penalty amount: Not reported

Regulation violated: F - 270  
Area of violation: TSD - General  
Date violation determined: 1988-11-15 00:00:00.0  
Date achieved compliance: 1989-03-30 00:00:00.0  
Violation lead agency: State  
Enforcement action: COMPLIANCE EVALUATION INSPECTION ON-SITE  
Enforcement action date: 1988-12-22 00:00:00.0  
Enf. disposition status: Not reported  
Enf. disp. status date: Not reported  
Enforcement lead agency: State

Map ID  
Direction  
Distance  
Elevation

MAP FINDINGS

Site

Database(s)

EDR ID Number  
EPA ID Number

**TORRANCE REFINING COMPANY LLC (Continued)**

**1000253665**

Proposed penalty amount: Not reported  
Final penalty amount: Not reported  
Paid penalty amount: Not reported

Regulation violated: F - 264.110-120.G  
Area of violation: TSD - Closure/Post-Closure  
Date violation determined: 1988-11-15 00:00:00.0  
Date achieved compliance: 1989-03-30 00:00:00.0  
Violation lead agency: State  
Enforcement action: COMPLIANCE EVALUATION INSPECTION ON-SITE  
Enforcement action date: Not reported  
Enf. disposition status: Not reported  
Enf. disp. status date: Not reported  
Enforcement lead agency: Not reported  
Proposed penalty amount: Not reported  
Final penalty amount: Not reported  
Paid penalty amount: Not reported

Regulation violated: F - 268 ALL  
Area of violation: LDR - General  
Date violation determined: 1988-11-15 00:00:00.0  
Date achieved compliance: 1989-03-30 00:00:00.0  
Violation lead agency: State  
Enforcement action: COMPLIANCE EVALUATION INSPECTION ON-SITE  
Enforcement action date: Not reported  
Enf. disposition status: Not reported  
Enf. disp. status date: Not reported  
Enforcement lead agency: Not reported  
Proposed penalty amount: Not reported  
Final penalty amount: Not reported  
Paid penalty amount: Not reported

Regulation violated: F - 268.7  
Area of violation: LDR - General  
Date violation determined: 1988-11-15 00:00:00.0  
Date achieved compliance: 1989-03-30 00:00:00.0  
Violation lead agency: State  
Enforcement action: COMPLIANCE EVALUATION INSPECTION ON-SITE  
Enforcement action date: Not reported  
Enf. disposition status: Not reported  
Enf. disp. status date: Not reported  
Enforcement lead agency: Not reported  
Proposed penalty amount: Not reported  
Final penalty amount: Not reported  
Paid penalty amount: Not reported

Regulation violated: F - 268.7  
Area of violation: LDR - General  
Date violation determined: 1988-11-15 00:00:00.0  
Date achieved compliance: 1989-03-30 00:00:00.0  
Violation lead agency: State  
Enforcement action: COMPLIANCE EVALUATION INSPECTION ON-SITE  
Enforcement action date: 1988-12-22 00:00:00.0  
Enf. disposition status: Not reported  
Enf. disp. status date: Not reported  
Enforcement lead agency: State  
Proposed penalty amount: Not reported

Map ID  
Direction  
Distance  
Elevation

MAP FINDINGS

Site

Database(s)

EDR ID Number  
EPA ID Number

**TORRANCE REFINING COMPANY LLC (Continued)**

**1000253665**

Final penalty amount: Not reported  
Paid penalty amount: Not reported

Regulation violated: F - 270  
Area of violation: TSD - General  
Date violation determined: 1988-11-15 00:00:00.0  
Date achieved compliance: 1989-03-30 00:00:00.0  
Violation lead agency: State  
Enforcement action: COMPLIANCE EVALUATION INSPECTION ON-SITE  
Enforcement action date: Not reported  
Enf. disposition status: Not reported  
Enf. disp. status date: Not reported  
Enforcement lead agency: Not reported  
Proposed penalty amount: Not reported  
Final penalty amount: Not reported  
Paid penalty amount: Not reported

Regulation violated: F - 264.70-77.E  
Area of violation: TSD - General  
Date violation determined: 1988-11-15 00:00:00.0  
Date achieved compliance: 1989-03-30 00:00:00.0  
Violation lead agency: State  
Enforcement action: COMPLIANCE EVALUATION INSPECTION ON-SITE  
Enforcement action date: 1988-12-22 00:00:00.0  
Enf. disposition status: Not reported  
Enf. disp. status date: Not reported  
Enforcement lead agency: State  
Proposed penalty amount: Not reported  
Final penalty amount: Not reported  
Paid penalty amount: Not reported

Regulation violated: F - 264.70-77.E  
Area of violation: TSD - General  
Date violation determined: 1988-11-15 00:00:00.0  
Date achieved compliance: 1989-03-30 00:00:00.0  
Violation lead agency: State  
Enforcement action: COMPLIANCE EVALUATION INSPECTION ON-SITE  
Enforcement action date: Not reported  
Enf. disposition status: Not reported  
Enf. disp. status date: Not reported  
Enforcement lead agency: Not reported  
Proposed penalty amount: Not reported  
Final penalty amount: Not reported  
Paid penalty amount: Not reported

Regulation violated: F - 264.110-120.G  
Area of violation: TSD - Closure/Post-Closure  
Date violation determined: 1988-11-15 00:00:00.0  
Date achieved compliance: 1989-03-30 00:00:00.0  
Violation lead agency: State  
Enforcement action: COMPLIANCE EVALUATION INSPECTION ON-SITE  
Enforcement action date: 1988-12-22 00:00:00.0  
Enf. disposition status: Not reported  
Enf. disp. status date: Not reported  
Enforcement lead agency: State  
Proposed penalty amount: Not reported  
Final penalty amount: Not reported

Map ID  
Direction  
Distance  
Elevation

MAP FINDINGS

Site

Database(s)

EDR ID Number  
EPA ID Number

**TORRANCE REFINING COMPANY LLC (Continued)**

**1000253665**

Paid penalty amount: Not reported

Regulation violated: F - 268 ALL  
Area of violation: LDR - General  
Date violation determined: 1988-11-15 00:00:00.0  
Date achieved compliance: 1989-03-30 00:00:00.0  
Violation lead agency: State  
Enforcement action: COMPLIANCE EVALUATION INSPECTION ON-SITE  
Enforcement action date: 1988-12-22 00:00:00.0  
Enf. disposition status: Not reported  
Enf. disp. status date: Not reported  
Enforcement lead agency: State  
Proposed penalty amount: Not reported  
Final penalty amount: Not reported  
Paid penalty amount: Not reported

Regulation violated: FR - 264.140-150.H  
Area of violation: TSD - Financial Requirements  
Date violation determined: 1988-04-14 00:00:00.0  
Date achieved compliance: 1988-11-07 00:00:00.0  
Violation lead agency: State  
Enforcement action: FINANCIAL RECORD REVIEW  
Enforcement action date: 1988-04-26 00:00:00.0  
Enf. disposition status: Not reported  
Enf. disp. status date: Not reported  
Enforcement lead agency: State  
Proposed penalty amount: Not reported  
Final penalty amount: Not reported  
Paid penalty amount: Not reported

Regulation violated: F - 270  
Area of violation: TSD - General  
Date violation determined: 1987-12-09 00:00:00.0  
Date achieved compliance: 1989-03-30 00:00:00.0  
Violation lead agency: State  
Enforcement action: COMPLIANCE EVALUATION INSPECTION ON-SITE  
Enforcement action date: Not reported  
Enf. disposition status: Not reported  
Enf. disp. status date: Not reported  
Enforcement lead agency: Not reported  
Proposed penalty amount: Not reported  
Final penalty amount: Not reported  
Paid penalty amount: Not reported

Regulation violated: F - 270  
Area of violation: TSD - General  
Date violation determined: 1987-12-09 00:00:00.0  
Date achieved compliance: 1989-03-30 00:00:00.0  
Violation lead agency: State  
Enforcement action: COMPLIANCE EVALUATION INSPECTION ON-SITE  
Enforcement action date: 1988-01-12 00:00:00.0  
Enf. disposition status: Not reported  
Enf. disp. status date: Not reported  
Enforcement lead agency: State  
Proposed penalty amount: Not reported  
Final penalty amount: Not reported  
Paid penalty amount: Not reported

Map ID  
Direction  
Distance  
Elevation

MAP FINDINGS

Site

Database(s)

EDR ID Number  
EPA ID Number

**TORRANCE REFINING COMPANY LLC (Continued)**

**1000253665**

Regulation violated: F - 270  
Area of violation: TSD - General  
Date violation determined: 1987-03-18 00:00:00.0  
Date achieved compliance: 1989-03-30 00:00:00.0  
Violation lead agency: State  
Enforcement action: NON-FINANCIAL RECORD REVIEW  
Enforcement action date: 1987-06-15 00:00:00.0  
Enf. disposition status: Not reported  
Enf. disp. status date: Not reported  
Enforcement lead agency: State  
Proposed penalty amount: Not reported  
Final penalty amount: Not reported  
Paid penalty amount: Not reported

Evaluation Action Summary:

Evaluation date: 2016-12-05 00:00:00.0  
Evaluation: INITIAL 3008(A) COMPLIANCE  
Area of violation: State Statute or Regulation  
Date achieved compliance: Not reported  
Evaluation lead agency: State

Evaluation date: 2016-12-05 00:00:00.0  
Evaluation: INITIAL 3008(A) COMPLIANCE  
Area of violation: TSD IS-General Facility Standards  
Date achieved compliance: 2018-08-01 00:00:00.0  
Evaluation lead agency: State

Evaluation date: 2016-12-05 00:00:00.0  
Evaluation: INITIAL 3008(A) COMPLIANCE  
Area of violation: Permits - General Information  
Date achieved compliance: 2018-08-01 00:00:00.0  
Evaluation lead agency: State

Evaluation date: 2016-12-05 00:00:00.0  
Evaluation: INITIAL 3008(A) COMPLIANCE  
Area of violation: Generators - General  
Date achieved compliance: 2018-08-01 00:00:00.0  
Evaluation lead agency: State

Evaluation date: 2016-12-05 00:00:00.0  
Evaluation: FINAL 3008(A) COMPLIANCE ORDER  
Area of violation: Permits - General Information  
Date achieved compliance: 2018-08-01 00:00:00.0  
Evaluation lead agency: State

Evaluation date: 2016-12-05 00:00:00.0  
Evaluation: INITIAL 3008(A) COMPLIANCE  
Area of violation: Permits - General Information  
Date achieved compliance: 2019-01-23 00:00:00.0  
Evaluation lead agency: State

Evaluation date: 2016-12-05 00:00:00.0  
Evaluation: FINAL 3008(A) COMPLIANCE ORDER  
Area of violation: TSD IS-General Facility Standards  
Date achieved compliance: 2018-08-01 00:00:00.0  
Evaluation lead agency: State



Map ID  
Direction  
Distance  
Elevation

MAP FINDINGS

Site

Database(s)

EDR ID Number  
EPA ID Number

**TORRANCE REFINING COMPANY LLC (Continued)**

**1000253665**

Evaluation date: 2016-12-05 00:00:00.0  
Evaluation: FINAL 3008(A) COMPLIANCE ORDER  
Area of violation: Generators - General  
Date achieved compliance: 2018-08-01 00:00:00.0  
Evaluation lead agency: State

Evaluation date: 2016-12-05 00:00:00.0  
Evaluation: FINAL 3008(A) COMPLIANCE ORDER  
Area of violation: State Statute or Regulation  
Date achieved compliance: Not reported  
Evaluation lead agency: State

Evaluation date: 2016-12-05 00:00:00.0  
Evaluation: FINAL 3008(A) COMPLIANCE ORDER  
Area of violation: Permits - General Information  
Date achieved compliance: 2019-01-23 00:00:00.0  
Evaluation lead agency: State

Evaluation date: 2009-06-19 00:00:00.0  
Evaluation: WRITTEN INFORMAL  
Area of violation: Generators - General  
Date achieved compliance: 2009-08-05 00:00:00.0  
Evaluation lead agency: State

Evaluation date: 2003-08-06 00:00:00.0  
Evaluation: SINGLE SITE CA/FO  
Area of violation: TSD - Preparedness and Prevention  
Date achieved compliance: 2007-02-15 00:00:00.0  
Evaluation lead agency: State

Evaluation date: 1996-02-13 00:00:00.0  
Evaluation: WRITTEN INFORMAL  
Area of violation: Generators - General  
Date achieved compliance: 1999-06-02 00:00:00.0  
Evaluation lead agency: State

Evaluation date: 1995-06-19 00:00:00.0  
Evaluation: WRITTEN INFORMAL  
Area of violation: TSD - General  
Date achieved compliance: 1995-12-04 00:00:00.0  
Evaluation lead agency: State

Evaluation date: 1995-06-19 00:00:00.0  
Evaluation: SINGLE SITE CA/FO  
Area of violation: TSD - General Facility Standards  
Date achieved compliance: 1995-12-04 00:00:00.0  
Evaluation lead agency: State

Evaluation date: 1995-06-19 00:00:00.0  
Evaluation: FINAL 3008(A) COMPLIANCE ORDER  
Area of violation: TSD - General  
Date achieved compliance: 1995-12-04 00:00:00.0  
Evaluation lead agency: State

Evaluation date: 1993-05-27 00:00:00.0  
Evaluation: INITIAL 3008(A) COMPLIANCE  
Area of violation: TSD - General

Map ID  
Direction  
Distance  
Elevation

MAP FINDINGS

Site

Database(s)

EDR ID Number  
EPA ID Number

**TORRANCE REFINING COMPANY LLC (Continued)**

**1000253665**

Date achieved compliance: 1993-09-30 00:00:00.0  
Evaluation lead agency: State

Evaluation date: 1993-05-27 00:00:00.0  
Evaluation: WRITTEN INFORMAL  
Area of violation: LDR - General  
Date achieved compliance: 1993-09-30 00:00:00.0  
Evaluation lead agency: State

Evaluation date: 1993-05-27 00:00:00.0  
Evaluation: WRITTEN INFORMAL  
Area of violation: Generators - General  
Date achieved compliance: 1993-09-30 00:00:00.0  
Evaluation lead agency: State

Evaluation date: 1993-05-27 00:00:00.0  
Evaluation: WRITTEN INFORMAL  
Area of violation: TSD - General  
Date achieved compliance: 1993-09-30 00:00:00.0  
Evaluation lead agency: State

Evaluation date: 1992-02-26 00:00:00.0  
Evaluation: WRITTEN INFORMAL  
Area of violation: Generators - General  
Date achieved compliance: 1992-07-10 00:00:00.0  
Evaluation lead agency: State

Evaluation date: 1989-11-30 00:00:00.0  
Evaluation: WRITTEN INFORMAL  
Area of violation: TSD - Financial Requirements  
Date achieved compliance: 1990-04-25 00:00:00.0  
Evaluation lead agency: State

Evaluation date: 1989-11-21 00:00:00.0  
Evaluation: WRITTEN INFORMAL  
Area of violation: LDR - General  
Date achieved compliance: 1991-10-24 00:00:00.0  
Evaluation lead agency: State

Evaluation date: 1989-11-21 00:00:00.0  
Evaluation: WRITTEN INFORMAL  
Area of violation: LDR - General  
Date achieved compliance: 1990-04-05 00:00:00.0  
Evaluation lead agency: State

Evaluation date: 1989-11-21 00:00:00.0  
Evaluation: WRITTEN INFORMAL  
Area of violation: TSD - General  
Date achieved compliance: 1991-10-24 00:00:00.0  
Evaluation lead agency: State

Evaluation date: 1988-11-15 00:00:00.0  
Evaluation: WRITTEN INFORMAL  
Area of violation: LDR - General  
Date achieved compliance: 1989-03-30 00:00:00.0  
Evaluation lead agency: State

Map ID  
Direction  
Distance  
Elevation

MAP FINDINGS

Site

Database(s)

EDR ID Number  
EPA ID Number

**TORRANCE REFINING COMPANY LLC (Continued)**

**1000253665**

Evaluation date: 1988-11-15 00:00:00.0  
Evaluation: WRITTEN INFORMAL  
Area of violation: TSD - Closure/Post-Closure  
Date achieved compliance: 1989-03-30 00:00:00.0  
Evaluation lead agency: State

Evaluation date: 1988-11-15 00:00:00.0  
Evaluation: WRITTEN INFORMAL  
Area of violation: TSD - General  
Date achieved compliance: 1989-03-30 00:00:00.0  
Evaluation lead agency: State

Evaluation date: 1988-04-14 00:00:00.0  
Evaluation: WRITTEN INFORMAL  
Area of violation: TSD - Financial Requirements  
Date achieved compliance: 1988-11-07 00:00:00.0  
Evaluation lead agency: State

Evaluation date: 1987-12-09 00:00:00.0  
Evaluation: WRITTEN INFORMAL  
Area of violation: TSD - General  
Date achieved compliance: 1989-03-30 00:00:00.0  
Evaluation lead agency: State

Evaluation date: 1987-03-18 00:00:00.0  
Evaluation: WRITTEN INFORMAL  
Area of violation: TSD - General  
Date achieved compliance: 1989-03-30 00:00:00.0  
Evaluation lead agency: State

**CERS HAZ WASTE:**

Name: TORRANCE REFINING COMPANY LLC  
Address: 3700 W 190TH ST  
City,State,Zip: TORRANCE, CA 90504  
Site ID: 29233  
CERS ID: 10118524  
CERS Description: Hazardous Waste Onsite Treatment

Name: TORRANCE REFINING COMPANY LLC  
Address: 3700 W 190TH ST  
City,State,Zip: TORRANCE, CA 90504  
Site ID: 29233  
CERS ID: 10118524  
CERS Description: Hazardous Chemical Management

Name: TORRANCE REFINING COMPANY LLC  
Address: 3700 W 190TH ST  
City,State,Zip: TORRANCE, CA 90504  
Site ID: 29233  
CERS ID: 10118524  
CERS Description: Hazardous Waste Generator

Name: TORRANCE REFINING COMPANY LLC  
Address: 3700 W 190TH ST  
City,State,Zip: TORRANCE, CA 90504  
Site ID: 29233  
CERS ID: 10118524  
CERS Description: RCRA LQ HW Generator

Map ID  
Direction  
Distance  
Elevation

MAP FINDINGS

Site

Database(s)

EDR ID Number  
EPA ID Number

**TORRANCE REFINING COMPANY LLC (Continued)**

**1000253665**

**CERS TANKS:**

Name: TORRANCE REFINING COMPANY LLC  
Address: 3700 W 190TH ST  
City,State,Zip: TORRANCE, CA 90504  
Site ID: 29233  
CERS ID: 10118524  
CERS Description: Aboveground Petroleum Storage

**CHMIRS:**

Name: Not reported  
Address: 3700 WEST 190TH STREET  
City,State,Zip: TORRANCE, CA  
OES Incident Number: 08-7271  
OES notification: 10/07/2008  
OES Date: Not reported  
OES Time: Not reported  
**Date Completed: Not reported**  
Property Use: Not reported  
Agency Id Number: Not reported  
Agency Incident Number: Not reported  
Time Notified: Not reported  
Time Completed: Not reported  
Surrounding Area: Not reported  
Estimated Temperature: Not reported  
Property Management: Not reported  
More Than Two Substances Involved?: Not reported  
Resp Agncy Personel # Of Decontaminated: Not reported  
Responding Agency Personel # Of Injuries: Not reported  
Responding Agency Personel # Of Fatalities: Not reported  
Others Number Of Decontaminated: Not reported  
Others Number Of Injuries: Not reported  
Others Number Of Fatalities: Not reported  
Vehicle Make/year: Not reported  
Vehicle License Number: Not reported  
Vehicle State: Not reported  
Vehicle Id Number: Not reported  
CA DOT PUC/ICC Number: Not reported  
Company Name: Not reported  
Reporting Officer Name/ID: Not reported  
Report Date: Not reported  
Facility Telephone: Not reported  
Waterway Involved: No  
Waterway: Not reported  
Spill Site: Refinery  
Cleanup By: Unknown  
Containment: Not reported  
What Happened: Not reported  
Type: Not reported  
Measure: Lbs.  
Other: Not reported  
Date/Time: 1700  
Year: 2008  
Agency: Exxon-Mobile Refinery  
Incident Date: 10/7/2008  
Admin Agency: Torrance Fire Department  
Amount: Not reported

Map ID  
Direction  
Distance  
Elevation

MAP FINDINGS

Site

Database(s)

EDR ID Number  
EPA ID Number

**TORRANCE REFINING COMPANY LLC (Continued)**

**1000253665**

Contained: No  
Site Type: Not reported  
E Date: Not reported  
Substance: SOX Flaring Event  
Quantity Released: N/A  
Unknown: Not reported  
Substance #2: Not reported  
Substance #3: Not reported  
Evacuations: 0  
Number of Injuries: 0  
Number of Fatalities: 0  
#1 Pipeline: Not reported  
#2 Pipeline: Not reported  
#3 Pipeline: Not reported  
#1 Vessel >= 300 Tons: Not reported  
#2 Vessel >= 300 Tons: Not reported  
#3 Vessel >= 300 Tons: Not reported  
Evacs: Not reported  
Injuries: Not reported  
Fatales: Not reported  
Comments: Not reported  
Description: An unplanned flaring event which exceeded the RQ of 500 lbs for SOX. The event is ongoing but the refinery continues to operate.

Name: Not reported  
Address: 3700 WEST 190TH STREET  
City,State,Zip: TORRANCE, CA 90509  
OES Incident Number: 08-4930  
OES notification: 07/05/2008  
OES Date: Not reported  
OES Time: Not reported  
**Date Completed: Not reported**  
Property Use: Not reported  
Agency Id Number: Not reported  
Agency Incident Number: Not reported  
Time Notified: Not reported  
Time Completed: Not reported  
Surrounding Area: Not reported  
Estimated Temperature: Not reported  
Property Management: Not reported  
More Than Two Substances Involved?: Not reported  
Resp Agncy Personel # Of Decontaminated: Not reported  
Responding Agency Personel # Of Injuries: Not reported  
Responding Agency Personel # Of Fatalities: Not reported  
Others Number Of Decontaminated: Not reported  
Others Number Of Injuries: Not reported  
Others Number Of Fatalities: Not reported  
Vehicle Make/year: Not reported  
Vehicle License Number: Not reported  
Vehicle State: Not reported  
Vehicle Id Number: Not reported  
CA DOT PUC/ICC Number: Not reported  
Company Name: Not reported  
Reporting Officer Name/ID: Not reported  
Report Date: Not reported  
Facility Telephone: Not reported

Map ID  
Direction  
Distance  
Elevation

MAP FINDINGS

Site

Database(s)

EDR ID Number  
EPA ID Number

**TORRANCE REFINING COMPANY LLC (Continued)**

**1000253665**

Waterway Involved:	No
Waterway:	Not reported
Spill Site:	Refinery
Cleanup By:	Reporting Party
Containment:	Not reported
What Happened:	Not reported
Type:	Not reported
Measure:	Lbs.
Other:	Not reported
Date/Time:	0925
Year:	2008
Agency:	Exxon Mobile
Incident Date:	7/5/2008
Admin Agency:	Torrance Fire Department
Amount:	Not reported
Contained:	No
Site Type:	Not reported
E Date:	Not reported
Substance:	Sulfur dioxide
Quantity Released:	500
Unknown:	Not reported
Substance #2:	Not reported
Substance #3:	Not reported
Evacuations:	0
Number of Injuries:	0
Number of Fatalities:	0
#1 Pipeline:	Not reported
#2 Pipeline:	Not reported
#3 Pipeline:	Not reported
#1 Vessel >= 300 Tons:	Not reported
#2 Vessel >= 300 Tons:	Not reported
#3 Vessel >= 300 Tons:	Not reported
Evacs:	Not reported
Injuries:	Not reported
Fatals:	Not reported
Comments:	Not reported
Description:	RP believes the refinery has exceeded the RQ of 500 pounds of sulfur dioxide due to a planned flare event.
Name:	Not reported
Address:	3700 WEST 190TH STREET
City,State,Zip:	TORRANCE, CA 90504
OES Incident Number:	08-8192
OES notification:	11/14/2008
OES Date:	Not reported
OES Time:	Not reported
<b>Date Completed:</b>	<b>Not reported</b>
Property Use:	Not reported
Agency Id Number:	Not reported
Agency Incident Number:	Not reported
Time Notified:	Not reported
Time Completed:	Not reported
Surrounding Area:	Not reported
Estimated Temperature:	Not reported
Property Management:	Not reported
More Than Two Substances Involved?:	Not reported

Map ID  
Direction  
Distance  
Elevation

MAP FINDINGS

Site

Database(s)

EDR ID Number  
EPA ID Number

**TORRANCE REFINING COMPANY LLC (Continued)**

**1000253665**

Resp Agency Personel # Of Decontaminated: Not reported  
Responding Agency Personel # Of Injuries: Not reported  
Responding Agency Personel # Of Fatalities: Not reported  
Others Number Of Decontaminated: Not reported  
Others Number Of Injuries: Not reported  
Others Number Of Fatalities: Not reported  
Vehicle Make/year: Not reported  
Vehicle License Number: Not reported  
Vehicle State: Not reported  
Vehicle Id Number: Not reported  
CA DOT PUC/ICC Number: Not reported  
Company Name: Not reported  
Reporting Officer Name/ID: Not reported  
Report Date: Not reported  
Facility Telephone: Not reported  
Waterway Involved: No  
Waterway: Not reported  
Spill Site: Refinery  
Cleanup By: None required  
Containment: Not reported  
What Happened: Not reported  
Type: Not reported  
Measure: Unknown  
Other: Not reported  
Date/Time: 0802  
Year: 2008  
Agency: Exxon Mobil  
Incident Date: 11/14/2008  
Admin Agency: Torrance Fire Department  
Amount: Not reported  
Contained: Yes  
Site Type: Not reported  
E Date: Not reported  
Substance: Unknown visible emissions  
Quantity Released: Unknown  
Unknown: Not reported  
Substance #2: Not reported  
Substance #3: Not reported  
Evacuations: 0  
Number of Injuries: 0  
Number of Fatalities: 0  
#1 Pipeline: Not reported  
#2 Pipeline: Not reported  
#3 Pipeline: Not reported  
#1 Vessel >= 300 Tons: Not reported  
#2 Vessel >= 300 Tons: Not reported  
#3 Vessel >= 300 Tons: Not reported  
Evacs: Not reported  
Injuries: Not reported  
Fatafs: Not reported  
Comments: Not reported  
Description: RP states the refinery believes the refinery has experienced a visible emission from the flare, and the refinery continues to operate.

Name: Not reported  
Address: 3700 WEST 190TH STREET

Map ID  
Direction  
Distance  
Elevation

MAP FINDINGS

Site

Database(s)

EDR ID Number  
EPA ID Number

**TORRANCE REFINING COMPANY LLC (Continued)**

**1000253665**

City,State,Zip:	TORRANCE, CA 90504
OES Incident Number:	08-8599
OES notification:	12/02/2008
OES Date:	Not reported
OES Time:	Not reported
<b>Date Completed:</b>	<b>Not reported</b>
Property Use:	Not reported
Agency Id Number:	Not reported
Agency Incident Number:	Not reported
Time Notified:	Not reported
Time Completed:	Not reported
Surrounding Area:	Not reported
Estimated Temperature:	Not reported
Property Management:	Not reported
More Than Two Substances Involved?:	Not reported
Resp Agncy Personel # Of Decontaminated:	Not reported
Responding Agency Personel # Of Injuries:	Not reported
Responding Agency Personel # Of Fatalities:	Not reported
Others Number Of Decontaminated:	Not reported
Others Number Of Injuries:	Not reported
Others Number Of Fatalities:	Not reported
Vehicle Make/year:	Not reported
Vehicle License Number:	Not reported
Vehicle State:	Not reported
Vehicle Id Number:	Not reported
CA DOT PUC/ICC Number:	Not reported
Company Name:	Not reported
Reporting Officer Name/ID:	Not reported
Report Date:	Not reported
Facility Telephone:	Not reported
Waterway Involved:	No
Waterway:	Not reported
Spill Site:	Refinery
Cleanup By:	Unknown
Containment:	Not reported
What Happened:	Not reported
Type:	Not reported
Measure:	Lbs.
Other:	Not reported
Date/Time:	0700
Year:	2008
Agency:	Exxon/Mobile Refinery
Incident Date:	12/2/2008
Admin Agency:	Torrance Fire Department
Amount:	Not reported
Contained:	No
Site Type:	Not reported
E Date:	Not reported
Substance:	Sulfur Dioxide
Quantity Released:	500
Unknown:	Not reported
Substance #2:	Not reported
Substance #3:	Not reported
Evacuations:	0
Number of Injuries:	0
Number of Fatalities:	0
#1 Pipeline:	Not reported



Map ID  
Direction  
Distance  
Elevation

MAP FINDINGS

Site

Database(s)

EDR ID Number  
EPA ID Number

**TORRANCE REFINING COMPANY LLC (Continued)**

**1000253665**

#2 Pipeline: Not reported  
#3 Pipeline: Not reported  
#1 Vessel >= 300 Tons: Not reported  
#2 Vessel >= 300 Tons: Not reported  
#3 Vessel >= 300 Tons: Not reported  
Evacs: Not reported  
Injuries: Not reported  
Fatalities: Not reported  
Comments: Not reported  
Description: The refinery believes it has exceeded the RQ of 500 lbs. for Sulfur Dioxide due to a flaring event.

Name: Not reported  
Address: 3700 WEST 190TH STREET  
City,State,Zip: TORRANCE, CA  
OES Incident Number: 08-8597  
OES notification: 12/01/2008  
OES Date: Not reported  
OES Time: Not reported  
**Date Completed: Not reported**  
Property Use: Not reported  
Agency Id Number: Not reported  
Agency Incident Number: Not reported  
Time Notified: Not reported  
Time Completed: Not reported  
Surrounding Area: Not reported  
Estimated Temperature: Not reported  
Property Management: Not reported  
More Than Two Substances Involved?: Not reported  
Resp Agncy Personel # Of Decontaminated: Not reported  
Responding Agency Personel # Of Injuries: Not reported  
Responding Agency Personel # Of Fatalities: Not reported  
Others Number Of Decontaminated: Not reported  
Others Number Of Injuries: Not reported  
Others Number Of Fatalities: Not reported  
Vehicle Make/year: Not reported  
Vehicle License Number: Not reported  
Vehicle State: Not reported  
Vehicle Id Number: Not reported  
CA DOT PUC/ICC Number: Not reported  
Company Name: Not reported  
Reporting Officer Name/ID: Not reported  
Report Date: Not reported  
Facility Telephone: Not reported  
Waterway Involved: No  
Waterway: Not reported  
Spill Site: Refinery  
Cleanup By: Unknown  
Containment: Not reported  
What Happened: Not reported  
Type: Not reported  
Measure: Lbs.  
Other: Not reported  
Date/Time: 1740  
Year: 2008  
Agency: Exxon Mobil

Map ID  
Direction  
Distance  
Elevation

MAP FINDINGS

Site

Database(s)

EDR ID Number  
EPA ID Number

**TORRANCE REFINING COMPANY LLC (Continued)**

**1000253665**

Incident Date: 12/1/2008  
Admin Agency: Torrance Fire Department  
Amount: Not reported  
Contained: No  
Site Type: Not reported  
E Date: Not reported  
Substance: NOX Release  
Quantity Released: 1,000  
Unknown: Not reported  
Substance #2: Not reported  
Substance #3: Not reported  
Evacuations: 0  
Number of Injuries: 0  
Number of Fatalities: 0  
#1 Pipeline: Not reported  
#2 Pipeline: Not reported  
#3 Pipeline: Not reported  
#1 Vessel >= 300 Tons: Not reported  
#2 Vessel >= 300 Tons: Not reported  
#3 Vessel >= 300 Tons: Not reported  
Evacs: Not reported  
Injuries: Not reported  
FATALS: Not reported  
Comments: Not reported  
Description: It is believed that the refinery has exceeded the NOX RQ.

Name: Not reported  
Address: 3700 WEST 190TH STREET  
City,State,Zip: TORRANCE, CA 90509  
OES Incident Number: 08-4193  
OES notification: 06/12/2008  
OES Date: Not reported  
OES Time: Not reported  
**Date Completed: Not reported**  
Property Use: Not reported  
Agency Id Number: Not reported  
Agency Incident Number: Not reported  
Time Notified: Not reported  
Time Completed: Not reported  
Surrounding Area: Not reported  
Estimated Temperature: Not reported  
Property Management: Not reported  
More Than Two Substances Involved?: Not reported  
Resp Agncy Personel # Of Decontaminated: Not reported  
Responding Agency Personel # Of Injuries: Not reported  
Responding Agency Personel # Of Fatalities: Not reported  
Others Number Of Decontaminated: Not reported  
Others Number Of Injuries: Not reported  
Others Number Of Fatalities: Not reported  
Vehicle Make/year: Not reported  
Vehicle License Number: Not reported  
Vehicle State: Not reported  
Vehicle Id Number: Not reported  
CA DOT PUC/ICC Number: Not reported  
Company Name: Not reported  
Reporting Officer Name/ID: Not reported

Map ID  
Direction  
Distance  
Elevation

MAP FINDINGS

Site

Database(s)

EDR ID Number  
EPA ID Number

**TORRANCE REFINING COMPANY LLC (Continued)**

**1000253665**

Report Date:	Not reported
Facility Telephone:	Not reported
Waterway Involved:	No
Waterway:	Not reported
Spill Site:	Refinery
Cleanup By:	Contractor
Containment:	Not reported
What Happened:	Not reported
Type:	Not reported
Measure:	Lbs.
Other:	Not reported
Date/Time:	1630
Year:	2008
Agency:	Exxon Mobil
Incident Date:	6/12/2008
Admin Agency:	Torrance Fire Department
Amount:	Not reported
Contained:	Yes
Site Type:	Not reported
E Date:	Not reported
Substance:	FO 37
Quantity Released:	1
Unknown:	Not reported
Substance #2:	Not reported
Substance #3:	Not reported
Evacuations:	0
Number of Injuries:	0
Number of Fatalities:	0
#1 Pipeline:	Not reported
#2 Pipeline:	Not reported
#3 Pipeline:	Not reported
#1 Vessel >= 300 Tons:	Not reported
#2 Vessel >= 300 Tons:	Not reported
#3 Vessel >= 300 Tons:	Not reported
Evacs:	Not reported
Injuries:	Not reported
Fatals:	Not reported
Comments:	Not reported
Description:	Caller states, "we believe the refinery has exceeded the reportable quantity of 1 pound of FO 37 waste due to a pump failure. The refinery continues to operate."
Name:	Not reported
Address:	3700 WEST 190TH STREET
City,State,Zip:	TORRANCE, CA 90504
OES Incident Number:	08-7514
OES notification:	10/17/2008
OES Date:	Not reported
OES Time:	Not reported
<b>Date Completed:</b>	<b>Not reported</b>
Property Use:	Not reported
Agency Id Number:	Not reported
Agency Incident Number:	Not reported
Time Notified:	Not reported
Time Completed:	Not reported
Surrounding Area:	Not reported

Map ID  
Direction  
Distance  
Elevation

MAP FINDINGS

Site

Database(s)

EDR ID Number  
EPA ID Number

**TORRANCE REFINING COMPANY LLC (Continued)**

**1000253665**

Estimated Temperature:	Not reported
Property Management:	Not reported
More Than Two Substances Involved?:	Not reported
Resp Agency Personnel # Of Decontaminated:	Not reported
Responding Agency Personnel # Of Injuries:	Not reported
Responding Agency Personnel # Of Fatalities:	Not reported
Others Number Of Decontaminated:	Not reported
Others Number Of Injuries:	Not reported
Others Number Of Fatalities:	Not reported
Vehicle Make/year:	Not reported
Vehicle License Number:	Not reported
Vehicle State:	Not reported
Vehicle Id Number:	Not reported
CA DOT PUC/ICC Number:	Not reported
Company Name:	Not reported
Reporting Officer Name/ID:	Not reported
Report Date:	Not reported
Facility Telephone:	Not reported
Waterway Involved:	No
Waterway:	Not reported
Spill Site:	Refinery
Cleanup By:	Responsible Party
Containment:	Not reported
What Happened:	Not reported
Type:	Not reported
Measure:	Gal(s)
Other:	Not reported
Date/Time:	1538
Year:	2008
Agency:	Exxon-Mobile Torrance Refinery
Incident Date:	10/17/2008
Admin Agency:	Torrance Fire Department
Amount:	Not reported
Contained:	Yes
Site Type:	Not reported
E Date:	Not reported
Substance:	LGO Light Gas Oil
Quantity Released:	15
Unknown:	Not reported
Substance #2:	Not reported
Substance #3:	Not reported
Evacuations:	0
Number of Injuries:	0
Number of Fatalities:	0
#1 Pipeline:	Not reported
#2 Pipeline:	Not reported
#3 Pipeline:	Not reported
#1 Vessel >= 300 Tons:	Not reported
#2 Vessel >= 300 Tons:	Not reported
#3 Vessel >= 300 Tons:	Not reported
Evacs:	Not reported
Injuries:	Not reported
Fatals:	Not reported
Comments:	Not reported
Description:	We believe the refinery has spilled 15 gallons of LGO to soil on our property. We do not anticipate any off-site impact. The refinery continues to

Map ID  
Direction  
Distance  
Elevation

MAP FINDINGS

Site

Database(s)

EDR ID Number  
EPA ID Number

**TORRANCE REFINING COMPANY LLC (Continued)**

**1000253665**

operate. A leaky line was the cause of the release.

Name:	Not reported
Address:	3700 WEST 190TH STREET
City,State,Zip:	TORRANCE, CA 90509
OES Incident Number:	08-1797
OES notification:	03/03/2008
OES Date:	Not reported
OES Time:	Not reported
<b>Date Completed:</b>	<b>Not reported</b>
Property Use:	Not reported
Agency Id Number:	Not reported
Agency Incident Number:	Not reported
Time Notified:	Not reported
Time Completed:	Not reported
Surrounding Area:	Not reported
Estimated Temperature:	Not reported
Property Management:	Not reported
More Than Two Substances Involved?:	Not reported
Resp Agncy Personel # Of Decontaminated:	Not reported
Responding Agency Personel # Of Injuries:	Not reported
Responding Agency Personel # Of Fatalities:	Not reported
Others Number Of Decontaminated:	Not reported
Others Number Of Injuries:	Not reported
Others Number Of Fatalities:	Not reported
Vehicle Make/year:	Not reported
Vehicle License Number:	Not reported
Vehicle State:	Not reported
Vehicle Id Number:	Not reported
CA DOT PUC/ICC Number:	Not reported
Company Name:	Not reported
Reporting Officer Name/ID:	Not reported
Report Date:	Not reported
Facility Telephone:	Not reported
Waterway Involved:	No
Waterway:	Not reported
Spill Site:	Refinery
Cleanup By:	Unknown
Containment:	Not reported
What Happened:	Not reported
Type:	Not reported
Measure:	Lbs.
Other:	Not reported
Date/Time:	1654
Year:	2008
Agency:	Exxon Mobile Torrance Refinery
Incident Date:	3/3/2008
Admin Agency:	Torrance Fire Department
Amount:	Not reported
Contained:	Yes
Site Type:	Not reported
E Date:	Not reported
Substance:	Sulfur Dioxide
Quantity Released:	Unknown
Unknown:	Not reported
Substance #2:	Not reported

Map ID  
 Direction  
 Distance  
 Elevation

MAP FINDINGS

Site

Database(s)

EDR ID Number  
 EPA ID Number

**TORRANCE REFINING COMPANY LLC (Continued)**

**1000253665**

Substance #3:	Not reported
Evacuations:	0
Number of Injuries:	0
Number of Fatalities:	0
#1 Pipeline:	Not reported
#2 Pipeline:	Not reported
#3 Pipeline:	Not reported
#1 Vessel >= 300 Tons:	Not reported
#2 Vessel >= 300 Tons:	Not reported
#3 Vessel >= 300 Tons:	Not reported
Evacs:	Not reported
Injuries:	Not reported
Fatals:	Not reported
Comments:	Not reported
Description:	Caller states, "We believe the refinery has experienced a short duration of visible emissions and potential odors from a unit stack. The visible emissions have ceased and the refinery continues to operate." The cause of the release is still under investigation.

Name:	Not reported
Address:	3700 WEST 190TH STREET
City,State,Zip:	TORRANCE, CA
OES Incident Number:	08-7287
OES notification:	10/08/2008
OES Date:	Not reported
OES Time:	Not reported
<b>Date Completed:</b>	<b>Not reported</b>
Property Use:	Not reported
Agency Id Number:	Not reported
Agency Incident Number:	Not reported
Time Notified:	Not reported
Time Completed:	Not reported
Surrounding Area:	Not reported
Estimated Temperature:	Not reported
Property Management:	Not reported
More Than Two Substances Involved?:	Not reported
Resp Agncy Personel # Of Decontaminated:	Not reported
Responding Agency Personel # Of Injuries:	Not reported
Responding Agency Personel # Of Fatalities:	Not reported
Others Number Of Decontaminated:	Not reported
Others Number Of Injuries:	Not reported
Others Number Of Fatalities:	Not reported
Vehicle Make/year:	Not reported
Vehicle License Number:	Not reported
Vehicle State:	Not reported
Vehicle Id Number:	Not reported
CA DOT PUC/ICC Number:	Not reported
Company Name:	Not reported
Reporting Officer Name/ID:	Not reported
Report Date:	Not reported
Facility Telephone:	Not reported
Waterway Involved:	No
Waterway:	Not reported
Spill Site:	Refinery
Cleanup By:	Unknown

Map ID  
Direction  
Distance  
Elevation

MAP FINDINGS

Site

Database(s)

EDR ID Number  
EPA ID Number

**TORRANCE REFINING COMPANY LLC (Continued)**

**1000253665**

Containment:	Not reported
What Happened:	Not reported
Type:	Not reported
Measure:	Unknown
Other:	Not reported
Date/Time:	0915
Year:	2008
Agency:	Exxon Mobil
Incident Date:	10/8/2008
Admin Agency:	Torrance Fire Department
Amount:	Not reported
Contained:	Yes
Site Type:	Not reported
E Date:	Not reported
Substance:	Unknown Flare
Quantity Released:	Unknown
Unknown:	Not reported
Substance #2:	Not reported
Substance #3:	Not reported
Evacuations:	0
Number of Injuries:	0
Number of Fatalities:	0
#1 Pipeline:	Not reported
#2 Pipeline:	Not reported
#3 Pipeline:	Not reported
#1 Vessel >= 300 Tons:	Not reported
#2 Vessel >= 300 Tons:	Not reported
#3 Vessel >= 300 Tons:	Not reported
Evacs:	Not reported
Injuries:	Not reported
Fatals:	Not reported
Comments:	Not reported
Description:	RP advising she experienced a flare at the refinery with visible emissions. The refinery is continuing to operate. The flaring ceased after approximately 5 minutes.
Name:	Not reported
Address:	3700 WEST 190TH STREET
City,State,Zip:	TORRANCE, CA 90504
OES Incident Number:	08-8625
OES notification:	12/03/2008
OES Date:	Not reported
OES Time:	Not reported
<b>Date Completed:</b>	<b>Not reported</b>
Property Use:	Not reported
Agency Id Number:	Not reported
Agency Incident Number:	Not reported
Time Notified:	Not reported
Time Completed:	Not reported
Surrounding Area:	Not reported
Estimated Temperature:	Not reported
Property Management:	Not reported
More Than Two Substances Involved?:	Not reported
Resp Agncy Personel # Of Decontaminated:	Not reported
Responding Agency Personel # Of Injuries:	Not reported
Responding Agency Personel # Of Fatalities:	Not reported

Map ID  
Direction  
Distance  
Elevation

MAP FINDINGS

Site

Database(s)

EDR ID Number  
EPA ID Number

**TORRANCE REFINING COMPANY LLC (Continued)**

**1000253665**

Others Number Of Decontaminated:	Not reported
Others Number Of Injuries:	Not reported
Others Number Of Fatalities:	Not reported
Vehicle Make/year:	Not reported
Vehicle License Number:	Not reported
Vehicle State:	Not reported
Vehicle Id Number:	Not reported
CA DOT PUC/ICC Number:	Not reported
Company Name:	Not reported
Reporting Officer Name/ID:	Not reported
Report Date:	Not reported
Facility Telephone:	Not reported
Waterway Involved:	No
Waterway:	Not reported
Spill Site:	Refinery
Cleanup By:	Unknown
Containment:	Not reported
What Happened:	Not reported
Type:	Not reported
Measure:	Lbs.
Other:	Not reported
Date/Time:	0816
Year:	2008
Agency:	Exxon Mobile
Incident Date:	12/3/2008
Admin Agency:	Torrance Fire Department
Amount:	Not reported
Contained:	No
Site Type:	Not reported
E Date:	Not reported
Substance:	Sulfur Dioxide
Quantity Released:	500
Unknown:	Not reported
Substance #2:	Not reported
Substance #3:	Not reported
Evacuations:	0
Number of Injuries:	0
Number of Fatalities:	0
#1 Pipeline:	Not reported
#2 Pipeline:	Not reported
#3 Pipeline:	Not reported
#1 Vessel >= 300 Tons:	Not reported
#2 Vessel >= 300 Tons:	Not reported
#3 Vessel >= 300 Tons:	Not reported
Evacs:	Not reported
Injuries:	Not reported
Fatals:	Not reported
Comments:	Not reported
Description:	RP states "The refinery believes it has exceeded the RQ of 500 lbs. for Sulfur Dioxide due to a flaring event."
Name:	Not reported
Address:	3700 WEST 190TH STREET
City,State,Zip:	TORRANCE, CA 90509
OES Incident Number:	08-5600
OES notification:	08/01/2008



Map ID  
Direction  
Distance  
Elevation

MAP FINDINGS

Site

Database(s)

EDR ID Number  
EPA ID Number

**TORRANCE REFINING COMPANY LLC (Continued)**

**1000253665**

OES Date:	Not reported
OES Time:	Not reported
<b>Date Completed:</b>	<b>Not reported</b>
Property Use:	Not reported
Agency Id Number:	Not reported
Agency Incident Number:	Not reported
Time Notified:	Not reported
Time Completed:	Not reported
Surrounding Area:	Not reported
Estimated Temperature:	Not reported
Property Management:	Not reported
More Than Two Substances Involved?:	Not reported
Resp Agncy Personel # Of Decontaminated:	Not reported
Responding Agency Personel # Of Injuries:	Not reported
Responding Agency Personel # Of Fatalities:	Not reported
Others Number Of Decontaminated:	Not reported
Others Number Of Injuries:	Not reported
Others Number Of Fatalities:	Not reported
Vehicle Make/year:	Not reported
Vehicle License Number:	Not reported
Vehicle State:	Not reported
Vehicle Id Number:	Not reported
CA DOT PUC/ICC Number:	Not reported
Company Name:	Not reported
Reporting Officer Name/ID:	Not reported
Report Date:	Not reported
Facility Telephone:	Not reported
Waterway Involved:	No
Waterway:	Not reported
Spill Site:	Refinery
Cleanup By:	Responsible Party
Containment:	Not reported
What Happened:	Not reported
Type:	Not reported
Measure:	Bbl.(s)
Other:	Not reported
Date/Time:	1210
Year:	2008
Agency:	Exxon Mobile Refinery
Incident Date:	8/1/2008
Admin Agency:	Torrance Fire Department
Amount:	Not reported
Contained:	Yes
Site Type:	Not reported
E Date:	Not reported
Substance:	VGO Vacuum Gas Oil
Quantity Released:	1
Unknown:	Not reported
Substance #2:	Not reported
Substance #3:	Not reported
Evacuations:	0
Number of Injuries:	0
Number of Fatalities:	0
#1 Pipeline:	Not reported
#2 Pipeline:	Not reported
#3 Pipeline:	Not reported
#1 Vessel >= 300 Tons:	Not reported

Map ID  
Direction  
Distance  
Elevation

MAP FINDINGS

Site

Database(s)

EDR ID Number  
EPA ID Number

**TORRANCE REFINING COMPANY LLC (Continued)**

**1000253665**

#2 Vessel >= 300 Tons: Not reported  
#3 Vessel >= 300 Tons: Not reported  
Evacs: Not reported  
Injuries: Not reported  
FATALS: Not reported  
Comments: Not reported  
Description: We believe the refinery has a pipe leak which caused approximately one barrel of VGO to spill to the soil. The refinery continues to operate.

Name: Not reported  
Address: 3700 WEST 190TH STREET  
City,State,Zip: TORRANCE, CA 90504  
OES Incident Number: 08-5962  
OES notification: 08/15/2008  
OES Date: Not reported  
OES Time: Not reported  
**Date Completed: Not reported**  
Property Use: Not reported  
Agency Id Number: Not reported  
Agency Incident Number: Not reported  
Time Notified: Not reported  
Time Completed: Not reported  
Surrounding Area: Not reported  
Estimated Temperature: Not reported  
Property Management: Not reported  
More Than Two Substances Involved?: Not reported  
Resp Agency Personnel # Of Decontaminated: Not reported  
Responding Agency Personnel # Of Injuries: Not reported  
Responding Agency Personnel # Of Fatalities: Not reported  
Others Number Of Decontaminated: Not reported  
Others Number Of Injuries: Not reported  
Others Number Of Fatalities: Not reported  
Vehicle Make/year: Not reported  
Vehicle License Number: Not reported  
Vehicle State: Not reported  
Vehicle Id Number: Not reported  
CA DOT PUC/ICC Number: Not reported  
Company Name: Not reported  
Reporting Officer Name/ID: Not reported  
Report Date: Not reported  
Facility Telephone: Not reported  
Waterway Involved: No  
Waterway: Not reported  
Spill Site: Residence  
Cleanup By: Unknown  
Containment: Not reported  
What Happened: Not reported  
Type: Not reported  
Measure: Bbl.(s)  
Other: Not reported  
Date/Time: 1257  
Year: 2008  
Agency: Exxon Mobil  
Incident Date: 8/15/2008  
Admin Agency: Torrance Fire Department  
Amount: Not reported

Map ID  
Direction  
Distance  
Elevation

MAP FINDINGS

Site

Database(s)

EDR ID Number  
EPA ID Number

**TORRANCE REFINING COMPANY LLC (Continued)**

**1000253665**

Contained: Yes  
Site Type: Not reported  
E Date: Not reported  
Substance: Gasoline Product  
Quantity Released: 1  
Unknown: Not reported  
Substance #2: Not reported  
Substance #3: Not reported  
Evacuations: 0  
Number of Injuries: 0  
Number of Fatalities: 0  
#1 Pipeline: Not reported  
#2 Pipeline: Not reported  
#3 Pipeline: Not reported  
#1 Vessel >= 300 Tons: Not reported  
#2 Vessel >= 300 Tons: Not reported  
#3 Vessel >= 300 Tons: Not reported  
Evacs: Not reported  
Injuries: Not reported  
Fatales: Not reported  
Comments: Not reported  
Description: We believe the refinery has experienced odors from a maintenance operation resulting in gasoline product being spilled, and the refinery continues to operate.

**US FIN ASSUR:**

Name: TORRANCE REFINING COMPANY LLC  
Address: 3700 WEST 190TH STREET  
City,State,Zip: TORRANCE, CA  
EPA ID: CAD008354052  
County: Not reported  
Mechanism type: I  
Mechanism Type Description: INSURANCE  
Cost estimate: 2000000  
Face value: 2000000  
Effective date: 2011-03-24 00:00:00  
Provider: LIBERTY MUTUAL INSURANCE COMPANY  
EPA region: 9

Name: TORRANCE REFINING COMPANY LLC  
Address: 3700 WEST 190TH STREET  
City,State,Zip: TORRANCE, CA  
EPA ID: CAD008354052  
County: Not reported  
Mechanism type: X  
Mechanism Type Description: STANDBY TRUST FUND  
Cost estimate: 13800000  
Face value: 0  
Effective date: 2011-03-25 00:00:00  
Provider: DEUTSCHE BANK TRUST COMPNAY AMERICAS  
EPA region: 9

Name: TORRANCE REFINING COMPANY LLC  
Address: 3700 WEST 190TH STREET  
City,State,Zip: TORRANCE, CA  
EPA ID: CAD008354052

Map ID  
Direction  
Distance  
Elevation

MAP FINDINGS

Site

Database(s)

EDR ID Number  
EPA ID Number

**TORRANCE REFINING COMPANY LLC (Continued)**

**1000253665**

County: Not reported  
Mechanism type: S  
Mechanism Type Description: SURETY BOND GUARANTEEING PERFORMANCE  
Cost estimate: 2844839  
Face value: 22471298  
Effective date: 2011-03-24 00:00:00  
Provider: LIBERTY MUTUAL INSURANCE COMPANY  
EPA region: 9

Name: TORRANCE REFINING COMPANY LLC  
Address: 3700 WEST 190TH STREET  
City,State,Zip: TORRANCE, CA  
EPA ID: CAD008354052  
County: Not reported  
Mechanism type: X  
Mechanism Type Description: STANDBY TRUST FUND  
Cost estimate: 2844839  
Face value: 0  
Effective date: 2011-03-25 00:00:00  
Provider: DEUTSCHE BANK TRUST COMPNAY AMERICAS  
EPA region: 9

Name: TORRANCE REFINING COMPANY LLC  
Address: 3700 WEST 190TH STREET  
City,State,Zip: TORRANCE, CA  
EPA ID: CAD008354052  
County: Not reported  
Mechanism type: S  
Mechanism Type Description: SURETY BOND GUARANTEEING PERFORMANCE  
Cost estimate: 13800000  
Face value: 22471298  
Effective date: 2011-03-24 00:00:00  
Provider: LIBERTY MUTUAL INSURANCE COMPANY  
EPA region: 9

**2020 COR ACTION:**

EPA ID: CAD008354052  
Region: 9  
Action: Not reported

**Facility, Chemical, Releases and Other Waste Management Summary Information:**

TRI ID: 90509MBLLC3700W  
Form Type: Form R  
Reporting year: 2017  
Trade secret indicator: NO  
Sanitized indicator: NO  
Title of certifying official: HEALTH SAFETY & ENVIRONMENTAL MANAGER DAVID INGRAM  
Certifying officials signature indicator: ELECTRONIC  
Date signed: 2018-06-27  
Name: TORRANCE REFINING CO LLC  
Address: 3700 W 190TH ST  
City,State,Zip: TORRANCE, CA 90504  
BIA code: Not reported  
Tribe name: Not reported  
Mailing name: TORRANCE REFINING CO LLC  
Mailing street: 3700 W 190TH ST

Map ID  
Direction  
Distance  
Elevation

MAP FINDINGS

Site

Database(s)

EDR ID Number  
EPA ID Number

**TORRANCE REFINING COMPANY LLC (Continued)**

**1000253665**

Mailing province:	Not reported
Mailing City,State,Zip:	TORRANCE, CA 90504
Entire facility ind:	YES
Partial facility ind:	NO
Federal facility ind:	NO
Goco facility ind:	NO
Assigned fed facility flag:	NO
Public contact name:	BARBARA GRAHAM
Public contact phone and Ext:	3102124618
Public contact email:	BARBARA.GRAHAM@PBFENERGY.COM
Primary sic code:	Not reported
Sic code 2:	Not reported
Sic code 3:	Not reported
Sic code 4:	Not reported
Sic code 5:	Not reported
Sic code 6:	Not reported
Naics origin:	Not reported
Primary naics code:	324110
Naics code 2:	Not reported
Naics code 3:	Not reported
Naics code 4:	Not reported
Naics code 5:	Not reported
Naics code 6:	Not reported
Latitude:	33.854967
Longitude:	-118.336907
D and B number A:	080210798
D and B number B:	Not reported
RCRA number A:	Not reported
RCRA number B:	Not reported
NPDES number A:	Not reported
NPDES number B:	Not reported
UIC number A:	Not reported
UIC number B:	Not reported
Parent company name:	PBF ENERGY INC
Parent company D and B number:	118132963
Standardized parent company name:	PBF ENERGY INC
Document control number:	1317216316416
TRI ID:	90509MBLLC3700W
Cas number:	N495
Chemical name:	NICKEL COMPOUNDS
Classification:	TRI
Unit of measure:	Pounds
Metal ind:	YES
Revision code 1:	Not reported
Revision code 2:	Not reported
Produce the chemical:	YES
Import the chemical:	NO
On-site use of the chemical:	YES
Sale or distribution of the chemical:	NO
As a byproduct:	YES
As a manufactured impurity:	NO
Used as a reactant:	NO
Added as a formulation component:	NO
Used as an article component:	NO
Repackaging:	YES
As a process impurity:	YES
Used as a chemical processing aid:	YES

Map ID  
Direction  
Distance  
Elevation

MAP FINDINGS

Site

Database(s)

EDR ID Number  
EPA ID Number

**TORRANCE REFINING COMPANY LLC (Continued)**

**1000253665**

Used as a manufacturing aid:	NO
Ancillary or other use:	YES
Maximum amount on site:	05
Fugitive air emissions - total release pounds:	260
Fugitive air emissions - total release range code:	Not reported
Total fugitive air emissions:	260
Fugitive air emissions - basis of estimate:	Other
Stack air emissions - release pounds:	170
Stack air emissions - release range code:	Not reported
Total stack air emissions:	170
Stack air emissions - basis of estimate:	Periodic/Random Monotoning Data
Total air emissions:	430
Discharges to stream a - stream name:	NA
Total discharges to stream a:	0
Discharges to stream A - basis of estimate:	Not reported
Discharges to stream a - % from stormwater:	Not reported
Discharges to stream b - stream name:	Not reported
Total discharges to stream b:	Not reported
Discharges to stream B - basis of estimate:	Not reported
Discharges to stream b - % from stormwater:	Not reported
Discharges to stream c - stream name:	Not reported
Total discharges to stream c:	Not reported
Discharges to stream C - basis of estimate:	Not reported
Discharges to stream c - % from stormwater:	Not reported
Discharges to stream d - stream name:	Not reported
Total discharges to stream d:	Not reported
Discharges to stream D - basis of estimate:	Not reported
Discharges to stream d - % from stormwater:	Not reported
Discharges to stream e - stream name:	Not reported
Total discharges to stream e:	Not reported
Discharges to stream E - basis of estimate:	Not reported
Discharges to stream e - % from stormwater:	Not reported
Discharges to stream f - stream name:	Not reported
Total discharges to stream f:	Not reported
Discharges to stream F - basis of estimate:	Not reported
Discharges to stream f - % from stormwater:	Not reported
Discharges to stream g - stream name:	Not reported
Total discharges to stream g:	Not reported
Discharges to stream G - basis of estimate:	Not reported
Discharges to stream g - % from stormwater:	Not reported
Total number of receiving streams:	0
Total surface water discharge:	0
Total on-site underground inj - pounds:	Not reported
On-site underground inj - basis of estimate:	Not reported
Total on-site ugrnd inj to cl i wells - pounds:	0
On-site underground inj to c1 i wells - basis of estimate:	Not reported
Total on-site ugrnd inj to cl ii-v wells - pounds:	0
On-site ugrnd inj to cl ii-v wells - basis of estimate:	Not reported
Total on-site underground injection:	0
Total on-site landfills:	Not reported
On-site landfills - basis of estimate:	Not reported
Total on-site RCRA subtitle c landfills:	0
On-site RCRA subtitle c landfills - basis of estimate:	Not reported
Total other on-site landfills:	0
Other landfills - basis of estimate:	Not reported
Total on-site land treatment:	0
Land trtmt/appl farming - basis of estimate:	Not reported

Map ID  
 Direction  
 Distance  
 Elevation

MAP FINDINGS

Site

Database(s)

EDR ID Number  
 EPA ID Number

**TORRANCE REFINING COMPANY LLC (Continued)**

**1000253665**

Total surface impoundments:	12
Surface impoundment - basis of estimate:	Not reported
Total RCRA c surface impoundments:	0
RCRA c Surface impoundment - basis of estimate:	Not reported
Total other surface impoundments:	12
Other surface impoundment - basis of estimate:	Periodic/Random Monotoning Data
Total other disposal:	0
Other disposal - basis of estimate:	Other
Total on-site land releases:	12
Total on-site releases:	442
Off-site - POTW releases:	320
Off-site - storage only:	0
Off-site - solidification/stabilization - metals:	50
Off-site - wastewater treatment release - metals:	0
Off-site - solidification/stabilization - release - metals:	0
Off-site - wastewater treatment - metals:	0
Off-site - underground injection:	0
Off-site - underground injection - class 1 wells:	0
Off-site - underground injection - class ii-v wells:	0
Off-site - landfills/disposal surface impoundments:	0
Off-site - surface impoundment:	0
Off-site - RCRA subtitle c surface impoundments:	0
Off-site - other surface impoundments:	0
Off-site - other landfills:	970
Off-site - RCRA subtitle c landfills:	108000
Off-site - disposal - land treatment:	0
Off-site - disposal - other land disposal:	0
Off-site - disposal - other off-site management:	0
Off-site - disposal - transfer to waste broker:	0
Off-site - disposal - unknown:	0
Total transferred off site for disposal:	109020
Off-site - recycling - solvents/organics recovery:	0
Off-site - recycling -metals recovery:	0
Off-site - recycling - other reuse or recovery:	28000
Off-site - recycling - acid regeneration:	0
Off-site - recycling - transfer to waste broker:	0
Total transferred off site for recycling:	28000
Off-site - energy recovery:	0
Off-site - transfer to waste broker for energy recovery:	0
Total transferred off site for energy recovery:	0
Off-site - POTW treatment:	0
Off-site - solidification/stabilization treatment - non metals:	0
Off-site -incineration/thermal treatment:	0
Off-site - incineration/insignificant heat value:	0
Off-site - wastewater treatment - non-metals:	0
Off-site - other waste treatment:	0
Off-site - transfer to waste broker - waste treatment:	0
Total transferred off site for treatment:	0
Off-site - transfer to waste broker:	0
Total transferred off site for further waste management:	137020
Total POTW transfer:	320
Energy recovery on site current year:	0
Recycled on site current year:	0
Treated on site current year:	0
Total on-site waste management:	0
On-site energy recovery method 1:	Not Applicable
On-site energy recovery method 2:	Not reported

Map ID  
 Direction  
 Distance  
 Elevation

MAP FINDINGS

Site

Database(s)

EDR ID Number  
 EPA ID Number

**TORRANCE REFINING COMPANY LLC (Continued)**

**1000253665**

On-site energy recovery method 3:	Not reported
On-site energy recovery method 4:	Not reported
On-site recycling processes method 1:	Not Applicable
On-site recycling processes method 2:	Not reported
On-site recycling processes method 3:	Not reported
On-site recycling processes method 4:	Not reported
On-site recycling processes method 5:	Not reported
On-site recycling processes method 6:	Not reported
On-site recycling processes method 7:	Not reported

Detailed Source Reduction Activities and Methods:

Document control number:	1317216316226
Cas number:	000075150
Chemical name:	CARBON DISULFIDE
Classification:	TRI
Unit of measure:	Pounds
On-site limited releases - prior year:	0
On-site limited releases - current year:	0
On-site limited releases - following year:	0
On-site limited releases - 2nd-following year:	0
Other on-site releases - prior year:	80
Other on-site releases - current year:	83
Other on-site releases - following year:	83
Other on-site releases - 2nd-following year:	83
Off-site limited releases - prior year:	0
Off-site limited releases - current year:	0
Off-site limited releases - following year:	0
Off-site limited releases - 2nd-following year:	0
Other off-site releases - previous year:	0
Other off-site releases - current year:	0
Other off-site releases - following year:	0
Other off-site releases - 2nd-following year:	0
Energy recovery on site prior year:	0
Energy recovery on site current year:	0
Energy recovery on site following year:	0
Energy recovery on site 2nd-following year:	0
Energy recovery off site prior year:	0
Energy recovery off site current year:	0
Energy recovery off site following year:	0
Energy recovery off site 2nd-following year:	0
Quantity recycled on site prior year:	0
Quantity recycled on site current year:	0
Quantity recycled on site following year:	0
Quantity recycled on site 2nd-following year:	0
Quantity recycled off site prior year:	0
Quantity recycled off site current year:	0
Quantity recycled off site following year:	0
Quantity recycled off site 2nd-following year:	0
Quantity treated on site prior year:	2400
Quantity treated on site current year:	2900
Quantity treated on site following year:	2900
Quantity treated on site 2nd-following year:	2900
Quantity treated off site prior year:	480
Quantity treated off site current year:	480
Quantity treated off site following year:	480
Quantity treated off site 2nd-following year:	480
Catastrophic releases or other one-time events:	Not reported



Map ID  
 Direction  
 Distance  
 Elevation

MAP FINDINGS

Site

Database(s)

EDR ID Number  
 EPA ID Number

**TORRANCE REFINING COMPANY LLC (Continued)**

**1000253665**

Prod ratio/activity index:		1
Prod ratio or activity:		PRODUCTION
1st source reduction activity:	NA-NA	
1st source reduction activity id method - code 1:		Not reported
1st source reduction activity id method - code 1 description:		Not reported
1st source reduction activity id method - code 2:		Not reported
1st source reduction activity id method - code 2 description:		Not reported
1st source reduction activity id method - code 3:		Not reported
1st source reduction activity id method - code 3 description:		Not reported
Est annual reduction - 1st source reduction activity - code:		Not reported
Est annual reduction - 1st source reduction activity - desc:		Not reported
2nd source reduction activity code:		Not reported
2nd source reduction activity description:		Not reported
2nd source reduction activity id method - code 1:		Not reported
2nd source reduction activity id method - code 1 description:		Not reported
2nd source reduction activity id method - code 2:		Not reported
2nd source reduction activity id method - code 2 description:		Not reported
2nd source reduction activity id method - code 3:		Not reported
2nd source reduction activity id method - code 3 description:		Not reported
Est annual reduction - 2nd source reduction activity - code:		Not reported
Est annual reduction - 2nd source reduction activity - desc:		Not reported
3rd source reduction activity code:		Not reported
3rd source reduction activity description:		Not reported
3rd source reduction activity id method - code 1:		Not reported
3rd source reduction activity id method - code 1 description:		Not reported
3rd source reduction activity id method - code 2:		Not reported
3rd source reduction activity id method - code 2 description:		Not reported
3rd source reduction activity id method - code 3:		Not reported
3rd source reduction activity id method - code 3 description:		Not reported
Est annual reduction - 3rd source reduction activity - code:		Not reported
Est annual reduction - 3rd source reduction activity - desc:		Not reported
4th source reduction activity code:		Not reported
4th source reduction activity description:		Not reported
4th source reduction activity id method ? code 1:		Not reported
4th source reduction activity id method - code 1 description:		Not reported
4th source reduction activity id method - code 2:		Not reported
4th source reduction activity id method - code 2 description:		Not reported
4th source reduction activity id method - code 3:		Not reported
4th source reduction activity id method ? code 3 description:		Not reported
Est annual reduction - 4th source reduction activity - code:		Not reported
Est annual reduction - 4th source reduction activity- desc:		Not reported

Detailed On-site Waste Treatment Methods and Efficiency:

Document control number:		1317216316479
Cas number:		001330207
Chemical name:	XYLENE (MIXED ISOMERS)	
Classification:		TRI
Unit of measure:		Pounds
Stream 1 - waste stream code:		Gaseous
Stream 1 - trtmt method - sequence 1:		Flare
Stream 1 - trtmt method - sequence 2:		Not reported
Stream 1 - trtmt method - sequence 3:		Not reported
Stream 1 - trtmt method - sequence 4:		Not reported
Stream 1 - trtmt method - sequence 5:		Not reported
Stream 1 - trtmt method - sequence 6:		Not reported
Stream 1 - trtmt method - sequence 7:		Not reported
Stream 1 - trtmt method - sequence 8:		Not reported

Map ID  
Direction  
Distance  
Elevation

MAP FINDINGS

Site

Database(s)

EDR ID Number  
EPA ID Number

**TORRANCE REFINING COMPANY LLC (Continued)**

**1000253665**

Stream 1 - based on operating data:	NO
Stream 2 - waste stream code:	Gaseous
Stream 2 - trtmt method - sequence 1:	Scrubber
Stream 2 - trtmt method - sequence 2:	Adsorption
Stream 2 - trtmt method - sequence 3:	Not reported
Stream 2 - trtmt method - sequence 4:	Not reported
Stream 2 - trtmt method - sequence 5:	Not reported
Stream 2 - trtmt method - sequence 6:	Not reported
Stream 2 - trtmt method - sequence 7:	Not reported
Stream 2 - trtmt method - sequence 8:	Not reported
Stream 2 - based on operating data:	NO
Stream 3 - waste stream code:	Gaseous
Stream 3 - trtmt method - sequence 1:	Adsorption
Stream 3 - trtmt method - sequence 3:	Not reported
Stream 3 - trtmt method - sequence 3:	Not reported
Stream 3 - trtmt method - sequence 4:	Not reported
Stream 3 - trtmt method - sequence 5:	Not reported
Stream 3 - trtmt method - sequence 6:	Not reported
Stream 3 - trtmt method - sequence 7:	Not reported
Stream 3 - trtmt method - sequence 8:	Not reported
Stream 3 - based on operating data:	NO
Stream 4 - waste stream code:	Gaseous
Stream 4 - trtmt method - sequence 1:	Other Air Emission Treatment
Stream 4 - trtmt method - sequence 2:	Not reported
Stream 4 - trtmt method - sequence 3:	Not reported
Stream 4 - trtmt method - sequence 4:	Not reported
Stream 4 - trtmt method - sequence 5:	Not reported
Stream 4 - trtmt method - sequence 6:	Not reported
Stream 4 - trtmt method - sequence 7:	Not reported
Stream 4 - trtmt method - sequence 8:	Not reported
Stream 4 - based on operating data:	NO
Stream 5 - waste stream code:	Gaseous
Stream 5 - trtmt method - sequence 1:	Incineration--thermal destruction other than use as a fuel H071 Chemical reduction with or without precipitation
Stream 5 - trtmt method - sequence 2:	Not reported
Stream 5 - trtmt method - sequence 3:	Not reported
Stream 5 - trtmt method - sequence 4:	Not reported
Stream 5 - trtmt method - sequence 5:	Not reported
Stream 5 - trtmt method - sequence 6:	Not reported
Stream 5 - trtmt method - sequence 7:	Not reported
Stream 5 - trtmt method - sequence 8:	Not reported
Stream 5 - based on operating data:	NO

Details of Off-site Transfers:

Document control number:	1317216316190
Cas number:	007664417
Chemical name:	AMMONIA
Classification:	TRI
Unit of measure:	Pounds
Offsite RCRA id nr:	NVT330010000
Offsite transfer sequence number:	2
Offsite name:	US ECOLOGY NEVADA INC
Offsite street address:	HIGHWAY 95
Offsite City,State,Zip:	BEATTY, NV 89003
Offsite county:	NYE
Offsite province:	Not reported
Offsite country id:	Not reported

Map ID  
Direction  
Distance  
Elevation

MAP FINDINGS

Site

Database(s)

EDR ID Number  
EPA ID Number

**TORRANCE REFINING COMPANY LLC (Continued)**

**1000253665**

Offsite control:	NO
Offsite storage only m10 lbs:	0
Offsite storage only m10 boe:	Not reported
Offsite solidification/stabilization (metals) m41 lbs:	0
Offsite solidification/stabilization (metals) m41 boe:	Not reported
Offsite wastewater trtmt (metals) m62 lbs:	0
Offsite wastewater trtmt (metals) m62 boe:	Not reported
Offsite solidification/ stabilization m40 metal lbs:	0
Offsite solidification/ stabilization m40 metal boe:	Not reported
Offsite wastewater trtmt - metals m61 metal lbs:	0
Offsite wastewater trtmt - metals m61 metal boe:	Not reported
Offsite ugrnd inj m71 lbs:	0
Offsite ugrnd inj m71 boe:	Not reported
Offsite offsite ugrnd inj (class i wells) m81 lbs:	0
Offsite offsite ugrnd inj (class i wells) m81 boe:	Not reported
Offsite ugrnd inj (class ii- v wells) m82 lbs:	0
Offsite ugrnd inj (class ii- v wells) m82 boe:	Not reported
Offsite landfills/disposal surface impoundment m72 lbs:	0
Offsite landfills/disposal surface impoundment m72 boe:	Not reported
Offsite surface impoundment m63 lbs:	0
Offsite surface impoundment m63 boe:	Not reported
Offsite RCRA subtitle c surface impoundment m66 lbs:	0
Offsite RCRA subtitle c surface impoundment m66 boe:	Not reported
Offsite other surface impoundment m67 lbs:	0
Offsite other surface impoundment m67 boe:	Not reported
Offsite other landfills m64 lbs:	0
Offsite other landfills m64 boe:	Not reported
Offsite RCRA subtitle c landfillsm65 lbs:	0
Offsite RCRA subtitle c landfillsm65 boe:	M2
Offsite land treatment m73 lbs:	0
Offsite land treatment m73 boe:	Not reported
Offsite other land disposal m79 lbs:	0
Offsite other land disposal m79 boe:	Not reported
Offsite other off-site mgmt m90 lbs:	0
Offsite other off-site mgmt m90 boe:	Not reported
Offsite transfer to waste broker for disposal m94 lbs:	0
Offsite transfer to waste broker for disposal m94 boe:	Not reported
Offsite disposal unknown m99 lbs:	0
Offsite disposal unknown m99 boe:	Not reported
Total amount transferred offsite for disposal:	0
Offsite solvents/organics recovery m20 lbs:	0
Offsite solvents/organics recovery m20 boe:	Not reported
Offsite metals recovery m24 lbs:	0
Offsite metals recovery m24 boe:	Not reported
Offsite other reuse or recovery m26 lbs:	0
Offsite other reuse or recovery m26 boe:	Not reported
Offsite acid regeneration m28 lbs:	0
Offsite acid regeneration m28 boe:	Not reported
Offsite transfer to waste broker for recycling m93 lbs:	0
Offsite transfer to waste broker for recycling m93 boe:	Not reported
Total amount transferred offsite for recycling:	0
Offsite energy recovery m56 lbs:	0
Offsite energy recovery m56 boe:	Not reported
Offsite transfer to waste broker for energy recovery m92 lbs:	0
Offsite transfer to waste broker for energy recovery m92 boe:	Not reported
Total amount transferred offsite for energy recovery:	0
Offsite solidification/stabilization treatment m40 non-metal lbs:	0

Map ID  
Direction  
Distance  
Elevation

MAP FINDINGS

Site

Database(s)

EDR ID Number  
EPA ID Number

**TORRANCE REFINING COMPANY LLC (Continued)**

**1000253665**

Offsite solidification/stabilization treatment m40 non-metal boe: Not reported  
Offsite incineration/thermal treatment m50 lbs: 0  
Offsite incineration/thermal treatment m50 boe: Not reported  
Offsite incineration/insignificant fuel value m54 lbs: 0  
Offsite incineration/insignificant fuel value m54 boe: Not reported  
Offsite wastewater trtmt ? non-metals m61 lbs: 0  
Offsite wastewater trtmt ? non-metals m61 boe: Not reported  
Offsite other waste treatment m69 lbs: 0  
Offsite other waste treatment m69 boe: Not reported  
Offsite transfer to waste broker for waste treatment m95 lbs: 0  
Offsite transfer to waste broker for waste treatment m95 boe: Not reported  
Total amount transferred offsite for treatment: 0

Details of Transfers to Publicly Owned Treatment Works:

Document control number: 1317216316481  
Cas number: N982  
Chemical name: ZINC COMPOUNDS  
Classification: TRI  
Unit of measure: Pounds  
POTW loc number: 1  
POTW name: LA COUNTY SANITATION DISTRICT  
POTW address: 24501 SOUTH FIGUEROA STREET  
POTW City,State,Zip: CARSON, CA 907456311  
POTW county: LOS ANGELES  
Transfer range code: Not reported  
Total transfer: 2800  
Quantity transferred: 2800  
Basis of estimate: M2  
Discharges to water streams: Not reported  
Discharges to water streams - basis of estimate: Not reported  
Discharges to other activities: Not reported  
Discharges to other activities - basis of estimate: Not reported  
Released to air: Not reported  
Released to air - basis of estimate: Not reported  
Sludge to disposal: Not reported  
Sludge to disposal - basis of estimate: Not reported  
Sludge to incineration - metals: Not reported  
Sludge to incineration - metals - basis of estimate: Not reported  
Sludge to agricultural applications: Not reported  
Sludge to agricultural applications - basis of estimate: Not reported  
Other or unknown disposal: Not reported  
Other or unknown disposal - basis of estimate: Not reported  
Total released: Not reported  
Other or unknown treatment: Not reported  
Other or unknown treatment - basis of estimate: Not reported  
Sludge to incineration - nonmetals: Not reported  
Sludge to incineration - nonmetals - basis of estimate: Not reported  
Total treated: Not reported

TRI ID: 90509MBLLC3700W  
Cas number: 000463581  
Chemical name: CARBONYL SULFIDE  
Classification: TRI  
Unit of measure: Pounds  
Metal ind: NO  
Revision code 1: Not reported

Map ID  
Direction  
Distance  
Elevation

MAP FINDINGS

Site

Database(s)

EDR ID Number  
EPA ID Number

**TORRANCE REFINING COMPANY LLC (Continued)**

**1000253665**

Revision code 2:	Not reported
Produce the chemical:	YES
Import the chemical:	NO
On-site use of the chemical:	YES
Sale or distribution of the chemical:	NO
As a byproduct:	YES
As a manufactured impurity:	NO
Used as a reactant:	YES
Added as a formulation component:	NO
Used as an article component:	NO
Repackaging:	NO
As a process impurity:	NO
Used as a chemical processing aid:	NO
Used as a manufacturing aid:	NO
Ancillary or other use:	NO
Maximum amount on site:	04
Fugitive air emissions - total release pounds:	0
Fugitive air emissions - total release range code:	Not reported
Total fugitive air emissions:	0
Fugitive air emissions - basis of estimate:	Other
Stack air emissions - release pounds:	420
Stack air emissions - release range code:	Not reported
Total stack air emissions:	420
Stack air emissions - basis of estimate:	Other
Total air emissions:	420
Discharges to stream a - stream name:	NA
Total discharges to stream a:	0
Discharges to stream A - basis of estimate:	Not reported
Discharges to stream a - % from stormwater:	Not reported
Discharges to stream b - stream name:	Not reported
Total discharges to stream b:	Not reported
Discharges to stream B - basis of estimate:	Not reported
Discharges to stream b - % from stormwater:	Not reported
Discharges to stream c - stream name:	Not reported
Total discharges to stream c:	Not reported
Discharges to stream C - basis of estimate:	Not reported
Discharges to stream c - % from stormwater:	Not reported
Discharges to stream d - stream name:	Not reported
Total discharges to stream d:	Not reported
Discharges to stream D - basis of estimate:	Not reported
Discharges to stream d - % from stormwater:	Not reported
Discharges to stream e - stream name:	Not reported
Total discharges to stream e:	Not reported
Discharges to stream E - basis of estimate:	Not reported
Discharges to stream e - % from stormwater:	Not reported
Discharges to stream f - stream name:	Not reported
Total discharges to stream f:	Not reported
Discharges to stream F - basis of estimate:	Not reported
Discharges to stream f - % from stormwater:	Not reported
Discharges to stream g - stream name:	Not reported
Total discharges to stream g:	Not reported
Discharges to stream G - basis of estimate:	Not reported
Discharges to stream g - % from stormwater:	Not reported
Total number of receiving streams:	0
Total surface water discharge:	0
Total on-site underground inj - pounds:	Not reported
On-site underground inj - basis of estimate:	Not reported

Map ID  
Direction  
Distance  
Elevation

MAP FINDINGS

Site

Database(s)

EDR ID Number  
EPA ID Number

**TORRANCE REFINING COMPANY LLC (Continued)**

**1000253665**

Total on-site ugrnd inj to cl i wells - pounds:	0
On-site underground inj to c1 i wells - basis of estimate:	Not reported
Total on-site ugrnd inj to cl ii-v wells - pounds:	0
On-site ungrnd inj to cl ii-v wells - basis of estimate:	Not reported
Total on-site underground injection:	0
Total on-site landfills:	Not reported
On-site landfills - basis of estimate:	Not reported
Total on-site RCRA subtitle c landfills:	0
On-site RCRA subtitle c landfills - basis of estimate:	Not reported
Total other on-site landfills:	0
Other landfills - basis of estimate:	Not reported
Total on-site land treatment:	0
Land trtmt/appl farming - basis of estimate:	Not reported
Total surface impoundments:	0
Surface impoundment - basis of estimate:	Not reported
Total RCRA c surface impoundments:	0
RCRA c Surface impoundment - basis of estimate:	Not reported
Total other surface impoundments:	0
Other surface impoundment - basis of estimate:	Not reported
Total other disposal:	0
Other disposal - basis of estimate:	Not reported
Total on-site land releases:	0
Total on-site releases:	420
Off-site - POTW releases:	0
Off-site - storage only:	0
Off-site - solidification/stabilization - metals:	0
Off-site - wastewater treatment release - metals:	0
Off-site - solidification/stablization - release - metals:	0
Off-site - wastewater treatment - metals:	0
Off-site - underground injection:	0
Off-site - underground injection - class 1 wells:	0
Off-site - underground injection - class ii-v wells:	0
Off-site - landfills/disposal surface impoundments:	0
Off-site - surface impoundment:	0
Off-site - RCRA subtitle c surface impoundments:	0
Off-site - other surface impoundments:	0
Off-site - other landfills:	0
Off-site - RCRA subtitle c landfills:	0
Off-site - disposal - land treatment:	0
Off-site - disposal - other land disposal:	0
Off-site - disposal - other off-site management:	0
Off-site - disposal - transfer to waste broker:	0
Off-site - disposal - unknown:	0
Total transferred off site for disposal:	0
Off-site - recycling - solvents/organics recovery:	0
Off-site - recycling -metals recovery:	0
Off-site - recycling - other reuse or recovery:	0
Off-site - recycling - acid regeneration:	0
Off-site - recycling - transfer to waste broker:	0
Total transferred off site for recycling:	0
Off-site - energy recovery:	0
Off-site - transfer to waste broker for energy recovery:	0
Total transferred off site for energy recovery:	0
Off-site - POTW treatment:	0
Off-site - solidification/stabilization treatment - non metals:	0
Off-site -incineration/thermal treatment:	0
Off-site - incineration/insignificant heat value:	0

Map ID  
Direction  
Distance  
Elevation

MAP FINDINGS

Site

Database(s)

EDR ID Number  
EPA ID Number

**TORRANCE REFINING COMPANY LLC (Continued)**

**1000253665**

Off-site - wastewater treatment - non-metals:	0
Off-site - other waste treatment:	0
Off-site - transfer to waste broker - waste treatment:	0
Total transferred off site for treatment:	0
Off-site - transfer to waste broker:	0
Total transferred off site for further waste management:	0
Total POTW transfer:	0
Energy recovery on site current year:	0
Recycled on site current year:	0
Treated on site current year:	20000
Total on-site waste management:	20000
On-site energy recovery method 1:	Not Applicable
On-site energy recovery method 2:	Not reported
On-site energy recovery method 3:	Not reported
On-site energy recovery method 4:	Not reported
On-site recycling processes method 1:	Not Applicable
On-site recycling processes method 2:	Not reported
On-site recycling processes method 3:	Not reported
On-site recycling processes method 4:	Not reported
On-site recycling processes method 5:	Not reported
On-site recycling processes method 6:	Not reported
On-site recycling processes method 7:	Not reported

Detailed Source Reduction Activities and Methods:

Document control number:	1317216316226
Cas number:	000075150
Chemical name:	CARBON DISULFIDE
Classification:	TRI
Unit of measure:	Pounds
On-site limited releases - prior year:	0
On-site limited releases - current year:	0
On-site limited releases - following year:	0
On-site limited releases - 2nd-following year:	0
Other on-site releases - prior year:	80
Other on-site releases - current year:	83
Other on-site releases - following year:	83
Other on-site releases - 2nd-following year:	83
Off-site limited releases - prior year:	0
Off-site limited releases - current year:	0
Off-site limited releases - following year:	0
Off-site limited releases - 2nd-following year:	0
Other off-site releases - previous year:	0
Other off-site releases - current year:	0
Other off-site releases - following year:	0
Other off-site releases - 2nd-following year:	0
Energy recovery on site prior year:	0
Energy recovery on site current year:	0
Energy recovery on site following year:	0
Energy recovery on site 2nd-following year:	0
Energy recovery off site prior year:	0
Energy recovery off site current year:	0
Energy recovery off site following year:	0
Energy recovery off site 2nd-following year:	0
Quantity recycled on site prior year:	0
Quantity recycled on site current year:	0
Quantity recycled on site following year:	0
Quantity recycled on site 2nd-following year:	0

Map ID  
Direction  
Distance  
Elevation

MAP FINDINGS

Site

Database(s)

EDR ID Number  
EPA ID Number

**TORRANCE REFINING COMPANY LLC (Continued)**

**1000253665**

Quantity recycled off site prior year:	0
Quantity recycled off site current year:	0
Quantity recycled off site following year:	0
Quantity recycled off site 2nd-following year:	0
Quantity treated on site prior year:	2400
Quantity treated on site current year:	2900
Quantity treated on site following year:	2900
Quantity treated on site 2nd-following year:	2900
Quantity treated off site prior year:	480
Quantity treated off site current year:	480
Quantity treated off site following year:	480
Quantity treated off site 2nd-following year:	480
Catastrophic releases or other one-time events:	Not reported
Prod ratio/activity index:	1
Prod ratio or activity:	PRODUCTION
1st source reduction activity:	NA-NA
1st source reduction activity id method - code 1:	Not reported
1st source reduction activity id method - code 1 description:	Not reported
1st source reduction activity id method - code 2:	Not reported
1st source reduction activity id method - code 2 description:	Not reported
1st source reduction activity id method - code 3:	Not reported
1st source reduction activity id method - code 3 description:	Not reported
Est annual reduction - 1st source reduction activity - code:	Not reported
Est annual reduction - 1st source reduction activity - desc:	Not reported
2nd source reduction activity code:	Not reported
2nd source reduction activity description:	Not reported
2nd source reduction activity id method - code 1:	Not reported
2nd source reduction activity id method - code 1 description:	Not reported
2nd source reduction activity id method - code 2:	Not reported
2nd source reduction activity id method - code 2 description:	Not reported
2nd source reduction activity id method - code 3:	Not reported
2nd source reduction activity id method - code 3 description:	Not reported
Est annual reduction - 2nd source reduction activity - code:	Not reported
Est annual reduction - 2nd source reduction activity - desc:	Not reported
3rd source reduction activity code:	Not reported
3rd source reduction activity description:	Not reported
3rd source reduction activity id method - code 1:	Not reported
3rd source reduction activity id method - code 1 description:	Not reported
3rd source reduction activity id method - code 2:	Not reported
3rd source reduction activity id method - code 2 description:	Not reported
3rd source reduction activity id method - code 3:	Not reported
3rd source reduction activity id method - code 3 description:	Not reported
Est annual reduction - 3rd source reduction activity - code:	Not reported
Est annual reduction - 3rd source reduction activity - desc:	Not reported
4th source reduction activity code:	Not reported
4th source reduction activity description:	Not reported
4th source reduction activity id method ? code 1:	Not reported
4th source reduction activity id method - code 1 description:	Not reported
4th source reduction activity id method - code 2:	Not reported
4th source reduction activity id method - code 2 description:	Not reported
4th source reduction activity id method - code 3:	Not reported
4th source reduction activity id method ? code 3 description:	Not reported
Est annual reduction - 4th source reduction activity - code:	Not reported
Est annual reduction - 4th source reduction activity- desc:	Not reported

Detailed On-site Waste Treatment Methods and Efficiency:

Document control number: 1317216316479



Map ID  
Direction  
Distance  
Elevation

MAP FINDINGS

Site

Database(s)

EDR ID Number  
EPA ID Number

**TORRANCE REFINING COMPANY LLC (Continued)**

**1000253665**

Cas number:	001330207
Chemical name:	XYLENE (MIXED ISOMERS)
Classification:	TRI
Unit of measure:	Pounds
Stream 1 - waste stream code:	Gaseous
Stream 1 - trtmt method - sequence 1:	Flare
Stream 1 - trtmt method - sequence 2:	Not reported
Stream 1 - trtmt method - sequence 3:	Not reported
Stream 1 - trtmt method - sequence 4:	Not reported
Stream 1 - trtmt method - sequence 5:	Not reported
Stream 1 - trtmt method - sequence 6:	Not reported
Stream 1 - trtmt method - sequence 7:	Not reported
Stream 1 - trtmt method - sequence 8:	Not reported
Stream 1 - based on operating data:	NO
Stream 2 - waste stream code:	Gaseous
Stream 2 - trtmt method - sequence 1:	Scrubber
Stream 2 - trtmt method - sequence 2:	Adsorption
Stream 2 - trtmt method - sequence 3:	Not reported
Stream 2 - trtmt method - sequence 4:	Not reported
Stream 2 - trtmt method - sequence 5:	Not reported
Stream 2 - trtmt method - sequence 6:	Not reported
Stream 2 - trtmt method - sequence 7:	Not reported
Stream 2 - trtmt method - sequence 8:	Not reported
Stream 2 - based on operating data:	NO
Stream 3 - waste stream code:	Gaseous
Stream 3 - trtmt method - sequence 1:	Adsorption
Stream 3 - trtmt method - sequence 3:	Not reported
Stream 3 - trtmt method - sequence 3:	Not reported
Stream 3 - trtmt method - sequence 4:	Not reported
Stream 3 - trtmt method - sequence 5:	Not reported
Stream 3 - trtmt method - sequence 6:	Not reported
Stream 3 - trtmt method - sequence 7:	Not reported
Stream 3 - trtmt method - sequence 8:	Not reported
Stream 3 - based on operating data:	NO
Stream 4 - waste stream code:	Gaseous
Stream 4 - trtmt method - sequence 1:	Other Air Emission Treatment
Stream 4 - trtmt method - sequence 2:	Not reported
Stream 4 - trtmt method - sequence 3:	Not reported
Stream 4 - trtmt method - sequence 4:	Not reported
Stream 4 - trtmt method - sequence 5:	Not reported
Stream 4 - trtmt method - sequence 6:	Not reported
Stream 4 - trtmt method - sequence 7:	Not reported
Stream 4 - trtmt method - sequence 8:	Not reported
Stream 4 - based on operating data:	NO
Stream 5 - waste stream code:	Gaseous
Stream 5 - trtmt method - sequence 1:	Incineration--thermal destruction other than use as a fuel H071 Chemical reduction with or without precipitation
Stream 5 - trtmt method - sequence 2:	Not reported
Stream 5 - trtmt method - sequence 3:	Not reported
Stream 5 - trtmt method - sequence 4:	Not reported
Stream 5 - trtmt method - sequence 5:	Not reported
Stream 5 - trtmt method - sequence 6:	Not reported
Stream 5 - trtmt method - sequence 7:	Not reported
Stream 5 - trtmt method - sequence 8:	Not reported
Stream 5 - based on operating data:	NO

Map ID  
Direction  
Distance  
Elevation

MAP FINDINGS

Site

Database(s)

EDR ID Number  
EPA ID Number

**TORRANCE REFINING COMPANY LLC (Continued)**

**1000253665**

Details of Off-site Transfers:

Document control number:	1317216316190
Cas number:	007664417
Chemical name:	AMMONIA
Classification:	TRI
Unit of measure:	Pounds
Offsite RCRA id nr:	NVT330010000
Offsite transfer sequence number:	2
Offsite name:	US ECOLOGY NEVADA INC
Offsite street address:	HIGHWAY 95
Offsite City,State,Zip:	BEATTY, NV 89003
Offsite county:	NYE
Offsite province:	Not reported
Offsite country id:	Not reported
Offsite control:	NO
Offsite storage only m10 lbs:	0
Offsite storage only m10 boe:	Not reported
Offsite solidification/stabilization (metals) m41 lbs:	0
Offsite solidification/stabilization (metals) m41 boe:	Not reported
Offsite wastewater trtmt (metals) m62 lbs:	0
Offsite wastewater trtmt (metals) m62 boe:	Not reported
Offsite solidification/ stabilization m40 metal lbs:	0
Offsite solidification/ stabilization m40 metal boe:	Not reported
Offsite wastewater trtmt - metals m61 metal lbs:	0
Offsite wastewater trtmt - metals m61 metal boe:	Not reported
Offsite ugrnd inj m71 lbs:	0
Offsite ugrnd inj m71 boe:	Not reported
Offsite offsite ugrnd inj (class i wells) m81 lbs:	0
Offsite offsite ugrnd inj (class i wells) m81 boe:	Not reported
Offsite ugrnd inj (class ii- v wells) m82 lbs:	0
Offsite ugrnd inj (class ii- v wells) m82 boe:	Not reported
Offsite landfills/disposal surface impoundment m72 lbs:	0
Offsite landfills/disposal surface impoundment m72 boe:	Not reported
Offsite surface impoundment m63 lbs:	0
Offsite surface impoundment m63 boe:	Not reported
Offsite RCRA subtitle c surface impoundment m66 lbs:	0
Offsite RCRA subtitle c surface impoundment m66 boe:	Not reported
Offsite other surface impoundment m67 lbs:	0
Offsite other surface impoundment m67 boe:	Not reported
Offsite other landfills m64 lbs:	0
Offsite other landfills m64 boe:	Not reported
Offsite RCRA subtitle c landfillsm65 lbs:	0
Offsite RCRA subtitle c landfillsm65 boe:	M2
Offsite land treatment m73 lbs:	0
Offsite land treatment m73 boe:	Not reported
Offsite other land disposal m79 lbs:	0
Offsite other land disposal m79 boe:	Not reported
Offsite other off-site mgmt m90 lbs:	0
Offsite other off-site mgmt m90 boe:	Not reported
Offsite transfer to waste broker for disposal m94 lbs:	0
Offsite transfer to waste broker for disposal m94 boe:	Not reported
Offsite disposal unknown m99 lbs:	0
Offsite disposal unknown m99 boe:	Not reported
Total amount transferred offsite for disposal:	0
Offsite solvents/organics recovery m20 lbs:	0
Offsite solvents/organics recovery m20 boe:	Not reported
Offsite metals recovery m24 lbs:	0

Map ID  
 Direction  
 Distance  
 Elevation

MAP FINDINGS

Site

Database(s)

EDR ID Number  
 EPA ID Number

**TORRANCE REFINING COMPANY LLC (Continued)**

**1000253665**

Offsite metals recovery m24 boe:	Not reported
Offsite other reuse or recovery m26 lbs:	0
Offsite other reuse or recovery m26 boe:	Not reported
Offsite acid regeneration m28 lbs:	0
Offsite acid regeneration m28 boe:	Not reported
Offsite transfer to waste broker for recycling m93 lbs:	0
Offsite transfer to waste broker for recycling m93 boe:	Not reported
Total amount transferred offsite for recycling:	0
Offsite energy recovery m56 lbs:	0
Offsite energy recovery m56 boe:	Not reported
Offsite transfer to waste broker for energy recovery m92 lbs:	0
Offsite transfer to waste broker for energy recovery m92 boe:	Not reported
Total amount transferred offsite for energy recovery:	0
Offsite solidification/stabilization treatment m40 non-metal lbs:	0
Offsite solidification/stabilization treatment m40 non-metal boe:	Not reported
Offsite incineration/thermal treatment m50 lbs:	0
Offsite incineration/thermal treatment m50 boe:	Not reported
Offsite incineration/insignificant fuel value m54 lbs:	0
Offsite incineration/insignificant fuel value m54 boe:	Not reported
Offsite wastewater trtmt ? non-metals m61 lbs:	0
Offsite wastewater trtmt ? non-metals m61 boe:	Not reported
Offsite other waste treatment m69 lbs:	0
Offsite other waste treatment m69 boe:	Not reported
Offsite transfer to waste broker for waste treatment m95 lbs:	0
Offsite transfer to waste broker for waste treatment m95 boe:	Not reported
Total amount transferred offsite for treatment:	0

Details of Transfers to Publicly Owned Treatment Works:

Document control number:	1317216316481
Cas number:	N982
Chemical name:	ZINC COMPOUNDS
Classification:	TRI
Unit of measure:	Pounds
POTW loc number:	1
POTW name:	LA COUNTY SANITATION DISTRICT
POTW address:	24501 SOUTH FIGUEROA STREET
POTW City,State,Zip:	CARSON, CA 907456311
POTW county:	LOS ANGELES
Transfer range code:	Not reported
Total transfer:	2800
Quantity transferred:	2800
Basis of estimate:	M2
Discharges to water streams:	Not reported
Discharges to water streams - basis of estimate:	Not reported
Discharges to other activities:	Not reported
Discharges to other activities - basis of estimate:	Not reported
Released to air:	Not reported
Released to air - basis of estimate:	Not reported
Sludge to disposal:	Not reported
Sludge to disposal - basis of estimate:	Not reported
Sludge to incineration - metals:	Not reported
Sludge to incineration - metals - basis of estimate:	Not reported
Sludge to agricultural applications:	Not reported
Sludge to agricultural applications - basis of estimate:	Not reported
Other or unknown disposal:	Not reported
Other or unknown disposal - basis of estimate:	Not reported
Total released:	Not reported

Map ID  
Direction  
Distance  
Elevation

MAP FINDINGS

Site

Database(s)

EDR ID Number  
EPA ID Number

**TORRANCE REFINING COMPANY LLC (Continued)**

**1000253665**

Other or unknown treatment:	Not reported
Other or unknown treatment - basis of estimate:	Not reported
Sludge to incineration - nonmetals:	Not reported
Sludge to incineration - nonmetals - basis of estimate:	Not reported
Total treated:	Not reported
TRI ID:	90509MBLLC3700W
Cas number:	000111422
Chemical name:	DIETHANOLAMINE
Classification:	TRI
Unit of measure:	Pounds
Metal ind:	NO
Revision code 1:	Not reported
Revision code 2:	Not reported
Produce the chemical:	NO
Import the chemical:	NO
On-site use of the chemical:	NO
Sale or distribution of the chemical:	NO
As a byproduct:	NO
As a manufactured impurity:	NO
Used as a reactant:	NO
Added as a formulation component:	NO
Used as an article component:	NO
Repackaging:	NO
As a process impurity:	NO
Used as a chemical processing aid:	YES
Used as a manufacturing aid:	NO
Ancillary or other use:	YES
Maximum amount on site:	06
Fugitive air emissions - total release pounds:	83
Fugitive air emissions - total release range code:	Not reported
Total fugitive air emissions:	83
Fugitive air emissions - basis of estimate:	Other
Stack air emissions - release pounds:	0
Stack air emissions - release range code:	Not reported
Total stack air emissions:	0
Stack air emissions - basis of estimate:	Periodic/Random Monotoning Data
Total air emissions:	83
Discharges to stream a - stream name:	NA
Total discharges to stream a:	0
Discharges to stream A - basis of estimate:	Not reported
Discharges to stream a - % from stormwater:	Not reported
Discharges to stream b - stream name:	Not reported
Total discharges to stream b:	Not reported
Discharges to stream B - basis of estimate:	Not reported
Discharges to stream b - % from stormwater:	Not reported
Discharges to stream c - stream name:	Not reported
Total discharges to stream c:	Not reported
Discharges to stream C - basis of estimate:	Not reported
Discharges to stream c - % from stormwater:	Not reported
Discharges to stream d - stream name:	Not reported
Total discharges to stream d:	Not reported
Discharges to stream D - basis of estimate:	Not reported
Discharges to stream d - % from stormwater:	Not reported
Discharges to stream e - stream name:	Not reported
Total discharges to stream e:	Not reported

Map ID  
 Direction  
 Distance  
 Elevation

MAP FINDINGS

Site

Database(s)

EDR ID Number  
 EPA ID Number

**TORRANCE REFINING COMPANY LLC (Continued)**

**1000253665**

Discharges to stream E - basis of estimate:	Not reported
Discharges to stream e - % from stormwater:	Not reported
Discharges to stream f - stream name:	Not reported
Total discharges to stream f:	Not reported
Discharges to stream F - basis of estimate:	Not reported
Discharges to stream f - % from stormwater:	Not reported
Discharges to stream g - stream name:	Not reported
Total discharges to stream g:	Not reported
Discharges to stream G - basis of estimate:	Not reported
Discharges to stream g - % from stormwater:	Not reported
Total number of receiving streams:	0
Total surface water discharge:	0
Total on-site underground inj - pounds:	Not reported
On-site underground inj - basis of estimate:	Not reported
Total on-site ugrnd inj to cl i wells - pounds:	0
On-site underground inj to c1 i wells - basis of estimate:	Not reported
Total on-site ugrnd inj to cl ii-v wells - pounds:	0
On-site ugrnd inj to cl ii-v wells - basis of estimate:	Not reported
Total on-site underground injection:	0
Total on-site landfills:	Not reported
On-site landfills - basis of estimate:	Not reported
Total on-site RCRA subtitle c landfills:	0
On-site RCRA subtitle c landfills - basis of estimate:	Not reported
Total other on-site landfills:	0
Other landfills - basis of estimate:	Not reported
Total on-site land treatment:	0
Land trtmt/appl farming - basis of estimate:	Not reported
Total surface impoundments:	0
Surface impoundment - basis of estimate:	Not reported
Total RCRA c surface impoundments:	0
RCRA c Surface impoundment - basis of estimate:	Not reported
Total other surface impoundments:	0
Other surface impoundment - basis of estimate:	Not reported
Total other disposal:	0
Other disposal - basis of estimate:	Other
Total on-site land releases:	0
Total on-site releases:	83
Off-site - POTW releases:	0
Off-site - storage only:	0
Off-site - solidification/stabilization - metals:	0
Off-site - wastewater treatment release - metals:	0
Off-site - solidification/stablization - release - metals:	0
Off-site - wastewater treatment - metals:	0
Off-site - underground injection:	0
Off-site - underground injection - class 1 wells:	0
Off-site - underground injection - class ii-v wells:	0
Off-site - landfills/disposal surface impoundments:	0
Off-site - surface impoundment:	0
Off-site - RCRA subtitle c surface impoundments:	0
Off-site - other surface impoundments:	0
Off-site - other landfills:	0
Off-site - RCRA subtitle c landfills:	0
Off-site - disposal - land treatment:	0
Off-site - disposal - other land disposal:	0
Off-site - disposal - other off-site management:	0
Off-site - disposal - transfer to waste broker:	0
Off-site - disposal - unknown:	0

Map ID  
 Direction  
 Distance  
 Elevation

MAP FINDINGS

Site

Database(s)

EDR ID Number  
 EPA ID Number

**TORRANCE REFINING COMPANY LLC (Continued)**

**1000253665**

Total transferred off site for disposal:	0
Off-site - recycling - solvents/organics recovery:	0
Off-site - recycling -metals recovery:	0
Off-site - recycling - other reuse or recovery:	0
Off-site - recycling - acid regeneration:	0
Off-site - recycling - transfer to waste broker:	0
Total transferred off site for recycling:	0
Off-site - energy recovery:	0
Off-site - transfer to waste broker for energy recovery:	0
Total transferred off site for energy recovery:	0
Off-site - POTW treatment:	9600
Off-site - solidification/stabilization treatment - non metals:	0
Off-site -incineration/thermal treatment:	0
Off-site - incineration/insignificant heat value:	0
Off-site - wastewater treatment - non-metals:	0
Off-site - other waste treatment:	0
Off-site - transfer to waste broker - waste treatment:	0
Total transferred off site for treatment:	9600
Off-site - transfer to waste broker:	0
Total transferred off site for further waste management:	9600
Total POTW transfer:	9600
Energy recovery on site current year:	0
Recycled on site current year:	0
Treated on site current year:	0
Total on-site waste management:	0
On-site energy recovery method 1:	Not Applicable
On-site energy recovery method 2:	Not reported
On-site energy recovery method 3:	Not reported
On-site energy recovery method 4:	Not reported
On-site recycling processes method 1:	Not Applicable
On-site recycling processes method 2:	Not reported
On-site recycling processes method 3:	Not reported
On-site recycling processes method 4:	Not reported
On-site recycling processes method 5:	Not reported
On-site recycling processes method 6:	Not reported
On-site recycling processes method 7:	Not reported

Detailed Source Reduction Activities and Methods:

Document control number:	1317216316226
Cas number:	000075150
Chemical name:	CARBON DISULFIDE
Classification:	TRI
Unit of measure:	Pounds
On-site limited releases - prior year:	0
On-site limited releases - current year:	0
On-site limited releases - following year:	0
On-site limited releases - 2nd-following year:	0
Other on-site releases - prior year:	80
Other on-site releases - current year:	83
Other on-site releases - following year:	83
Other on-site releases - 2nd-following year:	83
Off-site limited releases - prior year:	0
Off-site limited releases - current year:	0
Off-site limited releases - following year:	0
Off-site limited releases - 2nd-following year:	0
Other off-site releases - previous year:	0
Other off-site releases - current year:	0

Map ID  
 Direction  
 Distance  
 Elevation

MAP FINDINGS

Site

Database(s)

EDR ID Number  
 EPA ID Number

**TORRANCE REFINING COMPANY LLC (Continued)**

**1000253665**

Other off-site releases - following year:	0
Other off-site releases - 2nd-following year:	0
Energy recovery on site prior year:	0
Energy recovery on site current year:	0
Energy recovery on site following year:	0
Energy recovery on site 2nd-following year:	0
Energy recovery off site prior year:	0
Energy recovery off site current year:	0
Energy recovery off site following year:	0
Energy recovery off site 2nd-following year:	0
Quantity recycled on site prior year:	0
Quantity recycled on site current year:	0
Quantity recycled on site following year:	0
Quantity recycled on site 2nd-following year:	0
Quantity recycled off site prior year:	0
Quantity recycled off site current year:	0
Quantity recycled off site following year:	0
Quantity recycled off site 2nd-following year:	0
Quantity treated on site prior year:	2400
Quantity treated on site current year:	2900
Quantity treated on site following year:	2900
Quantity treated on site 2nd-following year:	2900
Quantity treated off site prior year:	480
Quantity treated off site current year:	480
Quantity treated off site following year:	480
Quantity treated off site 2nd-following year:	480
Catastrophic releases or other one-time events:	Not reported
Prod ratio/activity index:	1
Prod ratio or activity:	PRODUCTION
1st source reduction activity:	NA-NA
1st source reduction activity id method - code 1:	Not reported
1st source reduction activity id method - code 1 description:	Not reported
1st source reduction activity id method - code 2:	Not reported
1st source reduction activity id method - code 2 description:	Not reported
1st source reduction activity id method - code 3:	Not reported
1st source reduction activity id method - code 3 description:	Not reported
Est annual reduction - 1st source reduction activity - code:	Not reported
Est annual reduction - 1st source reduction activity - desc:	Not reported
2nd source reduction activity code:	Not reported
2nd source reduction activity description:	Not reported
2nd source reduction activity id method - code 1:	Not reported
2nd source reduction activity id method - code 1 description:	Not reported
2nd source reduction activity id method - code 2:	Not reported
2nd source reduction activity id method - code 2 description:	Not reported
2nd source reduction activity id method - code 3:	Not reported
2nd source reduction activity id method - code 3 description:	Not reported
Est annual reduction - 2nd source reduction activity - code:	Not reported
Est annual reduction -2nd source reduction activity - desc:	Not reported
3rd source reduction activity code:	Not reported
3rd source reduction activity description:	Not reported
3rd source reduction activity id method - code 1:	Not reported
3rd source reduction activity id method - code 1 description:	Not reported
3rd source reduction activity id method - code 2:	Not reported
3rd source reduction activity id method - code 2 description:	Not reported
3rd source reduction activity id method - code 3:	Not reported
3rd source reduction activity id method - code 3 description:	Not reported
Est annual reduction - 3rd source reduction activity - code:	Not reported

Map ID  
Direction  
Distance  
Elevation

MAP FINDINGS

Site

Database(s)

EDR ID Number  
EPA ID Number

**TORRANCE REFINING COMPANY LLC (Continued)**

**1000253665**

Est annual reduction - 3rd source reduction activity - desc: Not reported  
4th source reduction activity code: Not reported  
4th source reduction activity description: Not reported  
4th source reduction activity id method ? code 1: Not reported  
4th source reduction activity id method - code 1 description: Not reported  
4th source reduction activity id method - code 2: Not reported  
4th source reduction activity id method - code 2 description: Not reported  
4th source reduction activity id method - code 3: Not reported  
4th source reduction activity id method ? code 3 description: Not reported  
Est annual reduction - 4th source reduction activity - code: Not reported  
Est annual reduction - 4th source reduction activity- desc: Not reported

Detailed On-site Waste Treatment Methods and Efficiency:

Document control number: 1317216316479  
Cas number: 001330207  
Chemical name: XYLENE (MIXED ISOMERS)  
Classification: TRI  
Unit of measure: Pounds  
Stream 1 - waste stream code: Gaseous  
Stream 1 - trtmt method - sequence 1: Flare  
Stream 1 - trtmt method - sequence 2: Not reported  
Stream 1 - trtmt method - sequence 3: Not reported  
Stream 1 - trtmt method - sequence 4: Not reported  
Stream 1 - trtmt method - sequence 5: Not reported  
Stream 1 - trtmt method - sequence 6: Not reported  
Stream 1 - trtmt method - sequence 7: Not reported  
Stream 1 - trtmt method - sequence 8: Not reported  
Stream 1 - based on operating data: NO  
Stream 2 - waste stream code: Gaseous  
Stream 2 - trtmt method - sequence 1: Scrubber  
Stream 2 - trtmt method - sequence 2: Adsorption  
Stream 2 - trtmt method - sequence 3: Not reported  
Stream 2 - trtmt method - sequence 4: Not reported  
Stream 2 - trtmt method - sequence 5: Not reported  
Stream 2 - trtmt method - sequence 6: Not reported  
Stream 2 - trtmt method - sequence 7: Not reported  
Stream 2 - trtmt method - sequence 8: Not reported  
Stream 2 - based on operating data: NO  
Stream 3 - waste stream code: Gaseous  
Stream 3 - trtmt method - sequence 1: Adsorption  
Stream 3 - trtmt method - sequence 3: Not reported  
Stream 3 - trtmt method - sequence 3: Not reported  
Stream 3 - trtmt method - sequence 4: Not reported  
Stream 3 - trtmt method - sequence 5: Not reported  
Stream 3 - trtmt method - sequence 6: Not reported  
Stream 3 - trtmt method - sequence 7: Not reported  
Stream 3 - trtmt method - sequence 8: Not reported  
Stream 3 - based on operating data: NO  
Stream 4 - waste stream code: Gaseous  
Stream 4 - trtmt method - sequence 1: Other Air Emission Treatment  
Stream 4 - trtmt method - sequence 2: Not reported  
Stream 4 - trtmt method - sequence 3: Not reported  
Stream 4 - trtmt method - sequence 4: Not reported  
Stream 4 - trtmt method - sequence 5: Not reported  
Stream 4 - trtmt method - sequence 6: Not reported  
Stream 4 - trtmt method - sequence 7: Not reported  
Stream 4 - trtmt method - sequence 8: Not reported



Map ID  
Direction  
Distance  
Elevation

MAP FINDINGS

Site

Database(s)

EDR ID Number  
EPA ID Number

**TORRANCE REFINING COMPANY LLC (Continued)**

**1000253665**

Stream 4 - based on operating data:	NO
Stream 5 - waste stream code:	Gaseous
Stream 5 - trtmt method - sequence 1:	Incineration--thermal destruction other than use as a fuel H071 Chemical reduction with or without precipitation
Stream 5 - trtmt method - sequence 2:	Not reported
Stream 5 - trtmt method - sequence 3:	Not reported
Stream 5 - trtmt method - sequence 4:	Not reported
Stream 5 - trtmt method - sequence 5:	Not reported
Stream 5 - trtmt method - sequence 6:	Not reported
Stream 5 - trtmt method - sequence 7:	Not reported
Stream 5 - trtmt method - sequence 8:	Not reported
Stream 5 - based on operating data:	NO

Details of Off-site Transfers:

Document control number:	1317216316190
Cas number:	007664417
Chemical name:	AMMONIA
Classification:	TRI
Unit of measure:	Pounds
Offsite RCRA id nr:	NVT330010000
Offsite transfer sequence number:	2
Offsite name:	US ECOLOGY NEVADA INC
Offsite street address:	HIGHWAY 95
Offsite City,State,Zip:	BEATTY, NV 89003
Offsite county:	NYE
Offsite province:	Not reported
Offsite country id:	Not reported
Offsite control:	NO
Offsite storage only m10 lbs:	0
Offsite storage only m10 boe:	Not reported
Offsite solidification/stabilization (metals) m41 lbs:	0
Offsite solidification/stabilization (metals) m41 boe:	Not reported
Offsite wastewater trtmt (metals) m62 lbs:	0
Offsite wastewater trtmt (metals) m62 boe:	Not reported
Offsite solidification/ stabilization m40 metal lbs:	0
Offsite solidification/ stabilization m40 metal boe:	Not reported
Offsite wastewater trtmt - metals m61 metal lbs:	0
Offsite wastewater trtmt - metals m61 metal boe:	Not reported
Offsite ugrnd inj m71 lbs:	0
Offsite ugrnd inj m71 boe:	Not reported
Offsite offsite ugrnd inj (class i wells) m81 lbs:	0
Offsite offsite ugrnd inj (class i wells) m81 boe:	Not reported
Offsite ugrnd inj (class ii- v wells) m82 lbs:	0
Offsite ugrnd inj (class ii- v wells) m82 boe:	Not reported
Offsite landfills/disposal surface impoundment m72 lbs:	0
Offsite landfills/disposal surface impoundment m72 boe:	Not reported
Offsite surface impoundment m63 lbs:	0
Offsite surface impoundment m63 boe:	Not reported
Offsite RCRA subtitle c surface impoundment m66 lbs:	0
Offsite RCRA subtitle c surface impoundment m66 boe:	Not reported
Offsite other surface impoundment m67 lbs:	0
Offsite other surface impoundment m67 boe:	Not reported
Offsite other landfills m64 lbs:	0
Offsite other landfills m64 boe:	Not reported
Offsite RCRA subtitle c landfillsm65 lbs:	0
Offsite RCRA subtitle c landfillsm65 boe:	M2
Offsite land treatment m73 lbs:	0

Map ID  
 Direction  
 Distance  
 Elevation

MAP FINDINGS

Site

Database(s)

EDR ID Number  
 EPA ID Number

**TORRANCE REFINING COMPANY LLC (Continued)**

**1000253665**

Offsite land treatment m73 boe:	Not reported
Offsite other land disposal m79 lbs:	0
Offsite other land disposal m79 boe:	Not reported
Offsite other off-site mgmt m90 lbs:	0
Offsite other off-site mgmt m90 boe:	Not reported
Offsite transfer to waste broker for disposal m94 lbs:	0
Offsite transfer to waste broker for disposal m94 boe:	Not reported
Offsite disposal unknown m99 lbs:	0
Offsite disposal unknown m99 boe:	Not reported
Total amount transferred offsite for disposal:	0
Offsite solvents/organics recovery m20 lbs:	0
Offsite solvents/organics recovery m20 boe:	Not reported
Offsite metals recovery m24 lbs:	0
Offsite metals recovery m24 boe:	Not reported
Offsite other reuse or recovery m26 lbs:	0
Offsite other reuse or recovery m26 boe:	Not reported
Offsite acid regeneration m28 lbs:	0
Offsite acid regeneration m28 boe:	Not reported
Offsite transfer to waste broker for recycling m93 lbs:	0
Offsite transfer to waste broker for recycling m93 boe:	Not reported
Total amount transferred offsite for recycling:	0
Offsite energy recovery m56 lbs:	0
Offsite energy recovery m56 boe:	Not reported
Offsite transfer to waste broker for energy recovery m92 lbs:	0
Offsite transfer to waste broker for energy recovery m92 boe:	Not reported
Total amount transferred offsite for energy recovery:	0
Offsite solidification/stabilization treatment m40 non-metal lbs:	0
Offsite solidification/stabilization treatment m40 non-metal boe:	Not reported
Offsite incineration/thermal treatment m50 lbs:	0
Offsite incineration/thermal treatment m50 boe:	Not reported
Offsite incineration/insignificant fuel value m54 lbs:	0
Offsite incineration/insignificant fuel value m54 boe:	Not reported
Offsite wastewater trtmt ? non-metals m61 lbs:	0
Offsite wastewater trtmt ? non-metals m61 boe:	Not reported
Offsite other waste treatment m69 lbs:	0
Offsite other waste treatment m69 boe:	Not reported
Offsite transfer to waste broker for waste treatment m95 lbs:	0
Offsite transfer to waste broker for waste treatment m95 boe:	Not reported
Total amount transferred offsite for treatment:	0

Details of Transfers to Publicly Owned Treatment Works:

Document control number:	1317216316481
Cas number:	N982
Chemical name:	ZINC COMPOUNDS
Classification:	TRI
Unit of measure:	Pounds
POTW loc number:	1
POTW name:	LA COUNTY SANITATION DISTRICT
POTW address:	24501 SOUTH FIGUEROA STREET
POTW City,State,Zip:	CARSON, CA 907456311
POTW county:	LOS ANGELES
Transfer range code:	Not reported
Total transfer:	2800
Quantity transferred:	2800
Basis of estimate:	M2
Discharges to water streams:	Not reported
Discharges to water streams - basis of estimate:	Not reported

Map ID  
Direction  
Distance  
Elevation

MAP FINDINGS

Site

Database(s)

EDR ID Number  
EPA ID Number

**TORRANCE REFINING COMPANY LLC (Continued)**

**1000253665**

Discharges to other activities:	Not reported
Discharges to other activities - basis of estimate:	Not reported
Released to air:	Not reported
Released to air - basis of estimate:	Not reported
Sludge to disposal:	Not reported
Sludge to disposal - basis of estimate:	Not reported
Sludge to incineration - metals:	Not reported
Sludge to incineration - metals - basis of estimate:	Not reported
Sludge to agricultural applications:	Not reported
Sludge to agricultural applications - basis of estimate:	Not reported
Other or unknown disposal:	Not reported
Other or unknown disposal - basis of estimate:	Not reported
Total released:	Not reported
Other or unknown treatment:	Not reported
Other or unknown treatment - basis of estimate:	Not reported
Sludge to incineration - nonmetals:	Not reported
Sludge to incineration - nonmetals - basis of estimate:	Not reported
Total treated:	Not reported
TRI ID:	90509MBLLC3700W
Cas number:	000108883
Chemical name:	TOLUENE
Classification:	TRI
Unit of measure:	Pounds
Metal ind:	NO
Revision code 1:	Not reported
Revision code 2:	Not reported
Produce the chemical:	YES
Import the chemical:	NO
On-site use of the chemical:	YES
Sale or distribution of the chemical:	YES
As a byproduct:	YES
As a manufactured impurity:	NO
Used as a reactant:	NO
Added as a formulation component:	YES
Used as an article component:	NO
Repackaging:	NO
As a process impurity:	YES
Used as a chemical processing aid:	NO
Used as a manufacturing aid:	NO
Ancillary or other use:	YES
Maximum amount on site:	07
Fugitive air emissions - total release pounds:	620
Fugitive air emissions - total release range code:	Not reported
Total fugitive air emissions:	620
Fugitive air emissions - basis of estimate:	Other
Stack air emissions - release pounds:	18000
Stack air emissions - release range code:	Not reported
Total stack air emissions:	18000
Stack air emissions - basis of estimate:	Periodic/Random Monotoning Data
Total air emissions:	18620
Discharges to stream a - stream name:	NA
Total discharges to stream a:	0
Discharges to stream A - basis of estimate:	Not reported
Discharges to stream a - % from stormwater:	Not reported
Discharges to stream b - stream name:	Not reported

Map ID  
Direction  
Distance  
Elevation

MAP FINDINGS

Site

Database(s)

EDR ID Number  
EPA ID Number

**TORRANCE REFINING COMPANY LLC (Continued)**

**1000253665**

Total discharges to stream b:	Not reported
Discharges to stream B - basis of estimate:	Not reported
Discharges to stream b - % from stormwater:	Not reported
Discharges to stream c - stream name:	Not reported
Total discharges to stream c:	Not reported
Discharges to stream C - basis of estimate:	Not reported
Discharges to stream c - % from stormwater:	Not reported
Discharges to stream d - stream name:	Not reported
Total discharges to stream d:	Not reported
Discharges to stream D - basis of estimate:	Not reported
Discharges to stream d - % from stormwater:	Not reported
Discharges to stream e - stream name:	Not reported
Total discharges to stream e:	Not reported
Discharges to stream E - basis of estimate:	Not reported
Discharges to stream e - % from stormwater:	Not reported
Discharges to stream f - stream name:	Not reported
Total discharges to stream f:	Not reported
Discharges to stream F - basis of estimate:	Not reported
Discharges to stream f - % from stormwater:	Not reported
Discharges to stream g - stream name:	Not reported
Total discharges to stream g:	Not reported
Discharges to stream G - basis of estimate:	Not reported
Discharges to stream g - % from stormwater:	Not reported
Total number of receiving streams:	0
Total surface water discharge:	0
Total on-site underground inj - pounds:	Not reported
On-site underground inj - basis of estimate:	Not reported
Total on-site ugrnd inj to cl i wells - pounds:	0
On-site underground inj to c1 i wells - basis of estimate:	Not reported
Total on-site ugrnd inj to cl ii-v wells - pounds:	0
On-site ugrnd inj to cl ii-v wells - basis of estimate:	Not reported
Total on-site underground injection:	0
Total on-site landfills:	Not reported
On-site landfills - basis of estimate:	Not reported
Total on-site RCRA subtitle c landfills:	0
On-site RCRA subtitle c landfills - basis of estimate:	Not reported
Total other on-site landfills:	0
Other landfills - basis of estimate:	Not reported
Total on-site land treatment:	0
Land trtmt/appl farming - basis of estimate:	Not reported
Total surface impoundments:	0
Surface impoundment - basis of estimate:	Not reported
Total RCRA c surface impoundments:	0
RCRA c Surface impoundment - basis of estimate:	Not reported
Total other surface impoundments:	0
Other surface impoundment - basis of estimate:	Periodic/Random Monotoning Data
Total other disposal:	0
Other disposal - basis of estimate:	Other
Total on-site land releases:	0
Total on-site releases:	18620
Off-site - POTW releases:	1128
Off-site - storage only:	0
Off-site - solidification/stabilization - metals:	0
Off-site - wastewater treatment release - metals:	0
Off-site - solidification/stablization - release - metals:	0
Off-site - wastewater treatment - metals:	0
Off-site - underground injection:	0

Map ID  
 Direction  
 Distance  
 Elevation

MAP FINDINGS

Site

Database(s)

EDR ID Number  
 EPA ID Number

**TORRANCE REFINING COMPANY LLC (Continued)**

**1000253665**

Off-site - underground injection - class 1 wells:	0
Off-site - underground injection - class ii-v wells:	0
Off-site - landfills/disposal surface impoundments:	0
Off-site - surface impoundment:	0
Off-site - RCRA subtitle c surface impoundments:	0
Off-site - other surface impoundments:	0
Off-site - other landfills:	17
Off-site - RCRA subtitle c landfills:	61
Off-site - disposal - land treatment:	0
Off-site - disposal - other land disposal:	0
Off-site - disposal - other off-site management:	0
Off-site - disposal - transfer to waste broker:	0
Off-site - disposal - unknown:	0
Total transferred off site for disposal:	78
Off-site - recycling - solvents/organics recovery:	0
Off-site - recycling -metals recovery:	0
Off-site - recycling - other reuse or recovery:	0
Off-site - recycling - acid regeneration:	0
Off-site - recycling - transfer to waste broker:	0
Total transferred off site for recycling:	0
Off-site - energy recovery:	0
Off-site - transfer to waste broker for energy recovery:	0
Total transferred off site for energy recovery:	0
Off-site - POTW treatment:	3572
Off-site - solidification/stabilization treatment - non metals:	0
Off-site -incineration/thermal treatment:	75
Off-site - incineration/insignificant heat value:	0
Off-site - wastewater treatment - non-metals:	0
Off-site - other waste treatment:	0
Off-site - transfer to waste broker - waste treatment:	0
Total transferred off site for treatment:	3647
Off-site - transfer to waste broker:	0
Total transferred off site for further waste management:	3725
Total POTW transfer:	4700
Energy recovery on site current year:	0
Recycled on site current year:	0
Treated on site current year:	6000
Total on-site waste management:	6000
On-site energy recovery method 1:	Not Applicable
On-site energy recovery method 2:	Not reported
On-site energy recovery method 3:	Not reported
On-site energy recovery method 4:	Not reported
On-site recycling processes method 1:	Not Applicable
On-site recycling processes method 2:	Not reported
On-site recycling processes method 3:	Not reported
On-site recycling processes method 4:	Not reported
On-site recycling processes method 5:	Not reported
On-site recycling processes method 6:	Not reported
On-site recycling processes method 7:	Not reported

Detailed Source Reduction Activities and Methods:

Document control number:	1317216316226
Cas number:	000075150
Chemical name:	CARBON DISULFIDE
Classification:	TRI
Unit of measure:	Pounds
On-site limited releases - prior year:	0

Map ID  
 Direction  
 Distance  
 Elevation

MAP FINDINGS

Site

Database(s)

EDR ID Number  
 EPA ID Number

**TORRANCE REFINING COMPANY LLC (Continued)**

**1000253665**

On-site limited releases - current year:	0
On-site limited releases - following year:	0
On-site limited releases - 2nd-following year:	0
Other on-site releases - prior year:	80
Other on-site releases - current year:	83
Other on-site releases - following year:	83
Other on-site releases - 2nd-following year:	83
Off-site limited releases - prior year:	0
Off-site limited releases - current year:	0
Off-site limited releases - following year:	0
Off-site limited releases - 2nd-following year:	0
Other off-site releases - previous year:	0
Other off-site releases - current year:	0
Other off-site releases - following year:	0
Other off-site releases - 2nd-following year:	0
Energy recovery on site prior year:	0
Energy recovery on site current year:	0
Energy recovery on site following year:	0
Energy recovery on site 2nd-following year:	0
Energy recovery off site prior year:	0
Energy recovery off site current year:	0
Energy recovery off site following year:	0
Energy recovery off site 2nd-following year:	0
Quantity recycled on site prior year:	0
Quantity recycled on site current year:	0
Quantity recycled on site following year:	0
Quantity recycled on site 2nd-following year:	0
Quantity recycled off site prior year:	0
Quantity recycled off site current year:	0
Quantity recycled off site following year:	0
Quantity recycled off site 2nd-following year:	0
Quantity treated on site prior year:	2400
Quantity treated on site current year:	2900
Quantity treated on site following year:	2900
Quantity treated on site 2nd-following year:	2900
Quantity treated off site prior year:	480
Quantity treated off site current year:	480
Quantity treated off site following year:	480
Quantity treated off site 2nd-following year:	480
Catastrophic releases or other one-time events:	Not reported
Prod ratio/activity index:	1
Prod ratio or activity:	PRODUCTION
1st source reduction activity:	NA-NA
1st source reduction activity id method - code 1:	Not reported
1st source reduction activity id method - code 1 description:	Not reported
1st source reduction activity id method - code 2:	Not reported
1st source reduction activity id method - code 2 description:	Not reported
1st source reduction activity id method - code 3:	Not reported
1st source reduction activity id method - code 3 description:	Not reported
Est annual reduction - 1st source reduction activity - code:	Not reported
Est annual reduction - 1st source reduction activity - desc:	Not reported
2nd source reduction activity code:	Not reported
2nd source reduction activity description:	Not reported
2nd source reduction activity id method - code 1:	Not reported
2nd source reduction activity id method - code 1 description:	Not reported
2nd source reduction activity id method - code 2:	Not reported
2nd source reduction activity id method - code 2 description:	Not reported

Map ID  
Direction  
Distance  
Elevation

MAP FINDINGS

Site

Database(s)

EDR ID Number  
EPA ID Number

**TORRANCE REFINING COMPANY LLC (Continued)**

**1000253665**

2nd source reduction activity id method - code 3:	Not reported
2nd source reduction activity id method - code 3 description:	Not reported
Est annual reduction - 2nd source reduction activity - code:	Not reported
Est annual reduction -2nd source reduction activity - desc:	Not reported
3rd source reduction activity code:	Not reported
3rd source reduction activity description:	Not reported
3rd source reduction activity id method - code 1:	Not reported
3rd source reduction activity id method - code 1 description:	Not reported
3rd source reduction activity id method - code 2:	Not reported
3rd source reduction activity id method - code 2 description:	Not reported
3rd source reduction activity id method - code 3:	Not reported
3rd source reduction activity id method - code 3 description:	Not reported
Est annual reduction - 3rd source reduction activity - code:	Not reported
Est annual reduction - 3rd source reduction activity - desc:	Not reported
4th source reduction activity code:	Not reported
4th source reduction activity description:	Not reported
4th source reduction activity id method ? code 1:	Not reported
4th source reduction activity id method - code 1 description:	Not reported
4th source reduction activity id method - code 2:	Not reported
4th source reduction activity id method - code 2 description:	Not reported
4th source reduction activity id method - code 3:	Not reported
4th source reduction activity id method ? code 3 description:	Not reported
Est annual reduction - 4th source reduction activity - code:	Not reported
Est annual reduction - 4th source reduction activity- desc:	Not reported

Detailed On-site Waste Treatment Methods and Efficiency:

Document control number:	1317216316479
Cas number:	001330207
Chemical name:	XYLENE (MIXED ISOMERS)
Classification:	TRI
Unit of measure:	Pounds
Stream 1 - waste stream code:	Gaseous
Stream 1 - trtmt method - sequence 1:	Flare
Stream 1 - trtmt method - sequence 2:	Not reported
Stream 1 - trtmt method - sequence 3:	Not reported
Stream 1 - trtmt method - sequence 4:	Not reported
Stream 1 - trtmt method - sequence 5:	Not reported
Stream 1 - trtmt method - sequence 6:	Not reported
Stream 1 - trtmt method - sequence 7:	Not reported
Stream 1 - trtmt method - sequence 8:	Not reported
Stream 1 - based on operating data:	NO
Stream 2 - waste stream code:	Gaseous
Stream 2 - trtmt method - sequence 1:	Scrubber
Stream 2 - trtmt method - sequence 2:	Adsorption
Stream 2 - trtmt method - sequence 3:	Not reported
Stream 2 - trtmt method - sequence 4:	Not reported
Stream 2 - trtmt method - sequence 5:	Not reported
Stream 2 - trtmt method - sequence 6:	Not reported
Stream 2 - trtmt method - sequence 7:	Not reported
Stream 2 - trtmt method - sequence 8:	Not reported
Stream 2 - based on operating data:	NO
Stream 3 - waste stream code:	Gaseous
Stream 3 - trtmt method - sequence 1:	Adsorption
Stream 3 - trtmt method - sequence 3:	Not reported
Stream 3 - trtmt method - sequence 3:	Not reported
Stream 3 - trtmt method - sequence 4:	Not reported
Stream 3 - trtmt method - sequence 5:	Not reported

Map ID  
 Direction  
 Distance  
 Elevation

MAP FINDINGS

Site

Database(s)

EDR ID Number  
 EPA ID Number

**TORRANCE REFINING COMPANY LLC (Continued)**

**1000253665**

Stream 3 - trtmt method - sequence 6:	Not reported
Stream 3 - trtmt method - sequence 7:	Not reported
Stream 3 - trtmt method - sequence 8:	Not reported
Stream 3 - based on operating data:	NO
Stream 4 - waste stream code:	Gaseous
Stream 4 - trtmt method - sequence 1:	Other Air Emission Treatment
Stream 4 - trtmt method - sequence 2:	Not reported
Stream 4 - trtmt method - sequence 3:	Not reported
Stream 4 - trtmt method - sequence 4:	Not reported
Stream 4 - trtmt method - sequence 5:	Not reported
Stream 4 - trtmt method - sequence 6:	Not reported
Stream 4 - trtmt method - sequence 7:	Not reported
Stream 4 - trtmt method - sequence 8:	Not reported
Stream 4 - based on operating data:	NO
Stream 5 - waste stream code:	Gaseous
Stream 5 - trtmt method - sequence 1:	Incineration--thermal destruction other than use as a fuel H071 Chemical reduction with or without precipitation
Stream 5 - trtmt method - sequence 2:	Not reported
Stream 5 - trtmt method - sequence 3:	Not reported
Stream 5 - trtmt method - sequence 4:	Not reported
Stream 5 - trtmt method - sequence 5:	Not reported
Stream 5 - trtmt method - sequence 6:	Not reported
Stream 5 - trtmt method - sequence 7:	Not reported
Stream 5 - trtmt method - sequence 8:	Not reported
Stream 5 - based on operating data:	NO

Details of Off-site Transfers:

Document control number:	1317216316190
Cas number:	007664417
Chemical name:	AMMONIA
Classification:	TRI
Unit of measure:	Pounds
Offsite RCRA id nr:	NVT330010000
Offsite transfer sequence number:	2
Offsite name:	US ECOLOGY NEVADA INC
Offsite street address:	HIGHWAY 95
Offsite City,State,Zip:	BEATTY, NV 89003
Offsite county:	NYE
Offsite province:	Not reported
Offsite country id:	Not reported
Offsite control:	NO
Offsite storage only m10 lbs:	0
Offsite storage only m10 boe:	Not reported
Offsite solidification/stabilization (metals) m41 lbs:	0
Offsite solidification/stabilization (metals) m41 boe:	Not reported
Offsite wastewater trtmt (metals) m62 lbs:	0
Offsite wastewater trtmt (metals) m62 boe:	Not reported
Offsite solidification/ stabilization m40 metal lbs:	0
Offsite solidification/ stabilization m40 metal boe:	Not reported
Offsite wastewater trtmt - metals m61 metal lbs:	0
Offsite wastewater trtmt - metals m61 metal boe:	Not reported
Offsite ugrnd inj m71 lbs:	0
Offsite ugrnd inj m71 boe:	Not reported
Offsite offsite ugrnd inj (class i wells) m81 lbs:	0
Offsite offsite ugrnd inj (class i wells) m81 boe:	Not reported
Offsite ugrnd inj (class ii- v wells) m82 lbs:	0
Offsite ugrnd inj (class ii- v wells) m82 boe:	Not reported



Map ID  
Direction  
Distance  
Elevation

MAP FINDINGS

Site

Database(s)

EDR ID Number  
EPA ID Number

**TORRANCE REFINING COMPANY LLC (Continued)**

**1000253665**

Offsite landfills/disposal surface impoundment m72 lbs:	0
Offsite landfills/disposal surface impoundment m72 boe:	Not reported
Offsite surface impoundment m63 lbs:	0
Offsite surface impoundment m63 boe:	Not reported
Offsite RCRA subtitle c surface impoundment m66 lbs:	0
Offsite RCRA subtitle c surface impoundment m66 boe:	Not reported
Offsite other surface impoundment m67 lbs:	0
Offsite other surface impoundment m67 boe:	Not reported
Offsite other landfills m64 lbs:	0
Offsite other landfills m64 boe:	Not reported
Offsite RCRA subtitle c landfillsm65 lbs:	0
Offsite RCRA subtitle c landfillsm65 boe:	M2
Offsite land treatment m73 lbs:	0
Offsite land treatment m73 boe:	Not reported
Offsite other land disposal m79 lbs:	0
Offsite other land disposal m79 boe:	Not reported
Offsite other off-site mgmt m90 lbs:	0
Offsite other off-site mgmt m90 boe:	Not reported
Offsite transfer to waste broker for disposal m94 lbs:	0
Offsite transfer to waste broker for disposal m94 boe:	Not reported
Offsite disposal unknown m99 lbs:	0
Offsite disposal unknown m99 boe:	Not reported
Total amount transferred offsite for disposal:	0
Offsite solvents/organics recovery m20 lbs:	0
Offsite solvents/organics recovery m20 boe:	Not reported
Offsite metals recovery m24 lbs:	0
Offsite metals recovery m24 boe:	Not reported
Offsite other reuse or recovery m26 lbs:	0
Offsite other reuse or recovery m26 boe:	Not reported
Offsite acid regeneration m28 lbs:	0
Offsite acid regeneration m28 boe:	Not reported
Offsite transfer to waste broker for recycling m93 lbs:	0
Offsite transfer to waste broker for recycling m93 boe:	Not reported
Total amount transferred offsite for recycling:	0
Offsite energy recovery m56 lbs:	0
Offsite energy recovery m56 boe:	Not reported
Offsite transfer to waste broker for energy recovery m92 lbs:	0
Offsite transfer to waste broker for energy recovery m92 boe:	Not reported
Total amount transferred offsite for energy recovery:	0
Offsite solidification/stabilization treatment m40 non-metal lbs:	0
Offsite solidification/stabilization treatment m40 non-metal boe:	Not reported
Offsite incineration/thermal treatment m50 lbs:	0
Offsite incineration/thermal treatment m50 boe:	Not reported
Offsite incineration/insignificant fuel value m54 lbs:	0
Offsite incineration/insignificant fuel value m54 boe:	Not reported
Offsite wastewater trtmt ? non-metals m61 lbs:	0
Offsite wastewater trtmt ? non-metals m61 boe:	Not reported
Offsite other waste treatment m69 lbs:	0
Offsite other waste treatment m69 boe:	Not reported
Offsite transfer to waste broker for waste treatment m95 lbs:	0
Offsite transfer to waste broker for waste treatment m95 boe:	Not reported
Total amount transferred offsite for treatment:	0

Details of Transfers to Publicly Owned Treatment Works:

Document control number:	1317216316481
Cas number:	N982
Chemical name:	ZINC COMPOUNDS

Map ID  
Direction  
Distance  
Elevation

MAP FINDINGS

Site

Database(s)

EDR ID Number  
EPA ID Number

**TORRANCE REFINING COMPANY LLC (Continued)**

**1000253665**

Classification:	TRI
Unit of measure:	Pounds
POTW loc number:	1
POTW name:	LA COUNTY SANITATION DISTRICT
POTW address:	24501 SOUTH FIGUEROA STREET
POTW City,State,Zip:	CARSON, CA 907456311
POTW county:	LOS ANGELES
Transfer range code:	Not reported
Total transfer:	2800
Quantity transferred:	2800
Basis of estimate:	M2
Discharges to water streams:	Not reported
Discharges to water streams - basis of estimate:	Not reported
Discharges to other activities:	Not reported
Discharges to other activities - basis of estimate:	Not reported
Released to air:	Not reported
Released to air - basis of estimate:	Not reported
Sludge to disposal:	Not reported
Sludge to disposal - basis of estimate:	Not reported
Sludge to incineration - metals:	Not reported
Sludge to incineration - metals - basis of estimate:	Not reported
Sludge to agricultural applications:	Not reported
Sludge to agricultural applications - basis of estimate:	Not reported
Other or unknown disposal:	Not reported
Other or unknown disposal - basis of estimate:	Not reported
Total released:	Not reported
Other or unknown treatment:	Not reported
Other or unknown treatment - basis of estimate:	Not reported
Sludge to incineration - nonmetals:	Not reported
Sludge to incineration - nonmetals - basis of estimate:	Not reported
Total treated:	Not reported

TRI ID:	90509MBLLC3700W
Cas number:	000075150
Chemical name:	CARBON DISULFIDE
Classification:	TRI
Unit of measure:	Pounds
Metal ind:	NO
Revision code 1:	Not reported
Revision code 2:	Not reported
Produce the chemical:	YES
Import the chemical:	NO
On-site use of the chemical:	YES
Sale or distribution of the chemical:	NO
As a byproduct:	YES
As a manufactured impurity:	NO
Used as a reactant:	YES
Added as a formulation component:	NO
Used as an article component:	NO
Repackaging:	NO
As a process impurity:	NO
Used as a chemical processing aid:	NO
Used as a manufacturing aid:	NO
Ancillary or other use:	YES
Maximum amount on site:	01
Fugitive air emissions - total release pounds:	4

Map ID  
Direction  
Distance  
Elevation

MAP FINDINGS

Site

Database(s)

EDR ID Number  
EPA ID Number

**TORRANCE REFINING COMPANY LLC (Continued)**

**1000253665**

Fugitive air emissions - total release range code:	Not reported
Total fugitive air emissions:	4
Fugitive air emissions - basis of estimate:	Other
Stack air emissions - release pounds:	79
Stack air emissions - release range code:	Not reported
Total stack air emissions:	79
Stack air emissions - basis of estimate:	Other
Total air emissions:	83
Discharges to stream a - stream name:	NA
Total discharges to stream a:	0
Discharges to stream A - basis of estimate:	Not reported
Discharges to stream a - % from stormwater:	Not reported
Discharges to stream b - stream name:	Not reported
Total discharges to stream b:	Not reported
Discharges to stream B - basis of estimate:	Not reported
Discharges to stream b - % from stormwater:	Not reported
Discharges to stream c - stream name:	Not reported
Total discharges to stream c:	Not reported
Discharges to stream C - basis of estimate:	Not reported
Discharges to stream c - % from stormwater:	Not reported
Discharges to stream d - stream name:	Not reported
Total discharges to stream d:	Not reported
Discharges to stream D - basis of estimate:	Not reported
Discharges to stream d - % from stormwater:	Not reported
Discharges to stream e - stream name:	Not reported
Total discharges to stream e:	Not reported
Discharges to stream E - basis of estimate:	Not reported
Discharges to stream e - % from stormwater:	Not reported
Discharges to stream f - stream name:	Not reported
Total discharges to stream f:	Not reported
Discharges to stream F - basis of estimate:	Not reported
Discharges to stream f - % from stormwater:	Not reported
Discharges to stream g - stream name:	Not reported
Total discharges to stream g:	Not reported
Discharges to stream G - basis of estimate:	Not reported
Discharges to stream g - % from stormwater:	Not reported
Total number of receiving streams:	0
Total surface water discharge:	0
Total on-site underground inj - pounds:	Not reported
On-site underground inj - basis of estimate:	Not reported
Total on-site ugrnd inj to cl i wells - pounds:	0
On-site underground inj to c1 i wells - basis of estimate:	Not reported
Total on-site ugrnd inj to cl ii-v wells - pounds:	0
On-site ungrnd inj to cl ii-v wells - basis of estimate:	Not reported
Total on-site underground injection:	0
Total on-site landfills:	Not reported
On-site landfills - basis of estimate:	Not reported
Total on-site RCRA subtitle c landfills:	0
On-site RCRA subtitle c landfills - basis of estimate:	Not reported
Total other on-site landfills:	0
Other landfills - basis of estimate:	Not reported
Total on-site land treatment:	0
Land trtmt/appl farming - basis of estimate:	Not reported
Total surface impoundments:	0
Surface impoundment - basis of estimate:	Not reported
Total RCRA c surface impoundments:	0
RCRA c Surface impoundment - basis of estimate:	Not reported

Map ID  
 Direction  
 Distance  
 Elevation

MAP FINDINGS

Site

Database(s)

EDR ID Number  
 EPA ID Number

**TORRANCE REFINING COMPANY LLC (Continued)**

**1000253665**

Total other surface impoundments:	0
Other surface impoundment - basis of estimate:	Other
Total other disposal:	0
Other disposal - basis of estimate:	Other
Total on-site land releases:	0
Total on-site releases:	83
Off-site - POTW releases:	0
Off-site - storage only:	0
Off-site - solidification/stabilization - metals:	0
Off-site - wastewater treatment release - metals:	0
Off-site - solidification/stabilization - release - metals:	0
Off-site - wastewater treatment - metals:	0
Off-site - underground injection:	0
Off-site - underground injection - class 1 wells:	0
Off-site - underground injection - class ii-v wells:	0
Off-site - landfills/disposal surface impoundments:	0
Off-site - surface impoundment:	0
Off-site - RCRA subtitle c surface impoundments:	0
Off-site - other surface impoundments:	0
Off-site - other landfills:	0
Off-site - RCRA subtitle c landfills:	0
Off-site - disposal - land treatment:	0
Off-site - disposal - other land disposal:	0
Off-site - disposal - other off-site management:	0
Off-site - disposal - transfer to waste broker:	0
Off-site - disposal - unknown:	0
Total transferred off site for disposal:	0
Off-site - recycling - solvents/organics recovery:	0
Off-site - recycling -metals recovery:	0
Off-site - recycling - other reuse or recovery:	0
Off-site - recycling - acid regeneration:	0
Off-site - recycling - transfer to waste broker:	0
Total transferred off site for recycling:	0
Off-site - energy recovery:	0
Off-site - transfer to waste broker for energy recovery:	0
Total transferred off site for energy recovery:	0
Off-site - POTW treatment:	480
Off-site - solidification/stabilization treatment - non metals:	0
Off-site -incineration/thermal treatment:	0
Off-site - incineration/insignificant heat value:	0
Off-site - wastewater treatment - non-metals:	0
Off-site - other waste treatment:	0
Off-site - transfer to waste broker - waste treatment:	0
Total transferred off site for treatment:	480
Off-site - transfer to waste broker:	0
Total transferred off site for further waste management:	480
Total POTW transfer:	480
Energy recovery on site current year:	0
Recycled on site current year:	0
Treated on site current year:	2900
Total on-site waste management:	2900
On-site energy recovery method 1:	Not Applicable
On-site energy recovery method 2:	Not reported
On-site energy recovery method 3:	Not reported
On-site energy recovery method 4:	Not reported
On-site recycling processes method 1:	Not Applicable
On-site recycling processes method 2:	Not reported

Map ID  
 Direction  
 Distance  
 Elevation

MAP FINDINGS

Site

Database(s)

EDR ID Number  
 EPA ID Number

**TORRANCE REFINING COMPANY LLC (Continued)**

**1000253665**

On-site recycling processes method 3:	Not reported
On-site recycling processes method 4:	Not reported
On-site recycling processes method 5:	Not reported
On-site recycling processes method 6:	Not reported
On-site recycling processes method 7:	Not reported

Detailed Source Reduction Activities and Methods:

Document control number:	1317216316226
Cas number:	000075150
Chemical name:	CARBON DISULFIDE
Classification:	TRI
Unit of measure:	Pounds
On-site limited releases - prior year:	0
On-site limited releases - current year:	0
On-site limited releases - following year:	0
On-site limited releases - 2nd-following year:	0
Other on-site releases - prior year:	80
Other on-site releases - current year:	83
Other on-site releases - following year:	83
Other on-site releases - 2nd-following year:	83
Off-site limited releases - prior year:	0
Off-site limited releases - current year:	0
Off-site limited releases - following year:	0
Off-site limited releases - 2nd-following year:	0
Other off-site releases - previous year:	0
Other off-site releases - current year:	0
Other off-site releases - following year:	0
Other off-site releases - 2nd-following year:	0
Energy recovery on site prior year:	0
Energy recovery on site current year:	0
Energy recovery on site following year:	0
Energy recovery on site 2nd-following year:	0
Energy recovery off site prior year:	0
Energy recovery off site current year:	0
Energy recovery off site following year:	0
Energy recovery off site 2nd-following year:	0
Quantity recycled on site prior year:	0
Quantity recycled on site current year:	0
Quantity recycled on site following year:	0
Quantity recycled on site 2nd-following year:	0
Quantity recycled off site prior year:	0
Quantity recycled off site current year:	0
Quantity recycled off site following year:	0
Quantity recycled off site 2nd-following year:	0
Quantity treated on site prior year:	2400
Quantity treated on site current year:	2900
Quantity treated on site following year:	2900
Quantity treated on site 2nd-following year:	2900
Quantity treated off site prior year:	480
Quantity treated off site current year:	480
Quantity treated off site following year:	480
Quantity treated off site 2nd-following year:	480
Catastrophic releases or other one-time events:	Not reported
Prod ratio/activity index:	1
Prod ratio or activity:	PRODUCTION
1st source reduction activity:	NA-NA
1st source reduction activity id method - code 1:	Not reported

Map ID  
Direction  
Distance  
Elevation

MAP FINDINGS

Site

Database(s)

EDR ID Number  
EPA ID Number

**TORRANCE REFINING COMPANY LLC (Continued)**

**1000253665**

1st source reduction activity id method - code 1 description: Not reported  
1st source reduction activity id method - code 2: Not reported  
1st source reduction activity id method - code 2 description: Not reported  
1st source reduction activity id method - code 3: Not reported  
1st source reduction activity id method - code 3 description: Not reported  
Est annual reduction - 1st source reduction activity - code: Not reported  
Est annual reduction - 1st source reduction activity - desc: Not reported  
2nd source reduction activity code: Not reported  
2nd source reduction activity description: Not reported  
2nd source reduction activity id method - code 1: Not reported  
2nd source reduction activity id method - code 1 description: Not reported  
2nd source reduction activity id method - code 2: Not reported  
2nd source reduction activity id method - code 2 description: Not reported  
2nd source reduction activity id method - code 3: Not reported  
2nd source reduction activity id method - code 3 description: Not reported  
Est annual reduction - 2nd source reduction activity - code: Not reported  
Est annual reduction - 2nd source reduction activity - desc: Not reported  
3rd source reduction activity code: Not reported  
3rd source reduction activity description: Not reported  
3rd source reduction activity id method - code 1: Not reported  
3rd source reduction activity id method - code 1 description: Not reported  
3rd source reduction activity id method - code 2: Not reported  
3rd source reduction activity id method - code 2 description: Not reported  
3rd source reduction activity id method - code 3: Not reported  
3rd source reduction activity id method - code 3 description: Not reported  
Est annual reduction - 3rd source reduction activity - code: Not reported  
Est annual reduction - 3rd source reduction activity - desc: Not reported  
4th source reduction activity code: Not reported  
4th source reduction activity description: Not reported  
4th source reduction activity id method ? code 1: Not reported  
4th source reduction activity id method - code 1 description: Not reported  
4th source reduction activity id method - code 2: Not reported  
4th source reduction activity id method - code 2 description: Not reported  
4th source reduction activity id method - code 3: Not reported  
4th source reduction activity id method - code 3 description: Not reported  
Est annual reduction - 4th source reduction activity - code: Not reported  
Est annual reduction - 4th source reduction activity - desc: Not reported

Detailed On-site Waste Treatment Methods and Efficiency:

Document control number: 1317216316479  
Cas number: 001330207  
Chemical name: XYLENE (MIXED ISOMERS)  
Classification: TRI  
Unit of measure: Pounds  
Stream 1 - waste stream code: Gaseous  
Stream 1 - trtmt method - sequence 1: Flare  
Stream 1 - trtmt method - sequence 2: Not reported  
Stream 1 - trtmt method - sequence 3: Not reported  
Stream 1 - trtmt method - sequence 4: Not reported  
Stream 1 - trtmt method - sequence 5: Not reported  
Stream 1 - trtmt method - sequence 6: Not reported  
Stream 1 - trtmt method - sequence 7: Not reported  
Stream 1 - trtmt method - sequence 8: Not reported  
Stream 1 - based on operating data: NO  
Stream 2 - waste stream code: Gaseous  
Stream 2 - trtmt method - sequence 1: Scrubber  
Stream 2 - trtmt method - sequence 2: Adsorption

Map ID  
 Direction  
 Distance  
 Elevation

MAP FINDINGS

Site

Database(s)

EDR ID Number  
 EPA ID Number

**TORRANCE REFINING COMPANY LLC (Continued)**

**1000253665**

Stream 2 - trtmt method - sequence 3:	Not reported
Stream 2 - trtmt method - sequence 4:	Not reported
Stream 2 - trtmt method - sequence 5:	Not reported
Stream 2 - trtmt method - sequence 6:	Not reported
Stream 2 - trtmt method - sequence 7:	Not reported
Stream 2 - trtmt method - sequence 8:	Not reported
Stream 2 - based on operating data:	NO
Stream 3 - waste stream code:	Gaseous
Stream 3 - trtmt method - sequence 1:	Adsorption
Stream 3 - trtmt method - sequence 3:	Not reported
Stream 3 - trtmt method - sequence 3:	Not reported
Stream 3 - trtmt method - sequence 4:	Not reported
Stream 3 - trtmt method - sequence 5:	Not reported
Stream 3 - trtmt method - sequence 6:	Not reported
Stream 3 - trtmt method - sequence 7:	Not reported
Stream 3 - trtmt method - sequence 8:	Not reported
Stream 3 - based on operating data:	NO
Stream 4 - waste stream code:	Gaseous
Stream 4 - trtmt method - sequence 1:	Other Air Emission Treatment
Stream 4 - trtmt method - sequence 2:	Not reported
Stream 4 - trtmt method - sequence 3:	Not reported
Stream 4 - trtmt method - sequence 4:	Not reported
Stream 4 - trtmt method - sequence 5:	Not reported
Stream 4 - trtmt method - sequence 6:	Not reported
Stream 4 - trtmt method - sequence 7:	Not reported
Stream 4 - trtmt method - sequence 8:	Not reported
Stream 4 - based on operating data:	NO
Stream 5 - waste stream code:	Gaseous
Stream 5 - trtmt method - sequence 1:	Incineration--thermal destruction other than use as a fuel H071 Chemical reduction with or without precipitation
Stream 5 - trtmt method - sequence 2:	Not reported
Stream 5 - trtmt method - sequence 3:	Not reported
Stream 5 - trtmt method - sequence 4:	Not reported
Stream 5 - trtmt method - sequence 5:	Not reported
Stream 5 - trtmt method - sequence 6:	Not reported
Stream 5 - trtmt method - sequence 7:	Not reported
Stream 5 - trtmt method - sequence 8:	Not reported
Stream 5 - based on operating data:	NO

Details of Off-site Transfers:

Document control number:	1317216316190
Cas number:	007664417
Chemical name:	AMMONIA
Classification:	TRI
Unit of measure:	Pounds
Offsite RCRA id nr:	NVT330010000
Offsite transfer sequence number:	2
Offsite name:	US ECOLOGY NEVADA INC
Offsite street address:	HIGHWAY 95
Offsite City,State,Zip:	BEATTY, NV 89003
Offsite county:	NYE
Offsite province:	Not reported
Offsite country id:	Not reported
Offsite control:	NO
Offsite storage only m10 lbs:	0
Offsite storage only m10 boe:	Not reported
Offsite solidification/stabilization (metals) m41 lbs:	0

Map ID  
 Direction  
 Distance  
 Elevation

MAP FINDINGS

Site

Database(s)

EDR ID Number  
 EPA ID Number

**TORRANCE REFINING COMPANY LLC (Continued)**

**1000253665**

Offsite solidification/stabilization (metals) m41 boe:	Not reported
Offsite wastewater trtmt (metals) m62 lbs:	0
Offsite wastewater trtmt (metals) m62 boe:	Not reported
Offsite solidification/ stabilization m40 metal lbs:	0
Offsite solidification/ stabilization m40 metal boe:	Not reported
Offsite wastewater trtmt - metals m61 metal lbs:	0
Offsite wastewater trtmt - metals m61 metal boe:	Not reported
Offsite ugrnd inj m71 lbs:	0
Offsite ugrnd inj m71 boe:	Not reported
Offsite offsite ugrnd inj (class i wells) m81 lbs:	0
Offsite offsite ugrnd inj (class i wells) m81 boe:	Not reported
Offsite ugrnd inj (class ii- v wells) m82 lbs:	0
Offsite ugrnd inj (class ii- v wells) m82 boe:	Not reported
Offsite landfills/disposal surface impoundment m72 lbs:	0
Offsite landfills/disposal surface impoundment m72 boe:	Not reported
Offsite surface impoundment m63 lbs:	0
Offsite surface impoundment m63 boe:	Not reported
Offsite RCRA subtitle c surface impoundment m66 lbs:	0
Offsite RCRA subtitle c surface impoundment m66 boe:	Not reported
Offsite other surface impoundment m67 lbs:	0
Offsite other surface impoundment m67 boe:	Not reported
Offsite other landfills m64 lbs:	0
Offsite other landfills m64 boe:	Not reported
Offsite RCRA subtitle c landfillsm65 lbs:	0
Offsite RCRA subtitle c landfillsm65 boe:	M2
Offsite land treatment m73 lbs:	0
Offsite land treatment m73 boe:	Not reported
Offsite other land disposal m79 lbs:	0
Offsite other land disposal m79 boe:	Not reported
Offsite other off-site mgmt m90 lbs:	0
Offsite other off-site mgmt m90 boe:	Not reported
Offsite transfer to waste broker for disposal m94 lbs:	0
Offsite transfer to waste broker for disposal m94 boe:	Not reported
Offsite disposal unknown m99 lbs:	0
Offsite disposal unknown m99 boe:	Not reported
Total amount transferred offsite for disposal:	0
Offsite solvents/organics recovery m20 lbs:	0
Offsite solvents/organics recovery m20 boe:	Not reported
Offsite metals recovery m24 lbs:	0
Offsite metals recovery m24 boe:	Not reported
Offsite other reuse or recovery m26 lbs:	0
Offsite other reuse or recovery m26 boe:	Not reported
Offsite acid regeneration m28 lbs:	0
Offsite acid regeneration m28 boe:	Not reported
Offsite transfer to waste broker for recycling m93 lbs:	0
Offsite transfer to waste broker for recycling m93 boe:	Not reported
Total amount transferred offsite for recycling:	0
Offsite energy recovery m56 lbs:	0
Offsite energy recovery m56 boe:	Not reported
Offsite transfer to waste broker for energy recovery m92 lbs:	0
Offsite transfer to waste broker for energy recovery m92 boe:	Not reported
Total amount transferred offsite for energy recovery:	0
Offsite solidification/stabilization treatment m40 non-metal lbs:	0
Offsite solidification/stabilization treatment m40 non-metal boe:	Not reported
Offsite incineration/thermal treatment m50 lbs:	0
Offsite incineration/thermal treatment m50 boe:	Not reported
Offsite incineration/insignificant fuel value m54 lbs:	0



Map ID  
Direction  
Distance  
Elevation

MAP FINDINGS

Site

Database(s)

EDR ID Number  
EPA ID Number

**TORRANCE REFINING COMPANY LLC (Continued)**

**1000253665**

Offsite incineration/insignificant fuel value m54 boe:	Not reported
Offsite wastewater trtmt ? non-metals m61 lbs:	0
Offsite wastewater trtmt ? non-metals m61 boe:	Not reported
Offsite other waste treatment m69 lbs:	0
Offsite other waste treatment m69 boe:	Not reported
Offsite transfer to waste broker for waste treatment m95 lbs:	0
Offsite transfer to waste broker for waste treatment m95 boe:	Not reported
Total amount transferred offsite for treatment:	0

Details of Transfers to Publicly Owned Treatment Works:

Document control number:	1317216316481
Cas number:	N982
Chemical name:	ZINC COMPOUNDS
Classification:	TRI
Unit of measure:	Pounds
POTW loc number:	1
POTW name:	LA COUNTY SANITATION DISTRICT
POTW address:	24501 SOUTH FIGUEROA STREET
POTW City,State,Zip:	CARSON, CA 907456311
POTW county:	LOS ANGELES
Transfer range code:	Not reported
Total transfer:	2800
Quantity transferred:	2800
Basis of estimate:	M2
Discharges to water streams:	Not reported
Discharges to water streams - basis of estimate:	Not reported
Discharges to other activities:	Not reported
Discharges to other activities - basis of estimate:	Not reported
Released to air:	Not reported
Released to air - basis of estimate:	Not reported
Sludge to disposal:	Not reported
Sludge to disposal - basis of estimate:	Not reported
Sludge to incineration - metals:	Not reported
Sludge to incineration - metals - basis of estimate:	Not reported
Sludge to agricultural applications:	Not reported
Sludge to agricultural applications - basis of estimate:	Not reported
Other or unknown disposal:	Not reported
Other or unknown disposal - basis of estimate:	Not reported
Total released:	Not reported
Other or unknown treatment:	Not reported
Other or unknown treatment - basis of estimate:	Not reported
Sludge to incineration - nonmetals:	Not reported
Sludge to incineration - nonmetals - basis of estimate:	Not reported
Total treated:	Not reported

TRI ID:	90509MBLLC3700W
Cas number:	N230
Chemical name:	CERTAIN GLYCOL ETHERS
Classification:	TRI
Unit of measure:	Pounds
Metal ind:	NO
Revision code 1:	Not reported
Revision code 2:	Not reported
Produce the chemical:	NO
Import the chemical:	NO
On-site use of the chemical:	NO

Map ID  
Direction  
Distance  
Elevation

MAP FINDINGS

Site

Database(s)

EDR ID Number  
EPA ID Number

**TORRANCE REFINING COMPANY LLC (Continued)**

**1000253665**

Sale or distribution of the chemical:	NO
As a byproduct:	NO
As a manufactured impurity:	NO
Used as a reactant:	NO
Added as a formulation component:	NO
Used as an article component:	NO
Repackaging:	NO
As a process impurity:	NO
Used as a chemical processing aid:	YES
Used as a manufacturing aid:	NO
Ancillary or other use:	YES
Maximum amount on site:	02
Fugitive air emissions - total release pounds:	68
Fugitive air emissions - total release range code:	Not reported
Total fugitive air emissions:	68
Fugitive air emissions - basis of estimate:	Other
Stack air emissions - release pounds:	0
Stack air emissions - release range code:	Not reported
Total stack air emissions:	0
Stack air emissions - basis of estimate:	Other
Total air emissions:	68
Discharges to stream a - stream name:	NA
Total discharges to stream a:	0
Discharges to stream A - basis of estimate:	Not reported
Discharges to stream a - % from stormwater:	Not reported
Discharges to stream b - stream name:	Not reported
Total discharges to stream b:	Not reported
Discharges to stream B - basis of estimate:	Not reported
Discharges to stream b - % from stormwater:	Not reported
Discharges to stream c - stream name:	Not reported
Total discharges to stream c:	Not reported
Discharges to stream C - basis of estimate:	Not reported
Discharges to stream c - % from stormwater:	Not reported
Discharges to stream d - stream name:	Not reported
Total discharges to stream d:	Not reported
Discharges to stream D - basis of estimate:	Not reported
Discharges to stream d - % from stormwater:	Not reported
Discharges to stream e - stream name:	Not reported
Total discharges to stream e:	Not reported
Discharges to stream E - basis of estimate:	Not reported
Discharges to stream e - % from stormwater:	Not reported
Discharges to stream f - stream name:	Not reported
Total discharges to stream f:	Not reported
Discharges to stream F - basis of estimate:	Not reported
Discharges to stream f - % from stormwater:	Not reported
Discharges to stream g - stream name:	Not reported
Total discharges to stream g:	Not reported
Discharges to stream G - basis of estimate:	Not reported
Discharges to stream g - % from stormwater:	Not reported
Total number of receiving streams:	0
Total surface water discharge:	0
Total on-site underground inj - pounds:	Not reported
On-site underground inj - basis of estimate:	Not reported
Total on-site ugrnd inj to cl i wells - pounds:	0
On-site underground inj to c1 i wells - basis of estimate:	Not reported
Total on-site ugrnd inj to cl ii-v wells - pounds:	0
On-site ugrnd inj to cl ii-v wells - basis of estimate:	Not reported

Map ID  
Direction  
Distance  
Elevation

MAP FINDINGS

Site

Database(s)

EDR ID Number  
EPA ID Number

**TORRANCE REFINING COMPANY LLC (Continued)**

**1000253665**

Total on-site underground injection:	0
Total on-site landfills:	Not reported
On-site landfills - basis of estimate:	Not reported
Total on-site RCRA subtitle c landfills:	0
On-site RCRA subtitle c landfills - basis of estimate:	Not reported
Total other on-site landfills:	0
Other landfills - basis of estimate:	Not reported
Total on-site land treatment:	0
Land trtmt/appl farming - basis of estimate:	Not reported
Total surface impoundments:	0
Surface impoundment - basis of estimate:	Not reported
Total RCRA c surface impoundments:	0
RCRA c Surface impoundment - basis of estimate:	Not reported
Total other surface impoundments:	0
Other surface impoundment - basis of estimate:	Other
Total other disposal:	0
Other disposal - basis of estimate:	Other
Total on-site land releases:	0
Total on-site releases:	68
Off-site - POTW releases:	0
Off-site - storage only:	0
Off-site - solidification/stabilization - metals:	0
Off-site - wastewater treatment release - metals:	0
Off-site - solidification/stablization - release - metals:	0
Off-site - wastewater treatment - metals:	0
Off-site - underground injection:	0
Off-site - underground injection - class 1 wells:	0
Off-site - underground injection - class ii-v wells:	0
Off-site - landfills/disposal surface impoundments:	0
Off-site - surface impoundment:	0
Off-site - RCRA subtitle c surface impoundments:	0
Off-site - other surface impoundments:	0
Off-site - other landfills:	0
Off-site - RCRA subtitle c landfills:	0
Off-site - disposal - land treatment:	0
Off-site - disposal - other land disposal:	0
Off-site - disposal - other off-site management:	0
Off-site - disposal - transfer to waste broker:	0
Off-site - disposal - unknown:	0
Total transferred off site for disposal:	0
Off-site - recycling - solvents/organics recovery:	0
Off-site - recycling -metals recovery:	0
Off-site - recycling - other reuse or recovery:	0
Off-site - recycling - acid regeneration:	0
Off-site - recycling - transfer to waste broker:	0
Total transferred off site for recycling:	0
Off-site - energy recovery:	0
Off-site - transfer to waste broker for energy recovery:	0
Total transferred off site for energy recovery:	0
Off-site - POTW treatment:	0
Off-site - solidification/stabilization treatment - non metals:	0
Off-site -incineration/thermal treatment:	0
Off-site - incineration/insignificant heat value:	0
Off-site - wastewater treatment - non-metals:	0
Off-site - other waste treatment:	0
Off-site - transfer to waste broker - waste treatment:	0
Total transferred off site for treatment:	0

Map ID  
 Direction  
 Distance  
 Elevation

MAP FINDINGS

Site

Database(s)

EDR ID Number  
 EPA ID Number

**TORRANCE REFINING COMPANY LLC (Continued)**

**1000253665**

Off-site - transfer to waste broker:	0
Total transferred off site for further waste management:	0
Total POTW transfer:	0
Energy recovery on site current year:	0
Recycled on site current year:	0
Treated on site current year:	0
Total on-site waste management:	0
On-site energy recovery method 1:	Not Applicable
On-site energy recovery method 2:	Not reported
On-site energy recovery method 3:	Not reported
On-site energy recovery method 4:	Not reported
On-site recycling processes method 1:	Not Applicable
On-site recycling processes method 2:	Not reported
On-site recycling processes method 3:	Not reported
On-site recycling processes method 4:	Not reported
On-site recycling processes method 5:	Not reported
On-site recycling processes method 6:	Not reported
On-site recycling processes method 7:	Not reported

Detailed Source Reduction Activities and Methods:

Document control number:	1317216316226
Cas number:	000075150
Chemical name:	CARBON DISULFIDE
Classification:	TRI
Unit of measure:	Pounds
On-site limited releases - prior year:	0
On-site limited releases - current year:	0
On-site limited releases - following year:	0
On-site limited releases - 2nd-following year:	0
Other on-site releases - prior year:	80
Other on-site releases - current year:	83
Other on-site releases - following year:	83
Other on-site releases - 2nd-following year:	83
Off-site limited releases - prior year:	0
Off-site limited releases - current year:	0
Off-site limited releases - following year:	0
Off-site limited releases - 2nd-following year:	0
Other off-site releases - previous year:	0
Other off-site releases - current year:	0
Other off-site releases - following year:	0
Other off-site releases - 2nd-following year:	0
Energy recovery on site prior year:	0
Energy recovery on site current year:	0
Energy recovery on site following year:	0
Energy recovery on site 2nd-following year:	0
Energy recovery off site prior year:	0
Energy recovery off site current year:	0
Energy recovery off site following year:	0
Energy recovery off site 2nd-following year:	0
Quantity recycled on site prior year:	0
Quantity recycled on site current year:	0
Quantity recycled on site following year:	0
Quantity recycled on site 2nd-following year:	0
Quantity recycled off site prior year:	0
Quantity recycled off site current year:	0
Quantity recycled off site following year:	0
Quantity recycled off site 2nd-following year:	0

Map ID  
Direction  
Distance  
Elevation

MAP FINDINGS

Site

Database(s)

EDR ID Number  
EPA ID Number

**TORRANCE REFINING COMPANY LLC (Continued)**

**1000253665**

Quantity treated on site prior year:	2400
Quantity treated on site current year:	2900
Quantity treated on site following year:	2900
Quantity treated on site 2nd-following year:	2900
Quantity treated off site prior year:	480
Quantity treated off site current year:	480
Quantity treated off site following year:	480
Quantity treated off site 2nd-following year:	480
Catastrophic releases or other one-time events:	Not reported
Prod ratio/activity index:	1
Prod ratio or activity:	PRODUCTION
1st source reduction activity:	NA-NA
1st source reduction activity id method - code 1:	Not reported
1st source reduction activity id method - code 1 description:	Not reported
1st source reduction activity id method - code 2:	Not reported
1st source reduction activity id method - code 2 description:	Not reported
1st source reduction activity id method - code 3:	Not reported
1st source reduction activity id method - code 3 description:	Not reported
Est annual reduction - 1st source reduction activity - code:	Not reported
Est annual reduction - 1st source reduction activity - desc:	Not reported
2nd source reduction activity code:	Not reported
2nd source reduction activity description:	Not reported
2nd source reduction activity id method - code 1:	Not reported
2nd source reduction activity id method - code 1 description:	Not reported
2nd source reduction activity id method - code 2:	Not reported
2nd source reduction activity id method - code 2 description:	Not reported
2nd source reduction activity id method - code 3:	Not reported
2nd source reduction activity id method - code 3 description:	Not reported
Est annual reduction - 2nd source reduction activity - code:	Not reported
Est annual reduction - 2nd source reduction activity - desc:	Not reported
3rd source reduction activity code:	Not reported
3rd source reduction activity description:	Not reported
3rd source reduction activity id method - code 1:	Not reported
3rd source reduction activity id method - code 1 description:	Not reported
3rd source reduction activity id method - code 2:	Not reported
3rd source reduction activity id method - code 2 description:	Not reported
3rd source reduction activity id method - code 3:	Not reported
3rd source reduction activity id method - code 3 description:	Not reported
Est annual reduction - 3rd source reduction activity - code:	Not reported
Est annual reduction - 3rd source reduction activity - desc:	Not reported
4th source reduction activity code:	Not reported
4th source reduction activity description:	Not reported
4th source reduction activity id method ? code 1:	Not reported
4th source reduction activity id method - code 1 description:	Not reported
4th source reduction activity id method - code 2:	Not reported
4th source reduction activity id method - code 2 description:	Not reported
4th source reduction activity id method - code 3:	Not reported
4th source reduction activity id method ? code 3 description:	Not reported
Est annual reduction - 4th source reduction activity - code:	Not reported
Est annual reduction - 4th source reduction activity - desc:	Not reported

Detailed On-site Waste Treatment Methods and Efficiency:

Document control number:	1317216316479
Cas number:	001330207
Chemical name:	XYLENE (MIXED ISOMERS)
Classification:	TRI
Unit of measure:	Pounds

Map ID  
Direction  
Distance  
Elevation

MAP FINDINGS

Site

Database(s)

EDR ID Number  
EPA ID Number

**TORRANCE REFINING COMPANY LLC (Continued)**

**1000253665**

Stream 1 - waste stream code:	Gaseous
Stream 1 - trtmt method - sequence 1:	Flare
Stream 1 - trtmt method - sequence 2:	Not reported
Stream 1 - trtmt method - sequence 3:	Not reported
Stream 1 - trtmt method - sequence 4:	Not reported
Stream 1 - trtmt method - sequence 5:	Not reported
Stream 1 - trtmt method - sequence 6:	Not reported
Stream 1 - trtmt method - sequence 7:	Not reported
Stream 1 - trtmt method - sequence 8:	Not reported
Stream 1 - based on operating data:	NO
Stream 2 - waste stream code:	Gaseous
Stream 2 - trtmt method - sequence 1:	Scrubber
Stream 2 - trtmt method - sequence 2:	Adsorption
Stream 2 - trtmt method - sequence 3:	Not reported
Stream 2 - trtmt method - sequence 4:	Not reported
Stream 2 - trtmt method - sequence 5:	Not reported
Stream 2 - trtmt method - sequence 6:	Not reported
Stream 2 - trtmt method - sequence 7:	Not reported
Stream 2 - trtmt method - sequence 8:	Not reported
Stream 2 - based on operating data:	NO
Stream 3 - waste stream code:	Gaseous
Stream 3 - trtmt method - sequence 1:	Adsorption
Stream 3 - trtmt method - sequence 3:	Not reported
Stream 3 - trtmt method - sequence 3:	Not reported
Stream 3 - trtmt method - sequence 4:	Not reported
Stream 3 - trtmt method - sequence 5:	Not reported
Stream 3 - trtmt method - sequence 6:	Not reported
Stream 3 - trtmt method - sequence 7:	Not reported
Stream 3 - trtmt method - sequence 8:	Not reported
Stream 3 - based on operating data:	NO
Stream 4 - waste stream code:	Gaseous
Stream 4 - trtmt method - sequence 1:	Other Air Emission Treatment
Stream 4 - trtmt method - sequence 2:	Not reported
Stream 4 - trtmt method - sequence 3:	Not reported
Stream 4 - trtmt method - sequence 4:	Not reported
Stream 4 - trtmt method - sequence 5:	Not reported
Stream 4 - trtmt method - sequence 6:	Not reported
Stream 4 - trtmt method - sequence 7:	Not reported
Stream 4 - trtmt method - sequence 8:	Not reported
Stream 4 - based on operating data:	NO
Stream 5 - waste stream code:	Gaseous
Stream 5 - trtmt method - sequence 1:	Incineration--thermal destruction other than use as a fuel H071 Chemical reduction with or without precipitation
Stream 5 - trtmt method - sequence 2:	Not reported
Stream 5 - trtmt method - sequence 3:	Not reported
Stream 5 - trtmt method - sequence 4:	Not reported
Stream 5 - trtmt method - sequence 5:	Not reported
Stream 5 - trtmt method - sequence 6:	Not reported
Stream 5 - trtmt method - sequence 7:	Not reported
Stream 5 - trtmt method - sequence 8:	Not reported
Stream 5 - based on operating data:	NO

Details of Off-site Transfers:

Document control number:	1317216316190
Cas number:	007664417
Chemical name:	AMMONIA
Classification:	TRI

Map ID  
 Direction  
 Distance  
 Elevation

MAP FINDINGS

Site

Database(s)

EDR ID Number  
 EPA ID Number

**TORRANCE REFINING COMPANY LLC (Continued)**

**1000253665**

Unit of measure:	Pounds
Offsite RCRA id nr:	NVT330010000
Offsite transfer sequence number:	2
Offsite name:	US ECOLOGY NEVADA INC
Offsite street address:	HIGHWAY 95
Offsite City,State,Zip:	BEATTY, NV 89003
Offsite county:	NYE
Offsite province:	Not reported
Offsite country id:	Not reported
Offsite control:	NO
Offsite storage only m10 lbs:	0
Offsite storage only m10 boe:	Not reported
Offsite solidification/stabilization (metals) m41 lbs:	0
Offsite solidification/stabilization (metals) m41 boe:	Not reported
Offsite wastewater trtmt (metals) m62 lbs:	0
Offsite wastewater trtmt (metals) m62 boe:	Not reported
Offsite solidification/ stabilization m40 metal lbs:	0
Offsite solidification/ stabilization m40 metal boe:	Not reported
Offsite wastewater trtmt - metals m61 metal lbs:	0
Offsite wastewater trtmt - metals m61 metal boe:	Not reported
Offsite ugrnd inj m71 lbs:	0
Offsite ugrnd inj m71 boe:	Not reported
Offsite offsite ugrnd inj (class i wells) m81 lbs:	0
Offsite offsite ugrnd inj (class i wells) m81 boe:	Not reported
Offsite ugrnd inj (class ii- v wells) m82 lbs:	0
Offsite ugrnd inj (class ii- v wells) m82 boe:	Not reported
Offsite landfills/disposal surface impoundment m72 lbs:	0
Offsite landfills/disposal surface impoundment m72 boe:	Not reported
Offsite surface impoundment m63 lbs:	0
Offsite surface impoundment m63 boe:	Not reported
Offsite RCRA subtitle c surface impoundment m66 lbs:	0
Offsite RCRA subtitle c surface impoundment m66 boe:	Not reported
Offsite other surface impoundment m67 lbs:	0
Offsite other surface impoundment m67 boe:	Not reported
Offsite other landfills m64 lbs:	0
Offsite other landfills m64 boe:	Not reported
Offsite RCRA subtitle c landfillsm65 lbs:	0
Offsite RCRA subtitle c landfillsm65 boe:	M2
Offsite land treatment m73 lbs:	0
Offsite land treatment m73 boe:	Not reported
Offsite other land disposal m79 lbs:	0
Offsite other land disposal m79 boe:	Not reported
Offsite other off-site mgmt m90 lbs:	0
Offsite other off-site mgmt m90 boe:	Not reported
Offsite transfer to waste broker for disposal m94 lbs:	0
Offsite transfer to waste broker for disposal m94 boe:	Not reported
Offsite disposal unknown m99 lbs:	0
Offsite disposal unknown m99 boe:	Not reported
Total amount transferred offsite for disposal:	0
Offsite solvents/organics recovery m20 lbs:	0
Offsite solvents/organics recovery m20 boe:	Not reported
Offsite metals recovery m24 lbs:	0
Offsite metals recovery m24 boe:	Not reported
Offsite other reuse or recovery m26 lbs:	0
Offsite other reuse or recovery m26 boe:	Not reported
Offsite acid regeneration m28 lbs:	0
Offsite acid regeneration m28 boe:	Not reported

Map ID  
 Direction  
 Distance  
 Elevation

MAP FINDINGS

Site

Database(s)

EDR ID Number  
 EPA ID Number

**TORRANCE REFINING COMPANY LLC (Continued)**

**1000253665**

Offsite transfer to waste broker for recycling m93 lbs:	0
Offsite transfer to waste broker for recycling m93 boe:	Not reported
Total amount transferred offsite for recycling:	0
Offsite energy recovery m56 lbs:	0
Offsite energy recovery m56 boe:	Not reported
Offsite transfer to waste broker for energy recovery m92 lbs:	0
Offsite transfer to waste broker for energy recovery m92 boe:	Not reported
Total amount transferred offsite for energy recovery:	0
Offsite solidification/stabilization treatment m40 non-metal lbs:	0
Offsite solidification/stabilization treatment m40 non-metal boe:	Not reported
Offsite incineration/thermal treatment m50 lbs:	0
Offsite incineration/thermal treatment m50 boe:	Not reported
Offsite incineration/insignificant fuel value m54 lbs:	0
Offsite incineration/insignificant fuel value m54 boe:	Not reported
Offsite wastewater trtmt ? non-metals m61 lbs:	0
Offsite wastewater trtmt ? non-metals m61 boe:	Not reported
Offsite other waste treatment m69 lbs:	0
Offsite other waste treatment m69 boe:	Not reported
Offsite transfer to waste broker for waste treatment m95 lbs:	0
Offsite transfer to waste broker for waste treatment m95 boe:	Not reported
Total amount transferred offsite for treatment:	0

Details of Transfers to Publicly Owned Treatment Works:

Document control number:	1317216316481
Cas number:	N982
Chemical name:	ZINC COMPOUNDS
Classification:	TRI
Unit of measure:	Pounds
POTW loc number:	1
POTW name:	LA COUNTY SANITATION DISTRICT
POTW address:	24501 SOUTH FIGUEROA STREET
POTW City,State,Zip:	CARSON, CA 907456311
POTW county:	LOS ANGELES
Transfer range code:	Not reported
Total transfer:	2800
Quantity transferred:	2800
Basis of estimate:	M2
Discharges to water streams:	Not reported
Discharges to water streams - basis of estimate:	Not reported
Discharges to other activities:	Not reported
Discharges to other activities - basis of estimate:	Not reported
Released to air:	Not reported
Released to air - basis of estimate:	Not reported
Sludge to disposal:	Not reported
Sludge to disposal - basis of estimate:	Not reported
Sludge to incineration - metals:	Not reported
Sludge to incineration - metals - basis of estimate:	Not reported
Sludge to agricultural applications:	Not reported
Sludge to agricultural applications - basis of estimate:	Not reported
Other or unknown disposal:	Not reported
Other or unknown disposal - basis of estimate:	Not reported
Total released:	Not reported
Other or unknown treatment:	Not reported
Other or unknown treatment - basis of estimate:	Not reported
Sludge to incineration - nonmetals:	Not reported
Sludge to incineration - nonmetals - basis of estimate:	Not reported
Total treated:	Not reported



Map ID  
Direction  
Distance  
Elevation

MAP FINDINGS

Site

Database(s)

EDR ID Number  
EPA ID Number

**TORRANCE REFINING COMPANY LLC (Continued)**

**1000253665**

TRI ID:	90509MBLLC3700W
Cas number:	000067561
Chemical name:	METHANOL
Classification:	TRI
Unit of measure:	Pounds
Metal ind:	NO
Revision code 1:	Not reported
Revision code 2:	Not reported
Produce the chemical:	YES
Import the chemical:	NO
On-site use of the chemical:	NO
Sale or distribution of the chemical:	NO
As a byproduct:	YES
As a manufactured impurity:	YES
Used as a reactant:	NO
Added as a formulation component:	YES
Used as an article component:	NO
Repackaging:	NO
As a process impurity:	NO
Used as a chemical processing aid:	NO
Used as a manufacturing aid:	NO
Ancillary or other use:	YES
Maximum amount on site:	03
Fugitive air emissions - total release pounds:	160
Fugitive air emissions - total release range code:	Not reported
Total fugitive air emissions:	160
Fugitive air emissions - basis of estimate:	Mass Balance Calculations
Stack air emissions - release pounds:	23000
Stack air emissions - release range code:	Not reported
Total stack air emissions:	23000
Stack air emissions - basis of estimate:	Other
Total air emissions:	23160
Discharges to stream a - stream name:	NA
Total discharges to stream a:	0
Discharges to stream A - basis of estimate:	Not reported
Discharges to stream a - % from stormwater:	Not reported
Discharges to stream b - stream name:	Not reported
Total discharges to stream b:	Not reported
Discharges to stream B - basis of estimate:	Not reported
Discharges to stream b - % from stormwater:	Not reported
Discharges to stream c - stream name:	Not reported
Total discharges to stream c:	Not reported
Discharges to stream C - basis of estimate:	Not reported
Discharges to stream c - % from stormwater:	Not reported
Discharges to stream d - stream name:	Not reported
Total discharges to stream d:	Not reported
Discharges to stream D - basis of estimate:	Not reported
Discharges to stream d - % from stormwater:	Not reported
Discharges to stream e - stream name:	Not reported
Total discharges to stream e:	Not reported
Discharges to stream E - basis of estimate:	Not reported
Discharges to stream e - % from stormwater:	Not reported
Discharges to stream f - stream name:	Not reported
Total discharges to stream f:	Not reported
Discharges to stream F - basis of estimate:	Not reported
Discharges to stream f - % from stormwater:	Not reported
Discharges to stream g - stream name:	Not reported

Map ID  
Direction  
Distance  
Elevation

MAP FINDINGS

Site

Database(s)

EDR ID Number  
EPA ID Number

**TORRANCE REFINING COMPANY LLC (Continued)**

**1000253665**

Total discharges to stream g:	Not reported
Discharges to stream G - basis of estimate:	Not reported
Discharges to stream g - % from stormwater:	Not reported
Total number of receiving streams:	0
Total surface water discharge:	0
Total on-site underground inj - pounds:	Not reported
On-site underground inj - basis of estimate:	Not reported
Total on-site ugrnd inj to cl i wells - pounds:	0
On-site underground inj to c1 i wells - basis of estimate:	Not reported
Total on-site ugrnd inj to cl ii-v wells - pounds:	0
On-site ungrnd inj to cl ii-v wells - basis of estimate:	Not reported
Total on-site underground injection:	0
Total on-site landfills:	Not reported
On-site landfills - basis of estimate:	Not reported
Total on-site RCRA subtitle c landfills:	0
On-site RCRA subtitle c landfills - basis of estimate:	Not reported
Total other on-site landfills:	0
Other landfills - basis of estimate:	Not reported
Total on-site land treatment:	0
Land trtmt/appl farming - basis of estimate:	Not reported
Total surface impoundments:	0
Surface impoundment - basis of estimate:	Not reported
Total RCRA c surface impoundments:	0
RCRA c Surface impoundment - basis of estimate:	Not reported
Total other surface impoundments:	0
Other surface impoundment - basis of estimate:	Other
Total other disposal:	0
Other disposal - basis of estimate:	Other
Total on-site land releases:	0
Total on-site releases:	23160
Off-site - POTW releases:	1680
Off-site - storage only:	0
Off-site - solidification/stabilization - metals:	0
Off-site - wastewater treatment release - metals:	0
Off-site - solidification/stablization - release - metals:	0
Off-site - wastewater treatment - metals:	0
Off-site - underground injection:	0
Off-site - underground injection - class 1 wells:	0
Off-site - underground injection - class ii-v wells:	0
Off-site - landfills/disposal surface impoundments:	0
Off-site - surface impoundment:	0
Off-site - RCRA subtitle c surface impoundments:	0
Off-site - other surface impoundments:	0
Off-site - other landfills:	0
Off-site - RCRA subtitle c landfills:	0
Off-site - disposal - land treatment:	0
Off-site - disposal - other land disposal:	0
Off-site - disposal - other off-site management:	0
Off-site - disposal - transfer to waste broker:	0
Off-site - disposal - unknown:	0
Total transferred off site for disposal:	0
Off-site - recycling - solvents/organics recovery:	0
Off-site - recycling -metals recovery:	0
Off-site - recycling - other reuse or recovery:	0
Off-site - recycling - acid regeneration:	0
Off-site - recycling - transfer to waste broker:	0
Total transferred off site for recycling:	0

Map ID  
 Direction  
 Distance  
 Elevation

MAP FINDINGS

Site

Database(s)

EDR ID Number  
 EPA ID Number

**TORRANCE REFINING COMPANY LLC (Continued)**

**1000253665**

Off-site - energy recovery:	0
Off-site - transfer to waste broker for energy recovery:	0
Total transferred off site for energy recovery:	0
Off-site - POTW treatment:	19320
Off-site - solidification/stabilization treatment - non metals:	0
Off-site -incineration/thermal treatment:	88
Off-site - incineration/insignificant heat value:	0
Off-site - wastewater treatment - non-metals:	0
Off-site - other waste treatment:	0
Off-site - transfer to waste broker - waste treatment:	0
Total transferred off site for treatment:	19408
Off-site - transfer to waste broker:	0
Total transferred off site for further waste management:	19408
Total POTW transfer:	21000
Energy recovery on site current year:	0
Recycled on site current year:	0
Treated on site current year:	300
Total on-site waste management:	300
On-site energy recovery method 1:	Not Applicable
On-site energy recovery method 2:	Not reported
On-site energy recovery method 3:	Not reported
On-site energy recovery method 4:	Not reported
On-site recycling processes method 1:	Not Applicable
On-site recycling processes method 2:	Not reported
On-site recycling processes method 3:	Not reported
On-site recycling processes method 4:	Not reported
On-site recycling processes method 5:	Not reported
On-site recycling processes method 6:	Not reported
On-site recycling processes method 7:	Not reported

Detailed Source Reduction Activities and Methods:

Document control number:	1317216316226
Cas number:	000075150
Chemical name:	CARBON DISULFIDE
Classification:	TRI
Unit of measure:	Pounds
On-site limited releases - prior year:	0
On-site limited releases - current year:	0
On-site limited releases - following year:	0
On-site limited releases - 2nd-following year:	0
Other on-site releases - prior year:	80
Other on-site releases - current year:	83
Other on-site releases - following year:	83
Other on-site releases - 2nd-following year:	83
Off-site limited releases - prior year:	0
Off-site limited releases - current year:	0
Off-site limited releases - following year:	0
Off-site limited releases - 2nd-following year:	0
Other off-site releases - previous year:	0
Other off-site releases - current year:	0
Other off-site releases - following year:	0
Other off-site releases - 2nd-following year:	0
Energy recovery on site prior year:	0
Energy recovery on site current year:	0
Energy recovery on site following year:	0
Energy recovery on site 2nd-following year:	0
Energy recovery off site prior year:	0

Map ID  
 Direction  
 Distance  
 Elevation

MAP FINDINGS

Site

Database(s)

EDR ID Number  
 EPA ID Number

**TORRANCE REFINING COMPANY LLC (Continued)**

**1000253665**

Energy recovery off site current year:	0
Energy recovery off site following year:	0
Energy recovery off site 2nd-following year:	0
Quantity recycled on site prior year:	0
Quantity recycled on site current year:	0
Quantity recycled on site following year:	0
Quantity recycled on site 2nd-following year:	0
Quantity recycled off site prior year:	0
Quantity recycled off site current year:	0
Quantity recycled off site following year:	0
Quantity recycled off site 2nd-following year:	0
Quantity treated on site prior year:	2400
Quantity treated on site current year:	2900
Quantity treated on site following year:	2900
Quantity treated on site 2nd-following year:	2900
Quantity treated off site prior year:	480
Quantity treated off site current year:	480
Quantity treated off site following year:	480
Quantity treated off site 2nd-following year:	480
Catastrophic releases or other one-time events:	Not reported
Prod ratio/activity index:	1
Prod ratio or activity:	PRODUCTION
1st source reduction activity:	NA-NA
1st source reduction activity id method - code 1:	Not reported
1st source reduction activity id method - code 1 description:	Not reported
1st source reduction activity id method - code 2:	Not reported
1st source reduction activity id method - code 2 description:	Not reported
1st source reduction activity id method - code 3:	Not reported
1st source reduction activity id method - code 3 description:	Not reported
Est annual reduction - 1st source reduction activity - code:	Not reported
Est annual reduction - 1st source reduction activity - desc:	Not reported
2nd source reduction activity code:	Not reported
2nd source reduction activity description:	Not reported
2nd source reduction activity id method - code 1:	Not reported
2nd source reduction activity id method - code 1 description:	Not reported
2nd source reduction activity id method - code 2:	Not reported
2nd source reduction activity id method - code 2 description:	Not reported
2nd source reduction activity id method - code 3:	Not reported
2nd source reduction activity id method - code 3 description:	Not reported
Est annual reduction - 2nd source reduction activity - code:	Not reported
Est annual reduction -2nd source reduction activity - desc:	Not reported
3rd source reduction activity code:	Not reported
3rd source reduction activity description:	Not reported
3rd source reduction activity id method - code 1:	Not reported
3rd source reduction activity id method - code 1 description:	Not reported
3rd source reduction activity id method - code 2:	Not reported
3rd source reduction activity id method - code 2 description:	Not reported
3rd source reduction activity id method - code 3:	Not reported
3rd source reduction activity id method - code 3 description:	Not reported
Est annual reduction - 3rd source reduction activity - code:	Not reported
Est annual reduction - 3rd source reduction activity - desc:	Not reported
4th source reduction activity code:	Not reported
4th source reduction activity description:	Not reported
4th source reduction activity id method ? code 1:	Not reported
4th source reduction activity id method - code 1 description:	Not reported
4th source reduction activity id method - code 2:	Not reported
4th source reduction activity id method - code 2 description:	Not reported

Map ID  
Direction  
Distance  
Elevation

MAP FINDINGS

Site

Database(s)

EDR ID Number  
EPA ID Number

**TORRANCE REFINING COMPANY LLC (Continued)**

**1000253665**

4th source reduction activity id method - code 3: Not reported  
4th source reduction activity id method ? code 3 description: Not reported  
Est annual reduction - 4th source reduction activity - code: Not reported  
Est annual reduction - 4th source reduction activity- desc: Not reported

Detailed On-site Waste Treatment Methods and Efficiency:

Document control number: 1317216316479  
Cas number: 001330207  
Chemical name: XYLENE (MIXED ISOMERS)  
Classification: TRI  
Unit of measure: Pounds  
Stream 1 - waste stream code: Gaseous  
Stream 1 - trtmt method - sequence 1: Flare  
Stream 1 - trtmt method - sequence 2: Not reported  
Stream 1 - trtmt method - sequence 3: Not reported  
Stream 1 - trtmt method - sequence 4: Not reported  
Stream 1 - trtmt method - sequence 5: Not reported  
Stream 1 - trtmt method - sequence 6: Not reported  
Stream 1 - trtmt method - sequence 7: Not reported  
Stream 1 - trtmt method - sequence 8: Not reported  
Stream 1 - based on operating data: NO  
Stream 2 - waste stream code: Gaseous  
Stream 2 - trtmt method - sequence 1: Scrubber  
Stream 2 - trtmt method - sequence 2: Adsorption  
Stream 2 - trtmt method - sequence 3: Not reported  
Stream 2 - trtmt method - sequence 4: Not reported  
Stream 2 - trtmt method - sequence 5: Not reported  
Stream 2 - trtmt method - sequence 6: Not reported  
Stream 2 - trtmt method - sequence 7: Not reported  
Stream 2 - trtmt method - sequence 8: Not reported  
Stream 2 - based on operating data: NO  
Stream 3 - waste stream code: Gaseous  
Stream 3 - trtmt method - sequence 1: Adsorption  
Stream 3 - trtmt method - sequence 3: Not reported  
Stream 3 - trtmt method - sequence 3: Not reported  
Stream 3 - trtmt method - sequence 4: Not reported  
Stream 3 - trtmt method - sequence 5: Not reported  
Stream 3 - trtmt method - sequence 6: Not reported  
Stream 3 - trtmt method - sequence 7: Not reported  
Stream 3 - trtmt method - sequence 8: Not reported  
Stream 3 - based on operating data: NO  
Stream 4 - waste stream code: Gaseous  
Stream 4 - trtmt method - sequence 1: Other Air Emission Treatment  
Stream 4 - trtmt method - sequence 2: Not reported  
Stream 4 - trtmt method - sequence 3: Not reported  
Stream 4 - trtmt method - sequence 4: Not reported  
Stream 4 - trtmt method - sequence 5: Not reported  
Stream 4 - trtmt method - sequence 6: Not reported  
Stream 4 - trtmt method - sequence 7: Not reported  
Stream 4 - trtmt method - sequence 8: Not reported  
Stream 4 - based on operating data: NO  
Stream 5 - waste stream code: Gaseous  
Stream 5 - trtmt method - sequence 1: Incineration--thermal destruction other than use as a fuel H071  
Chemical reduction with or without precipitation  
Stream 5 - trtmt method - sequence 2: Not reported  
Stream 5 - trtmt method - sequence 3: Not reported  
Stream 5 - trtmt method - sequence 4: Not reported

Map ID  
Direction  
Distance  
Elevation

MAP FINDINGS

Site

Database(s)

EDR ID Number  
EPA ID Number

**TORRANCE REFINING COMPANY LLC (Continued)**

**1000253665**

Stream 5 - trtmt method - sequence 5: Not reported  
Stream 5 - trtmt method - sequence 6: Not reported  
Stream 5 - trtmt method - sequence 7: Not reported  
Stream 5 - trtmt method - sequence 8: Not reported  
Stream 5 - based on operating data: NO

Details of Off-site Transfers:

Document control number: 1317216316190  
Cas number: 007664417  
Chemical name: AMMONIA  
Classification: TRI  
Unit of measure: Pounds  
Offsite RCRA id nr: NVT330010000  
Offsite transfer sequence number: 2  
Offsite name: US ECOLOGY NEVADA INC  
Offsite street address: HIGHWAY 95  
Offsite City,State,Zip: BEATTY, NV 89003  
Offsite county: NYE  
Offsite province: Not reported  
Offsite country id: Not reported  
Offsite control: NO  
Offsite storage only m10 lbs: 0  
Offsite storage only m10 boe: Not reported  
Offsite solidification/stabilization (metals) m41 lbs: 0  
Offsite solidification/stabilization (metals) m41 boe: Not reported  
Offsite wastewater trtmt (metals) m62 lbs: 0  
Offsite wastewater trtmt (metals) m62 boe: Not reported  
Offsite solidification/ stabilization m40 metal lbs: 0  
Offsite solidification/ stabilization m40 metal boe: Not reported  
Offsite wastewater trtmt - metals m61 metal lbs: 0  
Offsite wastewater trtmt - metals m61 metal boe: Not reported  
Offsite ugrnd inj m71 lbs: 0  
Offsite ugrnd inj m71 boe: Not reported  
Offsite offsite ugrnd inj (class i wells) m81 lbs: 0  
Offsite offsite ugrnd inj (class i wells) m81 boe: Not reported  
Offsite ugrnd inj (class ii- v wells) m82 lbs: 0  
Offsite ugrnd inj (class ii- v wells) m82 boe: Not reported  
Offsite landfills/disposal surface impoundment m72 lbs: 0  
Offsite landfills/disposal surface impoundment m72 boe: Not reported  
Offsite surface impoundment m63 lbs: 0  
Offsite surface impoundment m63 boe: Not reported  
Offsite RCRA subtitle c surface impoundment m66 lbs: 0  
Offsite RCRA subtitle c surface impoundment m66 boe: Not reported  
Offsite other surface impoundment m67 lbs: 0  
Offsite other surface impoundment m67 boe: Not reported  
Offsite other landfills m64 lbs: 0  
Offsite other landfills m64 boe: Not reported  
Offsite RCRA subtitle c landfillsm65 lbs: 0  
Offsite RCRA subtitle c landfillsm65 boe: M2  
Offsite land treatment m73 lbs: 0  
Offsite land treatment m73 boe: Not reported  
Offsite other land disposal m79 lbs: 0  
Offsite other land disposal m79 boe: Not reported  
Offsite other off-site mgmt m90 lbs: 0  
Offsite other off-site mgmt m90 boe: Not reported  
Offsite transfer to waste broker for disposal m94 lbs: 0  
Offsite transfer to waste broker for disposal m94 boe: Not reported

Map ID  
 Direction  
 Distance  
 Elevation

MAP FINDINGS

Site

Database(s)

EDR ID Number  
 EPA ID Number

**TORRANCE REFINING COMPANY LLC (Continued)**

**1000253665**

Offsite disposal unknown m99 lbs:	0
Offsite disposal unknown m99 boe:	Not reported
Total amount transferred offsite for disposal:	0
Offsite solvents/organics recovery m20 lbs:	0
Offsite solvents/organics recovery m20 boe:	Not reported
Offsite metals recovery m24 lbs:	0
Offsite metals recovery m24 boe:	Not reported
Offsite other reuse or recovery m26 lbs:	0
Offsite other reuse or recovery m26 boe:	Not reported
Offsite acid regeneration m28 lbs:	0
Offsite acid regeneration m28 boe:	Not reported
Offsite transfer to waste broker for recycling m93 lbs:	0
Offsite transfer to waste broker for recycling m93 boe:	Not reported
Total amount transferred offsite for recycling:	0
Offsite energy recovery m56 lbs:	0
Offsite energy recovery m56 boe:	Not reported
Offsite transfer to waste broker for energy recovery m92 lbs:	0
Offsite transfer to waste broker for energy recovery m92 boe:	Not reported
Total amount transferred offsite for energy recovery:	0
Offsite solidification/stabilization treatment m40 non-metal lbs:	0
Offsite solidification/stabilization treatment m40 non-metal boe:	Not reported
Offsite incineration/thermal treatment m50 lbs:	0
Offsite incineration/thermal treatment m50 boe:	Not reported
Offsite incineration/insignificant fuel value m54 lbs:	0
Offsite incineration/insignificant fuel value m54 boe:	Not reported
Offsite wastewater trtmt ? non-metals m61 lbs:	0
Offsite wastewater trtmt ? non-metals m61 boe:	Not reported
Offsite other waste treatment m69 lbs:	0
Offsite other waste treatment m69 boe:	Not reported
Offsite transfer to waste broker for waste treatment m95 lbs:	0
Offsite transfer to waste broker for waste treatment m95 boe:	Not reported
Total amount transferred offsite for treatment:	0

Details of Transfers to Publicly Owned Treatment Works:

Document control number:	1317216316481
Cas number:	N982
Chemical name:	ZINC COMPOUNDS
Classification:	TRI
Unit of measure:	Pounds
POTW loc number:	1
POTW name:	LA COUNTY SANITATION DISTRICT
POTW address:	24501 SOUTH FIGUEROA STREET
POTW City,State,Zip:	CARSON, CA 907456311
POTW county:	LOS ANGELES
Transfer range code:	Not reported
Total transfer:	2800
Quantity transferred:	2800
Basis of estimate:	M2
Discharges to water streams:	Not reported
Discharges to water streams - basis of estimate:	Not reported
Discharges to other activities:	Not reported
Discharges to other activities - basis of estimate:	Not reported
Released to air:	Not reported
Released to air - basis of estimate:	Not reported
Sludge to disposal:	Not reported
Sludge to disposal - basis of estimate:	Not reported
Sludge to incineration - metals:	Not reported

Map ID  
Direction  
Distance  
Elevation

MAP FINDINGS

Site

Database(s)

EDR ID Number  
EPA ID Number

**TORRANCE REFINING COMPANY LLC (Continued)**

**1000253665**

Sludge to incineration - metals - basis of estimate:	Not reported
Sludge to agricultural applications:	Not reported
Sludge to agricultural applications - basis of estimate:	Not reported
Other or unknown disposal:	Not reported
Other or unknown disposal - basis of estimate:	Not reported
Total released:	Not reported
Other or unknown treatment:	Not reported
Other or unknown treatment - basis of estimate:	Not reported
Sludge to incineration - nonmetals:	Not reported
Sludge to incineration - nonmetals - basis of estimate:	Not reported
Total treated:	Not reported

TRI ID:	90509MBLLC3700W
Cas number:	007664417
Chemical name:	AMMONIA
Classification:	TRI
Unit of measure:	Pounds
Metal ind:	NO
Revision code 1:	Not reported
Revision code 2:	Not reported
Produce the chemical:	YES
Import the chemical:	NO
On-site use of the chemical:	NO
Sale or distribution of the chemical:	NO
As a byproduct:	YES
As a manufactured impurity:	YES
Used as a reactant:	NO
Added as a formulation component:	NO
Used as an article component:	NO
Repackaging:	NO
As a process impurity:	YES
Used as a chemical processing aid:	YES
Used as a manufacturing aid:	NO
Ancillary or other use:	YES
Maximum amount on site:	06
Fugitive air emissions - total release pounds:	390
Fugitive air emissions - total release range code:	Not reported
Total fugitive air emissions:	390
Fugitive air emissions - basis of estimate:	Other
Stack air emissions - release pounds:	99000
Stack air emissions - release range code:	Not reported
Total stack air emissions:	99000
Stack air emissions - basis of estimate:	Other
Total air emissions:	99390
Discharges to stream a - stream name:	NA
Total discharges to stream a:	0
Discharges to stream A - basis of estimate:	Not reported
Discharges to stream a - % from stormwater:	Not reported
Discharges to stream b - stream name:	Not reported
Total discharges to stream b:	Not reported
Discharges to stream B - basis of estimate:	Not reported
Discharges to stream b - % from stormwater:	Not reported
Discharges to stream c - stream name:	Not reported
Total discharges to stream c:	Not reported
Discharges to stream C - basis of estimate:	Not reported
Discharges to stream c - % from stormwater:	Not reported



Map ID  
Direction  
Distance  
Elevation

MAP FINDINGS

Site

Database(s)

EDR ID Number  
EPA ID Number

**TORRANCE REFINING COMPANY LLC (Continued)**

**1000253665**

Discharges to stream d - stream name:	Not reported
Total discharges to stream d:	Not reported
Discharges to stream D - basis of estimate:	Not reported
Discharges to stream d - % from stormwater:	Not reported
Discharges to stream e - stream name:	Not reported
Total discharges to stream e:	Not reported
Discharges to stream E - basis of estimate:	Not reported
Discharges to stream e - % from stormwater:	Not reported
Discharges to stream f - stream name:	Not reported
Total discharges to stream f:	Not reported
Discharges to stream F - basis of estimate:	Not reported
Discharges to stream f - % from stormwater:	Not reported
Discharges to stream g - stream name:	Not reported
Total discharges to stream g:	Not reported
Discharges to stream G - basis of estimate:	Not reported
Discharges to stream g - % from stormwater:	Not reported
Total number of receiving streams:	0
Total surface water discharge:	0
Total on-site underground inj - pounds:	Not reported
On-site underground inj - basis of estimate:	Not reported
Total on-site ugrnd inj to cl i wells - pounds:	0
On-site underground inj to c1 i wells - basis of estimate:	Not reported
Total on-site ugrnd inj to cl ii-v wells - pounds:	0
On-site ugrnd inj to cl ii-v wells - basis of estimate:	Not reported
Total on-site underground injection:	0
Total on-site landfills:	Not reported
On-site landfills - basis of estimate:	Not reported
Total on-site RCRA subtitle c landfills:	0
On-site RCRA subtitle c landfills - basis of estimate:	Not reported
Total other on-site landfills:	0
Other landfills - basis of estimate:	Not reported
Total on-site land treatment:	0
Land trtmt/appl farming - basis of estimate:	Not reported
Total surface impoundments:	0
Surface impoundment - basis of estimate:	Not reported
Total RCRA c surface impoundments:	0
RCRA c Surface impoundment - basis of estimate:	Not reported
Total other surface impoundments:	0
Other surface impoundment - basis of estimate:	Not reported
Total other disposal:	0
Other disposal - basis of estimate:	Not reported
Total on-site land releases:	0
Total on-site releases:	99390
Off-site - POTW releases:	0
Off-site - storage only:	0
Off-site - solidification/stabilization - metals:	0
Off-site - wastewater treatment release - metals:	0
Off-site - solidification/stablization - release - metals:	0
Off-site - wastewater treatment - metals:	0
Off-site - underground injection:	0
Off-site - underground injection - class 1 wells:	0
Off-site - underground injection - class ii-v wells:	0
Off-site - landfills/disposal surface impoundments:	0
Off-site - surface impoundment:	0
Off-site - RCRA subtitle c surface impoundments:	0
Off-site - other surface impoundments:	0
Off-site - other landfills:	0

Map ID  
 Direction  
 Distance  
 Elevation

MAP FINDINGS

Site

Database(s)

EDR ID Number  
 EPA ID Number

**TORRANCE REFINING COMPANY LLC (Continued)**

**1000253665**

Off-site - RCRA subtitle c landfills:	0
Off-site - disposal - land treatment:	0
Off-site - disposal - other land disposal:	0
Off-site - disposal - other off-site management:	0
Off-site - disposal - transfer to waste broker:	0
Off-site - disposal - unknown:	0
Total transferred off site for disposal:	0
Off-site - recycling - solvents/organics recovery:	0
Off-site - recycling -metals recovery:	0
Off-site - recycling - other reuse or recovery:	0
Off-site - recycling - acid regeneration:	0
Off-site - recycling - transfer to waste broker:	0
Total transferred off site for recycling:	0
Off-site - energy recovery:	0
Off-site - transfer to waste broker for energy recovery:	0
Total transferred off site for energy recovery:	0
Off-site - POTW treatment:	58000
Off-site - solidification/stabilization treatment - non metals:	0
Off-site -incineration/thermal treatment:	0
Off-site - incineration/insignificant heat value:	0
Off-site - wastewater treatment - non-metals:	0
Off-site - other waste treatment:	0
Off-site - transfer to waste broker - waste treatment:	0
Total transferred off site for treatment:	58000
Off-site - transfer to waste broker:	0
Total transferred off site for further waste management:	58000
Total POTW transfer:	58000
Energy recovery on site current year:	0
Recycled on site current year:	0
Treated on site current year:	280000
Total on-site waste management:	280000
On-site energy recovery method 1:	Not Applicable
On-site energy recovery method 2:	Not reported
On-site energy recovery method 3:	Not reported
On-site energy recovery method 4:	Not reported
On-site recycling processes method 1:	Not Applicable
On-site recycling processes method 2:	Not reported
On-site recycling processes method 3:	Not reported
On-site recycling processes method 4:	Not reported
On-site recycling processes method 5:	Not reported
On-site recycling processes method 6:	Not reported
On-site recycling processes method 7:	Not reported

Detailed Source Reduction Activities and Methods:

Document control number:	1317216316226
Cas number:	000075150
Chemical name:	CARBON DISULFIDE
Classification:	TRI
Unit of measure:	Pounds
On-site limited releases - prior year:	0
On-site limited releases - current year:	0
On-site limited releases - following year:	0
On-site limited releases - 2nd-following year:	0
Other on-site releases - prior year:	80
Other on-site releases - current year:	83
Other on-site releases - following year:	83
Other on-site releases - 2nd-following year:	83

Map ID  
 Direction  
 Distance  
 Elevation

MAP FINDINGS

Site

Database(s)

EDR ID Number  
 EPA ID Number

**TORRANCE REFINING COMPANY LLC (Continued)**

**1000253665**

Off-site limited releases - prior year:	0
Off-site limited releases - current year:	0
Off-site limited releases - following year:	0
Off-site limited releases - 2nd-following year:	0
Other off-site releases - previous year:	0
Other off-site releases - current year:	0
Other off-site releases - following year:	0
Other off-site releases - 2nd-following year:	0
Energy recovery on site prior year:	0
Energy recovery on site current year:	0
Energy recovery on site following year:	0
Energy recovery on site 2nd-following year:	0
Energy recovery off site prior year:	0
Energy recovery off site current year:	0
Energy recovery off site following year:	0
Energy recovery off site 2nd-following year:	0
Quantity recycled on site prior year:	0
Quantity recycled on site current year:	0
Quantity recycled on site following year:	0
Quantity recycled on site 2nd-following year:	0
Quantity recycled off site prior year:	0
Quantity recycled off site current year:	0
Quantity recycled off site following year:	0
Quantity recycled off site 2nd-following year:	0
Quantity treated on site prior year:	2400
Quantity treated on site current year:	2900
Quantity treated on site following year:	2900
Quantity treated on site 2nd-following year:	2900
Quantity treated off site prior year:	480
Quantity treated off site current year:	480
Quantity treated off site following year:	480
Quantity treated off site 2nd-following year:	480
Catastrophic releases or other one-time events:	Not reported
Prod ratio/activity index:	1
Prod ratio or activity:	PRODUCTION
1st source reduction activity:	NA-NA
1st source reduction activity id method - code 1:	Not reported
1st source reduction activity id method - code 1 description:	Not reported
1st source reduction activity id method - code 2:	Not reported
1st source reduction activity id method - code 2 description:	Not reported
1st source reduction activity id method - code 3:	Not reported
1st source reduction activity id method - code 3 description:	Not reported
Est annual reduction - 1st source reduction activity - code:	Not reported
Est annual reduction - 1st source reduction activity - desc:	Not reported
2nd source reduction activity code:	Not reported
2nd source reduction activity description:	Not reported
2nd source reduction activity id method - code 1:	Not reported
2nd source reduction activity id method - code 1 description:	Not reported
2nd source reduction activity id method - code 2:	Not reported
2nd source reduction activity id method - code 2 description:	Not reported
2nd source reduction activity id method - code 3:	Not reported
2nd source reduction activity id method - code 3 description:	Not reported
Est annual reduction - 2nd source reduction activity - code:	Not reported
Est annual reduction -2nd source reduction activity - desc:	Not reported
3rd source reduction activity code:	Not reported
3rd source reduction activity description:	Not reported
3rd source reduction activity id method - code 1:	Not reported

Map ID  
Direction  
Distance  
Elevation

MAP FINDINGS

Site

Database(s)

EDR ID Number  
EPA ID Number

**TORRANCE REFINING COMPANY LLC (Continued)**

**1000253665**

3rd source reduction activity id method - code 1 description: Not reported  
3rd source reduction activity id method - code 2: Not reported  
3rd source reduction activity id method - code 2 description: Not reported  
3rd source reduction activity id method - code 3: Not reported  
3rd source reduction activity id method - code 3 description: Not reported  
Est annual reduction - 3rd source reduction activity - code: Not reported  
Est annual reduction - 3rd source reduction activity - desc: Not reported  
4th source reduction activity code: Not reported  
4th source reduction activity description: Not reported  
4th source reduction activity id method ? code 1: Not reported  
4th source reduction activity id method - code 1 description: Not reported  
4th source reduction activity id method - code 2: Not reported  
4th source reduction activity id method - code 2 description: Not reported  
4th source reduction activity id method - code 3: Not reported  
4th source reduction activity id method ? code 3 description: Not reported  
Est annual reduction - 4th source reduction activity - code: Not reported  
Est annual reduction - 4th source reduction activity- desc: Not reported

Detailed On-site Waste Treatment Methods and Efficiency:

Document control number: 1317216316479  
Cas number: 001330207  
Chemical name: XYLENE (MIXED ISOMERS)  
Classification: TRI  
Unit of measure: Pounds  
Stream 1 - waste stream code: Gaseous  
Stream 1 - trtmt method - sequence 1: Flare  
Stream 1 - trtmt method - sequence 2: Not reported  
Stream 1 - trtmt method - sequence 3: Not reported  
Stream 1 - trtmt method - sequence 4: Not reported  
Stream 1 - trtmt method - sequence 5: Not reported  
Stream 1 - trtmt method - sequence 6: Not reported  
Stream 1 - trtmt method - sequence 7: Not reported  
Stream 1 - trtmt method - sequence 8: Not reported  
Stream 1 - based on operating data: NO  
Stream 2 - waste stream code: Gaseous  
Stream 2 - trtmt method - sequence 1: Scrubber  
Stream 2 - trtmt method - sequence 2: Adsorption  
Stream 2 - trtmt method - sequence 3: Not reported  
Stream 2 - trtmt method - sequence 4: Not reported  
Stream 2 - trtmt method - sequence 5: Not reported  
Stream 2 - trtmt method - sequence 6: Not reported  
Stream 2 - trtmt method - sequence 7: Not reported  
Stream 2 - trtmt method - sequence 8: Not reported  
Stream 2 - based on operating data: NO  
Stream 3 - waste stream code: Gaseous  
Stream 3 - trtmt method - sequence 1: Adsorption  
Stream 3 - trtmt method - sequence 3: Not reported  
Stream 3 - trtmt method - sequence 3: Not reported  
Stream 3 - trtmt method - sequence 4: Not reported  
Stream 3 - trtmt method - sequence 5: Not reported  
Stream 3 - trtmt method - sequence 6: Not reported  
Stream 3 - trtmt method - sequence 7: Not reported  
Stream 3 - trtmt method - sequence 8: Not reported  
Stream 3 - based on operating data: NO  
Stream 4 - waste stream code: Gaseous  
Stream 4 - trtmt method - sequence 1: Other Air Emission Treatment  
Stream 4 - trtmt method - sequence 2: Not reported

Map ID  
 Direction  
 Distance  
 Elevation

MAP FINDINGS

Site

Database(s)

EDR ID Number  
 EPA ID Number

**TORRANCE REFINING COMPANY LLC (Continued)**

**1000253665**

Stream 4 - trtmt method - sequence 3:	Not reported
Stream 4 - trtmt method - sequence 4:	Not reported
Stream 4 - trtmt method - sequence 5:	Not reported
Stream 4 - trtmt method - sequence 6:	Not reported
Stream 4 - trtmt method - sequence 7:	Not reported
Stream 4 - trtmt method - sequence 8:	Not reported
Stream 4 - based on operating data:	NO
Stream 5 - waste stream code:	Gaseous
Stream 5 - trtmt method - sequence 1:	Incineration--thermal destruction other than use as a fuel H071 Chemical reduction with or without precipitation
Stream 5 - trtmt method - sequence 2:	Not reported
Stream 5 - trtmt method - sequence 3:	Not reported
Stream 5 - trtmt method - sequence 4:	Not reported
Stream 5 - trtmt method - sequence 5:	Not reported
Stream 5 - trtmt method - sequence 6:	Not reported
Stream 5 - trtmt method - sequence 7:	Not reported
Stream 5 - trtmt method - sequence 8:	Not reported
Stream 5 - based on operating data:	NO

Details of Off-site Transfers:

Document control number:	1317216316190
Cas number:	007664417
Chemical name:                    AMMONIA	
Classification:	TRI
Unit of measure:	Pounds
Offsite RCRA id nr:	NVT330010000
Offsite transfer sequence number:	2
Offsite name:	US ECOLOGY NEVADA INC
Offsite street address:	HIGHWAY 95
Offsite City,State,Zip:	BEATTY, NV 89003
Offsite county:	NYE
Offsite province:	Not reported
Offsite country id:	Not reported
Offsite control:	NO
Offsite storage only m10 lbs:	0
Offsite storage only m10 boe:	Not reported
Offsite solidification/stabilization (metals) m41 lbs:	0
Offsite solidification/stabilization (metals) m41 boe:	Not reported
Offsite wastewater trtmt (metals) m62 lbs:	0
Offsite wastewater trtmt (metals) m62 boe:	Not reported
Offsite solidification/ stabilization m40 metal lbs:	0
Offsite solidification/ stabilization m40 metal boe:	Not reported
Offsite wastewater trtmt - metals m61 metal lbs:	0
Offsite wastewater trtmt - metals m61 metal boe:	Not reported
Offsite ugrnd inj m71 lbs:	0
Offsite ugrnd inj m71 boe:	Not reported
Offsite offsite ugrnd inj (class i wells) m81 lbs:	0
Offsite offsite ugrnd inj (class i wells) m81 boe:	Not reported
Offsite ugrnd inj (class ii- v wells) m82 lbs:	0
Offsite ugrnd inj (class ii- v wells) m82 boe:	Not reported
Offsite landfills/disposal surface impoundment m72 lbs:	0
Offsite landfills/disposal surface impoundment m72 boe:	Not reported
Offsite surface impoundment m63 lbs:	0
Offsite surface impoundment m63 boe:	Not reported
Offsite RCRA subtitle c surface impoundment m66 lbs:	0
Offsite RCRA subtitle c surface impoundment m66 boe:	Not reported
Offsite other surface impoundment m67 lbs:	0

Map ID  
Direction  
Distance  
Elevation

MAP FINDINGS

Site

Database(s)

EDR ID Number  
EPA ID Number

**TORRANCE REFINING COMPANY LLC (Continued)**

**1000253665**

Offsite other surface impoundment m67 boe:	Not reported
Offsite other landfills m64 lbs:	0
Offsite other landfills m64 boe:	Not reported
Offsite RCRA subtitle c landfillsm65 lbs:	0
Offsite RCRA subtitle c landfillsm65 boe:	M2
Offsite land treatment m73 lbs:	0
Offsite land treatment m73 boe:	Not reported
Offsite other land disposal m79 lbs:	0
Offsite other land disposal m79 boe:	Not reported
Offsite other off-site mgmt m90 lbs:	0
Offsite other off-site mgmt m90 boe:	Not reported
Offsite transfer to waste broker for disposal m94 lbs:	0
Offsite transfer to waste broker for disposal m94 boe:	Not reported
Offsite disposal unknown m99 lbs:	0
Offsite disposal unknown m99 boe:	Not reported
Total amount transferred offsite for disposal:	0
Offsite solvents/organics recovery m20 lbs:	0
Offsite solvents/organics recovery m20 boe:	Not reported
Offsite metals recovery m24 lbs:	0
Offsite metals recovery m24 boe:	Not reported
Offsite other reuse or recovery m26 lbs:	0
Offsite other reuse or recovery m26 boe:	Not reported
Offsite acid regeneration m28 lbs:	0
Offsite acid regeneration m28 boe:	Not reported
Offsite transfer to waste broker for recycling m93 lbs:	0
Offsite transfer to waste broker for recycling m93 boe:	Not reported
Total amount transferred offsite for recycling:	0
Offsite energy recovery m56 lbs:	0
Offsite energy recovery m56 boe:	Not reported
Offsite transfer to waste broker for energy recovery m92 lbs:	0
Offsite transfer to waste broker for energy recovery m92 boe:	Not reported
Total amount transferred offsite for energy recovery:	0
Offsite solidification/stabilization treatment m40 non-metal lbs:	0
Offsite solidification/stabilization treatment m40 non-metal boe:	Not reported
Offsite incineration/thermal treatment m50 lbs:	0
Offsite incineration/thermal treatment m50 boe:	Not reported
Offsite incineration/insignificant fuel value m54 lbs:	0
Offsite incineration/insignificant fuel value m54 boe:	Not reported
Offsite wastewater trtmt ? non-metals m61 lbs:	0
Offsite wastewater trtmt ? non-metals m61 boe:	Not reported
Offsite other waste treatment m69 lbs:	0
Offsite other waste treatment m69 boe:	Not reported
Offsite transfer to waste broker for waste treatment m95 lbs:	0
Offsite transfer to waste broker for waste treatment m95 boe:	Not reported
Total amount transferred offsite for treatment:	0

Details of Transfers to Publicly Owned Treatment Works:

Document control number:	1317216316481
Cas number:	N982
Chemical name:	ZINC COMPOUNDS
Classification:	TRI
Unit of measure:	Pounds
POTW loc number:	1
POTW name:	LA COUNTY SANITATION DISTRICT
POTW address:	24501 SOUTH FIGUEROA STREET
POTW City,State,Zip:	CARSON, CA 907456311
POTW county:	LOS ANGELES

Map ID  
Direction  
Distance  
Elevation

MAP FINDINGS

Site

Database(s)

EDR ID Number  
EPA ID Number

**TORRANCE REFINING COMPANY LLC (Continued)**

**1000253665**

Transfer range code:	Not reported
Total transfer:	2800
Quantity transferred:	2800
Basis of estimate:	M2
Discharges to water streams:	Not reported
Discharges to water streams - basis of estimate:	Not reported
Discharges to other activities:	Not reported
Discharges to other activities - basis of estimate:	Not reported
Released to air:	Not reported
Released to air - basis of estimate:	Not reported
Sludge to disposal:	Not reported
Sludge to disposal - basis of estimate:	Not reported
Sludge to incineration - metals:	Not reported
Sludge to incineration - metals - basis of estimate:	Not reported
Sludge to agricultural applications:	Not reported
Sludge to agricultural applications - basis of estimate:	Not reported
Other or unknown disposal:	Not reported
Other or unknown disposal - basis of estimate:	Not reported
Total released:	Not reported
Other or unknown treatment:	Not reported
Other or unknown treatment - basis of estimate:	Not reported
Sludge to incineration - nonmetals:	Not reported
Sludge to incineration - nonmetals - basis of estimate:	Not reported
Total treated:	Not reported
TRI ID:	90509MBLLC3700W
Cas number:	000095636
Chemical name:	1,2,4-TRIMETHYLBENZENE
Classification:	TRI
Unit of measure:	Pounds
Metal ind:	NO
Revision code 1:	Not reported
Revision code 2:	Not reported
Produce the chemical:	YES
Import the chemical:	NO
On-site use of the chemical:	YES
Sale or distribution of the chemical:	YES
As a byproduct:	NO
As a manufactured impurity:	NO
Used as a reactant:	NO
Added as a formulation component:	YES
Used as an article component:	NO
Repackaging:	NO
As a process impurity:	YES
Used as a chemical processing aid:	NO
Used as a manufacturing aid:	NO
Ancillary or other use:	YES
Maximum amount on site:	07
Fugitive air emissions - total release pounds:	59
Fugitive air emissions - total release range code:	Not reported
Total fugitive air emissions:	59
Fugitive air emissions - basis of estimate:	Mass Balance Calculations
Stack air emissions - release pounds:	420
Stack air emissions - release range code:	Not reported
Total stack air emissions:	420
Stack air emissions - basis of estimate:	Other

Map ID  
Direction  
Distance  
Elevation

MAP FINDINGS

Site

Database(s)

EDR ID Number  
EPA ID Number

**TORRANCE REFINING COMPANY LLC (Continued)**

**1000253665**

Total air emissions:	479
Discharges to stream a - stream name:	NA
Total discharges to stream a:	0
Discharges to stream A - basis of estimate:	Not reported
Discharges to stream a - % from stormwater:	Not reported
Discharges to stream b - stream name:	Not reported
Total discharges to stream b:	Not reported
Discharges to stream B - basis of estimate:	Not reported
Discharges to stream b - % from stormwater:	Not reported
Discharges to stream c - stream name:	Not reported
Total discharges to stream c:	Not reported
Discharges to stream C - basis of estimate:	Not reported
Discharges to stream c - % from stormwater:	Not reported
Discharges to stream d - stream name:	Not reported
Total discharges to stream d:	Not reported
Discharges to stream D - basis of estimate:	Not reported
Discharges to stream d - % from stormwater:	Not reported
Discharges to stream e - stream name:	Not reported
Total discharges to stream e:	Not reported
Discharges to stream E - basis of estimate:	Not reported
Discharges to stream e - % from stormwater:	Not reported
Discharges to stream f - stream name:	Not reported
Total discharges to stream f:	Not reported
Discharges to stream F - basis of estimate:	Not reported
Discharges to stream f - % from stormwater:	Not reported
Discharges to stream g - stream name:	Not reported
Total discharges to stream g:	Not reported
Discharges to stream G - basis of estimate:	Not reported
Discharges to stream g - % from stormwater:	Not reported
Total number of receiving streams:	0
Total surface water discharge:	0
Total on-site underground inj - pounds:	Not reported
On-site underground inj - basis of estimate:	Not reported
Total on-site ugrnd inj to cl i wells - pounds:	0
On-site underground inj to c1 i wells - basis of estimate:	Not reported
Total on-site ugrnd inj to cl ii-v wells - pounds:	0
On-site ugrnd inj to cl ii-v wells - basis of estimate:	Not reported
Total on-site underground injection:	0
Total on-site landfills:	Not reported
On-site landfills - basis of estimate:	Not reported
Total on-site RCRA subtitle c landfills:	0
On-site RCRA subtitle c landfills - basis of estimate:	Not reported
Total other on-site landfills:	0
Other landfills - basis of estimate:	Not reported
Total on-site land treatment:	0
Land trtmt/appl farming - basis of estimate:	Not reported
Total surface impoundments:	0
Surface impoundment - basis of estimate:	Not reported
Total RCRA c surface impoundments:	0
RCRA c Surface impoundment - basis of estimate:	Not reported
Total other surface impoundments:	0
Other surface impoundment - basis of estimate:	Other
Total other disposal:	0
Other disposal - basis of estimate:	Other
Total on-site land releases:	0
Total on-site releases:	479
Off-site - POTW releases:	1280



Map ID  
 Direction  
 Distance  
 Elevation

MAP FINDINGS

Site

Database(s)

EDR ID Number  
 EPA ID Number

**TORRANCE REFINING COMPANY LLC (Continued)**

**1000253665**

Off-site - storage only:	0
Off-site - solidification/stabilization - metals:	0
Off-site - wastewater treatment release - metals:	0
Off-site - solidification/stabilization - release - metals:	0
Off-site - wastewater treatment - metals:	0
Off-site - underground injection:	0
Off-site - underground injection - class 1 wells:	0
Off-site - underground injection - class ii-v wells:	0
Off-site - landfills/disposal surface impoundments:	0
Off-site - surface impoundment:	0
Off-site - RCRA subtitle c surface impoundments:	0
Off-site - other surface impoundments:	0
Off-site - other landfills:	0
Off-site - RCRA subtitle c landfills:	100
Off-site - disposal - land treatment:	0
Off-site - disposal - other land disposal:	0
Off-site - disposal - other off-site management:	0
Off-site - disposal - transfer to waste broker:	0
Off-site - disposal - unknown:	0
Total transferred off site for disposal:	100
Off-site - recycling - solvents/organics recovery:	0
Off-site - recycling -metals recovery:	0
Off-site - recycling - other reuse or recovery:	0
Off-site - recycling - acid regeneration:	0
Off-site - recycling - transfer to waste broker:	0
Total transferred off site for recycling:	0
Off-site - energy recovery:	0
Off-site - transfer to waste broker for energy recovery:	0
Total transferred off site for energy recovery:	0
Off-site - POTW treatment:	2720
Off-site - solidification/stabilization treatment - non metals:	0
Off-site -incineration/thermal treatment:	4
Off-site - incineration/insignificant heat value:	0
Off-site - wastewater treatment - non-metals:	0
Off-site - other waste treatment:	0
Off-site - transfer to waste broker - waste treatment:	0
Total transferred off site for treatment:	2724
Off-site - transfer to waste broker:	0
Total transferred off site for further waste management:	2824
Total POTW transfer:	4000
Energy recovery on site current year:	0
Recycled on site current year:	0
Treated on site current year:	1500
Total on-site waste management:	1500
On-site energy recovery method 1:	Not Applicable
On-site energy recovery method 2:	Not reported
On-site energy recovery method 3:	Not reported
On-site energy recovery method 4:	Not reported
On-site recycling processes method 1:	Not Applicable
On-site recycling processes method 2:	Not reported
On-site recycling processes method 3:	Not reported
On-site recycling processes method 4:	Not reported
On-site recycling processes method 5:	Not reported
On-site recycling processes method 6:	Not reported
On-site recycling processes method 7:	Not reported

Map ID  
 Direction  
 Distance  
 Elevation

MAP FINDINGS

Site

Database(s)

EDR ID Number  
 EPA ID Number

**TORRANCE REFINING COMPANY LLC (Continued)**

**1000253665**

Detailed Source Reduction Activities and Methods:

Document control number:	1317216316226
Cas number:	000075150
Chemical name:	CARBON DISULFIDE
Classification:	TRI
Unit of measure:	Pounds
On-site limited releases - prior year:	0
On-site limited releases - current year:	0
On-site limited releases - following year:	0
On-site limited releases - 2nd-following year:	0
Other on-site releases - prior year:	80
Other on-site releases - current year:	83
Other on-site releases - following year:	83
Other on-site releases - 2nd-following year:	83
Off-site limited releases - prior year:	0
Off-site limited releases - current year:	0
Off-site limited releases - following year:	0
Off-site limited releases - 2nd-following year:	0
Other off-site releases - previous year:	0
Other off-site releases - current year:	0
Other off-site releases - following year:	0
Other off-site releases - 2nd-following year:	0
Energy recovery on site prior year:	0
Energy recovery on site current year:	0
Energy recovery on site following year:	0
Energy recovery on site 2nd-following year:	0
Energy recovery off site prior year:	0
Energy recovery off site current year:	0
Energy recovery off site following year:	0
Energy recovery off site 2nd-following year:	0
Quantity recycled on site prior year:	0
Quantity recycled on site current year:	0
Quantity recycled on site following year:	0
Quantity recycled on site 2nd-following year:	0
Quantity recycled off site prior year:	0
Quantity recycled off site current year:	0
Quantity recycled off site following year:	0
Quantity recycled off site 2nd-following year:	0
Quantity treated on site prior year:	2400
Quantity treated on site current year:	2900
Quantity treated on site following year:	2900
Quantity treated on site 2nd-following year:	2900
Quantity treated off site prior year:	480
Quantity treated off site current year:	480
Quantity treated off site following year:	480
Quantity treated off site 2nd-following year:	480
Catastrophic releases or other one-time events:	Not reported
Prod ratio/activity index:	1
Prod ratio or activity:	PRODUCTION
1st source reduction activity:	NA-NA
1st source reduction activity id method - code 1:	Not reported
1st source reduction activity id method - code 1 description:	Not reported
1st source reduction activity id method - code 2:	Not reported
1st source reduction activity id method - code 2 description:	Not reported
1st source reduction activity id method - code 3:	Not reported
1st source reduction activity id method - code 3 description:	Not reported
Est annual reduction - 1st source reduction activity - code:	Not reported

Map ID  
Direction  
Distance  
Elevation

MAP FINDINGS

Site

Database(s)

EDR ID Number  
EPA ID Number

**TORRANCE REFINING COMPANY LLC (Continued)**

**1000253665**

Est annual reduction - 1st source reduction activity - desc: Not reported  
2nd source reduction activity code: Not reported  
2nd source reduction activity description: Not reported  
2nd source reduction activity id method - code 1: Not reported  
2nd source reduction activity id method - code 1 description: Not reported  
2nd source reduction activity id method - code 2: Not reported  
2nd source reduction activity id method - code 2 description: Not reported  
2nd source reduction activity id method - code 3: Not reported  
2nd source reduction activity id method - code 3 description: Not reported  
Est annual reduction - 2nd source reduction activity - code: Not reported  
Est annual reduction - 2nd source reduction activity - desc: Not reported  
3rd source reduction activity code: Not reported  
3rd source reduction activity description: Not reported  
3rd source reduction activity id method - code 1: Not reported  
3rd source reduction activity id method - code 1 description: Not reported  
3rd source reduction activity id method - code 2: Not reported  
3rd source reduction activity id method - code 2 description: Not reported  
3rd source reduction activity id method - code 3: Not reported  
3rd source reduction activity id method - code 3 description: Not reported  
Est annual reduction - 3rd source reduction activity - code: Not reported  
Est annual reduction - 3rd source reduction activity - desc: Not reported  
4th source reduction activity code: Not reported  
4th source reduction activity description: Not reported  
4th source reduction activity id method ? code 1: Not reported  
4th source reduction activity id method - code 1 description: Not reported  
4th source reduction activity id method - code 2: Not reported  
4th source reduction activity id method - code 2 description: Not reported  
4th source reduction activity id method - code 3: Not reported  
4th source reduction activity id method ? code 3 description: Not reported  
Est annual reduction - 4th source reduction activity - code: Not reported  
Est annual reduction - 4th source reduction activity- desc: Not reported

Detailed On-site Waste Treatment Methods and Efficiency:

Document control number: 1317216316479  
Cas number: 001330207  
Chemical name: XYLENE (MIXED ISOMERS)  
Classification: TRI  
Unit of measure: Pounds  
Stream 1 - waste stream code: Gaseous  
Stream 1 - trtmt method - sequence 1: Flare  
Stream 1 - trtmt method - sequence 2: Not reported  
Stream 1 - trtmt method - sequence 3: Not reported  
Stream 1 - trtmt method - sequence 4: Not reported  
Stream 1 - trtmt method - sequence 5: Not reported  
Stream 1 - trtmt method - sequence 6: Not reported  
Stream 1 - trtmt method - sequence 7: Not reported  
Stream 1 - trtmt method - sequence 8: Not reported  
Stream 1 - based on operating data: NO  
Stream 2 - waste stream code: Gaseous  
Stream 2 - trtmt method - sequence 1: Scrubber  
Stream 2 - trtmt method - sequence 2: Adsorption  
Stream 2 - trtmt method - sequence 3: Not reported  
Stream 2 - trtmt method - sequence 4: Not reported  
Stream 2 - trtmt method - sequence 5: Not reported  
Stream 2 - trtmt method - sequence 6: Not reported  
Stream 2 - trtmt method - sequence 7: Not reported  
Stream 2 - trtmt method - sequence 8: Not reported

Map ID  
Direction  
Distance  
Elevation

MAP FINDINGS

Site

Database(s)

EDR ID Number  
EPA ID Number

**TORRANCE REFINING COMPANY LLC (Continued)**

**1000253665**

Stream 2 - based on operating data:	NO
Stream 3 - waste stream code:	Gaseous
Stream 3 - trtmt method - sequence 1:	Adsorption
Stream 3 - trtmt method - sequence 3:	Not reported
Stream 3 - trtmt method - sequence 3:	Not reported
Stream 3 - trtmt method - sequence 4:	Not reported
Stream 3 - trtmt method - sequence 5:	Not reported
Stream 3 - trtmt method - sequence 6:	Not reported
Stream 3 - trtmt method - sequence 7:	Not reported
Stream 3 - trtmt method - sequence 8:	Not reported
Stream 3 - based on operating data:	NO
Stream 4 - waste stream code:	Gaseous
Stream 4 - trtmt method - sequence 1:	Other Air Emission Treatment
Stream 4 - trtmt method - sequence 2:	Not reported
Stream 4 - trtmt method - sequence 3:	Not reported
Stream 4 - trtmt method - sequence 4:	Not reported
Stream 4 - trtmt method - sequence 5:	Not reported
Stream 4 - trtmt method - sequence 6:	Not reported
Stream 4 - trtmt method - sequence 7:	Not reported
Stream 4 - trtmt method - sequence 8:	Not reported
Stream 4 - based on operating data:	NO
Stream 5 - waste stream code:	Gaseous
Stream 5 - trtmt method - sequence 1:	Incineration--thermal destruction other than use as a fuel H071 Chemical reduction with or without precipitation
Stream 5 - trtmt method - sequence 2:	Not reported
Stream 5 - trtmt method - sequence 3:	Not reported
Stream 5 - trtmt method - sequence 4:	Not reported
Stream 5 - trtmt method - sequence 5:	Not reported
Stream 5 - trtmt method - sequence 6:	Not reported
Stream 5 - trtmt method - sequence 7:	Not reported
Stream 5 - trtmt method - sequence 8:	Not reported
Stream 5 - based on operating data:	NO

Details of Off-site Transfers:

Document control number:	1317216316190
Cas number:	007664417
Chemical name:	AMMONIA
Classification:	TRI
Unit of measure:	Pounds
Offsite RCRA id nr:	NVT330010000
Offsite transfer sequence number:	2
Offsite name:	US ECOLOGY NEVADA INC
Offsite street address:	HIGHWAY 95
Offsite City,State,Zip:	BEATTY, NV 89003
Offsite county:	NYE
Offsite province:	Not reported
Offsite country id:	Not reported
Offsite control:	NO
Offsite storage only m10 lbs:	0
Offsite storage only m10 boe:	Not reported
Offsite solidification/stabilization (metals) m41 lbs:	0
Offsite solidification/stabilization (metals) m41 boe:	Not reported
Offsite wastewater trtmt (metals) m62 lbs:	0
Offsite wastewater trtmt (metals) m62 boe:	Not reported
Offsite solidification/ stabilization m40 metal lbs:	0
Offsite solidification/ stabilization m40 metal boe:	Not reported
Offsite wastewater trtmt - metals m61 metal lbs:	0

Map ID  
 Direction  
 Distance  
 Elevation

MAP FINDINGS

Site

Database(s)

EDR ID Number  
 EPA ID Number

**TORRANCE REFINING COMPANY LLC (Continued)**

**1000253665**

Offsite wastewater trtmt - metals m61 metal boe:	Not reported
Offsite ugrnd inj m71 lbs:	0
Offsite ugrnd inj m71 boe:	Not reported
Offsite offsite ugrnd inj (class i wells) m81 lbs:	0
Offsite offsite ugrnd inj (class i wells) m81 boe:	Not reported
Offsite ugrnd inj (class ii- v wells) m82 lbs:	0
Offsite ugrnd inj (class ii- v wells) m82 boe:	Not reported
Offsite landfills/disposal surface impoundment m72 lbs:	0
Offsite landfills/disposal surface impoundment m72 boe:	Not reported
Offsite surface impoundment m63 lbs:	0
Offsite surface impoundment m63 boe:	Not reported
Offsite RCRA subtitle c surface impoundment m66 lbs:	0
Offsite RCRA subtitle c surface impoundment m66 boe:	Not reported
Offsite other surface impoundment m67 lbs:	0
Offsite other surface impoundment m67 boe:	Not reported
Offsite other landfills m64 lbs:	0
Offsite other landfills m64 boe:	Not reported
Offsite RCRA subtitle c landfillsm65 lbs:	0
Offsite RCRA subtitle c landfillsm65 boe:	M2
Offsite land treatment m73 lbs:	0
Offsite land treatment m73 boe:	Not reported
Offsite other land disposal m79 lbs:	0
Offsite other land disposal m79 boe:	Not reported
Offsite other off-site mgmt m90 lbs:	0
Offsite other off-site mgmt m90 boe:	Not reported
Offsite transfer to waste broker for disposal m94 lbs:	0
Offsite transfer to waste broker for disposal m94 boe:	Not reported
Offsite disposal unknown m99 lbs:	0
Offsite disposal unknown m99 boe:	Not reported
Total amount transferred offsite for disposal:	0
Offsite solvents/organics recovery m20 lbs:	0
Offsite solvents/organics recovery m20 boe:	Not reported
Offsite metals recovery m24 lbs:	0
Offsite metals recovery m24 boe:	Not reported
Offsite other reuse or recovery m26 lbs:	0
Offsite other reuse or recovery m26 boe:	Not reported
Offsite acid regeneration m28 lbs:	0
Offsite acid regeneration m28 boe:	Not reported
Offsite transfer to waste broker for recycling m93 lbs:	0
Offsite transfer to waste broker for recycling m93 boe:	Not reported
Total amount transferred offsite for recycling:	0
Offsite energy recovery m56 lbs:	0
Offsite energy recovery m56 boe:	Not reported
Offsite transfer to waste broker for energy recovery m92 lbs:	0
Offsite transfer to waste broker for energy recovery m92 boe:	Not reported
Total amount transferred offsite for energy recovery:	0
Offsite solidification/stabilization treatment m40 non-metal lbs:	0
Offsite solidification/stabilization treatment m40 non-metal boe:	Not reported
Offsite incineration/thermal treatment m50 lbs:	0
Offsite incineration/thermal treatment m50 boe:	Not reported
Offsite incineration/insignificant fuel value m54 lbs:	0
Offsite incineration/insignificant fuel value m54 boe:	Not reported
Offsite wastewater trtmt ? non-metals m61 lbs:	0
Offsite wastewater trtmt ? non-metals m61 boe:	Not reported
Offsite other waste treatment m69 lbs:	0
Offsite other waste treatment m69 boe:	Not reported
Offsite transfer to waste broker for waste treatment m95 lbs:	0

Map ID  
Direction  
Distance  
Elevation

MAP FINDINGS

Site

Database(s)

EDR ID Number  
EPA ID Number

**TORRANCE REFINING COMPANY LLC (Continued)**

**1000253665**

Offsite transfer to waste broker for waste treatment m95 boe: Not reported  
Total amount transferred offsite for treatment: 0

Details of Transfers to Publicly Owned Treatment Works:

Document control number: 1317216316481  
Cas number: N982  
Chemical name: ZINC COMPOUNDS  
Classification: TRI  
Unit of measure: Pounds  
POTW loc number: 1  
POTW name: LA COUNTY SANITATION DISTRICT  
POTW address: 24501 SOUTH FIGUEROA STREET  
POTW City,State,Zip: CARSON, CA 907456311  
POTW county: LOS ANGELES  
Transfer range code: Not reported  
Total transfer: 2800  
Quantity transferred: 2800  
Basis of estimate: M2  
Discharges to water streams: Not reported  
Discharges to water streams - basis of estimate: Not reported  
Discharges to other activities: Not reported  
Discharges to other activities - basis of estimate: Not reported  
Released to air: Not reported  
Released to air - basis of estimate: Not reported  
Sludge to disposal: Not reported  
Sludge to disposal - basis of estimate: Not reported  
Sludge to incineration - metals: Not reported  
Sludge to incineration - metals - basis of estimate: Not reported  
Sludge to agricultural applications: Not reported  
Sludge to agricultural applications - basis of estimate: Not reported  
Other or unknown disposal: Not reported  
Other or unknown disposal - basis of estimate: Not reported  
Total released: Not reported  
Other or unknown treatment: Not reported  
Other or unknown treatment - basis of estimate: Not reported  
Sludge to incineration - nonmetals: Not reported  
Sludge to incineration - nonmetals - basis of estimate: Not reported  
Total treated: Not reported

TRI ID: 90509MBLLC3700W  
Cas number: 000074908  
Chemical name: HYDROGEN CYANIDE  
Classification: TRI  
Unit of measure: Pounds  
Metal ind: NO  
Revision code 1: Not reported  
Revision code 2: Not reported  
Produce the chemical: YES  
Import the chemical: NO  
On-site use of the chemical: NO  
Sale or distribution of the chemical: NO  
As a byproduct: YES  
As a manufactured impurity: NO  
Used as a reactant: NO  
Added as a formulation component: NO  
Used as an article component: NO

Map ID  
Direction  
Distance  
Elevation

MAP FINDINGS

Site

Database(s)

EDR ID Number  
EPA ID Number

**TORRANCE REFINING COMPANY LLC (Continued)**

**1000253665**

Repackaging:	NO
As a process impurity:	NO
Used as a chemical processing aid:	NO
Used as a manufacturing aid:	NO
Ancillary or other use:	NO
Maximum amount on site:	01
Fugitive air emissions - total release pounds:	NA
Fugitive air emissions - total release range code:	Not reported
Total fugitive air emissions:	0
Fugitive air emissions - basis of estimate:	Not reported
Stack air emissions - release pounds:	110000
Stack air emissions - release range code:	Not reported
Total stack air emissions:	110000
Stack air emissions - basis of estimate:	Periodic/Random Monotoning Data
Total air emissions:	110000
Discharges to stream a - stream name:	NA
Total discharges to stream a:	0
Discharges to stream A - basis of estimate:	Not reported
Discharges to stream a - % from stormwater:	Not reported
Discharges to stream b - stream name:	Not reported
Total discharges to stream b:	Not reported
Discharges to stream B - basis of estimate:	Not reported
Discharges to stream b - % from stormwater:	Not reported
Discharges to stream c - stream name:	Not reported
Total discharges to stream c:	Not reported
Discharges to stream C - basis of estimate:	Not reported
Discharges to stream c - % from stormwater:	Not reported
Discharges to stream d - stream name:	Not reported
Total discharges to stream d:	Not reported
Discharges to stream D - basis of estimate:	Not reported
Discharges to stream d - % from stormwater:	Not reported
Discharges to stream e - stream name:	Not reported
Total discharges to stream e:	Not reported
Discharges to stream E - basis of estimate:	Not reported
Discharges to stream e - % from stormwater:	Not reported
Discharges to stream f - stream name:	Not reported
Total discharges to stream f:	Not reported
Discharges to stream F - basis of estimate:	Not reported
Discharges to stream f - % from stormwater:	Not reported
Discharges to stream g - stream name:	Not reported
Total discharges to stream g:	Not reported
Discharges to stream G - basis of estimate:	Not reported
Discharges to stream g - % from stormwater:	Not reported
Total number of receiving streams:	0
Total surface water discharge:	0
Total on-site underground inj - pounds:	Not reported
On-site underground inj - basis of estimate:	Not reported
Total on-site ugrnd inj to cl i wells - pounds:	0
On-site underground inj to c1 i wells - basis of estimate:	Not reported
Total on-site ugrnd inj to cl ii-v wells - pounds:	0
On-site ugrnd inj to cl ii-v wells - basis of estimate:	Not reported
Total on-site underground injection:	0
Total on-site landfills:	Not reported
On-site landfills - basis of estimate:	Not reported
Total on-site RCRA subtitle c landfills:	0
On-site RCRA subtitle c landfills - basis of estimate:	Not reported
Total other on-site landfills:	0

Map ID  
Direction  
Distance  
Elevation

MAP FINDINGS

Site

Database(s)

EDR ID Number  
EPA ID Number

**TORRANCE REFINING COMPANY LLC (Continued)**

**1000253665**

Other landfills - basis of estimate:	Not reported
Total on-site land treatment:	0
Land trtmt/appl farming - basis of estimate:	Not reported
Total surface impoundments:	0
Surface impoundment - basis of estimate:	Not reported
Total RCRA c surface impoundments:	0
RCRA c Surface impoundment - basis of estimate:	Not reported
Total other surface impoundments:	0
Other surface impoundment - basis of estimate:	Other
Total other disposal:	0
Other disposal - basis of estimate:	Other
Total on-site land releases:	0
Total on-site releases:	110000
Off-site - POTW releases:	0
Off-site - storage only:	0
Off-site - solidification/stabilization - metals:	0
Off-site - wastewater treatment release - metals:	0
Off-site - solidification/stablization - release - metals:	0
Off-site - wastewater treatment - metals:	0
Off-site - underground injection:	0
Off-site - underground injection - class 1 wells:	0
Off-site - underground injection - class ii-v wells:	0
Off-site - landfills/disposal surface impoundments:	0
Off-site - surface impoundment:	0
Off-site - RCRA subtitle c surface impoundments:	0
Off-site - other surface impoundments:	0
Off-site - other landfills:	0
Off-site - RCRA subtitle c landfills:	0
Off-site - disposal - land treatment:	0
Off-site - disposal - other land disposal:	0
Off-site - disposal - other off-site management:	0
Off-site - disposal - transfer to waste broker:	0
Off-site - disposal - unknown:	0
Total transferred off site for disposal:	0
Off-site - recycling - solvents/organics recovery:	0
Off-site - recycling -metals recovery:	0
Off-site - recycling - other reuse or recovery:	0
Off-site - recycling - acid regeneration:	0
Off-site - recycling - transfer to waste broker:	0
Total transferred off site for recycling:	0
Off-site - energy recovery:	0
Off-site - transfer to waste broker for energy recovery:	0
Total transferred off site for energy recovery:	0
Off-site - POTW treatment:	830
Off-site - solidification/stabilization treatment - non metals:	0
Off-site -incineration/thermal treatment:	0
Off-site - incineration/insignificant heat value:	0
Off-site - wastewater treatment - non-metals:	0
Off-site - other waste treatment:	0
Off-site - transfer to waste broker - waste treatment:	0
Total transferred off site for treatment:	830
Off-site - transfer to waste broker:	0
Total transferred off site for further waste management:	830
Total POTW transfer:	830
Energy recovery on site current year:	0
Recycled on site current year:	0
Treated on site current year:	0



Map ID  
 Direction  
 Distance  
 Elevation

MAP FINDINGS

Site

Database(s)

EDR ID Number  
 EPA ID Number

**TORRANCE REFINING COMPANY LLC (Continued)**

**1000253665**

Total on-site waste management:	0
On-site energy recovery method 1:	Not Applicable
On-site energy recovery method 2:	Not reported
On-site energy recovery method 3:	Not reported
On-site energy recovery method 4:	Not reported
On-site recycling processes method 1:	Not Applicable
On-site recycling processes method 2:	Not reported
On-site recycling processes method 3:	Not reported
On-site recycling processes method 4:	Not reported
On-site recycling processes method 5:	Not reported
On-site recycling processes method 6:	Not reported
On-site recycling processes method 7:	Not reported

Detailed Source Reduction Activities and Methods:

Document control number:	1317216316226
Cas number:	000075150
Chemical name:	CARBON DISULFIDE
Classification:	TRI
Unit of measure:	Pounds
On-site limited releases - prior year:	0
On-site limited releases - current year:	0
On-site limited releases - following year:	0
On-site limited releases - 2nd-following year:	0
Other on-site releases - prior year:	80
Other on-site releases - current year:	83
Other on-site releases - following year:	83
Other on-site releases - 2nd-following year:	83
Off-site limited releases - prior year:	0
Off-site limited releases - current year:	0
Off-site limited releases - following year:	0
Off-site limited releases - 2nd-following year:	0
Other off-site releases - previous year:	0
Other off-site releases - current year:	0
Other off-site releases - following year:	0
Other off-site releases - 2nd-following year:	0
Energy recovery on site prior year:	0
Energy recovery on site current year:	0
Energy recovery on site following year:	0
Energy recovery on site 2nd-following year:	0
Energy recovery off site prior year:	0
Energy recovery off site current year:	0
Energy recovery off site following year:	0
Energy recovery off site 2nd-following year:	0
Quantity recycled on site prior year:	0
Quantity recycled on site current year:	0
Quantity recycled on site following year:	0
Quantity recycled on site 2nd-following year:	0
Quantity recycled off site prior year:	0
Quantity recycled off site current year:	0
Quantity recycled off site following year:	0
Quantity recycled off site 2nd-following year:	0
Quantity treated on site prior year:	2400
Quantity treated on site current year:	2900
Quantity treated on site following year:	2900
Quantity treated on site 2nd-following year:	2900
Quantity treated off site prior year:	480
Quantity treated off site current year:	480

Map ID  
Direction  
Distance  
Elevation

MAP FINDINGS

Site

Database(s)

EDR ID Number  
EPA ID Number

**TORRANCE REFINING COMPANY LLC (Continued)**

**1000253665**

Quantity treated off site following year: 480  
Quantity treated off site 2nd-following year: 480  
Catastrophic releases or other one-time events: Not reported  
Prod ratio/activity index: 1  
Prod ratio or activity: PRODUCTION  
1st source reduction activity: NA-NA  
1st source reduction activity id method - code 1: Not reported  
1st source reduction activity id method - code 1 description: Not reported  
1st source reduction activity id method - code 2: Not reported  
1st source reduction activity id method - code 2 description: Not reported  
1st source reduction activity id method - code 3: Not reported  
1st source reduction activity id method - code 3 description: Not reported  
Est annual reduction - 1st source reduction activity - code: Not reported  
Est annual reduction - 1st source reduction activity - desc: Not reported  
2nd source reduction activity code: Not reported  
2nd source reduction activity description: Not reported  
2nd source reduction activity id method - code 1: Not reported  
2nd source reduction activity id method - code 1 description: Not reported  
2nd source reduction activity id method - code 2: Not reported  
2nd source reduction activity id method - code 2 description: Not reported  
2nd source reduction activity id method - code 3: Not reported  
2nd source reduction activity id method - code 3 description: Not reported  
Est annual reduction - 2nd source reduction activity - code: Not reported  
Est annual reduction - 2nd source reduction activity - desc: Not reported  
3rd source reduction activity code: Not reported  
3rd source reduction activity description: Not reported  
3rd source reduction activity id method - code 1: Not reported  
3rd source reduction activity id method - code 1 description: Not reported  
3rd source reduction activity id method - code 2: Not reported  
3rd source reduction activity id method - code 2 description: Not reported  
3rd source reduction activity id method - code 3: Not reported  
3rd source reduction activity id method - code 3 description: Not reported  
Est annual reduction - 3rd source reduction activity - code: Not reported  
Est annual reduction - 3rd source reduction activity - desc: Not reported  
4th source reduction activity code: Not reported  
4th source reduction activity description: Not reported  
4th source reduction activity id method ? code 1: Not reported  
4th source reduction activity id method - code 1 description: Not reported  
4th source reduction activity id method - code 2: Not reported  
4th source reduction activity id method - code 2 description: Not reported  
4th source reduction activity id method - code 3: Not reported  
4th source reduction activity id method ? code 3 description: Not reported  
Est annual reduction - 4th source reduction activity - code: Not reported  
Est annual reduction - 4th source reduction activity- desc: Not reported

**Detailed On-site Waste Treatment Methods and Efficiency:**

Document control number: 1317216316479  
Cas number: 001330207  
Chemical name: XYLENE (MIXED ISOMERS)  
Classification: TRI  
Unit of measure: Pounds  
Stream 1 - waste stream code: Gaseous  
Stream 1 - trtmt method - sequence 1: Flare  
Stream 1 - trtmt method - sequence 2: Not reported  
Stream 1 - trtmt method - sequence 3: Not reported  
Stream 1 - trtmt method - sequence 4: Not reported  
Stream 1 - trtmt method - sequence 5: Not reported

Map ID  
 Direction  
 Distance  
 Elevation

MAP FINDINGS

Site

Database(s)

EDR ID Number  
 EPA ID Number

**TORRANCE REFINING COMPANY LLC (Continued)**

**1000253665**

Stream 1 - trtmt method - sequence 6:	Not reported
Stream 1 - trtmt method - sequence 7:	Not reported
Stream 1 - trtmt method - sequence 8:	Not reported
Stream 1 - based on operating data:	NO
Stream 2 - waste stream code:	Gaseous
Stream 2 - trtmt method - sequence 1:	Scrubber
Stream 2 - trtmt method - sequence 2:	Adsorption
Stream 2 - trtmt method - sequence 3:	Not reported
Stream 2 - trtmt method - sequence 4:	Not reported
Stream 2 - trtmt method - sequence 5:	Not reported
Stream 2 - trtmt method - sequence 6:	Not reported
Stream 2 - trtmt method - sequence 7:	Not reported
Stream 2 - trtmt method - sequence 8:	Not reported
Stream 2 - based on operating data:	NO
Stream 3 - waste stream code:	Gaseous
Stream 3 - trtmt method - sequence 1:	Adsorption
Stream 3 - trtmt method - sequence 3:	Not reported
Stream 3 - trtmt method - sequence 3:	Not reported
Stream 3 - trtmt method - sequence 4:	Not reported
Stream 3 - trtmt method - sequence 5:	Not reported
Stream 3 - trtmt method - sequence 6:	Not reported
Stream 3 - trtmt method - sequence 7:	Not reported
Stream 3 - trtmt method - sequence 8:	Not reported
Stream 3 - based on operating data:	NO
Stream 4 - waste stream code:	Gaseous
Stream 4 - trtmt method - sequence 1:	Other Air Emission Treatment
Stream 4 - trtmt method - sequence 2:	Not reported
Stream 4 - trtmt method - sequence 3:	Not reported
Stream 4 - trtmt method - sequence 4:	Not reported
Stream 4 - trtmt method - sequence 5:	Not reported
Stream 4 - trtmt method - sequence 6:	Not reported
Stream 4 - trtmt method - sequence 7:	Not reported
Stream 4 - trtmt method - sequence 8:	Not reported
Stream 4 - based on operating data:	NO
Stream 5 - waste stream code:	Gaseous
Stream 5 - trtmt method - sequence 1:	Incineration--thermal destruction other than use as a fuel H071 Chemical reduction with or without precipitation
Stream 5 - trtmt method - sequence 2:	Not reported
Stream 5 - trtmt method - sequence 3:	Not reported
Stream 5 - trtmt method - sequence 4:	Not reported
Stream 5 - trtmt method - sequence 5:	Not reported
Stream 5 - trtmt method - sequence 6:	Not reported
Stream 5 - trtmt method - sequence 7:	Not reported
Stream 5 - trtmt method - sequence 8:	Not reported
Stream 5 - based on operating data:	NO

Details of Off-site Transfers:

Document control number:	1317216316190
Cas number:	007664417
Chemical name:	AMMONIA
Classification:	TRI
Unit of measure:	Pounds
Offsite RCRA id nr:	NVT330010000
Offsite transfer sequence number:	2
Offsite name:	US ECOLOGY NEVADA INC
Offsite street address:	HIGHWAY 95
Offsite City,State,Zip:	BEATTY, NV 89003

Map ID  
Direction  
Distance  
Elevation

MAP FINDINGS

Site

Database(s)

EDR ID Number  
EPA ID Number

**TORRANCE REFINING COMPANY LLC (Continued)**

**1000253665**

Offsite county:	NYE
Offsite province:	Not reported
Offsite country id:	Not reported
Offsite control:	NO
Offsite storage only m10 lbs:	0
Offsite storage only m10 boe:	Not reported
Offsite solidification/stabilization (metals) m41 lbs:	0
Offsite solidification/stabilization (metals) m41 boe:	Not reported
Offsite wastewater trtmt (metals) m62 lbs:	0
Offsite wastewater trtmt (metals) m62 boe:	Not reported
Offsite solidification/ stabilization m40 metal lbs:	0
Offsite solidification/ stabilization m40 metal boe:	Not reported
Offsite wastewater trtmt - metals m61 metal lbs:	0
Offsite wastewater trtmt - metals m61 metal boe:	Not reported
Offsite ugrnd inj m71 lbs:	0
Offsite ugrnd inj m71 boe:	Not reported
Offsite offsite ugrnd inj (class i wells) m81 lbs:	0
Offsite offsite ugrnd inj (class i wells) m81 boe:	Not reported
Offsite ugrnd inj (class ii- v wells) m82 lbs:	0
Offsite ugrnd inj (class ii- v wells) m82 boe:	Not reported
Offsite landfills/disposal surface impoundment m72 lbs:	0
Offsite landfills/disposal surface impoundment m72 boe:	Not reported
Offsite surface impoundment m63 lbs:	0
Offsite surface impoundment m63 boe:	Not reported
Offsite RCRA subtitle c surface impoundment m66 lbs:	0
Offsite RCRA subtitle c surface impoundment m66 boe:	Not reported
Offsite other surface impoundment m67 lbs:	0
Offsite other surface impoundment m67 boe:	Not reported
Offsite other landfills m64 lbs:	0
Offsite other landfills m64 boe:	Not reported
Offsite RCRA subtitle c landfillsm65 lbs:	0
Offsite RCRA subtitle c landfillsm65 boe:	M2
Offsite land treatment m73 lbs:	0
Offsite land treatment m73 boe:	Not reported
Offsite other land disposal m79 lbs:	0
Offsite other land disposal m79 boe:	Not reported
Offsite other off-site mgmt m90 lbs:	0
Offsite other off-site mgmt m90 boe:	Not reported
Offsite transfer to waste broker for disposal m94 lbs:	0
Offsite transfer to waste broker for disposal m94 boe:	Not reported
Offsite disposal unknown m99 lbs:	0
Offsite disposal unknown m99 boe:	Not reported
Total amount transferred offsite for disposal:	0
Offsite solvents/organics recovery m20 lbs:	0
Offsite solvents/organics recovery m20 boe:	Not reported
Offsite metals recovery m24 lbs:	0
Offsite metals recovery m24 boe:	Not reported
Offsite other reuse or recovery m26 lbs:	0
Offsite other reuse or recovery m26 boe:	Not reported
Offsite acid regeneration m28 lbs:	0
Offsite acid regeneration m28 boe:	Not reported
Offsite transfer to waste broker for recycling m93 lbs:	0
Offsite transfer to waste broker for recycling m93 boe:	Not reported
Total amount transferred offsite for recycling:	0
Offsite energy recovery m56 lbs:	0
Offsite energy recovery m56 boe:	Not reported
Offsite transfer to waste broker for energy recovery m92 lbs:	0

Map ID  
Direction  
Distance  
Elevation

MAP FINDINGS

Site

Database(s)

EDR ID Number  
EPA ID Number

**TORRANCE REFINING COMPANY LLC (Continued)**

**1000253665**

Offsite transfer to waste broker for energy recovery m92 boe: Not reported  
Total amount transferred offsite for energy recovery: 0  
Offsite solidification/stabilization treatment m40 non-metal lbs: 0  
Offsite solidification/stabilization treatment m40 non-metal boe: Not reported  
Offsite incineration/thermal treatment m50 lbs: 0  
Offsite incineration/thermal treatment m50 boe: Not reported  
Offsite incineration/insignificant fuel value m54 lbs: 0  
Offsite incineration/insignificant fuel value m54 boe: Not reported  
Offsite wastewater trtmt ? non-metals m61 lbs: 0  
Offsite wastewater trtmt ? non-metals m61 boe: Not reported  
Offsite other waste treatment m69 lbs: 0  
Offsite other waste treatment m69 boe: Not reported  
Offsite transfer to waste broker for waste treatment m95 lbs: 0  
Offsite transfer to waste broker for waste treatment m95 boe: Not reported  
Total amount transferred offsite for treatment: 0

Details of Transfers to Publicly Owned Treatment Works:

Document control number: 1317216316481  
Cas number: N982  
Chemical name: ZINC COMPOUNDS  
Classification: TRI  
Unit of measure: Pounds  
POTW loc number: 1  
POTW name: LA COUNTY SANITATION DISTRICT  
POTW address: 24501 SOUTH FIGUEROA STREET  
POTW City,State,Zip: CARSON, CA 907456311  
POTW county: LOS ANGELES  
Transfer range code: Not reported  
Total transfer: 2800  
Quantity transferred: 2800  
Basis of estimate: M2  
Discharges to water streams: Not reported  
Discharges to water streams - basis of estimate: Not reported  
Discharges to other activities: Not reported  
Discharges to other activities - basis of estimate: Not reported  
Released to air: Not reported  
Released to air - basis of estimate: Not reported  
Sludge to disposal: Not reported  
Sludge to disposal - basis of estimate: Not reported  
Sludge to incineration - metals: Not reported  
Sludge to incineration - metals - basis of estimate: Not reported  
Sludge to agricultural applications: Not reported  
Sludge to agricultural applications - basis of estimate: Not reported  
Other or unknown disposal: Not reported  
Other or unknown disposal - basis of estimate: Not reported  
Total released: Not reported  
Other or unknown treatment: Not reported  
Other or unknown treatment - basis of estimate: Not reported  
Sludge to incineration - nonmetals: Not reported  
Sludge to incineration - nonmetals - basis of estimate: Not reported  
Total treated: Not reported

TRI ID: 90509MBLLC3700W  
Cas number: 000078795  
Chemical name: ISOPRENE  
Classification: TRI

Map ID  
Direction  
Distance  
Elevation

MAP FINDINGS

Site

Database(s)

EDR ID Number  
EPA ID Number

**TORRANCE REFINING COMPANY LLC (Continued)**

**1000253665**

Unit of measure:	Pounds
Metal ind:	NO
Revision code 1:	Not reported
Revision code 2:	Not reported
Produce the chemical:	YES
Import the chemical:	NO
On-site use of the chemical:	YES
Sale or distribution of the chemical:	YES
As a byproduct:	NO
As a manufactured impurity:	NO
Used as a reactant:	NO
Added as a formulation component:	YES
Used as an article component:	NO
Repackaging:	NO
As a process impurity:	YES
Used as a chemical processing aid:	NO
Used as a manufacturing aid:	NO
Ancillary or other use:	YES
Maximum amount on site:	04
Fugitive air emissions - total release pounds:	1
Fugitive air emissions - total release range code:	Not reported
Total fugitive air emissions:	1
Fugitive air emissions - basis of estimate:	Other
Stack air emissions - release pounds:	8
Stack air emissions - release range code:	Not reported
Total stack air emissions:	8
Stack air emissions - basis of estimate:	Other
Total air emissions:	9
Discharges to stream a - stream name:	NA
Total discharges to stream a:	0
Discharges to stream A - basis of estimate:	Not reported
Discharges to stream a - % from stormwater:	Not reported
Discharges to stream b - stream name:	Not reported
Total discharges to stream b:	Not reported
Discharges to stream B - basis of estimate:	Not reported
Discharges to stream b - % from stormwater:	Not reported
Discharges to stream c - stream name:	Not reported
Total discharges to stream c:	Not reported
Discharges to stream C - basis of estimate:	Not reported
Discharges to stream c - % from stormwater:	Not reported
Discharges to stream d - stream name:	Not reported
Total discharges to stream d:	Not reported
Discharges to stream D - basis of estimate:	Not reported
Discharges to stream d - % from stormwater:	Not reported
Discharges to stream e - stream name:	Not reported
Total discharges to stream e:	Not reported
Discharges to stream E - basis of estimate:	Not reported
Discharges to stream e - % from stormwater:	Not reported
Discharges to stream f - stream name:	Not reported
Total discharges to stream f:	Not reported
Discharges to stream F - basis of estimate:	Not reported
Discharges to stream f - % from stormwater:	Not reported
Discharges to stream g - stream name:	Not reported
Total discharges to stream g:	Not reported
Discharges to stream G - basis of estimate:	Not reported
Discharges to stream g - % from stormwater:	Not reported
Total number of receiving streams:	0

Map ID  
Direction  
Distance  
Elevation

MAP FINDINGS

Site

Database(s)

EDR ID Number  
EPA ID Number

**TORRANCE REFINING COMPANY LLC (Continued)**

**1000253665**

Total surface water discharge:	0
Total on-site underground inj - pounds:	Not reported
On-site underground inj - basis of estimate:	Not reported
Total on-site ugrnd inj to cl i wells - pounds:	0
On-site underground inj to c1 i wells - basis of estimate:	Not reported
Total on-site ugrnd inj to cl ii-v wells - pounds:	0
On-site ungrnd inj to cl ii-v wells - basis of estimate:	Not reported
Total on-site underground injection:	0
Total on-site landfills:	Not reported
On-site landfills - basis of estimate:	Not reported
Total on-site RCRA subtitle c landfills:	0
On-site RCRA subtitle c landfills - basis of estimate:	Not reported
Total other on-site landfills:	0
Other landfills - basis of estimate:	Not reported
Total on-site land treatment:	0
Land trtmt/appl farming - basis of estimate:	Not reported
Total surface impoundments:	0
Surface impoundment - basis of estimate:	Not reported
Total RCRA c surface impoundments:	0
RCRA c Surface impoundment - basis of estimate:	Not reported
Total other surface impoundments:	0
Other surface impoundment - basis of estimate:	Other
Total other disposal:	0
Other disposal - basis of estimate:	Other
Total on-site land releases:	0
Total on-site releases:	9
Off-site - POTW releases:	0
Off-site - storage only:	0
Off-site - solidification/stabilization - metals:	0
Off-site - wastewater treatment release - metals:	0
Off-site - solidification/stablization - release - metals:	0
Off-site - wastewater treatment - metals:	0
Off-site - underground injection:	0
Off-site - underground injection - class 1 wells:	0
Off-site - underground injection - class ii-v wells:	0
Off-site - landfills/disposal surface impoundments:	0
Off-site - surface impoundment:	0
Off-site - RCRA subtitle c surface impoundments:	0
Off-site - other surface impoundments:	0
Off-site - other landfills:	0
Off-site - RCRA subtitle c landfills:	0
Off-site - disposal - land treatment:	0
Off-site - disposal - other land disposal:	0
Off-site - disposal - other off-site management:	0
Off-site - disposal - transfer to waste broker:	0
Off-site - disposal - unknown:	0
Total transferred off site for disposal:	0
Off-site - recycling - solvents/organics recovery:	0
Off-site - recycling -metals recovery:	0
Off-site - recycling - other reuse or recovery:	0
Off-site - recycling - acid regeneration:	0
Off-site - recycling - transfer to waste broker:	0
Total transferred off site for recycling:	0
Off-site - energy recovery:	0
Off-site - transfer to waste broker for energy recovery:	0
Total transferred off site for energy recovery:	0
Off-site - POTW treatment:	0

Map ID  
 Direction  
 Distance  
 Elevation

MAP FINDINGS

Site

Database(s)

EDR ID Number  
 EPA ID Number

**TORRANCE REFINING COMPANY LLC (Continued)**

**1000253665**

Off-site - solidification/stabilization treatment - non metals:	0
Off-site -incineration/thermal treatment:	0
Off-site - incineration/insignificant heat value:	0
Off-site - wastewater treatment - non-metals:	0
Off-site - other waste treatment:	0
Off-site - transfer to waste broker - waste treatment:	0
Total transferred off site for treatment:	0
Off-site - transfer to waste broker:	0
Total transferred off site for further waste management:	0
Total POTW transfer:	0
Energy recovery on site current year:	0
Recycled on site current year:	0
Treated on site current year:	120
Total on-site waste management:	120
On-site energy recovery method 1:	Not Applicable
On-site energy recovery method 2:	Not reported
On-site energy recovery method 3:	Not reported
On-site energy recovery method 4:	Not reported
On-site recycling processes method 1:	Not Applicable
On-site recycling processes method 2:	Not reported
On-site recycling processes method 3:	Not reported
On-site recycling processes method 4:	Not reported
On-site recycling processes method 5:	Not reported
On-site recycling processes method 6:	Not reported
On-site recycling processes method 7:	Not reported

Detailed Source Reduction Activities and Methods:

Document control number:	1317216316226
Cas number:	000075150
Chemical name:	CARBON DISULFIDE
Classification:	TRI
Unit of measure:	Pounds
On-site limited releases - prior year:	0
On-site limited releases - current year:	0
On-site limited releases - following year:	0
On-site limited releases - 2nd-following year:	0
Other on-site releases - prior year:	80
Other on-site releases - current year:	83
Other on-site releases - following year:	83
Other on-site releases - 2nd-following year:	83
Off-site limited releases - prior year:	0
Off-site limited releases - current year:	0
Off-site limited releases - following year:	0
Off-site limited releases - 2nd-following year:	0
Other off-site releases - previous year:	0
Other off-site releases - current year:	0
Other off-site releases - following year:	0
Other off-site releases - 2nd-following year:	0
Energy recovery on site prior year:	0
Energy recovery on site current year:	0
Energy recovery on site following year:	0
Energy recovery on site 2nd-following year:	0
Energy recovery off site prior year:	0
Energy recovery off site current year:	0
Energy recovery off site following year:	0
Energy recovery off site 2nd-following year:	0
Quantity recycled on site prior year:	0



Map ID  
 Direction  
 Distance  
 Elevation

MAP FINDINGS

Site

Database(s)

EDR ID Number  
 EPA ID Number

**TORRANCE REFINING COMPANY LLC (Continued)**

**1000253665**

Quantity recycled on site current year:	0
Quantity recycled on site following year:	0
Quantity recycled on site 2nd-following year:	0
Quantity recycled off site prior year:	0
Quantity recycled off site current year:	0
Quantity recycled off site following year:	0
Quantity recycled off site 2nd-following year:	0
Quantity treated on site prior year:	2400
Quantity treated on site current year:	2900
Quantity treated on site following year:	2900
Quantity treated on site 2nd-following year:	2900
Quantity treated off site prior year:	480
Quantity treated off site current year:	480
Quantity treated off site following year:	480
Quantity treated off site 2nd-following year:	480
Catastrophic releases or other one-time events:	Not reported
Prod ratio/activity index:	1
Prod ratio or activity:	PRODUCTION
1st source reduction activity:	NA-NA
1st source reduction activity id method - code 1:	Not reported
1st source reduction activity id method - code 1 description:	Not reported
1st source reduction activity id method - code 2:	Not reported
1st source reduction activity id method - code 2 description:	Not reported
1st source reduction activity id method - code 3:	Not reported
1st source reduction activity id method - code 3 description:	Not reported
Est annual reduction - 1st source reduction activity - code:	Not reported
Est annual reduction - 1st source reduction activity - desc:	Not reported
2nd source reduction activity code:	Not reported
2nd source reduction activity description:	Not reported
2nd source reduction activity id method - code 1:	Not reported
2nd source reduction activity id method - code 1 description:	Not reported
2nd source reduction activity id method - code 2:	Not reported
2nd source reduction activity id method - code 2 description:	Not reported
2nd source reduction activity id method - code 3:	Not reported
2nd source reduction activity id method - code 3 description:	Not reported
Est annual reduction - 2nd source reduction activity - code:	Not reported
Est annual reduction - 2nd source reduction activity - desc:	Not reported
3rd source reduction activity code:	Not reported
3rd source reduction activity description:	Not reported
3rd source reduction activity id method - code 1:	Not reported
3rd source reduction activity id method - code 1 description:	Not reported
3rd source reduction activity id method - code 2:	Not reported
3rd source reduction activity id method - code 2 description:	Not reported
3rd source reduction activity id method - code 3:	Not reported
3rd source reduction activity id method - code 3 description:	Not reported
Est annual reduction - 3rd source reduction activity - code:	Not reported
Est annual reduction - 3rd source reduction activity - desc:	Not reported
4th source reduction activity code:	Not reported
4th source reduction activity description:	Not reported
4th source reduction activity id method ? code 1:	Not reported
4th source reduction activity id method - code 1 description:	Not reported
4th source reduction activity id method - code 2:	Not reported
4th source reduction activity id method - code 2 description:	Not reported
4th source reduction activity id method - code 3:	Not reported
4th source reduction activity id method ? code 3 description:	Not reported
Est annual reduction - 4th source reduction activity - code:	Not reported
Est annual reduction - 4th source reduction activity- desc:	Not reported

Map ID  
Direction  
Distance  
Elevation

MAP FINDINGS

Site

Database(s)

EDR ID Number  
EPA ID Number

**TORRANCE REFINING COMPANY LLC (Continued)**

**1000253665**

Detailed On-site Waste Treatment Methods and Efficiency:

Document control number:	1317216316479
Cas number:	001330207
Chemical name:	XYLENE (MIXED ISOMERS)
Classification:	TRI
Unit of measure:	Pounds
Stream 1 - waste stream code:	Gaseous
Stream 1 - trtmt method - sequence 1:	Flare
Stream 1 - trtmt method - sequence 2:	Not reported
Stream 1 - trtmt method - sequence 3:	Not reported
Stream 1 - trtmt method - sequence 4:	Not reported
Stream 1 - trtmt method - sequence 5:	Not reported
Stream 1 - trtmt method - sequence 6:	Not reported
Stream 1 - trtmt method - sequence 7:	Not reported
Stream 1 - trtmt method - sequence 8:	Not reported
Stream 1 - based on operating data:	NO
Stream 2 - waste stream code:	Gaseous
Stream 2 - trtmt method - sequence 1:	Scrubber
Stream 2 - trtmt method - sequence 2:	Adsorption
Stream 2 - trtmt method - sequence 3:	Not reported
Stream 2 - trtmt method - sequence 4:	Not reported
Stream 2 - trtmt method - sequence 5:	Not reported
Stream 2 - trtmt method - sequence 6:	Not reported
Stream 2 - trtmt method - sequence 7:	Not reported
Stream 2 - trtmt method - sequence 8:	Not reported
Stream 2 - based on operating data:	NO
Stream 3 - waste stream code:	Gaseous
Stream 3 - trtmt method - sequence 1:	Adsorption
Stream 3 - trtmt method - sequence 3:	Not reported
Stream 3 - trtmt method - sequence 3:	Not reported
Stream 3 - trtmt method - sequence 4:	Not reported
Stream 3 - trtmt method - sequence 5:	Not reported
Stream 3 - trtmt method - sequence 6:	Not reported
Stream 3 - trtmt method - sequence 7:	Not reported
Stream 3 - trtmt method - sequence 8:	Not reported
Stream 3 - based on operating data:	NO
Stream 4 - waste stream code:	Gaseous
Stream 4 - trtmt method - sequence 1:	Other Air Emission Treatment
Stream 4 - trtmt method - sequence 2:	Not reported
Stream 4 - trtmt method - sequence 3:	Not reported
Stream 4 - trtmt method - sequence 4:	Not reported
Stream 4 - trtmt method - sequence 5:	Not reported
Stream 4 - trtmt method - sequence 6:	Not reported
Stream 4 - trtmt method - sequence 7:	Not reported
Stream 4 - trtmt method - sequence 8:	Not reported
Stream 4 - based on operating data:	NO
Stream 5 - waste stream code:	Gaseous
Stream 5 - trtmt method - sequence 1:	Incineration--thermal destruction other than use as a fuel H071 Chemical reduction with or without precipitation
Stream 5 - trtmt method - sequence 2:	Not reported
Stream 5 - trtmt method - sequence 3:	Not reported
Stream 5 - trtmt method - sequence 4:	Not reported
Stream 5 - trtmt method - sequence 5:	Not reported
Stream 5 - trtmt method - sequence 6:	Not reported
Stream 5 - trtmt method - sequence 7:	Not reported
Stream 5 - trtmt method - sequence 8:	Not reported
Stream 5 - based on operating data:	NO

Map ID  
Direction  
Distance  
Elevation

MAP FINDINGS

Site

Database(s)

EDR ID Number  
EPA ID Number

**TORRANCE REFINING COMPANY LLC (Continued)**

**1000253665**

Details of Off-site Transfers:

Document control number:	1317216316190
Cas number:	007664417
Chemical name:	AMMONIA
Classification:	TRI
Unit of measure:	Pounds
Offsite RCRA id nr:	NVT330010000
Offsite transfer sequence number:	2
Offsite name:	US ECOLOGY NEVADA INC
Offsite street address:	HIGHWAY 95
Offsite City,State,Zip:	BEATTY, NV 89003
Offsite county:	NYE
Offsite province:	Not reported
Offsite country id:	Not reported
Offsite control:	NO
Offsite storage only m10 lbs:	0
Offsite storage only m10 boe:	Not reported
Offsite solidification/stabilization (metals) m41 lbs:	0
Offsite solidification/stabilization (metals) m41 boe:	Not reported
Offsite wastewater trtmt (metals) m62 lbs:	0
Offsite wastewater trtmt (metals) m62 boe:	Not reported
Offsite solidification/ stabilization m40 metal lbs:	0
Offsite solidification/ stabilization m40 metal boe:	Not reported
Offsite wastewater trtmt - metals m61 metal lbs:	0
Offsite wastewater trtmt - metals m61 metal boe:	Not reported
Offsite ugrnd inj m71 lbs:	0
Offsite ugrnd inj m71 boe:	Not reported
Offsite offsite ugrnd inj (class i wells) m81 lbs:	0
Offsite offsite ugrnd inj (class i wells) m81 boe:	Not reported
Offsite ugrnd inj (class ii- v wells) m82 lbs:	0
Offsite ugrnd inj (class ii- v wells) m82 boe:	Not reported
Offsite landfills/disposal surface impoundment m72 lbs:	0
Offsite landfills/disposal surface impoundment m72 boe:	Not reported
Offsite surface impoundment m63 lbs:	0
Offsite surface impoundment m63 boe:	Not reported
Offsite RCRA subtitle c surface impoundment m66 lbs:	0
Offsite RCRA subtitle c surface impoundment m66 boe:	Not reported
Offsite other surface impoundment m67 lbs:	0
Offsite other surface impoundment m67 boe:	Not reported
Offsite other landfills m64 lbs:	0
Offsite other landfills m64 boe:	Not reported
Offsite RCRA subtitle c landfillsm65 lbs:	0
Offsite RCRA subtitle c landfillsm65 boe:	M2
Offsite land treatment m73 lbs:	0
Offsite land treatment m73 boe:	Not reported
Offsite other land disposal m79 lbs:	0
Offsite other land disposal m79 boe:	Not reported
Offsite other off-site mgmt m90 lbs:	0
Offsite other off-site mgmt m90 boe:	Not reported
Offsite transfer to waste broker for disposal m94 lbs:	0
Offsite transfer to waste broker for disposal m94 boe:	Not reported
Offsite disposal unknown m99 lbs:	0
Offsite disposal unknown m99 boe:	Not reported
Total amount transferred offsite for disposal:	0
Offsite solvents/organics recovery m20 lbs:	0
Offsite solvents/organics recovery m20 boe:	Not reported
Offsite metals recovery m24 lbs:	0

Map ID  
 Direction  
 Distance  
 Elevation

MAP FINDINGS

Site

Database(s)

EDR ID Number  
 EPA ID Number

**TORRANCE REFINING COMPANY LLC (Continued)**

**1000253665**

Offsite metals recovery m24 boe:	Not reported
Offsite other reuse or recovery m26 lbs:	0
Offsite other reuse or recovery m26 boe:	Not reported
Offsite acid regeneration m28 lbs:	0
Offsite acid regeneration m28 boe:	Not reported
Offsite transfer to waste broker for recycling m93 lbs:	0
Offsite transfer to waste broker for recycling m93 boe:	Not reported
Total amount transferred offsite for recycling:	0
Offsite energy recovery m56 lbs:	0
Offsite energy recovery m56 boe:	Not reported
Offsite transfer to waste broker for energy recovery m92 lbs:	0
Offsite transfer to waste broker for energy recovery m92 boe:	Not reported
Total amount transferred offsite for energy recovery:	0
Offsite solidification/stabilization treatment m40 non-metal lbs:	0
Offsite solidification/stabilization treatment m40 non-metal boe:	Not reported
Offsite incineration/thermal treatment m50 lbs:	0
Offsite incineration/thermal treatment m50 boe:	Not reported
Offsite incineration/insignificant fuel value m54 lbs:	0
Offsite incineration/insignificant fuel value m54 boe:	Not reported
Offsite wastewater trtmt ? non-metals m61 lbs:	0
Offsite wastewater trtmt ? non-metals m61 boe:	Not reported
Offsite other waste treatment m69 lbs:	0
Offsite other waste treatment m69 boe:	Not reported
Offsite transfer to waste broker for waste treatment m95 lbs:	0
Offsite transfer to waste broker for waste treatment m95 boe:	Not reported
Total amount transferred offsite for treatment:	0

Details of Transfers to Publicly Owned Treatment Works:

Document control number:	1317216316481
Cas number:	N982
Chemical name:	ZINC COMPOUNDS
Classification:	TRI
Unit of measure:	Pounds
POTW loc number:	1
POTW name:	LA COUNTY SANITATION DISTRICT
POTW address:	24501 SOUTH FIGUEROA STREET
POTW City,State,Zip:	CARSON, CA 907456311
POTW county:	LOS ANGELES
Transfer range code:	Not reported
Total transfer:	2800
Quantity transferred:	2800
Basis of estimate:	M2
Discharges to water streams:	Not reported
Discharges to water streams - basis of estimate:	Not reported
Discharges to other activities:	Not reported
Discharges to other activities - basis of estimate:	Not reported
Released to air:	Not reported
Released to air - basis of estimate:	Not reported
Sludge to disposal:	Not reported
Sludge to disposal - basis of estimate:	Not reported
Sludge to incineration - metals:	Not reported
Sludge to incineration - metals - basis of estimate:	Not reported
Sludge to agricultural applications:	Not reported
Sludge to agricultural applications - basis of estimate:	Not reported
Other or unknown disposal:	Not reported
Other or unknown disposal - basis of estimate:	Not reported
Total released:	Not reported

Map ID  
Direction  
Distance  
Elevation

MAP FINDINGS

Site

Database(s)

EDR ID Number  
EPA ID Number

**TORRANCE REFINING COMPANY LLC (Continued)**

**1000253665**

Other or unknown treatment:	Not reported
Other or unknown treatment - basis of estimate:	Not reported
Sludge to incineration - nonmetals:	Not reported
Sludge to incineration - nonmetals - basis of estimate:	Not reported
Total treated:	Not reported

[Click this hyperlink](#) while viewing on your computer to access  
1 additional US TRIS: record(s) in the EDR Site Report.

ICIS:

Enforcement Action ID: CASCAA200140321  
FRS ID: 110000475263  
Action Name: NOV P63406 ISSUED ON 6/30/2016 FOR 3002(c)(1)  
Facility Name: TORRANCE REFINING COMPANY LLC  
Facility Address: 3700 W 190TH ST  
TORRANCE, CA 905042929

Enforcement Action Type: Notice of Violation  
Facility County: LOS ANGELES  
Program System Acronym: AIR  
Enforcement Action Forum Desc: Administrative - Informal  
EA Type Code: NOV  
Facility SIC Code: 2911  
Federal Facility ID: Not reported  
Latitude in Decimal Degrees: 33.854972  
Longitude in Decimal Degrees: -118.336917  
Permit Type Desc: Not reported  
Program System Acronym: CASCA0000603700079  
Facility NAICS Code: 324110  
Tribal Land Code: Not reported

Enforcement Action ID: CASCAA200138319  
FRS ID: 110000475263  
Action Name: NOV P63403, P63404, AND P63405 FOR RULE 3002(c)(1)  
Facility Name: TORRANCE REFINING COMPANY LLC  
Facility Address: 3700 W 190TH ST  
TORRANCE, CA 905042929

Enforcement Action Type: Notice of Violation  
Facility County: LOS ANGELES  
Program System Acronym: AIR  
Enforcement Action Forum Desc: Administrative - Informal  
EA Type Code: NOV  
Facility SIC Code: 2911  
Federal Facility ID: Not reported  
Latitude in Decimal Degrees: 33.854972  
Longitude in Decimal Degrees: -118.336917  
Permit Type Desc: Not reported  
Program System Acronym: CASCA0000603700079  
Facility NAICS Code: 324110  
Tribal Land Code: Not reported

Enforcement Action ID: CASCAA200124332  
FRS ID: 110000475263  
Action Name: NOV P61021 RULES 221(b), 1118(g)(5)(A)(i) AND P61022 RULE 3002(c)(1)  
Facility Name: TORRANCE REFINING COMPANY LLC  
Facility Address: 3700 W 190TH ST  
TORRANCE, CA 905042929

Map ID  
Direction  
Distance  
Elevation

MAP FINDINGS

Site

Database(s)

EDR ID Number  
EPA ID Number

**TORRANCE REFINING COMPANY LLC (Continued)**

**1000253665**

Enforcement Action Type: Notice of Violation  
Facility County: LOS ANGELES  
Program System Acronym: AIR  
Enforcement Action Forum Desc: Administrative - Informal  
EA Type Code: NOV  
Facility SIC Code: 2911  
Federal Facility ID: Not reported  
Latitude in Decimal Degrees: 33.854972  
Longitude in Decimal Degrees: -118.336917  
Permit Type Desc: Not reported  
Program System Acronym: CASCA0000603700079  
Facility NAICS Code: 324110  
Tribal Land Code: Not reported

Enforcement Action ID: CASCAA0000060370007900808  
FRS ID: 110000475263  
Action Name: EXXON MOBIL OIL CORP 060370007900808  
Facility Name: TORRANCE REFINING COMPANY LLC  
Facility Address: 3700 W 190TH ST  
TORRANCE, CA 905042929

Enforcement Action Type: Administrative Order  
Facility County: LOS ANGELES  
Program System Acronym: AIR  
Enforcement Action Forum Desc: Administrative - Formal  
EA Type Code: SCAAO  
Facility SIC Code: 2911  
Federal Facility ID: Not reported  
Latitude in Decimal Degrees: 33.854972  
Longitude in Decimal Degrees: -118.336917  
Permit Type Desc: Not reported  
Program System Acronym: CASCA0000603700079  
Facility NAICS Code: 324110  
Tribal Land Code: Not reported

Enforcement Action ID: CASCAA0000060370007900807  
FRS ID: 110000475263  
Action Name: EXXON MOBIL OIL CORP 060370007900807  
Facility Name: TORRANCE REFINING COMPANY LLC  
Facility Address: 3700 W 190TH ST  
TORRANCE, CA 905042929

Enforcement Action Type: Notice of Violation  
Facility County: LOS ANGELES  
Program System Acronym: AIR  
Enforcement Action Forum Desc: Administrative - Informal  
EA Type Code: NOV  
Facility SIC Code: 2911  
Federal Facility ID: Not reported  
Latitude in Decimal Degrees: 33.854972  
Longitude in Decimal Degrees: -118.336917  
Permit Type Desc: Not reported  
Program System Acronym: CASCA0000603700079  
Facility NAICS Code: 324110  
Tribal Land Code: Not reported

Enforcement Action ID: CASCAA0000060370007900804  
FRS ID: 110000475263  
Action Name: EXXON MOBIL OIL CORP 060370007900804

Map ID  
Direction  
Distance  
Elevation

MAP FINDINGS

Site

Database(s)

EDR ID Number  
EPA ID Number

**TORRANCE REFINING COMPANY LLC (Continued)**

**1000253665**

Facility Name: TORRANCE REFINING COMPANY LLC  
Facility Address: 3700 W 190TH ST  
TORRANCE, CA 905042929

Enforcement Action Type: Administrative Order  
Facility County: LOS ANGELES  
Program System Acronym: AIR  
Enforcement Action Forum Desc: Administrative - Formal  
EA Type Code: SCAAAO  
Facility SIC Code: 2911  
Federal Facility ID: Not reported  
Latitude in Decimal Degrees: 33.854972  
Longitude in Decimal Degrees: -118.336917  
Permit Type Desc: Not reported  
Program System Acronym: CASCA0000603700079  
Facility NAICS Code: 324110  
Tribal Land Code: Not reported

Enforcement Action ID: CASCAA0000060370007900803  
FRS ID: 110000475263  
Action Name: EXXON MOBIL OIL CORP 060370007900803  
Facility Name: TORRANCE REFINING COMPANY LLC  
Facility Address: 3700 W 190TH ST  
TORRANCE, CA 905042929

Enforcement Action Type: Notice of Violation  
Facility County: LOS ANGELES  
Program System Acronym: AIR  
Enforcement Action Forum Desc: Administrative - Informal  
EA Type Code: NOV  
Facility SIC Code: 2911  
Federal Facility ID: Not reported  
Latitude in Decimal Degrees: 33.854972  
Longitude in Decimal Degrees: -118.336917  
Permit Type Desc: Not reported  
Program System Acronym: CASCA0000603700079  
Facility NAICS Code: 324110  
Tribal Land Code: Not reported

Enforcement Action ID: CASCAA0000060370007900577  
FRS ID: 110000475263  
Action Name: EXXON MOBIL OIL CORP 060370007900577  
Facility Name: TORRANCE REFINING COMPANY LLC  
Facility Address: 3700 W 190TH ST  
TORRANCE, CA 905042929

Enforcement Action Type: Administrative Order  
Facility County: LOS ANGELES  
Program System Acronym: AIR  
Enforcement Action Forum Desc: Administrative - Formal  
EA Type Code: SCAAAO  
Facility SIC Code: 2911  
Federal Facility ID: Not reported  
Latitude in Decimal Degrees: 33.854972  
Longitude in Decimal Degrees: -118.336917  
Permit Type Desc: Not reported  
Program System Acronym: CASCA0000603700079  
Facility NAICS Code: 324110  
Tribal Land Code: Not reported

Map ID  
Direction  
Distance  
Elevation

MAP FINDINGS

Site

Database(s)

EDR ID Number  
EPA ID Number

**TORRANCE REFINING COMPANY LLC (Continued)**

**1000253665**

Enforcement Action ID: CASCAA0000060370007900576  
FRS ID: 110000475263  
Action Name: EXXON MOBIL OIL CORP 060370007900576  
Facility Name: TORRANCE REFINING COMPANY LLC  
Facility Address: 3700 W 190TH ST  
TORRANCE, CA 905042929

Enforcement Action Type: Notice of Violation  
Facility County: LOS ANGELES  
Program System Acronym: AIR  
Enforcement Action Forum Desc: Administrative - Informal  
EA Type Code: NOV  
Facility SIC Code: 2911  
Federal Facility ID: Not reported  
Latitude in Decimal Degrees: 33.854972  
Longitude in Decimal Degrees: -118.336917  
Permit Type Desc: Not reported  
Program System Acronym: CASCA0000603700079  
Facility NAICS Code: 324110  
Tribal Land Code: Not reported

Enforcement Action ID: CASCAA0000060370007900454  
FRS ID: 110000475263  
Action Name: EXXON MOBIL OIL CORP 060370007900454  
Facility Name: TORRANCE REFINING COMPANY LLC  
Facility Address: 3700 W 190TH ST  
TORRANCE, CA 905042929

Enforcement Action Type: Administrative Order  
Facility County: LOS ANGELES  
Program System Acronym: AIR  
Enforcement Action Forum Desc: Administrative - Formal  
EA Type Code: SCAAO  
Facility SIC Code: 2911  
Federal Facility ID: Not reported  
Latitude in Decimal Degrees: 33.854972  
Longitude in Decimal Degrees: -118.336917  
Permit Type Desc: Not reported  
Program System Acronym: CASCA0000603700079  
Facility NAICS Code: 324110  
Tribal Land Code: Not reported

Enforcement Action ID: CASCAA0000060370007900453  
FRS ID: 110000475263  
Action Name: EXXON MOBIL OIL CORP 060370007900453  
Facility Name: TORRANCE REFINING COMPANY LLC  
Facility Address: 3700 W 190TH ST  
TORRANCE, CA 905042929

Enforcement Action Type: Notice of Violation  
Facility County: LOS ANGELES  
Program System Acronym: AIR  
Enforcement Action Forum Desc: Administrative - Informal  
EA Type Code: NOV  
Facility SIC Code: 2911  
Federal Facility ID: Not reported  
Latitude in Decimal Degrees: 33.854972  
Longitude in Decimal Degrees: -118.336917  
Permit Type Desc: Not reported  
Program System Acronym: CASCA0000603700079



Map ID  
Direction  
Distance  
Elevation

MAP FINDINGS

Site

Database(s)

EDR ID Number  
EPA ID Number

**TORRANCE REFINING COMPANY LLC (Continued)**

**1000253665**

Facility NAICS Code: 324110  
Tribal Land Code: Not reported

Enforcement Action ID: CASCAA0000060370007900450  
FRS ID: 110000475263  
Action Name: EXXON MOBIL OIL CORP 060370007900450  
Facility Name: TORRANCE REFINING COMPANY LLC  
Facility Address: 3700 W 190TH ST  
TORRANCE, CA 905042929

Enforcement Action Type: Administrative Order  
Facility County: LOS ANGELES  
Program System Acronym: AIR  
Enforcement Action Forum Desc: Administrative - Formal  
EA Type Code: SCAAAO  
Facility SIC Code: 2911  
Federal Facility ID: Not reported  
Latitude in Decimal Degrees: 33.854972  
Longitude in Decimal Degrees: -118.336917  
Permit Type Desc: Not reported  
Program System Acronym: CASCA0000603700079  
Facility NAICS Code: 324110  
Tribal Land Code: Not reported

Enforcement Action ID: CASCAA0000060370007900449  
FRS ID: 110000475263  
Action Name: EXXON MOBIL OIL CORP 060370007900449  
Facility Name: TORRANCE REFINING COMPANY LLC  
Facility Address: 3700 W 190TH ST  
TORRANCE, CA 905042929

Enforcement Action Type: Notice of Violation  
Facility County: LOS ANGELES  
Program System Acronym: AIR  
Enforcement Action Forum Desc: Administrative - Informal  
EA Type Code: NOV  
Facility SIC Code: 2911  
Federal Facility ID: Not reported  
Latitude in Decimal Degrees: 33.854972  
Longitude in Decimal Degrees: -118.336917  
Permit Type Desc: Not reported  
Program System Acronym: CASCA0000603700079  
Facility NAICS Code: 324110  
Tribal Land Code: Not reported

Enforcement Action ID: CASCAA0000060370007900446  
FRS ID: 110000475263  
Action Name: EXXON MOBIL OIL CORP 060370007900446  
Facility Name: TORRANCE REFINING COMPANY LLC  
Facility Address: 3700 W 190TH ST  
TORRANCE, CA 905042929

Enforcement Action Type: Administrative Order  
Facility County: LOS ANGELES  
Program System Acronym: AIR  
Enforcement Action Forum Desc: Administrative - Formal  
EA Type Code: SCAAAO  
Facility SIC Code: 2911  
Federal Facility ID: Not reported  
Latitude in Decimal Degrees: 33.854972

Map ID  
Direction  
Distance  
Elevation

MAP FINDINGS

Site

Database(s)

EDR ID Number  
EPA ID Number

**TORRANCE REFINING COMPANY LLC (Continued)**

**1000253665**

Longitude in Decimal Degrees: -118.336917  
Permit Type Desc: Not reported  
Program System Acronym: CASCA0000603700079  
Facility NAICS Code: 324110  
Tribal Land Code: Not reported

Enforcement Action ID: CASCAA0000060370007900445  
FRS ID: 110000475263  
Action Name: EXXON MOBIL OIL CORP 060370007900445  
Facility Name: TORRANCE REFINING COMPANY LLC  
Facility Address: 3700 W 190TH ST  
TORRANCE, CA 905042929

Enforcement Action Type: Notice of Violation  
Facility County: LOS ANGELES  
Program System Acronym: AIR  
Enforcement Action Forum Desc: Administrative - Informal  
EA Type Code: NOV  
Facility SIC Code: 2911  
Federal Facility ID: Not reported  
Latitude in Decimal Degrees: 33.854972  
Longitude in Decimal Degrees: -118.336917  
Permit Type Desc: Not reported  
Program System Acronym: CASCA0000603700079  
Facility NAICS Code: 324110  
Tribal Land Code: Not reported

Enforcement Action ID: CASCAA0000060370007900442  
FRS ID: 110000475263  
Action Name: EXXON MOBIL OIL CORP 060370007900442  
Facility Name: TORRANCE REFINING COMPANY LLC  
Facility Address: 3700 W 190TH ST  
TORRANCE, CA 905042929

Enforcement Action Type: Administrative Order  
Facility County: LOS ANGELES  
Program System Acronym: AIR  
Enforcement Action Forum Desc: Administrative - Formal  
EA Type Code: SCAAAO  
Facility SIC Code: 2911  
Federal Facility ID: Not reported  
Latitude in Decimal Degrees: 33.854972  
Longitude in Decimal Degrees: -118.336917  
Permit Type Desc: Not reported  
Program System Acronym: CASCA0000603700079  
Facility NAICS Code: 324110  
Tribal Land Code: Not reported

Enforcement Action ID: CASCAA0000060370007900441  
FRS ID: 110000475263  
Action Name: EXXON MOBIL OIL CORP 060370007900441  
Facility Name: TORRANCE REFINING COMPANY LLC  
Facility Address: 3700 W 190TH ST  
TORRANCE, CA 905042929

Enforcement Action Type: Notice of Violation  
Facility County: LOS ANGELES  
Program System Acronym: AIR  
Enforcement Action Forum Desc: Administrative - Informal  
EA Type Code: NOV

Map ID  
Direction  
Distance  
Elevation

MAP FINDINGS

Site

Database(s)

EDR ID Number  
EPA ID Number

**TORRANCE REFINING COMPANY LLC (Continued)**

**1000253665**

Facility SIC Code: 2911  
Federal Facility ID: Not reported  
Latitude in Decimal Degrees: 33.854972  
Longitude in Decimal Degrees: -118.336917  
Permit Type Desc: Not reported  
Program System Acronym: CASCA0000603700079  
Facility NAICS Code: 324110  
Tribal Land Code: Not reported

Enforcement Action ID: CASCAA0000060370007900438  
FRS ID: 110000475263  
Action Name: EXXON MOBIL OIL CORP 060370007900438  
Facility Name: TORRANCE REFINING COMPANY LLC  
Facility Address: 3700 W 190TH ST  
TORRANCE, CA 905042929

Enforcement Action Type: Administrative Order  
Facility County: LOS ANGELES  
Program System Acronym: AIR  
Enforcement Action Forum Desc: Administrative - Formal  
EA Type Code: SCAAO  
Facility SIC Code: 2911  
Federal Facility ID: Not reported  
Latitude in Decimal Degrees: 33.854972  
Longitude in Decimal Degrees: -118.336917  
Permit Type Desc: Not reported  
Program System Acronym: CASCA0000603700079  
Facility NAICS Code: 324110  
Tribal Land Code: Not reported

Enforcement Action ID: CASCAA0000060370007900437  
FRS ID: 110000475263  
Action Name: EXXON MOBIL OIL CORP 060370007900437  
Facility Name: TORRANCE REFINING COMPANY LLC  
Facility Address: 3700 W 190TH ST  
TORRANCE, CA 905042929

Enforcement Action Type: Notice of Violation  
Facility County: LOS ANGELES  
Program System Acronym: AIR  
Enforcement Action Forum Desc: Administrative - Informal  
EA Type Code: NOV  
Facility SIC Code: 2911  
Federal Facility ID: Not reported  
Latitude in Decimal Degrees: 33.854972  
Longitude in Decimal Degrees: -118.336917  
Permit Type Desc: Not reported  
Program System Acronym: CASCA0000603700079  
Facility NAICS Code: 324110  
Tribal Land Code: Not reported

Enforcement Action ID: CASCAA0000060370007900434  
FRS ID: 110000475263  
Action Name: EXXON MOBIL OIL CORP 060370007900434  
Facility Name: TORRANCE REFINING COMPANY LLC  
Facility Address: 3700 W 190TH ST  
TORRANCE, CA 905042929

Enforcement Action Type: Administrative Order  
Facility County: LOS ANGELES

Map ID  
Direction  
Distance  
Elevation

MAP FINDINGS

Site

Database(s)

EDR ID Number  
EPA ID Number

**TORRANCE REFINING COMPANY LLC (Continued)**

**1000253665**

Program System Acronym: AIR  
Enforcement Action Forum Desc: Administrative - Formal  
EA Type Code: SCAAAO  
Facility SIC Code: 2911  
Federal Facility ID: Not reported  
Latitude in Decimal Degrees: 33.854972  
Longitude in Decimal Degrees: -118.336917  
Permit Type Desc: Not reported  
Program System Acronym: CASCA0000603700079  
Facility NAICS Code: 324110  
Tribal Land Code: Not reported

Enforcement Action ID: CASCAA0000060370007900433  
FRS ID: 110000475263  
Action Name: EXXON MOBIL OIL CORP 060370007900433  
Facility Name: TORRANCE REFINING COMPANY LLC  
Facility Address: 3700 W 190TH ST  
TORRANCE, CA 905042929

Enforcement Action Type: Notice of Violation  
Facility County: LOS ANGELES  
Program System Acronym: AIR  
Enforcement Action Forum Desc: Administrative - Informal  
EA Type Code: NOV  
Facility SIC Code: 2911  
Federal Facility ID: Not reported  
Latitude in Decimal Degrees: 33.854972  
Longitude in Decimal Degrees: -118.336917  
Permit Type Desc: Not reported  
Program System Acronym: CASCA0000603700079  
Facility NAICS Code: 324110  
Tribal Land Code: Not reported

Enforcement Action ID: CASCAA0000060370007900430  
FRS ID: 110000475263  
Action Name: EXXON MOBIL OIL CORP 060370007900430  
Facility Name: TORRANCE REFINING COMPANY LLC  
Facility Address: 3700 W 190TH ST  
TORRANCE, CA 905042929

Enforcement Action Type: Administrative Order  
Facility County: LOS ANGELES  
Program System Acronym: AIR  
Enforcement Action Forum Desc: Administrative - Formal  
EA Type Code: SCAAAO  
Facility SIC Code: 2911  
Federal Facility ID: Not reported  
Latitude in Decimal Degrees: 33.854972  
Longitude in Decimal Degrees: -118.336917  
Permit Type Desc: Not reported  
Program System Acronym: CASCA0000603700079  
Facility NAICS Code: 324110  
Tribal Land Code: Not reported

Enforcement Action ID: CASCAA0000060370007900429  
FRS ID: 110000475263  
Action Name: EXXON MOBIL OIL CORP 060370007900429  
Facility Name: TORRANCE REFINING COMPANY LLC  
Facility Address: 3700 W 190TH ST

Map ID  
Direction  
Distance  
Elevation

MAP FINDINGS

Site

Database(s)

EDR ID Number  
EPA ID Number

**TORRANCE REFINING COMPANY LLC (Continued)**

**1000253665**

TORRANCE, CA 905042929  
Enforcement Action Type: Notice of Violation  
Facility County: LOS ANGELES  
Program System Acronym: AIR  
Enforcement Action Forum Desc: Administrative - Informal  
EA Type Code: NOV  
Facility SIC Code: 2911  
Federal Facility ID: Not reported  
Latitude in Decimal Degrees: 33.854972  
Longitude in Decimal Degrees: -118.336917  
Permit Type Desc: Not reported  
Program System Acronym: CASCA0000603700079  
Facility NAICS Code: 324110  
Tribal Land Code: Not reported

Enforcement Action ID: CASCAA0000060370007900403  
FRS ID: 110000475263  
Action Name: EXXON MOBIL OIL CORP 060370007900403  
Facility Name: TORRANCE REFINING COMPANY LLC  
Facility Address: 3700 W 190TH ST  
TORRANCE, CA 905042929

Enforcement Action Type: Administrative Order  
Facility County: LOS ANGELES  
Program System Acronym: AIR  
Enforcement Action Forum Desc: Administrative - Formal  
EA Type Code: SCAAO  
Facility SIC Code: 2911  
Federal Facility ID: Not reported  
Latitude in Decimal Degrees: 33.854972  
Longitude in Decimal Degrees: -118.336917  
Permit Type Desc: Not reported  
Program System Acronym: CASCA0000603700079  
Facility NAICS Code: 324110  
Tribal Land Code: Not reported

Enforcement Action ID: CASCAA0000060370007900402  
FRS ID: 110000475263  
Action Name: EXXON MOBIL OIL CORP 060370007900402  
Facility Name: TORRANCE REFINING COMPANY LLC  
Facility Address: 3700 W 190TH ST  
TORRANCE, CA 905042929

Enforcement Action Type: Notice of Violation  
Facility County: LOS ANGELES  
Program System Acronym: AIR  
Enforcement Action Forum Desc: Administrative - Informal  
EA Type Code: NOV  
Facility SIC Code: 2911  
Federal Facility ID: Not reported  
Latitude in Decimal Degrees: 33.854972  
Longitude in Decimal Degrees: -118.336917  
Permit Type Desc: Not reported  
Program System Acronym: CASCA0000603700079  
Facility NAICS Code: 324110  
Tribal Land Code: Not reported

Enforcement Action ID: CASCAA0000060370007900399  
FRS ID: 110000475263

Map ID  
Direction  
Distance  
Elevation

MAP FINDINGS

Site

Database(s)

EDR ID Number  
EPA ID Number

**TORRANCE REFINING COMPANY LLC (Continued)**

**1000253665**

Action Name: EXXON MOBIL OIL CORP 060370007900399  
Facility Name: TORRANCE REFINING COMPANY LLC  
Facility Address: 3700 W 190TH ST  
TORRANCE, CA 905042929  
Enforcement Action Type: Administrative Order  
Facility County: LOS ANGELES  
Program System Acronym: AIR  
Enforcement Action Forum Desc: Administrative - Formal  
EA Type Code: SCAAAO  
Facility SIC Code: 2911  
Federal Facility ID: Not reported  
Latitude in Decimal Degrees: 33.854972  
Longitude in Decimal Degrees: -118.336917  
Permit Type Desc: Not reported  
Program System Acronym: CASCA0000603700079  
Facility NAICS Code: 324110  
Tribal Land Code: Not reported

Enforcement Action ID: CASCAA0000060370007900398  
FRS ID: 110000475263  
Action Name: EXXON MOBIL OIL CORP 060370007900398  
Facility Name: TORRANCE REFINING COMPANY LLC  
Facility Address: 3700 W 190TH ST  
TORRANCE, CA 905042929

Enforcement Action Type: Notice of Violation  
Facility County: LOS ANGELES  
Program System Acronym: AIR  
Enforcement Action Forum Desc: Administrative - Informal  
EA Type Code: NOV  
Facility SIC Code: 2911  
Federal Facility ID: Not reported  
Latitude in Decimal Degrees: 33.854972  
Longitude in Decimal Degrees: -118.336917  
Permit Type Desc: Not reported  
Program System Acronym: CASCA0000603700079  
Facility NAICS Code: 324110  
Tribal Land Code: Not reported

Enforcement Action ID: CASCAA0000060370007900395  
FRS ID: 110000475263  
Action Name: EXXON MOBIL OIL CORP 060370007900395  
Facility Name: TORRANCE REFINING COMPANY LLC  
Facility Address: 3700 W 190TH ST  
TORRANCE, CA 905042929

Enforcement Action Type: Administrative Order  
Facility County: LOS ANGELES  
Program System Acronym: AIR  
Enforcement Action Forum Desc: Administrative - Formal  
EA Type Code: SCAAAO  
Facility SIC Code: 2911  
Federal Facility ID: Not reported  
Latitude in Decimal Degrees: 33.854972  
Longitude in Decimal Degrees: -118.336917  
Permit Type Desc: Not reported  
Program System Acronym: CASCA0000603700079  
Facility NAICS Code: 324110  
Tribal Land Code: Not reported

Map ID  
Direction  
Distance  
Elevation

MAP FINDINGS

Site

Database(s)

EDR ID Number  
EPA ID Number

**TORRANCE REFINING COMPANY LLC (Continued)**

**1000253665**

Enforcement Action ID: CASCAA0000060370007900394  
FRS ID: 110000475263  
Action Name: EXXON MOBIL OIL CORP 060370007900394  
Facility Name: TORRANCE REFINING COMPANY LLC  
Facility Address: 3700 W 190TH ST  
TORRANCE, CA 905042929  
Enforcement Action Type: Notice of Violation  
Facility County: LOS ANGELES  
Program System Acronym: AIR  
Enforcement Action Forum Desc: Administrative - Informal  
EA Type Code: NOV  
Facility SIC Code: 2911  
Federal Facility ID: Not reported  
Latitude in Decimal Degrees: 33.854972  
Longitude in Decimal Degrees: -118.336917  
Permit Type Desc: Not reported  
Program System Acronym: CASCA0000603700079  
Facility NAICS Code: 324110  
Tribal Land Code: Not reported

Enforcement Action ID: CASCAA0000060370007900391  
FRS ID: 110000475263  
Action Name: EXXON MOBIL OIL CORP 060370007900391  
Facility Name: TORRANCE REFINING COMPANY LLC  
Facility Address: 3700 W 190TH ST  
TORRANCE, CA 905042929  
Enforcement Action Type: Administrative Order  
Facility County: LOS ANGELES  
Program System Acronym: AIR  
Enforcement Action Forum Desc: Administrative - Formal  
EA Type Code: SCAAAO  
Facility SIC Code: 2911  
Federal Facility ID: Not reported  
Latitude in Decimal Degrees: 33.854972  
Longitude in Decimal Degrees: -118.336917  
Permit Type Desc: Not reported  
Program System Acronym: CASCA0000603700079  
Facility NAICS Code: 324110  
Tribal Land Code: Not reported

Enforcement Action ID: CASCAA0000060370007900390  
FRS ID: 110000475263  
Action Name: EXXON MOBIL OIL CORP 060370007900390  
Facility Name: TORRANCE REFINING COMPANY LLC  
Facility Address: 3700 W 190TH ST  
TORRANCE, CA 905042929  
Enforcement Action Type: Notice of Violation  
Facility County: LOS ANGELES  
Program System Acronym: AIR  
Enforcement Action Forum Desc: Administrative - Informal  
EA Type Code: NOV  
Facility SIC Code: 2911  
Federal Facility ID: Not reported  
Latitude in Decimal Degrees: 33.854972  
Longitude in Decimal Degrees: -118.336917  
Permit Type Desc: Not reported  
Program System Acronym: CASCA0000603700079

Map ID  
Direction  
Distance  
Elevation

MAP FINDINGS

Site

Database(s)

EDR ID Number  
EPA ID Number

**TORRANCE REFINING COMPANY LLC (Continued)**

**1000253665**

Facility NAICS Code: 324110  
Tribal Land Code: Not reported

Enforcement Action ID: CASCAA0000060370007900383  
FRS ID: 110000475263  
Action Name: EXXON MOBIL OIL CORP 060370007900383  
Facility Name: TORRANCE REFINING COMPANY LLC  
Facility Address: 3700 W 190TH ST  
TORRANCE, CA 905042929

Enforcement Action Type: Administrative Order  
Facility County: LOS ANGELES  
Program System Acronym: AIR  
Enforcement Action Forum Desc: Administrative - Formal  
EA Type Code: SCAAAO  
Facility SIC Code: 2911  
Federal Facility ID: Not reported  
Latitude in Decimal Degrees: 33.854972  
Longitude in Decimal Degrees: -118.336917  
Permit Type Desc: Not reported  
Program System Acronym: CASCA0000603700079  
Facility NAICS Code: 324110  
Tribal Land Code: Not reported

Enforcement Action ID: CASCAA0000060370007900382  
FRS ID: 110000475263  
Action Name: EXXON MOBIL OIL CORP 060370007900382  
Facility Name: TORRANCE REFINING COMPANY LLC  
Facility Address: 3700 W 190TH ST  
TORRANCE, CA 905042929

Enforcement Action Type: Notice of Violation  
Facility County: LOS ANGELES  
Program System Acronym: AIR  
Enforcement Action Forum Desc: Administrative - Informal  
EA Type Code: NOV  
Facility SIC Code: 2911  
Federal Facility ID: Not reported  
Latitude in Decimal Degrees: 33.854972  
Longitude in Decimal Degrees: -118.336917  
Permit Type Desc: Not reported  
Program System Acronym: CASCA0000603700079  
Facility NAICS Code: 324110  
Tribal Land Code: Not reported

Enforcement Action ID: CASCAA0000060370007900375  
FRS ID: 110000475263  
Action Name: EXXON MOBIL OIL CORP 060370007900375  
Facility Name: TORRANCE REFINING COMPANY LLC  
Facility Address: 3700 W 190TH ST  
TORRANCE, CA 905042929

Enforcement Action Type: Administrative Order  
Facility County: LOS ANGELES  
Program System Acronym: AIR  
Enforcement Action Forum Desc: Administrative - Formal  
EA Type Code: SCAAAO  
Facility SIC Code: 2911  
Federal Facility ID: Not reported  
Latitude in Decimal Degrees: 33.854972



Map ID  
Direction  
Distance  
Elevation

MAP FINDINGS

Site

Database(s)

EDR ID Number  
EPA ID Number

**TORRANCE REFINING COMPANY LLC (Continued)**

**1000253665**

Longitude in Decimal Degrees: -118.336917  
Permit Type Desc: Not reported  
Program System Acronym: CASCA0000603700079  
Facility NAICS Code: 324110  
Tribal Land Code: Not reported

Enforcement Action ID: CASCAA0000060370007900374  
FRS ID: 110000475263  
Action Name: EXXON MOBIL OIL CORP 060370007900374  
Facility Name: TORRANCE REFINING COMPANY LLC  
Facility Address: 3700 W 190TH ST  
TORRANCE, CA 905042929

Enforcement Action Type: Notice of Violation  
Facility County: LOS ANGELES  
Program System Acronym: AIR  
Enforcement Action Forum Desc: Administrative - Informal  
EA Type Code: NOV  
Facility SIC Code: 2911  
Federal Facility ID: Not reported  
Latitude in Decimal Degrees: 33.854972  
Longitude in Decimal Degrees: -118.336917  
Permit Type Desc: Not reported  
Program System Acronym: CASCA0000603700079  
Facility NAICS Code: 324110  
Tribal Land Code: Not reported

Enforcement Action ID: CASCAA0000060370007900370  
FRS ID: 110000475263  
Action Name: EXXON MOBIL OIL CORP 060370007900370  
Facility Name: TORRANCE REFINING COMPANY LLC  
Facility Address: 3700 W 190TH ST  
TORRANCE, CA 905042929

Enforcement Action Type: Administrative Order  
Facility County: LOS ANGELES  
Program System Acronym: AIR  
Enforcement Action Forum Desc: Administrative - Formal  
EA Type Code: SCAAAO  
Facility SIC Code: 2911  
Federal Facility ID: Not reported  
Latitude in Decimal Degrees: 33.854972  
Longitude in Decimal Degrees: -118.336917  
Permit Type Desc: Not reported  
Program System Acronym: CASCA0000603700079  
Facility NAICS Code: 324110  
Tribal Land Code: Not reported

Enforcement Action ID: CASCAA0000060370007900369  
FRS ID: 110000475263  
Action Name: EXXON MOBIL OIL CORP 060370007900369  
Facility Name: TORRANCE REFINING COMPANY LLC  
Facility Address: 3700 W 190TH ST  
TORRANCE, CA 905042929

Enforcement Action Type: Notice of Violation  
Facility County: LOS ANGELES  
Program System Acronym: AIR  
Enforcement Action Forum Desc: Administrative - Informal  
EA Type Code: NOV

Map ID  
Direction  
Distance  
Elevation

MAP FINDINGS

Site

Database(s)

EDR ID Number  
EPA ID Number

**TORRANCE REFINING COMPANY LLC (Continued)**

**1000253665**

Facility SIC Code: 2911  
Federal Facility ID: Not reported  
Latitude in Decimal Degrees: 33.854972  
Longitude in Decimal Degrees: -118.336917  
Permit Type Desc: Not reported  
Program System Acronym: CASCA0000603700079  
Facility NAICS Code: 324110  
Tribal Land Code: Not reported

Enforcement Action ID: CASCAA0000060370007900366  
FRS ID: 110000475263  
Action Name: EXXON MOBIL OIL CORP 060370007900366  
Facility Name: TORRANCE REFINING COMPANY LLC  
Facility Address: 3700 W 190TH ST  
TORRANCE, CA 905042929

Enforcement Action Type: Administrative Order  
Facility County: LOS ANGELES  
Program System Acronym: AIR  
Enforcement Action Forum Desc: Administrative - Formal  
EA Type Code: SCAAO  
Facility SIC Code: 2911  
Federal Facility ID: Not reported  
Latitude in Decimal Degrees: 33.854972  
Longitude in Decimal Degrees: -118.336917  
Permit Type Desc: Not reported  
Program System Acronym: CASCA0000603700079  
Facility NAICS Code: 324110  
Tribal Land Code: Not reported

Enforcement Action ID: CASCAA0000060370007900365  
FRS ID: 110000475263  
Action Name: EXXON MOBIL OIL CORP 060370007900365  
Facility Name: TORRANCE REFINING COMPANY LLC  
Facility Address: 3700 W 190TH ST  
TORRANCE, CA 905042929

Enforcement Action Type: Notice of Violation  
Facility County: LOS ANGELES  
Program System Acronym: AIR  
Enforcement Action Forum Desc: Administrative - Informal  
EA Type Code: NOV  
Facility SIC Code: 2911  
Federal Facility ID: Not reported  
Latitude in Decimal Degrees: 33.854972  
Longitude in Decimal Degrees: -118.336917  
Permit Type Desc: Not reported  
Program System Acronym: CASCA0000603700079  
Facility NAICS Code: 324110  
Tribal Land Code: Not reported

Enforcement Action ID: CASCAA0000060370007900349  
FRS ID: 110000475263  
Action Name: EXXON MOBIL OIL CORP 060370007900349  
Facility Name: TORRANCE REFINING COMPANY LLC  
Facility Address: 3700 W 190TH ST  
TORRANCE, CA 905042929

Enforcement Action Type: Administrative Order  
Facility County: LOS ANGELES

Map ID  
Direction  
Distance  
Elevation

MAP FINDINGS

Site

Database(s)

EDR ID Number  
EPA ID Number

**TORRANCE REFINING COMPANY LLC (Continued)**

**1000253665**

Program System Acronym: AIR  
Enforcement Action Forum Desc: Administrative - Formal  
EA Type Code: SCAAAO  
Facility SIC Code: 2911  
Federal Facility ID: Not reported  
Latitude in Decimal Degrees: 33.854972  
Longitude in Decimal Degrees: -118.336917  
Permit Type Desc: Not reported  
Program System Acronym: CASCA0000603700079  
Facility NAICS Code: 324110  
Tribal Land Code: Not reported

Enforcement Action ID: CASCAA0000060370007900348  
FRS ID: 110000475263  
Action Name: EXXON MOBIL OIL CORP 060370007900348  
Facility Name: TORRANCE REFINING COMPANY LLC  
Facility Address: 3700 W 190TH ST  
TORRANCE, CA 905042929

Enforcement Action Type: Notice of Violation  
Facility County: LOS ANGELES  
Program System Acronym: AIR  
Enforcement Action Forum Desc: Administrative - Informal  
EA Type Code: NOV  
Facility SIC Code: 2911  
Federal Facility ID: Not reported  
Latitude in Decimal Degrees: 33.854972  
Longitude in Decimal Degrees: -118.336917  
Permit Type Desc: Not reported  
Program System Acronym: CASCA0000603700079  
Facility NAICS Code: 324110  
Tribal Land Code: Not reported

Enforcement Action ID: CASCAA0000060370007900339  
FRS ID: 110000475263  
Action Name: EXXON MOBIL OIL CORP 060370007900339  
Facility Name: TORRANCE REFINING COMPANY LLC  
Facility Address: 3700 W 190TH ST  
TORRANCE, CA 905042929

Enforcement Action Type: Administrative Order  
Facility County: LOS ANGELES  
Program System Acronym: AIR  
Enforcement Action Forum Desc: Administrative - Formal  
EA Type Code: SCAAAO  
Facility SIC Code: 2911  
Federal Facility ID: Not reported  
Latitude in Decimal Degrees: 33.854972  
Longitude in Decimal Degrees: -118.336917  
Permit Type Desc: Not reported  
Program System Acronym: CASCA0000603700079  
Facility NAICS Code: 324110  
Tribal Land Code: Not reported

Enforcement Action ID: CASCAA0000060370007900338  
FRS ID: 110000475263  
Action Name: EXXON MOBIL OIL CORP 060370007900338  
Facility Name: TORRANCE REFINING COMPANY LLC  
Facility Address: 3700 W 190TH ST

Map ID  
Direction  
Distance  
Elevation

MAP FINDINGS

Site

Database(s)

EDR ID Number  
EPA ID Number

**TORRANCE REFINING COMPANY LLC (Continued)**

**1000253665**

Enforcement Action Type: TORRANCE, CA 905042929  
Notice of Violation  
Facility County: LOS ANGELES  
Program System Acronym: AIR  
Enforcement Action Forum Desc: Administrative - Informal  
EA Type Code: NOV  
Facility SIC Code: 2911  
Federal Facility ID: Not reported  
Latitude in Decimal Degrees: 33.854972  
Longitude in Decimal Degrees: -118.336917  
Permit Type Desc: Not reported  
Program System Acronym: CASCA0000603700079  
Facility NAICS Code: 324110  
Tribal Land Code: Not reported

Enforcement Action ID: CASCAA0000060370007900335  
FRS ID: 110000475263  
Action Name: EXXON MOBIL OIL CORP 060370007900335  
Facility Name: TORRANCE REFINING COMPANY LLC  
Facility Address: 3700 W 190TH ST  
TORRANCE, CA 905042929

Enforcement Action Type: Administrative Order  
Facility County: LOS ANGELES  
Program System Acronym: AIR  
Enforcement Action Forum Desc: Administrative - Formal  
EA Type Code: SCAAO  
Facility SIC Code: 2911  
Federal Facility ID: Not reported  
Latitude in Decimal Degrees: 33.854972  
Longitude in Decimal Degrees: -118.336917  
Permit Type Desc: Not reported  
Program System Acronym: CASCA0000603700079  
Facility NAICS Code: 324110  
Tribal Land Code: Not reported

Enforcement Action ID: CASCAA0000060370007900334  
FRS ID: 110000475263  
Action Name: EXXON MOBIL OIL CORP 060370007900334  
Facility Name: TORRANCE REFINING COMPANY LLC  
Facility Address: 3700 W 190TH ST  
TORRANCE, CA 905042929

Enforcement Action Type: Notice of Violation  
Facility County: LOS ANGELES  
Program System Acronym: AIR  
Enforcement Action Forum Desc: Administrative - Informal  
EA Type Code: NOV  
Facility SIC Code: 2911  
Federal Facility ID: Not reported  
Latitude in Decimal Degrees: 33.854972  
Longitude in Decimal Degrees: -118.336917  
Permit Type Desc: Not reported  
Program System Acronym: CASCA0000603700079  
Facility NAICS Code: 324110  
Tribal Land Code: Not reported

Enforcement Action ID: CASCAA0000060370007900331  
FRS ID: 110000475263

Map ID  
Direction  
Distance  
Elevation

MAP FINDINGS

Site

Database(s)

EDR ID Number  
EPA ID Number

**TORRANCE REFINING COMPANY LLC (Continued)**

**1000253665**

Action Name: EXXON MOBIL OIL CORP 060370007900331  
Facility Name: TORRANCE REFINING COMPANY LLC  
Facility Address: 3700 W 190TH ST  
TORRANCE, CA 905042929  
Enforcement Action Type: Administrative Order  
Facility County: LOS ANGELES  
Program System Acronym: AIR  
Enforcement Action Forum Desc: Administrative - Formal  
EA Type Code: SCAAAO  
Facility SIC Code: 2911  
Federal Facility ID: Not reported  
Latitude in Decimal Degrees: 33.854972  
Longitude in Decimal Degrees: -118.336917  
Permit Type Desc: Not reported  
Program System Acronym: CASCA0000603700079  
Facility NAICS Code: 324110  
Tribal Land Code: Not reported

Enforcement Action ID: CASCAA0000060370007900330  
FRS ID: 110000475263  
Action Name: EXXON MOBIL OIL CORP 060370007900330  
Facility Name: TORRANCE REFINING COMPANY LLC  
Facility Address: 3700 W 190TH ST  
TORRANCE, CA 905042929

Enforcement Action Type: Notice of Violation  
Facility County: LOS ANGELES  
Program System Acronym: AIR  
Enforcement Action Forum Desc: Administrative - Informal  
EA Type Code: NOV  
Facility SIC Code: 2911  
Federal Facility ID: Not reported  
Latitude in Decimal Degrees: 33.854972  
Longitude in Decimal Degrees: -118.336917  
Permit Type Desc: Not reported  
Program System Acronym: CASCA0000603700079  
Facility NAICS Code: 324110  
Tribal Land Code: Not reported

Enforcement Action ID: CASCAA0000060370007900327  
FRS ID: 110000475263  
Action Name: EXXON MOBIL OIL CORP 060370007900327  
Facility Name: TORRANCE REFINING COMPANY LLC  
Facility Address: 3700 W 190TH ST  
TORRANCE, CA 905042929

Enforcement Action Type: Administrative Order  
Facility County: LOS ANGELES  
Program System Acronym: AIR  
Enforcement Action Forum Desc: Administrative - Formal  
EA Type Code: SCAAAO  
Facility SIC Code: 2911  
Federal Facility ID: Not reported  
Latitude in Decimal Degrees: 33.854972  
Longitude in Decimal Degrees: -118.336917  
Permit Type Desc: Not reported  
Program System Acronym: CASCA0000603700079  
Facility NAICS Code: 324110  
Tribal Land Code: Not reported

Map ID  
Direction  
Distance  
Elevation

MAP FINDINGS

Site

Database(s)

EDR ID Number  
EPA ID Number

**TORRANCE REFINING COMPANY LLC (Continued)**

**1000253665**

Enforcement Action ID: CASCAA0000060370007900326  
FRS ID: 110000475263  
Action Name: EXXON MOBIL OIL CORP 060370007900326  
Facility Name: TORRANCE REFINING COMPANY LLC  
Facility Address: 3700 W 190TH ST  
TORRANCE, CA 905042929  
Enforcement Action Type: Notice of Violation  
Facility County: LOS ANGELES  
Program System Acronym: AIR  
Enforcement Action Forum Desc: Administrative - Informal  
EA Type Code: NOV  
Facility SIC Code: 2911  
Federal Facility ID: Not reported  
Latitude in Decimal Degrees: 33.854972  
Longitude in Decimal Degrees: -118.336917  
Permit Type Desc: Not reported  
Program System Acronym: CASCA0000603700079  
Facility NAICS Code: 324110  
Tribal Land Code: Not reported

Enforcement Action ID: CASCAA0000060370007900323  
FRS ID: 110000475263  
Action Name: EXXON MOBIL OIL CORP 060370007900323  
Facility Name: TORRANCE REFINING COMPANY LLC  
Facility Address: 3700 W 190TH ST  
TORRANCE, CA 905042929  
Enforcement Action Type: Administrative Order  
Facility County: LOS ANGELES  
Program System Acronym: AIR  
Enforcement Action Forum Desc: Administrative - Formal  
EA Type Code: SCAAAO  
Facility SIC Code: 2911  
Federal Facility ID: Not reported  
Latitude in Decimal Degrees: 33.854972  
Longitude in Decimal Degrees: -118.336917  
Permit Type Desc: Not reported  
Program System Acronym: CASCA0000603700079  
Facility NAICS Code: 324110  
Tribal Land Code: Not reported

Enforcement Action ID: CASCAA0000060370007900322  
FRS ID: 110000475263  
Action Name: EXXON MOBIL OIL CORP 060370007900322  
Facility Name: TORRANCE REFINING COMPANY LLC  
Facility Address: 3700 W 190TH ST  
TORRANCE, CA 905042929  
Enforcement Action Type: Notice of Violation  
Facility County: LOS ANGELES  
Program System Acronym: AIR  
Enforcement Action Forum Desc: Administrative - Informal  
EA Type Code: NOV  
Facility SIC Code: 2911  
Federal Facility ID: Not reported  
Latitude in Decimal Degrees: 33.854972  
Longitude in Decimal Degrees: -118.336917  
Permit Type Desc: Not reported  
Program System Acronym: CASCA0000603700079

Map ID  
Direction  
Distance  
Elevation

MAP FINDINGS

Site

Database(s)

EDR ID Number  
EPA ID Number

**TORRANCE REFINING COMPANY LLC (Continued)**

**1000253665**

Facility NAICS Code: 324110  
Tribal Land Code: Not reported

Enforcement Action ID: CASCAA0000060370007900319  
FRS ID: 110000475263  
Action Name: EXXON MOBIL OIL CORP 060370007900319  
Facility Name: TORRANCE REFINING COMPANY LLC  
Facility Address: 3700 W 190TH ST  
TORRANCE, CA 905042929

Enforcement Action Type: Administrative Order  
Facility County: LOS ANGELES  
Program System Acronym: AIR  
Enforcement Action Forum Desc: Administrative - Formal  
EA Type Code: SCAAAO  
Facility SIC Code: 2911  
Federal Facility ID: Not reported  
Latitude in Decimal Degrees: 33.854972  
Longitude in Decimal Degrees: -118.336917  
Permit Type Desc: Not reported  
Program System Acronym: CASCA0000603700079  
Facility NAICS Code: 324110  
Tribal Land Code: Not reported

Enforcement Action ID: CASCAA0000060370007900318  
FRS ID: 110000475263  
Action Name: EXXON MOBIL OIL CORP 060370007900318  
Facility Name: TORRANCE REFINING COMPANY LLC  
Facility Address: 3700 W 190TH ST  
TORRANCE, CA 905042929

Enforcement Action Type: Notice of Violation  
Facility County: LOS ANGELES  
Program System Acronym: AIR  
Enforcement Action Forum Desc: Administrative - Informal  
EA Type Code: NOV  
Facility SIC Code: 2911  
Federal Facility ID: Not reported  
Latitude in Decimal Degrees: 33.854972  
Longitude in Decimal Degrees: -118.336917  
Permit Type Desc: Not reported  
Program System Acronym: CASCA0000603700079  
Facility NAICS Code: 324110  
Tribal Land Code: Not reported

Enforcement Action ID: CASCAA0000060370007900314  
FRS ID: 110000475263  
Action Name: EXXON MOBIL OIL CORP 060370007900314  
Facility Name: TORRANCE REFINING COMPANY LLC  
Facility Address: 3700 W 190TH ST  
TORRANCE, CA 905042929

Enforcement Action Type: Administrative Order  
Facility County: LOS ANGELES  
Program System Acronym: AIR  
Enforcement Action Forum Desc: Administrative - Formal  
EA Type Code: SCAAAO  
Facility SIC Code: 2911  
Federal Facility ID: Not reported  
Latitude in Decimal Degrees: 33.854972

Map ID  
Direction  
Distance  
Elevation

MAP FINDINGS

Site

Database(s)

EDR ID Number  
EPA ID Number

**TORRANCE REFINING COMPANY LLC (Continued)**

**1000253665**

Longitude in Decimal Degrees: -118.336917  
Permit Type Desc: Not reported  
Program System Acronym: CASCA0000603700079  
Facility NAICS Code: 324110  
Tribal Land Code: Not reported

Enforcement Action ID: CASCAA0000060370007900313  
FRS ID: 110000475263  
Action Name: EXXON MOBIL OIL CORP 060370007900313  
Facility Name: TORRANCE REFINING COMPANY LLC  
Facility Address: 3700 W 190TH ST  
TORRANCE, CA 905042929

Enforcement Action Type: Notice of Violation  
Facility County: LOS ANGELES  
Program System Acronym: AIR  
Enforcement Action Forum Desc: Administrative - Informal  
EA Type Code: NOV  
Facility SIC Code: 2911  
Federal Facility ID: Not reported  
Latitude in Decimal Degrees: 33.854972  
Longitude in Decimal Degrees: -118.336917  
Permit Type Desc: Not reported  
Program System Acronym: CASCA0000603700079  
Facility NAICS Code: 324110  
Tribal Land Code: Not reported

Enforcement Action ID: CASCAA0000060370007900310  
FRS ID: 110000475263  
Action Name: EXXON MOBIL OIL CORP 060370007900310  
Facility Name: TORRANCE REFINING COMPANY LLC  
Facility Address: 3700 W 190TH ST  
TORRANCE, CA 905042929

Enforcement Action Type: Administrative Order  
Facility County: LOS ANGELES  
Program System Acronym: AIR  
Enforcement Action Forum Desc: Administrative - Formal  
EA Type Code: SCAAAO  
Facility SIC Code: 2911  
Federal Facility ID: Not reported  
Latitude in Decimal Degrees: 33.854972  
Longitude in Decimal Degrees: -118.336917  
Permit Type Desc: Not reported  
Program System Acronym: CASCA0000603700079  
Facility NAICS Code: 324110  
Tribal Land Code: Not reported

Enforcement Action ID: CASCAA0000060370007900309  
FRS ID: 110000475263  
Action Name: EXXON MOBIL OIL CORP 060370007900309  
Facility Name: TORRANCE REFINING COMPANY LLC  
Facility Address: 3700 W 190TH ST  
TORRANCE, CA 905042929

Enforcement Action Type: Notice of Violation  
Facility County: LOS ANGELES  
Program System Acronym: AIR  
Enforcement Action Forum Desc: Administrative - Informal  
EA Type Code: NOV



Map ID  
Direction  
Distance  
Elevation

MAP FINDINGS

Site

Database(s)

EDR ID Number  
EPA ID Number

**TORRANCE REFINING COMPANY LLC (Continued)**

**1000253665**

Facility SIC Code: 2911  
Federal Facility ID: Not reported  
Latitude in Decimal Degrees: 33.854972  
Longitude in Decimal Degrees: -118.336917  
Permit Type Desc: Not reported  
Program System Acronym: CASCA0000603700079  
Facility NAICS Code: 324110  
Tribal Land Code: Not reported

Enforcement Action ID: CASCAA0000060370007900306  
FRS ID: 110000475263  
Action Name: EXXON MOBIL OIL CORP 060370007900306  
Facility Name: TORRANCE REFINING COMPANY LLC  
Facility Address: 3700 W 190TH ST  
TORRANCE, CA 905042929

Enforcement Action Type: Administrative Order  
Facility County: LOS ANGELES  
Program System Acronym: AIR  
Enforcement Action Forum Desc: Administrative - Formal  
EA Type Code: SCAAO  
Facility SIC Code: 2911  
Federal Facility ID: Not reported  
Latitude in Decimal Degrees: 33.854972  
Longitude in Decimal Degrees: -118.336917  
Permit Type Desc: Not reported  
Program System Acronym: CASCA0000603700079  
Facility NAICS Code: 324110  
Tribal Land Code: Not reported

Enforcement Action ID: CASCAA0000060370007900305  
FRS ID: 110000475263  
Action Name: EXXON MOBIL OIL CORP 060370007900305  
Facility Name: TORRANCE REFINING COMPANY LLC  
Facility Address: 3700 W 190TH ST  
TORRANCE, CA 905042929

Enforcement Action Type: Notice of Violation  
Facility County: LOS ANGELES  
Program System Acronym: AIR  
Enforcement Action Forum Desc: Administrative - Informal  
EA Type Code: NOV  
Facility SIC Code: 2911  
Federal Facility ID: Not reported  
Latitude in Decimal Degrees: 33.854972  
Longitude in Decimal Degrees: -118.336917  
Permit Type Desc: Not reported  
Program System Acronym: CASCA0000603700079  
Facility NAICS Code: 324110  
Tribal Land Code: Not reported

Enforcement Action ID: CASCAA0000060370007900304  
FRS ID: 110000475263  
Action Name: EXXON MOBIL OIL CORP 060370007900304  
Facility Name: TORRANCE REFINING COMPANY LLC  
Facility Address: 3700 W 190TH ST  
TORRANCE, CA 905042929

Enforcement Action Type: Notice of Violation  
Facility County: LOS ANGELES

Map ID  
Direction  
Distance  
Elevation

MAP FINDINGS

Site

Database(s)

EDR ID Number  
EPA ID Number

**TORRANCE REFINING COMPANY LLC (Continued)**

**1000253665**

Program System Acronym: AIR  
Enforcement Action Forum Desc: Administrative - Informal  
EA Type Code: NOV  
Facility SIC Code: 2911  
Federal Facility ID: Not reported  
Latitude in Decimal Degrees: 33.854972  
Longitude in Decimal Degrees: -118.336917  
Permit Type Desc: Not reported  
Program System Acronym: CASCA0000603700079  
Facility NAICS Code: 324110  
Tribal Land Code: Not reported

Enforcement Action ID: CASCAA0000060370007900298  
FRS ID: 110000475263  
Action Name: EXXON MOBIL OIL CORP 060370007900298  
Facility Name: TORRANCE REFINING COMPANY LLC  
Facility Address: 3700 W 190TH ST  
TORRANCE, CA 905042929

Enforcement Action Type: Administrative Order  
Facility County: LOS ANGELES  
Program System Acronym: AIR  
Enforcement Action Forum Desc: Administrative - Formal  
EA Type Code: SCAAO  
Facility SIC Code: 2911  
Federal Facility ID: Not reported  
Latitude in Decimal Degrees: 33.854972  
Longitude in Decimal Degrees: -118.336917  
Permit Type Desc: Not reported  
Program System Acronym: CASCA0000603700079  
Facility NAICS Code: 324110  
Tribal Land Code: Not reported

Enforcement Action ID: CASCAA0000060370007900297  
FRS ID: 110000475263  
Action Name: EXXON MOBIL OIL CORP 060370007900297  
Facility Name: TORRANCE REFINING COMPANY LLC  
Facility Address: 3700 W 190TH ST  
TORRANCE, CA 905042929

Enforcement Action Type: Notice of Violation  
Facility County: LOS ANGELES  
Program System Acronym: AIR  
Enforcement Action Forum Desc: Administrative - Informal  
EA Type Code: NOV  
Facility SIC Code: 2911  
Federal Facility ID: Not reported  
Latitude in Decimal Degrees: 33.854972  
Longitude in Decimal Degrees: -118.336917  
Permit Type Desc: Not reported  
Program System Acronym: CASCA0000603700079  
Facility NAICS Code: 324110  
Tribal Land Code: Not reported

Enforcement Action ID: CASCAA0000060370007900294  
FRS ID: 110000475263  
Action Name: EXXON MOBIL OIL CORP 060370007900294  
Facility Name: TORRANCE REFINING COMPANY LLC  
Facility Address: 3700 W 190TH ST

Map ID  
Direction  
Distance  
Elevation

MAP FINDINGS

Site

Database(s)

EDR ID Number  
EPA ID Number

**TORRANCE REFINING COMPANY LLC (Continued)**

**1000253665**

Enforcement Action Type: TORRANCE, CA 905042929  
Administrative Order  
Facility County: LOS ANGELES  
Program System Acronym: AIR  
Enforcement Action Forum Desc: Administrative - Formal  
EA Type Code: SCAAAO  
Facility SIC Code: 2911  
Federal Facility ID: Not reported  
Latitude in Decimal Degrees: 33.854972  
Longitude in Decimal Degrees: -118.336917  
Permit Type Desc: Not reported  
Program System Acronym: CASCA0000603700079  
Facility NAICS Code: 324110  
Tribal Land Code: Not reported

Enforcement Action ID: CASCAA0000060370007900293  
FRS ID: 110000475263  
Action Name: EXXON MOBIL OIL CORP 060370007900293  
Facility Name: TORRANCE REFINING COMPANY LLC  
Facility Address: 3700 W 190TH ST  
TORRANCE, CA 905042929

Enforcement Action Type: Notice of Violation  
Facility County: LOS ANGELES  
Program System Acronym: AIR  
Enforcement Action Forum Desc: Administrative - Informal  
EA Type Code: NOV  
Facility SIC Code: 2911  
Federal Facility ID: Not reported  
Latitude in Decimal Degrees: 33.854972  
Longitude in Decimal Degrees: -118.336917  
Permit Type Desc: Not reported  
Program System Acronym: CASCA0000603700079  
Facility NAICS Code: 324110  
Tribal Land Code: Not reported

Enforcement Action ID: CASCAA0000060370007900290  
FRS ID: 110000475263  
Action Name: EXXON MOBIL OIL CORP 060370007900290  
Facility Name: TORRANCE REFINING COMPANY LLC  
Facility Address: 3700 W 190TH ST  
TORRANCE, CA 905042929

Enforcement Action Type: Administrative Order  
Facility County: LOS ANGELES  
Program System Acronym: AIR  
Enforcement Action Forum Desc: Administrative - Formal  
EA Type Code: SCAAAO  
Facility SIC Code: 2911  
Federal Facility ID: Not reported  
Latitude in Decimal Degrees: 33.854972  
Longitude in Decimal Degrees: -118.336917  
Permit Type Desc: Not reported  
Program System Acronym: CASCA0000603700079  
Facility NAICS Code: 324110  
Tribal Land Code: Not reported

Enforcement Action ID: CASCAA0000060370007900289  
FRS ID: 110000475263

Map ID  
Direction  
Distance  
Elevation

MAP FINDINGS

Site

Database(s)

EDR ID Number  
EPA ID Number

**TORRANCE REFINING COMPANY LLC (Continued)**

**1000253665**

Action Name: EXXON MOBIL OIL CORP 060370007900289  
Facility Name: TORRANCE REFINING COMPANY LLC  
Facility Address: 3700 W 190TH ST  
TORRANCE, CA 905042929  
Enforcement Action Type: Notice of Violation  
Facility County: LOS ANGELES  
Program System Acronym: AIR  
Enforcement Action Forum Desc: Administrative - Informal  
EA Type Code: NOV  
Facility SIC Code: 2911  
Federal Facility ID: Not reported  
Latitude in Decimal Degrees: 33.854972  
Longitude in Decimal Degrees: -118.336917  
Permit Type Desc: Not reported  
Program System Acronym: CASCA0000603700079  
Facility NAICS Code: 324110  
Tribal Land Code: Not reported

Enforcement Action ID: CASCAA0000060370007900286  
FRS ID: 110000475263  
Action Name: EXXON MOBIL OIL CORP 060370007900286  
Facility Name: TORRANCE REFINING COMPANY LLC  
Facility Address: 3700 W 190TH ST  
TORRANCE, CA 905042929

Enforcement Action Type: Administrative Order  
Facility County: LOS ANGELES  
Program System Acronym: AIR  
Enforcement Action Forum Desc: Administrative - Formal  
EA Type Code: SCAAO  
Facility SIC Code: 2911  
Federal Facility ID: Not reported  
Latitude in Decimal Degrees: 33.854972  
Longitude in Decimal Degrees: -118.336917  
Permit Type Desc: Not reported  
Program System Acronym: CASCA0000603700079  
Facility NAICS Code: 324110  
Tribal Land Code: Not reported

Enforcement Action ID: CASCAA0000060370007900285  
FRS ID: 110000475263  
Action Name: EXXON MOBIL OIL CORP 060370007900285  
Facility Name: TORRANCE REFINING COMPANY LLC  
Facility Address: 3700 W 190TH ST  
TORRANCE, CA 905042929

Enforcement Action Type: Notice of Violation  
Facility County: LOS ANGELES  
Program System Acronym: AIR  
Enforcement Action Forum Desc: Administrative - Informal  
EA Type Code: NOV  
Facility SIC Code: 2911  
Federal Facility ID: Not reported  
Latitude in Decimal Degrees: 33.854972  
Longitude in Decimal Degrees: -118.336917  
Permit Type Desc: Not reported  
Program System Acronym: CASCA0000603700079  
Facility NAICS Code: 324110  
Tribal Land Code: Not reported

Map ID  
Direction  
Distance  
Elevation

MAP FINDINGS

Site

Database(s)

EDR ID Number  
EPA ID Number

**TORRANCE REFINING COMPANY LLC (Continued)**

**1000253665**

Enforcement Action ID: CASCAA0000060370007900282  
FRS ID: 110000475263  
Action Name: EXXON MOBIL OIL CORP 060370007900282  
Facility Name: TORRANCE REFINING COMPANY LLC  
Facility Address: 3700 W 190TH ST  
TORRANCE, CA 905042929  
Enforcement Action Type: Administrative Order  
Facility County: LOS ANGELES  
Program System Acronym: AIR  
Enforcement Action Forum Desc: Administrative - Formal  
EA Type Code: SCAAAO  
Facility SIC Code: 2911  
Federal Facility ID: Not reported  
Latitude in Decimal Degrees: 33.854972  
Longitude in Decimal Degrees: -118.336917  
Permit Type Desc: Not reported  
Program System Acronym: CASCA0000603700079  
Facility NAICS Code: 324110  
Tribal Land Code: Not reported

Enforcement Action ID: CASCAA0000060370007900281  
FRS ID: 110000475263  
Action Name: EXXON MOBIL OIL CORP 060370007900281  
Facility Name: TORRANCE REFINING COMPANY LLC  
Facility Address: 3700 W 190TH ST  
TORRANCE, CA 905042929

Enforcement Action Type: Notice of Violation  
Facility County: LOS ANGELES  
Program System Acronym: AIR  
Enforcement Action Forum Desc: Administrative - Informal  
EA Type Code: NOV  
Facility SIC Code: 2911  
Federal Facility ID: Not reported  
Latitude in Decimal Degrees: 33.854972  
Longitude in Decimal Degrees: -118.336917  
Permit Type Desc: Not reported  
Program System Acronym: CASCA0000603700079  
Facility NAICS Code: 324110  
Tribal Land Code: Not reported

Enforcement Action ID: CASCAA0000060370007900278  
FRS ID: 110000475263  
Action Name: EXXON MOBIL OIL CORP 060370007900278  
Facility Name: TORRANCE REFINING COMPANY LLC  
Facility Address: 3700 W 190TH ST  
TORRANCE, CA 905042929

Enforcement Action Type: Administrative Order  
Facility County: LOS ANGELES  
Program System Acronym: AIR  
Enforcement Action Forum Desc: Administrative - Formal  
EA Type Code: SCAAAO  
Facility SIC Code: 2911  
Federal Facility ID: Not reported  
Latitude in Decimal Degrees: 33.854972  
Longitude in Decimal Degrees: -118.336917  
Permit Type Desc: Not reported  
Program System Acronym: CASCA0000603700079

Map ID  
Direction  
Distance  
Elevation

MAP FINDINGS

Site

Database(s)

EDR ID Number  
EPA ID Number

**TORRANCE REFINING COMPANY LLC (Continued)**

**1000253665**

Facility NAICS Code: 324110  
Tribal Land Code: Not reported

Enforcement Action ID: CASCAA0000060370007900277  
FRS ID: 110000475263  
Action Name: EXXON MOBIL OIL CORP 060370007900277  
Facility Name: TORRANCE REFINING COMPANY LLC  
Facility Address: 3700 W 190TH ST  
TORRANCE, CA 905042929

Enforcement Action Type: Notice of Violation  
Facility County: LOS ANGELES  
Program System Acronym: AIR  
Enforcement Action Forum Desc: Administrative - Informal  
EA Type Code: NOV  
Facility SIC Code: 2911  
Federal Facility ID: Not reported  
Latitude in Decimal Degrees: 33.854972  
Longitude in Decimal Degrees: -118.336917  
Permit Type Desc: Not reported  
Program System Acronym: CASCA0000603700079  
Facility NAICS Code: 324110  
Tribal Land Code: Not reported

Enforcement Action ID: CASCAA0000060370007900274  
FRS ID: 110000475263  
Action Name: EXXON MOBIL OIL CORP 060370007900274  
Facility Name: TORRANCE REFINING COMPANY LLC  
Facility Address: 3700 W 190TH ST  
TORRANCE, CA 905042929

Enforcement Action Type: Administrative Order  
Facility County: LOS ANGELES  
Program System Acronym: AIR  
Enforcement Action Forum Desc: Administrative - Formal  
EA Type Code: SCAAAO  
Facility SIC Code: 2911  
Federal Facility ID: Not reported  
Latitude in Decimal Degrees: 33.854972  
Longitude in Decimal Degrees: -118.336917  
Permit Type Desc: Not reported  
Program System Acronym: CASCA0000603700079  
Facility NAICS Code: 324110  
Tribal Land Code: Not reported

Enforcement Action ID: CASCAA0000060370007900273  
FRS ID: 110000475263  
Action Name: EXXON MOBIL OIL CORP 060370007900273  
Facility Name: TORRANCE REFINING COMPANY LLC  
Facility Address: 3700 W 190TH ST  
TORRANCE, CA 905042929

Enforcement Action Type: Notice of Violation  
Facility County: LOS ANGELES  
Program System Acronym: AIR  
Enforcement Action Forum Desc: Administrative - Informal  
EA Type Code: NOV  
Facility SIC Code: 2911  
Federal Facility ID: Not reported  
Latitude in Decimal Degrees: 33.854972

Map ID  
Direction  
Distance  
Elevation

MAP FINDINGS

Site

Database(s)

EDR ID Number  
EPA ID Number

**TORRANCE REFINING COMPANY LLC (Continued)**

**1000253665**

Longitude in Decimal Degrees: -118.336917  
Permit Type Desc: Not reported  
Program System Acronym: CASCA0000603700079  
Facility NAICS Code: 324110  
Tribal Land Code: Not reported

Enforcement Action ID: CASCAA0000060370007900270  
FRS ID: 110000475263  
Action Name: EXXON MOBIL OIL CORP 060370007900270  
Facility Name: TORRANCE REFINING COMPANY LLC  
Facility Address: 3700 W 190TH ST  
TORRANCE, CA 905042929

Enforcement Action Type: Administrative Order  
Facility County: LOS ANGELES  
Program System Acronym: AIR  
Enforcement Action Forum Desc: Administrative - Formal  
EA Type Code: SCAAO  
Facility SIC Code: 2911  
Federal Facility ID: Not reported  
Latitude in Decimal Degrees: 33.854972  
Longitude in Decimal Degrees: -118.336917  
Permit Type Desc: Not reported  
Program System Acronym: CASCA0000603700079  
Facility NAICS Code: 324110  
Tribal Land Code: Not reported

Enforcement Action ID: CASCAA0000060370007900269  
FRS ID: 110000475263  
Action Name: EXXON MOBIL OIL CORP 060370007900269  
Facility Name: TORRANCE REFINING COMPANY LLC  
Facility Address: 3700 W 190TH ST  
TORRANCE, CA 905042929

Enforcement Action Type: Notice of Violation  
Facility County: LOS ANGELES  
Program System Acronym: AIR  
Enforcement Action Forum Desc: Administrative - Informal  
EA Type Code: NOV  
Facility SIC Code: 2911  
Federal Facility ID: Not reported  
Latitude in Decimal Degrees: 33.854972  
Longitude in Decimal Degrees: -118.336917  
Permit Type Desc: Not reported  
Program System Acronym: CASCA0000603700079  
Facility NAICS Code: 324110  
Tribal Land Code: Not reported

Enforcement Action ID: CASCAA0000060370007900266  
FRS ID: 110000475263  
Action Name: EXXON MOBIL OIL CORP 060370007900266  
Facility Name: TORRANCE REFINING COMPANY LLC  
Facility Address: 3700 W 190TH ST  
TORRANCE, CA 905042929

Enforcement Action Type: Administrative Order  
Facility County: LOS ANGELES  
Program System Acronym: AIR  
Enforcement Action Forum Desc: Administrative - Formal  
EA Type Code: SCAAO

Map ID  
Direction  
Distance  
Elevation

MAP FINDINGS

Site

Database(s)

EDR ID Number  
EPA ID Number

**TORRANCE REFINING COMPANY LLC (Continued)**

**1000253665**

Facility SIC Code: 2911  
Federal Facility ID: Not reported  
Latitude in Decimal Degrees: 33.854972  
Longitude in Decimal Degrees: -118.336917  
Permit Type Desc: Not reported  
Program System Acronym: CASCA0000603700079  
Facility NAICS Code: 324110  
Tribal Land Code: Not reported

Enforcement Action ID: CASCAA0000060370007900265  
FRS ID: 110000475263  
Action Name: EXXON MOBIL OIL CORP 060370007900265  
Facility Name: TORRANCE REFINING COMPANY LLC  
Facility Address: 3700 W 190TH ST  
TORRANCE, CA 905042929

Enforcement Action Type: Notice of Violation  
Facility County: LOS ANGELES  
Program System Acronym: AIR  
Enforcement Action Forum Desc: Administrative - Informal  
EA Type Code: NOV  
Facility SIC Code: 2911  
Federal Facility ID: Not reported  
Latitude in Decimal Degrees: 33.854972  
Longitude in Decimal Degrees: -118.336917  
Permit Type Desc: Not reported  
Program System Acronym: CASCA0000603700079  
Facility NAICS Code: 324110  
Tribal Land Code: Not reported

Enforcement Action ID: CASCAA0000060370007900262  
FRS ID: 110000475263  
Action Name: EXXON MOBIL OIL CORP 060370007900262  
Facility Name: TORRANCE REFINING COMPANY LLC  
Facility Address: 3700 W 190TH ST  
TORRANCE, CA 905042929

Enforcement Action Type: Administrative Order  
Facility County: LOS ANGELES  
Program System Acronym: AIR  
Enforcement Action Forum Desc: Administrative - Formal  
EA Type Code: SCAAAO  
Facility SIC Code: 2911  
Federal Facility ID: Not reported  
Latitude in Decimal Degrees: 33.854972  
Longitude in Decimal Degrees: -118.336917  
Permit Type Desc: Not reported  
Program System Acronym: CASCA0000603700079  
Facility NAICS Code: 324110  
Tribal Land Code: Not reported

Enforcement Action ID: CASCAA0000060370007900261  
FRS ID: 110000475263  
Action Name: EXXON MOBIL OIL CORP 060370007900261  
Facility Name: TORRANCE REFINING COMPANY LLC  
Facility Address: 3700 W 190TH ST  
TORRANCE, CA 905042929

Enforcement Action Type: Notice of Violation  
Facility County: LOS ANGELES



Map ID  
Direction  
Distance  
Elevation

MAP FINDINGS

Site

Database(s)

EDR ID Number  
EPA ID Number

**TORRANCE REFINING COMPANY LLC (Continued)**

**1000253665**

Program System Acronym: AIR  
Enforcement Action Forum Desc: Administrative - Informal  
EA Type Code: NOV  
Facility SIC Code: 2911  
Federal Facility ID: Not reported  
Latitude in Decimal Degrees: 33.854972  
Longitude in Decimal Degrees: -118.336917  
Permit Type Desc: Not reported  
Program System Acronym: CASCA0000603700079  
Facility NAICS Code: 324110  
Tribal Land Code: Not reported

Enforcement Action ID: CASCAA0000060370007900258  
FRS ID: 110000475263  
Action Name: EXXON MOBIL OIL CORP 060370007900258  
Facility Name: TORRANCE REFINING COMPANY LLC  
Facility Address: 3700 W 190TH ST  
TORRANCE, CA 905042929

Enforcement Action Type: Administrative Order  
Facility County: LOS ANGELES  
Program System Acronym: AIR  
Enforcement Action Forum Desc: Administrative - Formal  
EA Type Code: SCAAO  
Facility SIC Code: 2911  
Federal Facility ID: Not reported  
Latitude in Decimal Degrees: 33.854972  
Longitude in Decimal Degrees: -118.336917  
Permit Type Desc: Not reported  
Program System Acronym: CASCA0000603700079  
Facility NAICS Code: 324110  
Tribal Land Code: Not reported

Enforcement Action ID: CASCAA0000060370007900257  
FRS ID: 110000475263  
Action Name: EXXON MOBIL OIL CORP 060370007900257  
Facility Name: TORRANCE REFINING COMPANY LLC  
Facility Address: 3700 W 190TH ST  
TORRANCE, CA 905042929

Enforcement Action Type: Notice of Violation  
Facility County: LOS ANGELES  
Program System Acronym: AIR  
Enforcement Action Forum Desc: Administrative - Informal  
EA Type Code: NOV  
Facility SIC Code: 2911  
Federal Facility ID: Not reported  
Latitude in Decimal Degrees: 33.854972  
Longitude in Decimal Degrees: -118.336917  
Permit Type Desc: Not reported  
Program System Acronym: CASCA0000603700079  
Facility NAICS Code: 324110  
Tribal Land Code: Not reported

Enforcement Action ID: CASCAA0000060370007900254  
FRS ID: 110000475263  
Action Name: EXXON MOBIL OIL CORP 060370007900254  
Facility Name: TORRANCE REFINING COMPANY LLC  
Facility Address: 3700 W 190TH ST

Map ID  
Direction  
Distance  
Elevation

MAP FINDINGS

Site

Database(s)

EDR ID Number  
EPA ID Number

**TORRANCE REFINING COMPANY LLC (Continued)**

**1000253665**

Enforcement Action Type: TORRANCE, CA 905042929  
Administrative Order  
Facility County: LOS ANGELES  
Program System Acronym: AIR  
Enforcement Action Forum Desc: Administrative - Formal  
EA Type Code: SCAAAO  
Facility SIC Code: 2911  
Federal Facility ID: Not reported  
Latitude in Decimal Degrees: 33.854972  
Longitude in Decimal Degrees: -118.336917  
Permit Type Desc: Not reported  
Program System Acronym: CASCA0000603700079  
Facility NAICS Code: 324110  
Tribal Land Code: Not reported

Enforcement Action ID: CASCAA0000060370007900253  
FRS ID: 110000475263  
Action Name: EXXON MOBIL OIL CORP 060370007900253  
Facility Name: TORRANCE REFINING COMPANY LLC  
Facility Address: 3700 W 190TH ST  
TORRANCE, CA 905042929

Enforcement Action Type: Notice of Violation  
Facility County: LOS ANGELES  
Program System Acronym: AIR  
Enforcement Action Forum Desc: Administrative - Informal  
EA Type Code: NOV  
Facility SIC Code: 2911  
Federal Facility ID: Not reported  
Latitude in Decimal Degrees: 33.854972  
Longitude in Decimal Degrees: -118.336917  
Permit Type Desc: Not reported  
Program System Acronym: CASCA0000603700079  
Facility NAICS Code: 324110  
Tribal Land Code: Not reported

Enforcement Action ID: CASCAA0000060370007900249  
FRS ID: 110000475263  
Action Name: EXXON MOBIL OIL CORP 060370007900249  
Facility Name: TORRANCE REFINING COMPANY LLC  
Facility Address: 3700 W 190TH ST  
TORRANCE, CA 905042929

Enforcement Action Type: Administrative Order  
Facility County: LOS ANGELES  
Program System Acronym: AIR  
Enforcement Action Forum Desc: Administrative - Formal  
EA Type Code: SCAAAO  
Facility SIC Code: 2911  
Federal Facility ID: Not reported  
Latitude in Decimal Degrees: 33.854972  
Longitude in Decimal Degrees: -118.336917  
Permit Type Desc: Not reported  
Program System Acronym: CASCA0000603700079  
Facility NAICS Code: 324110  
Tribal Land Code: Not reported

Enforcement Action ID: CASCAA0000060370007900248  
FRS ID: 110000475263

Map ID  
Direction  
Distance  
Elevation

MAP FINDINGS

Site

Database(s)

EDR ID Number  
EPA ID Number

**TORRANCE REFINING COMPANY LLC (Continued)**

**1000253665**

Action Name: EXXON MOBIL OIL CORP 060370007900248  
Facility Name: TORRANCE REFINING COMPANY LLC  
Facility Address: 3700 W 190TH ST  
TORRANCE, CA 905042929  
Enforcement Action Type: Notice of Violation  
Facility County: LOS ANGELES  
Program System Acronym: AIR  
Enforcement Action Forum Desc: Administrative - Informal  
EA Type Code: NOV  
Facility SIC Code: 2911  
Federal Facility ID: Not reported  
Latitude in Decimal Degrees: 33.854972  
Longitude in Decimal Degrees: -118.336917  
Permit Type Desc: Not reported  
Program System Acronym: CASCA0000603700079  
Facility NAICS Code: 324110  
Tribal Land Code: Not reported

Enforcement Action ID: CASCAA0000060370007900245  
FRS ID: 110000475263  
Action Name: EXXON MOBIL OIL CORP 060370007900245  
Facility Name: TORRANCE REFINING COMPANY LLC  
Facility Address: 3700 W 190TH ST  
TORRANCE, CA 905042929

Enforcement Action Type: Administrative Order  
Facility County: LOS ANGELES  
Program System Acronym: AIR  
Enforcement Action Forum Desc: Administrative - Formal  
EA Type Code: SCAAO  
Facility SIC Code: 2911  
Federal Facility ID: Not reported  
Latitude in Decimal Degrees: 33.854972  
Longitude in Decimal Degrees: -118.336917  
Permit Type Desc: Not reported  
Program System Acronym: CASCA0000603700079  
Facility NAICS Code: 324110  
Tribal Land Code: Not reported

Enforcement Action ID: CASCAA0000060370007900244  
FRS ID: 110000475263  
Action Name: EXXON MOBIL OIL CORP 060370007900244  
Facility Name: TORRANCE REFINING COMPANY LLC  
Facility Address: 3700 W 190TH ST  
TORRANCE, CA 905042929

Enforcement Action Type: Notice of Violation  
Facility County: LOS ANGELES  
Program System Acronym: AIR  
Enforcement Action Forum Desc: Administrative - Informal  
EA Type Code: NOV  
Facility SIC Code: 2911  
Federal Facility ID: Not reported  
Latitude in Decimal Degrees: 33.854972  
Longitude in Decimal Degrees: -118.336917  
Permit Type Desc: Not reported  
Program System Acronym: CASCA0000603700079  
Facility NAICS Code: 324110  
Tribal Land Code: Not reported

Map ID  
Direction  
Distance  
Elevation

MAP FINDINGS

Site

Database(s)

EDR ID Number  
EPA ID Number

**TORRANCE REFINING COMPANY LLC (Continued)**

**1000253665**

Enforcement Action ID: CASCAA0000060370007900235  
FRS ID: 110000475263  
Action Name: EXXON MOBIL OIL CORP 060370007900235  
Facility Name: TORRANCE REFINING COMPANY LLC  
Facility Address: 3700 W 190TH ST  
TORRANCE, CA 905042929  
Enforcement Action Type: Administrative Order  
Facility County: LOS ANGELES  
Program System Acronym: AIR  
Enforcement Action Forum Desc: Administrative - Formal  
EA Type Code: SCAAO  
Facility SIC Code: 2911  
Federal Facility ID: Not reported  
Latitude in Decimal Degrees: 33.854972  
Longitude in Decimal Degrees: -118.336917  
Permit Type Desc: Not reported  
Program System Acronym: CASCA0000603700079  
Facility NAICS Code: 324110  
Tribal Land Code: Not reported

Enforcement Action ID: CASCAA0000060370007900234  
FRS ID: 110000475263  
Action Name: EXXON MOBIL OIL CORP 060370007900234  
Facility Name: TORRANCE REFINING COMPANY LLC  
Facility Address: 3700 W 190TH ST  
TORRANCE, CA 905042929

Enforcement Action Type: Notice of Violation  
Facility County: LOS ANGELES  
Program System Acronym: AIR  
Enforcement Action Forum Desc: Administrative - Informal  
EA Type Code: NOV  
Facility SIC Code: 2911  
Federal Facility ID: Not reported  
Latitude in Decimal Degrees: 33.854972  
Longitude in Decimal Degrees: -118.336917  
Permit Type Desc: Not reported  
Program System Acronym: CASCA0000603700079  
Facility NAICS Code: 324110  
Tribal Land Code: Not reported

Enforcement Action ID: CASCAA0000060370007900231  
FRS ID: 110000475263  
Action Name: EXXON MOBIL OIL CORP 060370007900231  
Facility Name: TORRANCE REFINING COMPANY LLC  
Facility Address: 3700 W 190TH ST  
TORRANCE, CA 905042929

Enforcement Action Type: Administrative Order  
Facility County: LOS ANGELES  
Program System Acronym: AIR  
Enforcement Action Forum Desc: Administrative - Formal  
EA Type Code: SCAAO  
Facility SIC Code: 2911  
Federal Facility ID: Not reported  
Latitude in Decimal Degrees: 33.854972  
Longitude in Decimal Degrees: -118.336917  
Permit Type Desc: Not reported  
Program System Acronym: CASCA0000603700079

Map ID  
Direction  
Distance  
Elevation

MAP FINDINGS

Site

Database(s)

EDR ID Number  
EPA ID Number

**TORRANCE REFINING COMPANY LLC (Continued)**

**1000253665**

Facility NAICS Code: 324110  
Tribal Land Code: Not reported

Enforcement Action ID: CASCAA0000060370007900230  
FRS ID: 110000475263  
Action Name: EXXON MOBIL OIL CORP 060370007900230  
Facility Name: TORRANCE REFINING COMPANY LLC  
Facility Address: 3700 W 190TH ST  
TORRANCE, CA 905042929

Enforcement Action Type: Notice of Violation  
Facility County: LOS ANGELES  
Program System Acronym: AIR  
Enforcement Action Forum Desc: Administrative - Informal  
EA Type Code: NOV  
Facility SIC Code: 2911  
Federal Facility ID: Not reported  
Latitude in Decimal Degrees: 33.854972  
Longitude in Decimal Degrees: -118.336917  
Permit Type Desc: Not reported  
Program System Acronym: CASCA0000603700079  
Facility NAICS Code: 324110  
Tribal Land Code: Not reported

Enforcement Action ID: CASCAA0000060370007900222  
FRS ID: 110000475263  
Action Name: EXXON MOBIL OIL CORP 060370007900222  
Facility Name: TORRANCE REFINING COMPANY LLC  
Facility Address: 3700 W 190TH ST  
TORRANCE, CA 905042929

Enforcement Action Type: Administrative Order  
Facility County: LOS ANGELES  
Program System Acronym: AIR  
Enforcement Action Forum Desc: Administrative - Formal  
EA Type Code: SCAAAO  
Facility SIC Code: 2911  
Federal Facility ID: Not reported  
Latitude in Decimal Degrees: 33.854972  
Longitude in Decimal Degrees: -118.336917  
Permit Type Desc: Not reported  
Program System Acronym: CASCA0000603700079  
Facility NAICS Code: 324110  
Tribal Land Code: Not reported

Enforcement Action ID: CASCAA0000060370007900220  
FRS ID: 110000475263  
Action Name: EXXON MOBIL OIL CORP 060370007900220  
Facility Name: TORRANCE REFINING COMPANY LLC  
Facility Address: 3700 W 190TH ST  
TORRANCE, CA 905042929

Enforcement Action Type: Administrative Order  
Facility County: LOS ANGELES  
Program System Acronym: AIR  
Enforcement Action Forum Desc: Administrative - Formal  
EA Type Code: SCAAAO  
Facility SIC Code: 2911  
Federal Facility ID: Not reported  
Latitude in Decimal Degrees: 33.854972

Map ID  
Direction  
Distance  
Elevation

MAP FINDINGS

Site

Database(s)

EDR ID Number  
EPA ID Number

**TORRANCE REFINING COMPANY LLC (Continued)**

**1000253665**

Longitude in Decimal Degrees: -118.336917  
Permit Type Desc: Not reported  
Program System Acronym: CASCA0000603700079  
Facility NAICS Code: 324110  
Tribal Land Code: Not reported

Enforcement Action ID: CASCAA0000060370007900219  
FRS ID: 110000475263  
Action Name: EXXON MOBIL OIL CORP 060370007900219  
Facility Name: TORRANCE REFINING COMPANY LLC  
Facility Address: 3700 W 190TH ST  
TORRANCE, CA 905042929

Enforcement Action Type: Administrative Order  
Facility County: LOS ANGELES  
Program System Acronym: AIR  
Enforcement Action Forum Desc: Administrative - Formal  
EA Type Code: SCAAAO  
Facility SIC Code: 2911  
Federal Facility ID: Not reported  
Latitude in Decimal Degrees: 33.854972  
Longitude in Decimal Degrees: -118.336917  
Permit Type Desc: Not reported  
Program System Acronym: CASCA0000603700079  
Facility NAICS Code: 324110  
Tribal Land Code: Not reported

Enforcement Action ID: CASCAA0000060370007900218  
FRS ID: 110000475263  
Action Name: EXXON MOBIL OIL CORP 060370007900218  
Facility Name: TORRANCE REFINING COMPANY LLC  
Facility Address: 3700 W 190TH ST  
TORRANCE, CA 905042929

Enforcement Action Type: Administrative Order  
Facility County: LOS ANGELES  
Program System Acronym: AIR  
Enforcement Action Forum Desc: Administrative - Formal  
EA Type Code: SCAAAO  
Facility SIC Code: 2911  
Federal Facility ID: Not reported  
Latitude in Decimal Degrees: 33.854972  
Longitude in Decimal Degrees: -118.336917  
Permit Type Desc: Not reported  
Program System Acronym: CASCA0000603700079  
Facility NAICS Code: 324110  
Tribal Land Code: Not reported

Enforcement Action ID: CASCAA0000060370007900217  
FRS ID: 110000475263  
Action Name: EXXON MOBIL OIL CORP 060370007900217  
Facility Name: TORRANCE REFINING COMPANY LLC  
Facility Address: 3700 W 190TH ST  
TORRANCE, CA 905042929

Enforcement Action Type: Administrative Order  
Facility County: LOS ANGELES  
Program System Acronym: AIR  
Enforcement Action Forum Desc: Administrative - Formal  
EA Type Code: SCAAAO

Map ID  
Direction  
Distance  
Elevation

MAP FINDINGS

Site

Database(s)

EDR ID Number  
EPA ID Number

**TORRANCE REFINING COMPANY LLC (Continued)**

**1000253665**

Facility SIC Code: 2911  
Federal Facility ID: Not reported  
Latitude in Decimal Degrees: 33.854972  
Longitude in Decimal Degrees: -118.336917  
Permit Type Desc: Not reported  
Program System Acronym: CASCA0000603700079  
Facility NAICS Code: 324110  
Tribal Land Code: Not reported

Enforcement Action ID: CASCAA0000060370007900216  
FRS ID: 110000475263  
Action Name: EXXON MOBIL OIL CORP 060370007900216  
Facility Name: TORRANCE REFINING COMPANY LLC  
Facility Address: 3700 W 190TH ST  
TORRANCE, CA 905042929

Enforcement Action Type: Administrative Order  
Facility County: LOS ANGELES  
Program System Acronym: AIR  
Enforcement Action Forum Desc: Administrative - Formal  
EA Type Code: SCAAO  
Facility SIC Code: 2911  
Federal Facility ID: Not reported  
Latitude in Decimal Degrees: 33.854972  
Longitude in Decimal Degrees: -118.336917  
Permit Type Desc: Not reported  
Program System Acronym: CASCA0000603700079  
Facility NAICS Code: 324110  
Tribal Land Code: Not reported

Enforcement Action ID: CASCAA0000060370007900214  
FRS ID: 110000475263  
Action Name: EXXON MOBIL OIL CORP 060370007900214  
Facility Name: TORRANCE REFINING COMPANY LLC  
Facility Address: 3700 W 190TH ST  
TORRANCE, CA 905042929

Enforcement Action Type: Administrative Order  
Facility County: LOS ANGELES  
Program System Acronym: AIR  
Enforcement Action Forum Desc: Administrative - Formal  
EA Type Code: SCAAO  
Facility SIC Code: 2911  
Federal Facility ID: Not reported  
Latitude in Decimal Degrees: 33.854972  
Longitude in Decimal Degrees: -118.336917  
Permit Type Desc: Not reported  
Program System Acronym: CASCA0000603700079  
Facility NAICS Code: 324110  
Tribal Land Code: Not reported

Enforcement Action ID: CASCAA0000060370007900213  
FRS ID: 110000475263  
Action Name: EXXON MOBIL OIL CORP 060370007900213  
Facility Name: TORRANCE REFINING COMPANY LLC  
Facility Address: 3700 W 190TH ST  
TORRANCE, CA 905042929

Enforcement Action Type: Notice of Violation  
Facility County: LOS ANGELES

Map ID  
Direction  
Distance  
Elevation

MAP FINDINGS

Site

Database(s)

EDR ID Number  
EPA ID Number

**TORRANCE REFINING COMPANY LLC (Continued)**

**1000253665**

Program System Acronym: AIR  
Enforcement Action Forum Desc: Administrative - Informal  
EA Type Code: NOV  
Facility SIC Code: 2911  
Federal Facility ID: Not reported  
Latitude in Decimal Degrees: 33.854972  
Longitude in Decimal Degrees: -118.336917  
Permit Type Desc: Not reported  
Program System Acronym: CASCA0000603700079  
Facility NAICS Code: 324110  
Tribal Land Code: Not reported

Enforcement Action ID: CASCAA0000060370007900190  
FRS ID: 110000475263  
Action Name: EXXON MOBIL OIL CORP 060370007900190  
Facility Name: TORRANCE REFINING COMPANY LLC  
Facility Address: 3700 W 190TH ST  
TORRANCE, CA 905042929

Enforcement Action Type: Administrative Order  
Facility County: LOS ANGELES  
Program System Acronym: AIR  
Enforcement Action Forum Desc: Administrative - Formal  
EA Type Code: SCAAO  
Facility SIC Code: 2911  
Federal Facility ID: Not reported  
Latitude in Decimal Degrees: 33.854972  
Longitude in Decimal Degrees: -118.336917  
Permit Type Desc: Not reported  
Program System Acronym: CASCA0000603700079  
Facility NAICS Code: 324110  
Tribal Land Code: Not reported

Enforcement Action ID: CASCAA0000060370007900188  
FRS ID: 110000475263  
Action Name: EXXON MOBIL OIL CORP 060370007900188  
Facility Name: TORRANCE REFINING COMPANY LLC  
Facility Address: 3700 W 190TH ST  
TORRANCE, CA 905042929

Enforcement Action Type: Notice of Violation  
Facility County: LOS ANGELES  
Program System Acronym: AIR  
Enforcement Action Forum Desc: Administrative - Informal  
EA Type Code: NOV  
Facility SIC Code: 2911  
Federal Facility ID: Not reported  
Latitude in Decimal Degrees: 33.854972  
Longitude in Decimal Degrees: -118.336917  
Permit Type Desc: Not reported  
Program System Acronym: CASCA0000603700079  
Facility NAICS Code: 324110  
Tribal Land Code: Not reported

Enforcement Action ID: CASCAA0000060370007900168  
FRS ID: 110000475263  
Action Name: EXXON MOBIL OIL CORP 060370007900168  
Facility Name: TORRANCE REFINING COMPANY LLC  
Facility Address: 3700 W 190TH ST



Map ID  
Direction  
Distance  
Elevation

MAP FINDINGS

Site

Database(s)

EDR ID Number  
EPA ID Number

**TORRANCE REFINING COMPANY LLC (Continued)**

**1000253665**

Enforcement Action Type: TORRANCE, CA 905042929  
Administrative Order  
Facility County: LOS ANGELES  
Program System Acronym: AIR  
Enforcement Action Forum Desc: Administrative - Formal  
EA Type Code: SCAAAO  
Facility SIC Code: 2911  
Federal Facility ID: Not reported  
Latitude in Decimal Degrees: 33.854972  
Longitude in Decimal Degrees: -118.336917  
Permit Type Desc: Not reported  
Program System Acronym: CASCA0000603700079  
Facility NAICS Code: 324110  
Tribal Land Code: Not reported

Enforcement Action ID: CASCAA0000060370007900167  
FRS ID: 110000475263  
Action Name: EXXON MOBIL OIL CORP 060370007900167  
Facility Name: TORRANCE REFINING COMPANY LLC  
Facility Address: 3700 W 190TH ST  
TORRANCE, CA 905042929

Enforcement Action Type: Notice of Violation  
Facility County: LOS ANGELES  
Program System Acronym: AIR  
Enforcement Action Forum Desc: Administrative - Informal  
EA Type Code: NOV  
Facility SIC Code: 2911  
Federal Facility ID: Not reported  
Latitude in Decimal Degrees: 33.854972  
Longitude in Decimal Degrees: -118.336917  
Permit Type Desc: Not reported  
Program System Acronym: CASCA0000603700079  
Facility NAICS Code: 324110  
Tribal Land Code: Not reported

Enforcement Action ID: CASCAA0000060370007900164  
FRS ID: 110000475263  
Action Name: EXXON MOBIL OIL CORP 060370007900164  
Facility Name: TORRANCE REFINING COMPANY LLC  
Facility Address: 3700 W 190TH ST  
TORRANCE, CA 905042929

Enforcement Action Type: Administrative Order  
Facility County: LOS ANGELES  
Program System Acronym: AIR  
Enforcement Action Forum Desc: Administrative - Formal  
EA Type Code: SCAAAO  
Facility SIC Code: 2911  
Federal Facility ID: Not reported  
Latitude in Decimal Degrees: 33.854972  
Longitude in Decimal Degrees: -118.336917  
Permit Type Desc: Not reported  
Program System Acronym: CASCA0000603700079  
Facility NAICS Code: 324110  
Tribal Land Code: Not reported

Enforcement Action ID: CASCAA0000060370007900163  
FRS ID: 110000475263

Map ID  
Direction  
Distance  
Elevation

MAP FINDINGS

Site

Database(s)

EDR ID Number  
EPA ID Number

**TORRANCE REFINING COMPANY LLC (Continued)**

**1000253665**

Action Name: EXXON MOBIL OIL CORP 060370007900163  
Facility Name: TORRANCE REFINING COMPANY LLC  
Facility Address: 3700 W 190TH ST  
TORRANCE, CA 905042929  
Enforcement Action Type: Notice of Violation  
Facility County: LOS ANGELES  
Program System Acronym: AIR  
Enforcement Action Forum Desc: Administrative - Informal  
EA Type Code: NOV  
Facility SIC Code: 2911  
Federal Facility ID: Not reported  
Latitude in Decimal Degrees: 33.854972  
Longitude in Decimal Degrees: -118.336917  
Permit Type Desc: Not reported  
Program System Acronym: CASCA0000603700079  
Facility NAICS Code: 324110  
Tribal Land Code: Not reported

Enforcement Action ID: CASCAA0000060370007900159  
FRS ID: 110000475263  
Action Name: EXXON MOBIL OIL CORP 060370007900159  
Facility Name: TORRANCE REFINING COMPANY LLC  
Facility Address: 3700 W 190TH ST  
TORRANCE, CA 905042929

Enforcement Action Type: Administrative Order  
Facility County: LOS ANGELES  
Program System Acronym: AIR  
Enforcement Action Forum Desc: Administrative - Formal  
EA Type Code: SCAAAO  
Facility SIC Code: 2911  
Federal Facility ID: Not reported  
Latitude in Decimal Degrees: 33.854972  
Longitude in Decimal Degrees: -118.336917  
Permit Type Desc: Not reported  
Program System Acronym: CASCA0000603700079  
Facility NAICS Code: 324110  
Tribal Land Code: Not reported

Enforcement Action ID: CASCAA0000060370007900156  
FRS ID: 110000475263  
Action Name: EXXON MOBIL OIL CORP 060370007900156  
Facility Name: TORRANCE REFINING COMPANY LLC  
Facility Address: 3700 W 190TH ST  
TORRANCE, CA 905042929

Enforcement Action Type: Administrative Order  
Facility County: LOS ANGELES  
Program System Acronym: AIR  
Enforcement Action Forum Desc: Administrative - Formal  
EA Type Code: SCAAAO  
Facility SIC Code: 2911  
Federal Facility ID: Not reported  
Latitude in Decimal Degrees: 33.854972  
Longitude in Decimal Degrees: -118.336917  
Permit Type Desc: Not reported  
Program System Acronym: CASCA0000603700079  
Facility NAICS Code: 324110  
Tribal Land Code: Not reported

Map ID  
Direction  
Distance  
Elevation

MAP FINDINGS

Site

Database(s)

EDR ID Number  
EPA ID Number

**TORRANCE REFINING COMPANY LLC (Continued)**

**1000253665**

Enforcement Action ID: CASCAA0000060370007900153  
FRS ID: 110000475263  
Action Name: EXXON MOBIL OIL CORP 060370007900153  
Facility Name: TORRANCE REFINING COMPANY LLC  
Facility Address: 3700 W 190TH ST  
TORRANCE, CA 905042929

Enforcement Action Type: Administrative Order  
Facility County: LOS ANGELES  
Program System Acronym: AIR  
Enforcement Action Forum Desc: Administrative - Formal  
EA Type Code: SCAAAO  
Facility SIC Code: 2911  
Federal Facility ID: Not reported  
Latitude in Decimal Degrees: 33.854972  
Longitude in Decimal Degrees: -118.336917  
Permit Type Desc: Not reported  
Program System Acronym: CASCA0000603700079  
Facility NAICS Code: 324110  
Tribal Land Code: Not reported

Enforcement Action ID: CASCAA0000060370007900147  
FRS ID: 110000475263  
Action Name: EXXON MOBIL OIL CORP 060370007900147  
Facility Name: TORRANCE REFINING COMPANY LLC  
Facility Address: 3700 W 190TH ST  
TORRANCE, CA 905042929

Enforcement Action Type: Administrative Order  
Facility County: LOS ANGELES  
Program System Acronym: AIR  
Enforcement Action Forum Desc: Administrative - Formal  
EA Type Code: SCAAAO  
Facility SIC Code: 2911  
Federal Facility ID: Not reported  
Latitude in Decimal Degrees: 33.854972  
Longitude in Decimal Degrees: -118.336917  
Permit Type Desc: Not reported  
Program System Acronym: CASCA0000603700079  
Facility NAICS Code: 324110  
Tribal Land Code: Not reported

Enforcement Action ID: CASCAA0000060370007900145  
FRS ID: 110000475263  
Action Name: EXXON MOBIL OIL CORP 060370007900145  
Facility Name: TORRANCE REFINING COMPANY LLC  
Facility Address: 3700 W 190TH ST  
TORRANCE, CA 905042929

Enforcement Action Type: Notice of Violation  
Facility County: LOS ANGELES  
Program System Acronym: AIR  
Enforcement Action Forum Desc: Administrative - Informal  
EA Type Code: NOV  
Facility SIC Code: 2911  
Federal Facility ID: Not reported  
Latitude in Decimal Degrees: 33.854972  
Longitude in Decimal Degrees: -118.336917  
Permit Type Desc: Not reported  
Program System Acronym: CASCA0000603700079

Map ID  
Direction  
Distance  
Elevation

MAP FINDINGS

Site

Database(s)

EDR ID Number  
EPA ID Number

**TORRANCE REFINING COMPANY LLC (Continued)**

**1000253665**

Facility NAICS Code: 324110  
Tribal Land Code: Not reported

Enforcement Action ID: CASCAA0000060370007900141  
FRS ID: 110000475263  
Action Name: EXXON MOBIL OIL CORP 060370007900141  
Facility Name: TORRANCE REFINING COMPANY LLC  
Facility Address: 3700 W 190TH ST  
TORRANCE, CA 905042929

Enforcement Action Type: Administrative Order  
Facility County: LOS ANGELES  
Program System Acronym: AIR  
Enforcement Action Forum Desc: Administrative - Formal  
EA Type Code: SCAAAO  
Facility SIC Code: 2911  
Federal Facility ID: Not reported  
Latitude in Decimal Degrees: 33.854972  
Longitude in Decimal Degrees: -118.336917  
Permit Type Desc: Not reported  
Program System Acronym: CASCA0000603700079  
Facility NAICS Code: 324110  
Tribal Land Code: Not reported

Enforcement Action ID: CASCAA0000060370007900139  
FRS ID: 110000475263  
Action Name: EXXON MOBIL OIL CORP 060370007900139  
Facility Name: TORRANCE REFINING COMPANY LLC  
Facility Address: 3700 W 190TH ST  
TORRANCE, CA 905042929

Enforcement Action Type: Administrative Order  
Facility County: LOS ANGELES  
Program System Acronym: AIR  
Enforcement Action Forum Desc: Administrative - Formal  
EA Type Code: SCAAAO  
Facility SIC Code: 2911  
Federal Facility ID: Not reported  
Latitude in Decimal Degrees: 33.854972  
Longitude in Decimal Degrees: -118.336917  
Permit Type Desc: Not reported  
Program System Acronym: CASCA0000603700079  
Facility NAICS Code: 324110  
Tribal Land Code: Not reported

Enforcement Action ID: CASCAA0000060370007900137  
FRS ID: 110000475263  
Action Name: EXXON MOBIL OIL CORP 060370007900137  
Facility Name: TORRANCE REFINING COMPANY LLC  
Facility Address: 3700 W 190TH ST  
TORRANCE, CA 905042929

Enforcement Action Type: Administrative Order  
Facility County: LOS ANGELES  
Program System Acronym: AIR  
Enforcement Action Forum Desc: Administrative - Formal  
EA Type Code: SCAAAO  
Facility SIC Code: 2911  
Federal Facility ID: Not reported  
Latitude in Decimal Degrees: 33.854972

Map ID  
Direction  
Distance  
Elevation

MAP FINDINGS

Site

Database(s)

EDR ID Number  
EPA ID Number

**TORRANCE REFINING COMPANY LLC (Continued)**

**1000253665**

Longitude in Decimal Degrees: -118.336917  
Permit Type Desc: Not reported  
Program System Acronym: CASCA0000603700079  
Facility NAICS Code: 324110  
Tribal Land Code: Not reported

Enforcement Action ID: CASCAA0000060370007900136  
FRS ID: 110000475263  
Action Name: EXXON MOBIL OIL CORP 060370007900136  
Facility Name: TORRANCE REFINING COMPANY LLC  
Facility Address: 3700 W 190TH ST  
TORRANCE, CA 905042929

Enforcement Action Type: Notice of Violation  
Facility County: LOS ANGELES  
Program System Acronym: AIR  
Enforcement Action Forum Desc: Administrative - Informal  
EA Type Code: NOV  
Facility SIC Code: 2911  
Federal Facility ID: Not reported  
Latitude in Decimal Degrees: 33.854972  
Longitude in Decimal Degrees: -118.336917  
Permit Type Desc: Not reported  
Program System Acronym: CASCA0000603700079  
Facility NAICS Code: 324110  
Tribal Land Code: Not reported

Enforcement Action ID: CASCAA0000060370007900131  
FRS ID: 110000475263  
Action Name: EXXON MOBIL OIL CORP 060370007900131  
Facility Name: TORRANCE REFINING COMPANY LLC  
Facility Address: 3700 W 190TH ST  
TORRANCE, CA 905042929

Enforcement Action Type: Notice of Violation  
Facility County: LOS ANGELES  
Program System Acronym: AIR  
Enforcement Action Forum Desc: Administrative - Informal  
EA Type Code: NOV  
Facility SIC Code: 2911  
Federal Facility ID: Not reported  
Latitude in Decimal Degrees: 33.854972  
Longitude in Decimal Degrees: -118.336917  
Permit Type Desc: Not reported  
Program System Acronym: CASCA0000603700079  
Facility NAICS Code: 324110  
Tribal Land Code: Not reported

Enforcement Action ID: CASCAA0000060370007900128  
FRS ID: 110000475263  
Action Name: EXXON MOBIL OIL CORP 060370007900128  
Facility Name: TORRANCE REFINING COMPANY LLC  
Facility Address: 3700 W 190TH ST  
TORRANCE, CA 905042929

Enforcement Action Type: Administrative Order  
Facility County: LOS ANGELES  
Program System Acronym: AIR  
Enforcement Action Forum Desc: Administrative - Formal  
EA Type Code: SCAA00

Map ID  
Direction  
Distance  
Elevation

MAP FINDINGS

Site

Database(s)

EDR ID Number  
EPA ID Number

**TORRANCE REFINING COMPANY LLC (Continued)**

**1000253665**

Facility SIC Code: 2911  
Federal Facility ID: Not reported  
Latitude in Decimal Degrees: 33.854972  
Longitude in Decimal Degrees: -118.336917  
Permit Type Desc: Not reported  
Program System Acronym: CASCA0000603700079  
Facility NAICS Code: 324110  
Tribal Land Code: Not reported

Enforcement Action ID: CASCAA0000060370007900126  
FRS ID: 110000475263  
Action Name: EXXON MOBIL OIL CORP 060370007900126  
Facility Name: TORRANCE REFINING COMPANY LLC  
Facility Address: 3700 W 190TH ST  
TORRANCE, CA 905042929

Enforcement Action Type: Notice of Violation  
Facility County: LOS ANGELES  
Program System Acronym: AIR  
Enforcement Action Forum Desc: Administrative - Informal  
EA Type Code: NOV  
Facility SIC Code: 2911  
Federal Facility ID: Not reported  
Latitude in Decimal Degrees: 33.854972  
Longitude in Decimal Degrees: -118.336917  
Permit Type Desc: Not reported  
Program System Acronym: CASCA0000603700079  
Facility NAICS Code: 324110  
Tribal Land Code: Not reported

Enforcement Action ID: CASCAA0000060370007900122  
FRS ID: 110000475263  
Action Name: EXXON MOBIL OIL CORP 060370007900122  
Facility Name: TORRANCE REFINING COMPANY LLC  
Facility Address: 3700 W 190TH ST  
TORRANCE, CA 905042929

Enforcement Action Type: Administrative Order  
Facility County: LOS ANGELES  
Program System Acronym: AIR  
Enforcement Action Forum Desc: Administrative - Formal  
EA Type Code: SCAAAO  
Facility SIC Code: 2911  
Federal Facility ID: Not reported  
Latitude in Decimal Degrees: 33.854972  
Longitude in Decimal Degrees: -118.336917  
Permit Type Desc: Not reported  
Program System Acronym: CASCA0000603700079  
Facility NAICS Code: 324110  
Tribal Land Code: Not reported

Enforcement Action ID: CASCAA0000060370007900120  
FRS ID: 110000475263  
Action Name: EXXON MOBIL OIL CORP 060370007900120  
Facility Name: TORRANCE REFINING COMPANY LLC  
Facility Address: 3700 W 190TH ST  
TORRANCE, CA 905042929

Enforcement Action Type: Notice of Violation  
Facility County: LOS ANGELES

Map ID  
Direction  
Distance  
Elevation

MAP FINDINGS

Site

Database(s)

EDR ID Number  
EPA ID Number

**TORRANCE REFINING COMPANY LLC (Continued)**

**1000253665**

Program System Acronym: AIR  
Enforcement Action Forum Desc: Administrative - Informal  
EA Type Code: NOV  
Facility SIC Code: 2911  
Federal Facility ID: Not reported  
Latitude in Decimal Degrees: 33.854972  
Longitude in Decimal Degrees: -118.336917  
Permit Type Desc: Not reported  
Program System Acronym: CASCA0000603700079  
Facility NAICS Code: 324110  
Tribal Land Code: Not reported

Enforcement Action ID: CA-N00003944  
FRS ID: 110000475263  
Action Name: EXXONMOBIL TORRANCE REFINERY (Permit CA0055387) Viol. Notice To Regultd Entity  
Facility Name: EXXONMOBIL TORRANCE REFINERY  
Facility Address: 3700 W 190TH ST  
TORRANCE, CA 90509

Enforcement Action Type: Notice of Violation  
Facility County: LOS ANGELES  
Program System Acronym: NPDES  
Enforcement Action Forum Desc: Administrative - Informal  
EA Type Code: NOV  
Facility SIC Code: 2911  
Federal Facility ID: Not reported  
Latitude in Decimal Degrees: 33.858139  
Longitude in Decimal Degrees: -118.337056  
Permit Type Desc: NPDES Individual Permit  
Program System Acronym: CA0055387  
Facility NAICS Code: Not reported  
Tribal Land Code: Not reported

Enforcement Action ID: CA-N00002474  
FRS ID: 110000475263  
Action Name: EXXONMOBIL TORRANCE REFINERY (Permit CA0055387) Time Schedule Order  
Facility Name: EXXONMOBIL TORRANCE REFINERY  
Facility Address: 3700 W 190TH ST  
TORRANCE, CA 90509

Enforcement Action Type: State CWA Non Penalty AO  
Facility County: LOS ANGELES  
Program System Acronym: NPDES  
Enforcement Action Forum Desc: Administrative - Formal  
EA Type Code: SCWAAO  
Facility SIC Code: 2911  
Federal Facility ID: Not reported  
Latitude in Decimal Degrees: 33.858139  
Longitude in Decimal Degrees: -118.337056  
Permit Type Desc: NPDES Individual Permit  
Program System Acronym: CA0055387  
Facility NAICS Code: Not reported  
Tribal Land Code: Not reported

Enforcement Action ID: CA-N00002473  
FRS ID: 110000475263  
Action Name: EXXONMOBIL TORRANCE REFINERY (Permit CA0055387) Time Schedule Order  
Facility Name: EXXONMOBIL TORRANCE REFINERY

Map ID  
Direction  
Distance  
Elevation

MAP FINDINGS

Site

Database(s)

EDR ID Number  
EPA ID Number

**TORRANCE REFINING COMPANY LLC (Continued)**

**1000253665**

Facility Address: 3700 W 190TH ST  
TORRANCE, CA 90509

Enforcement Action Type: State CWA Non Penalty AO  
Facility County: LOS ANGELES  
Program System Acronym: NPDES  
Enforcement Action Forum Desc: Administrative - Formal  
EA Type Code: SCWAAO  
Facility SIC Code: 2911  
Federal Facility ID: Not reported  
Latitude in Decimal Degrees: 33.858139  
Longitude in Decimal Degrees: -118.337056  
Permit Type Desc: NPDES Individual Permit  
Program System Acronym: CA0055387  
Facility NAICS Code: Not reported  
Tribal Land Code: Not reported

Enforcement Action ID: CA-N00002472  
FRS ID: 110000475263  
Action Name: EXXONMOBIL TORRANCE REFINERY (Permit CA0055387) Time Schedule Order  
Facility Name: EXXONMOBIL TORRANCE REFINERY  
Facility Address: 3700 W 190TH ST  
TORRANCE, CA 90509

Enforcement Action Type: State CWA Non Penalty AO  
Facility County: LOS ANGELES  
Program System Acronym: NPDES  
Enforcement Action Forum Desc: Administrative - Formal  
EA Type Code: SCWAAO  
Facility SIC Code: 2911  
Federal Facility ID: Not reported  
Latitude in Decimal Degrees: 33.858139  
Longitude in Decimal Degrees: -118.337056  
Permit Type Desc: NPDES Individual Permit  
Program System Acronym: CA0055387  
Facility NAICS Code: Not reported  
Tribal Land Code: Not reported

Enforcement Action ID: CA-N00002095  
FRS ID: 110000475263  
Action Name: EXXONMOBIL TORRANCE REFINERY (Permit CA0055387) Administrative Order  
Facility Name: EXXONMOBIL TORRANCE REFINERY  
Facility Address: 3700 W 190TH ST  
TORRANCE, CA 90509

Enforcement Action Type: State CWA Non Penalty AO  
Facility County: LOS ANGELES  
Program System Acronym: NPDES  
Enforcement Action Forum Desc: Administrative - Formal  
EA Type Code: SCWAAO  
Facility SIC Code: 2911  
Federal Facility ID: Not reported  
Latitude in Decimal Degrees: 33.858139  
Longitude in Decimal Degrees: -118.337056  
Permit Type Desc: NPDES Individual Permit  
Program System Acronym: CA0055387  
Facility NAICS Code: Not reported  
Tribal Land Code: Not reported

Enforcement Action ID: CA-N00000126



Map ID  
Direction  
Distance  
Elevation

MAP FINDINGS

Site

Database(s)

EDR ID Number  
EPA ID Number

**TORRANCE REFINING COMPANY LLC (Continued)**

**1000253665**

FRS ID: 110000475263  
Action Name: EXXONMOBIL TORRANCE REFINERY (Permit CA0055387) Penalty Ao Issued By State  
Facility Name: EXXONMOBIL TORRANCE REFINERY  
Facility Address: 3700 W 190TH ST  
TORRANCE, CA 90509  
Enforcement Action Type: State CWA Penalty AO  
Facility County: LOS ANGELES  
Program System Acronym: NPDES  
Enforcement Action Forum Desc: Administrative - Formal  
EA Type Code: SCWAAPO  
Facility SIC Code: 2911  
Federal Facility ID: Not reported  
Latitude in Decimal Degrees: 33.858139  
Longitude in Decimal Degrees: -118.337056  
Permit Type Desc: NPDES Individual Permit  
Program System Acronym: CA0055387  
Facility NAICS Code: Not reported  
Tribal Land Code: Not reported

Enforcement Action ID: CA-2008-1093  
FRS ID: 110000475263  
Action Name: Torrance Refinery - EPL  
Facility Name: EXXONMOBIL TORRANCE REFINERY  
Facility Address: 3700 W 190TH ST  
TORRANCE, CA 90509  
Enforcement Action Type: State CWA Penalty AO  
Facility County: LOS ANGELES  
Program System Acronym: NPDES  
Enforcement Action Forum Desc: Administrative - Formal  
EA Type Code: SCWAAPO  
Facility SIC Code: 2911  
Federal Facility ID: Not reported  
Latitude in Decimal Degrees: 33.858139  
Longitude in Decimal Degrees: -118.337056  
Permit Type Desc: NPDES Individual Permit  
Program System Acronym: CA0055387  
Facility NAICS Code: Not reported  
Tribal Land Code: Not reported

Enforcement Action ID: 09-2006-A013  
FRS ID: 110000475263  
Action Name: EXXON MOBIL OIL CORP 060370007900357  
Facility Name: TORRANCE REFINING COMPANY LLC  
Facility Address: 3700 W 190TH ST  
TORRANCE, CA 905042929  
Enforcement Action Type: Civil Judicial Action  
Facility County: LOS ANGELES  
Program System Acronym: AIR  
Enforcement Action Forum Desc: Judicial  
EA Type Code: CIV  
Facility SIC Code: 2911  
Federal Facility ID: Not reported  
Latitude in Decimal Degrees: 33.854972  
Longitude in Decimal Degrees: -118.336917  
Permit Type Desc: Not reported  
Program System Acronym: CASCA0000603700079

Map ID  
Direction  
Distance  
Elevation

MAP FINDINGS

Site

Database(s)

EDR ID Number  
EPA ID Number

**TORRANCE REFINING COMPANY LLC (Continued)**

**1000253665**

Facility NAICS Code: 324110  
Tribal Land Code: Not reported  
  
Enforcement Action ID: 09-2000-A008  
FRS ID: 110000475263  
Action Name: EXXON MOBIL OIL CORP 060370007900301  
Facility Name: TORRANCE REFINING COMPANY LLC  
Facility Address: 3700 W 190TH ST  
TORRANCE, CA 905042929  
  
Enforcement Action Type: Civil Judicial Action  
Facility County: LOS ANGELES  
Program System Acronym: AIR  
Enforcement Action Forum Desc: Judicial  
EA Type Code: CIV  
Facility SIC Code: 2911  
Federal Facility ID: Not reported  
Latitude in Decimal Degrees: 33.854972  
Longitude in Decimal Degrees: -118.336917  
Permit Type Desc: Not reported  
Program System Acronym: CASCA0000603700079  
Facility NAICS Code: 324110  
Tribal Land Code: Not reported

**FTTS INSP:**

Inspection Number: 19870813CA001 1  
Region: 09  
Inspection Date: 08/13/87  
Inspector: BERMAN  
Violation occurred: Yes  
Investigation Type: Section 6 PCB State Conducted  
Investigation Reason: Neutral Scheme, State  
Legislation Code: TSCA  
Facility Function: User

**HIST FTTS INSP:**

Inspection Number: 19870813CA001 1  
Region: 09  
Inspection Date: Not reported  
Inspector: BERMAN  
Violation occurred: Yes  
Investigation Type: Section 6 PCB State Conducted  
Investigation Reason: Neutral Scheme, State  
Legislation Code: TSCA  
Facility Function: User

**US AIRS (AFS):**

Envid: 1000253665  
Region Code: 09  
County Code: CA037  
Programmatic ID: AIR CASCA0000603700079  
Facility Registry ID: 110000475263  
D and B Number: Not reported  
Facility Site Name: EXXON MOBIL OIL CORP

Map ID  
Direction  
Distance  
Elevation

MAP FINDINGS

Site

Database(s)

EDR ID Number  
EPA ID Number

**TORRANCE REFINING COMPANY LLC (Continued)**

**1000253665**

Primary SIC Code: 2911  
NAICS Code: 324110  
Default Air Classification Code: MAJ  
Facility Type of Ownership Code: POF  
Air CMS Category Code: TVM  
HPV Status: Not reported

**US AIRS (AFS):**

Region Code: 09  
Programmatic ID: AIR CASCA0000603700079  
Facility Registry ID: 110000475263  
Air Operating Status Code: OPR  
Default Air Classification Code: MAJ  
Air Program: MACT Standards (40 CFR Part 63)  
Activity Date: Not reported  
Activity Status Date: 2005-12-13 00:00:00  
Activity Group: Case File  
Activity Type: Case File  
Activity Status: Resolved

Region Code: 09  
Programmatic ID: AIR CASCA0000603700079  
Facility Registry ID: 110000475263  
Air Operating Status Code: OPR  
Default Air Classification Code: MAJ  
Air Program: MACT Standards (40 CFR Part 63)  
Activity Date: 2005-12-13 00:00:00  
Activity Status Date: 2005-12-13 00:00:00  
Activity Group: Enforcement Action  
Activity Type: Judicial  
Activity Status: Closed

Region Code: 09  
Programmatic ID: AIR CASCA0000603700079  
Facility Registry ID: 110000475263  
Air Operating Status Code: OPR  
Default Air Classification Code: MAJ  
Air Program: National Emission Standards for Hazardous Air Pollutants (40 CFR Part 61)  
Activity Date: Not reported  
Activity Status Date: 2005-12-13 00:00:00  
Activity Group: Case File  
Activity Type: Case File  
Activity Status: Resolved

Region Code: 09  
Programmatic ID: AIR CASCA0000603700079  
Facility Registry ID: 110000475263  
Air Operating Status Code: OPR  
Default Air Classification Code: MAJ  
Air Program: National Emission Standards for Hazardous Air Pollutants (40 CFR Part 61)  
Activity Date: 1992-09-01 00:00:00  
Activity Status Date: Not reported  
Activity Group: Compliance Monitoring  
Activity Type: Inspection/Evaluation  
Activity Status: Not reported

Region Code: 09  
Programmatic ID: AIR CASCA0000603700079

Map ID  
Direction  
Distance  
Elevation

MAP FINDINGS

Site

Database(s)

EDR ID Number  
EPA ID Number

**TORRANCE REFINING COMPANY LLC (Continued)**

**1000253665**

Facility Registry ID: 110000475263  
Air Operating Status Code: OPR  
Default Air Classification Code: MAJ  
Air Program: National Emission Standards for Hazardous Air Pollutants (40 CFR Part 61)  
Activity Date: 1993-08-31 00:00:00  
Activity Status Date: Not reported  
Activity Group: Compliance Monitoring  
Activity Type: Inspection/Evaluation  
Activity Status: Not reported

Region Code: 09  
Programmatic ID: AIR CASCA0000603700079  
Facility Registry ID: 110000475263  
Air Operating Status Code: OPR  
Default Air Classification Code: MAJ  
Air Program: National Emission Standards for Hazardous Air Pollutants (40 CFR Part 61)  
Activity Date: 1999-09-30 00:00:00  
Activity Status Date: Not reported  
Activity Group: Compliance Monitoring  
Activity Type: Inspection/Evaluation  
Activity Status: Not reported

Region Code: 09  
Programmatic ID: AIR CASCA0000603700079  
Facility Registry ID: 110000475263  
Air Operating Status Code: OPR  
Default Air Classification Code: MAJ  
Air Program: National Emission Standards for Hazardous Air Pollutants (40 CFR Part 61)  
Activity Date: 2009-06-17 00:00:00  
Activity Status Date: Not reported  
Activity Group: Compliance Monitoring  
Activity Type: Inspection/Evaluation  
Activity Status: Not reported

Region Code: 09  
Programmatic ID: AIR CASCA0000603700079  
Facility Registry ID: 110000475263  
Air Operating Status Code: OPR  
Default Air Classification Code: MAJ  
Air Program: National Emission Standards for Hazardous Air Pollutants (40 CFR Part 61)  
Activity Date: 2009-10-07 00:00:00  
Activity Status Date: Not reported  
Activity Group: Compliance Monitoring  
Activity Type: Inspection/Evaluation  
Activity Status: Not reported

Region Code: 09  
Programmatic ID: AIR CASCA0000603700079  
Facility Registry ID: 110000475263  
Air Operating Status Code: OPR  
Default Air Classification Code: MAJ  
Air Program: National Emission Standards for Hazardous Air Pollutants (40 CFR Part 61)  
Activity Date: 2009-10-15 00:00:00  
Activity Status Date: Not reported  
Activity Group: Compliance Monitoring  
Activity Type: Inspection/Evaluation  
Activity Status: Not reported

Map ID  
Direction  
Distance  
Elevation

MAP FINDINGS

Site

Database(s)

EDR ID Number  
EPA ID Number

**TORRANCE REFINING COMPANY LLC (Continued)**

**1000253665**

Region Code: 09  
Programmatic ID: AIR CASCA0000603700079  
Facility Registry ID: 110000475263  
Air Operating Status Code: OPR  
Default Air Classification Code: MAJ  
Air Program: National Emission Standards for Hazardous Air Pollutants (40 CFR Part 61)  
Activity Date: 2009-10-27 00:00:00  
Activity Status Date: Not reported  
Activity Group: Compliance Monitoring  
Activity Type: Inspection/Evaluation  
Activity Status: Not reported

Region Code: 09  
Programmatic ID: AIR CASCA0000603700079  
Facility Registry ID: 110000475263  
Air Operating Status Code: OPR  
Default Air Classification Code: MAJ  
Air Program: National Emission Standards for Hazardous Air Pollutants (40 CFR Part 61)  
Activity Date: 2009-10-29 00:00:00  
Activity Status Date: Not reported  
Activity Group: Compliance Monitoring  
Activity Type: Inspection/Evaluation  
Activity Status: Not reported

Region Code: 09  
Programmatic ID: AIR CASCA0000603700079  
Facility Registry ID: 110000475263  
Air Operating Status Code: OPR  
Default Air Classification Code: MAJ  
Air Program: National Emission Standards for Hazardous Air Pollutants (40 CFR Part 61)  
Activity Date: 2009-11-04 00:00:00  
Activity Status Date: Not reported  
Activity Group: Compliance Monitoring  
Activity Type: Inspection/Evaluation  
Activity Status: Not reported

Region Code: 09  
Programmatic ID: AIR CASCA0000603700079  
Facility Registry ID: 110000475263  
Air Operating Status Code: OPR  
Default Air Classification Code: MAJ  
Air Program: National Emission Standards for Hazardous Air Pollutants (40 CFR Part 61)  
Activity Date: 2009-11-10 00:00:00  
Activity Status Date: Not reported  
Activity Group: Compliance Monitoring  
Activity Type: Inspection/Evaluation  
Activity Status: Not reported

Region Code: 09  
Programmatic ID: AIR CASCA0000603700079  
Facility Registry ID: 110000475263  
Air Operating Status Code: OPR  
Default Air Classification Code: MAJ  
Air Program: National Emission Standards for Hazardous Air Pollutants (40 CFR Part 61)  
Activity Date: 2009-12-09 00:00:00  
Activity Status Date: Not reported  
Activity Group: Compliance Monitoring

Map ID  
Direction  
Distance  
Elevation

MAP FINDINGS

Site

Database(s)

EDR ID Number  
EPA ID Number

**TORRANCE REFINING COMPANY LLC (Continued)**

**1000253665**

Activity Type: Inspection/Evaluation  
Activity Status: Not reported

Region Code: 09  
Programmatic ID: AIR CASCA0000603700079  
Facility Registry ID: 110000475263  
Air Operating Status Code: OPR  
Default Air Classification Code: MAJ  
Air Program: National Emission Standards for Hazardous Air Pollutants (40 CFR Part 61)  
Activity Date: 2009-12-17 00:00:00  
Activity Status Date: Not reported  
Activity Group: Compliance Monitoring  
Activity Type: Inspection/Evaluation  
Activity Status: Not reported

Region Code: 09  
Programmatic ID: AIR CASCA0000603700079  
Facility Registry ID: 110000475263  
Air Operating Status Code: OPR  
Default Air Classification Code: MAJ  
Air Program: National Emission Standards for Hazardous Air Pollutants (40 CFR Part 61)  
Activity Date: 2009-12-23 00:00:00  
Activity Status Date: Not reported  
Activity Group: Compliance Monitoring  
Activity Type: Inspection/Evaluation  
Activity Status: Not reported

Region Code: 09  
Programmatic ID: AIR CASCA0000603700079  
Facility Registry ID: 110000475263  
Air Operating Status Code: OPR  
Default Air Classification Code: MAJ  
Air Program: National Emission Standards for Hazardous Air Pollutants (40 CFR Part 61)  
Activity Date: 2010-01-12 00:00:00  
Activity Status Date: Not reported  
Activity Group: Compliance Monitoring  
Activity Type: Inspection/Evaluation  
Activity Status: Not reported

Region Code: 09  
Programmatic ID: AIR CASCA0000603700079  
Facility Registry ID: 110000475263  
Air Operating Status Code: OPR  
Default Air Classification Code: MAJ  
Air Program: National Emission Standards for Hazardous Air Pollutants (40 CFR Part 61)  
Activity Date: 2010-01-20 00:00:00  
Activity Status Date: Not reported  
Activity Group: Compliance Monitoring  
Activity Type: Inspection/Evaluation  
Activity Status: Not reported

Region Code: 09  
Programmatic ID: AIR CASCA0000603700079  
Facility Registry ID: 110000475263  
Air Operating Status Code: OPR  
Default Air Classification Code: MAJ  
Air Program: National Emission Standards for Hazardous Air Pollutants (40 CFR Part 61)

Map ID  
Direction  
Distance  
Elevation

MAP FINDINGS

Site

Database(s)

EDR ID Number  
EPA ID Number

**TORRANCE REFINING COMPANY LLC (Continued)**

**1000253665**

Activity Date: 2010-01-21 00:00:00  
Activity Status Date: Not reported  
Activity Group: Compliance Monitoring  
Activity Type: Inspection/Evaluation  
Activity Status: Not reported

Region Code: 09  
Programmatic ID: AIR CASCA0000603700079  
Facility Registry ID: 110000475263  
Air Operating Status Code: OPR  
Default Air Classification Code: MAJ  
Air Program: National Emission Standards for Hazardous Air Pollutants (40 CFR Part 61)  
Activity Date: 2010-02-02 00:00:00  
Activity Status Date: Not reported  
Activity Group: Compliance Monitoring  
Activity Type: Inspection/Evaluation  
Activity Status: Not reported

Region Code: 09  
Programmatic ID: AIR CASCA0000603700079  
Facility Registry ID: 110000475263  
Air Operating Status Code: OPR  
Default Air Classification Code: MAJ  
Air Program: National Emission Standards for Hazardous Air Pollutants (40 CFR Part 61)  
Activity Date: 2010-02-09 00:00:00  
Activity Status Date: Not reported  
Activity Group: Compliance Monitoring  
Activity Type: Inspection/Evaluation  
Activity Status: Not reported

Region Code: 09  
Programmatic ID: AIR CASCA0000603700079  
Facility Registry ID: 110000475263  
Air Operating Status Code: OPR  
Default Air Classification Code: MAJ  
Air Program: National Emission Standards for Hazardous Air Pollutants (40 CFR Part 61)  
Activity Date: 2010-02-11 00:00:00  
Activity Status Date: Not reported  
Activity Group: Compliance Monitoring  
Activity Type: Inspection/Evaluation  
Activity Status: Not reported

Region Code: 09  
Programmatic ID: AIR CASCA0000603700079  
Facility Registry ID: 110000475263  
Air Operating Status Code: OPR  
Default Air Classification Code: MAJ  
Air Program: National Emission Standards for Hazardous Air Pollutants (40 CFR Part 61)  
Activity Date: 2010-03-09 00:00:00  
Activity Status Date: Not reported  
Activity Group: Compliance Monitoring  
Activity Type: Inspection/Evaluation  
Activity Status: Not reported

Region Code: 09  
Programmatic ID: AIR CASCA0000603700079  
Facility Registry ID: 110000475263

Map ID  
Direction  
Distance  
Elevation

MAP FINDINGS

Site

Database(s)

EDR ID Number  
EPA ID Number

**TORRANCE REFINING COMPANY LLC (Continued)**

**1000253665**

Air Operating Status Code: OPR  
Default Air Classification Code: MAJ  
Air Program: National Emission Standards for Hazardous Air Pollutants (40 CFR Part 61)  
Activity Date: 2010-03-11 00:00:00  
Activity Status Date: Not reported  
Activity Group: Compliance Monitoring  
Activity Type: Inspection/Evaluation  
Activity Status: Not reported

Region Code: 09  
Programmatic ID: AIR CASCA0000603700079  
Facility Registry ID: 110000475263  
Air Operating Status Code: OPR  
Default Air Classification Code: MAJ  
Air Program: National Emission Standards for Hazardous Air Pollutants (40 CFR Part 61)  
Activity Date: 2010-03-17 00:00:00  
Activity Status Date: Not reported  
Activity Group: Compliance Monitoring  
Activity Type: Inspection/Evaluation  
Activity Status: Not reported

Region Code: 09  
Programmatic ID: AIR CASCA0000603700079  
Facility Registry ID: 110000475263  
Air Operating Status Code: OPR  
Default Air Classification Code: MAJ  
Air Program: National Emission Standards for Hazardous Air Pollutants (40 CFR Part 61)  
Activity Date: 2010-03-24 00:00:00  
Activity Status Date: Not reported  
Activity Group: Compliance Monitoring  
Activity Type: Inspection/Evaluation  
Activity Status: Not reported

Region Code: 09  
Programmatic ID: AIR CASCA0000603700079  
Facility Registry ID: 110000475263  
Air Operating Status Code: OPR  
Default Air Classification Code: MAJ  
Air Program: National Emission Standards for Hazardous Air Pollutants (40 CFR Part 61)  
Activity Date: 2010-04-14 00:00:00  
Activity Status Date: Not reported  
Activity Group: Compliance Monitoring  
Activity Type: Inspection/Evaluation  
Activity Status: Not reported

Region Code: 09  
Programmatic ID: AIR CASCA0000603700079  
Facility Registry ID: 110000475263  
Air Operating Status Code: OPR  
Default Air Classification Code: MAJ  
Air Program: National Emission Standards for Hazardous Air Pollutants (40 CFR Part 61)  
Activity Date: 2010-04-21 00:00:00  
Activity Status Date: Not reported  
Activity Group: Compliance Monitoring  
Activity Type: Inspection/Evaluation  
Activity Status: Not reported



Map ID  
Direction  
Distance  
Elevation

MAP FINDINGS

Site

Database(s)

EDR ID Number  
EPA ID Number

**TORRANCE REFINING COMPANY LLC (Continued)**

**1000253665**

Region Code: 09  
Programmatic ID: AIR CASCA0000603700079  
Facility Registry ID: 110000475263  
Air Operating Status Code: OPR  
Default Air Classification Code: MAJ  
Air Program: National Emission Standards for Hazardous Air Pollutants (40 CFR Part 61)  
Activity Date: 2010-04-27 00:00:00  
Activity Status Date: Not reported  
Activity Group: Compliance Monitoring  
Activity Type: Inspection/Evaluation  
Activity Status: Not reported

Region Code: 09  
Programmatic ID: AIR CASCA0000603700079  
Facility Registry ID: 110000475263  
Air Operating Status Code: OPR  
Default Air Classification Code: MAJ  
Air Program: National Emission Standards for Hazardous Air Pollutants (40 CFR Part 61)  
Activity Date: 2010-04-29 00:00:00  
Activity Status Date: Not reported  
Activity Group: Compliance Monitoring  
Activity Type: Inspection/Evaluation  
Activity Status: Not reported

Region Code: 09  
Programmatic ID: AIR CASCA0000603700079  
Facility Registry ID: 110000475263  
Air Operating Status Code: OPR  
Default Air Classification Code: MAJ  
Air Program: National Emission Standards for Hazardous Air Pollutants (40 CFR Part 61)  
Activity Date: 2010-05-10 00:00:00  
Activity Status Date: Not reported  
Activity Group: Compliance Monitoring  
Activity Type: Inspection/Evaluation  
Activity Status: Not reported

Region Code: 09  
Programmatic ID: AIR CASCA0000603700079  
Facility Registry ID: 110000475263  
Air Operating Status Code: OPR  
Default Air Classification Code: MAJ  
Air Program: National Emission Standards for Hazardous Air Pollutants (40 CFR Part 61)  
Activity Date: 2010-05-11 00:00:00  
Activity Status Date: Not reported  
Activity Group: Compliance Monitoring  
Activity Type: Inspection/Evaluation  
Activity Status: Not reported

Region Code: 09  
Programmatic ID: AIR CASCA0000603700079  
Facility Registry ID: 110000475263  
Air Operating Status Code: OPR  
Default Air Classification Code: MAJ  
Air Program: National Emission Standards for Hazardous Air Pollutants (40 CFR Part 61)  
Activity Date: 2010-05-13 00:00:00  
Activity Status Date: Not reported  
Activity Group: Compliance Monitoring

Map ID  
Direction  
Distance  
Elevation

MAP FINDINGS

Site

Database(s)

EDR ID Number  
EPA ID Number

**TORRANCE REFINING COMPANY LLC (Continued)**

**1000253665**

Activity Type: Inspection/Evaluation  
Activity Status: Not reported  
  
Region Code: 09  
Programmatic ID: AIR CASCA0000603700079  
Facility Registry ID: 110000475263  
Air Operating Status Code: OPR  
Default Air Classification Code: MAJ  
Air Program: National Emission Standards for Hazardous Air Pollutants (40 CFR Part 61)  
Activity Date: 2010-05-20 00:00:00  
Activity Status Date: Not reported  
Activity Group: Compliance Monitoring  
Activity Type: Inspection/Evaluation  
Activity Status: Not reported

Region Code: 09  
Programmatic ID: AIR CASCA0000603700079  
Facility Registry ID: 110000475263  
Air Operating Status Code: OPR  
Default Air Classification Code: MAJ  
Air Program: National Emission Standards for Hazardous Air Pollutants (40 CFR Part 61)  
Activity Date: 2010-05-25 00:00:00  
Activity Status Date: Not reported  
Activity Group: Compliance Monitoring  
Activity Type: Inspection/Evaluation  
Activity Status: Not reported

Region Code: 09  
Programmatic ID: AIR CASCA0000603700079  
Facility Registry ID: 110000475263  
Air Operating Status Code: OPR  
Default Air Classification Code: MAJ  
Air Program: National Emission Standards for Hazardous Air Pollutants (40 CFR Part 61)  
Activity Date: 2010-06-02 00:00:00  
Activity Status Date: Not reported  
Activity Group: Compliance Monitoring  
Activity Type: Inspection/Evaluation  
Activity Status: Not reported

Region Code: 09  
Programmatic ID: AIR CASCA0000603700079  
Facility Registry ID: 110000475263  
Air Operating Status Code: OPR  
Default Air Classification Code: MAJ  
Air Program: National Emission Standards for Hazardous Air Pollutants (40 CFR Part 61)  
Activity Date: 2010-06-09 00:00:00  
Activity Status Date: Not reported  
Activity Group: Compliance Monitoring  
Activity Type: Inspection/Evaluation  
Activity Status: Not reported

Region Code: 09  
Programmatic ID: AIR CASCA0000603700079  
Facility Registry ID: 110000475263  
Air Operating Status Code: OPR  
Default Air Classification Code: MAJ  
Air Program: National Emission Standards for Hazardous Air Pollutants (40 CFR Part 61)

Map ID  
Direction  
Distance  
Elevation

MAP FINDINGS

Site

Database(s)

EDR ID Number  
EPA ID Number

**TORRANCE REFINING COMPANY LLC (Continued)**

**1000253665**

Activity Date: 2010-06-11 00:00:00  
Activity Status Date: Not reported  
Activity Group: Compliance Monitoring  
Activity Type: Inspection/Evaluation  
Activity Status: Not reported

Region Code: 09  
Programmatic ID: AIR CASCA0000603700079  
Facility Registry ID: 110000475263  
Air Operating Status Code: OPR  
Default Air Classification Code: MAJ  
Air Program: National Emission Standards for Hazardous Air Pollutants (40 CFR Part 61)  
Activity Date: 2010-06-17 00:00:00  
Activity Status Date: Not reported  
Activity Group: Compliance Monitoring  
Activity Type: Inspection/Evaluation  
Activity Status: Not reported

Region Code: 09  
Programmatic ID: AIR CASCA0000603700079  
Facility Registry ID: 110000475263  
Air Operating Status Code: OPR  
Default Air Classification Code: MAJ  
Air Program: National Emission Standards for Hazardous Air Pollutants (40 CFR Part 61)  
Activity Date: 2010-06-18 00:00:00  
Activity Status Date: Not reported  
Activity Group: Compliance Monitoring  
Activity Type: Inspection/Evaluation  
Activity Status: Not reported

Region Code: 09  
Programmatic ID: AIR CASCA0000603700079  
Facility Registry ID: 110000475263  
Air Operating Status Code: OPR  
Default Air Classification Code: MAJ  
Air Program: National Emission Standards for Hazardous Air Pollutants (40 CFR Part 61)  
Activity Date: 2010-06-22 00:00:00  
Activity Status Date: Not reported  
Activity Group: Compliance Monitoring  
Activity Type: Inspection/Evaluation  
Activity Status: Not reported

Region Code: 09  
Programmatic ID: AIR CASCA0000603700079  
Facility Registry ID: 110000475263  
Air Operating Status Code: OPR  
Default Air Classification Code: MAJ  
Air Program: National Emission Standards for Hazardous Air Pollutants (40 CFR Part 61)  
Activity Date: 2010-06-24 00:00:00  
Activity Status Date: Not reported  
Activity Group: Compliance Monitoring  
Activity Type: Inspection/Evaluation  
Activity Status: Not reported

Region Code: 09  
Programmatic ID: AIR CASCA0000603700079  
Facility Registry ID: 110000475263

Map ID  
Direction  
Distance  
Elevation

MAP FINDINGS

Site

Database(s)

EDR ID Number  
EPA ID Number

**TORRANCE REFINING COMPANY LLC (Continued)**

**1000253665**

Air Operating Status Code: OPR  
Default Air Classification Code: MAJ  
Air Program: National Emission Standards for Hazardous Air Pollutants (40 CFR Part 61)  
Activity Date: 2010-06-28 00:00:00  
Activity Status Date: Not reported  
Activity Group: Compliance Monitoring  
Activity Type: Inspection/Evaluation  
Activity Status: Not reported

Region Code: 09  
Programmatic ID: AIR CASCA0000603700079  
Facility Registry ID: 110000475263  
Air Operating Status Code: OPR  
Default Air Classification Code: MAJ  
Air Program: National Emission Standards for Hazardous Air Pollutants (40 CFR Part 61)  
Activity Date: 2010-06-30 00:00:00  
Activity Status Date: Not reported  
Activity Group: Compliance Monitoring  
Activity Type: Inspection/Evaluation  
Activity Status: Not reported

Region Code: 09  
Programmatic ID: AIR CASCA0000603700079  
Facility Registry ID: 110000475263  
Air Operating Status Code: OPR  
Default Air Classification Code: MAJ  
Air Program: National Emission Standards for Hazardous Air Pollutants (40 CFR Part 61)  
Activity Date: 2010-07-13 00:00:00  
Activity Status Date: Not reported  
Activity Group: Compliance Monitoring  
Activity Type: Inspection/Evaluation  
Activity Status: Not reported

Region Code: 09  
Programmatic ID: AIR CASCA0000603700079  
Facility Registry ID: 110000475263  
Air Operating Status Code: OPR  
Default Air Classification Code: MAJ  
Air Program: National Emission Standards for Hazardous Air Pollutants (40 CFR Part 61)  
Activity Date: 2010-07-15 00:00:00  
Activity Status Date: Not reported  
Activity Group: Compliance Monitoring  
Activity Type: Inspection/Evaluation  
Activity Status: Not reported

Region Code: 09  
Programmatic ID: AIR CASCA0000603700079  
Facility Registry ID: 110000475263  
Air Operating Status Code: OPR  
Default Air Classification Code: MAJ  
Air Program: National Emission Standards for Hazardous Air Pollutants (40 CFR Part 61)  
Activity Date: 2010-07-27 00:00:00  
Activity Status Date: Not reported  
Activity Group: Compliance Monitoring  
Activity Type: Inspection/Evaluation  
Activity Status: Not reported

Map ID  
Direction  
Distance  
Elevation

MAP FINDINGS

Site

Database(s)

EDR ID Number  
EPA ID Number

**TORRANCE REFINING COMPANY LLC (Continued)**

**1000253665**

Region Code: 09  
Programmatic ID: AIR CASCA0000603700079  
Facility Registry ID: 110000475263  
Air Operating Status Code: OPR  
Default Air Classification Code: MAJ  
Air Program: National Emission Standards for Hazardous Air Pollutants (40 CFR Part 61)  
Activity Date: 2010-07-29 00:00:00  
Activity Status Date: Not reported  
Activity Group: Compliance Monitoring  
Activity Type: Inspection/Evaluation  
Activity Status: Not reported

Region Code: 09  
Programmatic ID: AIR CASCA0000603700079  
Facility Registry ID: 110000475263  
Air Operating Status Code: OPR  
Default Air Classification Code: MAJ  
Air Program: National Emission Standards for Hazardous Air Pollutants (40 CFR Part 61)  
Activity Date: 2010-08-04 00:00:00  
Activity Status Date: Not reported  
Activity Group: Compliance Monitoring  
Activity Type: Inspection/Evaluation  
Activity Status: Not reported

Region Code: 09  
Programmatic ID: AIR CASCA0000603700079  
Facility Registry ID: 110000475263  
Air Operating Status Code: OPR  
Default Air Classification Code: MAJ  
Air Program: National Emission Standards for Hazardous Air Pollutants (40 CFR Part 61)  
Activity Date: 2010-08-19 00:00:00  
Activity Status Date: Not reported  
Activity Group: Compliance Monitoring  
Activity Type: Inspection/Evaluation  
Activity Status: Not reported

Region Code: 09  
Programmatic ID: AIR CASCA0000603700079  
Facility Registry ID: 110000475263  
Air Operating Status Code: OPR  
Default Air Classification Code: MAJ  
Air Program: National Emission Standards for Hazardous Air Pollutants (40 CFR Part 61)  
Activity Date: 2010-09-15 00:00:00  
Activity Status Date: Not reported  
Activity Group: Compliance Monitoring  
Activity Type: Inspection/Evaluation  
Activity Status: Not reported

Region Code: 09  
Programmatic ID: AIR CASCA0000603700079  
Facility Registry ID: 110000475263  
Air Operating Status Code: OPR  
Default Air Classification Code: MAJ  
Air Program: National Emission Standards for Hazardous Air Pollutants (40 CFR Part 61)  
Activity Date: 2010-10-11 00:00:00  
Activity Status Date: Not reported  
Activity Group: Compliance Monitoring

Map ID  
Direction  
Distance  
Elevation

MAP FINDINGS

Site

Database(s)

EDR ID Number  
EPA ID Number

**TORRANCE REFINING COMPANY LLC (Continued)**

**1000253665**

Activity Type: Inspection/Evaluation  
Activity Status: Not reported

Region Code: 09  
Programmatic ID: AIR CASCA0000603700079  
Facility Registry ID: 110000475263  
Air Operating Status Code: OPR  
Default Air Classification Code: MAJ  
Air Program: National Emission Standards for Hazardous Air Pollutants (40 CFR Part 61)  
Activity Date: 2010-10-26 00:00:00  
Activity Status Date: Not reported  
Activity Group: Compliance Monitoring  
Activity Type: Inspection/Evaluation  
Activity Status: Not reported

Region Code: 09  
Programmatic ID: AIR CASCA0000603700079  
Facility Registry ID: 110000475263  
Air Operating Status Code: OPR  
Default Air Classification Code: MAJ  
Air Program: National Emission Standards for Hazardous Air Pollutants (40 CFR Part 61)  
Activity Date: 2010-10-28 00:00:00  
Activity Status Date: Not reported  
Activity Group: Compliance Monitoring  
Activity Type: Inspection/Evaluation  
Activity Status: Not reported

Region Code: 09  
Programmatic ID: AIR CASCA0000603700079  
Facility Registry ID: 110000475263  
Air Operating Status Code: OPR  
Default Air Classification Code: MAJ  
Air Program: National Emission Standards for Hazardous Air Pollutants (40 CFR Part 61)  
Activity Date: 2010-11-09 00:00:00  
Activity Status Date: Not reported  
Activity Group: Compliance Monitoring  
Activity Type: Inspection/Evaluation  
Activity Status: Not reported

Region Code: 09  
Programmatic ID: AIR CASCA0000603700079  
Facility Registry ID: 110000475263  
Air Operating Status Code: OPR  
Default Air Classification Code: MAJ  
Air Program: National Emission Standards for Hazardous Air Pollutants (40 CFR Part 61)  
Activity Date: 2010-11-30 00:00:00  
Activity Status Date: Not reported  
Activity Group: Compliance Monitoring  
Activity Type: Inspection/Evaluation  
Activity Status: Not reported

Region Code: 09  
Programmatic ID: AIR CASCA0000603700079  
Facility Registry ID: 110000475263  
Air Operating Status Code: OPR  
Default Air Classification Code: MAJ  
Air Program: National Emission Standards for Hazardous Air Pollutants (40 CFR Part 61)

Map ID  
Direction  
Distance  
Elevation

MAP FINDINGS

Site

Database(s)

EDR ID Number  
EPA ID Number

**TORRANCE REFINING COMPANY LLC (Continued)**

**1000253665**

Activity Date: 2010-12-02 00:00:00  
Activity Status Date: Not reported  
Activity Group: Compliance Monitoring  
Activity Type: Inspection/Evaluation  
Activity Status: Not reported

Region Code: 09  
Programmatic ID: AIR CASCA0000603700079  
Facility Registry ID: 110000475263  
Air Operating Status Code: OPR  
Default Air Classification Code: MAJ  
Air Program: National Emission Standards for Hazardous Air Pollutants (40 CFR Part 61)  
Activity Date: 2010-12-07 00:00:00  
Activity Status Date: Not reported  
Activity Group: Compliance Monitoring  
Activity Type: Inspection/Evaluation  
Activity Status: Not reported

Region Code: 09  
Programmatic ID: AIR CASCA0000603700079  
Facility Registry ID: 110000475263  
Air Operating Status Code: OPR  
Default Air Classification Code: MAJ  
Air Program: National Emission Standards for Hazardous Air Pollutants (40 CFR Part 61)  
Activity Date: 2010-12-08 00:00:00  
Activity Status Date: Not reported  
Activity Group: Compliance Monitoring  
Activity Type: Inspection/Evaluation  
Activity Status: Not reported

Region Code: 09  
Programmatic ID: AIR CASCA0000603700079  
Facility Registry ID: 110000475263  
Air Operating Status Code: OPR  
Default Air Classification Code: MAJ  
Air Program: National Emission Standards for Hazardous Air Pollutants (40 CFR Part 61)  
Activity Date: 2010-12-14 00:00:00  
Activity Status Date: Not reported  
Activity Group: Compliance Monitoring  
Activity Type: Inspection/Evaluation  
Activity Status: Not reported

Region Code: 09  
Programmatic ID: AIR CASCA0000603700079  
Facility Registry ID: 110000475263  
Air Operating Status Code: OPR  
Default Air Classification Code: MAJ  
Air Program: National Emission Standards for Hazardous Air Pollutants (40 CFR Part 61)  
Activity Date: 2011-01-28 00:00:00  
Activity Status Date: Not reported  
Activity Group: Compliance Monitoring  
Activity Type: Inspection/Evaluation  
Activity Status: Not reported

Region Code: 09  
Programmatic ID: AIR CASCA0000603700079  
Facility Registry ID: 110000475263

Map ID  
Direction  
Distance  
Elevation

MAP FINDINGS

Site

Database(s)

EDR ID Number  
EPA ID Number

**TORRANCE REFINING COMPANY LLC (Continued)**

**1000253665**

Air Operating Status Code: OPR  
Default Air Classification Code: MAJ  
Air Program: National Emission Standards for Hazardous Air Pollutants (40 CFR Part 61)  
Activity Date: 2011-02-09 00:00:00  
Activity Status Date: Not reported  
Activity Group: Compliance Monitoring  
Activity Type: Inspection/Evaluation  
Activity Status: Not reported

Region Code: 09  
Programmatic ID: AIR CASCA0000603700079  
Facility Registry ID: 110000475263  
Air Operating Status Code: OPR  
Default Air Classification Code: MAJ  
Air Program: National Emission Standards for Hazardous Air Pollutants (40 CFR Part 61)  
Activity Date: 2011-02-26 00:00:00  
Activity Status Date: Not reported  
Activity Group: Compliance Monitoring  
Activity Type: Inspection/Evaluation  
Activity Status: Not reported

Region Code: 09  
Programmatic ID: AIR CASCA0000603700079  
Facility Registry ID: 110000475263  
Air Operating Status Code: OPR  
Default Air Classification Code: MAJ  
Air Program: National Emission Standards for Hazardous Air Pollutants (40 CFR Part 61)  
Activity Date: 2011-03-01 00:00:00  
Activity Status Date: Not reported  
Activity Group: Compliance Monitoring  
Activity Type: Inspection/Evaluation  
Activity Status: Not reported

Region Code: 09  
Programmatic ID: AIR CASCA0000603700079  
Facility Registry ID: 110000475263  
Air Operating Status Code: OPR  
Default Air Classification Code: MAJ  
Air Program: National Emission Standards for Hazardous Air Pollutants (40 CFR Part 61)  
Activity Date: 2011-03-09 00:00:00  
Activity Status Date: Not reported  
Activity Group: Compliance Monitoring  
Activity Type: Inspection/Evaluation  
Activity Status: Not reported

Region Code: 09  
Programmatic ID: AIR CASCA0000603700079  
Facility Registry ID: 110000475263  
Air Operating Status Code: OPR  
Default Air Classification Code: MAJ  
Air Program: National Emission Standards for Hazardous Air Pollutants (40 CFR Part 61)  
Activity Date: 2011-03-15 00:00:00  
Activity Status Date: Not reported  
Activity Group: Compliance Monitoring  
Activity Type: Inspection/Evaluation  
Activity Status: Not reported



Map ID  
Direction  
Distance  
Elevation

MAP FINDINGS

Site

Database(s)

EDR ID Number  
EPA ID Number

**TORRANCE REFINING COMPANY LLC (Continued)**

**1000253665**

Region Code: 09  
Programmatic ID: AIR CASCA0000603700079  
Facility Registry ID: 110000475263  
Air Operating Status Code: OPR  
Default Air Classification Code: MAJ  
Air Program: National Emission Standards for Hazardous Air Pollutants (40 CFR Part 61)  
Activity Date: 2011-03-17 00:00:00  
Activity Status Date: Not reported  
Activity Group: Compliance Monitoring  
Activity Type: Inspection/Evaluation  
Activity Status: Not reported

Region Code: 09  
Programmatic ID: AIR CASCA0000603700079  
Facility Registry ID: 110000475263  
Air Operating Status Code: OPR  
Default Air Classification Code: MAJ  
Air Program: National Emission Standards for Hazardous Air Pollutants (40 CFR Part 61)  
Activity Date: 2011-04-04 00:00:00  
Activity Status Date: Not reported  
Activity Group: Compliance Monitoring  
Activity Type: Inspection/Evaluation  
Activity Status: Not reported

Region Code: 09  
Programmatic ID: AIR CASCA0000603700079  
Facility Registry ID: 110000475263  
Air Operating Status Code: OPR  
Default Air Classification Code: MAJ  
Air Program: National Emission Standards for Hazardous Air Pollutants (40 CFR Part 61)  
Activity Date: 2011-04-05 00:00:00  
Activity Status Date: Not reported  
Activity Group: Compliance Monitoring  
Activity Type: Inspection/Evaluation  
Activity Status: Not reported

Region Code: 09  
Programmatic ID: AIR CASCA0000603700079  
Facility Registry ID: 110000475263  
Air Operating Status Code: OPR  
Default Air Classification Code: MAJ  
Air Program: National Emission Standards for Hazardous Air Pollutants (40 CFR Part 61)  
Activity Date: 2011-04-14 00:00:00  
Activity Status Date: Not reported  
Activity Group: Compliance Monitoring  
Activity Type: Inspection/Evaluation  
Activity Status: Not reported

Region Code: 09  
Programmatic ID: AIR CASCA0000603700079  
Facility Registry ID: 110000475263  
Air Operating Status Code: OPR  
Default Air Classification Code: MAJ  
Air Program: National Emission Standards for Hazardous Air Pollutants (40 CFR Part 61)  
Activity Date: 2011-04-26 00:00:00  
Activity Status Date: Not reported  
Activity Group: Compliance Monitoring

Map ID  
Direction  
Distance  
Elevation

MAP FINDINGS

Site

Database(s)

EDR ID Number  
EPA ID Number

**TORRANCE REFINING COMPANY LLC (Continued)**

**1000253665**

Activity Type: Inspection/Evaluation  
Activity Status: Not reported

Region Code: 09  
Programmatic ID: AIR CASCA0000603700079  
Facility Registry ID: 110000475263  
Air Operating Status Code: OPR  
Default Air Classification Code: MAJ  
Air Program: National Emission Standards for Hazardous Air Pollutants (40 CFR Part 61)  
Activity Date: 2011-05-12 00:00:00  
Activity Status Date: Not reported  
Activity Group: Compliance Monitoring  
Activity Type: Inspection/Evaluation  
Activity Status: Not reported

Region Code: 09  
Programmatic ID: AIR CASCA0000603700079  
Facility Registry ID: 110000475263  
Air Operating Status Code: OPR  
Default Air Classification Code: MAJ  
Air Program: National Emission Standards for Hazardous Air Pollutants (40 CFR Part 61)  
Activity Date: 2011-05-18 00:00:00  
Activity Status Date: Not reported  
Activity Group: Compliance Monitoring  
Activity Type: Inspection/Evaluation  
Activity Status: Not reported

Region Code: 09  
Programmatic ID: AIR CASCA0000603700079  
Facility Registry ID: 110000475263  
Air Operating Status Code: OPR  
Default Air Classification Code: MAJ  
Air Program: National Emission Standards for Hazardous Air Pollutants (40 CFR Part 61)  
Activity Date: 2011-06-07 00:00:00  
Activity Status Date: Not reported  
Activity Group: Compliance Monitoring  
Activity Type: Inspection/Evaluation  
Activity Status: Not reported

Region Code: 09  
Programmatic ID: AIR CASCA0000603700079  
Facility Registry ID: 110000475263  
Air Operating Status Code: OPR  
Default Air Classification Code: MAJ  
Air Program: National Emission Standards for Hazardous Air Pollutants (40 CFR Part 61)  
Activity Date: 2011-06-08 00:00:00  
Activity Status Date: Not reported  
Activity Group: Compliance Monitoring  
Activity Type: Inspection/Evaluation  
Activity Status: Not reported

Region Code: 09  
Programmatic ID: AIR CASCA0000603700079  
Facility Registry ID: 110000475263  
Air Operating Status Code: OPR  
Default Air Classification Code: MAJ  
Air Program: National Emission Standards for Hazardous Air Pollutants (40 CFR Part 61)

Map ID  
Direction  
Distance  
Elevation

MAP FINDINGS

Site

Database(s)

EDR ID Number  
EPA ID Number

**TORRANCE REFINING COMPANY LLC (Continued)**

**1000253665**

Activity Date: 2011-06-09 00:00:00  
Activity Status Date: Not reported  
Activity Group: Compliance Monitoring  
Activity Type: Inspection/Evaluation  
Activity Status: Not reported

Region Code: 09  
Programmatic ID: AIR CASCA0000603700079  
Facility Registry ID: 110000475263  
Air Operating Status Code: OPR  
Default Air Classification Code: MAJ  
Air Program: National Emission Standards for Hazardous Air Pollutants (40 CFR Part 61)  
Activity Date: 2011-06-14 00:00:00  
Activity Status Date: Not reported  
Activity Group: Compliance Monitoring  
Activity Type: Inspection/Evaluation  
Activity Status: Not reported

Region Code: 09  
Programmatic ID: AIR CASCA0000603700079  
Facility Registry ID: 110000475263  
Air Operating Status Code: OPR  
Default Air Classification Code: MAJ  
Air Program: National Emission Standards for Hazardous Air Pollutants (40 CFR Part 61)  
Activity Date: 2011-06-16 00:00:00  
Activity Status Date: Not reported  
Activity Group: Compliance Monitoring  
Activity Type: Inspection/Evaluation  
Activity Status: Not reported

Region Code: 09  
Programmatic ID: AIR CASCA0000603700079  
Facility Registry ID: 110000475263  
Air Operating Status Code: OPR  
Default Air Classification Code: MAJ  
Air Program: National Emission Standards for Hazardous Air Pollutants (40 CFR Part 61)  
Activity Date: 2011-06-27 00:00:00  
Activity Status Date: Not reported  
Activity Group: Compliance Monitoring  
Activity Type: Inspection/Evaluation  
Activity Status: Not reported

Region Code: 09  
Programmatic ID: AIR CASCA0000603700079  
Facility Registry ID: 110000475263  
Air Operating Status Code: OPR  
Default Air Classification Code: MAJ  
Air Program: National Emission Standards for Hazardous Air Pollutants (40 CFR Part 61)  
Activity Date: 2011-07-01 00:00:00  
Activity Status Date: Not reported  
Activity Group: Compliance Monitoring  
Activity Type: Inspection/Evaluation  
Activity Status: Not reported

Region Code: 09  
Programmatic ID: AIR CASCA0000603700079  
Facility Registry ID: 110000475263

Map ID  
Direction  
Distance  
Elevation

MAP FINDINGS

Site

Database(s)

EDR ID Number  
EPA ID Number

**TORRANCE REFINING COMPANY LLC (Continued)**

**1000253665**

Air Operating Status Code: OPR  
Default Air Classification Code: MAJ  
Air Program: National Emission Standards for Hazardous Air Pollutants (40 CFR Part 61)  
Activity Date: 2011-07-15 00:00:00  
Activity Status Date: Not reported  
Activity Group: Compliance Monitoring  
Activity Type: Inspection/Evaluation  
Activity Status: Not reported

Region Code: 09  
Programmatic ID: AIR CASCA0000603700079  
Facility Registry ID: 110000475263  
Air Operating Status Code: OPR  
Default Air Classification Code: MAJ  
Air Program: National Emission Standards for Hazardous Air Pollutants (40 CFR Part 61)  
Activity Date: 2011-07-20 00:00:00  
Activity Status Date: Not reported  
Activity Group: Compliance Monitoring  
Activity Type: Inspection/Evaluation  
Activity Status: Not reported

Region Code: 09  
Programmatic ID: AIR CASCA0000603700079  
Facility Registry ID: 110000475263  
Air Operating Status Code: OPR  
Default Air Classification Code: MAJ  
Air Program: National Emission Standards for Hazardous Air Pollutants (40 CFR Part 61)  
Activity Date: 2011-07-25 00:00:00  
Activity Status Date: Not reported  
Activity Group: Compliance Monitoring  
Activity Type: Inspection/Evaluation  
Activity Status: Not reported

Region Code: 09  
Programmatic ID: AIR CASCA0000603700079  
Facility Registry ID: 110000475263  
Air Operating Status Code: OPR  
Default Air Classification Code: MAJ  
Air Program: National Emission Standards for Hazardous Air Pollutants (40 CFR Part 61)  
Activity Date: 2011-07-26 00:00:00  
Activity Status Date: Not reported  
Activity Group: Compliance Monitoring  
Activity Type: Inspection/Evaluation  
Activity Status: Not reported

Region Code: 09  
Programmatic ID: AIR CASCA0000603700079  
Facility Registry ID: 110000475263  
Air Operating Status Code: OPR  
Default Air Classification Code: MAJ  
Air Program: National Emission Standards for Hazardous Air Pollutants (40 CFR Part 61)  
Activity Date: 2011-07-27 00:00:00  
Activity Status Date: Not reported  
Activity Group: Compliance Monitoring  
Activity Type: Inspection/Evaluation  
Activity Status: Not reported

Map ID  
Direction  
Distance  
Elevation

MAP FINDINGS

Site

Database(s)

EDR ID Number  
EPA ID Number

**TORRANCE REFINING COMPANY LLC (Continued)**

**1000253665**

Region Code: 09  
Programmatic ID: AIR CASCA0000603700079  
Facility Registry ID: 110000475263  
Air Operating Status Code: OPR  
Default Air Classification Code: MAJ  
Air Program: National Emission Standards for Hazardous Air Pollutants (40 CFR Part 61)  
Activity Date: 2011-07-28 00:00:00  
Activity Status Date: Not reported  
Activity Group: Compliance Monitoring  
Activity Type: Inspection/Evaluation  
Activity Status: Not reported

Region Code: 09  
Programmatic ID: AIR CASCA0000603700079  
Facility Registry ID: 110000475263  
Air Operating Status Code: OPR  
Default Air Classification Code: MAJ  
Air Program: National Emission Standards for Hazardous Air Pollutants (40 CFR Part 61)  
Activity Date: 2011-09-13 00:00:00  
Activity Status Date: Not reported  
Activity Group: Compliance Monitoring  
Activity Type: Inspection/Evaluation  
Activity Status: Not reported

Region Code: 09  
Programmatic ID: AIR CASCA0000603700079  
Facility Registry ID: 110000475263  
Air Operating Status Code: OPR  
Default Air Classification Code: MAJ  
Air Program: National Emission Standards for Hazardous Air Pollutants (40 CFR Part 61)  
Activity Date: 2011-09-14 00:00:00  
Activity Status Date: Not reported  
Activity Group: Compliance Monitoring  
Activity Type: Inspection/Evaluation  
Activity Status: Not reported

Region Code: 09  
Programmatic ID: AIR CASCA0000603700079  
Facility Registry ID: 110000475263  
Air Operating Status Code: OPR  
Default Air Classification Code: MAJ  
Air Program: National Emission Standards for Hazardous Air Pollutants (40 CFR Part 61)  
Activity Date: 2011-09-15 00:00:00  
Activity Status Date: Not reported  
Activity Group: Compliance Monitoring  
Activity Type: Inspection/Evaluation  
Activity Status: Not reported

Region Code: 09  
Programmatic ID: AIR CASCA0000603700079  
Facility Registry ID: 110000475263  
Air Operating Status Code: OPR  
Default Air Classification Code: MAJ  
Air Program: National Emission Standards for Hazardous Air Pollutants (40 CFR Part 61)  
Activity Date: 2011-09-19 00:00:00  
Activity Status Date: Not reported  
Activity Group: Compliance Monitoring

Map ID  
Direction  
Distance  
Elevation

MAP FINDINGS

Site

Database(s)

EDR ID Number  
EPA ID Number

**TORRANCE REFINING COMPANY LLC (Continued)**

**1000253665**

Activity Type: Inspection/Evaluation  
Activity Status: Not reported  
  
Region Code: 09  
Programmatic ID: AIR CASCA0000603700079  
Facility Registry ID: 110000475263  
Air Operating Status Code: OPR  
Default Air Classification Code: MAJ  
Air Program: National Emission Standards for Hazardous Air Pollutants (40 CFR Part 61)  
Activity Date: 2011-09-20 00:00:00  
Activity Status Date: Not reported  
Activity Group: Compliance Monitoring  
Activity Type: Inspection/Evaluation  
Activity Status: Not reported

Region Code: 09  
Programmatic ID: AIR CASCA0000603700079  
Facility Registry ID: 110000475263  
Air Operating Status Code: OPR  
Default Air Classification Code: MAJ  
Air Program: National Emission Standards for Hazardous Air Pollutants (40 CFR Part 61)  
Activity Date: 2011-09-21 00:00:00  
Activity Status Date: Not reported  
Activity Group: Compliance Monitoring  
Activity Type: Inspection/Evaluation  
Activity Status: Not reported

Region Code: 09  
Programmatic ID: AIR CASCA0000603700079  
Facility Registry ID: 110000475263  
Air Operating Status Code: OPR  
Default Air Classification Code: MAJ  
Air Program: National Emission Standards for Hazardous Air Pollutants (40 CFR Part 61)  
Activity Date: 2011-09-22 00:00:00  
Activity Status Date: Not reported  
Activity Group: Compliance Monitoring  
Activity Type: Inspection/Evaluation  
Activity Status: Not reported

Region Code: 09  
Programmatic ID: AIR CASCA0000603700079  
Facility Registry ID: 110000475263  
Air Operating Status Code: OPR  
Default Air Classification Code: MAJ  
Air Program: National Emission Standards for Hazardous Air Pollutants (40 CFR Part 61)  
Activity Date: 2011-09-27 00:00:00  
Activity Status Date: Not reported  
Activity Group: Compliance Monitoring  
Activity Type: Inspection/Evaluation  
Activity Status: Not reported

Region Code: 09  
Programmatic ID: AIR CASCA0000603700079  
Facility Registry ID: 110000475263  
Air Operating Status Code: OPR  
Default Air Classification Code: MAJ  
Air Program: National Emission Standards for Hazardous Air Pollutants (40 CFR Part 61)

Map ID  
Direction  
Distance  
Elevation

MAP FINDINGS

Site

Database(s)

EDR ID Number  
EPA ID Number

**TORRANCE REFINING COMPANY LLC (Continued)**

**1000253665**

Activity Date: 2011-10-05 00:00:00  
Activity Status Date: Not reported  
Activity Group: Compliance Monitoring  
Activity Type: Inspection/Evaluation  
Activity Status: Not reported

Region Code: 09  
Programmatic ID: AIR CASCA0000603700079  
Facility Registry ID: 110000475263  
Air Operating Status Code: OPR  
Default Air Classification Code: MAJ  
Air Program: National Emission Standards for Hazardous Air Pollutants (40 CFR Part 61)  
Activity Date: 2011-10-26 00:00:00  
Activity Status Date: Not reported  
Activity Group: Compliance Monitoring  
Activity Type: Inspection/Evaluation  
Activity Status: Not reported

Region Code: 09  
Programmatic ID: AIR CASCA0000603700079  
Facility Registry ID: 110000475263  
Air Operating Status Code: OPR  
Default Air Classification Code: MAJ  
Air Program: National Emission Standards for Hazardous Air Pollutants (40 CFR Part 61)  
Activity Date: 2011-10-31 00:00:00  
Activity Status Date: Not reported  
Activity Group: Compliance Monitoring  
Activity Type: Inspection/Evaluation  
Activity Status: Not reported

Region Code: 09  
Programmatic ID: AIR CASCA0000603700079  
Facility Registry ID: 110000475263  
Air Operating Status Code: OPR  
Default Air Classification Code: MAJ  
Air Program: National Emission Standards for Hazardous Air Pollutants (40 CFR Part 61)  
Activity Date: 2011-11-02 00:00:00  
Activity Status Date: Not reported  
Activity Group: Compliance Monitoring  
Activity Type: Inspection/Evaluation  
Activity Status: Not reported

Region Code: 09  
Programmatic ID: AIR CASCA0000603700079  
Facility Registry ID: 110000475263  
Air Operating Status Code: OPR  
Default Air Classification Code: MAJ  
Air Program: National Emission Standards for Hazardous Air Pollutants (40 CFR Part 61)  
Activity Date: 2011-11-03 00:00:00  
Activity Status Date: Not reported  
Activity Group: Compliance Monitoring  
Activity Type: Inspection/Evaluation  
Activity Status: Not reported

Region Code: 09  
Programmatic ID: AIR CASCA0000603700079  
Facility Registry ID: 110000475263

Map ID  
Direction  
Distance  
Elevation

MAP FINDINGS

Site

Database(s)

EDR ID Number  
EPA ID Number

**TORRANCE REFINING COMPANY LLC (Continued)**

**1000253665**

Air Operating Status Code: OPR  
Default Air Classification Code: MAJ  
Air Program: National Emission Standards for Hazardous Air Pollutants (40 CFR Part 61)  
Activity Date: 2011-11-16 00:00:00  
Activity Status Date: Not reported  
Activity Group: Compliance Monitoring  
Activity Type: Inspection/Evaluation  
Activity Status: Not reported

Region Code: 09  
Programmatic ID: AIR CASCA0000603700079  
Facility Registry ID: 110000475263  
Air Operating Status Code: OPR  
Default Air Classification Code: MAJ  
Air Program: National Emission Standards for Hazardous Air Pollutants (40 CFR Part 61)  
Activity Date: 2011-11-29 00:00:00  
Activity Status Date: Not reported  
Activity Group: Compliance Monitoring  
Activity Type: Inspection/Evaluation  
Activity Status: Not reported

Region Code: 09  
Programmatic ID: AIR CASCA0000603700079  
Facility Registry ID: 110000475263  
Air Operating Status Code: OPR  
Default Air Classification Code: MAJ  
Air Program: National Emission Standards for Hazardous Air Pollutants (40 CFR Part 61)  
Activity Date: 2011-11-30 00:00:00  
Activity Status Date: Not reported  
Activity Group: Compliance Monitoring  
Activity Type: Inspection/Evaluation  
Activity Status: Not reported

Region Code: 09  
Programmatic ID: AIR CASCA0000603700079  
Facility Registry ID: 110000475263  
Air Operating Status Code: OPR  
Default Air Classification Code: MAJ  
Air Program: National Emission Standards for Hazardous Air Pollutants (40 CFR Part 61)  
Activity Date: 2011-12-02 00:00:00  
Activity Status Date: Not reported  
Activity Group: Compliance Monitoring  
Activity Type: Inspection/Evaluation  
Activity Status: Not reported

Region Code: 09  
Programmatic ID: AIR CASCA0000603700079  
Facility Registry ID: 110000475263  
Air Operating Status Code: OPR  
Default Air Classification Code: MAJ  
Air Program: National Emission Standards for Hazardous Air Pollutants (40 CFR Part 61)  
Activity Date: 2012-01-20 00:00:00  
Activity Status Date: Not reported  
Activity Group: Compliance Monitoring  
Activity Type: Inspection/Evaluation  
Activity Status: Not reported



Map ID  
Direction  
Distance  
Elevation

MAP FINDINGS

Site

Database(s)

EDR ID Number  
EPA ID Number

**TORRANCE REFINING COMPANY LLC (Continued)**

**1000253665**

Region Code: 09  
Programmatic ID: AIR CASCA0000603700079  
Facility Registry ID: 110000475263  
Air Operating Status Code: OPR  
Default Air Classification Code: MAJ  
Air Program: National Emission Standards for Hazardous Air Pollutants (40 CFR Part 61)  
Activity Date: 2012-02-08 00:00:00  
Activity Status Date: Not reported  
Activity Group: Compliance Monitoring  
Activity Type: Inspection/Evaluation  
Activity Status: Not reported

Region Code: 09  
Programmatic ID: AIR CASCA0000603700079  
Facility Registry ID: 110000475263  
Air Operating Status Code: OPR  
Default Air Classification Code: MAJ  
Air Program: National Emission Standards for Hazardous Air Pollutants (40 CFR Part 61)  
Activity Date: 2012-03-01 00:00:00  
Activity Status Date: Not reported  
Activity Group: Compliance Monitoring  
Activity Type: Inspection/Evaluation  
Activity Status: Not reported

Region Code: 09  
Programmatic ID: AIR CASCA0000603700079  
Facility Registry ID: 110000475263  
Air Operating Status Code: OPR  
Default Air Classification Code: MAJ  
Air Program: National Emission Standards for Hazardous Air Pollutants (40 CFR Part 61)  
Activity Date: 2012-03-07 00:00:00  
Activity Status Date: Not reported  
Activity Group: Compliance Monitoring  
Activity Type: Inspection/Evaluation  
Activity Status: Not reported

Region Code: 09  
Programmatic ID: AIR CASCA0000603700079  
Facility Registry ID: 110000475263  
Air Operating Status Code: OPR  
Default Air Classification Code: MAJ  
Air Program: National Emission Standards for Hazardous Air Pollutants (40 CFR Part 61)  
Activity Date: 2012-03-14 00:00:00  
Activity Status Date: Not reported  
Activity Group: Compliance Monitoring  
Activity Type: Inspection/Evaluation  
Activity Status: Not reported

Region Code: 09  
Programmatic ID: AIR CASCA0000603700079  
Facility Registry ID: 110000475263  
Air Operating Status Code: OPR  
Default Air Classification Code: MAJ  
Air Program: National Emission Standards for Hazardous Air Pollutants (40 CFR Part 61)  
Activity Date: 2012-04-03 00:00:00  
Activity Status Date: Not reported  
Activity Group: Compliance Monitoring

Map ID  
Direction  
Distance  
Elevation

MAP FINDINGS

Site

Database(s)

EDR ID Number  
EPA ID Number

**TORRANCE REFINING COMPANY LLC (Continued)**

**1000253665**

Activity Type: Inspection/Evaluation  
Activity Status: Not reported  
  
Region Code: 09  
Programmatic ID: AIR CASCA0000603700079  
Facility Registry ID: 110000475263  
Air Operating Status Code: OPR  
Default Air Classification Code: MAJ  
Air Program: National Emission Standards for Hazardous Air Pollutants (40 CFR Part 61)  
Activity Date: 2012-04-12 00:00:00  
Activity Status Date: Not reported  
Activity Group: Compliance Monitoring  
Activity Type: Inspection/Evaluation  
Activity Status: Not reported

Region Code: 09  
Programmatic ID: AIR CASCA0000603700079  
Facility Registry ID: 110000475263  
Air Operating Status Code: OPR  
Default Air Classification Code: MAJ  
Air Program: National Emission Standards for Hazardous Air Pollutants (40 CFR Part 61)  
Activity Date: 2012-04-18 00:00:00  
Activity Status Date: Not reported  
Activity Group: Compliance Monitoring  
Activity Type: Inspection/Evaluation  
Activity Status: Not reported

Region Code: 09  
Programmatic ID: AIR CASCA0000603700079  
Facility Registry ID: 110000475263  
Air Operating Status Code: OPR  
Default Air Classification Code: MAJ  
Air Program: National Emission Standards for Hazardous Air Pollutants (40 CFR Part 61)  
Activity Date: 2012-04-23 00:00:00  
Activity Status Date: Not reported  
Activity Group: Compliance Monitoring  
Activity Type: Inspection/Evaluation  
Activity Status: Not reported

Region Code: 09  
Programmatic ID: AIR CASCA0000603700079  
Facility Registry ID: 110000475263  
Air Operating Status Code: OPR  
Default Air Classification Code: MAJ  
Air Program: National Emission Standards for Hazardous Air Pollutants (40 CFR Part 61)  
Activity Date: 2012-05-03 00:00:00  
Activity Status Date: Not reported  
Activity Group: Compliance Monitoring  
Activity Type: Inspection/Evaluation  
Activity Status: Not reported

Region Code: 09  
Programmatic ID: AIR CASCA0000603700079  
Facility Registry ID: 110000475263  
Air Operating Status Code: OPR  
Default Air Classification Code: MAJ  
Air Program: National Emission Standards for Hazardous Air Pollutants (40 CFR Part 61)

Map ID  
Direction  
Distance  
Elevation

MAP FINDINGS

Site

Database(s)

EDR ID Number  
EPA ID Number

**TORRANCE REFINING COMPANY LLC (Continued)**

**1000253665**

Activity Date: 2012-05-08 00:00:00  
Activity Status Date: Not reported  
Activity Group: Compliance Monitoring  
Activity Type: Inspection/Evaluation  
Activity Status: Not reported

Region Code: 09  
Programmatic ID: AIR CASCA0000603700079  
Facility Registry ID: 110000475263  
Air Operating Status Code: OPR  
Default Air Classification Code: MAJ  
Air Program: National Emission Standards for Hazardous Air Pollutants (40 CFR Part 61)  
Activity Date: 2012-05-09 00:00:00  
Activity Status Date: Not reported  
Activity Group: Compliance Monitoring  
Activity Type: Inspection/Evaluation  
Activity Status: Not reported

Region Code: 09  
Programmatic ID: AIR CASCA0000603700079  
Facility Registry ID: 110000475263  
Air Operating Status Code: OPR  
Default Air Classification Code: MAJ  
Air Program: National Emission Standards for Hazardous Air Pollutants (40 CFR Part 61)  
Activity Date: 2012-05-10 00:00:00  
Activity Status Date: Not reported  
Activity Group: Compliance Monitoring  
Activity Type: Inspection/Evaluation  
Activity Status: Not reported

Region Code: 09  
Programmatic ID: AIR CASCA0000603700079  
Facility Registry ID: 110000475263  
Air Operating Status Code: OPR  
Default Air Classification Code: MAJ  
Air Program: National Emission Standards for Hazardous Air Pollutants (40 CFR Part 61)  
Activity Date: 2012-05-21 00:00:00  
Activity Status Date: Not reported  
Activity Group: Compliance Monitoring  
Activity Type: Inspection/Evaluation  
Activity Status: Not reported

Region Code: 09  
Programmatic ID: AIR CASCA0000603700079  
Facility Registry ID: 110000475263  
Air Operating Status Code: OPR  
Default Air Classification Code: MAJ  
Air Program: National Emission Standards for Hazardous Air Pollutants (40 CFR Part 61)  
Activity Date: 2012-05-29 00:00:00  
Activity Status Date: Not reported  
Activity Group: Compliance Monitoring  
Activity Type: Inspection/Evaluation  
Activity Status: Not reported

Region Code: 09  
Programmatic ID: AIR CASCA0000603700079  
Facility Registry ID: 110000475263

Map ID  
Direction  
Distance  
Elevation

MAP FINDINGS

Site

Database(s)

EDR ID Number  
EPA ID Number

**TORRANCE REFINING COMPANY LLC (Continued)**

**1000253665**

Air Operating Status Code: OPR  
Default Air Classification Code: MAJ  
Air Program: National Emission Standards for Hazardous Air Pollutants (40 CFR Part 61)  
Activity Date: 2012-06-29 00:00:00  
Activity Status Date: Not reported  
Activity Group: Compliance Monitoring  
Activity Type: Inspection/Evaluation  
Activity Status: Not reported

Region Code: 09  
Programmatic ID: AIR CASCA0000603700079  
Facility Registry ID: 110000475263  
Air Operating Status Code: OPR  
Default Air Classification Code: MAJ  
Air Program: National Emission Standards for Hazardous Air Pollutants (40 CFR Part 61)  
Activity Date: 2012-06-30 00:00:00  
Activity Status Date: Not reported  
Activity Group: Compliance Monitoring  
Activity Type: Inspection/Evaluation  
Activity Status: Not reported

Region Code: 09  
Programmatic ID: AIR CASCA0000603700079  
Facility Registry ID: 110000475263  
Air Operating Status Code: OPR  
Default Air Classification Code: MAJ  
Air Program: National Emission Standards for Hazardous Air Pollutants (40 CFR Part 61)  
Activity Date: 2012-07-17 00:00:00  
Activity Status Date: Not reported  
Activity Group: Compliance Monitoring  
Activity Type: Inspection/Evaluation  
Activity Status: Not reported

Region Code: 09  
Programmatic ID: AIR CASCA0000603700079  
Facility Registry ID: 110000475263  
Air Operating Status Code: OPR  
Default Air Classification Code: MAJ  
Air Program: National Emission Standards for Hazardous Air Pollutants (40 CFR Part 61)  
Activity Date: 2012-07-31 00:00:00  
Activity Status Date: Not reported  
Activity Group: Compliance Monitoring  
Activity Type: Inspection/Evaluation  
Activity Status: Not reported

Region Code: 09  
Programmatic ID: AIR CASCA0000603700079  
Facility Registry ID: 110000475263  
Air Operating Status Code: OPR  
Default Air Classification Code: MAJ  
Air Program: National Emission Standards for Hazardous Air Pollutants (40 CFR Part 61)  
Activity Date: 2012-08-02 00:00:00  
Activity Status Date: Not reported  
Activity Group: Compliance Monitoring  
Activity Type: Inspection/Evaluation  
Activity Status: Not reported

Map ID  
Direction  
Distance  
Elevation

MAP FINDINGS

Site

Database(s)

EDR ID Number  
EPA ID Number

**TORRANCE REFINING COMPANY LLC (Continued)**

**1000253665**

Region Code: 09  
Programmatic ID: AIR CASCA0000603700079  
Facility Registry ID: 110000475263  
Air Operating Status Code: OPR  
Default Air Classification Code: MAJ  
Air Program: National Emission Standards for Hazardous Air Pollutants (40 CFR Part 61)  
Activity Date: 2013-01-24 00:00:00  
Activity Status Date: Not reported  
Activity Group: Compliance Monitoring  
Activity Type: Inspection/Evaluation  
Activity Status: Not reported

Region Code: 09  
Programmatic ID: AIR CASCA0000603700079  
Facility Registry ID: 110000475263  
Air Operating Status Code: OPR  
Default Air Classification Code: MAJ  
Air Program: National Emission Standards for Hazardous Air Pollutants (40 CFR Part 61)  
Activity Date: 2013-04-09 00:00:00  
Activity Status Date: Not reported  
Activity Group: Compliance Monitoring  
Activity Type: Inspection/Evaluation  
Activity Status: Not reported

Region Code: 09  
Programmatic ID: AIR CASCA0000603700079  
Facility Registry ID: 110000475263  
Air Operating Status Code: OPR  
Default Air Classification Code: MAJ  
Air Program: National Emission Standards for Hazardous Air Pollutants (40 CFR Part 61)  
Activity Date: 2013-04-10 00:00:00  
Activity Status Date: Not reported  
Activity Group: Compliance Monitoring  
Activity Type: Inspection/Evaluation  
Activity Status: Not reported

Region Code: 09  
Programmatic ID: AIR CASCA0000603700079  
Facility Registry ID: 110000475263  
Air Operating Status Code: OPR  
Default Air Classification Code: MAJ  
Air Program: National Emission Standards for Hazardous Air Pollutants (40 CFR Part 61)  
Activity Date: 2013-04-23 00:00:00  
Activity Status Date: Not reported  
Activity Group: Compliance Monitoring  
Activity Type: Inspection/Evaluation  
Activity Status: Not reported

Region Code: 09  
Programmatic ID: AIR CASCA0000603700079  
Facility Registry ID: 110000475263  
Air Operating Status Code: OPR  
Default Air Classification Code: MAJ  
Air Program: National Emission Standards for Hazardous Air Pollutants (40 CFR Part 61)  
Activity Date: 2013-07-25 00:00:00  
Activity Status Date: Not reported  
Activity Group: Compliance Monitoring

Map ID  
Direction  
Distance  
Elevation

MAP FINDINGS

Site

Database(s)

EDR ID Number  
EPA ID Number

**TORRANCE REFINING COMPANY LLC (Continued)**

**1000253665**

Activity Type: Inspection/Evaluation  
Activity Status: Not reported  
  
Region Code: 09  
Programmatic ID: AIR CASCA0000603700079  
Facility Registry ID: 110000475263  
Air Operating Status Code: OPR  
Default Air Classification Code: MAJ  
Air Program: National Emission Standards for Hazardous Air Pollutants (40 CFR Part 61)  
Activity Date: 2013-09-24 00:00:00  
Activity Status Date: Not reported  
Activity Group: Compliance Monitoring  
Activity Type: Inspection/Evaluation  
Activity Status: Not reported

Region Code: 09  
Programmatic ID: AIR CASCA0000603700079  
Facility Registry ID: 110000475263  
Air Operating Status Code: OPR  
Default Air Classification Code: MAJ  
Air Program: National Emission Standards for Hazardous Air Pollutants (40 CFR Part 61)  
Activity Date: 2013-10-28 00:00:00  
Activity Status Date: Not reported  
Activity Group: Compliance Monitoring  
Activity Type: Inspection/Evaluation  
Activity Status: Not reported

Region Code: 09  
Programmatic ID: AIR CASCA0000603700079  
Facility Registry ID: 110000475263  
Air Operating Status Code: OPR  
Default Air Classification Code: MAJ  
Air Program: National Emission Standards for Hazardous Air Pollutants (40 CFR Part 61)  
Activity Date: 2013-10-29 00:00:00  
Activity Status Date: Not reported  
Activity Group: Compliance Monitoring  
Activity Type: Inspection/Evaluation  
Activity Status: Not reported

Region Code: 09  
Programmatic ID: AIR CASCA0000603700079  
Facility Registry ID: 110000475263  
Air Operating Status Code: OPR  
Default Air Classification Code: MAJ  
Air Program: National Emission Standards for Hazardous Air Pollutants (40 CFR Part 61)  
Activity Date: 2013-10-30 00:00:00  
Activity Status Date: Not reported  
Activity Group: Compliance Monitoring  
Activity Type: Inspection/Evaluation  
Activity Status: Not reported

Region Code: 09  
Programmatic ID: AIR CASCA0000603700079  
Facility Registry ID: 110000475263  
Air Operating Status Code: OPR  
Default Air Classification Code: MAJ  
Air Program: National Emission Standards for Hazardous Air Pollutants (40 CFR Part 61)

Map ID  
Direction  
Distance  
Elevation

MAP FINDINGS

Site

Database(s)

EDR ID Number  
EPA ID Number

**TORRANCE REFINING COMPANY LLC (Continued)**

**1000253665**

Activity Date: 2013-11-04 00:00:00  
Activity Status Date: Not reported  
Activity Group: Compliance Monitoring  
Activity Type: Inspection/Evaluation  
Activity Status: Not reported

Region Code: 09  
Programmatic ID: AIR CASCA0000603700079  
Facility Registry ID: 110000475263  
Air Operating Status Code: OPR  
Default Air Classification Code: MAJ  
Air Program: National Emission Standards for Hazardous Air Pollutants (40 CFR Part 61)  
Activity Date: 2013-11-06 00:00:00  
Activity Status Date: Not reported  
Activity Group: Compliance Monitoring  
Activity Type: Inspection/Evaluation  
Activity Status: Not reported

Region Code: 09  
Programmatic ID: AIR CASCA0000603700079  
Facility Registry ID: 110000475263  
Air Operating Status Code: OPR  
Default Air Classification Code: MAJ  
Air Program: National Emission Standards for Hazardous Air Pollutants (40 CFR Part 61)  
Activity Date: 2013-11-19 00:00:00  
Activity Status Date: Not reported  
Activity Group: Compliance Monitoring  
Activity Type: Inspection/Evaluation  
Activity Status: Not reported

Region Code: 09  
Programmatic ID: AIR CASCA0000603700079  
Facility Registry ID: 110000475263  
Air Operating Status Code: OPR  
Default Air Classification Code: MAJ  
Air Program: National Emission Standards for Hazardous Air Pollutants (40 CFR Part 61)  
Activity Date: 2013-12-19 00:00:00  
Activity Status Date: Not reported  
Activity Group: Compliance Monitoring  
Activity Type: Inspection/Evaluation  
Activity Status: Not reported

Region Code: 09  
Programmatic ID: AIR CASCA0000603700079  
Facility Registry ID: 110000475263  
Air Operating Status Code: OPR  
Default Air Classification Code: MAJ  
Air Program: National Emission Standards for Hazardous Air Pollutants (40 CFR Part 61)  
Activity Date: 2014-01-23 00:00:00  
Activity Status Date: Not reported  
Activity Group: Compliance Monitoring  
Activity Type: Inspection/Evaluation  
Activity Status: Not reported

Region Code: 09  
Programmatic ID: AIR CASCA0000603700079  
Facility Registry ID: 110000475263

Map ID  
Direction  
Distance  
Elevation

MAP FINDINGS

Site

Database(s)

EDR ID Number  
EPA ID Number

**TORRANCE REFINING COMPANY LLC (Continued)**

**1000253665**

Air Operating Status Code: OPR  
Default Air Classification Code: MAJ  
Air Program: National Emission Standards for Hazardous Air Pollutants (40 CFR Part 61)  
Activity Date: 2014-02-04 00:00:00  
Activity Status Date: Not reported  
Activity Group: Compliance Monitoring  
Activity Type: Inspection/Evaluation  
Activity Status: Not reported

Region Code: 09  
Programmatic ID: AIR CASCA0000603700079  
Facility Registry ID: 110000475263  
Air Operating Status Code: OPR  
Default Air Classification Code: MAJ  
Air Program: National Emission Standards for Hazardous Air Pollutants (40 CFR Part 61)  
Activity Date: 2014-02-11 00:00:00  
Activity Status Date: Not reported  
Activity Group: Compliance Monitoring  
Activity Type: Inspection/Evaluation  
Activity Status: Not reported

Region Code: 09  
Programmatic ID: AIR CASCA0000603700079  
Facility Registry ID: 110000475263  
Air Operating Status Code: OPR  
Default Air Classification Code: MAJ  
Air Program: National Emission Standards for Hazardous Air Pollutants (40 CFR Part 61)  
Activity Date: 2014-03-12 00:00:00  
Activity Status Date: Not reported  
Activity Group: Compliance Monitoring  
Activity Type: Inspection/Evaluation  
Activity Status: Not reported

Region Code: 09  
Programmatic ID: AIR CASCA0000603700079  
Facility Registry ID: 110000475263  
Air Operating Status Code: OPR  
Default Air Classification Code: MAJ  
Air Program: National Emission Standards for Hazardous Air Pollutants (40 CFR Part 61)  
Activity Date: 2014-04-02 00:00:00  
Activity Status Date: Not reported  
Activity Group: Compliance Monitoring  
Activity Type: Inspection/Evaluation  
Activity Status: Not reported

Region Code: 09  
Programmatic ID: AIR CASCA0000603700079  
Facility Registry ID: 110000475263  
Air Operating Status Code: OPR  
Default Air Classification Code: MAJ  
Air Program: National Emission Standards for Hazardous Air Pollutants (40 CFR Part 61)  
Activity Date: 2014-04-15 00:00:00  
Activity Status Date: Not reported  
Activity Group: Compliance Monitoring  
Activity Type: Inspection/Evaluation  
Activity Status: Not reported



Map ID  
Direction  
Distance  
Elevation

MAP FINDINGS

Site

Database(s)

EDR ID Number  
EPA ID Number

**TORRANCE REFINING COMPANY LLC (Continued)**

**1000253665**

Region Code: 09  
Programmatic ID: AIR CASCA0000603700079  
Facility Registry ID: 110000475263  
Air Operating Status Code: OPR  
Default Air Classification Code: MAJ  
Air Program: National Emission Standards for Hazardous Air Pollutants (40 CFR Part 61)  
Activity Date: 2014-05-12 00:00:00  
Activity Status Date: Not reported  
Activity Group: Compliance Monitoring  
Activity Type: Inspection/Evaluation  
Activity Status: Not reported

Region Code: 09  
Programmatic ID: AIR CASCA0000603700079  
Facility Registry ID: 110000475263  
Air Operating Status Code: OPR  
Default Air Classification Code: MAJ  
Air Program: National Emission Standards for Hazardous Air Pollutants (40 CFR Part 61)  
Activity Date: 2014-05-21 00:00:00  
Activity Status Date: Not reported  
Activity Group: Compliance Monitoring  
Activity Type: Inspection/Evaluation  
Activity Status: Not reported

Region Code: 09  
Programmatic ID: AIR CASCA0000603700079  
Facility Registry ID: 110000475263  
Air Operating Status Code: OPR  
Default Air Classification Code: MAJ  
Air Program: National Emission Standards for Hazardous Air Pollutants (40 CFR Part 61)  
Activity Date: 2014-05-22 00:00:00  
Activity Status Date: Not reported  
Activity Group: Compliance Monitoring  
Activity Type: Inspection/Evaluation  
Activity Status: Not reported

Region Code: 09  
Programmatic ID: AIR CASCA0000603700079  
Facility Registry ID: 110000475263  
Air Operating Status Code: OPR  
Default Air Classification Code: MAJ  
Air Program: National Emission Standards for Hazardous Air Pollutants (40 CFR Part 61)  
Activity Date: 2014-06-27 00:00:00  
Activity Status Date: Not reported  
Activity Group: Compliance Monitoring  
Activity Type: Inspection/Evaluation  
Activity Status: Not reported

Region Code: 09  
Programmatic ID: AIR CASCA0000603700079  
Facility Registry ID: 110000475263  
Air Operating Status Code: OPR  
Default Air Classification Code: MAJ  
Air Program: National Emission Standards for Hazardous Air Pollutants (40 CFR Part 61)  
Activity Date: 2014-07-10 00:00:00  
Activity Status Date: Not reported  
Activity Group: Compliance Monitoring

Map ID  
Direction  
Distance  
Elevation

MAP FINDINGS

Site

Database(s)

EDR ID Number  
EPA ID Number

**TORRANCE REFINING COMPANY LLC (Continued)**

**1000253665**

Activity Type: Inspection/Evaluation  
Activity Status: Not reported

Region Code: 09  
Programmatic ID: AIR CASCA0000603700079  
Facility Registry ID: 110000475263  
Air Operating Status Code: OPR  
Default Air Classification Code: MAJ  
Air Program: National Emission Standards for Hazardous Air Pollutants (40 CFR Part 61)  
Activity Date: 2014-07-15 00:00:00  
Activity Status Date: Not reported  
Activity Group: Compliance Monitoring  
Activity Type: Inspection/Evaluation  
Activity Status: Not reported

Region Code: 09  
Programmatic ID: AIR CASCA0000603700079  
Facility Registry ID: 110000475263  
Air Operating Status Code: OPR  
Default Air Classification Code: MAJ  
Air Program: National Emission Standards for Hazardous Air Pollutants (40 CFR Part 61)  
Activity Date: 2014-08-11 00:00:00  
Activity Status Date: Not reported  
Activity Group: Compliance Monitoring  
Activity Type: Inspection/Evaluation  
Activity Status: Not reported

Region Code: 09  
Programmatic ID: AIR CASCA0000603700079  
Facility Registry ID: 110000475263  
Air Operating Status Code: OPR  
Default Air Classification Code: MAJ  
Air Program: National Emission Standards for Hazardous Air Pollutants (40 CFR Part 61)  
Activity Date: 1996-02-28 00:00:00  
Activity Status Date: 1996-02-28 00:00:00  
Activity Group: Enforcement Action  
Activity Type: Administrative - Informal  
Activity Status: Achieved

Region Code: 09  
Programmatic ID: AIR CASCA0000603700079  
Facility Registry ID: 110000475263  
Air Operating Status Code: OPR  
Default Air Classification Code: MAJ  
Air Program: National Emission Standards for Hazardous Air Pollutants (40 CFR Part 61)  
Activity Date: 1996-03-14 00:00:00  
Activity Status Date: 1996-03-14 00:00:00  
Activity Group: Enforcement Action  
Activity Type: Administrative - Informal  
Activity Status: Achieved

Region Code: 09  
Programmatic ID: AIR CASCA0000603700079  
Facility Registry ID: 110000475263  
Air Operating Status Code: OPR  
Default Air Classification Code: MAJ  
Air Program: National Emission Standards for Hazardous Air Pollutants (40 CFR Part 61)

Map ID  
Direction  
Distance  
Elevation

MAP FINDINGS

Site

Database(s)

EDR ID Number  
EPA ID Number

**TORRANCE REFINING COMPANY LLC (Continued)**

**1000253665**

Activity Date: 2005-12-13 00:00:00  
Activity Status Date: 2005-12-13 00:00:00  
Activity Group: Enforcement Action  
Activity Type: Judicial  
Activity Status: Closed

Region Code: 09  
Programmatic ID: AIR CASCA0000603700079  
Facility Registry ID: 110000475263  
Air Operating Status Code: OPR  
Default Air Classification Code: MAJ  
Air Program: New Source Performance Standards  
Activity Date: Not reported  
Activity Status Date: 2000-09-28 00:00:00  
Activity Group: Case File  
Activity Type: Case File  
Activity Status: Resolved

Region Code: 09  
Programmatic ID: AIR CASCA0000603700079  
Facility Registry ID: 110000475263  
Air Operating Status Code: OPR  
Default Air Classification Code: MAJ  
Air Program: New Source Performance Standards  
Activity Date: Not reported  
Activity Status Date: 2005-12-13 00:00:00  
Activity Group: Case File  
Activity Type: Case File  
Activity Status: Resolved

Region Code: 09  
Programmatic ID: AIR CASCA0000603700079  
Facility Registry ID: 110000475263  
Air Operating Status Code: OPR  
Default Air Classification Code: MAJ  
Air Program: New Source Performance Standards  
Activity Date: 1981-01-13 00:00:00  
Activity Status Date: Not reported  
Activity Group: Compliance Monitoring  
Activity Type: Inspection/Evaluation  
Activity Status: Not reported

Region Code: 09  
Programmatic ID: AIR CASCA0000603700079  
Facility Registry ID: 110000475263  
Air Operating Status Code: OPR  
Default Air Classification Code: MAJ  
Air Program: New Source Performance Standards  
Activity Date: 1981-02-19 00:00:00  
Activity Status Date: Not reported  
Activity Group: Compliance Monitoring  
Activity Type: Inspection/Evaluation  
Activity Status: Not reported

Region Code: 09  
Programmatic ID: AIR CASCA0000603700079  
Facility Registry ID: 110000475263

Map ID  
Direction  
Distance  
Elevation

MAP FINDINGS

Site

Database(s)

EDR ID Number  
EPA ID Number

**TORRANCE REFINING COMPANY LLC (Continued)**

**1000253665**

Air Operating Status Code: OPR  
Default Air Classification Code: MAJ  
Air Program: New Source Performance Standards  
Activity Date: 1982-01-28 00:00:00  
Activity Status Date: Not reported  
Activity Group: Compliance Monitoring  
Activity Type: Inspection/Evaluation  
Activity Status: Not reported

Region Code: 09  
Programmatic ID: AIR CASCA0000603700079  
Facility Registry ID: 110000475263  
Air Operating Status Code: OPR  
Default Air Classification Code: MAJ  
Air Program: New Source Performance Standards  
Activity Date: 1983-01-21 00:00:00  
Activity Status Date: Not reported  
Activity Group: Compliance Monitoring  
Activity Type: Inspection/Evaluation  
Activity Status: Not reported

Region Code: 09  
Programmatic ID: AIR CASCA0000603700079  
Facility Registry ID: 110000475263  
Air Operating Status Code: OPR  
Default Air Classification Code: MAJ  
Air Program: New Source Performance Standards  
Activity Date: 1984-01-23 00:00:00  
Activity Status Date: Not reported  
Activity Group: Compliance Monitoring  
Activity Type: Inspection/Evaluation  
Activity Status: Not reported

Region Code: 09  
Programmatic ID: AIR CASCA0000603700079  
Facility Registry ID: 110000475263  
Air Operating Status Code: OPR  
Default Air Classification Code: MAJ  
Air Program: New Source Performance Standards  
Activity Date: 1984-11-27 00:00:00  
Activity Status Date: Not reported  
Activity Group: Compliance Monitoring  
Activity Type: Inspection/Evaluation  
Activity Status: Not reported

Region Code: 09  
Programmatic ID: AIR CASCA0000603700079  
Facility Registry ID: 110000475263  
Air Operating Status Code: OPR  
Default Air Classification Code: MAJ  
Air Program: New Source Performance Standards  
Activity Date: 1985-04-24 00:00:00  
Activity Status Date: Not reported  
Activity Group: Compliance Monitoring  
Activity Type: Inspection/Evaluation  
Activity Status: Not reported

Map ID  
Direction  
Distance  
Elevation

MAP FINDINGS

Site

Database(s)

EDR ID Number  
EPA ID Number

**TORRANCE REFINING COMPANY LLC (Continued)**

**1000253665**

Region Code: 09  
Programmatic ID: AIR CASCA0000603700079  
Facility Registry ID: 110000475263  
Air Operating Status Code: OPR  
Default Air Classification Code: MAJ  
Air Program: New Source Performance Standards  
Activity Date: 1986-01-23 00:00:00  
Activity Status Date: Not reported  
Activity Group: Compliance Monitoring  
Activity Type: Inspection/Evaluation  
Activity Status: Not reported

Region Code: 09  
Programmatic ID: AIR CASCA0000603700079  
Facility Registry ID: 110000475263  
Air Operating Status Code: OPR  
Default Air Classification Code: MAJ  
Air Program: New Source Performance Standards  
Activity Date: 1986-08-31 00:00:00  
Activity Status Date: Not reported  
Activity Group: Compliance Monitoring  
Activity Type: Inspection/Evaluation  
Activity Status: Not reported

Region Code: 09  
Programmatic ID: AIR CASCA0000603700079  
Facility Registry ID: 110000475263  
Air Operating Status Code: OPR  
Default Air Classification Code: MAJ  
Air Program: New Source Performance Standards  
Activity Date: 1987-03-18 00:00:00  
Activity Status Date: Not reported  
Activity Group: Compliance Monitoring  
Activity Type: Inspection/Evaluation  
Activity Status: Not reported

Region Code: 09  
Programmatic ID: AIR CASCA0000603700079  
Facility Registry ID: 110000475263  
Air Operating Status Code: OPR  
Default Air Classification Code: MAJ  
Air Program: New Source Performance Standards  
Activity Date: 1987-10-02 00:00:00  
Activity Status Date: Not reported  
Activity Group: Compliance Monitoring  
Activity Type: Inspection/Evaluation  
Activity Status: Not reported

Region Code: 09  
Programmatic ID: AIR CASCA0000603700079  
Facility Registry ID: 110000475263  
Air Operating Status Code: OPR  
Default Air Classification Code: MAJ  
Air Program: New Source Performance Standards  
Activity Date: 1988-03-25 00:00:00  
Activity Status Date: Not reported  
Activity Group: Compliance Monitoring

Map ID  
Direction  
Distance  
Elevation

MAP FINDINGS

Site

Database(s)

EDR ID Number  
EPA ID Number

**TORRANCE REFINING COMPANY LLC (Continued)**

**1000253665**

Activity Type: Inspection/Evaluation  
Activity Status: Not reported  
  
Region Code: 09  
Programmatic ID: AIR CASCA0000603700079  
Facility Registry ID: 110000475263  
Air Operating Status Code: OPR  
Default Air Classification Code: MAJ  
Air Program: New Source Performance Standards  
Activity Date: 1988-09-30 00:00:00  
Activity Status Date: Not reported  
Activity Group: Compliance Monitoring  
Activity Type: Inspection/Evaluation  
Activity Status: Not reported

Region Code: 09  
Programmatic ID: AIR CASCA0000603700079  
Facility Registry ID: 110000475263  
Air Operating Status Code: OPR  
Default Air Classification Code: MAJ  
Air Program: New Source Performance Standards  
Activity Date: 1989-03-31 00:00:00  
Activity Status Date: Not reported  
Activity Group: Compliance Monitoring  
Activity Type: Inspection/Evaluation  
Activity Status: Not reported

Region Code: 09  
Programmatic ID: AIR CASCA0000603700079  
Facility Registry ID: 110000475263  
Air Operating Status Code: OPR  
Default Air Classification Code: MAJ  
Air Program: New Source Performance Standards  
Activity Date: 1989-06-05 00:00:00  
Activity Status Date: Not reported  
Activity Group: Compliance Monitoring  
Activity Type: Inspection/Evaluation  
Activity Status: Not reported

Region Code: 09  
Programmatic ID: AIR CASCA0000603700079  
Facility Registry ID: 110000475263  
Air Operating Status Code: OPR  
Default Air Classification Code: MAJ  
Air Program: New Source Performance Standards  
Activity Date: 1990-02-07 00:00:00  
Activity Status Date: Not reported  
Activity Group: Compliance Monitoring  
Activity Type: Inspection/Evaluation  
Activity Status: Not reported

Region Code: 09  
Programmatic ID: AIR CASCA0000603700079  
Facility Registry ID: 110000475263  
Air Operating Status Code: OPR  
Default Air Classification Code: MAJ  
Air Program: New Source Performance Standards

Map ID  
Direction  
Distance  
Elevation

MAP FINDINGS

Site

Database(s)

EDR ID Number  
EPA ID Number

**TORRANCE REFINING COMPANY LLC (Continued)**

**1000253665**

Activity Date: 1991-04-02 00:00:00  
Activity Status Date: Not reported  
Activity Group: Compliance Monitoring  
Activity Type: Inspection/Evaluation  
Activity Status: Not reported

Region Code: 09  
Programmatic ID: AIR CASCA0000603700079  
Facility Registry ID: 110000475263  
Air Operating Status Code: OPR  
Default Air Classification Code: MAJ  
Air Program: New Source Performance Standards  
Activity Date: 1992-09-01 00:00:00  
Activity Status Date: Not reported  
Activity Group: Compliance Monitoring  
Activity Type: Inspection/Evaluation  
Activity Status: Not reported

Region Code: 09  
Programmatic ID: AIR CASCA0000603700079  
Facility Registry ID: 110000475263  
Air Operating Status Code: OPR  
Default Air Classification Code: MAJ  
Air Program: New Source Performance Standards  
Activity Date: 1999-09-30 00:00:00  
Activity Status Date: Not reported  
Activity Group: Compliance Monitoring  
Activity Type: Inspection/Evaluation  
Activity Status: Not reported

Region Code: 09  
Programmatic ID: AIR CASCA0000603700079  
Facility Registry ID: 110000475263  
Air Operating Status Code: OPR  
Default Air Classification Code: MAJ  
Air Program: New Source Performance Standards  
Activity Date: 2005-08-30 00:00:00  
Activity Status Date: Not reported  
Activity Group: Compliance Monitoring  
Activity Type: Inspection/Evaluation  
Activity Status: Not reported

Region Code: 09  
Programmatic ID: AIR CASCA0000603700079  
Facility Registry ID: 110000475263  
Air Operating Status Code: OPR  
Default Air Classification Code: MAJ  
Air Program: New Source Performance Standards  
Activity Date: 2009-06-17 00:00:00  
Activity Status Date: Not reported  
Activity Group: Compliance Monitoring  
Activity Type: Inspection/Evaluation  
Activity Status: Not reported

Region Code: 09  
Programmatic ID: AIR CASCA0000603700079  
Facility Registry ID: 110000475263

Map ID  
Direction  
Distance  
Elevation

MAP FINDINGS

Site

Database(s)

EDR ID Number  
EPA ID Number

**TORRANCE REFINING COMPANY LLC (Continued)**

**1000253665**

Air Operating Status Code: OPR  
Default Air Classification Code: MAJ  
Air Program: New Source Performance Standards  
Activity Date: 2009-10-07 00:00:00  
Activity Status Date: Not reported  
Activity Group: Compliance Monitoring  
Activity Type: Inspection/Evaluation  
Activity Status: Not reported

Region Code: 09  
Programmatic ID: AIR CASCA0000603700079  
Facility Registry ID: 110000475263  
Air Operating Status Code: OPR  
Default Air Classification Code: MAJ  
Air Program: New Source Performance Standards  
Activity Date: 2009-10-15 00:00:00  
Activity Status Date: Not reported  
Activity Group: Compliance Monitoring  
Activity Type: Inspection/Evaluation  
Activity Status: Not reported

Region Code: 09  
Programmatic ID: AIR CASCA0000603700079  
Facility Registry ID: 110000475263  
Air Operating Status Code: OPR  
Default Air Classification Code: MAJ  
Air Program: New Source Performance Standards  
Activity Date: 2009-10-27 00:00:00  
Activity Status Date: Not reported  
Activity Group: Compliance Monitoring  
Activity Type: Inspection/Evaluation  
Activity Status: Not reported

Region Code: 09  
Programmatic ID: AIR CASCA0000603700079  
Facility Registry ID: 110000475263  
Air Operating Status Code: OPR  
Default Air Classification Code: MAJ  
Air Program: New Source Performance Standards  
Activity Date: 2009-10-29 00:00:00  
Activity Status Date: Not reported  
Activity Group: Compliance Monitoring  
Activity Type: Inspection/Evaluation  
Activity Status: Not reported

Region Code: 09  
Programmatic ID: AIR CASCA0000603700079  
Facility Registry ID: 110000475263  
Air Operating Status Code: OPR  
Default Air Classification Code: MAJ  
Air Program: New Source Performance Standards  
Activity Date: 2009-11-04 00:00:00  
Activity Status Date: Not reported  
Activity Group: Compliance Monitoring  
Activity Type: Inspection/Evaluation  
Activity Status: Not reported



Map ID  
Direction  
Distance  
Elevation

MAP FINDINGS

Site

Database(s)

EDR ID Number  
EPA ID Number

**TORRANCE REFINING COMPANY LLC (Continued)**

**1000253665**

Region Code: 09  
Programmatic ID: AIR CASCA0000603700079  
Facility Registry ID: 110000475263  
Air Operating Status Code: OPR  
Default Air Classification Code: MAJ  
Air Program: New Source Performance Standards  
Activity Date: 2009-11-10 00:00:00  
Activity Status Date: Not reported  
Activity Group: Compliance Monitoring  
Activity Type: Inspection/Evaluation  
Activity Status: Not reported

Region Code: 09  
Programmatic ID: AIR CASCA0000603700079  
Facility Registry ID: 110000475263  
Air Operating Status Code: OPR  
Default Air Classification Code: MAJ  
Air Program: New Source Performance Standards  
Activity Date: 2009-12-09 00:00:00  
Activity Status Date: Not reported  
Activity Group: Compliance Monitoring  
Activity Type: Inspection/Evaluation  
Activity Status: Not reported

Region Code: 09  
Programmatic ID: AIR CASCA0000603700079  
Facility Registry ID: 110000475263  
Air Operating Status Code: OPR  
Default Air Classification Code: MAJ  
Air Program: New Source Performance Standards  
Activity Date: 2009-12-17 00:00:00  
Activity Status Date: Not reported  
Activity Group: Compliance Monitoring  
Activity Type: Inspection/Evaluation  
Activity Status: Not reported

Region Code: 09  
Programmatic ID: AIR CASCA0000603700079  
Facility Registry ID: 110000475263  
Air Operating Status Code: OPR  
Default Air Classification Code: MAJ  
Air Program: New Source Performance Standards  
Activity Date: 2009-12-23 00:00:00  
Activity Status Date: Not reported  
Activity Group: Compliance Monitoring  
Activity Type: Inspection/Evaluation  
Activity Status: Not reported

Region Code: 09  
Programmatic ID: AIR CASCA0000603700079  
Facility Registry ID: 110000475263  
Air Operating Status Code: OPR  
Default Air Classification Code: MAJ  
Air Program: New Source Performance Standards  
Activity Date: 2010-01-12 00:00:00  
Activity Status Date: Not reported  
Activity Group: Compliance Monitoring

Map ID  
Direction  
Distance  
Elevation

MAP FINDINGS

Site

Database(s)

EDR ID Number  
EPA ID Number

**TORRANCE REFINING COMPANY LLC (Continued)**

**1000253665**

Activity Type: Inspection/Evaluation  
Activity Status: Not reported  
  
Region Code: 09  
Programmatic ID: AIR CASCA0000603700079  
Facility Registry ID: 110000475263  
Air Operating Status Code: OPR  
Default Air Classification Code: MAJ  
Air Program: New Source Performance Standards  
Activity Date: 2010-01-20 00:00:00  
Activity Status Date: Not reported  
Activity Group: Compliance Monitoring  
Activity Type: Inspection/Evaluation  
Activity Status: Not reported

Region Code: 09  
Programmatic ID: AIR CASCA0000603700079  
Facility Registry ID: 110000475263  
Air Operating Status Code: OPR  
Default Air Classification Code: MAJ  
Air Program: New Source Performance Standards  
Activity Date: 2010-01-21 00:00:00  
Activity Status Date: Not reported  
Activity Group: Compliance Monitoring  
Activity Type: Inspection/Evaluation  
Activity Status: Not reported

Region Code: 09  
Programmatic ID: AIR CASCA0000603700079  
Facility Registry ID: 110000475263  
Air Operating Status Code: OPR  
Default Air Classification Code: MAJ  
Air Program: New Source Performance Standards  
Activity Date: 2010-02-02 00:00:00  
Activity Status Date: Not reported  
Activity Group: Compliance Monitoring  
Activity Type: Inspection/Evaluation  
Activity Status: Not reported

Region Code: 09  
Programmatic ID: AIR CASCA0000603700079  
Facility Registry ID: 110000475263  
Air Operating Status Code: OPR  
Default Air Classification Code: MAJ  
Air Program: New Source Performance Standards  
Activity Date: 2010-02-09 00:00:00  
Activity Status Date: Not reported  
Activity Group: Compliance Monitoring  
Activity Type: Inspection/Evaluation  
Activity Status: Not reported

Region Code: 09  
Programmatic ID: AIR CASCA0000603700079  
Facility Registry ID: 110000475263  
Air Operating Status Code: OPR  
Default Air Classification Code: MAJ  
Air Program: New Source Performance Standards

Map ID  
Direction  
Distance  
Elevation

MAP FINDINGS

Site

Database(s)

EDR ID Number  
EPA ID Number

**TORRANCE REFINING COMPANY LLC (Continued)**

**1000253665**

Activity Date: 2010-02-11 00:00:00  
Activity Status Date: Not reported  
Activity Group: Compliance Monitoring  
Activity Type: Inspection/Evaluation  
Activity Status: Not reported

Region Code: 09  
Programmatic ID: AIR CASCA0000603700079  
Facility Registry ID: 110000475263  
Air Operating Status Code: OPR  
Default Air Classification Code: MAJ  
Air Program: New Source Performance Standards  
Activity Date: 2010-03-09 00:00:00  
Activity Status Date: Not reported  
Activity Group: Compliance Monitoring  
Activity Type: Inspection/Evaluation  
Activity Status: Not reported

Region Code: 09  
Programmatic ID: AIR CASCA0000603700079  
Facility Registry ID: 110000475263  
Air Operating Status Code: OPR  
Default Air Classification Code: MAJ  
Air Program: New Source Performance Standards  
Activity Date: 2010-03-11 00:00:00  
Activity Status Date: Not reported  
Activity Group: Compliance Monitoring  
Activity Type: Inspection/Evaluation  
Activity Status: Not reported

Region Code: 09  
Programmatic ID: AIR CASCA0000603700079  
Facility Registry ID: 110000475263  
Air Operating Status Code: OPR  
Default Air Classification Code: MAJ  
Air Program: New Source Performance Standards  
Activity Date: 2010-03-17 00:00:00  
Activity Status Date: Not reported  
Activity Group: Compliance Monitoring  
Activity Type: Inspection/Evaluation  
Activity Status: Not reported

Region Code: 09  
Programmatic ID: AIR CASCA0000603700079  
Facility Registry ID: 110000475263  
Air Operating Status Code: OPR  
Default Air Classification Code: MAJ  
Air Program: New Source Performance Standards  
Activity Date: 2010-03-24 00:00:00  
Activity Status Date: Not reported  
Activity Group: Compliance Monitoring  
Activity Type: Inspection/Evaluation  
Activity Status: Not reported

Region Code: 09  
Programmatic ID: AIR CASCA0000603700079  
Facility Registry ID: 110000475263

Map ID  
Direction  
Distance  
Elevation

MAP FINDINGS

Site

Database(s)

EDR ID Number  
EPA ID Number

**TORRANCE REFINING COMPANY LLC (Continued)**

**1000253665**

Air Operating Status Code: OPR  
Default Air Classification Code: MAJ  
Air Program: New Source Performance Standards  
Activity Date: 2010-04-14 00:00:00  
Activity Status Date: Not reported  
Activity Group: Compliance Monitoring  
Activity Type: Inspection/Evaluation  
Activity Status: Not reported

Region Code: 09  
Programmatic ID: AIR CASCA0000603700079  
Facility Registry ID: 110000475263  
Air Operating Status Code: OPR  
Default Air Classification Code: MAJ  
Air Program: New Source Performance Standards  
Activity Date: 2010-04-21 00:00:00  
Activity Status Date: Not reported  
Activity Group: Compliance Monitoring  
Activity Type: Inspection/Evaluation  
Activity Status: Not reported

Region Code: 09  
Programmatic ID: AIR CASCA0000603700079  
Facility Registry ID: 110000475263  
Air Operating Status Code: OPR  
Default Air Classification Code: MAJ  
Air Program: New Source Performance Standards  
Activity Date: 2010-04-27 00:00:00  
Activity Status Date: Not reported  
Activity Group: Compliance Monitoring  
Activity Type: Inspection/Evaluation  
Activity Status: Not reported

Region Code: 09  
Programmatic ID: AIR CASCA0000603700079  
Facility Registry ID: 110000475263  
Air Operating Status Code: OPR  
Default Air Classification Code: MAJ  
Air Program: New Source Performance Standards  
Activity Date: 2010-04-29 00:00:00  
Activity Status Date: Not reported  
Activity Group: Compliance Monitoring  
Activity Type: Inspection/Evaluation  
Activity Status: Not reported

Region Code: 09  
Programmatic ID: AIR CASCA0000603700079  
Facility Registry ID: 110000475263  
Air Operating Status Code: OPR  
Default Air Classification Code: MAJ  
Air Program: New Source Performance Standards  
Activity Date: 2010-05-10 00:00:00  
Activity Status Date: Not reported  
Activity Group: Compliance Monitoring  
Activity Type: Inspection/Evaluation  
Activity Status: Not reported

Map ID  
Direction  
Distance  
Elevation

MAP FINDINGS

Site

Database(s)

EDR ID Number  
EPA ID Number

**TORRANCE REFINING COMPANY LLC (Continued)**

**1000253665**

Region Code: 09  
Programmatic ID: AIR CASCA0000603700079  
Facility Registry ID: 110000475263  
Air Operating Status Code: OPR  
Default Air Classification Code: MAJ  
Air Program: New Source Performance Standards  
Activity Date: 2010-05-11 00:00:00  
Activity Status Date: Not reported  
Activity Group: Compliance Monitoring  
Activity Type: Inspection/Evaluation  
Activity Status: Not reported

Region Code: 09  
Programmatic ID: AIR CASCA0000603700079  
Facility Registry ID: 110000475263  
Air Operating Status Code: OPR  
Default Air Classification Code: MAJ  
Air Program: New Source Performance Standards  
Activity Date: 2010-05-13 00:00:00  
Activity Status Date: Not reported  
Activity Group: Compliance Monitoring  
Activity Type: Inspection/Evaluation  
Activity Status: Not reported

Region Code: 09  
Programmatic ID: AIR CASCA0000603700079  
Facility Registry ID: 110000475263  
Air Operating Status Code: OPR  
Default Air Classification Code: MAJ  
Air Program: New Source Performance Standards  
Activity Date: 2010-05-20 00:00:00  
Activity Status Date: Not reported  
Activity Group: Compliance Monitoring  
Activity Type: Inspection/Evaluation  
Activity Status: Not reported

Region Code: 09  
Programmatic ID: AIR CASCA0000603700079  
Facility Registry ID: 110000475263  
Air Operating Status Code: OPR  
Default Air Classification Code: MAJ  
Air Program: New Source Performance Standards  
Activity Date: 2010-05-25 00:00:00  
Activity Status Date: Not reported  
Activity Group: Compliance Monitoring  
Activity Type: Inspection/Evaluation  
Activity Status: Not reported

Region Code: 09  
Programmatic ID: AIR CASCA0000603700079  
Facility Registry ID: 110000475263  
Air Operating Status Code: OPR  
Default Air Classification Code: MAJ  
Air Program: New Source Performance Standards  
Activity Date: 2010-06-02 00:00:00  
Activity Status Date: Not reported  
Activity Group: Compliance Monitoring

Map ID  
Direction  
Distance  
Elevation

MAP FINDINGS

Site

Database(s)

EDR ID Number  
EPA ID Number

**TORRANCE REFINING COMPANY LLC (Continued)**

**1000253665**

Activity Type: Inspection/Evaluation  
Activity Status: Not reported

Region Code: 09  
Programmatic ID: AIR CASCA0000603700079  
Facility Registry ID: 110000475263  
Air Operating Status Code: OPR  
Default Air Classification Code: MAJ  
Air Program: New Source Performance Standards  
Activity Date: 2010-06-09 00:00:00  
Activity Status Date: Not reported  
Activity Group: Compliance Monitoring  
Activity Type: Inspection/Evaluation  
Activity Status: Not reported

Region Code: 09  
Programmatic ID: AIR CASCA0000603700079  
Facility Registry ID: 110000475263  
Air Operating Status Code: OPR  
Default Air Classification Code: MAJ  
Air Program: New Source Performance Standards  
Activity Date: 2010-06-11 00:00:00  
Activity Status Date: Not reported  
Activity Group: Compliance Monitoring  
Activity Type: Inspection/Evaluation  
Activity Status: Not reported

Region Code: 09  
Programmatic ID: AIR CASCA0000603700079  
Facility Registry ID: 110000475263  
Air Operating Status Code: OPR  
Default Air Classification Code: MAJ  
Air Program: New Source Performance Standards  
Activity Date: 2010-06-17 00:00:00  
Activity Status Date: Not reported  
Activity Group: Compliance Monitoring  
Activity Type: Inspection/Evaluation  
Activity Status: Not reported

Region Code: 09  
Programmatic ID: AIR CASCA0000603700079  
Facility Registry ID: 110000475263  
Air Operating Status Code: OPR  
Default Air Classification Code: MAJ  
Air Program: New Source Performance Standards  
Activity Date: 2010-06-18 00:00:00  
Activity Status Date: Not reported  
Activity Group: Compliance Monitoring  
Activity Type: Inspection/Evaluation  
Activity Status: Not reported

Region Code: 09  
Programmatic ID: AIR CASCA0000603700079  
Facility Registry ID: 110000475263  
Air Operating Status Code: OPR  
Default Air Classification Code: MAJ  
Air Program: New Source Performance Standards

Map ID  
Direction  
Distance  
Elevation

MAP FINDINGS

Site

Database(s)

EDR ID Number  
EPA ID Number

**TORRANCE REFINING COMPANY LLC (Continued)**

**1000253665**

Activity Date: 2010-06-22 00:00:00  
Activity Status Date: Not reported  
Activity Group: Compliance Monitoring  
Activity Type: Inspection/Evaluation  
Activity Status: Not reported

Region Code: 09  
Programmatic ID: AIR CASCA0000603700079  
Facility Registry ID: 110000475263  
Air Operating Status Code: OPR  
Default Air Classification Code: MAJ  
Air Program: New Source Performance Standards  
Activity Date: 2010-06-24 00:00:00  
Activity Status Date: Not reported  
Activity Group: Compliance Monitoring  
Activity Type: Inspection/Evaluation  
Activity Status: Not reported

Region Code: 09  
Programmatic ID: AIR CASCA0000603700079  
Facility Registry ID: 110000475263  
Air Operating Status Code: OPR  
Default Air Classification Code: MAJ  
Air Program: New Source Performance Standards  
Activity Date: 2010-06-28 00:00:00  
Activity Status Date: Not reported  
Activity Group: Compliance Monitoring  
Activity Type: Inspection/Evaluation  
Activity Status: Not reported

Region Code: 09  
Programmatic ID: AIR CASCA0000603700079  
Facility Registry ID: 110000475263  
Air Operating Status Code: OPR  
Default Air Classification Code: MAJ  
Air Program: New Source Performance Standards  
Activity Date: 2010-06-30 00:00:00  
Activity Status Date: Not reported  
Activity Group: Compliance Monitoring  
Activity Type: Inspection/Evaluation  
Activity Status: Not reported

Region Code: 09  
Programmatic ID: AIR CASCA0000603700079  
Facility Registry ID: 110000475263  
Air Operating Status Code: OPR  
Default Air Classification Code: MAJ  
Air Program: New Source Performance Standards  
Activity Date: 2010-07-13 00:00:00  
Activity Status Date: Not reported  
Activity Group: Compliance Monitoring  
Activity Type: Inspection/Evaluation  
Activity Status: Not reported

Region Code: 09  
Programmatic ID: AIR CASCA0000603700079  
Facility Registry ID: 110000475263

Map ID  
Direction  
Distance  
Elevation

MAP FINDINGS

Site

Database(s)

EDR ID Number  
EPA ID Number

**TORRANCE REFINING COMPANY LLC (Continued)**

**1000253665**

Air Operating Status Code: OPR  
Default Air Classification Code: MAJ  
Air Program: New Source Performance Standards  
Activity Date: 2010-07-15 00:00:00  
Activity Status Date: Not reported  
Activity Group: Compliance Monitoring  
Activity Type: Inspection/Evaluation  
Activity Status: Not reported

Region Code: 09  
Programmatic ID: AIR CASCA0000603700079  
Facility Registry ID: 110000475263  
Air Operating Status Code: OPR  
Default Air Classification Code: MAJ  
Air Program: New Source Performance Standards  
Activity Date: 2010-07-27 00:00:00  
Activity Status Date: Not reported  
Activity Group: Compliance Monitoring  
Activity Type: Inspection/Evaluation  
Activity Status: Not reported

Region Code: 09  
Programmatic ID: AIR CASCA0000603700079  
Facility Registry ID: 110000475263  
Air Operating Status Code: OPR  
Default Air Classification Code: MAJ  
Air Program: New Source Performance Standards  
Activity Date: 2010-07-29 00:00:00  
Activity Status Date: Not reported  
Activity Group: Compliance Monitoring  
Activity Type: Inspection/Evaluation  
Activity Status: Not reported

Region Code: 09  
Programmatic ID: AIR CASCA0000603700079  
Facility Registry ID: 110000475263  
Air Operating Status Code: OPR  
Default Air Classification Code: MAJ  
Air Program: New Source Performance Standards  
Activity Date: 2010-08-04 00:00:00  
Activity Status Date: Not reported  
Activity Group: Compliance Monitoring  
Activity Type: Inspection/Evaluation  
Activity Status: Not reported

Region Code: 09  
Programmatic ID: AIR CASCA0000603700079  
Facility Registry ID: 110000475263  
Air Operating Status Code: OPR  
Default Air Classification Code: MAJ  
Air Program: New Source Performance Standards  
Activity Date: 2010-08-19 00:00:00  
Activity Status Date: Not reported  
Activity Group: Compliance Monitoring  
Activity Type: Inspection/Evaluation  
Activity Status: Not reported



Map ID  
Direction  
Distance  
Elevation

MAP FINDINGS

Site

Database(s)

EDR ID Number  
EPA ID Number

**TORRANCE REFINING COMPANY LLC (Continued)**

**1000253665**

Region Code: 09  
Programmatic ID: AIR CASCA0000603700079  
Facility Registry ID: 110000475263  
Air Operating Status Code: OPR  
Default Air Classification Code: MAJ  
Air Program: New Source Performance Standards  
Activity Date: 2010-09-15 00:00:00  
Activity Status Date: Not reported  
Activity Group: Compliance Monitoring  
Activity Type: Inspection/Evaluation  
Activity Status: Not reported

Region Code: 09  
Programmatic ID: AIR CASCA0000603700079  
Facility Registry ID: 110000475263  
Air Operating Status Code: OPR  
Default Air Classification Code: MAJ  
Air Program: New Source Performance Standards  
Activity Date: 2010-10-11 00:00:00  
Activity Status Date: Not reported  
Activity Group: Compliance Monitoring  
Activity Type: Inspection/Evaluation  
Activity Status: Not reported

Region Code: 09  
Programmatic ID: AIR CASCA0000603700079  
Facility Registry ID: 110000475263  
Air Operating Status Code: OPR  
Default Air Classification Code: MAJ  
Air Program: New Source Performance Standards  
Activity Date: 2010-10-26 00:00:00  
Activity Status Date: Not reported  
Activity Group: Compliance Monitoring  
Activity Type: Inspection/Evaluation  
Activity Status: Not reported

Region Code: 09  
Programmatic ID: AIR CASCA0000603700079  
Facility Registry ID: 110000475263  
Air Operating Status Code: OPR  
Default Air Classification Code: MAJ  
Air Program: New Source Performance Standards  
Activity Date: 2010-10-28 00:00:00  
Activity Status Date: Not reported  
Activity Group: Compliance Monitoring  
Activity Type: Inspection/Evaluation  
Activity Status: Not reported

Region Code: 09  
Programmatic ID: AIR CASCA0000603700079  
Facility Registry ID: 110000475263  
Air Operating Status Code: OPR  
Default Air Classification Code: MAJ  
Air Program: New Source Performance Standards  
Activity Date: 2010-11-09 00:00:00  
Activity Status Date: Not reported  
Activity Group: Compliance Monitoring

Map ID  
Direction  
Distance  
Elevation

MAP FINDINGS

Site

Database(s)

EDR ID Number  
EPA ID Number

**TORRANCE REFINING COMPANY LLC (Continued)**

**1000253665**

Activity Type: Inspection/Evaluation  
Activity Status: Not reported  
  
Region Code: 09  
Programmatic ID: AIR CASCA0000603700079  
Facility Registry ID: 110000475263  
Air Operating Status Code: OPR  
Default Air Classification Code: MAJ  
Air Program: New Source Performance Standards  
Activity Date: 2010-11-30 00:00:00  
Activity Status Date: Not reported  
Activity Group: Compliance Monitoring  
Activity Type: Inspection/Evaluation  
Activity Status: Not reported

Region Code: 09  
Programmatic ID: AIR CASCA0000603700079  
Facility Registry ID: 110000475263  
Air Operating Status Code: OPR  
Default Air Classification Code: MAJ  
Air Program: New Source Performance Standards  
Activity Date: 2010-12-02 00:00:00  
Activity Status Date: Not reported  
Activity Group: Compliance Monitoring  
Activity Type: Inspection/Evaluation  
Activity Status: Not reported

Region Code: 09  
Programmatic ID: AIR CASCA0000603700079  
Facility Registry ID: 110000475263  
Air Operating Status Code: OPR  
Default Air Classification Code: MAJ  
Air Program: New Source Performance Standards  
Activity Date: 2010-12-07 00:00:00  
Activity Status Date: Not reported  
Activity Group: Compliance Monitoring  
Activity Type: Inspection/Evaluation  
Activity Status: Not reported

Region Code: 09  
Programmatic ID: AIR CASCA0000603700079  
Facility Registry ID: 110000475263  
Air Operating Status Code: OPR  
Default Air Classification Code: MAJ  
Air Program: New Source Performance Standards  
Activity Date: 2010-12-08 00:00:00  
Activity Status Date: Not reported  
Activity Group: Compliance Monitoring  
Activity Type: Inspection/Evaluation  
Activity Status: Not reported

Region Code: 09  
Programmatic ID: AIR CASCA0000603700079  
Facility Registry ID: 110000475263  
Air Operating Status Code: OPR  
Default Air Classification Code: MAJ  
Air Program: New Source Performance Standards

Map ID  
Direction  
Distance  
Elevation

MAP FINDINGS

Site

Database(s)

EDR ID Number  
EPA ID Number

**TORRANCE REFINING COMPANY LLC (Continued)**

**1000253665**

Activity Date: 2010-12-14 00:00:00  
Activity Status Date: Not reported  
Activity Group: Compliance Monitoring  
Activity Type: Inspection/Evaluation  
Activity Status: Not reported

Region Code: 09  
Programmatic ID: AIR CASCA0000603700079  
Facility Registry ID: 110000475263  
Air Operating Status Code: OPR  
Default Air Classification Code: MAJ  
Air Program: New Source Performance Standards  
Activity Date: 2011-01-28 00:00:00  
Activity Status Date: Not reported  
Activity Group: Compliance Monitoring  
Activity Type: Inspection/Evaluation  
Activity Status: Not reported

Region Code: 09  
Programmatic ID: AIR CASCA0000603700079  
Facility Registry ID: 110000475263  
Air Operating Status Code: OPR  
Default Air Classification Code: MAJ  
Air Program: New Source Performance Standards  
Activity Date: 2011-02-09 00:00:00  
Activity Status Date: Not reported  
Activity Group: Compliance Monitoring  
Activity Type: Inspection/Evaluation  
Activity Status: Not reported

Region Code: 09  
Programmatic ID: AIR CASCA0000603700079  
Facility Registry ID: 110000475263  
Air Operating Status Code: OPR  
Default Air Classification Code: MAJ  
Air Program: New Source Performance Standards  
Activity Date: 2011-02-26 00:00:00  
Activity Status Date: Not reported  
Activity Group: Compliance Monitoring  
Activity Type: Inspection/Evaluation  
Activity Status: Not reported

Region Code: 09  
Programmatic ID: AIR CASCA0000603700079  
Facility Registry ID: 110000475263  
Air Operating Status Code: OPR  
Default Air Classification Code: MAJ  
Air Program: New Source Performance Standards  
Activity Date: 2011-03-01 00:00:00  
Activity Status Date: Not reported  
Activity Group: Compliance Monitoring  
Activity Type: Inspection/Evaluation  
Activity Status: Not reported

Region Code: 09  
Programmatic ID: AIR CASCA0000603700079  
Facility Registry ID: 110000475263

Map ID  
Direction  
Distance  
Elevation

MAP FINDINGS

Site

Database(s)

EDR ID Number  
EPA ID Number

**TORRANCE REFINING COMPANY LLC (Continued)**

**1000253665**

Air Operating Status Code: OPR  
Default Air Classification Code: MAJ  
Air Program: New Source Performance Standards  
Activity Date: 2011-03-09 00:00:00  
Activity Status Date: Not reported  
Activity Group: Compliance Monitoring  
Activity Type: Inspection/Evaluation  
Activity Status: Not reported

Region Code: 09  
Programmatic ID: AIR CASCA0000603700079  
Facility Registry ID: 110000475263  
Air Operating Status Code: OPR  
Default Air Classification Code: MAJ  
Air Program: New Source Performance Standards  
Activity Date: 2011-03-15 00:00:00  
Activity Status Date: Not reported  
Activity Group: Compliance Monitoring  
Activity Type: Inspection/Evaluation  
Activity Status: Not reported

Region Code: 09  
Programmatic ID: AIR CASCA0000603700079  
Facility Registry ID: 110000475263  
Air Operating Status Code: OPR  
Default Air Classification Code: MAJ  
Air Program: New Source Performance Standards  
Activity Date: 2011-03-17 00:00:00  
Activity Status Date: Not reported  
Activity Group: Compliance Monitoring  
Activity Type: Inspection/Evaluation  
Activity Status: Not reported

Region Code: 09  
Programmatic ID: AIR CASCA0000603700079  
Facility Registry ID: 110000475263  
Air Operating Status Code: OPR  
Default Air Classification Code: MAJ  
Air Program: New Source Performance Standards  
Activity Date: 2011-04-04 00:00:00  
Activity Status Date: Not reported  
Activity Group: Compliance Monitoring  
Activity Type: Inspection/Evaluation  
Activity Status: Not reported

Region Code: 09  
Programmatic ID: AIR CASCA0000603700079  
Facility Registry ID: 110000475263  
Air Operating Status Code: OPR  
Default Air Classification Code: MAJ  
Air Program: New Source Performance Standards  
Activity Date: 2011-04-05 00:00:00  
Activity Status Date: Not reported  
Activity Group: Compliance Monitoring  
Activity Type: Inspection/Evaluation  
Activity Status: Not reported

Map ID  
Direction  
Distance  
Elevation

MAP FINDINGS

Site

Database(s)

EDR ID Number  
EPA ID Number

**TORRANCE REFINING COMPANY LLC (Continued)**

**1000253665**

Region Code: 09  
Programmatic ID: AIR CASCA0000603700079  
Facility Registry ID: 110000475263  
Air Operating Status Code: OPR  
Default Air Classification Code: MAJ  
Air Program: New Source Performance Standards  
Activity Date: 2011-04-14 00:00:00  
Activity Status Date: Not reported  
Activity Group: Compliance Monitoring  
Activity Type: Inspection/Evaluation  
Activity Status: Not reported

Region Code: 09  
Programmatic ID: AIR CASCA0000603700079  
Facility Registry ID: 110000475263  
Air Operating Status Code: OPR  
Default Air Classification Code: MAJ  
Air Program: New Source Performance Standards  
Activity Date: 2011-04-26 00:00:00  
Activity Status Date: Not reported  
Activity Group: Compliance Monitoring  
Activity Type: Inspection/Evaluation  
Activity Status: Not reported

Region Code: 09  
Programmatic ID: AIR CASCA0000603700079  
Facility Registry ID: 110000475263  
Air Operating Status Code: OPR  
Default Air Classification Code: MAJ  
Air Program: New Source Performance Standards  
Activity Date: 2011-05-12 00:00:00  
Activity Status Date: Not reported  
Activity Group: Compliance Monitoring  
Activity Type: Inspection/Evaluation  
Activity Status: Not reported

Region Code: 09  
Programmatic ID: AIR CASCA0000603700079  
Facility Registry ID: 110000475263  
Air Operating Status Code: OPR  
Default Air Classification Code: MAJ  
Air Program: New Source Performance Standards  
Activity Date: 2011-05-18 00:00:00  
Activity Status Date: Not reported  
Activity Group: Compliance Monitoring  
Activity Type: Inspection/Evaluation  
Activity Status: Not reported

Region Code: 09  
Programmatic ID: AIR CASCA0000603700079  
Facility Registry ID: 110000475263  
Air Operating Status Code: OPR  
Default Air Classification Code: MAJ  
Air Program: New Source Performance Standards  
Activity Date: 2011-06-07 00:00:00  
Activity Status Date: Not reported  
Activity Group: Compliance Monitoring

Map ID  
Direction  
Distance  
Elevation

MAP FINDINGS

Site

Database(s)

EDR ID Number  
EPA ID Number

**TORRANCE REFINING COMPANY LLC (Continued)**

**1000253665**

Activity Type: Inspection/Evaluation  
Activity Status: Not reported  
  
Region Code: 09  
Programmatic ID: AIR CASCA0000603700079  
Facility Registry ID: 110000475263  
Air Operating Status Code: OPR  
Default Air Classification Code: MAJ  
Air Program: New Source Performance Standards  
Activity Date: 2011-06-08 00:00:00  
Activity Status Date: Not reported  
Activity Group: Compliance Monitoring  
Activity Type: Inspection/Evaluation  
Activity Status: Not reported

Region Code: 09  
Programmatic ID: AIR CASCA0000603700079  
Facility Registry ID: 110000475263  
Air Operating Status Code: OPR  
Default Air Classification Code: MAJ  
Air Program: New Source Performance Standards  
Activity Date: 2011-06-09 00:00:00  
Activity Status Date: Not reported  
Activity Group: Compliance Monitoring  
Activity Type: Inspection/Evaluation  
Activity Status: Not reported

Region Code: 09  
Programmatic ID: AIR CASCA0000603700079  
Facility Registry ID: 110000475263  
Air Operating Status Code: OPR  
Default Air Classification Code: MAJ  
Air Program: New Source Performance Standards  
Activity Date: 2011-06-14 00:00:00  
Activity Status Date: Not reported  
Activity Group: Compliance Monitoring  
Activity Type: Inspection/Evaluation  
Activity Status: Not reported

Region Code: 09  
Programmatic ID: AIR CASCA0000603700079  
Facility Registry ID: 110000475263  
Air Operating Status Code: OPR  
Default Air Classification Code: MAJ  
Air Program: New Source Performance Standards  
Activity Date: 2011-06-16 00:00:00  
Activity Status Date: Not reported  
Activity Group: Compliance Monitoring  
Activity Type: Inspection/Evaluation  
Activity Status: Not reported

Region Code: 09  
Programmatic ID: AIR CASCA0000603700079  
Facility Registry ID: 110000475263  
Air Operating Status Code: OPR  
Default Air Classification Code: MAJ  
Air Program: New Source Performance Standards

Map ID  
Direction  
Distance  
Elevation

MAP FINDINGS

Site

Database(s)

EDR ID Number  
EPA ID Number

**TORRANCE REFINING COMPANY LLC (Continued)**

**1000253665**

Activity Date: 2011-06-27 00:00:00  
Activity Status Date: Not reported  
Activity Group: Compliance Monitoring  
Activity Type: Inspection/Evaluation  
Activity Status: Not reported

Region Code: 09  
Programmatic ID: AIR CASCA0000603700079  
Facility Registry ID: 110000475263  
Air Operating Status Code: OPR  
Default Air Classification Code: MAJ  
Air Program: New Source Performance Standards  
Activity Date: 2011-07-01 00:00:00  
Activity Status Date: Not reported  
Activity Group: Compliance Monitoring  
Activity Type: Inspection/Evaluation  
Activity Status: Not reported

Region Code: 09  
Programmatic ID: AIR CASCA0000603700079  
Facility Registry ID: 110000475263  
Air Operating Status Code: OPR  
Default Air Classification Code: MAJ  
Air Program: New Source Performance Standards  
Activity Date: 2011-07-15 00:00:00  
Activity Status Date: Not reported  
Activity Group: Compliance Monitoring  
Activity Type: Inspection/Evaluation  
Activity Status: Not reported

Region Code: 09  
Programmatic ID: AIR CASCA0000603700079  
Facility Registry ID: 110000475263  
Air Operating Status Code: OPR  
Default Air Classification Code: MAJ  
Air Program: New Source Performance Standards  
Activity Date: 2011-07-20 00:00:00  
Activity Status Date: Not reported  
Activity Group: Compliance Monitoring  
Activity Type: Inspection/Evaluation  
Activity Status: Not reported

Region Code: 09  
Programmatic ID: AIR CASCA0000603700079  
Facility Registry ID: 110000475263  
Air Operating Status Code: OPR  
Default Air Classification Code: MAJ  
Air Program: New Source Performance Standards  
Activity Date: 2011-07-25 00:00:00  
Activity Status Date: Not reported  
Activity Group: Compliance Monitoring  
Activity Type: Inspection/Evaluation  
Activity Status: Not reported

Region Code: 09  
Programmatic ID: AIR CASCA0000603700079  
Facility Registry ID: 110000475263

Map ID  
Direction  
Distance  
Elevation

MAP FINDINGS

Site

Database(s)

EDR ID Number  
EPA ID Number

**TORRANCE REFINING COMPANY LLC (Continued)**

**1000253665**

Air Operating Status Code: OPR  
Default Air Classification Code: MAJ  
Air Program: New Source Performance Standards  
Activity Date: 2011-07-26 00:00:00  
Activity Status Date: Not reported  
Activity Group: Compliance Monitoring  
Activity Type: Inspection/Evaluation  
Activity Status: Not reported

Region Code: 09  
Programmatic ID: AIR CASCA0000603700079  
Facility Registry ID: 110000475263  
Air Operating Status Code: OPR  
Default Air Classification Code: MAJ  
Air Program: New Source Performance Standards  
Activity Date: 2011-07-27 00:00:00  
Activity Status Date: Not reported  
Activity Group: Compliance Monitoring  
Activity Type: Inspection/Evaluation  
Activity Status: Not reported

Region Code: 09  
Programmatic ID: AIR CASCA0000603700079  
Facility Registry ID: 110000475263  
Air Operating Status Code: OPR  
Default Air Classification Code: MAJ  
Air Program: New Source Performance Standards  
Activity Date: 2011-07-28 00:00:00  
Activity Status Date: Not reported  
Activity Group: Compliance Monitoring  
Activity Type: Inspection/Evaluation  
Activity Status: Not reported

Region Code: 09  
Programmatic ID: AIR CASCA0000603700079  
Facility Registry ID: 110000475263  
Air Operating Status Code: OPR  
Default Air Classification Code: MAJ  
Air Program: New Source Performance Standards  
Activity Date: 2011-09-13 00:00:00  
Activity Status Date: Not reported  
Activity Group: Compliance Monitoring  
Activity Type: Inspection/Evaluation  
Activity Status: Not reported

Region Code: 09  
Programmatic ID: AIR CASCA0000603700079  
Facility Registry ID: 110000475263  
Air Operating Status Code: OPR  
Default Air Classification Code: MAJ  
Air Program: New Source Performance Standards  
Activity Date: 2011-09-14 00:00:00  
Activity Status Date: Not reported  
Activity Group: Compliance Monitoring  
Activity Type: Inspection/Evaluation  
Activity Status: Not reported



Map ID  
Direction  
Distance  
Elevation

MAP FINDINGS

Site

Database(s)

EDR ID Number  
EPA ID Number

**TORRANCE REFINING COMPANY LLC (Continued)**

**1000253665**

Region Code: 09  
Programmatic ID: AIR CASCA0000603700079  
Facility Registry ID: 110000475263  
Air Operating Status Code: OPR  
Default Air Classification Code: MAJ  
Air Program: New Source Performance Standards  
Activity Date: 2011-09-15 00:00:00  
Activity Status Date: Not reported  
Activity Group: Compliance Monitoring  
Activity Type: Inspection/Evaluation  
Activity Status: Not reported

Region Code: 09  
Programmatic ID: AIR CASCA0000603700079  
Facility Registry ID: 110000475263  
Air Operating Status Code: OPR  
Default Air Classification Code: MAJ  
Air Program: New Source Performance Standards  
Activity Date: 2011-09-19 00:00:00  
Activity Status Date: Not reported  
Activity Group: Compliance Monitoring  
Activity Type: Inspection/Evaluation  
Activity Status: Not reported

Region Code: 09  
Programmatic ID: AIR CASCA0000603700079  
Facility Registry ID: 110000475263  
Air Operating Status Code: OPR  
Default Air Classification Code: MAJ  
Air Program: New Source Performance Standards  
Activity Date: 2011-09-20 00:00:00  
Activity Status Date: Not reported  
Activity Group: Compliance Monitoring  
Activity Type: Inspection/Evaluation  
Activity Status: Not reported

Region Code: 09  
Programmatic ID: AIR CASCA0000603700079  
Facility Registry ID: 110000475263  
Air Operating Status Code: OPR  
Default Air Classification Code: MAJ  
Air Program: New Source Performance Standards  
Activity Date: 2011-09-21 00:00:00  
Activity Status Date: Not reported  
Activity Group: Compliance Monitoring  
Activity Type: Inspection/Evaluation  
Activity Status: Not reported

Region Code: 09  
Programmatic ID: AIR CASCA0000603700079  
Facility Registry ID: 110000475263  
Air Operating Status Code: OPR  
Default Air Classification Code: MAJ  
Air Program: New Source Performance Standards  
Activity Date: 2011-09-22 00:00:00  
Activity Status Date: Not reported  
Activity Group: Compliance Monitoring

Map ID  
Direction  
Distance  
Elevation

MAP FINDINGS

Site

Database(s)

EDR ID Number  
EPA ID Number

**TORRANCE REFINING COMPANY LLC (Continued)**

**1000253665**

Activity Type: Inspection/Evaluation  
Activity Status: Not reported  
  
Region Code: 09  
Programmatic ID: AIR CASCA0000603700079  
Facility Registry ID: 110000475263  
Air Operating Status Code: OPR  
Default Air Classification Code: MAJ  
Air Program: New Source Performance Standards  
Activity Date: 2011-09-27 00:00:00  
Activity Status Date: Not reported  
Activity Group: Compliance Monitoring  
Activity Type: Inspection/Evaluation  
Activity Status: Not reported

Region Code: 09  
Programmatic ID: AIR CASCA0000603700079  
Facility Registry ID: 110000475263  
Air Operating Status Code: OPR  
Default Air Classification Code: MAJ  
Air Program: New Source Performance Standards  
Activity Date: 2011-10-05 00:00:00  
Activity Status Date: Not reported  
Activity Group: Compliance Monitoring  
Activity Type: Inspection/Evaluation  
Activity Status: Not reported

Region Code: 09  
Programmatic ID: AIR CASCA0000603700079  
Facility Registry ID: 110000475263  
Air Operating Status Code: OPR  
Default Air Classification Code: MAJ  
Air Program: New Source Performance Standards  
Activity Date: 2011-10-26 00:00:00  
Activity Status Date: Not reported  
Activity Group: Compliance Monitoring  
Activity Type: Inspection/Evaluation  
Activity Status: Not reported

Region Code: 09  
Programmatic ID: AIR CASCA0000603700079  
Facility Registry ID: 110000475263  
Air Operating Status Code: OPR  
Default Air Classification Code: MAJ  
Air Program: New Source Performance Standards  
Activity Date: 2011-10-31 00:00:00  
Activity Status Date: Not reported  
Activity Group: Compliance Monitoring  
Activity Type: Inspection/Evaluation  
Activity Status: Not reported

Region Code: 09  
Programmatic ID: AIR CASCA0000603700079  
Facility Registry ID: 110000475263  
Air Operating Status Code: OPR  
Default Air Classification Code: MAJ  
Air Program: New Source Performance Standards

Map ID  
Direction  
Distance  
Elevation

MAP FINDINGS

Site

Database(s)

EDR ID Number  
EPA ID Number

**TORRANCE REFINING COMPANY LLC (Continued)**

**1000253665**

Activity Date: 2011-11-02 00:00:00  
Activity Status Date: Not reported  
Activity Group: Compliance Monitoring  
Activity Type: Inspection/Evaluation  
Activity Status: Not reported

Region Code: 09  
Programmatic ID: AIR CASCA0000603700079  
Facility Registry ID: 110000475263  
Air Operating Status Code: OPR  
Default Air Classification Code: MAJ  
Air Program: New Source Performance Standards  
Activity Date: 2011-11-03 00:00:00  
Activity Status Date: Not reported  
Activity Group: Compliance Monitoring  
Activity Type: Inspection/Evaluation  
Activity Status: Not reported

Region Code: 09  
Programmatic ID: AIR CASCA0000603700079  
Facility Registry ID: 110000475263  
Air Operating Status Code: OPR  
Default Air Classification Code: MAJ  
Air Program: New Source Performance Standards  
Activity Date: 2011-11-16 00:00:00  
Activity Status Date: Not reported  
Activity Group: Compliance Monitoring  
Activity Type: Inspection/Evaluation  
Activity Status: Not reported

Region Code: 09  
Programmatic ID: AIR CASCA0000603700079  
Facility Registry ID: 110000475263  
Air Operating Status Code: OPR  
Default Air Classification Code: MAJ  
Air Program: New Source Performance Standards  
Activity Date: 2011-11-29 00:00:00  
Activity Status Date: Not reported  
Activity Group: Compliance Monitoring  
Activity Type: Inspection/Evaluation  
Activity Status: Not reported

Region Code: 09  
Programmatic ID: AIR CASCA0000603700079  
Facility Registry ID: 110000475263  
Air Operating Status Code: OPR  
Default Air Classification Code: MAJ  
Air Program: New Source Performance Standards  
Activity Date: 2011-11-30 00:00:00  
Activity Status Date: Not reported  
Activity Group: Compliance Monitoring  
Activity Type: Inspection/Evaluation  
Activity Status: Not reported

Region Code: 09  
Programmatic ID: AIR CASCA0000603700079  
Facility Registry ID: 110000475263

Map ID  
Direction  
Distance  
Elevation

MAP FINDINGS

Site

Database(s)

EDR ID Number  
EPA ID Number

**TORRANCE REFINING COMPANY LLC (Continued)**

**1000253665**

Air Operating Status Code: OPR  
Default Air Classification Code: MAJ  
Air Program: New Source Performance Standards  
Activity Date: 2011-12-02 00:00:00  
Activity Status Date: Not reported  
Activity Group: Compliance Monitoring  
Activity Type: Inspection/Evaluation  
Activity Status: Not reported

Region Code: 09  
Programmatic ID: AIR CASCA0000603700079  
Facility Registry ID: 110000475263  
Air Operating Status Code: OPR  
Default Air Classification Code: MAJ  
Air Program: New Source Performance Standards  
Activity Date: 2012-01-20 00:00:00  
Activity Status Date: Not reported  
Activity Group: Compliance Monitoring  
Activity Type: Inspection/Evaluation  
Activity Status: Not reported

Region Code: 09  
Programmatic ID: AIR CASCA0000603700079  
Facility Registry ID: 110000475263  
Air Operating Status Code: OPR  
Default Air Classification Code: MAJ  
Air Program: New Source Performance Standards  
Activity Date: 2012-02-08 00:00:00  
Activity Status Date: Not reported  
Activity Group: Compliance Monitoring  
Activity Type: Inspection/Evaluation  
Activity Status: Not reported

Region Code: 09  
Programmatic ID: AIR CASCA0000603700079  
Facility Registry ID: 110000475263  
Air Operating Status Code: OPR  
Default Air Classification Code: MAJ  
Air Program: New Source Performance Standards  
Activity Date: 2012-03-01 00:00:00  
Activity Status Date: Not reported  
Activity Group: Compliance Monitoring  
Activity Type: Inspection/Evaluation  
Activity Status: Not reported

Region Code: 09  
Programmatic ID: AIR CASCA0000603700079  
Facility Registry ID: 110000475263  
Air Operating Status Code: OPR  
Default Air Classification Code: MAJ  
Air Program: New Source Performance Standards  
Activity Date: 2012-03-07 00:00:00  
Activity Status Date: Not reported  
Activity Group: Compliance Monitoring  
Activity Type: Inspection/Evaluation  
Activity Status: Not reported

Map ID  
Direction  
Distance  
Elevation

MAP FINDINGS

Site

Database(s)

EDR ID Number  
EPA ID Number

**TORRANCE REFINING COMPANY LLC (Continued)**

**1000253665**

Region Code: 09  
Programmatic ID: AIR CASCA0000603700079  
Facility Registry ID: 110000475263  
Air Operating Status Code: OPR  
Default Air Classification Code: MAJ  
Air Program: New Source Performance Standards  
Activity Date: 2012-03-14 00:00:00  
Activity Status Date: Not reported  
Activity Group: Compliance Monitoring  
Activity Type: Inspection/Evaluation  
Activity Status: Not reported

Region Code: 09  
Programmatic ID: AIR CASCA0000603700079  
Facility Registry ID: 110000475263  
Air Operating Status Code: OPR  
Default Air Classification Code: MAJ  
Air Program: New Source Performance Standards  
Activity Date: 2012-04-03 00:00:00  
Activity Status Date: Not reported  
Activity Group: Compliance Monitoring  
Activity Type: Inspection/Evaluation  
Activity Status: Not reported

Region Code: 09  
Programmatic ID: AIR CASCA0000603700079  
Facility Registry ID: 110000475263  
Air Operating Status Code: OPR  
Default Air Classification Code: MAJ  
Air Program: New Source Performance Standards  
Activity Date: 2012-04-12 00:00:00  
Activity Status Date: Not reported  
Activity Group: Compliance Monitoring  
Activity Type: Inspection/Evaluation  
Activity Status: Not reported

Region Code: 09  
Programmatic ID: AIR CASCA0000603700079  
Facility Registry ID: 110000475263  
Air Operating Status Code: OPR  
Default Air Classification Code: MAJ  
Air Program: New Source Performance Standards  
Activity Date: 2012-04-18 00:00:00  
Activity Status Date: Not reported  
Activity Group: Compliance Monitoring  
Activity Type: Inspection/Evaluation  
Activity Status: Not reported

Region Code: 09  
Programmatic ID: AIR CASCA0000603700079  
Facility Registry ID: 110000475263  
Air Operating Status Code: OPR  
Default Air Classification Code: MAJ  
Air Program: New Source Performance Standards  
Activity Date: 2012-04-23 00:00:00  
Activity Status Date: Not reported  
Activity Group: Compliance Monitoring

Map ID  
Direction  
Distance  
Elevation

MAP FINDINGS

Site

Database(s)

EDR ID Number  
EPA ID Number

**TORRANCE REFINING COMPANY LLC (Continued)**

**1000253665**

Activity Type: Inspection/Evaluation  
Activity Status: Not reported  
  
Region Code: 09  
Programmatic ID: AIR CASCA0000603700079  
Facility Registry ID: 110000475263  
Air Operating Status Code: OPR  
Default Air Classification Code: MAJ  
Air Program: New Source Performance Standards  
Activity Date: 2012-05-03 00:00:00  
Activity Status Date: Not reported  
Activity Group: Compliance Monitoring  
Activity Type: Inspection/Evaluation  
Activity Status: Not reported

Region Code: 09  
Programmatic ID: AIR CASCA0000603700079  
Facility Registry ID: 110000475263  
Air Operating Status Code: OPR  
Default Air Classification Code: MAJ  
Air Program: New Source Performance Standards  
Activity Date: 2012-05-08 00:00:00  
Activity Status Date: Not reported  
Activity Group: Compliance Monitoring  
Activity Type: Inspection/Evaluation  
Activity Status: Not reported

Region Code: 09  
Programmatic ID: AIR CASCA0000603700079  
Facility Registry ID: 110000475263  
Air Operating Status Code: OPR  
Default Air Classification Code: MAJ  
Air Program: New Source Performance Standards  
Activity Date: 2012-05-09 00:00:00  
Activity Status Date: Not reported  
Activity Group: Compliance Monitoring  
Activity Type: Inspection/Evaluation  
Activity Status: Not reported

Region Code: 09  
Programmatic ID: AIR CASCA0000603700079  
Facility Registry ID: 110000475263  
Air Operating Status Code: OPR  
Default Air Classification Code: MAJ  
Air Program: New Source Performance Standards  
Activity Date: 2012-05-10 00:00:00  
Activity Status Date: Not reported  
Activity Group: Compliance Monitoring  
Activity Type: Inspection/Evaluation  
Activity Status: Not reported

Region Code: 09  
Programmatic ID: AIR CASCA0000603700079  
Facility Registry ID: 110000475263  
Air Operating Status Code: OPR  
Default Air Classification Code: MAJ  
Air Program: New Source Performance Standards

Map ID  
Direction  
Distance  
Elevation

MAP FINDINGS

Site

Database(s)

EDR ID Number  
EPA ID Number

**TORRANCE REFINING COMPANY LLC (Continued)**

**1000253665**

Activity Date: 2012-05-21 00:00:00  
Activity Status Date: Not reported  
Activity Group: Compliance Monitoring  
Activity Type: Inspection/Evaluation  
Activity Status: Not reported

Region Code: 09  
Programmatic ID: AIR CASCA0000603700079  
Facility Registry ID: 110000475263  
Air Operating Status Code: OPR  
Default Air Classification Code: MAJ  
Air Program: New Source Performance Standards  
Activity Date: 2012-05-29 00:00:00  
Activity Status Date: Not reported  
Activity Group: Compliance Monitoring  
Activity Type: Inspection/Evaluation  
Activity Status: Not reported

Region Code: 09  
Programmatic ID: AIR CASCA0000603700079  
Facility Registry ID: 110000475263  
Air Operating Status Code: OPR  
Default Air Classification Code: MAJ  
Air Program: New Source Performance Standards  
Activity Date: 2012-06-29 00:00:00  
Activity Status Date: Not reported  
Activity Group: Compliance Monitoring  
Activity Type: Inspection/Evaluation  
Activity Status: Not reported

Region Code: 09  
Programmatic ID: AIR CASCA0000603700079  
Facility Registry ID: 110000475263  
Air Operating Status Code: OPR  
Default Air Classification Code: MAJ  
Air Program: New Source Performance Standards  
Activity Date: 2012-06-30 00:00:00  
Activity Status Date: Not reported  
Activity Group: Compliance Monitoring  
Activity Type: Inspection/Evaluation  
Activity Status: Not reported

Region Code: 09  
Programmatic ID: AIR CASCA0000603700079  
Facility Registry ID: 110000475263  
Air Operating Status Code: OPR  
Default Air Classification Code: MAJ  
Air Program: New Source Performance Standards  
Activity Date: 2012-07-17 00:00:00  
Activity Status Date: Not reported  
Activity Group: Compliance Monitoring  
Activity Type: Inspection/Evaluation  
Activity Status: Not reported

Region Code: 09  
Programmatic ID: AIR CASCA0000603700079  
Facility Registry ID: 110000475263

Map ID  
Direction  
Distance  
Elevation

MAP FINDINGS

Site

Database(s)

EDR ID Number  
EPA ID Number

**TORRANCE REFINING COMPANY LLC (Continued)**

**1000253665**

Air Operating Status Code: OPR  
Default Air Classification Code: MAJ  
Air Program: New Source Performance Standards  
Activity Date: 2012-07-31 00:00:00  
Activity Status Date: Not reported  
Activity Group: Compliance Monitoring  
Activity Type: Inspection/Evaluation  
Activity Status: Not reported

Region Code: 09  
Programmatic ID: AIR CASCA0000603700079  
Facility Registry ID: 110000475263  
Air Operating Status Code: OPR  
Default Air Classification Code: MAJ  
Air Program: New Source Performance Standards  
Activity Date: 2012-08-02 00:00:00  
Activity Status Date: Not reported  
Activity Group: Compliance Monitoring  
Activity Type: Inspection/Evaluation  
Activity Status: Not reported

Region Code: 09  
Programmatic ID: AIR CASCA0000603700079  
Facility Registry ID: 110000475263  
Air Operating Status Code: OPR  
Default Air Classification Code: MAJ  
Air Program: New Source Performance Standards  
Activity Date: 2013-01-24 00:00:00  
Activity Status Date: Not reported  
Activity Group: Compliance Monitoring  
Activity Type: Inspection/Evaluation  
Activity Status: Not reported

Region Code: 09  
Programmatic ID: AIR CASCA0000603700079  
Facility Registry ID: 110000475263  
Air Operating Status Code: OPR  
Default Air Classification Code: MAJ  
Air Program: New Source Performance Standards  
Activity Date: 2013-04-09 00:00:00  
Activity Status Date: Not reported  
Activity Group: Compliance Monitoring  
Activity Type: Inspection/Evaluation  
Activity Status: Not reported

Region Code: 09  
Programmatic ID: AIR CASCA0000603700079  
Facility Registry ID: 110000475263  
Air Operating Status Code: OPR  
Default Air Classification Code: MAJ  
Air Program: New Source Performance Standards  
Activity Date: 2013-04-10 00:00:00  
Activity Status Date: Not reported  
Activity Group: Compliance Monitoring  
Activity Type: Inspection/Evaluation  
Activity Status: Not reported



Map ID  
Direction  
Distance  
Elevation

MAP FINDINGS

Site

Database(s)

EDR ID Number  
EPA ID Number

**TORRANCE REFINING COMPANY LLC (Continued)**

**1000253665**

Region Code: 09  
Programmatic ID: AIR CASCA0000603700079  
Facility Registry ID: 110000475263  
Air Operating Status Code: OPR  
Default Air Classification Code: MAJ  
Air Program: New Source Performance Standards  
Activity Date: 2013-04-23 00:00:00  
Activity Status Date: Not reported  
Activity Group: Compliance Monitoring  
Activity Type: Inspection/Evaluation  
Activity Status: Not reported

Region Code: 09  
Programmatic ID: AIR CASCA0000603700079  
Facility Registry ID: 110000475263  
Air Operating Status Code: OPR  
Default Air Classification Code: MAJ  
Air Program: New Source Performance Standards  
Activity Date: 2013-07-25 00:00:00  
Activity Status Date: Not reported  
Activity Group: Compliance Monitoring  
Activity Type: Inspection/Evaluation  
Activity Status: Not reported

Region Code: 09  
Programmatic ID: AIR CASCA0000603700079  
Facility Registry ID: 110000475263  
Air Operating Status Code: OPR  
Default Air Classification Code: MAJ  
Air Program: New Source Performance Standards  
Activity Date: 2013-09-24 00:00:00  
Activity Status Date: Not reported  
Activity Group: Compliance Monitoring  
Activity Type: Inspection/Evaluation  
Activity Status: Not reported

Region Code: 09  
Programmatic ID: AIR CASCA0000603700079  
Facility Registry ID: 110000475263  
Air Operating Status Code: OPR  
Default Air Classification Code: MAJ  
Air Program: New Source Performance Standards  
Activity Date: 2013-10-28 00:00:00  
Activity Status Date: Not reported  
Activity Group: Compliance Monitoring  
Activity Type: Inspection/Evaluation  
Activity Status: Not reported

Region Code: 09  
Programmatic ID: AIR CASCA0000603700079  
Facility Registry ID: 110000475263  
Air Operating Status Code: OPR  
Default Air Classification Code: MAJ  
Air Program: New Source Performance Standards  
Activity Date: 2013-10-29 00:00:00  
Activity Status Date: Not reported  
Activity Group: Compliance Monitoring

Map ID  
Direction  
Distance  
Elevation

MAP FINDINGS

Site

Database(s)

EDR ID Number  
EPA ID Number

**TORRANCE REFINING COMPANY LLC (Continued)**

**1000253665**

Activity Type: Inspection/Evaluation  
Activity Status: Not reported  
  
Region Code: 09  
Programmatic ID: AIR CASCA0000603700079  
Facility Registry ID: 110000475263  
Air Operating Status Code: OPR  
Default Air Classification Code: MAJ  
Air Program: New Source Performance Standards  
Activity Date: 2013-10-30 00:00:00  
Activity Status Date: Not reported  
Activity Group: Compliance Monitoring  
Activity Type: Inspection/Evaluation  
Activity Status: Not reported

Region Code: 09  
Programmatic ID: AIR CASCA0000603700079  
Facility Registry ID: 110000475263  
Air Operating Status Code: OPR  
Default Air Classification Code: MAJ  
Air Program: New Source Performance Standards  
Activity Date: 2013-11-04 00:00:00  
Activity Status Date: Not reported  
Activity Group: Compliance Monitoring  
Activity Type: Inspection/Evaluation  
Activity Status: Not reported

Region Code: 09  
Programmatic ID: AIR CASCA0000603700079  
Facility Registry ID: 110000475263  
Air Operating Status Code: OPR  
Default Air Classification Code: MAJ  
Air Program: New Source Performance Standards  
Activity Date: 2013-11-06 00:00:00  
Activity Status Date: Not reported  
Activity Group: Compliance Monitoring  
Activity Type: Inspection/Evaluation  
Activity Status: Not reported

Region Code: 09  
Programmatic ID: AIR CASCA0000603700079  
Facility Registry ID: 110000475263  
Air Operating Status Code: OPR  
Default Air Classification Code: MAJ  
Air Program: New Source Performance Standards  
Activity Date: 2013-11-19 00:00:00  
Activity Status Date: Not reported  
Activity Group: Compliance Monitoring  
Activity Type: Inspection/Evaluation  
Activity Status: Not reported

Region Code: 09  
Programmatic ID: AIR CASCA0000603700079  
Facility Registry ID: 110000475263  
Air Operating Status Code: OPR  
Default Air Classification Code: MAJ  
Air Program: New Source Performance Standards

Map ID  
Direction  
Distance  
Elevation

MAP FINDINGS

Site

Database(s)

EDR ID Number  
EPA ID Number

**TORRANCE REFINING COMPANY LLC (Continued)**

**1000253665**

Activity Date: 2013-12-19 00:00:00  
Activity Status Date: Not reported  
Activity Group: Compliance Monitoring  
Activity Type: Inspection/Evaluation  
Activity Status: Not reported

Region Code: 09  
Programmatic ID: AIR CASCA0000603700079  
Facility Registry ID: 110000475263  
Air Operating Status Code: OPR  
Default Air Classification Code: MAJ  
Air Program: New Source Performance Standards  
Activity Date: 2014-01-23 00:00:00  
Activity Status Date: Not reported  
Activity Group: Compliance Monitoring  
Activity Type: Inspection/Evaluation  
Activity Status: Not reported

Region Code: 09  
Programmatic ID: AIR CASCA0000603700079  
Facility Registry ID: 110000475263  
Air Operating Status Code: OPR  
Default Air Classification Code: MAJ  
Air Program: New Source Performance Standards  
Activity Date: 2014-02-04 00:00:00  
Activity Status Date: Not reported  
Activity Group: Compliance Monitoring  
Activity Type: Inspection/Evaluation  
Activity Status: Not reported

Region Code: 09  
Programmatic ID: AIR CASCA0000603700079  
Facility Registry ID: 110000475263  
Air Operating Status Code: OPR  
Default Air Classification Code: MAJ  
Air Program: New Source Performance Standards  
Activity Date: 2014-02-11 00:00:00  
Activity Status Date: Not reported  
Activity Group: Compliance Monitoring  
Activity Type: Inspection/Evaluation  
Activity Status: Not reported

Region Code: 09  
Programmatic ID: AIR CASCA0000603700079  
Facility Registry ID: 110000475263  
Air Operating Status Code: OPR  
Default Air Classification Code: MAJ  
Air Program: New Source Performance Standards  
Activity Date: 2014-03-12 00:00:00  
Activity Status Date: Not reported  
Activity Group: Compliance Monitoring  
Activity Type: Inspection/Evaluation  
Activity Status: Not reported

Region Code: 09  
Programmatic ID: AIR CASCA0000603700079  
Facility Registry ID: 110000475263

Map ID  
Direction  
Distance  
Elevation

MAP FINDINGS

Site

Database(s)

EDR ID Number  
EPA ID Number

**TORRANCE REFINING COMPANY LLC (Continued)**

**1000253665**

Air Operating Status Code: OPR  
Default Air Classification Code: MAJ  
Air Program: New Source Performance Standards  
Activity Date: 2014-04-02 00:00:00  
Activity Status Date: Not reported  
Activity Group: Compliance Monitoring  
Activity Type: Inspection/Evaluation  
Activity Status: Not reported

Region Code: 09  
Programmatic ID: AIR CASCA0000603700079  
Facility Registry ID: 110000475263  
Air Operating Status Code: OPR  
Default Air Classification Code: MAJ  
Air Program: New Source Performance Standards  
Activity Date: 2014-04-15 00:00:00  
Activity Status Date: Not reported  
Activity Group: Compliance Monitoring  
Activity Type: Inspection/Evaluation  
Activity Status: Not reported

Region Code: 09  
Programmatic ID: AIR CASCA0000603700079  
Facility Registry ID: 110000475263  
Air Operating Status Code: OPR  
Default Air Classification Code: MAJ  
Air Program: New Source Performance Standards  
Activity Date: 2014-05-12 00:00:00  
Activity Status Date: Not reported  
Activity Group: Compliance Monitoring  
Activity Type: Inspection/Evaluation  
Activity Status: Not reported

Region Code: 09  
Programmatic ID: AIR CASCA0000603700079  
Facility Registry ID: 110000475263  
Air Operating Status Code: OPR  
Default Air Classification Code: MAJ  
Air Program: New Source Performance Standards  
Activity Date: 2014-05-21 00:00:00  
Activity Status Date: Not reported  
Activity Group: Compliance Monitoring  
Activity Type: Inspection/Evaluation  
Activity Status: Not reported

Region Code: 09  
Programmatic ID: AIR CASCA0000603700079  
Facility Registry ID: 110000475263  
Air Operating Status Code: OPR  
Default Air Classification Code: MAJ  
Air Program: New Source Performance Standards  
Activity Date: 2014-05-22 00:00:00  
Activity Status Date: Not reported  
Activity Group: Compliance Monitoring  
Activity Type: Inspection/Evaluation  
Activity Status: Not reported

Map ID  
Direction  
Distance  
Elevation

MAP FINDINGS

Site

Database(s)

EDR ID Number  
EPA ID Number

**TORRANCE REFINING COMPANY LLC (Continued)**

**1000253665**

Region Code: 09  
Programmatic ID: AIR CASCA0000603700079  
Facility Registry ID: 110000475263  
Air Operating Status Code: OPR  
Default Air Classification Code: MAJ  
Air Program: New Source Performance Standards  
Activity Date: 2014-06-27 00:00:00  
Activity Status Date: Not reported  
Activity Group: Compliance Monitoring  
Activity Type: Inspection/Evaluation  
Activity Status: Not reported

Region Code: 09  
Programmatic ID: AIR CASCA0000603700079  
Facility Registry ID: 110000475263  
Air Operating Status Code: OPR  
Default Air Classification Code: MAJ  
Air Program: New Source Performance Standards  
Activity Date: 2014-07-10 00:00:00  
Activity Status Date: Not reported  
Activity Group: Compliance Monitoring  
Activity Type: Inspection/Evaluation  
Activity Status: Not reported

Region Code: 09  
Programmatic ID: AIR CASCA0000603700079  
Facility Registry ID: 110000475263  
Air Operating Status Code: OPR  
Default Air Classification Code: MAJ  
Air Program: New Source Performance Standards  
Activity Date: 2014-07-15 00:00:00  
Activity Status Date: Not reported  
Activity Group: Compliance Monitoring  
Activity Type: Inspection/Evaluation  
Activity Status: Not reported

Region Code: 09  
Programmatic ID: AIR CASCA0000603700079  
Facility Registry ID: 110000475263  
Air Operating Status Code: OPR  
Default Air Classification Code: MAJ  
Air Program: New Source Performance Standards  
Activity Date: 2014-08-11 00:00:00  
Activity Status Date: Not reported  
Activity Group: Compliance Monitoring  
Activity Type: Inspection/Evaluation  
Activity Status: Not reported

Region Code: 09  
Programmatic ID: AIR CASCA0000603700079  
Facility Registry ID: 110000475263  
Air Operating Status Code: OPR  
Default Air Classification Code: MAJ  
Air Program: New Source Performance Standards  
Activity Date: 1996-02-28 00:00:00  
Activity Status Date: 1996-02-28 00:00:00  
Activity Group: Enforcement Action

Map ID  
Direction  
Distance  
Elevation

MAP FINDINGS

Site

Database(s)

EDR ID Number  
EPA ID Number

**TORRANCE REFINING COMPANY LLC (Continued)**

**1000253665**

Activity Type: Administrative - Informal  
Activity Status: Achieved

Region Code: 09  
Programmatic ID: AIR CASCA0000603700079  
Facility Registry ID: 110000475263  
Air Operating Status Code: OPR  
Default Air Classification Code: MAJ  
Air Program: New Source Performance Standards  
Activity Date: 1996-03-14 00:00:00  
Activity Status Date: 1996-03-14 00:00:00  
Activity Group: Enforcement Action  
Activity Type: Administrative - Informal  
Activity Status: Achieved

Region Code: 09  
Programmatic ID: AIR CASCA0000603700079  
Facility Registry ID: 110000475263  
Air Operating Status Code: OPR  
Default Air Classification Code: MAJ  
Air Program: New Source Performance Standards  
Activity Date: 2000-09-28 00:00:00  
Activity Status Date: 2000-09-28 00:00:00  
Activity Group: Enforcement Action  
Activity Type: Judicial  
Activity Status: Closed

Region Code: 09  
Programmatic ID: AIR CASCA0000603700079  
Facility Registry ID: 110000475263  
Air Operating Status Code: OPR  
Default Air Classification Code: MAJ  
Air Program: New Source Performance Standards  
Activity Date: 2005-12-13 00:00:00  
Activity Status Date: 2005-12-13 00:00:00  
Activity Group: Enforcement Action  
Activity Type: Judicial  
Activity Status: Closed

Region Code: 09  
Programmatic ID: AIR CASCA0000603700079  
Facility Registry ID: 110000475263  
Air Operating Status Code: OPR  
Default Air Classification Code: MAJ  
Air Program: State Implementation Plan for National Primary and Secondary Ambient Air Quality Standards  
Activity Date: Not reported  
Activity Status Date: 1993-05-02 00:00:00  
Activity Group: Case File  
Activity Type: Case File  
Activity Status: Resolved

Region Code: 09  
Programmatic ID: AIR CASCA0000603700079  
Facility Registry ID: 110000475263  
Air Operating Status Code: OPR  
Default Air Classification Code: MAJ  
Air Program: State Implementation Plan for National Primary and Secondary Ambient Air Quality Standards

Map ID  
Direction  
Distance  
Elevation

MAP FINDINGS

Site

Database(s)

EDR ID Number  
EPA ID Number

**TORRANCE REFINING COMPANY LLC (Continued)**

**1000253665**

Activity Date: Not reported  
Activity Status Date: 1993-05-30 00:00:00  
Activity Group: Case File  
Activity Type: Case File  
Activity Status: Resolved

Region Code: 09  
Programmatic ID: AIR CASCA0000603700079  
Facility Registry ID: 110000475263  
Air Operating Status Code: OPR  
Default Air Classification Code: MAJ  
Air Program: State Implementation Plan for National Primary and Secondary Ambient Air Quality Standards  
Activity Date: Not reported  
Activity Status Date: 1994-03-07 00:00:00  
Activity Group: Case File  
Activity Type: Case File  
Activity Status: Resolved

Region Code: 09  
Programmatic ID: AIR CASCA0000603700079  
Facility Registry ID: 110000475263  
Air Operating Status Code: OPR  
Default Air Classification Code: MAJ  
Air Program: State Implementation Plan for National Primary and Secondary Ambient Air Quality Standards  
Activity Date: Not reported  
Activity Status Date: 1994-05-06 00:00:00  
Activity Group: Case File  
Activity Type: Case File  
Activity Status: Resolved

Region Code: 09  
Programmatic ID: AIR CASCA0000603700079  
Facility Registry ID: 110000475263  
Air Operating Status Code: OPR  
Default Air Classification Code: MAJ  
Air Program: State Implementation Plan for National Primary and Secondary Ambient Air Quality Standards  
Activity Date: Not reported  
Activity Status Date: 1994-07-05 00:00:00  
Activity Group: Case File  
Activity Type: Case File  
Activity Status: Resolved

Region Code: 09  
Programmatic ID: AIR CASCA0000603700079  
Facility Registry ID: 110000475263  
Air Operating Status Code: OPR  
Default Air Classification Code: MAJ  
Air Program: State Implementation Plan for National Primary and Secondary Ambient Air Quality Standards  
Activity Date: Not reported  
Activity Status Date: 1994-08-22 00:00:00  
Activity Group: Case File  
Activity Type: Case File  
Activity Status: Resolved

Region Code: 09  
Programmatic ID: AIR CASCA0000603700079  
Facility Registry ID: 110000475263

Map ID  
Direction  
Distance  
Elevation

MAP FINDINGS

Site

Database(s)

EDR ID Number  
EPA ID Number

**TORRANCE REFINING COMPANY LLC (Continued)**

**1000253665**

Air Operating Status Code: OPR  
Default Air Classification Code: MAJ  
Air Program: State Implementation Plan for National Primary and Secondary Ambient Air Quality Standards  
Activity Date: Not reported  
Activity Status Date: 1996-02-14 00:00:00  
Activity Group: Case File  
Activity Type: Case File  
Activity Status: Resolved

Region Code: 09  
Programmatic ID: AIR CASCA0000603700079  
Facility Registry ID: 110000475263  
Air Operating Status Code: OPR  
Default Air Classification Code: MAJ  
Air Program: State Implementation Plan for National Primary and Secondary Ambient Air Quality Standards  
Activity Date: Not reported  
Activity Status Date: 1996-04-12 00:00:00  
Activity Group: Case File  
Activity Type: Case File  
Activity Status: Resolved

Region Code: 09  
Programmatic ID: AIR CASCA0000603700079  
Facility Registry ID: 110000475263  
Air Operating Status Code: OPR  
Default Air Classification Code: MAJ  
Air Program: State Implementation Plan for National Primary and Secondary Ambient Air Quality Standards  
Activity Date: Not reported  
Activity Status Date: 1996-07-17 00:00:00  
Activity Group: Case File  
Activity Type: Case File  
Activity Status: Resolved

Region Code: 09  
Programmatic ID: AIR CASCA0000603700079  
Facility Registry ID: 110000475263  
Air Operating Status Code: OPR  
Default Air Classification Code: MAJ  
Air Program: State Implementation Plan for National Primary and Secondary Ambient Air Quality Standards  
Activity Date: Not reported  
Activity Status Date: 1997-03-20 00:00:00  
Activity Group: Case File  
Activity Type: Case File  
Activity Status: Resolved

Region Code: 09  
Programmatic ID: AIR CASCA0000603700079  
Facility Registry ID: 110000475263  
Air Operating Status Code: OPR  
Default Air Classification Code: MAJ  
Air Program: State Implementation Plan for National Primary and Secondary Ambient Air Quality Standards  
Activity Date: Not reported  
Activity Status Date: 1997-05-13 00:00:00  
Activity Group: Case File  
Activity Type: Case File  
Activity Status: Resolved



Map ID  
Direction  
Distance  
Elevation

MAP FINDINGS

Site

Database(s)

EDR ID Number  
EPA ID Number

**TORRANCE REFINING COMPANY LLC (Continued)**

**1000253665**

Region Code: 09  
Programmatic ID: AIR CASCA0000603700079  
Facility Registry ID: 110000475263  
Air Operating Status Code: OPR  
Default Air Classification Code: MAJ  
Air Program: State Implementation Plan for National Primary and Secondary Ambient Air Quality Standards  
Activity Date: Not reported  
Activity Status Date: 1998-02-26 00:00:00  
Activity Group: Case File  
Activity Type: Case File  
Activity Status: Resolved

Region Code: 09  
Programmatic ID: AIR CASCA0000603700079  
Facility Registry ID: 110000475263  
Air Operating Status Code: OPR  
Default Air Classification Code: MAJ  
Air Program: State Implementation Plan for National Primary and Secondary Ambient Air Quality Standards  
Activity Date: Not reported  
Activity Status Date: 1998-04-15 00:00:00  
Activity Group: Case File  
Activity Type: Case File  
Activity Status: Resolved

Region Code: 09  
Programmatic ID: AIR CASCA0000603700079  
Facility Registry ID: 110000475263  
Air Operating Status Code: OPR  
Default Air Classification Code: MAJ  
Air Program: State Implementation Plan for National Primary and Secondary Ambient Air Quality Standards  
Activity Date: Not reported  
Activity Status Date: 1999-03-03 00:00:00  
Activity Group: Case File  
Activity Type: Case File  
Activity Status: Resolved

Region Code: 09  
Programmatic ID: AIR CASCA0000603700079  
Facility Registry ID: 110000475263  
Air Operating Status Code: OPR  
Default Air Classification Code: MAJ  
Air Program: State Implementation Plan for National Primary and Secondary Ambient Air Quality Standards  
Activity Date: Not reported  
Activity Status Date: 2000-07-14 00:00:00  
Activity Group: Case File  
Activity Type: Case File  
Activity Status: Resolved

Region Code: 09  
Programmatic ID: AIR CASCA0000603700079  
Facility Registry ID: 110000475263  
Air Operating Status Code: OPR  
Default Air Classification Code: MAJ  
Air Program: State Implementation Plan for National Primary and Secondary Ambient Air Quality Standards  
Activity Date: Not reported  
Activity Status Date: 2002-11-01 00:00:00  
Activity Group: Case File

Map ID  
Direction  
Distance  
Elevation

MAP FINDINGS

Site

Database(s)

EDR ID Number  
EPA ID Number

**TORRANCE REFINING COMPANY LLC (Continued)**

**1000253665**

Activity Type: Case File  
Activity Status: Resolved

Region Code: 09  
Programmatic ID: AIR CASCA0000603700079  
Facility Registry ID: 110000475263  
Air Operating Status Code: OPR  
Default Air Classification Code: MAJ  
Air Program: State Implementation Plan for National Primary and Secondary Ambient Air Quality Standards  
Activity Date: Not reported  
Activity Status Date: 2003-03-06 00:00:00  
Activity Group: Case File  
Activity Type: Case File  
Activity Status: Resolved

Region Code: 09  
Programmatic ID: AIR CASCA0000603700079  
Facility Registry ID: 110000475263  
Air Operating Status Code: OPR  
Default Air Classification Code: MAJ  
Air Program: State Implementation Plan for National Primary and Secondary Ambient Air Quality Standards  
Activity Date: Not reported  
Activity Status Date: 2005-09-27 00:00:00  
Activity Group: Case File  
Activity Type: Case File  
Activity Status: Resolved

Region Code: 09  
Programmatic ID: AIR CASCA0000603700079  
Facility Registry ID: 110000475263  
Air Operating Status Code: OPR  
Default Air Classification Code: MAJ  
Air Program: State Implementation Plan for National Primary and Secondary Ambient Air Quality Standards  
Activity Date: Not reported  
Activity Status Date: 2005-12-13 00:00:00  
Activity Group: Case File  
Activity Type: Case File  
Activity Status: Resolved

Region Code: 09  
Programmatic ID: AIR CASCA0000603700079  
Facility Registry ID: 110000475263  
Air Operating Status Code: OPR  
Default Air Classification Code: MAJ  
Air Program: State Implementation Plan for National Primary and Secondary Ambient Air Quality Standards  
Activity Date: Not reported  
Activity Status Date: 2007-04-02 00:00:00  
Activity Group: Case File  
Activity Type: Case File  
Activity Status: Resolved

Region Code: 09  
Programmatic ID: AIR CASCA0000603700079  
Facility Registry ID: 110000475263  
Air Operating Status Code: OPR  
Default Air Classification Code: MAJ  
Air Program: State Implementation Plan for National Primary and Secondary Ambient Air Quality Standards

Map ID  
Direction  
Distance  
Elevation

MAP FINDINGS

Site

Database(s)

EDR ID Number  
EPA ID Number

**TORRANCE REFINING COMPANY LLC (Continued)**

**1000253665**

Activity Date: Not reported  
Activity Status Date: 2007-04-20 00:00:00  
Activity Group: Case File  
Activity Type: Case File  
Activity Status: Resolved

Region Code: 09  
Programmatic ID: AIR CASCA0000603700079  
Facility Registry ID: 110000475263  
Air Operating Status Code: OPR  
Default Air Classification Code: MAJ  
Air Program: State Implementation Plan for National Primary and Secondary Ambient Air Quality Standards  
Activity Date: Not reported  
Activity Status Date: 2007-08-28 00:00:00  
Activity Group: Case File  
Activity Type: Case File  
Activity Status: Resolved

Region Code: 09  
Programmatic ID: AIR CASCA0000603700079  
Facility Registry ID: 110000475263  
Air Operating Status Code: OPR  
Default Air Classification Code: MAJ  
Air Program: State Implementation Plan for National Primary and Secondary Ambient Air Quality Standards  
Activity Date: Not reported  
Activity Status Date: 2008-06-03 00:00:00  
Activity Group: Case File  
Activity Type: Case File  
Activity Status: Resolved

Region Code: 09  
Programmatic ID: AIR CASCA0000603700079  
Facility Registry ID: 110000475263  
Air Operating Status Code: OPR  
Default Air Classification Code: MAJ  
Air Program: State Implementation Plan for National Primary and Secondary Ambient Air Quality Standards  
Activity Date: Not reported  
Activity Status Date: 2009-03-04 00:00:00  
Activity Group: Case File  
Activity Type: Case File  
Activity Status: Resolved

Region Code: 09  
Programmatic ID: AIR CASCA0000603700079  
Facility Registry ID: 110000475263  
Air Operating Status Code: OPR  
Default Air Classification Code: MAJ  
Air Program: State Implementation Plan for National Primary and Secondary Ambient Air Quality Standards  
Activity Date: Not reported  
Activity Status Date: 2010-03-12 00:00:00  
Activity Group: Case File  
Activity Type: Case File  
Activity Status: Resolved

Region Code: 09  
Programmatic ID: AIR CASCA0000603700079  
Facility Registry ID: 110000475263

Map ID  
Direction  
Distance  
Elevation

MAP FINDINGS

Site

Database(s)

EDR ID Number  
EPA ID Number

**TORRANCE REFINING COMPANY LLC (Continued)**

**1000253665**

Air Operating Status Code: OPR  
Default Air Classification Code: MAJ  
Air Program: State Implementation Plan for National Primary and Secondary Ambient Air Quality Standards  
Activity Date: Not reported  
Activity Status Date: 2010-05-04 00:00:00  
Activity Group: Case File  
Activity Type: Case File  
Activity Status: Resolved

Region Code: 09  
Programmatic ID: AIR CASCA0000603700079  
Facility Registry ID: 110000475263  
Air Operating Status Code: OPR  
Default Air Classification Code: MAJ  
Air Program: State Implementation Plan for National Primary and Secondary Ambient Air Quality Standards  
Activity Date: Not reported  
Activity Status Date: 2010-05-14 00:00:00  
Activity Group: Case File  
Activity Type: Case File  
Activity Status: Resolved

Region Code: 09  
Programmatic ID: AIR CASCA0000603700079  
Facility Registry ID: 110000475263  
Air Operating Status Code: OPR  
Default Air Classification Code: MAJ  
Air Program: State Implementation Plan for National Primary and Secondary Ambient Air Quality Standards  
Activity Date: Not reported  
Activity Status Date: 2011-01-20 00:00:00  
Activity Group: Case File  
Activity Type: Case File  
Activity Status: Resolved

Region Code: 09  
Programmatic ID: AIR CASCA0000603700079  
Facility Registry ID: 110000475263  
Air Operating Status Code: OPR  
Default Air Classification Code: MAJ  
Air Program: State Implementation Plan for National Primary and Secondary Ambient Air Quality Standards  
Activity Date: Not reported  
Activity Status Date: 2013-07-16 00:00:00  
Activity Group: Case File  
Activity Type: Case File  
Activity Status: Resolved

Region Code: 09  
Programmatic ID: AIR CASCA0000603700079  
Facility Registry ID: 110000475263  
Air Operating Status Code: OPR  
Default Air Classification Code: MAJ  
Air Program: State Implementation Plan for National Primary and Secondary Ambient Air Quality Standards  
Activity Date: Not reported  
Activity Status Date: 2014-05-21 00:00:00  
Activity Group: Case File  
Activity Type: Case File  
Activity Status: Resolved

Map ID  
Direction  
Distance  
Elevation

MAP FINDINGS

Site

Database(s)

EDR ID Number  
EPA ID Number

**TORRANCE REFINING COMPANY LLC (Continued)**

**1000253665**

Region Code: 09  
Programmatic ID: AIR CASCA0000603700079  
Facility Registry ID: 110000475263  
Air Operating Status Code: OPR  
Default Air Classification Code: MAJ  
Air Program: State Implementation Plan for National Primary and Secondary Ambient Air Quality Standards  
Activity Date: 2000-03-15 00:00:00  
Activity Status Date: Not reported  
Activity Group: Compliance Monitoring  
Activity Type: Information Request  
Activity Status: Not reported

Region Code: 09  
Programmatic ID: AIR CASCA0000603700079  
Facility Registry ID: 110000475263  
Air Operating Status Code: OPR  
Default Air Classification Code: MAJ  
Air Program: State Implementation Plan for National Primary and Secondary Ambient Air Quality Standards  
Activity Date: 1975-11-06 00:00:00  
Activity Status Date: Not reported  
Activity Group: Compliance Monitoring  
Activity Type: Inspection/Evaluation  
Activity Status: Not reported

Region Code: 09  
Programmatic ID: AIR CASCA0000603700079  
Facility Registry ID: 110000475263  
Air Operating Status Code: OPR  
Default Air Classification Code: MAJ  
Air Program: State Implementation Plan for National Primary and Secondary Ambient Air Quality Standards  
Activity Date: 1977-09-13 00:00:00  
Activity Status Date: Not reported  
Activity Group: Compliance Monitoring  
Activity Type: Inspection/Evaluation  
Activity Status: Not reported

Region Code: 09  
Programmatic ID: AIR CASCA0000603700079  
Facility Registry ID: 110000475263  
Air Operating Status Code: OPR  
Default Air Classification Code: MAJ  
Air Program: State Implementation Plan for National Primary and Secondary Ambient Air Quality Standards  
Activity Date: 1978-03-23 00:00:00  
Activity Status Date: Not reported  
Activity Group: Compliance Monitoring  
Activity Type: Inspection/Evaluation  
Activity Status: Not reported

Region Code: 09  
Programmatic ID: AIR CASCA0000603700079  
Facility Registry ID: 110000475263  
Air Operating Status Code: OPR  
Default Air Classification Code: MAJ  
Air Program: State Implementation Plan for National Primary and Secondary Ambient Air Quality Standards  
Activity Date: 1978-07-06 00:00:00  
Activity Status Date: Not reported  
Activity Group: Compliance Monitoring

Map ID  
Direction  
Distance  
Elevation

MAP FINDINGS

Site

Database(s)

EDR ID Number  
EPA ID Number

**TORRANCE REFINING COMPANY LLC (Continued)**

**1000253665**

Activity Type:	Inspection/Evaluation
Activity Status:	Not reported
Region Code:	09
Programmatic ID:	AIR CASCA0000603700079
Facility Registry ID:	110000475263
Air Operating Status Code:	OPR
Default Air Classification Code:	MAJ
Air Program:	State Implementation Plan for National Primary and Secondary Ambient Air Quality Standards
Activity Date:	1978-12-14 00:00:00
Activity Status Date:	Not reported
Activity Group:	Compliance Monitoring
Activity Type:	Inspection/Evaluation
Activity Status:	Not reported
Region Code:	09
Programmatic ID:	AIR CASCA0000603700079
Facility Registry ID:	110000475263
Air Operating Status Code:	OPR
Default Air Classification Code:	MAJ
Air Program:	State Implementation Plan for National Primary and Secondary Ambient Air Quality Standards
Activity Date:	1979-03-30 00:00:00
Activity Status Date:	Not reported
Activity Group:	Compliance Monitoring
Activity Type:	Inspection/Evaluation
Activity Status:	Not reported
Region Code:	09
Programmatic ID:	AIR CASCA0000603700079
Facility Registry ID:	110000475263
Air Operating Status Code:	OPR
Default Air Classification Code:	MAJ
Air Program:	State Implementation Plan for National Primary and Secondary Ambient Air Quality Standards
Activity Date:	1979-06-13 00:00:00
Activity Status Date:	Not reported
Activity Group:	Compliance Monitoring
Activity Type:	Inspection/Evaluation
Activity Status:	Not reported
Region Code:	09
Programmatic ID:	AIR CASCA0000603700079
Facility Registry ID:	110000475263
Air Operating Status Code:	OPR
Default Air Classification Code:	MAJ
Air Program:	State Implementation Plan for National Primary and Secondary Ambient Air Quality Standards
Activity Date:	1979-09-27 00:00:00
Activity Status Date:	Not reported
Activity Group:	Compliance Monitoring
Activity Type:	Inspection/Evaluation
Activity Status:	Not reported
Region Code:	09
Programmatic ID:	AIR CASCA0000603700079
Facility Registry ID:	110000475263
Air Operating Status Code:	OPR
Default Air Classification Code:	MAJ
Air Program:	State Implementation Plan for National Primary and Secondary Ambient Air Quality Standards

Map ID  
Direction  
Distance  
Elevation

MAP FINDINGS

Site

Database(s)

EDR ID Number  
EPA ID Number

**TORRANCE REFINING COMPANY LLC (Continued)**

**1000253665**

Activity Date: 1979-12-18 00:00:00  
Activity Status Date: Not reported  
Activity Group: Compliance Monitoring  
Activity Type: Inspection/Evaluation  
Activity Status: Not reported

Region Code: 09  
Programmatic ID: AIR CASCA0000603700079  
Facility Registry ID: 110000475263  
Air Operating Status Code: OPR  
Default Air Classification Code: MAJ  
Air Program: State Implementation Plan for National Primary and Secondary Ambient Air Quality Standards  
Activity Date: 1980-05-29 00:00:00  
Activity Status Date: Not reported  
Activity Group: Compliance Monitoring  
Activity Type: Inspection/Evaluation  
Activity Status: Not reported

Region Code: 09  
Programmatic ID: AIR CASCA0000603700079  
Facility Registry ID: 110000475263  
Air Operating Status Code: OPR  
Default Air Classification Code: MAJ  
Air Program: State Implementation Plan for National Primary and Secondary Ambient Air Quality Standards  
Activity Date: 1980-09-26 00:00:00  
Activity Status Date: Not reported  
Activity Group: Compliance Monitoring  
Activity Type: Inspection/Evaluation  
Activity Status: Not reported

Region Code: 09  
Programmatic ID: AIR CASCA0000603700079  
Facility Registry ID: 110000475263  
Air Operating Status Code: OPR  
Default Air Classification Code: MAJ  
Air Program: State Implementation Plan for National Primary and Secondary Ambient Air Quality Standards  
Activity Date: 1980-12-19 00:00:00  
Activity Status Date: Not reported  
Activity Group: Compliance Monitoring  
Activity Type: Inspection/Evaluation  
Activity Status: Not reported

Region Code: 09  
Programmatic ID: AIR CASCA0000603700079  
Facility Registry ID: 110000475263  
Air Operating Status Code: OPR  
Default Air Classification Code: MAJ  
Air Program: State Implementation Plan for National Primary and Secondary Ambient Air Quality Standards  
Activity Date: 1981-03-18 00:00:00  
Activity Status Date: Not reported  
Activity Group: Compliance Monitoring  
Activity Type: Inspection/Evaluation  
Activity Status: Not reported

Region Code: 09  
Programmatic ID: AIR CASCA0000603700079  
Facility Registry ID: 110000475263

Map ID  
Direction  
Distance  
Elevation

MAP FINDINGS

Site

Database(s)

EDR ID Number  
EPA ID Number

**TORRANCE REFINING COMPANY LLC (Continued)**

**1000253665**

Air Operating Status Code: OPR  
Default Air Classification Code: MAJ  
Air Program: State Implementation Plan for National Primary and Secondary Ambient Air Quality Standards  
Activity Date: 1981-06-10 00:00:00  
Activity Status Date: Not reported  
Activity Group: Compliance Monitoring  
Activity Type: Inspection/Evaluation  
Activity Status: Not reported

Region Code: 09  
Programmatic ID: AIR CASCA0000603700079  
Facility Registry ID: 110000475263  
Air Operating Status Code: OPR  
Default Air Classification Code: MAJ  
Air Program: State Implementation Plan for National Primary and Secondary Ambient Air Quality Standards  
Activity Date: 1981-09-09 00:00:00  
Activity Status Date: Not reported  
Activity Group: Compliance Monitoring  
Activity Type: Inspection/Evaluation  
Activity Status: Not reported

Region Code: 09  
Programmatic ID: AIR CASCA0000603700079  
Facility Registry ID: 110000475263  
Air Operating Status Code: OPR  
Default Air Classification Code: MAJ  
Air Program: State Implementation Plan for National Primary and Secondary Ambient Air Quality Standards  
Activity Date: 1981-12-18 00:00:00  
Activity Status Date: Not reported  
Activity Group: Compliance Monitoring  
Activity Type: Inspection/Evaluation  
Activity Status: Not reported

Region Code: 09  
Programmatic ID: AIR CASCA0000603700079  
Facility Registry ID: 110000475263  
Air Operating Status Code: OPR  
Default Air Classification Code: MAJ  
Air Program: State Implementation Plan for National Primary and Secondary Ambient Air Quality Standards  
Activity Date: 1982-03-16 00:00:00  
Activity Status Date: Not reported  
Activity Group: Compliance Monitoring  
Activity Type: Inspection/Evaluation  
Activity Status: Not reported

Region Code: 09  
Programmatic ID: AIR CASCA0000603700079  
Facility Registry ID: 110000475263  
Air Operating Status Code: OPR  
Default Air Classification Code: MAJ  
Air Program: State Implementation Plan for National Primary and Secondary Ambient Air Quality Standards  
Activity Date: 1982-05-13 00:00:00  
Activity Status Date: Not reported  
Activity Group: Compliance Monitoring  
Activity Type: Inspection/Evaluation  
Activity Status: Not reported



Map ID  
Direction  
Distance  
Elevation

MAP FINDINGS

Site

Database(s)

EDR ID Number  
EPA ID Number

**TORRANCE REFINING COMPANY LLC (Continued)**

**1000253665**

Region Code: 09  
Programmatic ID: AIR CASCA0000603700079  
Facility Registry ID: 110000475263  
Air Operating Status Code: OPR  
Default Air Classification Code: MAJ  
Air Program: State Implementation Plan for National Primary and Secondary Ambient Air Quality Standards  
Activity Date: 1983-03-14 00:00:00  
Activity Status Date: Not reported  
Activity Group: Compliance Monitoring  
Activity Type: Inspection/Evaluation  
Activity Status: Not reported

Region Code: 09  
Programmatic ID: AIR CASCA0000603700079  
Facility Registry ID: 110000475263  
Air Operating Status Code: OPR  
Default Air Classification Code: MAJ  
Air Program: State Implementation Plan for National Primary and Secondary Ambient Air Quality Standards  
Activity Date: 1983-11-03 00:00:00  
Activity Status Date: Not reported  
Activity Group: Compliance Monitoring  
Activity Type: Inspection/Evaluation  
Activity Status: Not reported

Region Code: 09  
Programmatic ID: AIR CASCA0000603700079  
Facility Registry ID: 110000475263  
Air Operating Status Code: OPR  
Default Air Classification Code: MAJ  
Air Program: State Implementation Plan for National Primary and Secondary Ambient Air Quality Standards  
Activity Date: 1984-09-21 00:00:00  
Activity Status Date: Not reported  
Activity Group: Compliance Monitoring  
Activity Type: Inspection/Evaluation  
Activity Status: Not reported

Region Code: 09  
Programmatic ID: AIR CASCA0000603700079  
Facility Registry ID: 110000475263  
Air Operating Status Code: OPR  
Default Air Classification Code: MAJ  
Air Program: State Implementation Plan for National Primary and Secondary Ambient Air Quality Standards  
Activity Date: 1984-12-12 00:00:00  
Activity Status Date: Not reported  
Activity Group: Compliance Monitoring  
Activity Type: Inspection/Evaluation  
Activity Status: Not reported

Region Code: 09  
Programmatic ID: AIR CASCA0000603700079  
Facility Registry ID: 110000475263  
Air Operating Status Code: OPR  
Default Air Classification Code: MAJ  
Air Program: State Implementation Plan for National Primary and Secondary Ambient Air Quality Standards  
Activity Date: 1985-02-07 00:00:00  
Activity Status Date: Not reported  
Activity Group: Compliance Monitoring

Map ID  
Direction  
Distance  
Elevation

MAP FINDINGS

Site

Database(s)

EDR ID Number  
EPA ID Number

**TORRANCE REFINING COMPANY LLC (Continued)**

**1000253665**

Activity Type: Inspection/Evaluation  
Activity Status: Not reported

Region Code: 09  
Programmatic ID: AIR CASCA0000603700079  
Facility Registry ID: 110000475263  
Air Operating Status Code: OPR  
Default Air Classification Code: MAJ  
Air Program: State Implementation Plan for National Primary and Secondary Ambient Air Quality Standards  
Activity Date: 1985-11-26 00:00:00  
Activity Status Date: Not reported  
Activity Group: Compliance Monitoring  
Activity Type: Inspection/Evaluation  
Activity Status: Not reported

Region Code: 09  
Programmatic ID: AIR CASCA0000603700079  
Facility Registry ID: 110000475263  
Air Operating Status Code: OPR  
Default Air Classification Code: MAJ  
Air Program: State Implementation Plan for National Primary and Secondary Ambient Air Quality Standards  
Activity Date: 1986-03-07 00:00:00  
Activity Status Date: Not reported  
Activity Group: Compliance Monitoring  
Activity Type: Inspection/Evaluation  
Activity Status: Not reported

Region Code: 09  
Programmatic ID: AIR CASCA0000603700079  
Facility Registry ID: 110000475263  
Air Operating Status Code: OPR  
Default Air Classification Code: MAJ  
Air Program: State Implementation Plan for National Primary and Secondary Ambient Air Quality Standards  
Activity Date: 1986-11-14 00:00:00  
Activity Status Date: Not reported  
Activity Group: Compliance Monitoring  
Activity Type: Inspection/Evaluation  
Activity Status: Not reported

Region Code: 09  
Programmatic ID: AIR CASCA0000603700079  
Facility Registry ID: 110000475263  
Air Operating Status Code: OPR  
Default Air Classification Code: MAJ  
Air Program: State Implementation Plan for National Primary and Secondary Ambient Air Quality Standards  
Activity Date: 1987-03-09 00:00:00  
Activity Status Date: Not reported  
Activity Group: Compliance Monitoring  
Activity Type: Inspection/Evaluation  
Activity Status: Not reported

Region Code: 09  
Programmatic ID: AIR CASCA0000603700079  
Facility Registry ID: 110000475263  
Air Operating Status Code: OPR  
Default Air Classification Code: MAJ  
Air Program: State Implementation Plan for National Primary and Secondary Ambient Air Quality Standards

Map ID  
Direction  
Distance  
Elevation

MAP FINDINGS

Site

Database(s)

EDR ID Number  
EPA ID Number

**TORRANCE REFINING COMPANY LLC (Continued)**

**1000253665**

Activity Date: 1987-05-06 00:00:00  
Activity Status Date: Not reported  
Activity Group: Compliance Monitoring  
Activity Type: Inspection/Evaluation  
Activity Status: Not reported

Region Code: 09  
Programmatic ID: AIR CASCA0000603700079  
Facility Registry ID: 110000475263  
Air Operating Status Code: OPR  
Default Air Classification Code: MAJ  
Air Program: State Implementation Plan for National Primary and Secondary Ambient Air Quality Standards  
Activity Date: 1987-10-02 00:00:00  
Activity Status Date: Not reported  
Activity Group: Compliance Monitoring  
Activity Type: Inspection/Evaluation  
Activity Status: Not reported

Region Code: 09  
Programmatic ID: AIR CASCA0000603700079  
Facility Registry ID: 110000475263  
Air Operating Status Code: OPR  
Default Air Classification Code: MAJ  
Air Program: State Implementation Plan for National Primary and Secondary Ambient Air Quality Standards  
Activity Date: 1988-03-25 00:00:00  
Activity Status Date: Not reported  
Activity Group: Compliance Monitoring  
Activity Type: Inspection/Evaluation  
Activity Status: Not reported

Region Code: 09  
Programmatic ID: AIR CASCA0000603700079  
Facility Registry ID: 110000475263  
Air Operating Status Code: OPR  
Default Air Classification Code: MAJ  
Air Program: State Implementation Plan for National Primary and Secondary Ambient Air Quality Standards  
Activity Date: 1988-09-30 00:00:00  
Activity Status Date: Not reported  
Activity Group: Compliance Monitoring  
Activity Type: Inspection/Evaluation  
Activity Status: Not reported

Region Code: 09  
Programmatic ID: AIR CASCA0000603700079  
Facility Registry ID: 110000475263  
Air Operating Status Code: OPR  
Default Air Classification Code: MAJ  
Air Program: State Implementation Plan for National Primary and Secondary Ambient Air Quality Standards  
Activity Date: 1989-03-31 00:00:00  
Activity Status Date: Not reported  
Activity Group: Compliance Monitoring  
Activity Type: Inspection/Evaluation  
Activity Status: Not reported

Region Code: 09  
Programmatic ID: AIR CASCA0000603700079  
Facility Registry ID: 110000475263

Map ID  
Direction  
Distance  
Elevation

MAP FINDINGS

Site

Database(s)

EDR ID Number  
EPA ID Number

**TORRANCE REFINING COMPANY LLC (Continued)**

**1000253665**

Air Operating Status Code: OPR  
Default Air Classification Code: MAJ  
Air Program: State Implementation Plan for National Primary and Secondary Ambient Air Quality Standards  
Activity Date: 1989-06-05 00:00:00  
Activity Status Date: Not reported  
Activity Group: Compliance Monitoring  
Activity Type: Inspection/Evaluation  
Activity Status: Not reported

Region Code: 09  
Programmatic ID: AIR CASCA0000603700079  
Facility Registry ID: 110000475263  
Air Operating Status Code: OPR  
Default Air Classification Code: MAJ  
Air Program: State Implementation Plan for National Primary and Secondary Ambient Air Quality Standards  
Activity Date: 1990-02-07 00:00:00  
Activity Status Date: Not reported  
Activity Group: Compliance Monitoring  
Activity Type: Inspection/Evaluation  
Activity Status: Not reported

Region Code: 09  
Programmatic ID: AIR CASCA0000603700079  
Facility Registry ID: 110000475263  
Air Operating Status Code: OPR  
Default Air Classification Code: MAJ  
Air Program: State Implementation Plan for National Primary and Secondary Ambient Air Quality Standards  
Activity Date: 1991-04-02 00:00:00  
Activity Status Date: Not reported  
Activity Group: Compliance Monitoring  
Activity Type: Inspection/Evaluation  
Activity Status: Not reported

Region Code: 09  
Programmatic ID: AIR CASCA0000603700079  
Facility Registry ID: 110000475263  
Air Operating Status Code: OPR  
Default Air Classification Code: MAJ  
Air Program: State Implementation Plan for National Primary and Secondary Ambient Air Quality Standards  
Activity Date: 1992-09-01 00:00:00  
Activity Status Date: Not reported  
Activity Group: Compliance Monitoring  
Activity Type: Inspection/Evaluation  
Activity Status: Not reported

Region Code: 09  
Programmatic ID: AIR CASCA0000603700079  
Facility Registry ID: 110000475263  
Air Operating Status Code: OPR  
Default Air Classification Code: MAJ  
Air Program: State Implementation Plan for National Primary and Secondary Ambient Air Quality Standards  
Activity Date: 1993-08-31 00:00:00  
Activity Status Date: Not reported  
Activity Group: Compliance Monitoring  
Activity Type: Inspection/Evaluation  
Activity Status: Not reported

Map ID  
Direction  
Distance  
Elevation

MAP FINDINGS

Site

Database(s)

EDR ID Number  
EPA ID Number

**TORRANCE REFINING COMPANY LLC (Continued)**

**1000253665**

Region Code: 09  
Programmatic ID: AIR CASCA0000603700079  
Facility Registry ID: 110000475263  
Air Operating Status Code: OPR  
Default Air Classification Code: MAJ  
Air Program: State Implementation Plan for National Primary and Secondary Ambient Air Quality Standards  
Activity Date: 1996-02-22 00:00:00  
Activity Status Date: Not reported  
Activity Group: Compliance Monitoring  
Activity Type: Inspection/Evaluation  
Activity Status: Not reported

Region Code: 09  
Programmatic ID: AIR CASCA0000603700079  
Facility Registry ID: 110000475263  
Air Operating Status Code: OPR  
Default Air Classification Code: MAJ  
Air Program: State Implementation Plan for National Primary and Secondary Ambient Air Quality Standards  
Activity Date: 1997-02-27 00:00:00  
Activity Status Date: Not reported  
Activity Group: Compliance Monitoring  
Activity Type: Inspection/Evaluation  
Activity Status: Not reported

Region Code: 09  
Programmatic ID: AIR CASCA0000603700079  
Facility Registry ID: 110000475263  
Air Operating Status Code: OPR  
Default Air Classification Code: MAJ  
Air Program: State Implementation Plan for National Primary and Secondary Ambient Air Quality Standards  
Activity Date: 1998-01-13 00:00:00  
Activity Status Date: Not reported  
Activity Group: Compliance Monitoring  
Activity Type: Inspection/Evaluation  
Activity Status: Not reported

Region Code: 09  
Programmatic ID: AIR CASCA0000603700079  
Facility Registry ID: 110000475263  
Air Operating Status Code: OPR  
Default Air Classification Code: MAJ  
Air Program: State Implementation Plan for National Primary and Secondary Ambient Air Quality Standards  
Activity Date: 1999-09-30 00:00:00  
Activity Status Date: Not reported  
Activity Group: Compliance Monitoring  
Activity Type: Inspection/Evaluation  
Activity Status: Not reported

Region Code: 09  
Programmatic ID: AIR CASCA0000603700079  
Facility Registry ID: 110000475263  
Air Operating Status Code: OPR  
Default Air Classification Code: MAJ  
Air Program: State Implementation Plan for National Primary and Secondary Ambient Air Quality Standards  
Activity Date: 2003-09-25 00:00:00  
Activity Status Date: Not reported  
Activity Group: Compliance Monitoring

Map ID  
Direction  
Distance  
Elevation

MAP FINDINGS

Site

Database(s)

EDR ID Number  
EPA ID Number

**TORRANCE REFINING COMPANY LLC (Continued)**

**1000253665**

Activity Type:	Inspection/Evaluation
Activity Status:	Not reported
Region Code:	09
Programmatic ID:	AIR CASCA0000603700079
Facility Registry ID:	110000475263
Air Operating Status Code:	OPR
Default Air Classification Code:	MAJ
Air Program:	State Implementation Plan for National Primary and Secondary Ambient Air Quality Standards
Activity Date:	2005-09-12 00:00:00
Activity Status Date:	Not reported
Activity Group:	Compliance Monitoring
Activity Type:	Inspection/Evaluation
Activity Status:	Not reported
Region Code:	09
Programmatic ID:	AIR CASCA0000603700079
Facility Registry ID:	110000475263
Air Operating Status Code:	OPR
Default Air Classification Code:	MAJ
Air Program:	State Implementation Plan for National Primary and Secondary Ambient Air Quality Standards
Activity Date:	2005-09-24 00:00:00
Activity Status Date:	Not reported
Activity Group:	Compliance Monitoring
Activity Type:	Inspection/Evaluation
Activity Status:	Not reported
Region Code:	09
Programmatic ID:	AIR CASCA0000603700079
Facility Registry ID:	110000475263
Air Operating Status Code:	OPR
Default Air Classification Code:	MAJ
Air Program:	State Implementation Plan for National Primary and Secondary Ambient Air Quality Standards
Activity Date:	2005-09-30 00:00:00
Activity Status Date:	Not reported
Activity Group:	Compliance Monitoring
Activity Type:	Inspection/Evaluation
Activity Status:	Not reported
Region Code:	09
Programmatic ID:	AIR CASCA0000603700079
Facility Registry ID:	110000475263
Air Operating Status Code:	OPR
Default Air Classification Code:	MAJ
Air Program:	State Implementation Plan for National Primary and Secondary Ambient Air Quality Standards
Activity Date:	2006-05-24 00:00:00
Activity Status Date:	Not reported
Activity Group:	Compliance Monitoring
Activity Type:	Inspection/Evaluation
Activity Status:	Not reported
Region Code:	09
Programmatic ID:	AIR CASCA0000603700079
Facility Registry ID:	110000475263
Air Operating Status Code:	OPR
Default Air Classification Code:	MAJ
Air Program:	State Implementation Plan for National Primary and Secondary Ambient Air Quality Standards

Map ID  
Direction  
Distance  
Elevation

MAP FINDINGS

Site

Database(s)

EDR ID Number  
EPA ID Number

**TORRANCE REFINING COMPANY LLC (Continued)**

**1000253665**

Activity Date: 2006-08-25 00:00:00  
Activity Status Date: Not reported  
Activity Group: Compliance Monitoring  
Activity Type: Inspection/Evaluation  
Activity Status: Not reported

Region Code: 09  
Programmatic ID: AIR CASCA0000603700079  
Facility Registry ID: 110000475263  
Air Operating Status Code: OPR  
Default Air Classification Code: MAJ  
Air Program: State Implementation Plan for National Primary and Secondary Ambient Air Quality Standards  
Activity Date: 2007-05-04 00:00:00  
Activity Status Date: Not reported  
Activity Group: Compliance Monitoring  
Activity Type: Inspection/Evaluation  
Activity Status: Not reported

Region Code: 09  
Programmatic ID: AIR CASCA0000603700079  
Facility Registry ID: 110000475263  
Air Operating Status Code: OPR  
Default Air Classification Code: MAJ  
Air Program: State Implementation Plan for National Primary and Secondary Ambient Air Quality Standards  
Activity Date: 2007-08-02 00:00:00  
Activity Status Date: Not reported  
Activity Group: Compliance Monitoring  
Activity Type: Inspection/Evaluation  
Activity Status: Not reported

Region Code: 09  
Programmatic ID: AIR CASCA0000603700079  
Facility Registry ID: 110000475263  
Air Operating Status Code: OPR  
Default Air Classification Code: MAJ  
Air Program: State Implementation Plan for National Primary and Secondary Ambient Air Quality Standards  
Activity Date: 2008-02-06 00:00:00  
Activity Status Date: Not reported  
Activity Group: Compliance Monitoring  
Activity Type: Inspection/Evaluation  
Activity Status: Not reported

Region Code: 09  
Programmatic ID: AIR CASCA0000603700079  
Facility Registry ID: 110000475263  
Air Operating Status Code: OPR  
Default Air Classification Code: MAJ  
Air Program: State Implementation Plan for National Primary and Secondary Ambient Air Quality Standards  
Activity Date: 2008-04-25 00:00:00  
Activity Status Date: Not reported  
Activity Group: Compliance Monitoring  
Activity Type: Inspection/Evaluation  
Activity Status: Not reported

Region Code: 09  
Programmatic ID: AIR CASCA0000603700079  
Facility Registry ID: 110000475263

Map ID  
Direction  
Distance  
Elevation

MAP FINDINGS

Site

Database(s)

EDR ID Number  
EPA ID Number

**TORRANCE REFINING COMPANY LLC (Continued)**

**1000253665**

Air Operating Status Code: OPR  
Default Air Classification Code: MAJ  
Air Program: State Implementation Plan for National Primary and Secondary Ambient Air Quality Standards  
Activity Date: 2008-09-30 00:00:00  
Activity Status Date: Not reported  
Activity Group: Compliance Monitoring  
Activity Type: Inspection/Evaluation  
Activity Status: Not reported

Region Code: 09  
Programmatic ID: AIR CASCA0000603700079  
Facility Registry ID: 110000475263  
Air Operating Status Code: OPR  
Default Air Classification Code: MAJ  
Air Program: State Implementation Plan for National Primary and Secondary Ambient Air Quality Standards  
Activity Date: 2008-11-04 00:00:00  
Activity Status Date: Not reported  
Activity Group: Compliance Monitoring  
Activity Type: Inspection/Evaluation  
Activity Status: Not reported

Region Code: 09  
Programmatic ID: AIR CASCA0000603700079  
Facility Registry ID: 110000475263  
Air Operating Status Code: OPR  
Default Air Classification Code: MAJ  
Air Program: State Implementation Plan for National Primary and Secondary Ambient Air Quality Standards  
Activity Date: 2008-11-06 00:00:00  
Activity Status Date: Not reported  
Activity Group: Compliance Monitoring  
Activity Type: Inspection/Evaluation  
Activity Status: Not reported

Region Code: 09  
Programmatic ID: AIR CASCA0000603700079  
Facility Registry ID: 110000475263  
Air Operating Status Code: OPR  
Default Air Classification Code: MAJ  
Air Program: State Implementation Plan for National Primary and Secondary Ambient Air Quality Standards  
Activity Date: 2008-11-20 00:00:00  
Activity Status Date: Not reported  
Activity Group: Compliance Monitoring  
Activity Type: Inspection/Evaluation  
Activity Status: Not reported

Region Code: 09  
Programmatic ID: AIR CASCA0000603700079  
Facility Registry ID: 110000475263  
Air Operating Status Code: OPR  
Default Air Classification Code: MAJ  
Air Program: State Implementation Plan for National Primary and Secondary Ambient Air Quality Standards  
Activity Date: 2008-12-04 00:00:00  
Activity Status Date: Not reported  
Activity Group: Compliance Monitoring  
Activity Type: Inspection/Evaluation  
Activity Status: Not reported



Map ID  
Direction  
Distance  
Elevation

MAP FINDINGS

Site

Database(s)

EDR ID Number  
EPA ID Number

**TORRANCE REFINING COMPANY LLC (Continued)**

**1000253665**

Region Code: 09  
Programmatic ID: AIR CASCA0000603700079  
Facility Registry ID: 110000475263  
Air Operating Status Code: OPR  
Default Air Classification Code: MAJ  
Air Program: State Implementation Plan for National Primary and Secondary Ambient Air Quality Standards  
Activity Date: 2008-12-10 00:00:00  
Activity Status Date: Not reported  
Activity Group: Compliance Monitoring  
Activity Type: Inspection/Evaluation  
Activity Status: Not reported

Region Code: 09  
Programmatic ID: AIR CASCA0000603700079  
Facility Registry ID: 110000475263  
Air Operating Status Code: OPR  
Default Air Classification Code: MAJ  
Air Program: State Implementation Plan for National Primary and Secondary Ambient Air Quality Standards  
Activity Date: 2008-12-15 00:00:00  
Activity Status Date: Not reported  
Activity Group: Compliance Monitoring  
Activity Type: Inspection/Evaluation  
Activity Status: Not reported

Region Code: 09  
Programmatic ID: AIR CASCA0000603700079  
Facility Registry ID: 110000475263  
Air Operating Status Code: OPR  
Default Air Classification Code: MAJ  
Air Program: State Implementation Plan for National Primary and Secondary Ambient Air Quality Standards  
Activity Date: 2009-01-09 00:00:00  
Activity Status Date: Not reported  
Activity Group: Compliance Monitoring  
Activity Type: Inspection/Evaluation  
Activity Status: Not reported

Region Code: 09  
Programmatic ID: AIR CASCA0000603700079  
Facility Registry ID: 110000475263  
Air Operating Status Code: OPR  
Default Air Classification Code: MAJ  
Air Program: State Implementation Plan for National Primary and Secondary Ambient Air Quality Standards  
Activity Date: 2009-01-15 00:00:00  
Activity Status Date: Not reported  
Activity Group: Compliance Monitoring  
Activity Type: Inspection/Evaluation  
Activity Status: Not reported

Region Code: 09  
Programmatic ID: AIR CASCA0000603700079  
Facility Registry ID: 110000475263  
Air Operating Status Code: OPR  
Default Air Classification Code: MAJ  
Air Program: State Implementation Plan for National Primary and Secondary Ambient Air Quality Standards  
Activity Date: 2009-03-13 00:00:00  
Activity Status Date: Not reported  
Activity Group: Compliance Monitoring

Map ID  
Direction  
Distance  
Elevation

MAP FINDINGS

Site

Database(s)

EDR ID Number  
EPA ID Number

**TORRANCE REFINING COMPANY LLC (Continued)**

**1000253665**

Activity Type: Inspection/Evaluation  
Activity Status: Not reported

Region Code: 09  
Programmatic ID: AIR CASCA0000603700079  
Facility Registry ID: 110000475263  
Air Operating Status Code: OPR  
Default Air Classification Code: MAJ  
Air Program: State Implementation Plan for National Primary and Secondary Ambient Air Quality Standards  
Activity Date: 2009-06-11 00:00:00  
Activity Status Date: Not reported  
Activity Group: Compliance Monitoring  
Activity Type: Inspection/Evaluation  
Activity Status: Not reported

Region Code: 09  
Programmatic ID: AIR CASCA0000603700079  
Facility Registry ID: 110000475263  
Air Operating Status Code: OPR  
Default Air Classification Code: MAJ  
Air Program: State Implementation Plan for National Primary and Secondary Ambient Air Quality Standards  
Activity Date: 2009-06-17 00:00:00  
Activity Status Date: Not reported  
Activity Group: Compliance Monitoring  
Activity Type: Inspection/Evaluation  
Activity Status: Not reported

Region Code: 09  
Programmatic ID: AIR CASCA0000603700079  
Facility Registry ID: 110000475263  
Air Operating Status Code: OPR  
Default Air Classification Code: MAJ  
Air Program: State Implementation Plan for National Primary and Secondary Ambient Air Quality Standards  
Activity Date: 2009-08-13 00:00:00  
Activity Status Date: Not reported  
Activity Group: Compliance Monitoring  
Activity Type: Inspection/Evaluation  
Activity Status: Not reported

Region Code: 09  
Programmatic ID: AIR CASCA0000603700079  
Facility Registry ID: 110000475263  
Air Operating Status Code: OPR  
Default Air Classification Code: MAJ  
Air Program: State Implementation Plan for National Primary and Secondary Ambient Air Quality Standards  
Activity Date: 2009-09-23 00:00:00  
Activity Status Date: Not reported  
Activity Group: Compliance Monitoring  
Activity Type: Inspection/Evaluation  
Activity Status: Not reported

Region Code: 09  
Programmatic ID: AIR CASCA0000603700079  
Facility Registry ID: 110000475263  
Air Operating Status Code: OPR  
Default Air Classification Code: MAJ  
Air Program: State Implementation Plan for National Primary and Secondary Ambient Air Quality Standards

Map ID  
Direction  
Distance  
Elevation

MAP FINDINGS

Site

Database(s)

EDR ID Number  
EPA ID Number

**TORRANCE REFINING COMPANY LLC (Continued)**

**1000253665**

Activity Date: 2009-10-07 00:00:00  
Activity Status Date: Not reported  
Activity Group: Compliance Monitoring  
Activity Type: Inspection/Evaluation  
Activity Status: Not reported

Region Code: 09  
Programmatic ID: AIR CASCA0000603700079  
Facility Registry ID: 110000475263  
Air Operating Status Code: OPR  
Default Air Classification Code: MAJ  
Air Program: State Implementation Plan for National Primary and Secondary Ambient Air Quality Standards  
Activity Date: 2009-10-15 00:00:00  
Activity Status Date: Not reported  
Activity Group: Compliance Monitoring  
Activity Type: Inspection/Evaluation  
Activity Status: Not reported

Region Code: 09  
Programmatic ID: AIR CASCA0000603700079  
Facility Registry ID: 110000475263  
Air Operating Status Code: OPR  
Default Air Classification Code: MAJ  
Air Program: State Implementation Plan for National Primary and Secondary Ambient Air Quality Standards  
Activity Date: 2009-10-27 00:00:00  
Activity Status Date: Not reported  
Activity Group: Compliance Monitoring  
Activity Type: Inspection/Evaluation  
Activity Status: Not reported

Region Code: 09  
Programmatic ID: AIR CASCA0000603700079  
Facility Registry ID: 110000475263  
Air Operating Status Code: OPR  
Default Air Classification Code: MAJ  
Air Program: State Implementation Plan for National Primary and Secondary Ambient Air Quality Standards  
Activity Date: 2009-10-29 00:00:00  
Activity Status Date: Not reported  
Activity Group: Compliance Monitoring  
Activity Type: Inspection/Evaluation  
Activity Status: Not reported

Region Code: 09  
Programmatic ID: AIR CASCA0000603700079  
Facility Registry ID: 110000475263  
Air Operating Status Code: OPR  
Default Air Classification Code: MAJ  
Air Program: State Implementation Plan for National Primary and Secondary Ambient Air Quality Standards  
Activity Date: 2009-11-04 00:00:00  
Activity Status Date: Not reported  
Activity Group: Compliance Monitoring  
Activity Type: Inspection/Evaluation  
Activity Status: Not reported

Region Code: 09  
Programmatic ID: AIR CASCA0000603700079  
Facility Registry ID: 110000475263

Map ID  
Direction  
Distance  
Elevation

MAP FINDINGS

Site

Database(s)

EDR ID Number  
EPA ID Number

**TORRANCE REFINING COMPANY LLC (Continued)**

**1000253665**

Air Operating Status Code: OPR  
Default Air Classification Code: MAJ  
Air Program: State Implementation Plan for National Primary and Secondary Ambient Air Quality Standards  
Activity Date: 2009-11-10 00:00:00  
Activity Status Date: Not reported  
Activity Group: Compliance Monitoring  
Activity Type: Inspection/Evaluation  
Activity Status: Not reported

Region Code: 09  
Programmatic ID: AIR CASCA0000603700079  
Facility Registry ID: 110000475263  
Air Operating Status Code: OPR  
Default Air Classification Code: MAJ  
Air Program: State Implementation Plan for National Primary and Secondary Ambient Air Quality Standards  
Activity Date: 2009-12-09 00:00:00  
Activity Status Date: Not reported  
Activity Group: Compliance Monitoring  
Activity Type: Inspection/Evaluation  
Activity Status: Not reported

Region Code: 09  
Programmatic ID: AIR CASCA0000603700079  
Facility Registry ID: 110000475263  
Air Operating Status Code: OPR  
Default Air Classification Code: MAJ  
Air Program: State Implementation Plan for National Primary and Secondary Ambient Air Quality Standards  
Activity Date: 2009-12-17 00:00:00  
Activity Status Date: Not reported  
Activity Group: Compliance Monitoring  
Activity Type: Inspection/Evaluation  
Activity Status: Not reported

Region Code: 09  
Programmatic ID: AIR CASCA0000603700079  
Facility Registry ID: 110000475263  
Air Operating Status Code: OPR  
Default Air Classification Code: MAJ  
Air Program: State Implementation Plan for National Primary and Secondary Ambient Air Quality Standards  
Activity Date: 2009-12-23 00:00:00  
Activity Status Date: Not reported  
Activity Group: Compliance Monitoring  
Activity Type: Inspection/Evaluation  
Activity Status: Not reported

Region Code: 09  
Programmatic ID: AIR CASCA0000603700079  
Facility Registry ID: 110000475263  
Air Operating Status Code: OPR  
Default Air Classification Code: MAJ  
Air Program: State Implementation Plan for National Primary and Secondary Ambient Air Quality Standards  
Activity Date: 2010-01-12 00:00:00  
Activity Status Date: Not reported  
Activity Group: Compliance Monitoring  
Activity Type: Inspection/Evaluation  
Activity Status: Not reported

Map ID  
Direction  
Distance  
Elevation

MAP FINDINGS

Site

Database(s)

EDR ID Number  
EPA ID Number

**TORRANCE REFINING COMPANY LLC (Continued)**

**1000253665**

Region Code: 09  
Programmatic ID: AIR CASCA0000603700079  
Facility Registry ID: 110000475263  
Air Operating Status Code: OPR  
Default Air Classification Code: MAJ  
Air Program: State Implementation Plan for National Primary and Secondary Ambient Air Quality Standards  
Activity Date: 2010-01-20 00:00:00  
Activity Status Date: Not reported  
Activity Group: Compliance Monitoring  
Activity Type: Inspection/Evaluation  
Activity Status: Not reported

Region Code: 09  
Programmatic ID: AIR CASCA0000603700079  
Facility Registry ID: 110000475263  
Air Operating Status Code: OPR  
Default Air Classification Code: MAJ  
Air Program: State Implementation Plan for National Primary and Secondary Ambient Air Quality Standards  
Activity Date: 2010-01-21 00:00:00  
Activity Status Date: Not reported  
Activity Group: Compliance Monitoring  
Activity Type: Inspection/Evaluation  
Activity Status: Not reported

Region Code: 09  
Programmatic ID: AIR CASCA0000603700079  
Facility Registry ID: 110000475263  
Air Operating Status Code: OPR  
Default Air Classification Code: MAJ  
Air Program: State Implementation Plan for National Primary and Secondary Ambient Air Quality Standards  
Activity Date: 2010-02-02 00:00:00  
Activity Status Date: Not reported  
Activity Group: Compliance Monitoring  
Activity Type: Inspection/Evaluation  
Activity Status: Not reported

Region Code: 09  
Programmatic ID: AIR CASCA0000603700079  
Facility Registry ID: 110000475263  
Air Operating Status Code: OPR  
Default Air Classification Code: MAJ  
Air Program: State Implementation Plan for National Primary and Secondary Ambient Air Quality Standards  
Activity Date: 2010-02-09 00:00:00  
Activity Status Date: Not reported  
Activity Group: Compliance Monitoring  
Activity Type: Inspection/Evaluation  
Activity Status: Not reported

Region Code: 09  
Programmatic ID: AIR CASCA0000603700079  
Facility Registry ID: 110000475263  
Air Operating Status Code: OPR  
Default Air Classification Code: MAJ  
Air Program: State Implementation Plan for National Primary and Secondary Ambient Air Quality Standards  
Activity Date: 2010-02-11 00:00:00  
Activity Status Date: Not reported  
Activity Group: Compliance Monitoring

Map ID  
Direction  
Distance  
Elevation

MAP FINDINGS

Site

Database(s)

EDR ID Number  
EPA ID Number

**TORRANCE REFINING COMPANY LLC (Continued)**

**1000253665**

Activity Type: Inspection/Evaluation  
Activity Status: Not reported

Region Code: 09  
Programmatic ID: AIR CASCA0000603700079  
Facility Registry ID: 110000475263  
Air Operating Status Code: OPR  
Default Air Classification Code: MAJ  
Air Program: State Implementation Plan for National Primary and Secondary Ambient Air Quality Standards  
Activity Date: 2010-03-09 00:00:00  
Activity Status Date: Not reported  
Activity Group: Compliance Monitoring  
Activity Type: Inspection/Evaluation  
Activity Status: Not reported

Region Code: 09  
Programmatic ID: AIR CASCA0000603700079  
Facility Registry ID: 110000475263  
Air Operating Status Code: OPR  
Default Air Classification Code: MAJ  
Air Program: State Implementation Plan for National Primary and Secondary Ambient Air Quality Standards  
Activity Date: 2010-03-11 00:00:00  
Activity Status Date: Not reported  
Activity Group: Compliance Monitoring  
Activity Type: Inspection/Evaluation  
Activity Status: Not reported

Region Code: 09  
Programmatic ID: AIR CASCA0000603700079  
Facility Registry ID: 110000475263  
Air Operating Status Code: OPR  
Default Air Classification Code: MAJ  
Air Program: State Implementation Plan for National Primary and Secondary Ambient Air Quality Standards  
Activity Date: 2010-03-17 00:00:00  
Activity Status Date: Not reported  
Activity Group: Compliance Monitoring  
Activity Type: Inspection/Evaluation  
Activity Status: Not reported

Region Code: 09  
Programmatic ID: AIR CASCA0000603700079  
Facility Registry ID: 110000475263  
Air Operating Status Code: OPR  
Default Air Classification Code: MAJ  
Air Program: State Implementation Plan for National Primary and Secondary Ambient Air Quality Standards  
Activity Date: 2010-03-24 00:00:00  
Activity Status Date: Not reported  
Activity Group: Compliance Monitoring  
Activity Type: Inspection/Evaluation  
Activity Status: Not reported

Region Code: 09  
Programmatic ID: AIR CASCA0000603700079  
Facility Registry ID: 110000475263  
Air Operating Status Code: OPR  
Default Air Classification Code: MAJ  
Air Program: State Implementation Plan for National Primary and Secondary Ambient Air Quality Standards

Map ID  
Direction  
Distance  
Elevation

MAP FINDINGS

Site

Database(s)

EDR ID Number  
EPA ID Number

**TORRANCE REFINING COMPANY LLC (Continued)**

**1000253665**

Activity Date: 2010-04-14 00:00:00  
Activity Status Date: Not reported  
Activity Group: Compliance Monitoring  
Activity Type: Inspection/Evaluation  
Activity Status: Not reported

Region Code: 09  
Programmatic ID: AIR CASCA0000603700079  
Facility Registry ID: 110000475263  
Air Operating Status Code: OPR  
Default Air Classification Code: MAJ  
Air Program: State Implementation Plan for National Primary and Secondary Ambient Air Quality Standards  
Activity Date: 2010-04-21 00:00:00  
Activity Status Date: Not reported  
Activity Group: Compliance Monitoring  
Activity Type: Inspection/Evaluation  
Activity Status: Not reported

Region Code: 09  
Programmatic ID: AIR CASCA0000603700079  
Facility Registry ID: 110000475263  
Air Operating Status Code: OPR  
Default Air Classification Code: MAJ  
Air Program: State Implementation Plan for National Primary and Secondary Ambient Air Quality Standards  
Activity Date: 2010-04-27 00:00:00  
Activity Status Date: Not reported  
Activity Group: Compliance Monitoring  
Activity Type: Inspection/Evaluation  
Activity Status: Not reported

Region Code: 09  
Programmatic ID: AIR CASCA0000603700079  
Facility Registry ID: 110000475263  
Air Operating Status Code: OPR  
Default Air Classification Code: MAJ  
Air Program: State Implementation Plan for National Primary and Secondary Ambient Air Quality Standards  
Activity Date: 2010-04-29 00:00:00  
Activity Status Date: Not reported  
Activity Group: Compliance Monitoring  
Activity Type: Inspection/Evaluation  
Activity Status: Not reported

Region Code: 09  
Programmatic ID: AIR CASCA0000603700079  
Facility Registry ID: 110000475263  
Air Operating Status Code: OPR  
Default Air Classification Code: MAJ  
Air Program: State Implementation Plan for National Primary and Secondary Ambient Air Quality Standards  
Activity Date: 2010-05-10 00:00:00  
Activity Status Date: Not reported  
Activity Group: Compliance Monitoring  
Activity Type: Inspection/Evaluation  
Activity Status: Not reported

Region Code: 09  
Programmatic ID: AIR CASCA0000603700079  
Facility Registry ID: 110000475263

Map ID  
Direction  
Distance  
Elevation

MAP FINDINGS

Site

Database(s)

EDR ID Number  
EPA ID Number

**TORRANCE REFINING COMPANY LLC (Continued)**

**1000253665**

Air Operating Status Code: OPR  
Default Air Classification Code: MAJ  
Air Program: State Implementation Plan for National Primary and Secondary Ambient Air Quality Standards  
Activity Date: 2010-05-11 00:00:00  
Activity Status Date: Not reported  
Activity Group: Compliance Monitoring  
Activity Type: Inspection/Evaluation  
Activity Status: Not reported

Region Code: 09  
Programmatic ID: AIR CASCA0000603700079  
Facility Registry ID: 110000475263  
Air Operating Status Code: OPR  
Default Air Classification Code: MAJ  
Air Program: State Implementation Plan for National Primary and Secondary Ambient Air Quality Standards  
Activity Date: 2010-05-13 00:00:00  
Activity Status Date: Not reported  
Activity Group: Compliance Monitoring  
Activity Type: Inspection/Evaluation  
Activity Status: Not reported

Region Code: 09  
Programmatic ID: AIR CASCA0000603700079  
Facility Registry ID: 110000475263  
Air Operating Status Code: OPR  
Default Air Classification Code: MAJ  
Air Program: State Implementation Plan for National Primary and Secondary Ambient Air Quality Standards  
Activity Date: 2010-05-20 00:00:00  
Activity Status Date: Not reported  
Activity Group: Compliance Monitoring  
Activity Type: Inspection/Evaluation  
Activity Status: Not reported

Region Code: 09  
Programmatic ID: AIR CASCA0000603700079  
Facility Registry ID: 110000475263  
Air Operating Status Code: OPR  
Default Air Classification Code: MAJ  
Air Program: State Implementation Plan for National Primary and Secondary Ambient Air Quality Standards  
Activity Date: 2010-05-25 00:00:00  
Activity Status Date: Not reported  
Activity Group: Compliance Monitoring  
Activity Type: Inspection/Evaluation  
Activity Status: Not reported

Region Code: 09  
Programmatic ID: AIR CASCA0000603700079  
Facility Registry ID: 110000475263  
Air Operating Status Code: OPR  
Default Air Classification Code: MAJ  
Air Program: State Implementation Plan for National Primary and Secondary Ambient Air Quality Standards  
Activity Date: 2010-06-02 00:00:00  
Activity Status Date: Not reported  
Activity Group: Compliance Monitoring  
Activity Type: Inspection/Evaluation  
Activity Status: Not reported



Map ID  
Direction  
Distance  
Elevation

MAP FINDINGS

Site

Database(s)

EDR ID Number  
EPA ID Number

**TORRANCE REFINING COMPANY LLC (Continued)**

**1000253665**

Region Code: 09  
Programmatic ID: AIR CASCA0000603700079  
Facility Registry ID: 110000475263  
Air Operating Status Code: OPR  
Default Air Classification Code: MAJ  
Air Program: State Implementation Plan for National Primary and Secondary Ambient Air Quality Standards  
Activity Date: 2010-06-09 00:00:00  
Activity Status Date: Not reported  
Activity Group: Compliance Monitoring  
Activity Type: Inspection/Evaluation  
Activity Status: Not reported

Region Code: 09  
Programmatic ID: AIR CASCA0000603700079  
Facility Registry ID: 110000475263  
Air Operating Status Code: OPR  
Default Air Classification Code: MAJ  
Air Program: State Implementation Plan for National Primary and Secondary Ambient Air Quality Standards  
Activity Date: 2010-06-11 00:00:00  
Activity Status Date: Not reported  
Activity Group: Compliance Monitoring  
Activity Type: Inspection/Evaluation  
Activity Status: Not reported

Region Code: 09  
Programmatic ID: AIR CASCA0000603700079  
Facility Registry ID: 110000475263  
Air Operating Status Code: OPR  
Default Air Classification Code: MAJ  
Air Program: State Implementation Plan for National Primary and Secondary Ambient Air Quality Standards  
Activity Date: 2010-06-17 00:00:00  
Activity Status Date: Not reported  
Activity Group: Compliance Monitoring  
Activity Type: Inspection/Evaluation  
Activity Status: Not reported

Region Code: 09  
Programmatic ID: AIR CASCA0000603700079  
Facility Registry ID: 110000475263  
Air Operating Status Code: OPR  
Default Air Classification Code: MAJ  
Air Program: State Implementation Plan for National Primary and Secondary Ambient Air Quality Standards  
Activity Date: 2010-06-18 00:00:00  
Activity Status Date: Not reported  
Activity Group: Compliance Monitoring  
Activity Type: Inspection/Evaluation  
Activity Status: Not reported

Region Code: 09  
Programmatic ID: AIR CASCA0000603700079  
Facility Registry ID: 110000475263  
Air Operating Status Code: OPR  
Default Air Classification Code: MAJ  
Air Program: State Implementation Plan for National Primary and Secondary Ambient Air Quality Standards  
Activity Date: 2010-06-22 00:00:00  
Activity Status Date: Not reported  
Activity Group: Compliance Monitoring

Map ID  
Direction  
Distance  
Elevation

MAP FINDINGS

Site

Database(s)

EDR ID Number  
EPA ID Number

**TORRANCE REFINING COMPANY LLC (Continued)**

**1000253665**

Activity Type: Inspection/Evaluation  
Activity Status: Not reported

Region Code: 09  
Programmatic ID: AIR CASCA0000603700079  
Facility Registry ID: 110000475263  
Air Operating Status Code: OPR  
Default Air Classification Code: MAJ  
Air Program: State Implementation Plan for National Primary and Secondary Ambient Air Quality Standards  
Activity Date: 2010-06-24 00:00:00  
Activity Status Date: Not reported  
Activity Group: Compliance Monitoring  
Activity Type: Inspection/Evaluation  
Activity Status: Not reported

Region Code: 09  
Programmatic ID: AIR CASCA0000603700079  
Facility Registry ID: 110000475263  
Air Operating Status Code: OPR  
Default Air Classification Code: MAJ  
Air Program: State Implementation Plan for National Primary and Secondary Ambient Air Quality Standards  
Activity Date: 2010-06-28 00:00:00  
Activity Status Date: Not reported  
Activity Group: Compliance Monitoring  
Activity Type: Inspection/Evaluation  
Activity Status: Not reported

Region Code: 09  
Programmatic ID: AIR CASCA0000603700079  
Facility Registry ID: 110000475263  
Air Operating Status Code: OPR  
Default Air Classification Code: MAJ  
Air Program: State Implementation Plan for National Primary and Secondary Ambient Air Quality Standards  
Activity Date: 2010-06-30 00:00:00  
Activity Status Date: Not reported  
Activity Group: Compliance Monitoring  
Activity Type: Inspection/Evaluation  
Activity Status: Not reported

Region Code: 09  
Programmatic ID: AIR CASCA0000603700079  
Facility Registry ID: 110000475263  
Air Operating Status Code: OPR  
Default Air Classification Code: MAJ  
Air Program: State Implementation Plan for National Primary and Secondary Ambient Air Quality Standards  
Activity Date: 2010-07-13 00:00:00  
Activity Status Date: Not reported  
Activity Group: Compliance Monitoring  
Activity Type: Inspection/Evaluation  
Activity Status: Not reported

Region Code: 09  
Programmatic ID: AIR CASCA0000603700079  
Facility Registry ID: 110000475263  
Air Operating Status Code: OPR  
Default Air Classification Code: MAJ  
Air Program: State Implementation Plan for National Primary and Secondary Ambient Air Quality Standards

Map ID  
Direction  
Distance  
Elevation

MAP FINDINGS

Site

Database(s)

EDR ID Number  
EPA ID Number

**TORRANCE REFINING COMPANY LLC (Continued)**

**1000253665**

Activity Date: 2010-07-15 00:00:00  
Activity Status Date: Not reported  
Activity Group: Compliance Monitoring  
Activity Type: Inspection/Evaluation  
Activity Status: Not reported

Region Code: 09  
Programmatic ID: AIR CASCA0000603700079  
Facility Registry ID: 110000475263  
Air Operating Status Code: OPR  
Default Air Classification Code: MAJ  
Air Program: State Implementation Plan for National Primary and Secondary Ambient Air Quality Standards  
Activity Date: 2010-07-27 00:00:00  
Activity Status Date: Not reported  
Activity Group: Compliance Monitoring  
Activity Type: Inspection/Evaluation  
Activity Status: Not reported

Region Code: 09  
Programmatic ID: AIR CASCA0000603700079  
Facility Registry ID: 110000475263  
Air Operating Status Code: OPR  
Default Air Classification Code: MAJ  
Air Program: State Implementation Plan for National Primary and Secondary Ambient Air Quality Standards  
Activity Date: 2010-07-29 00:00:00  
Activity Status Date: Not reported  
Activity Group: Compliance Monitoring  
Activity Type: Inspection/Evaluation  
Activity Status: Not reported

Region Code: 09  
Programmatic ID: AIR CASCA0000603700079  
Facility Registry ID: 110000475263  
Air Operating Status Code: OPR  
Default Air Classification Code: MAJ  
Air Program: State Implementation Plan for National Primary and Secondary Ambient Air Quality Standards  
Activity Date: 2010-08-04 00:00:00  
Activity Status Date: Not reported  
Activity Group: Compliance Monitoring  
Activity Type: Inspection/Evaluation  
Activity Status: Not reported

Region Code: 09  
Programmatic ID: AIR CASCA0000603700079  
Facility Registry ID: 110000475263  
Air Operating Status Code: OPR  
Default Air Classification Code: MAJ  
Air Program: State Implementation Plan for National Primary and Secondary Ambient Air Quality Standards  
Activity Date: 2010-08-19 00:00:00  
Activity Status Date: Not reported  
Activity Group: Compliance Monitoring  
Activity Type: Inspection/Evaluation  
Activity Status: Not reported

Region Code: 09  
Programmatic ID: AIR CASCA0000603700079  
Facility Registry ID: 110000475263

Map ID  
Direction  
Distance  
Elevation

MAP FINDINGS

Site

Database(s)

EDR ID Number  
EPA ID Number

**TORRANCE REFINING COMPANY LLC (Continued)**

**1000253665**

Air Operating Status Code: OPR  
Default Air Classification Code: MAJ  
Air Program: State Implementation Plan for National Primary and Secondary Ambient Air Quality Standards  
Activity Date: 2010-09-15 00:00:00  
Activity Status Date: Not reported  
Activity Group: Compliance Monitoring  
Activity Type: Inspection/Evaluation  
Activity Status: Not reported

Region Code: 09  
Programmatic ID: AIR CASCA0000603700079  
Facility Registry ID: 110000475263  
Air Operating Status Code: OPR  
Default Air Classification Code: MAJ  
Air Program: State Implementation Plan for National Primary and Secondary Ambient Air Quality Standards  
Activity Date: 2010-09-30 00:00:00  
Activity Status Date: Not reported  
Activity Group: Compliance Monitoring  
Activity Type: Inspection/Evaluation  
Activity Status: Not reported

Region Code: 09  
Programmatic ID: AIR CASCA0000603700079  
Facility Registry ID: 110000475263  
Air Operating Status Code: OPR  
Default Air Classification Code: MAJ  
Air Program: State Implementation Plan for National Primary and Secondary Ambient Air Quality Standards  
Activity Date: 2010-10-11 00:00:00  
Activity Status Date: Not reported  
Activity Group: Compliance Monitoring  
Activity Type: Inspection/Evaluation  
Activity Status: Not reported

Region Code: 09  
Programmatic ID: AIR CASCA0000603700079  
Facility Registry ID: 110000475263  
Air Operating Status Code: OPR  
Default Air Classification Code: MAJ  
Air Program: State Implementation Plan for National Primary and Secondary Ambient Air Quality Standards  
Activity Date: 2010-10-26 00:00:00  
Activity Status Date: Not reported  
Activity Group: Compliance Monitoring  
Activity Type: Inspection/Evaluation  
Activity Status: Not reported

Region Code: 09  
Programmatic ID: AIR CASCA0000603700079  
Facility Registry ID: 110000475263  
Air Operating Status Code: OPR  
Default Air Classification Code: MAJ  
Air Program: State Implementation Plan for National Primary and Secondary Ambient Air Quality Standards  
Activity Date: 2010-10-28 00:00:00  
Activity Status Date: Not reported  
Activity Group: Compliance Monitoring  
Activity Type: Inspection/Evaluation  
Activity Status: Not reported

Map ID  
Direction  
Distance  
Elevation

MAP FINDINGS

Site

Database(s)

EDR ID Number  
EPA ID Number

**TORRANCE REFINING COMPANY LLC (Continued)**

**1000253665**

Region Code: 09  
Programmatic ID: AIR CASCA0000603700079  
Facility Registry ID: 110000475263  
Air Operating Status Code: OPR  
Default Air Classification Code: MAJ  
Air Program: State Implementation Plan for National Primary and Secondary Ambient Air Quality Standards  
Activity Date: 2010-11-09 00:00:00  
Activity Status Date: Not reported  
Activity Group: Compliance Monitoring  
Activity Type: Inspection/Evaluation  
Activity Status: Not reported

Region Code: 09  
Programmatic ID: AIR CASCA0000603700079  
Facility Registry ID: 110000475263  
Air Operating Status Code: OPR  
Default Air Classification Code: MAJ  
Air Program: State Implementation Plan for National Primary and Secondary Ambient Air Quality Standards  
Activity Date: 2010-11-30 00:00:00  
Activity Status Date: Not reported  
Activity Group: Compliance Monitoring  
Activity Type: Inspection/Evaluation  
Activity Status: Not reported

Region Code: 09  
Programmatic ID: AIR CASCA0000603700079  
Facility Registry ID: 110000475263  
Air Operating Status Code: OPR  
Default Air Classification Code: MAJ  
Air Program: State Implementation Plan for National Primary and Secondary Ambient Air Quality Standards  
Activity Date: 2010-12-02 00:00:00  
Activity Status Date: Not reported  
Activity Group: Compliance Monitoring  
Activity Type: Inspection/Evaluation  
Activity Status: Not reported

Region Code: 09  
Programmatic ID: AIR CASCA0000603700079  
Facility Registry ID: 110000475263  
Air Operating Status Code: OPR  
Default Air Classification Code: MAJ  
Air Program: State Implementation Plan for National Primary and Secondary Ambient Air Quality Standards  
Activity Date: 2010-12-07 00:00:00  
Activity Status Date: Not reported  
Activity Group: Compliance Monitoring  
Activity Type: Inspection/Evaluation  
Activity Status: Not reported

Region Code: 09  
Programmatic ID: AIR CASCA0000603700079  
Facility Registry ID: 110000475263  
Air Operating Status Code: OPR  
Default Air Classification Code: MAJ  
Air Program: State Implementation Plan for National Primary and Secondary Ambient Air Quality Standards  
Activity Date: 2010-12-08 00:00:00  
Activity Status Date: Not reported  
Activity Group: Compliance Monitoring

Map ID  
Direction  
Distance  
Elevation

MAP FINDINGS

Site

Database(s)

EDR ID Number  
EPA ID Number

**TORRANCE REFINING COMPANY LLC (Continued)**

**1000253665**

Activity Type: Inspection/Evaluation  
Activity Status: Not reported

Region Code: 09  
Programmatic ID: AIR CASCA0000603700079  
Facility Registry ID: 110000475263  
Air Operating Status Code: OPR  
Default Air Classification Code: MAJ  
Air Program: State Implementation Plan for National Primary and Secondary Ambient Air Quality Standards  
Activity Date: 2010-12-14 00:00:00  
Activity Status Date: Not reported  
Activity Group: Compliance Monitoring  
Activity Type: Inspection/Evaluation  
Activity Status: Not reported

Region Code: 09  
Programmatic ID: AIR CASCA0000603700079  
Facility Registry ID: 110000475263  
Air Operating Status Code: OPR  
Default Air Classification Code: MAJ  
Air Program: State Implementation Plan for National Primary and Secondary Ambient Air Quality Standards  
Activity Date: 2011-01-28 00:00:00  
Activity Status Date: Not reported  
Activity Group: Compliance Monitoring  
Activity Type: Inspection/Evaluation  
Activity Status: Not reported

Region Code: 09  
Programmatic ID: AIR CASCA0000603700079  
Facility Registry ID: 110000475263  
Air Operating Status Code: OPR  
Default Air Classification Code: MAJ  
Air Program: State Implementation Plan for National Primary and Secondary Ambient Air Quality Standards  
Activity Date: 2011-02-09 00:00:00  
Activity Status Date: Not reported  
Activity Group: Compliance Monitoring  
Activity Type: Inspection/Evaluation  
Activity Status: Not reported

Region Code: 09  
Programmatic ID: AIR CASCA0000603700079  
Facility Registry ID: 110000475263  
Air Operating Status Code: OPR  
Default Air Classification Code: MAJ  
Air Program: State Implementation Plan for National Primary and Secondary Ambient Air Quality Standards  
Activity Date: 2011-02-26 00:00:00  
Activity Status Date: Not reported  
Activity Group: Compliance Monitoring  
Activity Type: Inspection/Evaluation  
Activity Status: Not reported

Region Code: 09  
Programmatic ID: AIR CASCA0000603700079  
Facility Registry ID: 110000475263  
Air Operating Status Code: OPR  
Default Air Classification Code: MAJ  
Air Program: State Implementation Plan for National Primary and Secondary Ambient Air Quality Standards

Map ID  
Direction  
Distance  
Elevation

MAP FINDINGS

Site

Database(s)

EDR ID Number  
EPA ID Number

**TORRANCE REFINING COMPANY LLC (Continued)**

**1000253665**

Activity Date: 2011-02-28 00:00:00  
Activity Status Date: Not reported  
Activity Group: Compliance Monitoring  
Activity Type: Inspection/Evaluation  
Activity Status: Not reported

Region Code: 09  
Programmatic ID: AIR CASCA0000603700079  
Facility Registry ID: 110000475263  
Air Operating Status Code: OPR  
Default Air Classification Code: MAJ  
Air Program: State Implementation Plan for National Primary and Secondary Ambient Air Quality Standards  
Activity Date: 2011-03-01 00:00:00  
Activity Status Date: Not reported  
Activity Group: Compliance Monitoring  
Activity Type: Inspection/Evaluation  
Activity Status: Not reported

Region Code: 09  
Programmatic ID: AIR CASCA0000603700079  
Facility Registry ID: 110000475263  
Air Operating Status Code: OPR  
Default Air Classification Code: MAJ  
Air Program: State Implementation Plan for National Primary and Secondary Ambient Air Quality Standards  
Activity Date: 2011-03-09 00:00:00  
Activity Status Date: Not reported  
Activity Group: Compliance Monitoring  
Activity Type: Inspection/Evaluation  
Activity Status: Not reported

Region Code: 09  
Programmatic ID: AIR CASCA0000603700079  
Facility Registry ID: 110000475263  
Air Operating Status Code: OPR  
Default Air Classification Code: MAJ  
Air Program: State Implementation Plan for National Primary and Secondary Ambient Air Quality Standards  
Activity Date: 2011-03-15 00:00:00  
Activity Status Date: Not reported  
Activity Group: Compliance Monitoring  
Activity Type: Inspection/Evaluation  
Activity Status: Not reported

Region Code: 09  
Programmatic ID: AIR CASCA0000603700079  
Facility Registry ID: 110000475263  
Air Operating Status Code: OPR  
Default Air Classification Code: MAJ  
Air Program: State Implementation Plan for National Primary and Secondary Ambient Air Quality Standards  
Activity Date: 2011-03-17 00:00:00  
Activity Status Date: Not reported  
Activity Group: Compliance Monitoring  
Activity Type: Inspection/Evaluation  
Activity Status: Not reported

Region Code: 09  
Programmatic ID: AIR CASCA0000603700079  
Facility Registry ID: 110000475263

Map ID  
Direction  
Distance  
Elevation

MAP FINDINGS

Site

Database(s)

EDR ID Number  
EPA ID Number

**TORRANCE REFINING COMPANY LLC (Continued)**

**1000253665**

Air Operating Status Code: OPR  
Default Air Classification Code: MAJ  
Air Program: State Implementation Plan for National Primary and Secondary Ambient Air Quality Standards  
Activity Date: 2011-04-04 00:00:00  
Activity Status Date: Not reported  
Activity Group: Compliance Monitoring  
Activity Type: Inspection/Evaluation  
Activity Status: Not reported

Region Code: 09  
Programmatic ID: AIR CASCA0000603700079  
Facility Registry ID: 110000475263  
Air Operating Status Code: OPR  
Default Air Classification Code: MAJ  
Air Program: State Implementation Plan for National Primary and Secondary Ambient Air Quality Standards  
Activity Date: 2011-04-05 00:00:00  
Activity Status Date: Not reported  
Activity Group: Compliance Monitoring  
Activity Type: Inspection/Evaluation  
Activity Status: Not reported

Region Code: 09  
Programmatic ID: AIR CASCA0000603700079  
Facility Registry ID: 110000475263  
Air Operating Status Code: OPR  
Default Air Classification Code: MAJ  
Air Program: State Implementation Plan for National Primary and Secondary Ambient Air Quality Standards  
Activity Date: 2011-04-14 00:00:00  
Activity Status Date: Not reported  
Activity Group: Compliance Monitoring  
Activity Type: Inspection/Evaluation  
Activity Status: Not reported

Region Code: 09  
Programmatic ID: AIR CASCA0000603700079  
Facility Registry ID: 110000475263  
Air Operating Status Code: OPR  
Default Air Classification Code: MAJ  
Air Program: State Implementation Plan for National Primary and Secondary Ambient Air Quality Standards  
Activity Date: 2011-04-26 00:00:00  
Activity Status Date: Not reported  
Activity Group: Compliance Monitoring  
Activity Type: Inspection/Evaluation  
Activity Status: Not reported

Region Code: 09  
Programmatic ID: AIR CASCA0000603700079  
Facility Registry ID: 110000475263  
Air Operating Status Code: OPR  
Default Air Classification Code: MAJ  
Air Program: State Implementation Plan for National Primary and Secondary Ambient Air Quality Standards  
Activity Date: 2011-05-12 00:00:00  
Activity Status Date: Not reported  
Activity Group: Compliance Monitoring  
Activity Type: Inspection/Evaluation  
Activity Status: Not reported



Map ID  
Direction  
Distance  
Elevation

MAP FINDINGS

Site

Database(s)

EDR ID Number  
EPA ID Number

**TORRANCE REFINING COMPANY LLC (Continued)**

**1000253665**

Region Code: 09  
Programmatic ID: AIR CASCA0000603700079  
Facility Registry ID: 110000475263  
Air Operating Status Code: OPR  
Default Air Classification Code: MAJ  
Air Program: State Implementation Plan for National Primary and Secondary Ambient Air Quality Standards  
Activity Date: 2011-05-18 00:00:00  
Activity Status Date: Not reported  
Activity Group: Compliance Monitoring  
Activity Type: Inspection/Evaluation  
Activity Status: Not reported

Region Code: 09  
Programmatic ID: AIR CASCA0000603700079  
Facility Registry ID: 110000475263  
Air Operating Status Code: OPR  
Default Air Classification Code: MAJ  
Air Program: State Implementation Plan for National Primary and Secondary Ambient Air Quality Standards  
Activity Date: 2011-06-07 00:00:00  
Activity Status Date: Not reported  
Activity Group: Compliance Monitoring  
Activity Type: Inspection/Evaluation  
Activity Status: Not reported

Region Code: 09  
Programmatic ID: AIR CASCA0000603700079  
Facility Registry ID: 110000475263  
Air Operating Status Code: OPR  
Default Air Classification Code: MAJ  
Air Program: State Implementation Plan for National Primary and Secondary Ambient Air Quality Standards  
Activity Date: 2011-06-08 00:00:00  
Activity Status Date: Not reported  
Activity Group: Compliance Monitoring  
Activity Type: Inspection/Evaluation  
Activity Status: Not reported

Region Code: 09  
Programmatic ID: AIR CASCA0000603700079  
Facility Registry ID: 110000475263  
Air Operating Status Code: OPR  
Default Air Classification Code: MAJ  
Air Program: State Implementation Plan for National Primary and Secondary Ambient Air Quality Standards  
Activity Date: 2011-06-09 00:00:00  
Activity Status Date: Not reported  
Activity Group: Compliance Monitoring  
Activity Type: Inspection/Evaluation  
Activity Status: Not reported

Region Code: 09  
Programmatic ID: AIR CASCA0000603700079  
Facility Registry ID: 110000475263  
Air Operating Status Code: OPR  
Default Air Classification Code: MAJ  
Air Program: State Implementation Plan for National Primary and Secondary Ambient Air Quality Standards  
Activity Date: 2011-06-14 00:00:00  
Activity Status Date: Not reported  
Activity Group: Compliance Monitoring

Map ID  
Direction  
Distance  
Elevation

MAP FINDINGS

Site

Database(s)

EDR ID Number  
EPA ID Number

**TORRANCE REFINING COMPANY LLC (Continued)**

**1000253665**

Activity Type: Inspection/Evaluation  
Activity Status: Not reported

Region Code: 09  
Programmatic ID: AIR CASCA0000603700079  
Facility Registry ID: 110000475263  
Air Operating Status Code: OPR  
Default Air Classification Code: MAJ  
Air Program: State Implementation Plan for National Primary and Secondary Ambient Air Quality Standards  
Activity Date: 2011-06-16 00:00:00  
Activity Status Date: Not reported  
Activity Group: Compliance Monitoring  
Activity Type: Inspection/Evaluation  
Activity Status: Not reported

Region Code: 09  
Programmatic ID: AIR CASCA0000603700079  
Facility Registry ID: 110000475263  
Air Operating Status Code: OPR  
Default Air Classification Code: MAJ  
Air Program: State Implementation Plan for National Primary and Secondary Ambient Air Quality Standards  
Activity Date: 2011-06-23 00:00:00  
Activity Status Date: Not reported  
Activity Group: Compliance Monitoring  
Activity Type: Inspection/Evaluation  
Activity Status: Not reported

Region Code: 09  
Programmatic ID: AIR CASCA0000603700079  
Facility Registry ID: 110000475263  
Air Operating Status Code: OPR  
Default Air Classification Code: MAJ  
Air Program: State Implementation Plan for National Primary and Secondary Ambient Air Quality Standards  
Activity Date: 2011-06-27 00:00:00  
Activity Status Date: Not reported  
Activity Group: Compliance Monitoring  
Activity Type: Inspection/Evaluation  
Activity Status: Not reported

Region Code: 09  
Programmatic ID: AIR CASCA0000603700079  
Facility Registry ID: 110000475263  
Air Operating Status Code: OPR  
Default Air Classification Code: MAJ  
Air Program: State Implementation Plan for National Primary and Secondary Ambient Air Quality Standards  
Activity Date: 2011-07-01 00:00:00  
Activity Status Date: Not reported  
Activity Group: Compliance Monitoring  
Activity Type: Inspection/Evaluation  
Activity Status: Not reported

Region Code: 09  
Programmatic ID: AIR CASCA0000603700079  
Facility Registry ID: 110000475263  
Air Operating Status Code: OPR  
Default Air Classification Code: MAJ  
Air Program: State Implementation Plan for National Primary and Secondary Ambient Air Quality Standards

Map ID  
Direction  
Distance  
Elevation

MAP FINDINGS

Site

Database(s)

EDR ID Number  
EPA ID Number

**TORRANCE REFINING COMPANY LLC (Continued)**

**1000253665**

Activity Date: 2011-07-14 00:00:00  
Activity Status Date: Not reported  
Activity Group: Compliance Monitoring  
Activity Type: Inspection/Evaluation  
Activity Status: Not reported

Region Code: 09  
Programmatic ID: AIR CASCA0000603700079  
Facility Registry ID: 110000475263  
Air Operating Status Code: OPR  
Default Air Classification Code: MAJ  
Air Program: State Implementation Plan for National Primary and Secondary Ambient Air Quality Standards  
Activity Date: 2011-07-15 00:00:00  
Activity Status Date: Not reported  
Activity Group: Compliance Monitoring  
Activity Type: Inspection/Evaluation  
Activity Status: Not reported

Region Code: 09  
Programmatic ID: AIR CASCA0000603700079  
Facility Registry ID: 110000475263  
Air Operating Status Code: OPR  
Default Air Classification Code: MAJ  
Air Program: State Implementation Plan for National Primary and Secondary Ambient Air Quality Standards  
Activity Date: 2011-07-20 00:00:00  
Activity Status Date: Not reported  
Activity Group: Compliance Monitoring  
Activity Type: Inspection/Evaluation  
Activity Status: Not reported

Region Code: 09  
Programmatic ID: AIR CASCA0000603700079  
Facility Registry ID: 110000475263  
Air Operating Status Code: OPR  
Default Air Classification Code: MAJ  
Air Program: State Implementation Plan for National Primary and Secondary Ambient Air Quality Standards  
Activity Date: 2011-07-25 00:00:00  
Activity Status Date: Not reported  
Activity Group: Compliance Monitoring  
Activity Type: Inspection/Evaluation  
Activity Status: Not reported

Region Code: 09  
Programmatic ID: AIR CASCA0000603700079  
Facility Registry ID: 110000475263  
Air Operating Status Code: OPR  
Default Air Classification Code: MAJ  
Air Program: State Implementation Plan for National Primary and Secondary Ambient Air Quality Standards  
Activity Date: 2011-07-26 00:00:00  
Activity Status Date: Not reported  
Activity Group: Compliance Monitoring  
Activity Type: Inspection/Evaluation  
Activity Status: Not reported

Region Code: 09  
Programmatic ID: AIR CASCA0000603700079  
Facility Registry ID: 110000475263

Map ID  
Direction  
Distance  
Elevation

MAP FINDINGS

Site

Database(s)

EDR ID Number  
EPA ID Number

**TORRANCE REFINING COMPANY LLC (Continued)**

**1000253665**

Air Operating Status Code: OPR  
Default Air Classification Code: MAJ  
Air Program: State Implementation Plan for National Primary and Secondary Ambient Air Quality Standards  
Activity Date: 2011-07-27 00:00:00  
Activity Status Date: Not reported  
Activity Group: Compliance Monitoring  
Activity Type: Inspection/Evaluation  
Activity Status: Not reported

Region Code: 09  
Programmatic ID: AIR CASCA0000603700079  
Facility Registry ID: 110000475263  
Air Operating Status Code: OPR  
Default Air Classification Code: MAJ  
Air Program: State Implementation Plan for National Primary and Secondary Ambient Air Quality Standards  
Activity Date: 2011-07-28 00:00:00  
Activity Status Date: Not reported  
Activity Group: Compliance Monitoring  
Activity Type: Inspection/Evaluation  
Activity Status: Not reported

Region Code: 09  
Programmatic ID: AIR CASCA0000603700079  
Facility Registry ID: 110000475263  
Air Operating Status Code: OPR  
Default Air Classification Code: MAJ  
Air Program: State Implementation Plan for National Primary and Secondary Ambient Air Quality Standards  
Activity Date: 2011-09-13 00:00:00  
Activity Status Date: Not reported  
Activity Group: Compliance Monitoring  
Activity Type: Inspection/Evaluation  
Activity Status: Not reported

Region Code: 09  
Programmatic ID: AIR CASCA0000603700079  
Facility Registry ID: 110000475263  
Air Operating Status Code: OPR  
Default Air Classification Code: MAJ  
Air Program: State Implementation Plan for National Primary and Secondary Ambient Air Quality Standards  
Activity Date: 2011-09-14 00:00:00  
Activity Status Date: Not reported  
Activity Group: Compliance Monitoring  
Activity Type: Inspection/Evaluation  
Activity Status: Not reported

Region Code: 09  
Programmatic ID: AIR CASCA0000603700079  
Facility Registry ID: 110000475263  
Air Operating Status Code: OPR  
Default Air Classification Code: MAJ  
Air Program: State Implementation Plan for National Primary and Secondary Ambient Air Quality Standards  
Activity Date: 2011-09-15 00:00:00  
Activity Status Date: Not reported  
Activity Group: Compliance Monitoring  
Activity Type: Inspection/Evaluation  
Activity Status: Not reported

Map ID  
Direction  
Distance  
Elevation

MAP FINDINGS

Site

Database(s)

EDR ID Number  
EPA ID Number

**TORRANCE REFINING COMPANY LLC (Continued)**

**1000253665**

Region Code: 09  
Programmatic ID: AIR CASCA0000603700079  
Facility Registry ID: 110000475263  
Air Operating Status Code: OPR  
Default Air Classification Code: MAJ  
Air Program: State Implementation Plan for National Primary and Secondary Ambient Air Quality Standards  
Activity Date: 2011-09-19 00:00:00  
Activity Status Date: Not reported  
Activity Group: Compliance Monitoring  
Activity Type: Inspection/Evaluation  
Activity Status: Not reported

Region Code: 09  
Programmatic ID: AIR CASCA0000603700079  
Facility Registry ID: 110000475263  
Air Operating Status Code: OPR  
Default Air Classification Code: MAJ  
Air Program: State Implementation Plan for National Primary and Secondary Ambient Air Quality Standards  
Activity Date: 2011-09-20 00:00:00  
Activity Status Date: Not reported  
Activity Group: Compliance Monitoring  
Activity Type: Inspection/Evaluation  
Activity Status: Not reported

Region Code: 09  
Programmatic ID: AIR CASCA0000603700079  
Facility Registry ID: 110000475263  
Air Operating Status Code: OPR  
Default Air Classification Code: MAJ  
Air Program: State Implementation Plan for National Primary and Secondary Ambient Air Quality Standards  
Activity Date: 2011-09-21 00:00:00  
Activity Status Date: Not reported  
Activity Group: Compliance Monitoring  
Activity Type: Inspection/Evaluation  
Activity Status: Not reported

Region Code: 09  
Programmatic ID: AIR CASCA0000603700079  
Facility Registry ID: 110000475263  
Air Operating Status Code: OPR  
Default Air Classification Code: MAJ  
Air Program: State Implementation Plan for National Primary and Secondary Ambient Air Quality Standards  
Activity Date: 2011-09-22 00:00:00  
Activity Status Date: Not reported  
Activity Group: Compliance Monitoring  
Activity Type: Inspection/Evaluation  
Activity Status: Not reported

Region Code: 09  
Programmatic ID: AIR CASCA0000603700079  
Facility Registry ID: 110000475263  
Air Operating Status Code: OPR  
Default Air Classification Code: MAJ  
Air Program: State Implementation Plan for National Primary and Secondary Ambient Air Quality Standards  
Activity Date: 2011-09-27 00:00:00  
Activity Status Date: Not reported  
Activity Group: Compliance Monitoring

Map ID  
Direction  
Distance  
Elevation

MAP FINDINGS

Site

Database(s)

EDR ID Number  
EPA ID Number

**TORRANCE REFINING COMPANY LLC (Continued)**

**1000253665**

Activity Type: Inspection/Evaluation  
Activity Status: Not reported

Region Code: 09  
Programmatic ID: AIR CASCA0000603700079  
Facility Registry ID: 110000475263  
Air Operating Status Code: OPR  
Default Air Classification Code: MAJ  
Air Program: State Implementation Plan for National Primary and Secondary Ambient Air Quality Standards  
Activity Date: 2011-10-05 00:00:00  
Activity Status Date: Not reported  
Activity Group: Compliance Monitoring  
Activity Type: Inspection/Evaluation  
Activity Status: Not reported

Region Code: 09  
Programmatic ID: AIR CASCA0000603700079  
Facility Registry ID: 110000475263  
Air Operating Status Code: OPR  
Default Air Classification Code: MAJ  
Air Program: State Implementation Plan for National Primary and Secondary Ambient Air Quality Standards  
Activity Date: 2011-10-26 00:00:00  
Activity Status Date: Not reported  
Activity Group: Compliance Monitoring  
Activity Type: Inspection/Evaluation  
Activity Status: Not reported

Region Code: 09  
Programmatic ID: AIR CASCA0000603700079  
Facility Registry ID: 110000475263  
Air Operating Status Code: OPR  
Default Air Classification Code: MAJ  
Air Program: State Implementation Plan for National Primary and Secondary Ambient Air Quality Standards  
Activity Date: 2011-10-31 00:00:00  
Activity Status Date: Not reported  
Activity Group: Compliance Monitoring  
Activity Type: Inspection/Evaluation  
Activity Status: Not reported

Region Code: 09  
Programmatic ID: AIR CASCA0000603700079  
Facility Registry ID: 110000475263  
Air Operating Status Code: OPR  
Default Air Classification Code: MAJ  
Air Program: State Implementation Plan for National Primary and Secondary Ambient Air Quality Standards  
Activity Date: 2011-11-02 00:00:00  
Activity Status Date: Not reported  
Activity Group: Compliance Monitoring  
Activity Type: Inspection/Evaluation  
Activity Status: Not reported

Region Code: 09  
Programmatic ID: AIR CASCA0000603700079  
Facility Registry ID: 110000475263  
Air Operating Status Code: OPR  
Default Air Classification Code: MAJ  
Air Program: State Implementation Plan for National Primary and Secondary Ambient Air Quality Standards

Map ID  
Direction  
Distance  
Elevation

MAP FINDINGS

Site

Database(s)

EDR ID Number  
EPA ID Number

**TORRANCE REFINING COMPANY LLC (Continued)**

**1000253665**

Activity Date: 2011-11-03 00:00:00  
Activity Status Date: Not reported  
Activity Group: Compliance Monitoring  
Activity Type: Inspection/Evaluation  
Activity Status: Not reported

Region Code: 09  
Programmatic ID: AIR CASCA0000603700079  
Facility Registry ID: 110000475263  
Air Operating Status Code: OPR  
Default Air Classification Code: MAJ  
Air Program: State Implementation Plan for National Primary and Secondary Ambient Air Quality Standards  
Activity Date: 2011-11-16 00:00:00  
Activity Status Date: Not reported  
Activity Group: Compliance Monitoring  
Activity Type: Inspection/Evaluation  
Activity Status: Not reported

Region Code: 09  
Programmatic ID: AIR CASCA0000603700079  
Facility Registry ID: 110000475263  
Air Operating Status Code: OPR  
Default Air Classification Code: MAJ  
Air Program: State Implementation Plan for National Primary and Secondary Ambient Air Quality Standards  
Activity Date: 2011-11-29 00:00:00  
Activity Status Date: Not reported  
Activity Group: Compliance Monitoring  
Activity Type: Inspection/Evaluation  
Activity Status: Not reported

Region Code: 09  
Programmatic ID: AIR CASCA0000603700079  
Facility Registry ID: 110000475263  
Air Operating Status Code: OPR  
Default Air Classification Code: MAJ  
Air Program: State Implementation Plan for National Primary and Secondary Ambient Air Quality Standards  
Activity Date: 2011-11-30 00:00:00  
Activity Status Date: Not reported  
Activity Group: Compliance Monitoring  
Activity Type: Inspection/Evaluation  
Activity Status: Not reported

Region Code: 09  
Programmatic ID: AIR CASCA0000603700079  
Facility Registry ID: 110000475263  
Air Operating Status Code: OPR  
Default Air Classification Code: MAJ  
Air Program: State Implementation Plan for National Primary and Secondary Ambient Air Quality Standards  
Activity Date: 2011-12-02 00:00:00  
Activity Status Date: Not reported  
Activity Group: Compliance Monitoring  
Activity Type: Inspection/Evaluation  
Activity Status: Not reported

Region Code: 09  
Programmatic ID: AIR CASCA0000603700079  
Facility Registry ID: 110000475263

Map ID  
Direction  
Distance  
Elevation

MAP FINDINGS

Site

Database(s)

EDR ID Number  
EPA ID Number

**TORRANCE REFINING COMPANY LLC (Continued)**

**1000253665**

Air Operating Status Code: OPR  
Default Air Classification Code: MAJ  
Air Program: State Implementation Plan for National Primary and Secondary Ambient Air Quality Standards  
Activity Date: 2012-01-20 00:00:00  
Activity Status Date: Not reported  
Activity Group: Compliance Monitoring  
Activity Type: Inspection/Evaluation  
Activity Status: Not reported

Region Code: 09  
Programmatic ID: AIR CASCA0000603700079  
Facility Registry ID: 110000475263  
Air Operating Status Code: OPR  
Default Air Classification Code: MAJ  
Air Program: State Implementation Plan for National Primary and Secondary Ambient Air Quality Standards  
Activity Date: 2012-02-08 00:00:00  
Activity Status Date: Not reported  
Activity Group: Compliance Monitoring  
Activity Type: Inspection/Evaluation  
Activity Status: Not reported

Region Code: 09  
Programmatic ID: AIR CASCA0000603700079  
Facility Registry ID: 110000475263  
Air Operating Status Code: OPR  
Default Air Classification Code: MAJ  
Air Program: State Implementation Plan for National Primary and Secondary Ambient Air Quality Standards  
Activity Date: 2012-03-01 00:00:00  
Activity Status Date: Not reported  
Activity Group: Compliance Monitoring  
Activity Type: Inspection/Evaluation  
Activity Status: Not reported

Region Code: 09  
Programmatic ID: AIR CASCA0000603700079  
Facility Registry ID: 110000475263  
Air Operating Status Code: OPR  
Default Air Classification Code: MAJ  
Air Program: State Implementation Plan for National Primary and Secondary Ambient Air Quality Standards  
Activity Date: 2012-03-07 00:00:00  
Activity Status Date: Not reported  
Activity Group: Compliance Monitoring  
Activity Type: Inspection/Evaluation  
Activity Status: Not reported

Region Code: 09  
Programmatic ID: AIR CASCA0000603700079  
Facility Registry ID: 110000475263  
Air Operating Status Code: OPR  
Default Air Classification Code: MAJ  
Air Program: State Implementation Plan for National Primary and Secondary Ambient Air Quality Standards  
Activity Date: 2012-03-14 00:00:00  
Activity Status Date: Not reported  
Activity Group: Compliance Monitoring  
Activity Type: Inspection/Evaluation  
Activity Status: Not reported



Map ID  
Direction  
Distance  
Elevation

MAP FINDINGS

Site

Database(s)

EDR ID Number  
EPA ID Number

**TORRANCE REFINING COMPANY LLC (Continued)**

**1000253665**

Region Code: 09  
Programmatic ID: AIR CASCA0000603700079  
Facility Registry ID: 110000475263  
Air Operating Status Code: OPR  
Default Air Classification Code: MAJ  
Air Program: State Implementation Plan for National Primary and Secondary Ambient Air Quality Standards  
Activity Date: 2012-04-03 00:00:00  
Activity Status Date: Not reported  
Activity Group: Compliance Monitoring  
Activity Type: Inspection/Evaluation  
Activity Status: Not reported

Region Code: 09  
Programmatic ID: AIR CASCA0000603700079  
Facility Registry ID: 110000475263  
Air Operating Status Code: OPR  
Default Air Classification Code: MAJ  
Air Program: State Implementation Plan for National Primary and Secondary Ambient Air Quality Standards  
Activity Date: 2012-04-12 00:00:00  
Activity Status Date: Not reported  
Activity Group: Compliance Monitoring  
Activity Type: Inspection/Evaluation  
Activity Status: Not reported

Region Code: 09  
Programmatic ID: AIR CASCA0000603700079  
Facility Registry ID: 110000475263  
Air Operating Status Code: OPR  
Default Air Classification Code: MAJ  
Air Program: State Implementation Plan for National Primary and Secondary Ambient Air Quality Standards  
Activity Date: 2012-04-18 00:00:00  
Activity Status Date: Not reported  
Activity Group: Compliance Monitoring  
Activity Type: Inspection/Evaluation  
Activity Status: Not reported

Region Code: 09  
Programmatic ID: AIR CASCA0000603700079  
Facility Registry ID: 110000475263  
Air Operating Status Code: OPR  
Default Air Classification Code: MAJ  
Air Program: State Implementation Plan for National Primary and Secondary Ambient Air Quality Standards  
Activity Date: 2012-04-23 00:00:00  
Activity Status Date: Not reported  
Activity Group: Compliance Monitoring  
Activity Type: Inspection/Evaluation  
Activity Status: Not reported

Region Code: 09  
Programmatic ID: AIR CASCA0000603700079  
Facility Registry ID: 110000475263  
Air Operating Status Code: OPR  
Default Air Classification Code: MAJ  
Air Program: State Implementation Plan for National Primary and Secondary Ambient Air Quality Standards  
Activity Date: 2012-05-03 00:00:00  
Activity Status Date: Not reported  
Activity Group: Compliance Monitoring

Map ID  
Direction  
Distance  
Elevation

MAP FINDINGS

Site

Database(s)

EDR ID Number  
EPA ID Number

**TORRANCE REFINING COMPANY LLC (Continued)**

**1000253665**

Activity Type: Inspection/Evaluation  
Activity Status: Not reported

Region Code: 09  
Programmatic ID: AIR CASCA0000603700079  
Facility Registry ID: 110000475263  
Air Operating Status Code: OPR  
Default Air Classification Code: MAJ  
Air Program: State Implementation Plan for National Primary and Secondary Ambient Air Quality Standards  
Activity Date: 2012-05-08 00:00:00  
Activity Status Date: Not reported  
Activity Group: Compliance Monitoring  
Activity Type: Inspection/Evaluation  
Activity Status: Not reported

Region Code: 09  
Programmatic ID: AIR CASCA0000603700079  
Facility Registry ID: 110000475263  
Air Operating Status Code: OPR  
Default Air Classification Code: MAJ  
Air Program: State Implementation Plan for National Primary and Secondary Ambient Air Quality Standards  
Activity Date: 2012-05-09 00:00:00  
Activity Status Date: Not reported  
Activity Group: Compliance Monitoring  
Activity Type: Inspection/Evaluation  
Activity Status: Not reported

Region Code: 09  
Programmatic ID: AIR CASCA0000603700079  
Facility Registry ID: 110000475263  
Air Operating Status Code: OPR  
Default Air Classification Code: MAJ  
Air Program: State Implementation Plan for National Primary and Secondary Ambient Air Quality Standards  
Activity Date: 2012-05-10 00:00:00  
Activity Status Date: Not reported  
Activity Group: Compliance Monitoring  
Activity Type: Inspection/Evaluation  
Activity Status: Not reported

Region Code: 09  
Programmatic ID: AIR CASCA0000603700079  
Facility Registry ID: 110000475263  
Air Operating Status Code: OPR  
Default Air Classification Code: MAJ  
Air Program: State Implementation Plan for National Primary and Secondary Ambient Air Quality Standards  
Activity Date: 2012-05-21 00:00:00  
Activity Status Date: Not reported  
Activity Group: Compliance Monitoring  
Activity Type: Inspection/Evaluation  
Activity Status: Not reported

Region Code: 09  
Programmatic ID: AIR CASCA0000603700079  
Facility Registry ID: 110000475263  
Air Operating Status Code: OPR  
Default Air Classification Code: MAJ  
Air Program: State Implementation Plan for National Primary and Secondary Ambient Air Quality Standards

Map ID  
Direction  
Distance  
Elevation

MAP FINDINGS

Site

Database(s)

EDR ID Number  
EPA ID Number

**TORRANCE REFINING COMPANY LLC (Continued)**

**1000253665**

Activity Date: 2012-05-29 00:00:00  
Activity Status Date: Not reported  
Activity Group: Compliance Monitoring  
Activity Type: Inspection/Evaluation  
Activity Status: Not reported

Region Code: 09  
Programmatic ID: AIR CASCA0000603700079  
Facility Registry ID: 110000475263  
Air Operating Status Code: OPR  
Default Air Classification Code: MAJ  
Air Program: State Implementation Plan for National Primary and Secondary Ambient Air Quality Standards  
Activity Date: 2012-06-29 00:00:00  
Activity Status Date: Not reported  
Activity Group: Compliance Monitoring  
Activity Type: Inspection/Evaluation  
Activity Status: Not reported

Region Code: 09  
Programmatic ID: AIR CASCA0000603700079  
Facility Registry ID: 110000475263  
Air Operating Status Code: OPR  
Default Air Classification Code: MAJ  
Air Program: State Implementation Plan for National Primary and Secondary Ambient Air Quality Standards  
Activity Date: 2012-06-30 00:00:00  
Activity Status Date: Not reported  
Activity Group: Compliance Monitoring  
Activity Type: Inspection/Evaluation  
Activity Status: Not reported

Region Code: 09  
Programmatic ID: AIR CASCA0000603700079  
Facility Registry ID: 110000475263  
Air Operating Status Code: OPR  
Default Air Classification Code: MAJ  
Air Program: State Implementation Plan for National Primary and Secondary Ambient Air Quality Standards  
Activity Date: 2012-07-17 00:00:00  
Activity Status Date: Not reported  
Activity Group: Compliance Monitoring  
Activity Type: Inspection/Evaluation  
Activity Status: Not reported

Region Code: 09  
Programmatic ID: AIR CASCA0000603700079  
Facility Registry ID: 110000475263  
Air Operating Status Code: OPR  
Default Air Classification Code: MAJ  
Air Program: State Implementation Plan for National Primary and Secondary Ambient Air Quality Standards  
Activity Date: 2012-07-31 00:00:00  
Activity Status Date: Not reported  
Activity Group: Compliance Monitoring  
Activity Type: Inspection/Evaluation  
Activity Status: Not reported

Region Code: 09  
Programmatic ID: AIR CASCA0000603700079  
Facility Registry ID: 110000475263

Map ID  
Direction  
Distance  
Elevation

MAP FINDINGS

Site

Database(s)

EDR ID Number  
EPA ID Number

**TORRANCE REFINING COMPANY LLC (Continued)**

**1000253665**

Air Operating Status Code: OPR  
Default Air Classification Code: MAJ  
Air Program: State Implementation Plan for National Primary and Secondary Ambient Air Quality Standards  
Activity Date: 2012-08-02 00:00:00  
Activity Status Date: Not reported  
Activity Group: Compliance Monitoring  
Activity Type: Inspection/Evaluation  
Activity Status: Not reported

Region Code: 09  
Programmatic ID: AIR CASCA0000603700079  
Facility Registry ID: 110000475263  
Air Operating Status Code: OPR  
Default Air Classification Code: MAJ  
Air Program: State Implementation Plan for National Primary and Secondary Ambient Air Quality Standards  
Activity Date: 2013-01-24 00:00:00  
Activity Status Date: Not reported  
Activity Group: Compliance Monitoring  
Activity Type: Inspection/Evaluation  
Activity Status: Not reported

Region Code: 09  
Programmatic ID: AIR CASCA0000603700079  
Facility Registry ID: 110000475263  
Air Operating Status Code: OPR  
Default Air Classification Code: MAJ  
Air Program: State Implementation Plan for National Primary and Secondary Ambient Air Quality Standards  
Activity Date: 2013-02-28 00:00:00  
Activity Status Date: Not reported  
Activity Group: Compliance Monitoring  
Activity Type: Inspection/Evaluation  
Activity Status: Not reported

Region Code: 09  
Programmatic ID: AIR CASCA0000603700079  
Facility Registry ID: 110000475263  
Air Operating Status Code: OPR  
Default Air Classification Code: MAJ  
Air Program: State Implementation Plan for National Primary and Secondary Ambient Air Quality Standards  
Activity Date: 2013-04-09 00:00:00  
Activity Status Date: Not reported  
Activity Group: Compliance Monitoring  
Activity Type: Inspection/Evaluation  
Activity Status: Not reported

Region Code: 09  
Programmatic ID: AIR CASCA0000603700079  
Facility Registry ID: 110000475263  
Air Operating Status Code: OPR  
Default Air Classification Code: MAJ  
Air Program: State Implementation Plan for National Primary and Secondary Ambient Air Quality Standards  
Activity Date: 2013-04-10 00:00:00  
Activity Status Date: Not reported  
Activity Group: Compliance Monitoring  
Activity Type: Inspection/Evaluation  
Activity Status: Not reported

Map ID  
Direction  
Distance  
Elevation

MAP FINDINGS

Site

Database(s)

EDR ID Number  
EPA ID Number

**TORRANCE REFINING COMPANY LLC (Continued)**

**1000253665**

Region Code: 09  
Programmatic ID: AIR CASCA0000603700079  
Facility Registry ID: 110000475263  
Air Operating Status Code: OPR  
Default Air Classification Code: MAJ  
Air Program: State Implementation Plan for National Primary and Secondary Ambient Air Quality Standards  
Activity Date: 2013-04-23 00:00:00  
Activity Status Date: Not reported  
Activity Group: Compliance Monitoring  
Activity Type: Inspection/Evaluation  
Activity Status: Not reported

Region Code: 09  
Programmatic ID: AIR CASCA0000603700079  
Facility Registry ID: 110000475263  
Air Operating Status Code: OPR  
Default Air Classification Code: MAJ  
Air Program: State Implementation Plan for National Primary and Secondary Ambient Air Quality Standards  
Activity Date: 2013-04-26 00:00:00  
Activity Status Date: Not reported  
Activity Group: Compliance Monitoring  
Activity Type: Inspection/Evaluation  
Activity Status: Not reported

Region Code: 09  
Programmatic ID: AIR CASCA0000603700079  
Facility Registry ID: 110000475263  
Air Operating Status Code: OPR  
Default Air Classification Code: MAJ  
Air Program: State Implementation Plan for National Primary and Secondary Ambient Air Quality Standards  
Activity Date: 2013-05-29 00:00:00  
Activity Status Date: Not reported  
Activity Group: Compliance Monitoring  
Activity Type: Inspection/Evaluation  
Activity Status: Not reported

Region Code: 09  
Programmatic ID: AIR CASCA0000603700079  
Facility Registry ID: 110000475263  
Air Operating Status Code: OPR  
Default Air Classification Code: MAJ  
Air Program: State Implementation Plan for National Primary and Secondary Ambient Air Quality Standards  
Activity Date: 2013-07-15 00:00:00  
Activity Status Date: Not reported  
Activity Group: Compliance Monitoring  
Activity Type: Inspection/Evaluation  
Activity Status: Not reported

Region Code: 09  
Programmatic ID: AIR CASCA0000603700079  
Facility Registry ID: 110000475263  
Air Operating Status Code: OPR  
Default Air Classification Code: MAJ  
Air Program: State Implementation Plan for National Primary and Secondary Ambient Air Quality Standards  
Activity Date: 2013-07-25 00:00:00  
Activity Status Date: Not reported  
Activity Group: Compliance Monitoring

Map ID  
Direction  
Distance  
Elevation

MAP FINDINGS

Site

Database(s)

EDR ID Number  
EPA ID Number

**TORRANCE REFINING COMPANY LLC (Continued)**

**1000253665**

Activity Type: Inspection/Evaluation  
Activity Status: Not reported

Region Code: 09  
Programmatic ID: AIR CASCA0000603700079  
Facility Registry ID: 110000475263  
Air Operating Status Code: OPR  
Default Air Classification Code: MAJ  
Air Program: State Implementation Plan for National Primary and Secondary Ambient Air Quality Standards  
Activity Date: 2013-09-24 00:00:00  
Activity Status Date: Not reported  
Activity Group: Compliance Monitoring  
Activity Type: Inspection/Evaluation  
Activity Status: Not reported

Region Code: 09  
Programmatic ID: AIR CASCA0000603700079  
Facility Registry ID: 110000475263  
Air Operating Status Code: OPR  
Default Air Classification Code: MAJ  
Air Program: State Implementation Plan for National Primary and Secondary Ambient Air Quality Standards  
Activity Date: 2013-10-28 00:00:00  
Activity Status Date: Not reported  
Activity Group: Compliance Monitoring  
Activity Type: Inspection/Evaluation  
Activity Status: Not reported

Region Code: 09  
Programmatic ID: AIR CASCA0000603700079  
Facility Registry ID: 110000475263  
Air Operating Status Code: OPR  
Default Air Classification Code: MAJ  
Air Program: State Implementation Plan for National Primary and Secondary Ambient Air Quality Standards  
Activity Date: 2013-10-29 00:00:00  
Activity Status Date: Not reported  
Activity Group: Compliance Monitoring  
Activity Type: Inspection/Evaluation  
Activity Status: Not reported

Region Code: 09  
Programmatic ID: AIR CASCA0000603700079  
Facility Registry ID: 110000475263  
Air Operating Status Code: OPR  
Default Air Classification Code: MAJ  
Air Program: State Implementation Plan for National Primary and Secondary Ambient Air Quality Standards  
Activity Date: 2013-10-30 00:00:00  
Activity Status Date: Not reported  
Activity Group: Compliance Monitoring  
Activity Type: Inspection/Evaluation  
Activity Status: Not reported

Region Code: 09  
Programmatic ID: AIR CASCA0000603700079  
Facility Registry ID: 110000475263  
Air Operating Status Code: OPR  
Default Air Classification Code: MAJ  
Air Program: State Implementation Plan for National Primary and Secondary Ambient Air Quality Standards

Map ID  
Direction  
Distance  
Elevation

MAP FINDINGS

Site

Database(s)

EDR ID Number  
EPA ID Number

**TORRANCE REFINING COMPANY LLC (Continued)**

**1000253665**

Activity Date: 2013-11-04 00:00:00  
Activity Status Date: Not reported  
Activity Group: Compliance Monitoring  
Activity Type: Inspection/Evaluation  
Activity Status: Not reported

Region Code: 09  
Programmatic ID: AIR CASCA0000603700079  
Facility Registry ID: 110000475263  
Air Operating Status Code: OPR  
Default Air Classification Code: MAJ  
Air Program: State Implementation Plan for National Primary and Secondary Ambient Air Quality Standards  
Activity Date: 2013-11-06 00:00:00  
Activity Status Date: Not reported  
Activity Group: Compliance Monitoring  
Activity Type: Inspection/Evaluation  
Activity Status: Not reported

Region Code: 09  
Programmatic ID: AIR CASCA0000603700079  
Facility Registry ID: 110000475263  
Air Operating Status Code: OPR  
Default Air Classification Code: MAJ  
Air Program: State Implementation Plan for National Primary and Secondary Ambient Air Quality Standards  
Activity Date: 2013-11-14 00:00:00  
Activity Status Date: Not reported  
Activity Group: Compliance Monitoring  
Activity Type: Inspection/Evaluation  
Activity Status: Not reported

Region Code: 09  
Programmatic ID: AIR CASCA0000603700079  
Facility Registry ID: 110000475263  
Air Operating Status Code: OPR  
Default Air Classification Code: MAJ  
Air Program: State Implementation Plan for National Primary and Secondary Ambient Air Quality Standards  
Activity Date: 2013-11-19 00:00:00  
Activity Status Date: Not reported  
Activity Group: Compliance Monitoring  
Activity Type: Inspection/Evaluation  
Activity Status: Not reported

Region Code: 09  
Programmatic ID: AIR CASCA0000603700079  
Facility Registry ID: 110000475263  
Air Operating Status Code: OPR  
Default Air Classification Code: MAJ  
Air Program: State Implementation Plan for National Primary and Secondary Ambient Air Quality Standards  
Activity Date: 2013-12-19 00:00:00  
Activity Status Date: Not reported  
Activity Group: Compliance Monitoring  
Activity Type: Inspection/Evaluation  
Activity Status: Not reported

Region Code: 09  
Programmatic ID: AIR CASCA0000603700079  
Facility Registry ID: 110000475263

Map ID  
Direction  
Distance  
Elevation

MAP FINDINGS

Site

Database(s)

EDR ID Number  
EPA ID Number

**TORRANCE REFINING COMPANY LLC (Continued)**

**1000253665**

Air Operating Status Code: OPR  
Default Air Classification Code: MAJ  
Air Program: State Implementation Plan for National Primary and Secondary Ambient Air Quality Standards  
Activity Date: 2014-01-14 00:00:00  
Activity Status Date: Not reported  
Activity Group: Compliance Monitoring  
Activity Type: Inspection/Evaluation  
Activity Status: Not reported

Region Code: 09  
Programmatic ID: AIR CASCA0000603700079  
Facility Registry ID: 110000475263  
Air Operating Status Code: OPR  
Default Air Classification Code: MAJ  
Air Program: State Implementation Plan for National Primary and Secondary Ambient Air Quality Standards  
Activity Date: 2014-01-23 00:00:00  
Activity Status Date: Not reported  
Activity Group: Compliance Monitoring  
Activity Type: Inspection/Evaluation  
Activity Status: Not reported

Region Code: 09  
Programmatic ID: AIR CASCA0000603700079  
Facility Registry ID: 110000475263  
Air Operating Status Code: OPR  
Default Air Classification Code: MAJ  
Air Program: State Implementation Plan for National Primary and Secondary Ambient Air Quality Standards  
Activity Date: 2014-02-04 00:00:00  
Activity Status Date: Not reported  
Activity Group: Compliance Monitoring  
Activity Type: Inspection/Evaluation  
Activity Status: Not reported

Region Code: 09  
Programmatic ID: AIR CASCA0000603700079  
Facility Registry ID: 110000475263  
Air Operating Status Code: OPR  
Default Air Classification Code: MAJ  
Air Program: State Implementation Plan for National Primary and Secondary Ambient Air Quality Standards  
Activity Date: 2014-02-11 00:00:00  
Activity Status Date: Not reported  
Activity Group: Compliance Monitoring  
Activity Type: Inspection/Evaluation  
Activity Status: Not reported

Region Code: 09  
Programmatic ID: AIR CASCA0000603700079  
Facility Registry ID: 110000475263  
Air Operating Status Code: OPR  
Default Air Classification Code: MAJ  
Air Program: State Implementation Plan for National Primary and Secondary Ambient Air Quality Standards  
Activity Date: 2014-02-28 00:00:00  
Activity Status Date: Not reported  
Activity Group: Compliance Monitoring  
Activity Type: Inspection/Evaluation  
Activity Status: Not reported



Map ID  
Direction  
Distance  
Elevation

MAP FINDINGS

Site

Database(s)

EDR ID Number  
EPA ID Number

**TORRANCE REFINING COMPANY LLC (Continued)**

**1000253665**

Region Code: 09  
Programmatic ID: AIR CASCA0000603700079  
Facility Registry ID: 110000475263  
Air Operating Status Code: OPR  
Default Air Classification Code: MAJ  
Air Program: State Implementation Plan for National Primary and Secondary Ambient Air Quality Standards  
Activity Date: 2014-03-12 00:00:00  
Activity Status Date: Not reported  
Activity Group: Compliance Monitoring  
Activity Type: Inspection/Evaluation  
Activity Status: Not reported

Region Code: 09  
Programmatic ID: AIR CASCA0000603700079  
Facility Registry ID: 110000475263  
Air Operating Status Code: OPR  
Default Air Classification Code: MAJ  
Air Program: State Implementation Plan for National Primary and Secondary Ambient Air Quality Standards  
Activity Date: 2014-04-02 00:00:00  
Activity Status Date: Not reported  
Activity Group: Compliance Monitoring  
Activity Type: Inspection/Evaluation  
Activity Status: Not reported

Region Code: 09  
Programmatic ID: AIR CASCA0000603700079  
Facility Registry ID: 110000475263  
Air Operating Status Code: OPR  
Default Air Classification Code: MAJ  
Air Program: State Implementation Plan for National Primary and Secondary Ambient Air Quality Standards  
Activity Date: 2014-04-08 00:00:00  
Activity Status Date: Not reported  
Activity Group: Compliance Monitoring  
Activity Type: Inspection/Evaluation  
Activity Status: Not reported

Region Code: 09  
Programmatic ID: AIR CASCA0000603700079  
Facility Registry ID: 110000475263  
Air Operating Status Code: OPR  
Default Air Classification Code: MAJ  
Air Program: State Implementation Plan for National Primary and Secondary Ambient Air Quality Standards  
Activity Date: 2014-04-15 00:00:00  
Activity Status Date: Not reported  
Activity Group: Compliance Monitoring  
Activity Type: Inspection/Evaluation  
Activity Status: Not reported

Region Code: 09  
Programmatic ID: AIR CASCA0000603700079  
Facility Registry ID: 110000475263  
Air Operating Status Code: OPR  
Default Air Classification Code: MAJ  
Air Program: State Implementation Plan for National Primary and Secondary Ambient Air Quality Standards  
Activity Date: 2014-05-12 00:00:00  
Activity Status Date: Not reported  
Activity Group: Compliance Monitoring

Map ID  
Direction  
Distance  
Elevation

MAP FINDINGS

Site

Database(s)

EDR ID Number  
EPA ID Number

**TORRANCE REFINING COMPANY LLC (Continued)**

**1000253665**

Activity Type: Inspection/Evaluation  
Activity Status: Not reported

Region Code: 09  
Programmatic ID: AIR CASCA0000603700079  
Facility Registry ID: 110000475263  
Air Operating Status Code: OPR  
Default Air Classification Code: MAJ  
Air Program: State Implementation Plan for National Primary and Secondary Ambient Air Quality Standards  
Activity Date: 2014-05-21 00:00:00  
Activity Status Date: Not reported  
Activity Group: Compliance Monitoring  
Activity Type: Inspection/Evaluation  
Activity Status: Not reported

Region Code: 09  
Programmatic ID: AIR CASCA0000603700079  
Facility Registry ID: 110000475263  
Air Operating Status Code: OPR  
Default Air Classification Code: MAJ  
Air Program: State Implementation Plan for National Primary and Secondary Ambient Air Quality Standards  
Activity Date: 2014-05-22 00:00:00  
Activity Status Date: Not reported  
Activity Group: Compliance Monitoring  
Activity Type: Inspection/Evaluation  
Activity Status: Not reported

Region Code: 09  
Programmatic ID: AIR CASCA0000603700079  
Facility Registry ID: 110000475263  
Air Operating Status Code: OPR  
Default Air Classification Code: MAJ  
Air Program: State Implementation Plan for National Primary and Secondary Ambient Air Quality Standards  
Activity Date: 2014-06-27 00:00:00  
Activity Status Date: Not reported  
Activity Group: Compliance Monitoring  
Activity Type: Inspection/Evaluation  
Activity Status: Not reported

Region Code: 09  
Programmatic ID: AIR CASCA0000603700079  
Facility Registry ID: 110000475263  
Air Operating Status Code: OPR  
Default Air Classification Code: MAJ  
Air Program: State Implementation Plan for National Primary and Secondary Ambient Air Quality Standards  
Activity Date: 2014-07-08 00:00:00  
Activity Status Date: Not reported  
Activity Group: Compliance Monitoring  
Activity Type: Inspection/Evaluation  
Activity Status: Not reported

Region Code: 09  
Programmatic ID: AIR CASCA0000603700079  
Facility Registry ID: 110000475263  
Air Operating Status Code: OPR  
Default Air Classification Code: MAJ  
Air Program: State Implementation Plan for National Primary and Secondary Ambient Air Quality Standards

Map ID  
Direction  
Distance  
Elevation

MAP FINDINGS

Site

Database(s)

EDR ID Number  
EPA ID Number

**TORRANCE REFINING COMPANY LLC (Continued)**

**1000253665**

Activity Date: 2014-07-09 00:00:00  
Activity Status Date: Not reported  
Activity Group: Compliance Monitoring  
Activity Type: Inspection/Evaluation  
Activity Status: Not reported

Region Code: 09  
Programmatic ID: AIR CASCA0000603700079  
Facility Registry ID: 110000475263  
Air Operating Status Code: OPR  
Default Air Classification Code: MAJ  
Air Program: State Implementation Plan for National Primary and Secondary Ambient Air Quality Standards  
Activity Date: 2014-07-10 00:00:00  
Activity Status Date: Not reported  
Activity Group: Compliance Monitoring  
Activity Type: Inspection/Evaluation  
Activity Status: Not reported

Region Code: 09  
Programmatic ID: AIR CASCA0000603700079  
Facility Registry ID: 110000475263  
Air Operating Status Code: OPR  
Default Air Classification Code: MAJ  
Air Program: State Implementation Plan for National Primary and Secondary Ambient Air Quality Standards  
Activity Date: 2014-07-15 00:00:00  
Activity Status Date: Not reported  
Activity Group: Compliance Monitoring  
Activity Type: Inspection/Evaluation  
Activity Status: Not reported

Region Code: 09  
Programmatic ID: AIR CASCA0000603700079  
Facility Registry ID: 110000475263  
Air Operating Status Code: OPR  
Default Air Classification Code: MAJ  
Air Program: State Implementation Plan for National Primary and Secondary Ambient Air Quality Standards  
Activity Date: 2014-08-11 00:00:00  
Activity Status Date: Not reported  
Activity Group: Compliance Monitoring  
Activity Type: Inspection/Evaluation  
Activity Status: Not reported

Region Code: 09  
Programmatic ID: AIR CASCA0000603700079  
Facility Registry ID: 110000475263  
Air Operating Status Code: OPR  
Default Air Classification Code: MAJ  
Air Program: State Implementation Plan for National Primary and Secondary Ambient Air Quality Standards  
Activity Date: 1993-05-02 00:00:00  
Activity Status Date: 1993-05-02 00:00:00  
Activity Group: Enforcement Action  
Activity Type: Administrative - Formal  
Activity Status: Final Order Issued

Region Code: 09  
Programmatic ID: AIR CASCA0000603700079  
Facility Registry ID: 110000475263

Map ID  
Direction  
Distance  
Elevation

MAP FINDINGS

Site

Database(s)

EDR ID Number  
EPA ID Number

**TORRANCE REFINING COMPANY LLC (Continued)**

**1000253665**

Air Operating Status Code: OPR  
Default Air Classification Code: MAJ  
Air Program: State Implementation Plan for National Primary and Secondary Ambient Air Quality Standards  
Activity Date: 1993-05-30 00:00:00  
Activity Status Date: 1993-05-30 00:00:00  
Activity Group: Enforcement Action  
Activity Type: Administrative - Formal  
Activity Status: Final Order Issued

Region Code: 09  
Programmatic ID: AIR CASCA0000603700079  
Facility Registry ID: 110000475263  
Air Operating Status Code: OPR  
Default Air Classification Code: MAJ  
Air Program: State Implementation Plan for National Primary and Secondary Ambient Air Quality Standards  
Activity Date: 1994-03-07 00:00:00  
Activity Status Date: 1994-03-07 00:00:00  
Activity Group: Enforcement Action  
Activity Type: Administrative - Formal  
Activity Status: Final Order Issued

Region Code: 09  
Programmatic ID: AIR CASCA0000603700079  
Facility Registry ID: 110000475263  
Air Operating Status Code: OPR  
Default Air Classification Code: MAJ  
Air Program: State Implementation Plan for National Primary and Secondary Ambient Air Quality Standards  
Activity Date: 1994-05-06 00:00:00  
Activity Status Date: 1994-05-06 00:00:00  
Activity Group: Enforcement Action  
Activity Type: Administrative - Formal  
Activity Status: Final Order Issued

Region Code: 09  
Programmatic ID: AIR CASCA0000603700079  
Facility Registry ID: 110000475263  
Air Operating Status Code: OPR  
Default Air Classification Code: MAJ  
Air Program: State Implementation Plan for National Primary and Secondary Ambient Air Quality Standards  
Activity Date: 1994-07-05 00:00:00  
Activity Status Date: 1994-07-05 00:00:00  
Activity Group: Enforcement Action  
Activity Type: Administrative - Formal  
Activity Status: Final Order Issued

Region Code: 09  
Programmatic ID: AIR CASCA0000603700079  
Facility Registry ID: 110000475263  
Air Operating Status Code: OPR  
Default Air Classification Code: MAJ  
Air Program: State Implementation Plan for National Primary and Secondary Ambient Air Quality Standards  
Activity Date: 1994-08-22 00:00:00  
Activity Status Date: 1994-08-22 00:00:00  
Activity Group: Enforcement Action  
Activity Type: Administrative - Formal  
Activity Status: Final Order Issued

Map ID  
Direction  
Distance  
Elevation

MAP FINDINGS

Site

Database(s)

EDR ID Number  
EPA ID Number

**TORRANCE REFINING COMPANY LLC (Continued)**

**1000253665**

Region Code: 09  
Programmatic ID: AIR CASCA0000603700079  
Facility Registry ID: 110000475263  
Air Operating Status Code: OPR  
Default Air Classification Code: MAJ  
Air Program: State Implementation Plan for National Primary and Secondary Ambient Air Quality Standards  
Activity Date: 1996-02-14 00:00:00  
Activity Status Date: 1996-02-14 00:00:00  
Activity Group: Enforcement Action  
Activity Type: Administrative - Formal  
Activity Status: Final Order Issued

Region Code: 09  
Programmatic ID: AIR CASCA0000603700079  
Facility Registry ID: 110000475263  
Air Operating Status Code: OPR  
Default Air Classification Code: MAJ  
Air Program: State Implementation Plan for National Primary and Secondary Ambient Air Quality Standards  
Activity Date: 1996-04-12 00:00:00  
Activity Status Date: 1996-04-12 00:00:00  
Activity Group: Enforcement Action  
Activity Type: Administrative - Formal  
Activity Status: Final Order Issued

Region Code: 09  
Programmatic ID: AIR CASCA0000603700079  
Facility Registry ID: 110000475263  
Air Operating Status Code: OPR  
Default Air Classification Code: MAJ  
Air Program: State Implementation Plan for National Primary and Secondary Ambient Air Quality Standards  
Activity Date: 1996-07-02 00:00:00  
Activity Status Date: 1996-07-02 00:00:00  
Activity Group: Enforcement Action  
Activity Type: Administrative - Formal  
Activity Status: Final Order Issued

Region Code: 09  
Programmatic ID: AIR CASCA0000603700079  
Facility Registry ID: 110000475263  
Air Operating Status Code: OPR  
Default Air Classification Code: MAJ  
Air Program: State Implementation Plan for National Primary and Secondary Ambient Air Quality Standards  
Activity Date: 1997-03-20 00:00:00  
Activity Status Date: 1997-03-20 00:00:00  
Activity Group: Enforcement Action  
Activity Type: Administrative - Formal  
Activity Status: Final Order Issued

Region Code: 09  
Programmatic ID: AIR CASCA0000603700079  
Facility Registry ID: 110000475263  
Air Operating Status Code: OPR  
Default Air Classification Code: MAJ  
Air Program: State Implementation Plan for National Primary and Secondary Ambient Air Quality Standards  
Activity Date: 1997-05-13 00:00:00  
Activity Status Date: 1997-05-13 00:00:00  
Activity Group: Enforcement Action

Map ID  
Direction  
Distance  
Elevation

MAP FINDINGS

Site

Database(s)

EDR ID Number  
EPA ID Number

**TORRANCE REFINING COMPANY LLC (Continued)**

**1000253665**

Activity Type: Administrative - Formal  
Activity Status: Final Order Issued

Region Code: 09  
Programmatic ID: AIR CASCA0000603700079  
Facility Registry ID: 110000475263  
Air Operating Status Code: OPR  
Default Air Classification Code: MAJ  
Air Program: State Implementation Plan for National Primary and Secondary Ambient Air Quality Standards  
Activity Date: 1997-12-04 00:00:00  
Activity Status Date: 1997-12-04 00:00:00  
Activity Group: Enforcement Action  
Activity Type: Administrative - Formal  
Activity Status: Final Order Issued

Region Code: 09  
Programmatic ID: AIR CASCA0000603700079  
Facility Registry ID: 110000475263  
Air Operating Status Code: OPR  
Default Air Classification Code: MAJ  
Air Program: State Implementation Plan for National Primary and Secondary Ambient Air Quality Standards  
Activity Date: 1998-02-10 00:00:00  
Activity Status Date: 1998-02-10 00:00:00  
Activity Group: Enforcement Action  
Activity Type: Administrative - Formal  
Activity Status: Final Order Issued

Region Code: 09  
Programmatic ID: AIR CASCA0000603700079  
Facility Registry ID: 110000475263  
Air Operating Status Code: OPR  
Default Air Classification Code: MAJ  
Air Program: State Implementation Plan for National Primary and Secondary Ambient Air Quality Standards  
Activity Date: 1998-02-26 00:00:00  
Activity Status Date: 1998-02-26 00:00:00  
Activity Group: Enforcement Action  
Activity Type: Administrative - Formal  
Activity Status: Final Order Issued

Region Code: 09  
Programmatic ID: AIR CASCA0000603700079  
Facility Registry ID: 110000475263  
Air Operating Status Code: OPR  
Default Air Classification Code: MAJ  
Air Program: State Implementation Plan for National Primary and Secondary Ambient Air Quality Standards  
Activity Date: 1998-06-09 00:00:00  
Activity Status Date: 1998-06-09 00:00:00  
Activity Group: Enforcement Action  
Activity Type: Administrative - Formal  
Activity Status: Final Order Issued

Region Code: 09  
Programmatic ID: AIR CASCA0000603700079  
Facility Registry ID: 110000475263  
Air Operating Status Code: OPR  
Default Air Classification Code: MAJ  
Air Program: State Implementation Plan for National Primary and Secondary Ambient Air Quality Standards

Map ID  
Direction  
Distance  
Elevation

MAP FINDINGS

Site

Database(s)

EDR ID Number  
EPA ID Number

**TORRANCE REFINING COMPANY LLC (Continued)**

**1000253665**

Activity Date: 2000-04-25 00:00:00  
Activity Status Date: 2000-04-25 00:00:00  
Activity Group: Enforcement Action  
Activity Type: Administrative - Formal  
Activity Status: Final Order Issued

Region Code: 09  
Programmatic ID: AIR CASCA0000603700079  
Facility Registry ID: 110000475263  
Air Operating Status Code: OPR  
Default Air Classification Code: MAJ  
Air Program: State Implementation Plan for National Primary and Secondary Ambient Air Quality Standards  
Activity Date: 2001-07-12 00:00:00  
Activity Status Date: 2001-07-12 00:00:00  
Activity Group: Enforcement Action  
Activity Type: Administrative - Formal  
Activity Status: Final Order Issued

Region Code: 09  
Programmatic ID: AIR CASCA0000603700079  
Facility Registry ID: 110000475263  
Air Operating Status Code: OPR  
Default Air Classification Code: MAJ  
Air Program: State Implementation Plan for National Primary and Secondary Ambient Air Quality Standards  
Activity Date: 2002-05-09 00:00:00  
Activity Status Date: 2002-05-09 00:00:00  
Activity Group: Enforcement Action  
Activity Type: Administrative - Formal  
Activity Status: Final Order Issued

Region Code: 09  
Programmatic ID: AIR CASCA0000603700079  
Facility Registry ID: 110000475263  
Air Operating Status Code: OPR  
Default Air Classification Code: MAJ  
Air Program: State Implementation Plan for National Primary and Secondary Ambient Air Quality Standards  
Activity Date: 2002-06-27 00:00:00  
Activity Status Date: 2002-06-27 00:00:00  
Activity Group: Enforcement Action  
Activity Type: Administrative - Formal  
Activity Status: Final Order Issued

Region Code: 09  
Programmatic ID: AIR CASCA0000603700079  
Facility Registry ID: 110000475263  
Air Operating Status Code: OPR  
Default Air Classification Code: MAJ  
Air Program: State Implementation Plan for National Primary and Secondary Ambient Air Quality Standards  
Activity Date: 2002-08-22 00:00:00  
Activity Status Date: 2002-08-22 00:00:00  
Activity Group: Enforcement Action  
Activity Type: Administrative - Formal  
Activity Status: Final Order Issued

Region Code: 09  
Programmatic ID: AIR CASCA0000603700079  
Facility Registry ID: 110000475263

Map ID  
Direction  
Distance  
Elevation

MAP FINDINGS

Site

Database(s)

EDR ID Number  
EPA ID Number

**TORRANCE REFINING COMPANY LLC (Continued)**

**1000253665**

Air Operating Status Code: OPR  
Default Air Classification Code: MAJ  
Air Program: State Implementation Plan for National Primary and Secondary Ambient Air Quality Standards  
Activity Date: 2005-06-13 00:00:00  
Activity Status Date: 2005-06-13 00:00:00  
Activity Group: Enforcement Action  
Activity Type: Administrative - Formal  
Activity Status: Final Order Issued

Region Code: 09  
Programmatic ID: AIR CASCA0000603700079  
Facility Registry ID: 110000475263  
Air Operating Status Code: OPR  
Default Air Classification Code: MAJ  
Air Program: State Implementation Plan for National Primary and Secondary Ambient Air Quality Standards  
Activity Date: 2006-08-03 00:00:00  
Activity Status Date: 2006-08-03 00:00:00  
Activity Group: Enforcement Action  
Activity Type: Administrative - Formal  
Activity Status: Final Order Issued

Region Code: 09  
Programmatic ID: AIR CASCA0000603700079  
Facility Registry ID: 110000475263  
Air Operating Status Code: OPR  
Default Air Classification Code: MAJ  
Air Program: State Implementation Plan for National Primary and Secondary Ambient Air Quality Standards  
Activity Date: 2007-05-03 00:00:00  
Activity Status Date: 2007-05-03 00:00:00  
Activity Group: Enforcement Action  
Activity Type: Administrative - Formal  
Activity Status: Final Order Issued

Region Code: 09  
Programmatic ID: AIR CASCA0000603700079  
Facility Registry ID: 110000475263  
Air Operating Status Code: OPR  
Default Air Classification Code: MAJ  
Air Program: State Implementation Plan for National Primary and Secondary Ambient Air Quality Standards  
Activity Date: 2007-05-17 00:00:00  
Activity Status Date: 2007-05-17 00:00:00  
Activity Group: Enforcement Action  
Activity Type: Administrative - Formal  
Activity Status: Final Order Issued

Region Code: 09  
Programmatic ID: AIR CASCA0000603700079  
Facility Registry ID: 110000475263  
Air Operating Status Code: OPR  
Default Air Classification Code: MAJ  
Air Program: State Implementation Plan for National Primary and Secondary Ambient Air Quality Standards  
Activity Date: 2007-10-17 00:00:00  
Activity Status Date: 2007-10-17 00:00:00  
Activity Group: Enforcement Action  
Activity Type: Administrative - Formal  
Activity Status: Final Order Issued



Map ID  
Direction  
Distance  
Elevation

MAP FINDINGS

Site

Database(s)

EDR ID Number  
EPA ID Number

**TORRANCE REFINING COMPANY LLC (Continued)**

**1000253665**

Region Code: 09  
Programmatic ID: AIR CASCA0000603700079  
Facility Registry ID: 110000475263  
Air Operating Status Code: OPR  
Default Air Classification Code: MAJ  
Air Program: State Implementation Plan for National Primary and Secondary Ambient Air Quality Standards  
Activity Date: 2008-04-23 00:00:00  
Activity Status Date: 2008-04-23 00:00:00  
Activity Group: Enforcement Action  
Activity Type: Administrative - Formal  
Activity Status: Final Order Issued

Region Code: 09  
Programmatic ID: AIR CASCA0000603700079  
Facility Registry ID: 110000475263  
Air Operating Status Code: OPR  
Default Air Classification Code: MAJ  
Air Program: State Implementation Plan for National Primary and Secondary Ambient Air Quality Standards  
Activity Date: 2008-06-27 00:00:00  
Activity Status Date: 2008-06-27 00:00:00  
Activity Group: Enforcement Action  
Activity Type: Administrative - Formal  
Activity Status: Final Order Issued

Region Code: 09  
Programmatic ID: AIR CASCA0000603700079  
Facility Registry ID: 110000475263  
Air Operating Status Code: OPR  
Default Air Classification Code: MAJ  
Air Program: State Implementation Plan for National Primary and Secondary Ambient Air Quality Standards  
Activity Date: 2008-09-02 00:00:00  
Activity Status Date: 2008-09-02 00:00:00  
Activity Group: Enforcement Action  
Activity Type: Administrative - Formal  
Activity Status: Final Order Issued

Region Code: 09  
Programmatic ID: AIR CASCA0000603700079  
Facility Registry ID: 110000475263  
Air Operating Status Code: OPR  
Default Air Classification Code: MAJ  
Air Program: State Implementation Plan for National Primary and Secondary Ambient Air Quality Standards  
Activity Date: 2008-11-06 00:00:00  
Activity Status Date: 2008-11-06 00:00:00  
Activity Group: Enforcement Action  
Activity Type: Administrative - Formal  
Activity Status: Final Order Issued

Region Code: 09  
Programmatic ID: AIR CASCA0000603700079  
Facility Registry ID: 110000475263  
Air Operating Status Code: OPR  
Default Air Classification Code: MAJ  
Air Program: State Implementation Plan for National Primary and Secondary Ambient Air Quality Standards  
Activity Date: 2009-04-14 00:00:00  
Activity Status Date: 2009-04-14 00:00:00  
Activity Group: Enforcement Action

Map ID  
Direction  
Distance  
Elevation

MAP FINDINGS

Site

Database(s)

EDR ID Number  
EPA ID Number

**TORRANCE REFINING COMPANY LLC (Continued)**

**1000253665**

Activity Type: Administrative - Formal  
Activity Status: Final Order Issued

Region Code: 09  
Programmatic ID: AIR CASCA0000603700079  
Facility Registry ID: 110000475263  
Air Operating Status Code: OPR  
Default Air Classification Code: MAJ  
Air Program: State Implementation Plan for National Primary and Secondary Ambient Air Quality Standards  
Activity Date: 2009-06-10 00:00:00  
Activity Status Date: 2009-06-10 00:00:00  
Activity Group: Enforcement Action  
Activity Type: Administrative - Formal  
Activity Status: Final Order Issued

Region Code: 09  
Programmatic ID: AIR CASCA0000603700079  
Facility Registry ID: 110000475263  
Air Operating Status Code: OPR  
Default Air Classification Code: MAJ  
Air Program: State Implementation Plan for National Primary and Secondary Ambient Air Quality Standards  
Activity Date: 2009-06-24 00:00:00  
Activity Status Date: 2009-06-24 00:00:00  
Activity Group: Enforcement Action  
Activity Type: Administrative - Formal  
Activity Status: Final Order Issued

Region Code: 09  
Programmatic ID: AIR CASCA0000603700079  
Facility Registry ID: 110000475263  
Air Operating Status Code: OPR  
Default Air Classification Code: MAJ  
Air Program: State Implementation Plan for National Primary and Secondary Ambient Air Quality Standards  
Activity Date: 2009-09-10 00:00:00  
Activity Status Date: 2009-09-10 00:00:00  
Activity Group: Enforcement Action  
Activity Type: Administrative - Formal  
Activity Status: Final Order Issued

Region Code: 09  
Programmatic ID: AIR CASCA0000603700079  
Facility Registry ID: 110000475263  
Air Operating Status Code: OPR  
Default Air Classification Code: MAJ  
Air Program: State Implementation Plan for National Primary and Secondary Ambient Air Quality Standards  
Activity Date: 2009-10-30 00:00:00  
Activity Status Date: 2009-10-30 00:00:00  
Activity Group: Enforcement Action  
Activity Type: Administrative - Formal  
Activity Status: Final Order Issued

Region Code: 09  
Programmatic ID: AIR CASCA0000603700079  
Facility Registry ID: 110000475263  
Air Operating Status Code: OPR  
Default Air Classification Code: MAJ  
Air Program: State Implementation Plan for National Primary and Secondary Ambient Air Quality Standards

Map ID  
Direction  
Distance  
Elevation

MAP FINDINGS

Site

Database(s)

EDR ID Number  
EPA ID Number

**TORRANCE REFINING COMPANY LLC (Continued)**

**1000253665**

Activity Date: 2010-09-03 00:00:00  
Activity Status Date: 2010-09-03 00:00:00  
Activity Group: Enforcement Action  
Activity Type: Administrative - Formal  
Activity Status: Final Order Issued

Region Code: 09  
Programmatic ID: AIR CASCA0000603700079  
Facility Registry ID: 110000475263  
Air Operating Status Code: OPR  
Default Air Classification Code: MAJ  
Air Program: State Implementation Plan for National Primary and Secondary Ambient Air Quality Standards  
Activity Date: 2011-11-22 00:00:00  
Activity Status Date: 2011-11-22 00:00:00  
Activity Group: Enforcement Action  
Activity Type: Administrative - Formal  
Activity Status: Final Order Issued

Region Code: 09  
Programmatic ID: AIR CASCA0000603700079  
Facility Registry ID: 110000475263  
Air Operating Status Code: OPR  
Default Air Classification Code: MAJ  
Air Program: State Implementation Plan for National Primary and Secondary Ambient Air Quality Standards  
Activity Date: 2012-09-04 00:00:00  
Activity Status Date: 2012-09-04 00:00:00  
Activity Group: Enforcement Action  
Activity Type: Administrative - Formal  
Activity Status: Final Order Issued

Region Code: 09  
Programmatic ID: AIR CASCA0000603700079  
Facility Registry ID: 110000475263  
Air Operating Status Code: OPR  
Default Air Classification Code: MAJ  
Air Program: State Implementation Plan for National Primary and Secondary Ambient Air Quality Standards  
Activity Date: 1994-02-07 00:00:00  
Activity Status Date: 1994-02-07 00:00:00  
Activity Group: Enforcement Action  
Activity Type: Administrative - Informal  
Activity Status: Achieved

Region Code: 09  
Programmatic ID: AIR CASCA0000603700079  
Facility Registry ID: 110000475263  
Air Operating Status Code: OPR  
Default Air Classification Code: MAJ  
Air Program: State Implementation Plan for National Primary and Secondary Ambient Air Quality Standards  
Activity Date: 1994-04-06 00:00:00  
Activity Status Date: 1994-04-06 00:00:00  
Activity Group: Enforcement Action  
Activity Type: Administrative - Informal  
Activity Status: Achieved

Region Code: 09  
Programmatic ID: AIR CASCA0000603700079  
Facility Registry ID: 110000475263

Map ID  
Direction  
Distance  
Elevation

MAP FINDINGS

Site

Database(s)

EDR ID Number  
EPA ID Number

**TORRANCE REFINING COMPANY LLC (Continued)**

**1000253665**

Air Operating Status Code: OPR  
Default Air Classification Code: MAJ  
Air Program: State Implementation Plan for National Primary and Secondary Ambient Air Quality Standards  
Activity Date: 1994-06-07 00:00:00  
Activity Status Date: 1994-06-07 00:00:00  
Activity Group: Enforcement Action  
Activity Type: Administrative - Informal  
Activity Status: Achieved

Region Code: 09  
Programmatic ID: AIR CASCA0000603700079  
Facility Registry ID: 110000475263  
Air Operating Status Code: OPR  
Default Air Classification Code: MAJ  
Air Program: State Implementation Plan for National Primary and Secondary Ambient Air Quality Standards  
Activity Date: 1994-07-01 00:00:00  
Activity Status Date: 1994-07-01 00:00:00  
Activity Group: Enforcement Action  
Activity Type: Administrative - Informal  
Activity Status: Achieved

Region Code: 09  
Programmatic ID: AIR CASCA0000603700079  
Facility Registry ID: 110000475263  
Air Operating Status Code: OPR  
Default Air Classification Code: MAJ  
Air Program: State Implementation Plan for National Primary and Secondary Ambient Air Quality Standards  
Activity Date: 1994-07-22 00:00:00  
Activity Status Date: 1994-07-22 00:00:00  
Activity Group: Enforcement Action  
Activity Type: Administrative - Informal  
Activity Status: Achieved

Region Code: 09  
Programmatic ID: AIR CASCA0000603700079  
Facility Registry ID: 110000475263  
Air Operating Status Code: OPR  
Default Air Classification Code: MAJ  
Air Program: State Implementation Plan for National Primary and Secondary Ambient Air Quality Standards  
Activity Date: 1996-02-28 00:00:00  
Activity Status Date: 1996-02-28 00:00:00  
Activity Group: Enforcement Action  
Activity Type: Administrative - Informal  
Activity Status: Achieved

Region Code: 09  
Programmatic ID: AIR CASCA0000603700079  
Facility Registry ID: 110000475263  
Air Operating Status Code: OPR  
Default Air Classification Code: MAJ  
Air Program: State Implementation Plan for National Primary and Secondary Ambient Air Quality Standards  
Activity Date: 1996-03-14 00:00:00  
Activity Status Date: 1996-03-14 00:00:00  
Activity Group: Enforcement Action  
Activity Type: Administrative - Informal  
Activity Status: Achieved

Map ID  
Direction  
Distance  
Elevation

MAP FINDINGS

Site

Database(s)

EDR ID Number  
EPA ID Number

**TORRANCE REFINING COMPANY LLC (Continued)**

**1000253665**

Region Code: 09  
Programmatic ID: AIR CASCA0000603700079  
Facility Registry ID: 110000475263  
Air Operating Status Code: OPR  
Default Air Classification Code: MAJ  
Air Program: State Implementation Plan for National Primary and Secondary Ambient Air Quality Standards  
Activity Date: 1997-03-01 00:00:00  
Activity Status Date: 1997-03-01 00:00:00  
Activity Group: Enforcement Action  
Activity Type: Administrative - Informal  
Activity Status: Achieved

Region Code: 09  
Programmatic ID: AIR CASCA0000603700079  
Facility Registry ID: 110000475263  
Air Operating Status Code: OPR  
Default Air Classification Code: MAJ  
Air Program: State Implementation Plan for National Primary and Secondary Ambient Air Quality Standards  
Activity Date: 1997-10-09 00:00:00  
Activity Status Date: 1997-10-09 00:00:00  
Activity Group: Enforcement Action  
Activity Type: Administrative - Informal  
Activity Status: Achieved

Region Code: 09  
Programmatic ID: AIR CASCA0000603700079  
Facility Registry ID: 110000475263  
Air Operating Status Code: OPR  
Default Air Classification Code: MAJ  
Air Program: State Implementation Plan for National Primary and Secondary Ambient Air Quality Standards  
Activity Date: 1997-10-30 00:00:00  
Activity Status Date: 1997-10-30 00:00:00  
Activity Group: Enforcement Action  
Activity Type: Administrative - Informal  
Activity Status: Achieved

Region Code: 09  
Programmatic ID: AIR CASCA0000603700079  
Facility Registry ID: 110000475263  
Air Operating Status Code: OPR  
Default Air Classification Code: MAJ  
Air Program: State Implementation Plan for National Primary and Secondary Ambient Air Quality Standards  
Activity Date: 1998-05-20 00:00:00  
Activity Status Date: 1998-05-20 00:00:00  
Activity Group: Enforcement Action  
Activity Type: Administrative - Informal  
Activity Status: Achieved

Region Code: 09  
Programmatic ID: AIR CASCA0000603700079  
Facility Registry ID: 110000475263  
Air Operating Status Code: OPR  
Default Air Classification Code: MAJ  
Air Program: State Implementation Plan for National Primary and Secondary Ambient Air Quality Standards  
Activity Date: 1999-09-22 00:00:00  
Activity Status Date: 1999-09-22 00:00:00  
Activity Group: Enforcement Action

Map ID  
Direction  
Distance  
Elevation

MAP FINDINGS

Site

Database(s)

EDR ID Number  
EPA ID Number

**TORRANCE REFINING COMPANY LLC (Continued)**

**1000253665**

Activity Type: Administrative - Informal  
Activity Status: Achieved

Region Code: 09  
Programmatic ID: AIR CASCA0000603700079  
Facility Registry ID: 110000475263  
Air Operating Status Code: OPR  
Default Air Classification Code: MAJ  
Air Program: State Implementation Plan for National Primary and Secondary Ambient Air Quality Standards  
Activity Date: 1999-11-30 00:00:00  
Activity Status Date: 1999-11-30 00:00:00  
Activity Group: Enforcement Action  
Activity Type: Administrative - Informal  
Activity Status: Achieved

Region Code: 09  
Programmatic ID: AIR CASCA0000603700079  
Facility Registry ID: 110000475263  
Air Operating Status Code: OPR  
Default Air Classification Code: MAJ  
Air Program: State Implementation Plan for National Primary and Secondary Ambient Air Quality Standards  
Activity Date: 1999-12-08 00:00:00  
Activity Status Date: 1999-12-08 00:00:00  
Activity Group: Enforcement Action  
Activity Type: Administrative - Informal  
Activity Status: Achieved

Region Code: 09  
Programmatic ID: AIR CASCA0000603700079  
Facility Registry ID: 110000475263  
Air Operating Status Code: OPR  
Default Air Classification Code: MAJ  
Air Program: State Implementation Plan for National Primary and Secondary Ambient Air Quality Standards  
Activity Date: 2002-01-04 00:00:00  
Activity Status Date: 2002-01-04 00:00:00  
Activity Group: Enforcement Action  
Activity Type: Administrative - Informal  
Activity Status: Achieved

Region Code: 09  
Programmatic ID: AIR CASCA0000603700079  
Facility Registry ID: 110000475263  
Air Operating Status Code: OPR  
Default Air Classification Code: MAJ  
Air Program: State Implementation Plan for National Primary and Secondary Ambient Air Quality Standards  
Activity Date: 2002-01-09 00:00:00  
Activity Status Date: 2002-01-09 00:00:00  
Activity Group: Enforcement Action  
Activity Type: Administrative - Informal  
Activity Status: Achieved

Region Code: 09  
Programmatic ID: AIR CASCA0000603700079  
Facility Registry ID: 110000475263  
Air Operating Status Code: OPR  
Default Air Classification Code: MAJ  
Air Program: State Implementation Plan for National Primary and Secondary Ambient Air Quality Standards

Map ID  
Direction  
Distance  
Elevation

MAP FINDINGS

Site

Database(s)

EDR ID Number  
EPA ID Number

**TORRANCE REFINING COMPANY LLC (Continued)**

**1000253665**

Activity Date: 2002-03-28 00:00:00  
Activity Status Date: 2002-03-28 00:00:00  
Activity Group: Enforcement Action  
Activity Type: Administrative - Informal  
Activity Status: Achieved

Region Code: 09  
Programmatic ID: AIR CASCA0000603700079  
Facility Registry ID: 110000475263  
Air Operating Status Code: OPR  
Default Air Classification Code: MAJ  
Air Program: State Implementation Plan for National Primary and Secondary Ambient Air Quality Standards  
Activity Date: 2004-10-28 00:00:00  
Activity Status Date: 2004-10-28 00:00:00  
Activity Group: Enforcement Action  
Activity Type: Administrative - Informal  
Activity Status: Achieved

Region Code: 09  
Programmatic ID: AIR CASCA0000603700079  
Facility Registry ID: 110000475263  
Air Operating Status Code: OPR  
Default Air Classification Code: MAJ  
Air Program: State Implementation Plan for National Primary and Secondary Ambient Air Quality Standards  
Activity Date: 2005-11-14 00:00:00  
Activity Status Date: 2005-11-14 00:00:00  
Activity Group: Enforcement Action  
Activity Type: Administrative - Informal  
Activity Status: Achieved

Region Code: 09  
Programmatic ID: AIR CASCA0000603700079  
Facility Registry ID: 110000475263  
Air Operating Status Code: OPR  
Default Air Classification Code: MAJ  
Air Program: State Implementation Plan for National Primary and Secondary Ambient Air Quality Standards  
Activity Date: 2007-01-04 00:00:00  
Activity Status Date: 2007-01-04 00:00:00  
Activity Group: Enforcement Action  
Activity Type: Administrative - Informal  
Activity Status: Achieved

Region Code: 09  
Programmatic ID: AIR CASCA0000603700079  
Facility Registry ID: 110000475263  
Air Operating Status Code: OPR  
Default Air Classification Code: MAJ  
Air Program: State Implementation Plan for National Primary and Secondary Ambient Air Quality Standards  
Activity Date: 2007-03-22 00:00:00  
Activity Status Date: 2007-03-22 00:00:00  
Activity Group: Enforcement Action  
Activity Type: Administrative - Informal  
Activity Status: Achieved

Region Code: 09  
Programmatic ID: AIR CASCA0000603700079  
Facility Registry ID: 110000475263

Map ID  
Direction  
Distance  
Elevation

MAP FINDINGS

Site

Database(s)

EDR ID Number  
EPA ID Number

**TORRANCE REFINING COMPANY LLC (Continued)**

**1000253665**

Air Operating Status Code: OPR  
Default Air Classification Code: MAJ  
Air Program: State Implementation Plan for National Primary and Secondary Ambient Air Quality Standards  
Activity Date: 2007-06-21 00:00:00  
Activity Status Date: 2007-06-21 00:00:00  
Activity Group: Enforcement Action  
Activity Type: Administrative - Informal  
Activity Status: Achieved

Region Code: 09  
Programmatic ID: AIR CASCA0000603700079  
Facility Registry ID: 110000475263  
Air Operating Status Code: OPR  
Default Air Classification Code: MAJ  
Air Program: State Implementation Plan for National Primary and Secondary Ambient Air Quality Standards  
Activity Date: 2008-03-18 00:00:00  
Activity Status Date: 2008-03-18 00:00:00  
Activity Group: Enforcement Action  
Activity Type: Administrative - Informal  
Activity Status: Achieved

Region Code: 09  
Programmatic ID: AIR CASCA0000603700079  
Facility Registry ID: 110000475263  
Air Operating Status Code: OPR  
Default Air Classification Code: MAJ  
Air Program: State Implementation Plan for National Primary and Secondary Ambient Air Quality Standards  
Activity Date: 2008-05-16 00:00:00  
Activity Status Date: 2008-05-16 00:00:00  
Activity Group: Enforcement Action  
Activity Type: Administrative - Informal  
Activity Status: Achieved

Region Code: 09  
Programmatic ID: AIR CASCA0000603700079  
Facility Registry ID: 110000475263  
Air Operating Status Code: OPR  
Default Air Classification Code: MAJ  
Air Program: State Implementation Plan for National Primary and Secondary Ambient Air Quality Standards  
Activity Date: 2008-08-12 00:00:00  
Activity Status Date: 2008-08-12 00:00:00  
Activity Group: Enforcement Action  
Activity Type: Administrative - Informal  
Activity Status: Achieved

Region Code: 09  
Programmatic ID: AIR CASCA0000603700079  
Facility Registry ID: 110000475263  
Air Operating Status Code: OPR  
Default Air Classification Code: MAJ  
Air Program: State Implementation Plan for National Primary and Secondary Ambient Air Quality Standards  
Activity Date: 2008-10-14 00:00:00  
Activity Status Date: 2008-10-14 00:00:00  
Activity Group: Enforcement Action  
Activity Type: Administrative - Informal  
Activity Status: Achieved



Map ID  
Direction  
Distance  
Elevation

MAP FINDINGS

Site

Database(s)

EDR ID Number  
EPA ID Number

**TORRANCE REFINING COMPANY LLC (Continued)**

**1000253665**

Region Code: 09  
Programmatic ID: AIR CASCA0000603700079  
Facility Registry ID: 110000475263  
Air Operating Status Code: OPR  
Default Air Classification Code: MAJ  
Air Program: State Implementation Plan for National Primary and Secondary Ambient Air Quality Standards  
Activity Date: 2009-03-26 00:00:00  
Activity Status Date: 2009-03-26 00:00:00  
Activity Group: Enforcement Action  
Activity Type: Administrative - Informal  
Activity Status: Achieved

Region Code: 09  
Programmatic ID: AIR CASCA0000603700079  
Facility Registry ID: 110000475263  
Air Operating Status Code: OPR  
Default Air Classification Code: MAJ  
Air Program: State Implementation Plan for National Primary and Secondary Ambient Air Quality Standards  
Activity Date: 2009-04-16 00:00:00  
Activity Status Date: 2009-04-16 00:00:00  
Activity Group: Enforcement Action  
Activity Type: Administrative - Informal  
Activity Status: Achieved

Region Code: 09  
Programmatic ID: AIR CASCA0000603700079  
Facility Registry ID: 110000475263  
Air Operating Status Code: OPR  
Default Air Classification Code: MAJ  
Air Program: State Implementation Plan for National Primary and Secondary Ambient Air Quality Standards  
Activity Date: 2009-04-29 00:00:00  
Activity Status Date: 2009-04-29 00:00:00  
Activity Group: Enforcement Action  
Activity Type: Administrative - Informal  
Activity Status: Achieved

Region Code: 09  
Programmatic ID: AIR CASCA0000603700079  
Facility Registry ID: 110000475263  
Air Operating Status Code: OPR  
Default Air Classification Code: MAJ  
Air Program: State Implementation Plan for National Primary and Secondary Ambient Air Quality Standards  
Activity Date: 2009-05-06 00:00:00  
Activity Status Date: 2009-05-06 00:00:00  
Activity Group: Enforcement Action  
Activity Type: Administrative - Informal  
Activity Status: Achieved

Region Code: 09  
Programmatic ID: AIR CASCA0000603700079  
Facility Registry ID: 110000475263  
Air Operating Status Code: OPR  
Default Air Classification Code: MAJ  
Air Program: State Implementation Plan for National Primary and Secondary Ambient Air Quality Standards  
Activity Date: 2009-05-23 00:00:00  
Activity Status Date: 2009-05-23 00:00:00  
Activity Group: Enforcement Action

Map ID  
Direction  
Distance  
Elevation

MAP FINDINGS

Site

Database(s)

EDR ID Number  
EPA ID Number

**TORRANCE REFINING COMPANY LLC (Continued)**

**1000253665**

Activity Type: Administrative - Informal  
Activity Status: Achieved

Region Code: 09  
Programmatic ID: AIR CASCA0000603700079  
Facility Registry ID: 110000475263  
Air Operating Status Code: OPR  
Default Air Classification Code: MAJ  
Air Program: State Implementation Plan for National Primary and Secondary Ambient Air Quality Standards  
Activity Date: 2009-10-24 00:00:00  
Activity Status Date: 2009-10-24 00:00:00  
Activity Group: Enforcement Action  
Activity Type: Administrative - Informal  
Activity Status: Achieved

Region Code: 09  
Programmatic ID: AIR CASCA0000603700079  
Facility Registry ID: 110000475263  
Air Operating Status Code: OPR  
Default Air Classification Code: MAJ  
Air Program: State Implementation Plan for National Primary and Secondary Ambient Air Quality Standards  
Activity Date: 2009-12-18 00:00:00  
Activity Status Date: 2009-12-18 00:00:00  
Activity Group: Enforcement Action  
Activity Type: Administrative - Informal  
Activity Status: Achieved

Region Code: 09  
Programmatic ID: AIR CASCA0000603700079  
Facility Registry ID: 110000475263  
Air Operating Status Code: OPR  
Default Air Classification Code: MAJ  
Air Program: State Implementation Plan for National Primary and Secondary Ambient Air Quality Standards  
Activity Date: 2010-07-01 00:00:00  
Activity Status Date: 2010-07-01 00:00:00  
Activity Group: Enforcement Action  
Activity Type: Administrative - Informal  
Activity Status: Achieved

Region Code: 09  
Programmatic ID: AIR CASCA0000603700079  
Facility Registry ID: 110000475263  
Air Operating Status Code: OPR  
Default Air Classification Code: MAJ  
Air Program: State Implementation Plan for National Primary and Secondary Ambient Air Quality Standards  
Activity Date: 2011-05-20 00:00:00  
Activity Status Date: 2011-05-20 00:00:00  
Activity Group: Enforcement Action  
Activity Type: Administrative - Informal  
Activity Status: Achieved

Region Code: 09  
Programmatic ID: AIR CASCA0000603700079  
Facility Registry ID: 110000475263  
Air Operating Status Code: OPR  
Default Air Classification Code: MAJ  
Air Program: State Implementation Plan for National Primary and Secondary Ambient Air Quality Standards

Map ID  
Direction  
Distance  
Elevation

MAP FINDINGS

Site

Database(s)

EDR ID Number  
EPA ID Number

**TORRANCE REFINING COMPANY LLC (Continued)**

**1000253665**

Activity Date: 2012-04-27 00:00:00  
Activity Status Date: 2012-04-27 00:00:00  
Activity Group: Enforcement Action  
Activity Type: Administrative - Informal  
Activity Status: Achieved

Region Code: 09  
Programmatic ID: AIR CASCA0000603700079  
Facility Registry ID: 110000475263  
Air Operating Status Code: OPR  
Default Air Classification Code: MAJ  
Air Program: State Implementation Plan for National Primary and Secondary Ambient Air Quality Standards  
Activity Date: 2005-12-13 00:00:00  
Activity Status Date: 2005-12-13 00:00:00  
Activity Group: Enforcement Action  
Activity Type: Judicial  
Activity Status: Closed

Region Code: 09  
Programmatic ID: AIR CASCA0000603700079  
Facility Registry ID: 110000475263  
Air Operating Status Code: OPR  
Default Air Classification Code: MAJ  
Air Program: Title V Permits  
Activity Date: Not reported  
Activity Status Date: 2015-06-25 19:25:04  
Activity Group: Case File  
Activity Type: Case File  
Activity Status: Notified

Region Code: 09  
Programmatic ID: AIR CASCA0000603700079  
Facility Registry ID: 110000475263  
Air Operating Status Code: OPR  
Default Air Classification Code: MAJ  
Air Program: Title V Permits  
Activity Date: Not reported  
Activity Status Date: 2016-06-10 17:09:28  
Activity Group: Case File  
Activity Type: Case File  
Activity Status: Notified

Region Code: 09  
Programmatic ID: AIR CASCA0000603700079  
Facility Registry ID: 110000475263  
Air Operating Status Code: OPR  
Default Air Classification Code: MAJ  
Air Program: Title V Permits  
Activity Date: Not reported  
Activity Status Date: 2016-08-12 19:30:29  
Activity Group: Case File  
Activity Type: Case File  
Activity Status: Notified

Region Code: 09  
Programmatic ID: AIR CASCA0000603700079  
Facility Registry ID: 110000475263

Map ID  
Direction  
Distance  
Elevation

MAP FINDINGS

Site

Database(s)

EDR ID Number  
EPA ID Number

**TORRANCE REFINING COMPANY LLC (Continued)**

**1000253665**

Air Operating Status Code: OPR  
Default Air Classification Code: MAJ  
Air Program: Title V Permits  
Activity Date: Not reported  
Activity Status Date: 1999-06-25 00:00:00  
Activity Group: Case File  
Activity Type: Case File  
Activity Status: Resolved

Region Code: 09  
Programmatic ID: AIR CASCA0000603700079  
Facility Registry ID: 110000475263  
Air Operating Status Code: OPR  
Default Air Classification Code: MAJ  
Air Program: Title V Permits  
Activity Date: Not reported  
Activity Status Date: 1999-12-15 00:00:00  
Activity Group: Case File  
Activity Type: Case File  
Activity Status: Resolved

Region Code: 09  
Programmatic ID: AIR CASCA0000603700079  
Facility Registry ID: 110000475263  
Air Operating Status Code: OPR  
Default Air Classification Code: MAJ  
Air Program: Title V Permits  
Activity Date: Not reported  
Activity Status Date: 2000-05-04 00:00:00  
Activity Group: Case File  
Activity Type: Case File  
Activity Status: Resolved

Region Code: 09  
Programmatic ID: AIR CASCA0000603700079  
Facility Registry ID: 110000475263  
Air Operating Status Code: OPR  
Default Air Classification Code: MAJ  
Air Program: Title V Permits  
Activity Date: Not reported  
Activity Status Date: 2000-07-14 00:00:00  
Activity Group: Case File  
Activity Type: Case File  
Activity Status: Resolved

Region Code: 09  
Programmatic ID: AIR CASCA0000603700079  
Facility Registry ID: 110000475263  
Air Operating Status Code: OPR  
Default Air Classification Code: MAJ  
Air Program: Title V Permits  
Activity Date: Not reported  
Activity Status Date: 2000-08-24 00:00:00  
Activity Group: Case File  
Activity Type: Case File  
Activity Status: Resolved

Map ID  
Direction  
Distance  
Elevation

MAP FINDINGS

Site

Database(s)

EDR ID Number  
EPA ID Number

**TORRANCE REFINING COMPANY LLC (Continued)**

**1000253665**

Region Code: 09  
Programmatic ID: AIR CASCA0000603700079  
Facility Registry ID: 110000475263  
Air Operating Status Code: OPR  
Default Air Classification Code: MAJ  
Air Program: Title V Permits  
Activity Date: Not reported  
Activity Status Date: 2000-09-19 00:00:00  
Activity Group: Case File  
Activity Type: Case File  
Activity Status: Resolved

Region Code: 09  
Programmatic ID: AIR CASCA0000603700079  
Facility Registry ID: 110000475263  
Air Operating Status Code: OPR  
Default Air Classification Code: MAJ  
Air Program: Title V Permits  
Activity Date: Not reported  
Activity Status Date: 2000-10-06 00:00:00  
Activity Group: Case File  
Activity Type: Case File  
Activity Status: Resolved

Region Code: 09  
Programmatic ID: AIR CASCA0000603700079  
Facility Registry ID: 110000475263  
Air Operating Status Code: OPR  
Default Air Classification Code: MAJ  
Air Program: Title V Permits  
Activity Date: Not reported  
Activity Status Date: 2001-09-14 00:00:00  
Activity Group: Case File  
Activity Type: Case File  
Activity Status: Resolved

Region Code: 09  
Programmatic ID: AIR CASCA0000603700079  
Facility Registry ID: 110000475263  
Air Operating Status Code: OPR  
Default Air Classification Code: MAJ  
Air Program: Title V Permits  
Activity Date: Not reported  
Activity Status Date: 2001-10-15 00:00:00  
Activity Group: Case File  
Activity Type: Case File  
Activity Status: Resolved

Region Code: 09  
Programmatic ID: AIR CASCA0000603700079  
Facility Registry ID: 110000475263  
Air Operating Status Code: OPR  
Default Air Classification Code: MAJ  
Air Program: Title V Permits  
Activity Date: Not reported  
Activity Status Date: 2001-11-01 00:00:00  
Activity Group: Case File

Map ID  
Direction  
Distance  
Elevation

MAP FINDINGS

Site

Database(s)

EDR ID Number  
EPA ID Number

**TORRANCE REFINING COMPANY LLC (Continued)**

**1000253665**

Activity Type: Case File  
Activity Status: Resolved

Region Code: 09  
Programmatic ID: AIR CASCA0000603700079  
Facility Registry ID: 110000475263  
Air Operating Status Code: OPR  
Default Air Classification Code: MAJ  
Air Program: Title V Permits  
Activity Date: Not reported  
Activity Status Date: 2001-11-08 00:00:00  
Activity Group: Case File  
Activity Type: Case File  
Activity Status: Resolved

Region Code: 09  
Programmatic ID: AIR CASCA0000603700079  
Facility Registry ID: 110000475263  
Air Operating Status Code: OPR  
Default Air Classification Code: MAJ  
Air Program: Title V Permits  
Activity Date: Not reported  
Activity Status Date: 2002-04-17 00:00:00  
Activity Group: Case File  
Activity Type: Case File  
Activity Status: Resolved

Region Code: 09  
Programmatic ID: AIR CASCA0000603700079  
Facility Registry ID: 110000475263  
Air Operating Status Code: OPR  
Default Air Classification Code: MAJ  
Air Program: Title V Permits  
Activity Date: Not reported  
Activity Status Date: 2005-09-27 00:00:00  
Activity Group: Case File  
Activity Type: Case File  
Activity Status: Resolved

Region Code: 09  
Programmatic ID: AIR CASCA0000603700079  
Facility Registry ID: 110000475263  
Air Operating Status Code: OPR  
Default Air Classification Code: MAJ  
Air Program: Title V Permits  
Activity Date: Not reported  
Activity Status Date: 2007-04-02 00:00:00  
Activity Group: Case File  
Activity Type: Case File  
Activity Status: Resolved

Region Code: 09  
Programmatic ID: AIR CASCA0000603700079  
Facility Registry ID: 110000475263  
Air Operating Status Code: OPR  
Default Air Classification Code: MAJ  
Air Program: Title V Permits

Map ID  
Direction  
Distance  
Elevation

MAP FINDINGS

Site

Database(s)

EDR ID Number  
EPA ID Number

**TORRANCE REFINING COMPANY LLC (Continued)**

**1000253665**

Activity Date: Not reported  
Activity Status Date: 2007-04-20 00:00:00  
Activity Group: Case File  
Activity Type: Case File  
Activity Status: Resolved

Region Code: 09  
Programmatic ID: AIR CASCA0000603700079  
Facility Registry ID: 110000475263  
Air Operating Status Code: OPR  
Default Air Classification Code: MAJ  
Air Program: Title V Permits  
Activity Date: Not reported  
Activity Status Date: 2007-08-28 00:00:00  
Activity Group: Case File  
Activity Type: Case File  
Activity Status: Resolved

Region Code: 09  
Programmatic ID: AIR CASCA0000603700079  
Facility Registry ID: 110000475263  
Air Operating Status Code: OPR  
Default Air Classification Code: MAJ  
Air Program: Title V Permits  
Activity Date: Not reported  
Activity Status Date: 2008-06-03 00:00:00  
Activity Group: Case File  
Activity Type: Case File  
Activity Status: Resolved

Region Code: 09  
Programmatic ID: AIR CASCA0000603700079  
Facility Registry ID: 110000475263  
Air Operating Status Code: OPR  
Default Air Classification Code: MAJ  
Air Program: Title V Permits  
Activity Date: Not reported  
Activity Status Date: 2009-03-04 00:00:00  
Activity Group: Case File  
Activity Type: Case File  
Activity Status: Resolved

Region Code: 09  
Programmatic ID: AIR CASCA0000603700079  
Facility Registry ID: 110000475263  
Air Operating Status Code: OPR  
Default Air Classification Code: MAJ  
Air Program: Title V Permits  
Activity Date: Not reported  
Activity Status Date: 2010-03-12 00:00:00  
Activity Group: Case File  
Activity Type: Case File  
Activity Status: Resolved

Region Code: 09  
Programmatic ID: AIR CASCA0000603700079  
Facility Registry ID: 110000475263

Map ID  
Direction  
Distance  
Elevation

MAP FINDINGS

Site

Database(s)

EDR ID Number  
EPA ID Number

**TORRANCE REFINING COMPANY LLC (Continued)**

**1000253665**

Air Operating Status Code: OPR  
Default Air Classification Code: MAJ  
Air Program: Title V Permits  
Activity Date: Not reported  
Activity Status Date: 2010-05-04 00:00:00  
Activity Group: Case File  
Activity Type: Case File  
Activity Status: Resolved

Region Code: 09  
Programmatic ID: AIR CASCA0000603700079  
Facility Registry ID: 110000475263  
Air Operating Status Code: OPR  
Default Air Classification Code: MAJ  
Air Program: Title V Permits  
Activity Date: Not reported  
Activity Status Date: 2010-05-14 00:00:00  
Activity Group: Case File  
Activity Type: Case File  
Activity Status: Resolved

Region Code: 09  
Programmatic ID: AIR CASCA0000603700079  
Facility Registry ID: 110000475263  
Air Operating Status Code: OPR  
Default Air Classification Code: MAJ  
Air Program: Title V Permits  
Activity Date: Not reported  
Activity Status Date: 2011-01-20 00:00:00  
Activity Group: Case File  
Activity Type: Case File  
Activity Status: Resolved

Region Code: 09  
Programmatic ID: AIR CASCA0000603700079  
Facility Registry ID: 110000475263  
Air Operating Status Code: OPR  
Default Air Classification Code: MAJ  
Air Program: Title V Permits  
Activity Date: Not reported  
Activity Status Date: 2013-07-16 00:00:00  
Activity Group: Case File  
Activity Type: Case File  
Activity Status: Resolved

Region Code: 09  
Programmatic ID: AIR CASCA0000603700079  
Facility Registry ID: 110000475263  
Air Operating Status Code: OPR  
Default Air Classification Code: MAJ  
Air Program: Title V Permits  
Activity Date: Not reported  
Activity Status Date: 2014-05-21 00:00:00  
Activity Group: Case File  
Activity Type: Case File  
Activity Status: Resolved



Map ID  
Direction  
Distance  
Elevation

MAP FINDINGS

Site

Database(s)

EDR ID Number  
EPA ID Number

**TORRANCE REFINING COMPANY LLC (Continued)**

**1000253665**

Region Code: 09  
Programmatic ID: AIR CASCA0000603700079  
Facility Registry ID: 110000475263  
Air Operating Status Code: OPR  
Default Air Classification Code: MAJ  
Air Program: Title V Permits  
Activity Date: 2016-02-26 00:00:00  
Activity Status Date: 2016-05-11 11:48:48  
Activity Group: Compliance Monitoring  
Activity Type: Inspection/Evaluation  
Activity Status: Active

Region Code: 09  
Programmatic ID: AIR CASCA0000603700079  
Facility Registry ID: 110000475263  
Air Operating Status Code: OPR  
Default Air Classification Code: MAJ  
Air Program: Title V Permits  
Activity Date: 1999-09-30 00:00:00  
Activity Status Date: Not reported  
Activity Group: Compliance Monitoring  
Activity Type: Inspection/Evaluation  
Activity Status: Not reported

Region Code: 09  
Programmatic ID: AIR CASCA0000603700079  
Facility Registry ID: 110000475263  
Air Operating Status Code: OPR  
Default Air Classification Code: MAJ  
Air Program: Title V Permits  
Activity Date: 2003-09-25 00:00:00  
Activity Status Date: Not reported  
Activity Group: Compliance Monitoring  
Activity Type: Inspection/Evaluation  
Activity Status: Not reported

Region Code: 09  
Programmatic ID: AIR CASCA0000603700079  
Facility Registry ID: 110000475263  
Air Operating Status Code: OPR  
Default Air Classification Code: MAJ  
Air Program: Title V Permits  
Activity Date: 2005-09-12 00:00:00  
Activity Status Date: Not reported  
Activity Group: Compliance Monitoring  
Activity Type: Inspection/Evaluation  
Activity Status: Not reported

Region Code: 09  
Programmatic ID: AIR CASCA0000603700079  
Facility Registry ID: 110000475263  
Air Operating Status Code: OPR  
Default Air Classification Code: MAJ  
Air Program: Title V Permits  
Activity Date: 2005-09-24 00:00:00  
Activity Status Date: Not reported  
Activity Group: Compliance Monitoring

Map ID  
Direction  
Distance  
Elevation

MAP FINDINGS

Site

Database(s)

EDR ID Number  
EPA ID Number

**TORRANCE REFINING COMPANY LLC (Continued)**

**1000253665**

Activity Type: Inspection/Evaluation  
Activity Status: Not reported

Region Code: 09  
Programmatic ID: AIR CASCA0000603700079  
Facility Registry ID: 110000475263  
Air Operating Status Code: OPR  
Default Air Classification Code: MAJ  
Air Program: Title V Permits  
Activity Date: 2005-09-30 00:00:00  
Activity Status Date: Not reported  
Activity Group: Compliance Monitoring  
Activity Type: Inspection/Evaluation  
Activity Status: Not reported

Region Code: 09  
Programmatic ID: AIR CASCA0000603700079  
Facility Registry ID: 110000475263  
Air Operating Status Code: OPR  
Default Air Classification Code: MAJ  
Air Program: Title V Permits  
Activity Date: 2006-05-24 00:00:00  
Activity Status Date: Not reported  
Activity Group: Compliance Monitoring  
Activity Type: Inspection/Evaluation  
Activity Status: Not reported

Region Code: 09  
Programmatic ID: AIR CASCA0000603700079  
Facility Registry ID: 110000475263  
Air Operating Status Code: OPR  
Default Air Classification Code: MAJ  
Air Program: Title V Permits  
Activity Date: 2007-05-04 00:00:00  
Activity Status Date: Not reported  
Activity Group: Compliance Monitoring  
Activity Type: Inspection/Evaluation  
Activity Status: Not reported

Region Code: 09  
Programmatic ID: AIR CASCA0000603700079  
Facility Registry ID: 110000475263  
Air Operating Status Code: OPR  
Default Air Classification Code: MAJ  
Air Program: Title V Permits  
Activity Date: 2007-08-02 00:00:00  
Activity Status Date: Not reported  
Activity Group: Compliance Monitoring  
Activity Type: Inspection/Evaluation  
Activity Status: Not reported

Region Code: 09  
Programmatic ID: AIR CASCA0000603700079  
Facility Registry ID: 110000475263  
Air Operating Status Code: OPR  
Default Air Classification Code: MAJ  
Air Program: Title V Permits

Map ID  
Direction  
Distance  
Elevation

MAP FINDINGS

Site

Database(s)

EDR ID Number  
EPA ID Number

**TORRANCE REFINING COMPANY LLC (Continued)**

**1000253665**

Activity Date: 2008-02-06 00:00:00  
Activity Status Date: Not reported  
Activity Group: Compliance Monitoring  
Activity Type: Inspection/Evaluation  
Activity Status: Not reported

Region Code: 09  
Programmatic ID: AIR CASCA0000603700079  
Facility Registry ID: 110000475263  
Air Operating Status Code: OPR  
Default Air Classification Code: MAJ  
Air Program: Title V Permits  
Activity Date: 2008-04-25 00:00:00  
Activity Status Date: Not reported  
Activity Group: Compliance Monitoring  
Activity Type: Inspection/Evaluation  
Activity Status: Not reported

Region Code: 09  
Programmatic ID: AIR CASCA0000603700079  
Facility Registry ID: 110000475263  
Air Operating Status Code: OPR  
Default Air Classification Code: MAJ  
Air Program: Title V Permits  
Activity Date: 2008-09-30 00:00:00  
Activity Status Date: Not reported  
Activity Group: Compliance Monitoring  
Activity Type: Inspection/Evaluation  
Activity Status: Not reported

Region Code: 09  
Programmatic ID: AIR CASCA0000603700079  
Facility Registry ID: 110000475263  
Air Operating Status Code: OPR  
Default Air Classification Code: MAJ  
Air Program: Title V Permits  
Activity Date: 2008-11-04 00:00:00  
Activity Status Date: Not reported  
Activity Group: Compliance Monitoring  
Activity Type: Inspection/Evaluation  
Activity Status: Not reported

Region Code: 09  
Programmatic ID: AIR CASCA0000603700079  
Facility Registry ID: 110000475263  
Air Operating Status Code: OPR  
Default Air Classification Code: MAJ  
Air Program: Title V Permits  
Activity Date: 2008-11-06 00:00:00  
Activity Status Date: Not reported  
Activity Group: Compliance Monitoring  
Activity Type: Inspection/Evaluation  
Activity Status: Not reported

Region Code: 09  
Programmatic ID: AIR CASCA0000603700079  
Facility Registry ID: 110000475263

Map ID  
Direction  
Distance  
Elevation

MAP FINDINGS

Site

Database(s)

EDR ID Number  
EPA ID Number

**TORRANCE REFINING COMPANY LLC (Continued)**

**1000253665**

Air Operating Status Code: OPR  
Default Air Classification Code: MAJ  
Air Program: Title V Permits  
Activity Date: 2008-11-20 00:00:00  
Activity Status Date: Not reported  
Activity Group: Compliance Monitoring  
Activity Type: Inspection/Evaluation  
Activity Status: Not reported

Region Code: 09  
Programmatic ID: AIR CASCA0000603700079  
Facility Registry ID: 110000475263  
Air Operating Status Code: OPR  
Default Air Classification Code: MAJ  
Air Program: Title V Permits  
Activity Date: 2008-12-04 00:00:00  
Activity Status Date: Not reported  
Activity Group: Compliance Monitoring  
Activity Type: Inspection/Evaluation  
Activity Status: Not reported

Region Code: 09  
Programmatic ID: AIR CASCA0000603700079  
Facility Registry ID: 110000475263  
Air Operating Status Code: OPR  
Default Air Classification Code: MAJ  
Air Program: Title V Permits  
Activity Date: 2008-12-10 00:00:00  
Activity Status Date: Not reported  
Activity Group: Compliance Monitoring  
Activity Type: Inspection/Evaluation  
Activity Status: Not reported

Region Code: 09  
Programmatic ID: AIR CASCA0000603700079  
Facility Registry ID: 110000475263  
Air Operating Status Code: OPR  
Default Air Classification Code: MAJ  
Air Program: Title V Permits  
Activity Date: 2008-12-15 00:00:00  
Activity Status Date: Not reported  
Activity Group: Compliance Monitoring  
Activity Type: Inspection/Evaluation  
Activity Status: Not reported

Region Code: 09  
Programmatic ID: AIR CASCA0000603700079  
Facility Registry ID: 110000475263  
Air Operating Status Code: OPR  
Default Air Classification Code: MAJ  
Air Program: Title V Permits  
Activity Date: 2009-01-09 00:00:00  
Activity Status Date: Not reported  
Activity Group: Compliance Monitoring  
Activity Type: Inspection/Evaluation  
Activity Status: Not reported

Map ID  
Direction  
Distance  
Elevation

MAP FINDINGS

Site

Database(s)

EDR ID Number  
EPA ID Number

**TORRANCE REFINING COMPANY LLC (Continued)**

**1000253665**

Region Code: 09  
Programmatic ID: AIR CASCA0000603700079  
Facility Registry ID: 110000475263  
Air Operating Status Code: OPR  
Default Air Classification Code: MAJ  
Air Program: Title V Permits  
Activity Date: 2009-01-15 00:00:00  
Activity Status Date: Not reported  
Activity Group: Compliance Monitoring  
Activity Type: Inspection/Evaluation  
Activity Status: Not reported

Region Code: 09  
Programmatic ID: AIR CASCA0000603700079  
Facility Registry ID: 110000475263  
Air Operating Status Code: OPR  
Default Air Classification Code: MAJ  
Air Program: Title V Permits  
Activity Date: 2009-03-13 00:00:00  
Activity Status Date: Not reported  
Activity Group: Compliance Monitoring  
Activity Type: Inspection/Evaluation  
Activity Status: Not reported

Region Code: 09  
Programmatic ID: AIR CASCA0000603700079  
Facility Registry ID: 110000475263  
Air Operating Status Code: OPR  
Default Air Classification Code: MAJ  
Air Program: Title V Permits  
Activity Date: 2009-06-11 00:00:00  
Activity Status Date: Not reported  
Activity Group: Compliance Monitoring  
Activity Type: Inspection/Evaluation  
Activity Status: Not reported

Region Code: 09  
Programmatic ID: AIR CASCA0000603700079  
Facility Registry ID: 110000475263  
Air Operating Status Code: OPR  
Default Air Classification Code: MAJ  
Air Program: Title V Permits  
Activity Date: 2009-06-17 00:00:00  
Activity Status Date: Not reported  
Activity Group: Compliance Monitoring  
Activity Type: Inspection/Evaluation  
Activity Status: Not reported

Region Code: 09  
Programmatic ID: AIR CASCA0000603700079  
Facility Registry ID: 110000475263  
Air Operating Status Code: OPR  
Default Air Classification Code: MAJ  
Air Program: Title V Permits  
Activity Date: 2009-08-13 00:00:00  
Activity Status Date: Not reported  
Activity Group: Compliance Monitoring

Map ID  
Direction  
Distance  
Elevation

MAP FINDINGS

Site

Database(s)

EDR ID Number  
EPA ID Number

**TORRANCE REFINING COMPANY LLC (Continued)**

**1000253665**

Activity Type: Inspection/Evaluation  
Activity Status: Not reported

Region Code: 09  
Programmatic ID: AIR CASCA0000603700079  
Facility Registry ID: 110000475263  
Air Operating Status Code: OPR  
Default Air Classification Code: MAJ  
Air Program: Title V Permits  
Activity Date: 2009-09-23 00:00:00  
Activity Status Date: Not reported  
Activity Group: Compliance Monitoring  
Activity Type: Inspection/Evaluation  
Activity Status: Not reported

Region Code: 09  
Programmatic ID: AIR CASCA0000603700079  
Facility Registry ID: 110000475263  
Air Operating Status Code: OPR  
Default Air Classification Code: MAJ  
Air Program: Title V Permits  
Activity Date: 2009-10-07 00:00:00  
Activity Status Date: Not reported  
Activity Group: Compliance Monitoring  
Activity Type: Inspection/Evaluation  
Activity Status: Not reported

Region Code: 09  
Programmatic ID: AIR CASCA0000603700079  
Facility Registry ID: 110000475263  
Air Operating Status Code: OPR  
Default Air Classification Code: MAJ  
Air Program: Title V Permits  
Activity Date: 2009-10-15 00:00:00  
Activity Status Date: Not reported  
Activity Group: Compliance Monitoring  
Activity Type: Inspection/Evaluation  
Activity Status: Not reported

Region Code: 09  
Programmatic ID: AIR CASCA0000603700079  
Facility Registry ID: 110000475263  
Air Operating Status Code: OPR  
Default Air Classification Code: MAJ  
Air Program: Title V Permits  
Activity Date: 2009-10-27 00:00:00  
Activity Status Date: Not reported  
Activity Group: Compliance Monitoring  
Activity Type: Inspection/Evaluation  
Activity Status: Not reported

Region Code: 09  
Programmatic ID: AIR CASCA0000603700079  
Facility Registry ID: 110000475263  
Air Operating Status Code: OPR  
Default Air Classification Code: MAJ  
Air Program: Title V Permits

Map ID  
Direction  
Distance  
Elevation

MAP FINDINGS

Site

Database(s)

EDR ID Number  
EPA ID Number

**TORRANCE REFINING COMPANY LLC (Continued)**

**1000253665**

Activity Date: 2009-10-29 00:00:00  
Activity Status Date: Not reported  
Activity Group: Compliance Monitoring  
Activity Type: Inspection/Evaluation  
Activity Status: Not reported

Region Code: 09  
Programmatic ID: AIR CASCA0000603700079  
Facility Registry ID: 110000475263  
Air Operating Status Code: OPR  
Default Air Classification Code: MAJ  
Air Program: Title V Permits  
Activity Date: 2009-11-04 00:00:00  
Activity Status Date: Not reported  
Activity Group: Compliance Monitoring  
Activity Type: Inspection/Evaluation  
Activity Status: Not reported

Region Code: 09  
Programmatic ID: AIR CASCA0000603700079  
Facility Registry ID: 110000475263  
Air Operating Status Code: OPR  
Default Air Classification Code: MAJ  
Air Program: Title V Permits  
Activity Date: 2009-11-10 00:00:00  
Activity Status Date: Not reported  
Activity Group: Compliance Monitoring  
Activity Type: Inspection/Evaluation  
Activity Status: Not reported

Region Code: 09  
Programmatic ID: AIR CASCA0000603700079  
Facility Registry ID: 110000475263  
Air Operating Status Code: OPR  
Default Air Classification Code: MAJ  
Air Program: Title V Permits  
Activity Date: 2009-12-09 00:00:00  
Activity Status Date: Not reported  
Activity Group: Compliance Monitoring  
Activity Type: Inspection/Evaluation  
Activity Status: Not reported

Region Code: 09  
Programmatic ID: AIR CASCA0000603700079  
Facility Registry ID: 110000475263  
Air Operating Status Code: OPR  
Default Air Classification Code: MAJ  
Air Program: Title V Permits  
Activity Date: 2009-12-17 00:00:00  
Activity Status Date: Not reported  
Activity Group: Compliance Monitoring  
Activity Type: Inspection/Evaluation  
Activity Status: Not reported

Region Code: 09  
Programmatic ID: AIR CASCA0000603700079  
Facility Registry ID: 110000475263

Map ID  
Direction  
Distance  
Elevation

MAP FINDINGS

Site

Database(s)

EDR ID Number  
EPA ID Number

**TORRANCE REFINING COMPANY LLC (Continued)**

**1000253665**

Air Operating Status Code: OPR  
Default Air Classification Code: MAJ  
Air Program: Title V Permits  
Activity Date: 2009-12-23 00:00:00  
Activity Status Date: Not reported  
Activity Group: Compliance Monitoring  
Activity Type: Inspection/Evaluation  
Activity Status: Not reported

Region Code: 09  
Programmatic ID: AIR CASCA0000603700079  
Facility Registry ID: 110000475263  
Air Operating Status Code: OPR  
Default Air Classification Code: MAJ  
Air Program: Title V Permits  
Activity Date: 2010-01-12 00:00:00  
Activity Status Date: Not reported  
Activity Group: Compliance Monitoring  
Activity Type: Inspection/Evaluation  
Activity Status: Not reported

Region Code: 09  
Programmatic ID: AIR CASCA0000603700079  
Facility Registry ID: 110000475263  
Air Operating Status Code: OPR  
Default Air Classification Code: MAJ  
Air Program: Title V Permits  
Activity Date: 2010-01-20 00:00:00  
Activity Status Date: Not reported  
Activity Group: Compliance Monitoring  
Activity Type: Inspection/Evaluation  
Activity Status: Not reported

Region Code: 09  
Programmatic ID: AIR CASCA0000603700079  
Facility Registry ID: 110000475263  
Air Operating Status Code: OPR  
Default Air Classification Code: MAJ  
Air Program: Title V Permits  
Activity Date: 2010-01-21 00:00:00  
Activity Status Date: Not reported  
Activity Group: Compliance Monitoring  
Activity Type: Inspection/Evaluation  
Activity Status: Not reported

Region Code: 09  
Programmatic ID: AIR CASCA0000603700079  
Facility Registry ID: 110000475263  
Air Operating Status Code: OPR  
Default Air Classification Code: MAJ  
Air Program: Title V Permits  
Activity Date: 2010-02-02 00:00:00  
Activity Status Date: Not reported  
Activity Group: Compliance Monitoring  
Activity Type: Inspection/Evaluation  
Activity Status: Not reported



Map ID  
Direction  
Distance  
Elevation

MAP FINDINGS

Site

Database(s)

EDR ID Number  
EPA ID Number

**TORRANCE REFINING COMPANY LLC (Continued)**

**1000253665**

Region Code: 09  
Programmatic ID: AIR CASCA0000603700079  
Facility Registry ID: 110000475263  
Air Operating Status Code: OPR  
Default Air Classification Code: MAJ  
Air Program: Title V Permits  
Activity Date: 2010-02-09 00:00:00  
Activity Status Date: Not reported  
Activity Group: Compliance Monitoring  
Activity Type: Inspection/Evaluation  
Activity Status: Not reported

Region Code: 09  
Programmatic ID: AIR CASCA0000603700079  
Facility Registry ID: 110000475263  
Air Operating Status Code: OPR  
Default Air Classification Code: MAJ  
Air Program: Title V Permits  
Activity Date: 2010-02-11 00:00:00  
Activity Status Date: Not reported  
Activity Group: Compliance Monitoring  
Activity Type: Inspection/Evaluation  
Activity Status: Not reported

Region Code: 09  
Programmatic ID: AIR CASCA0000603700079  
Facility Registry ID: 110000475263  
Air Operating Status Code: OPR  
Default Air Classification Code: MAJ  
Air Program: Title V Permits  
Activity Date: 2010-03-09 00:00:00  
Activity Status Date: Not reported  
Activity Group: Compliance Monitoring  
Activity Type: Inspection/Evaluation  
Activity Status: Not reported

Region Code: 09  
Programmatic ID: AIR CASCA0000603700079  
Facility Registry ID: 110000475263  
Air Operating Status Code: OPR  
Default Air Classification Code: MAJ  
Air Program: Title V Permits  
Activity Date: 2010-03-11 00:00:00  
Activity Status Date: Not reported  
Activity Group: Compliance Monitoring  
Activity Type: Inspection/Evaluation  
Activity Status: Not reported

Region Code: 09  
Programmatic ID: AIR CASCA0000603700079  
Facility Registry ID: 110000475263  
Air Operating Status Code: OPR  
Default Air Classification Code: MAJ  
Air Program: Title V Permits  
Activity Date: 2010-03-17 00:00:00  
Activity Status Date: Not reported  
Activity Group: Compliance Monitoring

Map ID  
Direction  
Distance  
Elevation

MAP FINDINGS

Site

Database(s)

EDR ID Number  
EPA ID Number

**TORRANCE REFINING COMPANY LLC (Continued)**

**1000253665**

Activity Type: Inspection/Evaluation  
Activity Status: Not reported

Region Code: 09  
Programmatic ID: AIR CASCA0000603700079  
Facility Registry ID: 110000475263  
Air Operating Status Code: OPR  
Default Air Classification Code: MAJ  
Air Program: Title V Permits  
Activity Date: 2010-03-24 00:00:00  
Activity Status Date: Not reported  
Activity Group: Compliance Monitoring  
Activity Type: Inspection/Evaluation  
Activity Status: Not reported

Region Code: 09  
Programmatic ID: AIR CASCA0000603700079  
Facility Registry ID: 110000475263  
Air Operating Status Code: OPR  
Default Air Classification Code: MAJ  
Air Program: Title V Permits  
Activity Date: 2010-04-14 00:00:00  
Activity Status Date: Not reported  
Activity Group: Compliance Monitoring  
Activity Type: Inspection/Evaluation  
Activity Status: Not reported

Region Code: 09  
Programmatic ID: AIR CASCA0000603700079  
Facility Registry ID: 110000475263  
Air Operating Status Code: OPR  
Default Air Classification Code: MAJ  
Air Program: Title V Permits  
Activity Date: 2010-04-21 00:00:00  
Activity Status Date: Not reported  
Activity Group: Compliance Monitoring  
Activity Type: Inspection/Evaluation  
Activity Status: Not reported

Region Code: 09  
Programmatic ID: AIR CASCA0000603700079  
Facility Registry ID: 110000475263  
Air Operating Status Code: OPR  
Default Air Classification Code: MAJ  
Air Program: Title V Permits  
Activity Date: 2010-04-27 00:00:00  
Activity Status Date: Not reported  
Activity Group: Compliance Monitoring  
Activity Type: Inspection/Evaluation  
Activity Status: Not reported

Region Code: 09  
Programmatic ID: AIR CASCA0000603700079  
Facility Registry ID: 110000475263  
Air Operating Status Code: OPR  
Default Air Classification Code: MAJ  
Air Program: Title V Permits

Map ID  
Direction  
Distance  
Elevation

MAP FINDINGS

Site

Database(s)

EDR ID Number  
EPA ID Number

**TORRANCE REFINING COMPANY LLC (Continued)**

**1000253665**

Activity Date: 2010-04-29 00:00:00  
Activity Status Date: Not reported  
Activity Group: Compliance Monitoring  
Activity Type: Inspection/Evaluation  
Activity Status: Not reported

Region Code: 09  
Programmatic ID: AIR CASCA0000603700079  
Facility Registry ID: 110000475263  
Air Operating Status Code: OPR  
Default Air Classification Code: MAJ  
Air Program: Title V Permits  
Activity Date: 2010-05-10 00:00:00  
Activity Status Date: Not reported  
Activity Group: Compliance Monitoring  
Activity Type: Inspection/Evaluation  
Activity Status: Not reported

Region Code: 09  
Programmatic ID: AIR CASCA0000603700079  
Facility Registry ID: 110000475263  
Air Operating Status Code: OPR  
Default Air Classification Code: MAJ  
Air Program: Title V Permits  
Activity Date: 2010-05-11 00:00:00  
Activity Status Date: Not reported  
Activity Group: Compliance Monitoring  
Activity Type: Inspection/Evaluation  
Activity Status: Not reported

Region Code: 09  
Programmatic ID: AIR CASCA0000603700079  
Facility Registry ID: 110000475263  
Air Operating Status Code: OPR  
Default Air Classification Code: MAJ  
Air Program: Title V Permits  
Activity Date: 2010-05-13 00:00:00  
Activity Status Date: Not reported  
Activity Group: Compliance Monitoring  
Activity Type: Inspection/Evaluation  
Activity Status: Not reported

Region Code: 09  
Programmatic ID: AIR CASCA0000603700079  
Facility Registry ID: 110000475263  
Air Operating Status Code: OPR  
Default Air Classification Code: MAJ  
Air Program: Title V Permits  
Activity Date: 2010-05-20 00:00:00  
Activity Status Date: Not reported  
Activity Group: Compliance Monitoring  
Activity Type: Inspection/Evaluation  
Activity Status: Not reported

Region Code: 09  
Programmatic ID: AIR CASCA0000603700079  
Facility Registry ID: 110000475263

Map ID  
Direction  
Distance  
Elevation

MAP FINDINGS

Site

Database(s)

EDR ID Number  
EPA ID Number

**TORRANCE REFINING COMPANY LLC (Continued)**

**1000253665**

Air Operating Status Code: OPR  
Default Air Classification Code: MAJ  
Air Program: Title V Permits  
Activity Date: 2010-05-25 00:00:00  
Activity Status Date: Not reported  
Activity Group: Compliance Monitoring  
Activity Type: Inspection/Evaluation  
Activity Status: Not reported

Region Code: 09  
Programmatic ID: AIR CASCA0000603700079  
Facility Registry ID: 110000475263  
Air Operating Status Code: OPR  
Default Air Classification Code: MAJ  
Air Program: Title V Permits  
Activity Date: 2010-06-02 00:00:00  
Activity Status Date: Not reported  
Activity Group: Compliance Monitoring  
Activity Type: Inspection/Evaluation  
Activity Status: Not reported

Region Code: 09  
Programmatic ID: AIR CASCA0000603700079  
Facility Registry ID: 110000475263  
Air Operating Status Code: OPR  
Default Air Classification Code: MAJ  
Air Program: Title V Permits  
Activity Date: 2010-06-09 00:00:00  
Activity Status Date: Not reported  
Activity Group: Compliance Monitoring  
Activity Type: Inspection/Evaluation  
Activity Status: Not reported

Region Code: 09  
Programmatic ID: AIR CASCA0000603700079  
Facility Registry ID: 110000475263  
Air Operating Status Code: OPR  
Default Air Classification Code: MAJ  
Air Program: Title V Permits  
Activity Date: 2010-06-11 00:00:00  
Activity Status Date: Not reported  
Activity Group: Compliance Monitoring  
Activity Type: Inspection/Evaluation  
Activity Status: Not reported

Region Code: 09  
Programmatic ID: AIR CASCA0000603700079  
Facility Registry ID: 110000475263  
Air Operating Status Code: OPR  
Default Air Classification Code: MAJ  
Air Program: Title V Permits  
Activity Date: 2010-06-17 00:00:00  
Activity Status Date: Not reported  
Activity Group: Compliance Monitoring  
Activity Type: Inspection/Evaluation  
Activity Status: Not reported

Map ID  
Direction  
Distance  
Elevation

MAP FINDINGS

Site

Database(s)

EDR ID Number  
EPA ID Number

**TORRANCE REFINING COMPANY LLC (Continued)**

**1000253665**

Region Code: 09  
Programmatic ID: AIR CASCA0000603700079  
Facility Registry ID: 110000475263  
Air Operating Status Code: OPR  
Default Air Classification Code: MAJ  
Air Program: Title V Permits  
Activity Date: 2010-06-18 00:00:00  
Activity Status Date: Not reported  
Activity Group: Compliance Monitoring  
Activity Type: Inspection/Evaluation  
Activity Status: Not reported

Region Code: 09  
Programmatic ID: AIR CASCA0000603700079  
Facility Registry ID: 110000475263  
Air Operating Status Code: OPR  
Default Air Classification Code: MAJ  
Air Program: Title V Permits  
Activity Date: 2010-06-22 00:00:00  
Activity Status Date: Not reported  
Activity Group: Compliance Monitoring  
Activity Type: Inspection/Evaluation  
Activity Status: Not reported

Region Code: 09  
Programmatic ID: AIR CASCA0000603700079  
Facility Registry ID: 110000475263  
Air Operating Status Code: OPR  
Default Air Classification Code: MAJ  
Air Program: Title V Permits  
Activity Date: 2010-06-24 00:00:00  
Activity Status Date: Not reported  
Activity Group: Compliance Monitoring  
Activity Type: Inspection/Evaluation  
Activity Status: Not reported

Region Code: 09  
Programmatic ID: AIR CASCA0000603700079  
Facility Registry ID: 110000475263  
Air Operating Status Code: OPR  
Default Air Classification Code: MAJ  
Air Program: Title V Permits  
Activity Date: 2010-06-28 00:00:00  
Activity Status Date: Not reported  
Activity Group: Compliance Monitoring  
Activity Type: Inspection/Evaluation  
Activity Status: Not reported

Region Code: 09  
Programmatic ID: AIR CASCA0000603700079  
Facility Registry ID: 110000475263  
Air Operating Status Code: OPR  
Default Air Classification Code: MAJ  
Air Program: Title V Permits  
Activity Date: 2010-06-30 00:00:00  
Activity Status Date: Not reported  
Activity Group: Compliance Monitoring

Map ID  
Direction  
Distance  
Elevation

MAP FINDINGS

Site

Database(s)

EDR ID Number  
EPA ID Number

**TORRANCE REFINING COMPANY LLC (Continued)**

**1000253665**

Activity Type: Inspection/Evaluation  
Activity Status: Not reported

Region Code: 09  
Programmatic ID: AIR CASCA0000603700079  
Facility Registry ID: 110000475263  
Air Operating Status Code: OPR  
Default Air Classification Code: MAJ  
Air Program: Title V Permits  
Activity Date: 2010-07-13 00:00:00  
Activity Status Date: Not reported  
Activity Group: Compliance Monitoring  
Activity Type: Inspection/Evaluation  
Activity Status: Not reported

Region Code: 09  
Programmatic ID: AIR CASCA0000603700079  
Facility Registry ID: 110000475263  
Air Operating Status Code: OPR  
Default Air Classification Code: MAJ  
Air Program: Title V Permits  
Activity Date: 2010-07-15 00:00:00  
Activity Status Date: Not reported  
Activity Group: Compliance Monitoring  
Activity Type: Inspection/Evaluation  
Activity Status: Not reported

Region Code: 09  
Programmatic ID: AIR CASCA0000603700079  
Facility Registry ID: 110000475263  
Air Operating Status Code: OPR  
Default Air Classification Code: MAJ  
Air Program: Title V Permits  
Activity Date: 2010-07-27 00:00:00  
Activity Status Date: Not reported  
Activity Group: Compliance Monitoring  
Activity Type: Inspection/Evaluation  
Activity Status: Not reported

Region Code: 09  
Programmatic ID: AIR CASCA0000603700079  
Facility Registry ID: 110000475263  
Air Operating Status Code: OPR  
Default Air Classification Code: MAJ  
Air Program: Title V Permits  
Activity Date: 2010-07-29 00:00:00  
Activity Status Date: Not reported  
Activity Group: Compliance Monitoring  
Activity Type: Inspection/Evaluation  
Activity Status: Not reported

Region Code: 09  
Programmatic ID: AIR CASCA0000603700079  
Facility Registry ID: 110000475263  
Air Operating Status Code: OPR  
Default Air Classification Code: MAJ  
Air Program: Title V Permits

Map ID  
Direction  
Distance  
Elevation

MAP FINDINGS

Site

Database(s)

EDR ID Number  
EPA ID Number

**TORRANCE REFINING COMPANY LLC (Continued)**

**1000253665**

Activity Date: 2010-08-04 00:00:00  
Activity Status Date: Not reported  
Activity Group: Compliance Monitoring  
Activity Type: Inspection/Evaluation  
Activity Status: Not reported

Region Code: 09  
Programmatic ID: AIR CASCA0000603700079  
Facility Registry ID: 110000475263  
Air Operating Status Code: OPR  
Default Air Classification Code: MAJ  
Air Program: Title V Permits  
Activity Date: 2010-08-19 00:00:00  
Activity Status Date: Not reported  
Activity Group: Compliance Monitoring  
Activity Type: Inspection/Evaluation  
Activity Status: Not reported

Region Code: 09  
Programmatic ID: AIR CASCA0000603700079  
Facility Registry ID: 110000475263  
Air Operating Status Code: OPR  
Default Air Classification Code: MAJ  
Air Program: Title V Permits  
Activity Date: 2010-09-15 00:00:00  
Activity Status Date: Not reported  
Activity Group: Compliance Monitoring  
Activity Type: Inspection/Evaluation  
Activity Status: Not reported

Region Code: 09  
Programmatic ID: AIR CASCA0000603700079  
Facility Registry ID: 110000475263  
Air Operating Status Code: OPR  
Default Air Classification Code: MAJ  
Air Program: Title V Permits  
Activity Date: 2010-09-30 00:00:00  
Activity Status Date: Not reported  
Activity Group: Compliance Monitoring  
Activity Type: Inspection/Evaluation  
Activity Status: Not reported

Region Code: 09  
Programmatic ID: AIR CASCA0000603700079  
Facility Registry ID: 110000475263  
Air Operating Status Code: OPR  
Default Air Classification Code: MAJ  
Air Program: Title V Permits  
Activity Date: 2010-10-11 00:00:00  
Activity Status Date: Not reported  
Activity Group: Compliance Monitoring  
Activity Type: Inspection/Evaluation  
Activity Status: Not reported

Region Code: 09  
Programmatic ID: AIR CASCA0000603700079  
Facility Registry ID: 110000475263

Map ID  
Direction  
Distance  
Elevation

MAP FINDINGS

Site

Database(s)

EDR ID Number  
EPA ID Number

**TORRANCE REFINING COMPANY LLC (Continued)**

**1000253665**

Air Operating Status Code: OPR  
Default Air Classification Code: MAJ  
Air Program: Title V Permits  
Activity Date: 2010-10-26 00:00:00  
Activity Status Date: Not reported  
Activity Group: Compliance Monitoring  
Activity Type: Inspection/Evaluation  
Activity Status: Not reported

Region Code: 09  
Programmatic ID: AIR CASCA0000603700079  
Facility Registry ID: 110000475263  
Air Operating Status Code: OPR  
Default Air Classification Code: MAJ  
Air Program: Title V Permits  
Activity Date: 2010-10-28 00:00:00  
Activity Status Date: Not reported  
Activity Group: Compliance Monitoring  
Activity Type: Inspection/Evaluation  
Activity Status: Not reported

Region Code: 09  
Programmatic ID: AIR CASCA0000603700079  
Facility Registry ID: 110000475263  
Air Operating Status Code: OPR  
Default Air Classification Code: MAJ  
Air Program: Title V Permits  
Activity Date: 2010-11-09 00:00:00  
Activity Status Date: Not reported  
Activity Group: Compliance Monitoring  
Activity Type: Inspection/Evaluation  
Activity Status: Not reported

Region Code: 09  
Programmatic ID: AIR CASCA0000603700079  
Facility Registry ID: 110000475263  
Air Operating Status Code: OPR  
Default Air Classification Code: MAJ  
Air Program: Title V Permits  
Activity Date: 2010-11-30 00:00:00  
Activity Status Date: Not reported  
Activity Group: Compliance Monitoring  
Activity Type: Inspection/Evaluation  
Activity Status: Not reported

Region Code: 09  
Programmatic ID: AIR CASCA0000603700079  
Facility Registry ID: 110000475263  
Air Operating Status Code: OPR  
Default Air Classification Code: MAJ  
Air Program: Title V Permits  
Activity Date: 2010-12-02 00:00:00  
Activity Status Date: Not reported  
Activity Group: Compliance Monitoring  
Activity Type: Inspection/Evaluation  
Activity Status: Not reported



Map ID  
Direction  
Distance  
Elevation

MAP FINDINGS

Site

Database(s)

EDR ID Number  
EPA ID Number

**TORRANCE REFINING COMPANY LLC (Continued)**

**1000253665**

Region Code: 09  
Programmatic ID: AIR CASCA0000603700079  
Facility Registry ID: 110000475263  
Air Operating Status Code: OPR  
Default Air Classification Code: MAJ  
Air Program: Title V Permits  
Activity Date: 2010-12-07 00:00:00  
Activity Status Date: Not reported  
Activity Group: Compliance Monitoring  
Activity Type: Inspection/Evaluation  
Activity Status: Not reported

Region Code: 09  
Programmatic ID: AIR CASCA0000603700079  
Facility Registry ID: 110000475263  
Air Operating Status Code: OPR  
Default Air Classification Code: MAJ  
Air Program: Title V Permits  
Activity Date: 2010-12-08 00:00:00  
Activity Status Date: Not reported  
Activity Group: Compliance Monitoring  
Activity Type: Inspection/Evaluation  
Activity Status: Not reported

Region Code: 09  
Programmatic ID: AIR CASCA0000603700079  
Facility Registry ID: 110000475263  
Air Operating Status Code: OPR  
Default Air Classification Code: MAJ  
Air Program: Title V Permits  
Activity Date: 2010-12-14 00:00:00  
Activity Status Date: Not reported  
Activity Group: Compliance Monitoring  
Activity Type: Inspection/Evaluation  
Activity Status: Not reported

Region Code: 09  
Programmatic ID: AIR CASCA0000603700079  
Facility Registry ID: 110000475263  
Air Operating Status Code: OPR  
Default Air Classification Code: MAJ  
Air Program: Title V Permits  
Activity Date: 2011-01-28 00:00:00  
Activity Status Date: Not reported  
Activity Group: Compliance Monitoring  
Activity Type: Inspection/Evaluation  
Activity Status: Not reported

Region Code: 09  
Programmatic ID: AIR CASCA0000603700079  
Facility Registry ID: 110000475263  
Air Operating Status Code: OPR  
Default Air Classification Code: MAJ  
Air Program: Title V Permits  
Activity Date: 2011-02-09 00:00:00  
Activity Status Date: Not reported  
Activity Group: Compliance Monitoring

Map ID  
Direction  
Distance  
Elevation

MAP FINDINGS

Site

Database(s)

EDR ID Number  
EPA ID Number

**TORRANCE REFINING COMPANY LLC (Continued)**

**1000253665**

Activity Type: Inspection/Evaluation  
Activity Status: Not reported

Region Code: 09  
Programmatic ID: AIR CASCA0000603700079  
Facility Registry ID: 110000475263  
Air Operating Status Code: OPR  
Default Air Classification Code: MAJ  
Air Program: Title V Permits  
Activity Date: 2011-02-26 00:00:00  
Activity Status Date: Not reported  
Activity Group: Compliance Monitoring  
Activity Type: Inspection/Evaluation  
Activity Status: Not reported

Region Code: 09  
Programmatic ID: AIR CASCA0000603700079  
Facility Registry ID: 110000475263  
Air Operating Status Code: OPR  
Default Air Classification Code: MAJ  
Air Program: Title V Permits  
Activity Date: 2011-02-28 00:00:00  
Activity Status Date: Not reported  
Activity Group: Compliance Monitoring  
Activity Type: Inspection/Evaluation  
Activity Status: Not reported

Region Code: 09  
Programmatic ID: AIR CASCA0000603700079  
Facility Registry ID: 110000475263  
Air Operating Status Code: OPR  
Default Air Classification Code: MAJ  
Air Program: Title V Permits  
Activity Date: 2011-03-01 00:00:00  
Activity Status Date: Not reported  
Activity Group: Compliance Monitoring  
Activity Type: Inspection/Evaluation  
Activity Status: Not reported

Region Code: 09  
Programmatic ID: AIR CASCA0000603700079  
Facility Registry ID: 110000475263  
Air Operating Status Code: OPR  
Default Air Classification Code: MAJ  
Air Program: Title V Permits  
Activity Date: 2011-03-09 00:00:00  
Activity Status Date: Not reported  
Activity Group: Compliance Monitoring  
Activity Type: Inspection/Evaluation  
Activity Status: Not reported

Region Code: 09  
Programmatic ID: AIR CASCA0000603700079  
Facility Registry ID: 110000475263  
Air Operating Status Code: OPR  
Default Air Classification Code: MAJ  
Air Program: Title V Permits

Map ID  
Direction  
Distance  
Elevation

MAP FINDINGS

Site

Database(s)

EDR ID Number  
EPA ID Number

**TORRANCE REFINING COMPANY LLC (Continued)**

**1000253665**

Activity Date: 2011-03-15 00:00:00  
Activity Status Date: Not reported  
Activity Group: Compliance Monitoring  
Activity Type: Inspection/Evaluation  
Activity Status: Not reported

Region Code: 09  
Programmatic ID: AIR CASCA0000603700079  
Facility Registry ID: 110000475263  
Air Operating Status Code: OPR  
Default Air Classification Code: MAJ  
Air Program: Title V Permits  
Activity Date: 2011-03-17 00:00:00  
Activity Status Date: Not reported  
Activity Group: Compliance Monitoring  
Activity Type: Inspection/Evaluation  
Activity Status: Not reported

Region Code: 09  
Programmatic ID: AIR CASCA0000603700079  
Facility Registry ID: 110000475263  
Air Operating Status Code: OPR  
Default Air Classification Code: MAJ  
Air Program: Title V Permits  
Activity Date: 2011-04-04 00:00:00  
Activity Status Date: Not reported  
Activity Group: Compliance Monitoring  
Activity Type: Inspection/Evaluation  
Activity Status: Not reported

Region Code: 09  
Programmatic ID: AIR CASCA0000603700079  
Facility Registry ID: 110000475263  
Air Operating Status Code: OPR  
Default Air Classification Code: MAJ  
Air Program: Title V Permits  
Activity Date: 2011-04-05 00:00:00  
Activity Status Date: Not reported  
Activity Group: Compliance Monitoring  
Activity Type: Inspection/Evaluation  
Activity Status: Not reported

Region Code: 09  
Programmatic ID: AIR CASCA0000603700079  
Facility Registry ID: 110000475263  
Air Operating Status Code: OPR  
Default Air Classification Code: MAJ  
Air Program: Title V Permits  
Activity Date: 2011-04-14 00:00:00  
Activity Status Date: Not reported  
Activity Group: Compliance Monitoring  
Activity Type: Inspection/Evaluation  
Activity Status: Not reported

Region Code: 09  
Programmatic ID: AIR CASCA0000603700079  
Facility Registry ID: 110000475263

Map ID  
Direction  
Distance  
Elevation

MAP FINDINGS

Site

Database(s)

EDR ID Number  
EPA ID Number

**TORRANCE REFINING COMPANY LLC (Continued)**

**1000253665**

Air Operating Status Code: OPR  
Default Air Classification Code: MAJ  
Air Program: Title V Permits  
Activity Date: 2011-04-26 00:00:00  
Activity Status Date: Not reported  
Activity Group: Compliance Monitoring  
Activity Type: Inspection/Evaluation  
Activity Status: Not reported

Region Code: 09  
Programmatic ID: AIR CASCA0000603700079  
Facility Registry ID: 110000475263  
Air Operating Status Code: OPR  
Default Air Classification Code: MAJ  
Air Program: Title V Permits  
Activity Date: 2011-05-12 00:00:00  
Activity Status Date: Not reported  
Activity Group: Compliance Monitoring  
Activity Type: Inspection/Evaluation  
Activity Status: Not reported

Region Code: 09  
Programmatic ID: AIR CASCA0000603700079  
Facility Registry ID: 110000475263  
Air Operating Status Code: OPR  
Default Air Classification Code: MAJ  
Air Program: Title V Permits  
Activity Date: 2011-05-18 00:00:00  
Activity Status Date: Not reported  
Activity Group: Compliance Monitoring  
Activity Type: Inspection/Evaluation  
Activity Status: Not reported

Region Code: 09  
Programmatic ID: AIR CASCA0000603700079  
Facility Registry ID: 110000475263  
Air Operating Status Code: OPR  
Default Air Classification Code: MAJ  
Air Program: Title V Permits  
Activity Date: 2011-06-07 00:00:00  
Activity Status Date: Not reported  
Activity Group: Compliance Monitoring  
Activity Type: Inspection/Evaluation  
Activity Status: Not reported

Region Code: 09  
Programmatic ID: AIR CASCA0000603700079  
Facility Registry ID: 110000475263  
Air Operating Status Code: OPR  
Default Air Classification Code: MAJ  
Air Program: Title V Permits  
Activity Date: 2011-06-08 00:00:00  
Activity Status Date: Not reported  
Activity Group: Compliance Monitoring  
Activity Type: Inspection/Evaluation  
Activity Status: Not reported

Map ID  
Direction  
Distance  
Elevation

MAP FINDINGS

Site

Database(s)

EDR ID Number  
EPA ID Number

**TORRANCE REFINING COMPANY LLC (Continued)**

**1000253665**

Region Code: 09  
Programmatic ID: AIR CASCA0000603700079  
Facility Registry ID: 110000475263  
Air Operating Status Code: OPR  
Default Air Classification Code: MAJ  
Air Program: Title V Permits  
Activity Date: 2011-06-09 00:00:00  
Activity Status Date: Not reported  
Activity Group: Compliance Monitoring  
Activity Type: Inspection/Evaluation  
Activity Status: Not reported

Region Code: 09  
Programmatic ID: AIR CASCA0000603700079  
Facility Registry ID: 110000475263  
Air Operating Status Code: OPR  
Default Air Classification Code: MAJ  
Air Program: Title V Permits  
Activity Date: 2011-06-14 00:00:00  
Activity Status Date: Not reported  
Activity Group: Compliance Monitoring  
Activity Type: Inspection/Evaluation  
Activity Status: Not reported

Region Code: 09  
Programmatic ID: AIR CASCA0000603700079  
Facility Registry ID: 110000475263  
Air Operating Status Code: OPR  
Default Air Classification Code: MAJ  
Air Program: Title V Permits  
Activity Date: 2011-06-16 00:00:00  
Activity Status Date: Not reported  
Activity Group: Compliance Monitoring  
Activity Type: Inspection/Evaluation  
Activity Status: Not reported

Region Code: 09  
Programmatic ID: AIR CASCA0000603700079  
Facility Registry ID: 110000475263  
Air Operating Status Code: OPR  
Default Air Classification Code: MAJ  
Air Program: Title V Permits  
Activity Date: 2011-06-23 00:00:00  
Activity Status Date: Not reported  
Activity Group: Compliance Monitoring  
Activity Type: Inspection/Evaluation  
Activity Status: Not reported

Region Code: 09  
Programmatic ID: AIR CASCA0000603700079  
Facility Registry ID: 110000475263  
Air Operating Status Code: OPR  
Default Air Classification Code: MAJ  
Air Program: Title V Permits  
Activity Date: 2011-06-27 00:00:00  
Activity Status Date: Not reported  
Activity Group: Compliance Monitoring

Map ID  
Direction  
Distance  
Elevation

MAP FINDINGS

Site

Database(s)

EDR ID Number  
EPA ID Number

**TORRANCE REFINING COMPANY LLC (Continued)**

**1000253665**

Activity Type: Inspection/Evaluation  
Activity Status: Not reported

Region Code: 09  
Programmatic ID: AIR CASCA0000603700079  
Facility Registry ID: 110000475263  
Air Operating Status Code: OPR  
Default Air Classification Code: MAJ  
Air Program: Title V Permits  
Activity Date: 2011-07-01 00:00:00  
Activity Status Date: Not reported  
Activity Group: Compliance Monitoring  
Activity Type: Inspection/Evaluation  
Activity Status: Not reported

Region Code: 09  
Programmatic ID: AIR CASCA0000603700079  
Facility Registry ID: 110000475263  
Air Operating Status Code: OPR  
Default Air Classification Code: MAJ  
Air Program: Title V Permits  
Activity Date: 2011-07-14 00:00:00  
Activity Status Date: Not reported  
Activity Group: Compliance Monitoring  
Activity Type: Inspection/Evaluation  
Activity Status: Not reported

Region Code: 09  
Programmatic ID: AIR CASCA0000603700079  
Facility Registry ID: 110000475263  
Air Operating Status Code: OPR  
Default Air Classification Code: MAJ  
Air Program: Title V Permits  
Activity Date: 2011-07-15 00:00:00  
Activity Status Date: Not reported  
Activity Group: Compliance Monitoring  
Activity Type: Inspection/Evaluation  
Activity Status: Not reported

Region Code: 09  
Programmatic ID: AIR CASCA0000603700079  
Facility Registry ID: 110000475263  
Air Operating Status Code: OPR  
Default Air Classification Code: MAJ  
Air Program: Title V Permits  
Activity Date: 2011-07-20 00:00:00  
Activity Status Date: Not reported  
Activity Group: Compliance Monitoring  
Activity Type: Inspection/Evaluation  
Activity Status: Not reported

Region Code: 09  
Programmatic ID: AIR CASCA0000603700079  
Facility Registry ID: 110000475263  
Air Operating Status Code: OPR  
Default Air Classification Code: MAJ  
Air Program: Title V Permits

Map ID  
Direction  
Distance  
Elevation

MAP FINDINGS

Site

Database(s)

EDR ID Number  
EPA ID Number

**TORRANCE REFINING COMPANY LLC (Continued)**

**1000253665**

Activity Date: 2011-07-25 00:00:00  
Activity Status Date: Not reported  
Activity Group: Compliance Monitoring  
Activity Type: Inspection/Evaluation  
Activity Status: Not reported

Region Code: 09  
Programmatic ID: AIR CASCA0000603700079  
Facility Registry ID: 110000475263  
Air Operating Status Code: OPR  
Default Air Classification Code: MAJ  
Air Program: Title V Permits  
Activity Date: 2011-07-26 00:00:00  
Activity Status Date: Not reported  
Activity Group: Compliance Monitoring  
Activity Type: Inspection/Evaluation  
Activity Status: Not reported

Region Code: 09  
Programmatic ID: AIR CASCA0000603700079  
Facility Registry ID: 110000475263  
Air Operating Status Code: OPR  
Default Air Classification Code: MAJ  
Air Program: Title V Permits  
Activity Date: 2011-07-27 00:00:00  
Activity Status Date: Not reported  
Activity Group: Compliance Monitoring  
Activity Type: Inspection/Evaluation  
Activity Status: Not reported

Region Code: 09  
Programmatic ID: AIR CASCA0000603700079  
Facility Registry ID: 110000475263  
Air Operating Status Code: OPR  
Default Air Classification Code: MAJ  
Air Program: Title V Permits  
Activity Date: 2011-07-28 00:00:00  
Activity Status Date: Not reported  
Activity Group: Compliance Monitoring  
Activity Type: Inspection/Evaluation  
Activity Status: Not reported

Region Code: 09  
Programmatic ID: AIR CASCA0000603700079  
Facility Registry ID: 110000475263  
Air Operating Status Code: OPR  
Default Air Classification Code: MAJ  
Air Program: Title V Permits  
Activity Date: 2011-09-13 00:00:00  
Activity Status Date: Not reported  
Activity Group: Compliance Monitoring  
Activity Type: Inspection/Evaluation  
Activity Status: Not reported

Region Code: 09  
Programmatic ID: AIR CASCA0000603700079  
Facility Registry ID: 110000475263

Map ID  
Direction  
Distance  
Elevation

MAP FINDINGS

Site

Database(s)

EDR ID Number  
EPA ID Number

**TORRANCE REFINING COMPANY LLC (Continued)**

**1000253665**

Air Operating Status Code: OPR  
Default Air Classification Code: MAJ  
Air Program: Title V Permits  
Activity Date: 2011-09-14 00:00:00  
Activity Status Date: Not reported  
Activity Group: Compliance Monitoring  
Activity Type: Inspection/Evaluation  
Activity Status: Not reported

Region Code: 09  
Programmatic ID: AIR CASCA0000603700079  
Facility Registry ID: 110000475263  
Air Operating Status Code: OPR  
Default Air Classification Code: MAJ  
Air Program: Title V Permits  
Activity Date: 2011-09-15 00:00:00  
Activity Status Date: Not reported  
Activity Group: Compliance Monitoring  
Activity Type: Inspection/Evaluation  
Activity Status: Not reported

Region Code: 09  
Programmatic ID: AIR CASCA0000603700079  
Facility Registry ID: 110000475263  
Air Operating Status Code: OPR  
Default Air Classification Code: MAJ  
Air Program: Title V Permits  
Activity Date: 2011-09-19 00:00:00  
Activity Status Date: Not reported  
Activity Group: Compliance Monitoring  
Activity Type: Inspection/Evaluation  
Activity Status: Not reported

Region Code: 09  
Programmatic ID: AIR CASCA0000603700079  
Facility Registry ID: 110000475263  
Air Operating Status Code: OPR  
Default Air Classification Code: MAJ  
Air Program: Title V Permits  
Activity Date: 2011-09-20 00:00:00  
Activity Status Date: Not reported  
Activity Group: Compliance Monitoring  
Activity Type: Inspection/Evaluation  
Activity Status: Not reported

Region Code: 09  
Programmatic ID: AIR CASCA0000603700079  
Facility Registry ID: 110000475263  
Air Operating Status Code: OPR  
Default Air Classification Code: MAJ  
Air Program: Title V Permits  
Activity Date: 2011-09-21 00:00:00  
Activity Status Date: Not reported  
Activity Group: Compliance Monitoring  
Activity Type: Inspection/Evaluation  
Activity Status: Not reported



Map ID  
Direction  
Distance  
Elevation

MAP FINDINGS

Site

Database(s)

EDR ID Number  
EPA ID Number

**TORRANCE REFINING COMPANY LLC (Continued)**

**1000253665**

Region Code: 09  
Programmatic ID: AIR CASCA0000603700079  
Facility Registry ID: 110000475263  
Air Operating Status Code: OPR  
Default Air Classification Code: MAJ  
Air Program: Title V Permits  
Activity Date: 2011-09-22 00:00:00  
Activity Status Date: Not reported  
Activity Group: Compliance Monitoring  
Activity Type: Inspection/Evaluation  
Activity Status: Not reported

Region Code: 09  
Programmatic ID: AIR CASCA0000603700079  
Facility Registry ID: 110000475263  
Air Operating Status Code: OPR  
Default Air Classification Code: MAJ  
Air Program: Title V Permits  
Activity Date: 2011-09-27 00:00:00  
Activity Status Date: Not reported  
Activity Group: Compliance Monitoring  
Activity Type: Inspection/Evaluation  
Activity Status: Not reported

Region Code: 09  
Programmatic ID: AIR CASCA0000603700079  
Facility Registry ID: 110000475263  
Air Operating Status Code: OPR  
Default Air Classification Code: MAJ  
Air Program: Title V Permits  
Activity Date: 2011-10-05 00:00:00  
Activity Status Date: Not reported  
Activity Group: Compliance Monitoring  
Activity Type: Inspection/Evaluation  
Activity Status: Not reported

Region Code: 09  
Programmatic ID: AIR CASCA0000603700079  
Facility Registry ID: 110000475263  
Air Operating Status Code: OPR  
Default Air Classification Code: MAJ  
Air Program: Title V Permits  
Activity Date: 2011-10-26 00:00:00  
Activity Status Date: Not reported  
Activity Group: Compliance Monitoring  
Activity Type: Inspection/Evaluation  
Activity Status: Not reported

Region Code: 09  
Programmatic ID: AIR CASCA0000603700079  
Facility Registry ID: 110000475263  
Air Operating Status Code: OPR  
Default Air Classification Code: MAJ  
Air Program: Title V Permits  
Activity Date: 2011-10-31 00:00:00  
Activity Status Date: Not reported  
Activity Group: Compliance Monitoring

Map ID  
Direction  
Distance  
Elevation

MAP FINDINGS

Site

Database(s)

EDR ID Number  
EPA ID Number

**TORRANCE REFINING COMPANY LLC (Continued)**

**1000253665**

Activity Type: Inspection/Evaluation  
Activity Status: Not reported

Region Code: 09  
Programmatic ID: AIR CASCA0000603700079  
Facility Registry ID: 110000475263  
Air Operating Status Code: OPR  
Default Air Classification Code: MAJ  
Air Program: Title V Permits  
Activity Date: 2011-11-02 00:00:00  
Activity Status Date: Not reported  
Activity Group: Compliance Monitoring  
Activity Type: Inspection/Evaluation  
Activity Status: Not reported

Region Code: 09  
Programmatic ID: AIR CASCA0000603700079  
Facility Registry ID: 110000475263  
Air Operating Status Code: OPR  
Default Air Classification Code: MAJ  
Air Program: Title V Permits  
Activity Date: 2011-11-03 00:00:00  
Activity Status Date: Not reported  
Activity Group: Compliance Monitoring  
Activity Type: Inspection/Evaluation  
Activity Status: Not reported

Region Code: 09  
Programmatic ID: AIR CASCA0000603700079  
Facility Registry ID: 110000475263  
Air Operating Status Code: OPR  
Default Air Classification Code: MAJ  
Air Program: Title V Permits  
Activity Date: 2011-11-16 00:00:00  
Activity Status Date: Not reported  
Activity Group: Compliance Monitoring  
Activity Type: Inspection/Evaluation  
Activity Status: Not reported

Region Code: 09  
Programmatic ID: AIR CASCA0000603700079  
Facility Registry ID: 110000475263  
Air Operating Status Code: OPR  
Default Air Classification Code: MAJ  
Air Program: Title V Permits  
Activity Date: 2011-11-29 00:00:00  
Activity Status Date: Not reported  
Activity Group: Compliance Monitoring  
Activity Type: Inspection/Evaluation  
Activity Status: Not reported

Region Code: 09  
Programmatic ID: AIR CASCA0000603700079  
Facility Registry ID: 110000475263  
Air Operating Status Code: OPR  
Default Air Classification Code: MAJ  
Air Program: Title V Permits

Map ID  
Direction  
Distance  
Elevation

MAP FINDINGS

Site

Database(s)

EDR ID Number  
EPA ID Number

**TORRANCE REFINING COMPANY LLC (Continued)**

**1000253665**

Activity Date: 2011-11-30 00:00:00  
Activity Status Date: Not reported  
Activity Group: Compliance Monitoring  
Activity Type: Inspection/Evaluation  
Activity Status: Not reported

Region Code: 09  
Programmatic ID: AIR CASCA0000603700079  
Facility Registry ID: 110000475263  
Air Operating Status Code: OPR  
Default Air Classification Code: MAJ  
Air Program: Title V Permits  
Activity Date: 2011-12-02 00:00:00  
Activity Status Date: Not reported  
Activity Group: Compliance Monitoring  
Activity Type: Inspection/Evaluation  
Activity Status: Not reported

Region Code: 09  
Programmatic ID: AIR CASCA0000603700079  
Facility Registry ID: 110000475263  
Air Operating Status Code: OPR  
Default Air Classification Code: MAJ  
Air Program: Title V Permits  
Activity Date: 2012-01-20 00:00:00  
Activity Status Date: Not reported  
Activity Group: Compliance Monitoring  
Activity Type: Inspection/Evaluation  
Activity Status: Not reported

Region Code: 09  
Programmatic ID: AIR CASCA0000603700079  
Facility Registry ID: 110000475263  
Air Operating Status Code: OPR  
Default Air Classification Code: MAJ  
Air Program: Title V Permits  
Activity Date: 2012-02-08 00:00:00  
Activity Status Date: Not reported  
Activity Group: Compliance Monitoring  
Activity Type: Inspection/Evaluation  
Activity Status: Not reported

Region Code: 09  
Programmatic ID: AIR CASCA0000603700079  
Facility Registry ID: 110000475263  
Air Operating Status Code: OPR  
Default Air Classification Code: MAJ  
Air Program: Title V Permits  
Activity Date: 2012-03-01 00:00:00  
Activity Status Date: Not reported  
Activity Group: Compliance Monitoring  
Activity Type: Inspection/Evaluation  
Activity Status: Not reported

Region Code: 09  
Programmatic ID: AIR CASCA0000603700079  
Facility Registry ID: 110000475263

Map ID  
Direction  
Distance  
Elevation

MAP FINDINGS

Site

Database(s)

EDR ID Number  
EPA ID Number

**TORRANCE REFINING COMPANY LLC (Continued)**

**1000253665**

Air Operating Status Code: OPR  
Default Air Classification Code: MAJ  
Air Program: Title V Permits  
Activity Date: 2012-03-07 00:00:00  
Activity Status Date: Not reported  
Activity Group: Compliance Monitoring  
Activity Type: Inspection/Evaluation  
Activity Status: Not reported

Region Code: 09  
Programmatic ID: AIR CASCA0000603700079  
Facility Registry ID: 110000475263  
Air Operating Status Code: OPR  
Default Air Classification Code: MAJ  
Air Program: Title V Permits  
Activity Date: 2012-03-14 00:00:00  
Activity Status Date: Not reported  
Activity Group: Compliance Monitoring  
Activity Type: Inspection/Evaluation  
Activity Status: Not reported

Region Code: 09  
Programmatic ID: AIR CASCA0000603700079  
Facility Registry ID: 110000475263  
Air Operating Status Code: OPR  
Default Air Classification Code: MAJ  
Air Program: Title V Permits  
Activity Date: 2012-04-03 00:00:00  
Activity Status Date: Not reported  
Activity Group: Compliance Monitoring  
Activity Type: Inspection/Evaluation  
Activity Status: Not reported

Region Code: 09  
Programmatic ID: AIR CASCA0000603700079  
Facility Registry ID: 110000475263  
Air Operating Status Code: OPR  
Default Air Classification Code: MAJ  
Air Program: Title V Permits  
Activity Date: 2012-04-12 00:00:00  
Activity Status Date: Not reported  
Activity Group: Compliance Monitoring  
Activity Type: Inspection/Evaluation  
Activity Status: Not reported

Region Code: 09  
Programmatic ID: AIR CASCA0000603700079  
Facility Registry ID: 110000475263  
Air Operating Status Code: OPR  
Default Air Classification Code: MAJ  
Air Program: Title V Permits  
Activity Date: 2012-04-18 00:00:00  
Activity Status Date: Not reported  
Activity Group: Compliance Monitoring  
Activity Type: Inspection/Evaluation  
Activity Status: Not reported

Map ID  
Direction  
Distance  
Elevation

MAP FINDINGS

Site

Database(s)

EDR ID Number  
EPA ID Number

**TORRANCE REFINING COMPANY LLC (Continued)**

**1000253665**

Region Code: 09  
Programmatic ID: AIR CASCA0000603700079  
Facility Registry ID: 110000475263  
Air Operating Status Code: OPR  
Default Air Classification Code: MAJ  
Air Program: Title V Permits  
Activity Date: 2012-04-23 00:00:00  
Activity Status Date: Not reported  
Activity Group: Compliance Monitoring  
Activity Type: Inspection/Evaluation  
Activity Status: Not reported

Region Code: 09  
Programmatic ID: AIR CASCA0000603700079  
Facility Registry ID: 110000475263  
Air Operating Status Code: OPR  
Default Air Classification Code: MAJ  
Air Program: Title V Permits  
Activity Date: 2012-05-03 00:00:00  
Activity Status Date: Not reported  
Activity Group: Compliance Monitoring  
Activity Type: Inspection/Evaluation  
Activity Status: Not reported

Region Code: 09  
Programmatic ID: AIR CASCA0000603700079  
Facility Registry ID: 110000475263  
Air Operating Status Code: OPR  
Default Air Classification Code: MAJ  
Air Program: Title V Permits  
Activity Date: 2012-05-08 00:00:00  
Activity Status Date: Not reported  
Activity Group: Compliance Monitoring  
Activity Type: Inspection/Evaluation  
Activity Status: Not reported

Region Code: 09  
Programmatic ID: AIR CASCA0000603700079  
Facility Registry ID: 110000475263  
Air Operating Status Code: OPR  
Default Air Classification Code: MAJ  
Air Program: Title V Permits  
Activity Date: 2012-05-09 00:00:00  
Activity Status Date: Not reported  
Activity Group: Compliance Monitoring  
Activity Type: Inspection/Evaluation  
Activity Status: Not reported

Region Code: 09  
Programmatic ID: AIR CASCA0000603700079  
Facility Registry ID: 110000475263  
Air Operating Status Code: OPR  
Default Air Classification Code: MAJ  
Air Program: Title V Permits  
Activity Date: 2012-05-10 00:00:00  
Activity Status Date: Not reported  
Activity Group: Compliance Monitoring

Map ID  
Direction  
Distance  
Elevation

MAP FINDINGS

Site

Database(s)

EDR ID Number  
EPA ID Number

**TORRANCE REFINING COMPANY LLC (Continued)**

**1000253665**

Activity Type: Inspection/Evaluation  
Activity Status: Not reported

Region Code: 09  
Programmatic ID: AIR CASCA0000603700079  
Facility Registry ID: 110000475263  
Air Operating Status Code: OPR  
Default Air Classification Code: MAJ  
Air Program: Title V Permits  
Activity Date: 2012-05-21 00:00:00  
Activity Status Date: Not reported  
Activity Group: Compliance Monitoring  
Activity Type: Inspection/Evaluation  
Activity Status: Not reported

Region Code: 09  
Programmatic ID: AIR CASCA0000603700079  
Facility Registry ID: 110000475263  
Air Operating Status Code: OPR  
Default Air Classification Code: MAJ  
Air Program: Title V Permits  
Activity Date: 2012-05-29 00:00:00  
Activity Status Date: Not reported  
Activity Group: Compliance Monitoring  
Activity Type: Inspection/Evaluation  
Activity Status: Not reported

Region Code: 09  
Programmatic ID: AIR CASCA0000603700079  
Facility Registry ID: 110000475263  
Air Operating Status Code: OPR  
Default Air Classification Code: MAJ  
Air Program: Title V Permits  
Activity Date: 2012-06-29 00:00:00  
Activity Status Date: Not reported  
Activity Group: Compliance Monitoring  
Activity Type: Inspection/Evaluation  
Activity Status: Not reported

Region Code: 09  
Programmatic ID: AIR CASCA0000603700079  
Facility Registry ID: 110000475263  
Air Operating Status Code: OPR  
Default Air Classification Code: MAJ  
Air Program: Title V Permits  
Activity Date: 2012-06-30 00:00:00  
Activity Status Date: Not reported  
Activity Group: Compliance Monitoring  
Activity Type: Inspection/Evaluation  
Activity Status: Not reported

Region Code: 09  
Programmatic ID: AIR CASCA0000603700079  
Facility Registry ID: 110000475263  
Air Operating Status Code: OPR  
Default Air Classification Code: MAJ  
Air Program: Title V Permits

Map ID  
Direction  
Distance  
Elevation

MAP FINDINGS

Site

Database(s)

EDR ID Number  
EPA ID Number

**TORRANCE REFINING COMPANY LLC (Continued)**

**1000253665**

Activity Date: 2012-07-17 00:00:00  
Activity Status Date: Not reported  
Activity Group: Compliance Monitoring  
Activity Type: Inspection/Evaluation  
Activity Status: Not reported

Region Code: 09  
Programmatic ID: AIR CASCA0000603700079  
Facility Registry ID: 110000475263  
Air Operating Status Code: OPR  
Default Air Classification Code: MAJ  
Air Program: Title V Permits  
Activity Date: 2012-07-31 00:00:00  
Activity Status Date: Not reported  
Activity Group: Compliance Monitoring  
Activity Type: Inspection/Evaluation  
Activity Status: Not reported

Region Code: 09  
Programmatic ID: AIR CASCA0000603700079  
Facility Registry ID: 110000475263  
Air Operating Status Code: OPR  
Default Air Classification Code: MAJ  
Air Program: Title V Permits  
Activity Date: 2012-08-02 00:00:00  
Activity Status Date: Not reported  
Activity Group: Compliance Monitoring  
Activity Type: Inspection/Evaluation  
Activity Status: Not reported

Region Code: 09  
Programmatic ID: AIR CASCA0000603700079  
Facility Registry ID: 110000475263  
Air Operating Status Code: OPR  
Default Air Classification Code: MAJ  
Air Program: Title V Permits  
Activity Date: 2013-01-24 00:00:00  
Activity Status Date: Not reported  
Activity Group: Compliance Monitoring  
Activity Type: Inspection/Evaluation  
Activity Status: Not reported

Region Code: 09  
Programmatic ID: AIR CASCA0000603700079  
Facility Registry ID: 110000475263  
Air Operating Status Code: OPR  
Default Air Classification Code: MAJ  
Air Program: Title V Permits  
Activity Date: 2013-02-28 00:00:00  
Activity Status Date: Not reported  
Activity Group: Compliance Monitoring  
Activity Type: Inspection/Evaluation  
Activity Status: Not reported

Region Code: 09  
Programmatic ID: AIR CASCA0000603700079  
Facility Registry ID: 110000475263

Map ID  
Direction  
Distance  
Elevation

MAP FINDINGS

Site

Database(s)

EDR ID Number  
EPA ID Number

**TORRANCE REFINING COMPANY LLC (Continued)**

**1000253665**

Air Operating Status Code: OPR  
Default Air Classification Code: MAJ  
Air Program: Title V Permits  
Activity Date: 2013-04-09 00:00:00  
Activity Status Date: Not reported  
Activity Group: Compliance Monitoring  
Activity Type: Inspection/Evaluation  
Activity Status: Not reported

Region Code: 09  
Programmatic ID: AIR CASCA0000603700079  
Facility Registry ID: 110000475263  
Air Operating Status Code: OPR  
Default Air Classification Code: MAJ  
Air Program: Title V Permits  
Activity Date: 2013-04-10 00:00:00  
Activity Status Date: Not reported  
Activity Group: Compliance Monitoring  
Activity Type: Inspection/Evaluation  
Activity Status: Not reported

Region Code: 09  
Programmatic ID: AIR CASCA0000603700079  
Facility Registry ID: 110000475263  
Air Operating Status Code: OPR  
Default Air Classification Code: MAJ  
Air Program: Title V Permits  
Activity Date: 2013-04-23 00:00:00  
Activity Status Date: Not reported  
Activity Group: Compliance Monitoring  
Activity Type: Inspection/Evaluation  
Activity Status: Not reported

Region Code: 09  
Programmatic ID: AIR CASCA0000603700079  
Facility Registry ID: 110000475263  
Air Operating Status Code: OPR  
Default Air Classification Code: MAJ  
Air Program: Title V Permits  
Activity Date: 2013-04-26 00:00:00  
Activity Status Date: Not reported  
Activity Group: Compliance Monitoring  
Activity Type: Inspection/Evaluation  
Activity Status: Not reported

Region Code: 09  
Programmatic ID: AIR CASCA0000603700079  
Facility Registry ID: 110000475263  
Air Operating Status Code: OPR  
Default Air Classification Code: MAJ  
Air Program: Title V Permits  
Activity Date: 2013-05-29 00:00:00  
Activity Status Date: Not reported  
Activity Group: Compliance Monitoring  
Activity Type: Inspection/Evaluation  
Activity Status: Not reported



Map ID  
Direction  
Distance  
Elevation

MAP FINDINGS

Site

Database(s)

EDR ID Number  
EPA ID Number

**TORRANCE REFINING COMPANY LLC (Continued)**

**1000253665**

Region Code: 09  
Programmatic ID: AIR CASCA0000603700079  
Facility Registry ID: 110000475263  
Air Operating Status Code: OPR  
Default Air Classification Code: MAJ  
Air Program: Title V Permits  
Activity Date: 2013-07-15 00:00:00  
Activity Status Date: Not reported  
Activity Group: Compliance Monitoring  
Activity Type: Inspection/Evaluation  
Activity Status: Not reported

Region Code: 09  
Programmatic ID: AIR CASCA0000603700079  
Facility Registry ID: 110000475263  
Air Operating Status Code: OPR  
Default Air Classification Code: MAJ  
Air Program: Title V Permits  
Activity Date: 2013-07-25 00:00:00  
Activity Status Date: Not reported  
Activity Group: Compliance Monitoring  
Activity Type: Inspection/Evaluation  
Activity Status: Not reported

Region Code: 09  
Programmatic ID: AIR CASCA0000603700079  
Facility Registry ID: 110000475263  
Air Operating Status Code: OPR  
Default Air Classification Code: MAJ  
Air Program: Title V Permits  
Activity Date: 2013-09-24 00:00:00  
Activity Status Date: Not reported  
Activity Group: Compliance Monitoring  
Activity Type: Inspection/Evaluation  
Activity Status: Not reported

Region Code: 09  
Programmatic ID: AIR CASCA0000603700079  
Facility Registry ID: 110000475263  
Air Operating Status Code: OPR  
Default Air Classification Code: MAJ  
Air Program: Title V Permits  
Activity Date: 2013-10-28 00:00:00  
Activity Status Date: Not reported  
Activity Group: Compliance Monitoring  
Activity Type: Inspection/Evaluation  
Activity Status: Not reported

Region Code: 09  
Programmatic ID: AIR CASCA0000603700079  
Facility Registry ID: 110000475263  
Air Operating Status Code: OPR  
Default Air Classification Code: MAJ  
Air Program: Title V Permits  
Activity Date: 2013-10-29 00:00:00  
Activity Status Date: Not reported  
Activity Group: Compliance Monitoring

Map ID  
Direction  
Distance  
Elevation

MAP FINDINGS

Site

Database(s)

EDR ID Number  
EPA ID Number

**TORRANCE REFINING COMPANY LLC (Continued)**

**1000253665**

Activity Type: Inspection/Evaluation  
Activity Status: Not reported

Region Code: 09  
Programmatic ID: AIR CASCA0000603700079  
Facility Registry ID: 110000475263  
Air Operating Status Code: OPR  
Default Air Classification Code: MAJ  
Air Program: Title V Permits  
Activity Date: 2013-10-30 00:00:00  
Activity Status Date: Not reported  
Activity Group: Compliance Monitoring  
Activity Type: Inspection/Evaluation  
Activity Status: Not reported

Region Code: 09  
Programmatic ID: AIR CASCA0000603700079  
Facility Registry ID: 110000475263  
Air Operating Status Code: OPR  
Default Air Classification Code: MAJ  
Air Program: Title V Permits  
Activity Date: 2013-11-04 00:00:00  
Activity Status Date: Not reported  
Activity Group: Compliance Monitoring  
Activity Type: Inspection/Evaluation  
Activity Status: Not reported

Region Code: 09  
Programmatic ID: AIR CASCA0000603700079  
Facility Registry ID: 110000475263  
Air Operating Status Code: OPR  
Default Air Classification Code: MAJ  
Air Program: Title V Permits  
Activity Date: 2013-11-06 00:00:00  
Activity Status Date: Not reported  
Activity Group: Compliance Monitoring  
Activity Type: Inspection/Evaluation  
Activity Status: Not reported

Region Code: 09  
Programmatic ID: AIR CASCA0000603700079  
Facility Registry ID: 110000475263  
Air Operating Status Code: OPR  
Default Air Classification Code: MAJ  
Air Program: Title V Permits  
Activity Date: 2013-11-14 00:00:00  
Activity Status Date: Not reported  
Activity Group: Compliance Monitoring  
Activity Type: Inspection/Evaluation  
Activity Status: Not reported

Region Code: 09  
Programmatic ID: AIR CASCA0000603700079  
Facility Registry ID: 110000475263  
Air Operating Status Code: OPR  
Default Air Classification Code: MAJ  
Air Program: Title V Permits

Map ID  
Direction  
Distance  
Elevation

MAP FINDINGS

Site

Database(s)

EDR ID Number  
EPA ID Number

**TORRANCE REFINING COMPANY LLC (Continued)**

**1000253665**

Activity Date: 2013-11-19 00:00:00  
Activity Status Date: Not reported  
Activity Group: Compliance Monitoring  
Activity Type: Inspection/Evaluation  
Activity Status: Not reported

Region Code: 09  
Programmatic ID: AIR CASCA0000603700079  
Facility Registry ID: 110000475263  
Air Operating Status Code: OPR  
Default Air Classification Code: MAJ  
Air Program: Title V Permits  
Activity Date: 2013-12-19 00:00:00  
Activity Status Date: Not reported  
Activity Group: Compliance Monitoring  
Activity Type: Inspection/Evaluation  
Activity Status: Not reported

Region Code: 09  
Programmatic ID: AIR CASCA0000603700079  
Facility Registry ID: 110000475263  
Air Operating Status Code: OPR  
Default Air Classification Code: MAJ  
Air Program: Title V Permits  
Activity Date: 2014-01-14 00:00:00  
Activity Status Date: Not reported  
Activity Group: Compliance Monitoring  
Activity Type: Inspection/Evaluation  
Activity Status: Not reported

Region Code: 09  
Programmatic ID: AIR CASCA0000603700079  
Facility Registry ID: 110000475263  
Air Operating Status Code: OPR  
Default Air Classification Code: MAJ  
Air Program: Title V Permits  
Activity Date: 2014-01-23 00:00:00  
Activity Status Date: Not reported  
Activity Group: Compliance Monitoring  
Activity Type: Inspection/Evaluation  
Activity Status: Not reported

Region Code: 09  
Programmatic ID: AIR CASCA0000603700079  
Facility Registry ID: 110000475263  
Air Operating Status Code: OPR  
Default Air Classification Code: MAJ  
Air Program: Title V Permits  
Activity Date: 2014-02-04 00:00:00  
Activity Status Date: Not reported  
Activity Group: Compliance Monitoring  
Activity Type: Inspection/Evaluation  
Activity Status: Not reported

Region Code: 09  
Programmatic ID: AIR CASCA0000603700079  
Facility Registry ID: 110000475263

Map ID  
Direction  
Distance  
Elevation

MAP FINDINGS

Site

Database(s)

EDR ID Number  
EPA ID Number

**TORRANCE REFINING COMPANY LLC (Continued)**

**1000253665**

Air Operating Status Code: OPR  
Default Air Classification Code: MAJ  
Air Program: Title V Permits  
Activity Date: 2014-02-11 00:00:00  
Activity Status Date: Not reported  
Activity Group: Compliance Monitoring  
Activity Type: Inspection/Evaluation  
Activity Status: Not reported

Region Code: 09  
Programmatic ID: AIR CASCA0000603700079  
Facility Registry ID: 110000475263  
Air Operating Status Code: OPR  
Default Air Classification Code: MAJ  
Air Program: Title V Permits  
Activity Date: 2014-02-28 00:00:00  
Activity Status Date: Not reported  
Activity Group: Compliance Monitoring  
Activity Type: Inspection/Evaluation  
Activity Status: Not reported

Region Code: 09  
Programmatic ID: AIR CASCA0000603700079  
Facility Registry ID: 110000475263  
Air Operating Status Code: OPR  
Default Air Classification Code: MAJ  
Air Program: Title V Permits  
Activity Date: 2014-03-12 00:00:00  
Activity Status Date: Not reported  
Activity Group: Compliance Monitoring  
Activity Type: Inspection/Evaluation  
Activity Status: Not reported

Region Code: 09  
Programmatic ID: AIR CASCA0000603700079  
Facility Registry ID: 110000475263  
Air Operating Status Code: OPR  
Default Air Classification Code: MAJ  
Air Program: Title V Permits  
Activity Date: 2014-04-02 00:00:00  
Activity Status Date: Not reported  
Activity Group: Compliance Monitoring  
Activity Type: Inspection/Evaluation  
Activity Status: Not reported

Region Code: 09  
Programmatic ID: AIR CASCA0000603700079  
Facility Registry ID: 110000475263  
Air Operating Status Code: OPR  
Default Air Classification Code: MAJ  
Air Program: Title V Permits  
Activity Date: 2014-04-08 00:00:00  
Activity Status Date: Not reported  
Activity Group: Compliance Monitoring  
Activity Type: Inspection/Evaluation  
Activity Status: Not reported

Map ID  
Direction  
Distance  
Elevation

MAP FINDINGS

Site

Database(s)

EDR ID Number  
EPA ID Number

**TORRANCE REFINING COMPANY LLC (Continued)**

**1000253665**

Region Code: 09  
Programmatic ID: AIR CASCA0000603700079  
Facility Registry ID: 110000475263  
Air Operating Status Code: OPR  
Default Air Classification Code: MAJ  
Air Program: Title V Permits  
Activity Date: 2014-04-15 00:00:00  
Activity Status Date: Not reported  
Activity Group: Compliance Monitoring  
Activity Type: Inspection/Evaluation  
Activity Status: Not reported

Region Code: 09  
Programmatic ID: AIR CASCA0000603700079  
Facility Registry ID: 110000475263  
Air Operating Status Code: OPR  
Default Air Classification Code: MAJ  
Air Program: Title V Permits  
Activity Date: 2014-05-12 00:00:00  
Activity Status Date: Not reported  
Activity Group: Compliance Monitoring  
Activity Type: Inspection/Evaluation  
Activity Status: Not reported

Region Code: 09  
Programmatic ID: AIR CASCA0000603700079  
Facility Registry ID: 110000475263  
Air Operating Status Code: OPR  
Default Air Classification Code: MAJ  
Air Program: Title V Permits  
Activity Date: 2014-05-21 00:00:00  
Activity Status Date: Not reported  
Activity Group: Compliance Monitoring  
Activity Type: Inspection/Evaluation  
Activity Status: Not reported

Region Code: 09  
Programmatic ID: AIR CASCA0000603700079  
Facility Registry ID: 110000475263  
Air Operating Status Code: OPR  
Default Air Classification Code: MAJ  
Air Program: Title V Permits  
Activity Date: 2014-05-22 00:00:00  
Activity Status Date: Not reported  
Activity Group: Compliance Monitoring  
Activity Type: Inspection/Evaluation  
Activity Status: Not reported

Region Code: 09  
Programmatic ID: AIR CASCA0000603700079  
Facility Registry ID: 110000475263  
Air Operating Status Code: OPR  
Default Air Classification Code: MAJ  
Air Program: Title V Permits  
Activity Date: 2014-06-27 00:00:00  
Activity Status Date: Not reported  
Activity Group: Compliance Monitoring

Map ID  
Direction  
Distance  
Elevation

MAP FINDINGS

Site

Database(s)

EDR ID Number  
EPA ID Number

**TORRANCE REFINING COMPANY LLC (Continued)**

**1000253665**

Activity Type: Inspection/Evaluation  
Activity Status: Not reported

Region Code: 09  
Programmatic ID: AIR CASCA0000603700079  
Facility Registry ID: 110000475263  
Air Operating Status Code: OPR  
Default Air Classification Code: MAJ  
Air Program: Title V Permits  
Activity Date: 2014-07-08 00:00:00  
Activity Status Date: Not reported  
Activity Group: Compliance Monitoring  
Activity Type: Inspection/Evaluation  
Activity Status: Not reported

Region Code: 09  
Programmatic ID: AIR CASCA0000603700079  
Facility Registry ID: 110000475263  
Air Operating Status Code: OPR  
Default Air Classification Code: MAJ  
Air Program: Title V Permits  
Activity Date: 2014-07-09 00:00:00  
Activity Status Date: Not reported  
Activity Group: Compliance Monitoring  
Activity Type: Inspection/Evaluation  
Activity Status: Not reported

Region Code: 09  
Programmatic ID: AIR CASCA0000603700079  
Facility Registry ID: 110000475263  
Air Operating Status Code: OPR  
Default Air Classification Code: MAJ  
Air Program: Title V Permits  
Activity Date: 2014-07-10 00:00:00  
Activity Status Date: Not reported  
Activity Group: Compliance Monitoring  
Activity Type: Inspection/Evaluation  
Activity Status: Not reported

Region Code: 09  
Programmatic ID: AIR CASCA0000603700079  
Facility Registry ID: 110000475263  
Air Operating Status Code: OPR  
Default Air Classification Code: MAJ  
Air Program: Title V Permits  
Activity Date: 2014-07-15 00:00:00  
Activity Status Date: Not reported  
Activity Group: Compliance Monitoring  
Activity Type: Inspection/Evaluation  
Activity Status: Not reported

Region Code: 09  
Programmatic ID: AIR CASCA0000603700079  
Facility Registry ID: 110000475263  
Air Operating Status Code: OPR  
Default Air Classification Code: MAJ  
Air Program: Title V Permits

Map ID  
Direction  
Distance  
Elevation

MAP FINDINGS

Site

Database(s)

EDR ID Number  
EPA ID Number

**TORRANCE REFINING COMPANY LLC (Continued)**

**1000253665**

Activity Date: 2014-08-11 00:00:00  
Activity Status Date: Not reported  
Activity Group: Compliance Monitoring  
Activity Type: Inspection/Evaluation  
Activity Status: Not reported

Region Code: 09  
Programmatic ID: AIR CASCA0000603700079  
Facility Registry ID: 110000475263  
Air Operating Status Code: OPR  
Default Air Classification Code: MAJ  
Air Program: Title V Permits  
Activity Date: 1997-10-21 00:00:00  
Activity Status Date: 1997-10-21 00:00:00  
Activity Group: Enforcement Action  
Activity Type: Administrative - Formal  
Activity Status: Final Order Issued

Region Code: 09  
Programmatic ID: AIR CASCA0000603700079  
Facility Registry ID: 110000475263  
Air Operating Status Code: OPR  
Default Air Classification Code: MAJ  
Air Program: Title V Permits  
Activity Date: 1998-07-15 00:00:00  
Activity Status Date: 1998-07-15 00:00:00  
Activity Group: Enforcement Action  
Activity Type: Administrative - Formal  
Activity Status: Final Order Issued

Region Code: 09  
Programmatic ID: AIR CASCA0000603700079  
Facility Registry ID: 110000475263  
Air Operating Status Code: OPR  
Default Air Classification Code: MAJ  
Air Program: Title V Permits  
Activity Date: 1999-03-19 00:00:00  
Activity Status Date: 1999-03-19 00:00:00  
Activity Group: Enforcement Action  
Activity Type: Administrative - Formal  
Activity Status: Final Order Issued

Region Code: 09  
Programmatic ID: AIR CASCA0000603700079  
Facility Registry ID: 110000475263  
Air Operating Status Code: OPR  
Default Air Classification Code: MAJ  
Air Program: Title V Permits  
Activity Date: 1999-05-18 00:00:00  
Activity Status Date: 1999-05-18 00:00:00  
Activity Group: Enforcement Action  
Activity Type: Administrative - Formal  
Activity Status: Final Order Issued

Region Code: 09  
Programmatic ID: AIR CASCA0000603700079  
Facility Registry ID: 110000475263

Map ID  
Direction  
Distance  
Elevation

MAP FINDINGS

Site

Database(s)

EDR ID Number  
EPA ID Number

**TORRANCE REFINING COMPANY LLC (Continued)**

**1000253665**

Air Operating Status Code: OPR  
Default Air Classification Code: MAJ  
Air Program: Title V Permits  
Activity Date: 1999-08-05 00:00:00  
Activity Status Date: 1999-08-05 00:00:00  
Activity Group: Enforcement Action  
Activity Type: Administrative - Formal  
Activity Status: Final Order Issued

Region Code: 09  
Programmatic ID: AIR CASCA0000603700079  
Facility Registry ID: 110000475263  
Air Operating Status Code: OPR  
Default Air Classification Code: MAJ  
Air Program: Title V Permits  
Activity Date: 1999-09-30 00:00:00  
Activity Status Date: 1999-09-30 00:00:00  
Activity Group: Enforcement Action  
Activity Type: Administrative - Formal  
Activity Status: Final Order Issued

Region Code: 09  
Programmatic ID: AIR CASCA0000603700079  
Facility Registry ID: 110000475263  
Air Operating Status Code: OPR  
Default Air Classification Code: MAJ  
Air Program: Title V Permits  
Activity Date: 2000-01-27 00:00:00  
Activity Status Date: 2000-01-27 00:00:00  
Activity Group: Enforcement Action  
Activity Type: Administrative - Formal  
Activity Status: Final Order Issued

Region Code: 09  
Programmatic ID: AIR CASCA0000603700079  
Facility Registry ID: 110000475263  
Air Operating Status Code: OPR  
Default Air Classification Code: MAJ  
Air Program: Title V Permits  
Activity Date: 2000-04-25 00:00:00  
Activity Status Date: 2000-04-25 00:00:00  
Activity Group: Enforcement Action  
Activity Type: Administrative - Formal  
Activity Status: Final Order Issued

Region Code: 09  
Programmatic ID: AIR CASCA0000603700079  
Facility Registry ID: 110000475263  
Air Operating Status Code: OPR  
Default Air Classification Code: MAJ  
Air Program: Title V Permits  
Activity Date: 2000-06-15 00:00:00  
Activity Status Date: 2000-06-15 00:00:00  
Activity Group: Enforcement Action  
Activity Type: Administrative - Formal  
Activity Status: Final Order Issued



Map ID  
Direction  
Distance  
Elevation

MAP FINDINGS

Site

Database(s)

EDR ID Number  
EPA ID Number

**TORRANCE REFINING COMPANY LLC (Continued)**

**1000253665**

Region Code: 09  
Programmatic ID: AIR CASCA0000603700079  
Facility Registry ID: 110000475263  
Air Operating Status Code: OPR  
Default Air Classification Code: MAJ  
Air Program: Title V Permits  
Activity Date: 2000-09-18 00:00:00  
Activity Status Date: 2000-09-18 00:00:00  
Activity Group: Enforcement Action  
Activity Type: Administrative - Formal  
Activity Status: Final Order Issued

Region Code: 09  
Programmatic ID: AIR CASCA0000603700079  
Facility Registry ID: 110000475263  
Air Operating Status Code: OPR  
Default Air Classification Code: MAJ  
Air Program: Title V Permits  
Activity Date: 2001-01-31 00:00:00  
Activity Status Date: 2001-01-31 00:00:00  
Activity Group: Enforcement Action  
Activity Type: Administrative - Formal  
Activity Status: Final Order Issued

Region Code: 09  
Programmatic ID: AIR CASCA0000603700079  
Facility Registry ID: 110000475263  
Air Operating Status Code: OPR  
Default Air Classification Code: MAJ  
Air Program: Title V Permits  
Activity Date: 2001-02-20 00:00:00  
Activity Status Date: 2001-02-20 00:00:00  
Activity Group: Enforcement Action  
Activity Type: Administrative - Formal  
Activity Status: Final Order Issued

Region Code: 09  
Programmatic ID: AIR CASCA0000603700079  
Facility Registry ID: 110000475263  
Air Operating Status Code: OPR  
Default Air Classification Code: MAJ  
Air Program: Title V Permits  
Activity Date: 2001-05-16 00:00:00  
Activity Status Date: 2001-05-16 00:00:00  
Activity Group: Enforcement Action  
Activity Type: Administrative - Formal  
Activity Status: Final Order Issued

Region Code: 09  
Programmatic ID: AIR CASCA0000603700079  
Facility Registry ID: 110000475263  
Air Operating Status Code: OPR  
Default Air Classification Code: MAJ  
Air Program: Title V Permits  
Activity Date: 2001-08-16 00:00:00  
Activity Status Date: 2001-08-16 00:00:00  
Activity Group: Enforcement Action

Map ID  
Direction  
Distance  
Elevation

MAP FINDINGS

Site

Database(s)

EDR ID Number  
EPA ID Number

**TORRANCE REFINING COMPANY LLC (Continued)**

**1000253665**

Activity Type: Administrative - Formal  
Activity Status: Final Order Issued

Region Code: 09  
Programmatic ID: AIR CASCA0000603700079  
Facility Registry ID: 110000475263  
Air Operating Status Code: OPR  
Default Air Classification Code: MAJ  
Air Program: Title V Permits  
Activity Date: 2002-02-06 00:00:00  
Activity Status Date: 2002-02-06 00:00:00  
Activity Group: Enforcement Action  
Activity Type: Administrative - Formal  
Activity Status: Final Order Issued

Region Code: 09  
Programmatic ID: AIR CASCA0000603700079  
Facility Registry ID: 110000475263  
Air Operating Status Code: OPR  
Default Air Classification Code: MAJ  
Air Program: Title V Permits  
Activity Date: 2005-06-13 00:00:00  
Activity Status Date: 2005-06-13 00:00:00  
Activity Group: Enforcement Action  
Activity Type: Administrative - Formal  
Activity Status: Final Order Issued

Region Code: 09  
Programmatic ID: AIR CASCA0000603700079  
Facility Registry ID: 110000475263  
Air Operating Status Code: OPR  
Default Air Classification Code: MAJ  
Air Program: Title V Permits  
Activity Date: 2006-08-03 00:00:00  
Activity Status Date: 2006-08-03 00:00:00  
Activity Group: Enforcement Action  
Activity Type: Administrative - Formal  
Activity Status: Final Order Issued

Region Code: 09  
Programmatic ID: AIR CASCA0000603700079  
Facility Registry ID: 110000475263  
Air Operating Status Code: OPR  
Default Air Classification Code: MAJ  
Air Program: Title V Permits  
Activity Date: 2007-05-03 00:00:00  
Activity Status Date: 2007-05-03 00:00:00  
Activity Group: Enforcement Action  
Activity Type: Administrative - Formal  
Activity Status: Final Order Issued

Region Code: 09  
Programmatic ID: AIR CASCA0000603700079  
Facility Registry ID: 110000475263  
Air Operating Status Code: OPR  
Default Air Classification Code: MAJ  
Air Program: Title V Permits

Map ID  
Direction  
Distance  
Elevation

MAP FINDINGS

Site

Database(s)

EDR ID Number  
EPA ID Number

**TORRANCE REFINING COMPANY LLC (Continued)**

**1000253665**

Activity Date: 2007-05-17 00:00:00  
Activity Status Date: 2007-05-17 00:00:00  
Activity Group: Enforcement Action  
Activity Type: Administrative - Formal  
Activity Status: Final Order Issued

Region Code: 09  
Programmatic ID: AIR CASCA0000603700079  
Facility Registry ID: 110000475263  
Air Operating Status Code: OPR  
Default Air Classification Code: MAJ  
Air Program: Title V Permits  
Activity Date: 2007-10-17 00:00:00  
Activity Status Date: 2007-10-17 00:00:00  
Activity Group: Enforcement Action  
Activity Type: Administrative - Formal  
Activity Status: Final Order Issued

Region Code: 09  
Programmatic ID: AIR CASCA0000603700079  
Facility Registry ID: 110000475263  
Air Operating Status Code: OPR  
Default Air Classification Code: MAJ  
Air Program: Title V Permits  
Activity Date: 2008-04-23 00:00:00  
Activity Status Date: 2008-04-23 00:00:00  
Activity Group: Enforcement Action  
Activity Type: Administrative - Formal  
Activity Status: Final Order Issued

Region Code: 09  
Programmatic ID: AIR CASCA0000603700079  
Facility Registry ID: 110000475263  
Air Operating Status Code: OPR  
Default Air Classification Code: MAJ  
Air Program: Title V Permits  
Activity Date: 2008-06-27 00:00:00  
Activity Status Date: 2008-06-27 00:00:00  
Activity Group: Enforcement Action  
Activity Type: Administrative - Formal  
Activity Status: Final Order Issued

Region Code: 09  
Programmatic ID: AIR CASCA0000603700079  
Facility Registry ID: 110000475263  
Air Operating Status Code: OPR  
Default Air Classification Code: MAJ  
Air Program: Title V Permits  
Activity Date: 2008-09-02 00:00:00  
Activity Status Date: 2008-09-02 00:00:00  
Activity Group: Enforcement Action  
Activity Type: Administrative - Formal  
Activity Status: Final Order Issued

Region Code: 09  
Programmatic ID: AIR CASCA0000603700079  
Facility Registry ID: 110000475263

Map ID  
Direction  
Distance  
Elevation

MAP FINDINGS

Site

Database(s)

EDR ID Number  
EPA ID Number

**TORRANCE REFINING COMPANY LLC (Continued)**

**1000253665**

Air Operating Status Code: OPR  
Default Air Classification Code: MAJ  
Air Program: Title V Permits  
Activity Date: 2008-11-06 00:00:00  
Activity Status Date: 2008-11-06 00:00:00  
Activity Group: Enforcement Action  
Activity Type: Administrative - Formal  
Activity Status: Final Order Issued

Region Code: 09  
Programmatic ID: AIR CASCA0000603700079  
Facility Registry ID: 110000475263  
Air Operating Status Code: OPR  
Default Air Classification Code: MAJ  
Air Program: Title V Permits  
Activity Date: 2009-04-14 00:00:00  
Activity Status Date: 2009-04-14 00:00:00  
Activity Group: Enforcement Action  
Activity Type: Administrative - Formal  
Activity Status: Final Order Issued

Region Code: 09  
Programmatic ID: AIR CASCA0000603700079  
Facility Registry ID: 110000475263  
Air Operating Status Code: OPR  
Default Air Classification Code: MAJ  
Air Program: Title V Permits  
Activity Date: 2009-06-10 00:00:00  
Activity Status Date: 2009-06-10 00:00:00  
Activity Group: Enforcement Action  
Activity Type: Administrative - Formal  
Activity Status: Final Order Issued

Region Code: 09  
Programmatic ID: AIR CASCA0000603700079  
Facility Registry ID: 110000475263  
Air Operating Status Code: OPR  
Default Air Classification Code: MAJ  
Air Program: Title V Permits  
Activity Date: 2009-06-24 00:00:00  
Activity Status Date: 2009-06-24 00:00:00  
Activity Group: Enforcement Action  
Activity Type: Administrative - Formal  
Activity Status: Final Order Issued

Region Code: 09  
Programmatic ID: AIR CASCA0000603700079  
Facility Registry ID: 110000475263  
Air Operating Status Code: OPR  
Default Air Classification Code: MAJ  
Air Program: Title V Permits  
Activity Date: 2009-09-10 00:00:00  
Activity Status Date: 2009-09-10 00:00:00  
Activity Group: Enforcement Action  
Activity Type: Administrative - Formal  
Activity Status: Final Order Issued

Map ID  
Direction  
Distance  
Elevation

MAP FINDINGS

Site

Database(s)

EDR ID Number  
EPA ID Number

**TORRANCE REFINING COMPANY LLC (Continued)**

**1000253665**

Region Code: 09  
Programmatic ID: AIR CASCA0000603700079  
Facility Registry ID: 110000475263  
Air Operating Status Code: OPR  
Default Air Classification Code: MAJ  
Air Program: Title V Permits  
Activity Date: 2009-10-30 00:00:00  
Activity Status Date: 2009-10-30 00:00:00  
Activity Group: Enforcement Action  
Activity Type: Administrative - Formal  
Activity Status: Final Order Issued

Region Code: 09  
Programmatic ID: AIR CASCA0000603700079  
Facility Registry ID: 110000475263  
Air Operating Status Code: OPR  
Default Air Classification Code: MAJ  
Air Program: Title V Permits  
Activity Date: 2010-09-03 00:00:00  
Activity Status Date: 2010-09-03 00:00:00  
Activity Group: Enforcement Action  
Activity Type: Administrative - Formal  
Activity Status: Final Order Issued

Region Code: 09  
Programmatic ID: AIR CASCA0000603700079  
Facility Registry ID: 110000475263  
Air Operating Status Code: OPR  
Default Air Classification Code: MAJ  
Air Program: Title V Permits  
Activity Date: 2011-11-22 00:00:00  
Activity Status Date: 2011-11-22 00:00:00  
Activity Group: Enforcement Action  
Activity Type: Administrative - Formal  
Activity Status: Final Order Issued

Region Code: 09  
Programmatic ID: AIR CASCA0000603700079  
Facility Registry ID: 110000475263  
Air Operating Status Code: OPR  
Default Air Classification Code: MAJ  
Air Program: Title V Permits  
Activity Date: 2012-09-04 00:00:00  
Activity Status Date: 2012-09-04 00:00:00  
Activity Group: Enforcement Action  
Activity Type: Administrative - Formal  
Activity Status: Final Order Issued

Region Code: 09  
Programmatic ID: AIR CASCA0000603700079  
Facility Registry ID: 110000475263  
Air Operating Status Code: OPR  
Default Air Classification Code: MAJ  
Air Program: Title V Permits  
Activity Date: 1997-05-20 00:00:00  
Activity Status Date: 1997-05-20 00:00:00  
Activity Group: Enforcement Action

Map ID  
Direction  
Distance  
Elevation

MAP FINDINGS

Site

Database(s)

EDR ID Number  
EPA ID Number

**TORRANCE REFINING COMPANY LLC (Continued)**

**1000253665**

Activity Type: Administrative - Informal  
Activity Status: Achieved

Region Code: 09  
Programmatic ID: AIR CASCA0000603700079  
Facility Registry ID: 110000475263  
Air Operating Status Code: OPR  
Default Air Classification Code: MAJ  
Air Program: Title V Permits  
Activity Date: 1998-03-11 00:00:00  
Activity Status Date: 1998-03-11 00:00:00  
Activity Group: Enforcement Action  
Activity Type: Administrative - Informal  
Activity Status: Achieved

Region Code: 09  
Programmatic ID: AIR CASCA0000603700079  
Facility Registry ID: 110000475263  
Air Operating Status Code: OPR  
Default Air Classification Code: MAJ  
Air Program: Title V Permits  
Activity Date: 1998-10-20 00:00:00  
Activity Status Date: 1998-10-20 00:00:00  
Activity Group: Enforcement Action  
Activity Type: Administrative - Informal  
Activity Status: Achieved

Region Code: 09  
Programmatic ID: AIR CASCA0000603700079  
Facility Registry ID: 110000475263  
Air Operating Status Code: OPR  
Default Air Classification Code: MAJ  
Air Program: Title V Permits  
Activity Date: 1998-10-28 00:00:00  
Activity Status Date: 1998-10-28 00:00:00  
Activity Group: Enforcement Action  
Activity Type: Administrative - Informal  
Activity Status: Achieved

Region Code: 09  
Programmatic ID: AIR CASCA0000603700079  
Facility Registry ID: 110000475263  
Air Operating Status Code: OPR  
Default Air Classification Code: MAJ  
Air Program: Title V Permits  
Activity Date: 1999-01-21 00:00:00  
Activity Status Date: 1999-01-21 00:00:00  
Activity Group: Enforcement Action  
Activity Type: Administrative - Informal  
Activity Status: Achieved

Region Code: 09  
Programmatic ID: AIR CASCA0000603700079  
Facility Registry ID: 110000475263  
Air Operating Status Code: OPR  
Default Air Classification Code: MAJ  
Air Program: Title V Permits

Map ID  
Direction  
Distance  
Elevation

MAP FINDINGS

Site

Database(s)

EDR ID Number  
EPA ID Number

**TORRANCE REFINING COMPANY LLC (Continued)**

**1000253665**

Activity Date: 1999-02-05 00:00:00  
Activity Status Date: 1999-02-05 00:00:00  
Activity Group: Enforcement Action  
Activity Type: Administrative - Informal  
Activity Status: Achieved

Region Code: 09  
Programmatic ID: AIR CASCA0000603700079  
Facility Registry ID: 110000475263  
Air Operating Status Code: OPR  
Default Air Classification Code: MAJ  
Air Program: Title V Permits  
Activity Date: 1999-03-18 00:00:00  
Activity Status Date: 1999-03-18 00:00:00  
Activity Group: Enforcement Action  
Activity Type: Administrative - Informal  
Activity Status: Achieved

Region Code: 09  
Programmatic ID: AIR CASCA0000603700079  
Facility Registry ID: 110000475263  
Air Operating Status Code: OPR  
Default Air Classification Code: MAJ  
Air Program: Title V Permits  
Activity Date: 1999-06-01 00:00:00  
Activity Status Date: 1999-06-01 00:00:00  
Activity Group: Enforcement Action  
Activity Type: Administrative - Informal  
Activity Status: Achieved

Region Code: 09  
Programmatic ID: AIR CASCA0000603700079  
Facility Registry ID: 110000475263  
Air Operating Status Code: OPR  
Default Air Classification Code: MAJ  
Air Program: Title V Permits  
Activity Date: 1999-08-27 00:00:00  
Activity Status Date: 1999-08-27 00:00:00  
Activity Group: Enforcement Action  
Activity Type: Administrative - Informal  
Activity Status: Achieved

Region Code: 09  
Programmatic ID: AIR CASCA0000603700079  
Facility Registry ID: 110000475263  
Air Operating Status Code: OPR  
Default Air Classification Code: MAJ  
Air Program: Title V Permits  
Activity Date: 1999-09-22 00:00:00  
Activity Status Date: 1999-09-22 00:00:00  
Activity Group: Enforcement Action  
Activity Type: Administrative - Informal  
Activity Status: Achieved

Region Code: 09  
Programmatic ID: AIR CASCA0000603700079  
Facility Registry ID: 110000475263

Map ID  
Direction  
Distance  
Elevation

MAP FINDINGS

Site

Database(s)

EDR ID Number  
EPA ID Number

**TORRANCE REFINING COMPANY LLC (Continued)**

**1000253665**

Air Operating Status Code: OPR  
Default Air Classification Code: MAJ  
Air Program: Title V Permits  
Activity Date: 1999-11-30 00:00:00  
Activity Status Date: 1999-11-30 00:00:00  
Activity Group: Enforcement Action  
Activity Type: Administrative - Informal  
Activity Status: Achieved

Region Code: 09  
Programmatic ID: AIR CASCA0000603700079  
Facility Registry ID: 110000475263  
Air Operating Status Code: OPR  
Default Air Classification Code: MAJ  
Air Program: Title V Permits  
Activity Date: 2000-01-06 00:00:00  
Activity Status Date: 2000-01-06 00:00:00  
Activity Group: Enforcement Action  
Activity Type: Administrative - Informal  
Activity Status: Achieved

Region Code: 09  
Programmatic ID: AIR CASCA0000603700079  
Facility Registry ID: 110000475263  
Air Operating Status Code: OPR  
Default Air Classification Code: MAJ  
Air Program: Title V Permits  
Activity Date: 2000-02-25 00:00:00  
Activity Status Date: 2000-02-25 00:00:00  
Activity Group: Enforcement Action  
Activity Type: Administrative - Informal  
Activity Status: Achieved

Region Code: 09  
Programmatic ID: AIR CASCA0000603700079  
Facility Registry ID: 110000475263  
Air Operating Status Code: OPR  
Default Air Classification Code: MAJ  
Air Program: Title V Permits  
Activity Date: 2000-09-18 00:00:00  
Activity Status Date: 2000-09-18 00:00:00  
Activity Group: Enforcement Action  
Activity Type: Administrative - Informal  
Activity Status: Achieved

Region Code: 09  
Programmatic ID: AIR CASCA0000603700079  
Facility Registry ID: 110000475263  
Air Operating Status Code: OPR  
Default Air Classification Code: MAJ  
Air Program: Title V Permits  
Activity Date: 2000-12-08 00:00:00  
Activity Status Date: 2000-12-08 00:00:00  
Activity Group: Enforcement Action  
Activity Type: Administrative - Informal  
Activity Status: Achieved



Map ID  
Direction  
Distance  
Elevation

MAP FINDINGS

Site

Database(s)

EDR ID Number  
EPA ID Number

**TORRANCE REFINING COMPANY LLC (Continued)**

**1000253665**

Region Code: 09  
Programmatic ID: AIR CASCA0000603700079  
Facility Registry ID: 110000475263  
Air Operating Status Code: OPR  
Default Air Classification Code: MAJ  
Air Program: Title V Permits  
Activity Date: 2000-12-28 00:00:00  
Activity Status Date: 2000-12-28 00:00:00  
Activity Group: Enforcement Action  
Activity Type: Administrative - Informal  
Activity Status: Achieved

Region Code: 09  
Programmatic ID: AIR CASCA0000603700079  
Facility Registry ID: 110000475263  
Air Operating Status Code: OPR  
Default Air Classification Code: MAJ  
Air Program: Title V Permits  
Activity Date: 2001-04-04 00:00:00  
Activity Status Date: 2001-04-04 00:00:00  
Activity Group: Enforcement Action  
Activity Type: Administrative - Informal  
Activity Status: Achieved

Region Code: 09  
Programmatic ID: AIR CASCA0000603700079  
Facility Registry ID: 110000475263  
Air Operating Status Code: OPR  
Default Air Classification Code: MAJ  
Air Program: Title V Permits  
Activity Date: 2001-06-29 00:00:00  
Activity Status Date: 2001-06-29 00:00:00  
Activity Group: Enforcement Action  
Activity Type: Administrative - Informal  
Activity Status: Achieved

Region Code: 09  
Programmatic ID: AIR CASCA0000603700079  
Facility Registry ID: 110000475263  
Air Operating Status Code: OPR  
Default Air Classification Code: MAJ  
Air Program: Title V Permits  
Activity Date: 2001-08-16 00:00:00  
Activity Status Date: 2001-08-16 00:00:00  
Activity Group: Enforcement Action  
Activity Type: Administrative - Informal  
Activity Status: Achieved

Region Code: 09  
Programmatic ID: AIR CASCA0000603700079  
Facility Registry ID: 110000475263  
Air Operating Status Code: OPR  
Default Air Classification Code: MAJ  
Air Program: Title V Permits  
Activity Date: 2004-10-28 00:00:00  
Activity Status Date: 2004-10-28 00:00:00  
Activity Group: Enforcement Action

Map ID  
Direction  
Distance  
Elevation

MAP FINDINGS

Site

Database(s)

EDR ID Number  
EPA ID Number

**TORRANCE REFINING COMPANY LLC (Continued)**

**1000253665**

Activity Type: Administrative - Informal  
Activity Status: Achieved

Region Code: 09  
Programmatic ID: AIR CASCA0000603700079  
Facility Registry ID: 110000475263  
Air Operating Status Code: OPR  
Default Air Classification Code: MAJ  
Air Program: Title V Permits  
Activity Date: 2005-11-14 00:00:00  
Activity Status Date: 2005-11-14 00:00:00  
Activity Group: Enforcement Action  
Activity Type: Administrative - Informal  
Activity Status: Achieved

Region Code: 09  
Programmatic ID: AIR CASCA0000603700079  
Facility Registry ID: 110000475263  
Air Operating Status Code: OPR  
Default Air Classification Code: MAJ  
Air Program: Title V Permits  
Activity Date: 2007-01-04 00:00:00  
Activity Status Date: 2007-01-04 00:00:00  
Activity Group: Enforcement Action  
Activity Type: Administrative - Informal  
Activity Status: Achieved

Region Code: 09  
Programmatic ID: AIR CASCA0000603700079  
Facility Registry ID: 110000475263  
Air Operating Status Code: OPR  
Default Air Classification Code: MAJ  
Air Program: Title V Permits  
Activity Date: 2007-03-22 00:00:00  
Activity Status Date: 2007-03-22 00:00:00  
Activity Group: Enforcement Action  
Activity Type: Administrative - Informal  
Activity Status: Achieved

Region Code: 09  
Programmatic ID: AIR CASCA0000603700079  
Facility Registry ID: 110000475263  
Air Operating Status Code: OPR  
Default Air Classification Code: MAJ  
Air Program: Title V Permits  
Activity Date: 2007-06-21 00:00:00  
Activity Status Date: 2007-06-21 00:00:00  
Activity Group: Enforcement Action  
Activity Type: Administrative - Informal  
Activity Status: Achieved

Region Code: 09  
Programmatic ID: AIR CASCA0000603700079  
Facility Registry ID: 110000475263  
Air Operating Status Code: OPR  
Default Air Classification Code: MAJ  
Air Program: Title V Permits

Map ID  
Direction  
Distance  
Elevation

MAP FINDINGS

Site

Database(s)

EDR ID Number  
EPA ID Number

**TORRANCE REFINING COMPANY LLC (Continued)**

**1000253665**

Activity Date: 2008-03-18 00:00:00  
Activity Status Date: 2008-03-18 00:00:00  
Activity Group: Enforcement Action  
Activity Type: Administrative - Informal  
Activity Status: Achieved

Region Code: 09  
Programmatic ID: AIR CASCA0000603700079  
Facility Registry ID: 110000475263  
Air Operating Status Code: OPR  
Default Air Classification Code: MAJ  
Air Program: Title V Permits  
Activity Date: 2008-05-16 00:00:00  
Activity Status Date: 2008-05-16 00:00:00  
Activity Group: Enforcement Action  
Activity Type: Administrative - Informal  
Activity Status: Achieved

Region Code: 09  
Programmatic ID: AIR CASCA0000603700079  
Facility Registry ID: 110000475263  
Air Operating Status Code: OPR  
Default Air Classification Code: MAJ  
Air Program: Title V Permits  
Activity Date: 2008-08-12 00:00:00  
Activity Status Date: 2008-08-12 00:00:00  
Activity Group: Enforcement Action  
Activity Type: Administrative - Informal  
Activity Status: Achieved

Region Code: 09  
Programmatic ID: AIR CASCA0000603700079  
Facility Registry ID: 110000475263  
Air Operating Status Code: OPR  
Default Air Classification Code: MAJ  
Air Program: Title V Permits  
Activity Date: 2008-10-14 00:00:00  
Activity Status Date: 2008-10-14 00:00:00  
Activity Group: Enforcement Action  
Activity Type: Administrative - Informal  
Activity Status: Achieved

Region Code: 09  
Programmatic ID: AIR CASCA0000603700079  
Facility Registry ID: 110000475263  
Air Operating Status Code: OPR  
Default Air Classification Code: MAJ  
Air Program: Title V Permits  
Activity Date: 2009-03-26 00:00:00  
Activity Status Date: 2009-03-26 00:00:00  
Activity Group: Enforcement Action  
Activity Type: Administrative - Informal  
Activity Status: Achieved

Region Code: 09  
Programmatic ID: AIR CASCA0000603700079  
Facility Registry ID: 110000475263

Map ID  
Direction  
Distance  
Elevation

MAP FINDINGS

Site

Database(s)

EDR ID Number  
EPA ID Number

**TORRANCE REFINING COMPANY LLC (Continued)**

**1000253665**

Air Operating Status Code: OPR  
Default Air Classification Code: MAJ  
Air Program: Title V Permits  
Activity Date: 2009-04-16 00:00:00  
Activity Status Date: 2009-04-16 00:00:00  
Activity Group: Enforcement Action  
Activity Type: Administrative - Informal  
Activity Status: Achieved

Region Code: 09  
Programmatic ID: AIR CASCA0000603700079  
Facility Registry ID: 110000475263  
Air Operating Status Code: OPR  
Default Air Classification Code: MAJ  
Air Program: Title V Permits  
Activity Date: 2009-04-29 00:00:00  
Activity Status Date: 2009-04-29 00:00:00  
Activity Group: Enforcement Action  
Activity Type: Administrative - Informal  
Activity Status: Achieved

Region Code: 09  
Programmatic ID: AIR CASCA0000603700079  
Facility Registry ID: 110000475263  
Air Operating Status Code: OPR  
Default Air Classification Code: MAJ  
Air Program: Title V Permits  
Activity Date: 2009-05-06 00:00:00  
Activity Status Date: 2009-05-06 00:00:00  
Activity Group: Enforcement Action  
Activity Type: Administrative - Informal  
Activity Status: Achieved

Region Code: 09  
Programmatic ID: AIR CASCA0000603700079  
Facility Registry ID: 110000475263  
Air Operating Status Code: OPR  
Default Air Classification Code: MAJ  
Air Program: Title V Permits  
Activity Date: 2009-05-23 00:00:00  
Activity Status Date: 2009-05-23 00:00:00  
Activity Group: Enforcement Action  
Activity Type: Administrative - Informal  
Activity Status: Achieved

Region Code: 09  
Programmatic ID: AIR CASCA0000603700079  
Facility Registry ID: 110000475263  
Air Operating Status Code: OPR  
Default Air Classification Code: MAJ  
Air Program: Title V Permits  
Activity Date: 2009-10-24 00:00:00  
Activity Status Date: 2009-10-24 00:00:00  
Activity Group: Enforcement Action  
Activity Type: Administrative - Informal  
Activity Status: Achieved

Map ID  
Direction  
Distance  
Elevation

MAP FINDINGS

Site

Database(s)

EDR ID Number  
EPA ID Number

**TORRANCE REFINING COMPANY LLC (Continued)**

**1000253665**

Region Code: 09  
Programmatic ID: AIR CASCA0000603700079  
Facility Registry ID: 110000475263  
Air Operating Status Code: OPR  
Default Air Classification Code: MAJ  
Air Program: Title V Permits  
Activity Date: 2009-12-18 00:00:00  
Activity Status Date: 2009-12-18 00:00:00  
Activity Group: Enforcement Action  
Activity Type: Administrative - Informal  
Activity Status: Achieved

Region Code: 09  
Programmatic ID: AIR CASCA0000603700079  
Facility Registry ID: 110000475263  
Air Operating Status Code: OPR  
Default Air Classification Code: MAJ  
Air Program: Title V Permits  
Activity Date: 2010-07-01 00:00:00  
Activity Status Date: 2010-07-01 00:00:00  
Activity Group: Enforcement Action  
Activity Type: Administrative - Informal  
Activity Status: Achieved

Region Code: 09  
Programmatic ID: AIR CASCA0000603700079  
Facility Registry ID: 110000475263  
Air Operating Status Code: OPR  
Default Air Classification Code: MAJ  
Air Program: Title V Permits  
Activity Date: 2011-05-20 00:00:00  
Activity Status Date: 2011-05-20 00:00:00  
Activity Group: Enforcement Action  
Activity Type: Administrative - Informal  
Activity Status: Achieved

Region Code: 09  
Programmatic ID: AIR CASCA0000603700079  
Facility Registry ID: 110000475263  
Air Operating Status Code: OPR  
Default Air Classification Code: MAJ  
Air Program: Title V Permits  
Activity Date: 2012-04-27 00:00:00  
Activity Status Date: 2012-04-27 00:00:00  
Activity Group: Enforcement Action  
Activity Type: Administrative - Informal  
Activity Status: Achieved

Region Code: 09  
Programmatic ID: AIR CASCA0000603700079  
Facility Registry ID: 110000475263  
Air Operating Status Code: OPR  
Default Air Classification Code: MAJ  
Air Program: Title V Permits  
Activity Date: Not reported  
Activity Status Date: 2015-03-12 00:00:00  
Activity Group: Enforcement Action

Map ID  
Direction  
Distance  
Elevation

MAP FINDINGS

Site

Database(s)

EDR ID Number  
EPA ID Number

**TORRANCE REFINING COMPANY LLC (Continued)**

**1000253665**

Activity Type: Administrative - Informal  
Activity Status: Achieved  
  
Region Code: 09  
Programmatic ID: AIR CASCA0000603700079  
Facility Registry ID: 110000475263  
Air Operating Status Code: OPR  
Default Air Classification Code: MAJ  
Air Program: Title V Permits  
Activity Date: Not reported  
Activity Status Date: 2016-03-10 00:00:00  
Activity Group: Enforcement Action  
Activity Type: Administrative - Informal  
Activity Status: Achieved

Region Code: 09  
Programmatic ID: AIR CASCA0000603700079  
Facility Registry ID: 110000475263  
Air Operating Status Code: OPR  
Default Air Classification Code: MAJ  
Air Program: Title V Permits  
Activity Date: Not reported  
Activity Status Date: 2016-06-30 00:00:00  
Activity Group: Enforcement Action  
Activity Type: Administrative - Informal  
Activity Status: Achieved

**ICE:**

Envirostor ID: 3000737  
Name: TORRANCE REFINING COMPANY LLC  
Address: 3700 W 190TH ST  
City,State,Zip: TORRANCE, CA 90504  
EPA ID: CAD008354052  
Site Type: INSPECTION  
Facility Status: Significant Non-Complier

**Enforcement:**

Action Type: Consent Order with Enforcement and Settlement - Federal CA/FO (385)  
Action Date: 01/26/2007  
  
Action Type: Consent Order with Enforcement and Settlement - Federal CA/FO (385)  
Action Date: 06/30/2000  
  
Action Type: Final Administrative Settlement (310)  
Action Date: 06/14/2018  
  
Action Type: Enforcement Order Issued (210)  
Action Date: 03/02/2018

**Inspection:**

Action Type: Compliance Evaluation Inspection - Treatment, Storage and Disposal  
Action Date: 01/26/2005  
Violation Class: No Violations  
RTC Date: Not reported  
  
Action Type: Compliance Evaluation Inspection - Treatment, Storage and Disposal

Map ID  
Direction  
Distance  
Elevation

MAP FINDINGS

Site

Database(s)

EDR ID Number  
EPA ID Number

**TORRANCE REFINING COMPANY LLC (Continued)**

**1000253665**

Action Date: 06/02/1999  
Violation Class: No Violations  
RTC Date: Not reported

Action Type: Facility Self Disclosure - Treatment, Storage and Disposal  
Action Date: 08/06/2003  
Violation Class: Class 1  
RTC Date: 02/15/2007

Action Type: Compliance Evaluation Inspection - Treatment, Storage and Disposal  
Action Date: 04/18/2000  
Violation Class: Minor  
RTC Date: 04/18/2000

Action Type: Financial Records Review - Treatment, Storage and Disposal  
Action Date: 05/23/2005  
Violation Class: No Violations  
RTC Date: Not reported

Action Type: Compliance Evaluation Inspection - Treatment, Storage and Disposal  
Action Date: 06/19/1995  
Violation Class: Class 2  
RTC Date: 12/04/1995

Action Type: Compliance Evaluation Inspection - Generator  
Action Date: 02/20/2008  
Violation Class: No Violations  
RTC Date: Not reported

Action Type: Compliance Evaluation Inspection - Treatment, Storage and Disposal  
Action Date: 04/23/2003  
Violation Class: No Violations  
RTC Date: Not reported

Action Type: Compliance Evaluation Inspection - Treatment, Storage and Disposal  
Action Date: 04/24/2002  
Violation Class: No Violations  
RTC Date: Not reported

Action Type: Compliance Evaluation Inspection - Generator  
Action Date: 03/18/2009  
Violation Class: No Violations  
RTC Date: Not reported

Action Type: Financial Records Review - Generator  
Action Date: 07/20/2010  
Violation Class: Class 1, Minor  
RTC Date: 10/01/2010

Action Type: Compliance Evaluation Inspection - Generator  
Action Date: 06/15/2011  
Violation Class: No Violations  
RTC Date: Not reported

Action Type: Compliance Evaluation Inspection - Treatment, Storage and Disposal  
Action Date: 04/24/2001  
Violation Class: Minor

Map ID  
Direction  
Distance  
Elevation

MAP FINDINGS

Site

Database(s)

EDR ID Number  
EPA ID Number

**TORRANCE REFINING COMPANY LLC (Continued)**

**1000253665**

RTC Date: 04/26/2001  
Action Type: Non-financial Record Review - Generator  
Action Date: 12/05/2016  
Violation Class: Class 1  
RTC Date: Not reported

**CERS:**

Name: TORRANCE REFINING COMPANY LLC  
Address: 3700 W 190TH ST  
City,State,Zip: TORRANCE, CA 90504  
Site ID: 29233  
CERS ID: 267655  
CERS Description: NPDES Wastewater and Stormwater

**Violations:**

Site ID: 29233  
Site Name: TORRANCE REFINING COMPANY LLC  
Violation Date: 05-14-2007  
Citation: California Water Code  
Violation Description: Not reported  
Violation Notes: June 2001 Effluent Violation - Discharge Point 001B (06/14/01):  
Benzene inst. max (1.4 / 1.0 ug/L).  
Violation Division: Water Boards  
Violation Program: NPDESWW  
Violation Source: CIWQS

Site ID: 29233  
Site Name: TORRANCE REFINING COMPANY LLC  
Violation Date: 08-17-2004  
Citation: California Water Code  
Violation Description: Not reported  
Violation Notes: October 2002 Effluent Violation - Discharge Point 001A (10/24/02):  
Zinc Daily Max (143 / 136 ug/L).  
Violation Division: Water Boards  
Violation Program: NPDESWW  
Violation Source: CIWQS

Site ID: 29233  
Site Name: TORRANCE REFINING COMPANY LLC  
Violation Date: 11-18-2011  
Citation: 03001 - Search Title 8 regulations for 3999 D at  
<https://www.dir.ca.gov/title8/index/T8index.asp>  
Violation Description: Cal/OSHA Violation  
Violation Notes: Not reported  
Violation Division: Cal/OSHA  
Violation Program: OSHA  
Violation Source: CERS

Site ID: 29233  
Site Name: TORRANCE REFINING COMPANY LLC  
Violation Date: 05-31-2019  
Citation: 02001 - Search Title 8 regulations for 3380(F)(1)(A) at  
<https://www.dir.ca.gov/title8/index/T8index.asp>  
Violation Description: Cal/OSHA Violation  
Violation Notes: Not reported



Map ID  
Direction  
Distance  
Elevation

MAP FINDINGS

Site

Database(s)

EDR ID Number  
EPA ID Number

**TORRANCE REFINING COMPANY LLC (Continued)**

**1000253665**

Violation Division: Cal/OSHA  
Violation Program: OSHA  
Violation Source: CERS

Site ID: 29233  
Site Name: TORRANCE REFINING COMPANY LLC  
Violation Date: 09-14-2016  
Citation: 22 CCR 12 66262.34(f) - California Code of Regulations, Title 22, Chapter 12, Section(s) 66262.34(f)  
Violation Description: Failure to properly label hazardous waste accumulation containers with the following requirements: "Hazardous Waste", name and address of the generator, physical and chemical characteristics of the Hazardous Waste, and starting accumulation date.  
Violation Notes: Returned to compliance on 09/14/2016. OBSERVATION: A 1-gallon container of spent solvents did not have a hazardous waste label. All hazardous waste containers shall be marked with the following information: 1) the words G Hazardous WasteG ; 2) name and address of generator; 3) hazardous properties; 4) physical state; 5) composition (contents); and 6) accumulation start date. CORRECTIVE ACTION: None. The hazardous waste container was marked with all the required information at the time of inspection.  
Violation Division: Los Angeles County Fire Department  
Violation Program: HWLQG  
Violation Source: CERS

Site ID: 29233  
Site Name: TORRANCE REFINING COMPANY LLC  
Violation Date: 05-14-2007  
Citation: California Water Code  
Violation Description: Not reported  
Violation Notes: Deficient August 2001 DMR Discharge Point 001A: Settleable solids, specific conductance not reported weekly for 8/4/01.  
Violation Division: Water Boards  
Violation Program: NPDESWW  
Violation Source: CIWQS

Site ID: 29233  
Site Name: TORRANCE REFINING COMPANY LLC  
Violation Date: 06-19-2009  
Citation: HSC 6.67 Multiple Sections - California Health and Safety Code, Chapter 6.67, Section(s) Multiple Sections  
Violation Description: RCRA Large Quantity Generator Program - Administration/Documentation - General  
Violation Notes: Not reported  
Violation Division: Los Angeles County Fire Department (La Habra)  
Violation Program: HWLQG  
Violation Source: CERS

Site ID: 29233  
Site Name: TORRANCE REFINING COMPANY LLC  
Violation Date: 06-24-2019  
Citation: 02001 - Search Title 8 regulations for 51890001 F06 at <https://www.dir.ca.gov/title8/index/T8index.asp>  
Violation Description: Cal/OSHA Violation  
Violation Notes: Not reported  
Violation Division: Cal/OSHA  
Violation Program: OSHA

Map ID  
Direction  
Distance  
Elevation

MAP FINDINGS

Site

Database(s)

EDR ID Number  
EPA ID Number

**TORRANCE REFINING COMPANY LLC (Continued)**

**1000253665**

Violation Source: CERS

Site ID: 29233  
Site Name: TORRANCE REFINING COMPANY LLC  
Violation Date: 06-02-2005  
Citation: California Water Code  
Violation Description: Not reported  
Violation Notes: February 2005 Effluent Violation - Discharge Point 001B (2/19/05): Xylenes Daily Max (27 / 10 ug/L).

Violation Division: Water Boards  
Violation Program: NPDESWW  
Violation Source: CIWQS

Site ID: 29233  
Site Name: TORRANCE REFINING COMPANY LLC  
Violation Date: 09-14-2016  
Citation: 22 CCR 15 66265.52 - California Code of Regulations, Title 22, Chapter 15, Section(s) 66265.52  
Violation Description: Failure to include one or more elements in the Contingency Plan including but not limited to the following: description of actions personnel will take in response to a release or emergency, arrangements with local authorities, list of emergency coordinators including name, addresses & phone numbers, list of emergency equipment and their physical description, location and capabilities,- evacuation plan, and OES phone number. (If the owner or operator has already prepared a Spill Prevention, Control, and Countermeasures (SPCC) Plan or some other emergency or contingency plan, the owner or operator need only amend that plan to incorporate hazardous waste management provisions.)  
Violation Notes: Returned to compliance on 09/14/2016. OBSERVATION: The facility's contingency plan submitted to the California Environmental Reporting System (CERS) for CERS ID #10118524 on 3/2/2016 is incomplete and does not indicate a brief outline of the capabilities of emergency equipment. The contingency plan must include: 1) Description of actions facility personnel will take in response to fires, explosions, or any sudden or non-sudden release of hazardous waste to air, soil or surface water at the facility; 2) Description of arrangements made with local police departments, fire departments, hospitals, contractors and State and local emergency response teams to coordinate emergency services; 3) List name, address, and phone numbers (office/home/cell) of all persons qualified to act as emergency coordinator. Where more than one person is listed, one shall be named as the primary emergency coordinator and all others in order in which they will assume responsibilities; 4) List all emergency equipment, which includes [Truncated]

Violation Division: Los Angeles County Fire Department  
Violation Program: HWLQG  
Violation Source: CERS

Site ID: 29233  
Site Name: TORRANCE REFINING COMPANY LLC  
Violation Date: 06-02-2005  
Citation: California Water Code  
Violation Description: Not reported  
Violation Notes: February 2005 effluent violation Discharge Point 001B (2/19/05): Acute Toxicity (0% survival / 70% survival minimum).  
Violation Division: Water Boards

Map ID  
Direction  
Distance  
Elevation

MAP FINDINGS

Site

Database(s)

EDR ID Number  
EPA ID Number

**TORRANCE REFINING COMPANY LLC (Continued)**

**1000253665**

Violation Program: NPDESWW  
Violation Source: CIWQS

Site ID: 29233  
Site Name: TORRANCE REFINING COMPANY LLC  
Violation Date: 03-22-2005  
Citation: California Water Code  
Violation Description: Not reported  
Violation Notes: January 2005 Effluent Violation - Discharge Point 001B (1/5/05):  
Xylenes Daily Max (34 / 10 ug/L).

Violation Division: Water Boards  
Violation Program: NPDESWW  
Violation Source: CIWQS

Site ID: 29233  
Site Name: TORRANCE REFINING COMPANY LLC  
Violation Date: 08-17-2004  
Citation: California Water Code  
Violation Description: Not reported  
Violation Notes: December 2001 Effluent Violation - Discharge Point 001A (12/12/01):  
Benzene Daily Max (1.3 / 1.0 ug/L).

Violation Division: Water Boards  
Violation Program: NPDESWW  
Violation Source: CIWQS

Site ID: 29233  
Site Name: TORRANCE REFINING COMPANY LLC  
Violation Date: 05-14-2007  
Citation: California Water Code  
Violation Description: Not reported  
Violation Notes: Deficient April 2001 DMR Discharge Point 001A: Residual chlorine,  
BTXE, turbidity, TSS, settleable solids, pH, temperature, total  
hardness, dissolved oxygen, specific conductance not reported weekly  
for 4/7/01.

Violation Division: Water Boards  
Violation Program: NPDESWW  
Violation Source: CIWQS

Site ID: 29233  
Site Name: TORRANCE REFINING COMPANY LLC  
Violation Date: 07-22-2009  
Citation: 22 CCR 15 66265.31 - California Code of Regulations, Title 22, Chapter  
15, Section(s) 66265.31

Violation Description: Failure to maintain and operate the facility to minimize the  
possibility of a fire, explosion, or any unplanned sudden or  
non-sudden release of hazardous waste or hazardous waste constituents  
to the air, soil, or surface water which could threaten human health  
or the environment.

Violation Notes: Returned to compliance on 08/05/2009. Observed red selenium  
accumulating in the secondary containment floors and sump.

Violation Division: Los Angeles County Fire Department  
Violation Program: HWLQG  
Violation Source: CERS

Site ID: 29233  
Site Name: TORRANCE REFINING COMPANY LLC  
Violation Date: 06-21-2007

Map ID  
Direction  
Distance  
Elevation

MAP FINDINGS

Site

Database(s)

EDR ID Number  
EPA ID Number

**TORRANCE REFINING COMPANY LLC (Continued)**

**1000253665**

Citation: California Water Code  
Violation Description: Not reported  
Violation Notes: February 2003 Effluent Violation - Discharge Point 001B (2/12/03): Xylene Daily Max (56 / 10 ug/L).

Violation Division: Water Boards  
Violation Program: NPDESWW  
Violation Source: CIWQS

Site ID: 29233  
Site Name: TORRANCE REFINING COMPANY LLC  
Violation Date: 03-30-2018  
Citation: HSC 6.67 25270.4.5(a) - California Health and Safety Code, Chapter 6.67, Section(s) 25270.4.5(a)  
Violation Description: Failure to address in the SPCC Plan the type of oil and storage capacity for each fixed container, and either the type of oil and storage capacity for each mobile or portable container, or an estimate of the potential number of mobile or portable containers, the types of oil, and anticipated storage capacities.  
Violation Notes: Returned to compliance on 04/27/2018. OBSERVATION: Failure to address in the SPCC Plan the type of oil/fuel and storage capacity for each fixed, portable and/or mobile container including but not limited to tanks at the transportation yard (clear diesel & red dye diesel). CORRECTIVE ACTION: Amend the SPCC Plan to properly address the type and storage capacity of all fixed, portable and/or mobile containers, including an estimate of the number of portable or mobile containers.  
Violation Division: Los Angeles County Fire Department  
Violation Program: APSA  
Violation Source: CERS

Site ID: 29233  
Site Name: TORRANCE REFINING COMPANY LLC  
Violation Date: 05-14-2007  
Citation: California Water Code  
Violation Description: Not reported  
Violation Notes: December 2000 effluent violation Discharge Point 001A (12/31/00): Chronic toxicity daily max (2 / 1.0 TUc).  
Violation Division: Water Boards  
Violation Program: NPDESWW  
Violation Source: CIWQS

Site ID: 29233  
Site Name: TORRANCE REFINING COMPANY LLC  
Violation Date: 05-03-1999  
Citation: California Water Code  
Violation Description: Not reported  
Violation Notes: March 1999 effluent violation: Benzene.  
Violation Division: Water Boards  
Violation Program: NPDESWW  
Violation Source: CIWQS

Site ID: 29233  
Site Name: TORRANCE REFINING COMPANY LLC  
Violation Date: 03-30-2018  
Citation: HSC 6.67 25270.4.5(a) - California Health and Safety Code, Chapter 6.67, Section(s) 25270.4.5(a)  
Violation Description: Failure to provide the following training to all oil-handling personnel: 1. Operation and maintenance of equipment to prevent

Map ID  
Direction  
Distance  
Elevation

MAP FINDINGS

Site

Database(s)

EDR ID Number  
EPA ID Number

**TORRANCE REFINING COMPANY LLC (Continued)**

**1000253665**

discharges. 2. Discharge procedure protocols. 3. Applicable pollution control laws, rules, and regulations. 4. General facility operations. 5. Contents of the SPCC Plan.

Violation Notes: Returned to compliance on 04/27/2018. OBSERVATION: Failure to provide training to all oil-handling personnel regarding one or more of the following: 1. The operation and maintenance of equipment to prevent discharges. 2. Discharge procedure protocols. 3. Applicable pollution control laws, rules, and regulations. 4. General facility operations. 5. The contents of the SPCC Plan. CORRECTIVE ACTION: Provide training in: 1. The operation and maintenance of equipment to prevent discharges. 2. Discharge procedure protocols. 3. Applicable pollution control laws, rules, and regulations. 4. General facility operations. AND 5. The contents of the SPCC Plan.

Violation Division: Los Angeles County Fire Department  
Violation Program: APSA  
Violation Source: CERS

Site ID: 29233  
Site Name: TORRANCE REFINING COMPANY LLC  
Violation Date: 08-28-2019  
Citation: 22 CCR 15 66265.31 - California Code of Regulations, Title 22, Chapter 15, Section(s) 66265.31

Violation Description: Failure to maintain and operate the facility to minimize the possibility of a fire, explosion, or any unplanned sudden or non-sudden release of hazardous waste or hazardous waste constituents to air, soil, or surface water which could threaten human health or the environment.

Violation Notes: Returned to compliance on 10/01/2019. OBSERVATION: Waste sandblasting media was observed accumulated on the floor surrounding the two sandblasting units adjacent to the mechanic shop and electric shop. CORRECTIVE ACTION: Submit photos/documentation to the CUPA demonstrating the spill has been properly removed and managed.

Violation Division: Los Angeles County Fire Department  
Violation Program: HWLQG  
Violation Source: CERS

Site ID: 29233  
Site Name: TORRANCE REFINING COMPANY LLC  
Violation Date: 03-22-2005  
Citation: California Water Code  
Violation Description: Not reported  
Violation Notes: December 2004 Effluent Violation - Discharge Point 001B (12/29/04): Xylenes Daily Max (27 / 10 ug/L).

Violation Division: Water Boards  
Violation Program: NPDESWW  
Violation Source: CIWQS

Site ID: 29233  
Site Name: TORRANCE REFINING COMPANY LLC  
Violation Date: 03-30-2018  
Citation: HSC 6.67 25270.4.5(a) - California Health and Safety Code, Chapter 6.67, Section(s) 25270.4.5(a)

Violation Description: Failure to ensure that tanks are inspected and tested by an appropriately qualified person in accordance with industry standards.

Violation Notes: Returned to compliance on 05/29/2018. OBSERVATION: Failure to ensure that tanks are inspected and tested by an appropriately qualified person in accordance with industry standards. Observed smaller tanks

Map ID  
Direction  
Distance  
Elevation

MAP FINDINGS

Site

Database(s)

EDR ID Number  
EPA ID Number

**TORRANCE REFINING COMPANY LLC (Continued)**

**1000253665**

such as the clear diesel tank at the transportation yard area not being inspected accordance with industry standards. CORRECTIVE ACTION: Ensure that tanks are inspected and tested by an appropriately qualified person in accordance with industry standards.

Violation Division: Los Angeles County Fire Department  
Violation Program: APSA  
Violation Source: CERS

Site ID: 29233  
Site Name: TORRANCE REFINING COMPANY LLC  
Violation Date: 03-22-2005  
Citation: California Water Code  
Violation Description: Not reported  
Violation Notes: December 2004 Effluent Violation - Discharge Point 001B (12/29/04): Zinc Daily Max (619 / 495 ug/L).

Violation Division: Water Boards  
Violation Program: NPDESWW  
Violation Source: CIWQS

Site ID: 29233  
Site Name: TORRANCE REFINING COMPANY LLC  
Violation Date: 03-22-2005  
Citation: California Water Code  
Violation Description: Not reported  
Violation Notes: January 2005 effluent violation Discharge Point 001B (1/5/05): Acute Toxicity (0% survival / 70% survival minimum).

Violation Division: Water Boards  
Violation Program: NPDESWW  
Violation Source: CIWQS

Site ID: 29233  
Site Name: TORRANCE REFINING COMPANY LLC  
Violation Date: 03-30-2018  
Citation: HSC 6.67 25270.4.5(a) - California Health and Safety Code, Chapter 6.67, Section(s) 25270.4.5(a)

Violation Description: Failure to use containers with material and construction compatible with material stored and conditions of storage such as pressure and temperature.

Violation Notes: Returned to compliance on 04/27/2018. OBSERVATION: Failure to use containers with material and construction compatible with material stored and conditions of storage such as pressure and temperature. Observed transportation tank being used as a stationary tank for storing red diesel. The tank is not being used for the intended purpose. CORRECTIVE ACTION: Immediately remove all fuel stored in non-compatible containers. Store the fuel in containers with material and construction compatible with the material stored and conditions of storage such as pressure and temperature.

Violation Division: Los Angeles County Fire Department  
Violation Program: APSA  
Violation Source: CERS

Site ID: 29233  
Site Name: TORRANCE REFINING COMPANY LLC  
Violation Date: 03-22-2005  
Citation: California Water Code  
Violation Description: Not reported  
Violation Notes: December 2004 effluent violation (12/29/04): Coliform daily max (5000

Map ID  
Direction  
Distance  
Elevation

MAP FINDINGS

Site

Database(s)

EDR ID Number  
EPA ID Number

**TORRANCE REFINING COMPANY LLC (Continued)**

**1000253665**

Violation Division: / 200 MPN).  
Water Boards  
Violation Program: NPDESWW  
Violation Source: CIWQS  
  
Site ID: 29233  
Site Name: TORRANCE REFINING COMPANY LLC  
Violation Date: 02-15-2012  
Citation: 03001 - Search Title 8 regulations for 3999 D at  
<https://www.dir.ca.gov/title8/index/T8index.asp>  
Violation Description: Cal/OSHA Violation  
Violation Notes: Not reported  
Violation Division: Cal/OSHA  
Violation Program: OSHA  
Violation Source: CERS

Evaluation:

Eval General Type: Compliance Evaluation Inspection  
Eval Date: 01-19-2011  
Violations Found: No  
Eval Type: Routine done by local agency  
Eval Notes: Unit 8 Unsat Gas Plant  
Eval Division: Torrance Fire Department  
Eval Program: CalARP  
Eval Source: CERS

Eval General Type: Compliance Evaluation Inspection  
Eval Date: 01-20-2014  
Violations Found: No  
Eval Type: Routine done by local agency  
Eval Notes: Alky Hazop  
Eval Division: Torrance Fire Department  
Eval Program: CalARP  
Eval Source: CERS

Eval General Type: Other/Unknown  
Eval Date: 02-15-2017  
Violations Found: No  
Eval Type: Other, not routine, done by local agency  
Eval Notes: Not reported  
Eval Division: Los Angeles County Fire Department  
Eval Program: CA  
Eval Source: CERS

Eval General Type: Compliance Evaluation Inspection  
Eval Date: 03-30-2018  
Violations Found: Yes  
Eval Type: Routine done by local agency  
Eval Notes: Penny Wirsing, Environmental Section Supervisor Diane Lynch,  
Environmental Scientist Raquel Villa Gomez, Tank Work Coordinator  
Eval Division: Los Angeles County Fire Department  
Eval Program: APSA  
Eval Source: CERS

Eval General Type: Compliance Sampling Inspection  
Eval Date: 04-14-2011  
Violations Found: No

Map ID  
Direction  
Distance  
Elevation

MAP FINDINGS

Site

Database(s)

EDR ID Number  
EPA ID Number

**TORRANCE REFINING COMPANY LLC (Continued)**

**1000253665**

Eval Type: RWQCB Type A compliance inspection  
Eval Notes: Not reported  
Eval Division: Water Boards  
Eval Program: NPDINDLRG  
Eval Source: CIWQS

Eval General Type: Other/Unknown  
Eval Date: 04-21-2015  
Violations Found: No  
Eval Type: Other, not routine, done by local agency  
Eval Notes: Not reported  
Eval Division: Los Angeles County Fire Department  
Eval Program: HWLQG  
Eval Source: CERS

Eval General Type: Compliance Evaluation Inspection  
Eval Date: 04-23-2003  
Violations Found: No  
Eval Type: DTSC Compliance Evaluation Inspection  
Eval Notes: Compliance Evaluation Inspection - Treatment, Storage and Disposal  
Eval Division: Department of Toxic Substances Control  
Eval Program: DTSC\_ENF  
Eval Source: ENVSTORHAZ

Eval General Type: Compliance Evaluation Inspection  
Eval Date: 04-24-2002  
Violations Found: No  
Eval Type: DTSC Compliance Evaluation Inspection  
Eval Notes: Compliance Evaluation Inspection - Treatment, Storage and Disposal  
Eval Division: Department of Toxic Substances Control  
Eval Program: DTSC\_ENF  
Eval Source: ENVSTORHAZ

Eval General Type: Other/Unknown  
Eval Date: 04-30-2018  
Violations Found: No  
Eval Type: Other, not routine, done by local agency  
Eval Notes: Not reported  
Eval Division: Los Angeles County Fire Department  
Eval Program: APSA  
Eval Source: CERS

Eval General Type: Compliance Evaluation Inspection  
Eval Date: 05-08-2013  
Violations Found: No  
Eval Type: Routine done by local agency  
Eval Notes: Inspected by S. Uyehara, HMS II Consent D Lynch  
Eval Division: Los Angeles County Fire Department  
Eval Program: HWLQG  
Eval Source: CERS

Eval General Type: Compliance Evaluation Inspection  
Eval Date: 06-01-2009  
Violations Found: No  
Eval Type: Routine done by local agency  
Eval Notes: Inspector Name: LA County Fire CUPA  
Eval Division: Los Angeles County Fire Department (La Habra)



Map ID  
Direction  
Distance  
Elevation

MAP FINDINGS

Site

Database(s)

EDR ID Number  
EPA ID Number

**TORRANCE REFINING COMPANY LLC (Continued)**

**1000253665**

Eval Program: HWLQG  
Eval Source: CERS

Eval General Type: Compliance Evaluation Inspection  
Eval Date: 06-12-2009  
Violations Found: No  
Eval Type: Routine done by local agency  
Eval Notes: Inspector Name: LA County Fire  
Eval Division: Los Angeles County Fire Department (La Habra)  
Eval Program: HWLQG  
Eval Source: CERS

Eval General Type: Compliance Sampling Inspection  
Eval Date: 06-29-1999  
Violations Found: No  
Eval Type: RWQCB Type A compliance inspection  
Eval Notes: Not reported  
Eval Division: Water Boards  
Eval Program: NPDINDLRG  
Eval Source: CIWQS

Eval General Type: Information Request  
Eval Date: 07-20-2010  
Violations Found: Yes  
Eval Type: DTSC Financial Records Review  
Eval Notes: Financial Records Review - Generator Return To Compliance: 2010-10-01  
00:00:00  
Eval Division: Department of Toxic Substances Control  
Eval Program: DTSC\_ENF  
Eval Source: ENVSTORHAZ

Eval General Type: Other/Unknown  
Eval Date: 07-22-2009  
Violations Found: Yes  
Eval Type: Other, not routine, done by local agency  
Eval Notes: Inspector Name: LA County Fire Dept. CUPA  
Eval Division: Los Angeles County Fire Department  
Eval Program: HWLQG  
Eval Source: CERS

Eval General Type: Occupational Safety and Health Administration Inspection  
Eval Date: 09-16-2011  
Violations Found: Yes  
Eval Type: Cal/OSHA Inspection  
Eval Notes: Not reported  
Eval Division: Cal/OSHA  
Eval Program: OSHA  
Eval Source: CERS

Eval General Type: Compliance Evaluation Inspection  
Eval Date: 10-20-2017  
Violations Found: No  
Eval Type: Routine done by local agency  
Eval Notes: CalARP with LACO  
Eval Division: Torrance Fire Department  
Eval Program: CalARP  
Eval Source: CERS

Map ID  
Direction  
Distance  
Elevation

MAP FINDINGS

Site

Database(s)

EDR ID Number  
EPA ID Number

**TORRANCE REFINING COMPANY LLC (Continued)**

**1000253665**

Eval General Type: Compliance Evaluation Inspection  
Eval Date: 11-03-2010  
Violations Found: No  
Eval Type: Routine done by local agency  
Eval Notes: CHD inspection; tank farm  
Eval Division: Torrance Fire Department  
Eval Program: CalARP  
Eval Source: CERS

Eval General Type: Compliance Evaluation Inspection  
Eval Date: 11-07-2014  
Violations Found: No  
Eval Type: Routine done by local agency  
Eval Notes: 2014 CERS submittal complete.  
Eval Division: Torrance Fire Department  
Eval Program: HMRRP  
Eval Source: CERS

Eval General Type: Compliance Sampling Inspection  
Eval Date: 11-17-2015  
Violations Found: No  
Eval Type: RWQCB Type A compliance inspection  
Eval Notes: Not reported  
Eval Division: Water Boards  
Eval Program: NPDINDLRG  
Eval Source: CIWQS

Eval General Type: Compliance Sampling Inspection  
Eval Date: 01-16-2003  
Violations Found: No  
Eval Type: RWQCB Type A compliance inspection  
Eval Notes: Not reported  
Eval Division: Water Boards  
Eval Program: NPDINDLRG  
Eval Source: CIWQS

Eval General Type: Compliance Evaluation Inspection  
Eval Date: 01-26-2005  
Violations Found: No  
Eval Type: DTSC Compliance Evaluation Inspection  
Eval Notes: Compliance Evaluation Inspection - Treatment, Storage and Disposal  
Eval Division: Department of Toxic Substances Control  
Eval Program: DTSC\_ENF  
Eval Source: ENVSTORHAZ

Eval General Type: Occupational Safety and Health Administration Inspection  
Eval Date: 02-01-2019  
Violations Found: Yes  
Eval Type: Cal/OSHA Inspection  
Eval Notes: Not reported  
Eval Division: Cal/OSHA  
Eval Program: OSHA  
Eval Source: CERS

Eval General Type: Other/Unknown  
Eval Date: 02-24-2017  
Violations Found: No

Map ID  
Direction  
Distance  
Elevation

MAP FINDINGS

Site

Database(s)

EDR ID Number  
EPA ID Number

**TORRANCE REFINING COMPANY LLC (Continued)**

**1000253665**

Eval Type: Other, not routine, done by local agency  
Eval Notes: Not reported  
Eval Division: Los Angeles County Fire Department  
Eval Program: CA  
Eval Source: CERS

Eval General Type: Compliance Evaluation Inspection  
Eval Date: 02-20-2008  
Violations Found: No  
Eval Type: DTSC Compliance Evaluation Inspection  
Eval Notes: Compliance Evaluation Inspection - Generator  
Eval Division: Department of Toxic Substances Control  
Eval Program: DTSC\_ENF  
Eval Source: ENVSTORHAZ

Eval General Type: Compliance Sampling Inspection  
Eval Date: 02-21-2007  
Violations Found: No  
Eval Type: RWQCB Type A compliance inspection  
Eval Notes: Not reported  
Eval Division: Water Boards  
Eval Program: NPDINDLRG  
Eval Source: CIWQS

Eval General Type: Compliance Sampling Inspection  
Eval Date: 02-26-2010  
Violations Found: No  
Eval Type: RWQCB Type A compliance inspection  
Eval Notes: Not reported  
Eval Division: Water Boards  
Eval Program: NPDINDLRG  
Eval Source: CIWQS

Eval General Type: Other/Unknown  
Eval Date: 03-07-2017  
Violations Found: No  
Eval Type: Other, not routine, done by local agency  
Eval Notes: Not reported  
Eval Division: Los Angeles County Fire Department  
Eval Program: CA  
Eval Source: CERS

Eval General Type: Other/Unknown  
Eval Date: 03-29-2018  
Violations Found: No  
Eval Type: Other, not routine, done by local agency  
Eval Notes: Joint inspection and training with US EPA  
Eval Division: Los Angeles County Fire Department  
Eval Program: APSA  
Eval Source: CERS

Eval General Type: Compliance Evaluation Inspection  
Eval Date: 04-18-2000  
Violations Found: Yes  
Eval Type: DTSC Compliance Evaluation Inspection  
Eval Notes: Compliance Evaluation Inspection - Treatment, Storage and Disposal  
Return To Compliance: 2000-04-18 00:00:00

Map ID  
Direction  
Distance  
Elevation

MAP FINDINGS

Site

Database(s)

EDR ID Number  
EPA ID Number

**TORRANCE REFINING COMPANY LLC (Continued)**

**1000253665**

Eval Division: Department of Toxic Substances Control  
Eval Program: DTSC\_ENF  
Eval Source: ENVSTORHAZ

Eval General Type: Initial Site Inspection  
Eval Date: 04-24-2013  
Violations Found: No  
Eval Type: Prerequisite inspection  
Eval Notes: Not reported  
Eval Division: Water Boards  
Eval Program: NPDINDLRG  
Eval Source: CIWQS

Eval General Type: Compliance Sampling Inspection  
Eval Date: 05-21-2003  
Violations Found: No  
Eval Type: RWQCB Type A compliance inspection  
Eval Notes: Not reported  
Eval Division: Water Boards  
Eval Program: NPDINDLRG  
Eval Source: CIWQS

Eval General Type: Compliance Sampling Inspection  
Eval Date: 06-11-2008  
Violations Found: No  
Eval Type: RWQCB Type A compliance inspection  
Eval Notes: Not reported  
Eval Division: Water Boards  
Eval Program: NPDINDLRG  
Eval Source: CIWQS

Eval General Type: Compliance Evaluation Inspection  
Eval Date: 06-15-2011  
Violations Found: No  
Eval Type: DTSC Compliance Evaluation Inspection  
Eval Notes: Compliance Evaluation Inspection - Generator  
Eval Division: Department of Toxic Substances Control  
Eval Program: DTSC\_ENF  
Eval Source: ENVSTORHAZ

Eval General Type: Compliance Evaluation Inspection  
Eval Date: 06-19-2009  
Violations Found: Yes  
Eval Type: Routine done by local agency  
Eval Notes: Inspector Name: LA County Fire Department CUPA  
Eval Division: Los Angeles County Fire Department (La Habra)  
Eval Program: HWLQG  
Eval Source: CERS

Eval General Type: Compliance Evaluation Inspection  
Eval Date: 07-14-2014  
Violations Found: No  
Eval Type: Routine done by local agency  
Eval Notes: Crude Unit HAZOP  
Eval Division: Torrance Fire Department  
Eval Program: CalARP  
Eval Source: CERS

Map ID  
Direction  
Distance  
Elevation

MAP FINDINGS

Site

Database(s)

EDR ID Number  
EPA ID Number

**TORRANCE REFINING COMPANY LLC (Continued)**

**1000253665**

Eval General Type: Self Reported  
Eval Date: 08-06-2003  
Violations Found: Yes  
Eval Type: Facility Self Disclosure to DTSC  
Eval Notes: Facility Self Disclosure - Treatment, Storage and Disposal Return To Compliance: 2007-02-15 00:00:00  
Eval Division: Department of Toxic Substances Control  
Eval Program: DTSC\_ENF  
Eval Source: ENVSTORHAZ

Eval General Type: Compliance Evaluation Inspection  
Eval Date: 08-28-2019  
Violations Found: No  
Eval Type: Routine done by local agency  
Eval Notes: Diane Lynch, Environmental Advisor  
Eval Division: Los Angeles County Fire Department  
Eval Program: CA  
Eval Source: CERS

Eval General Type: Compliance Evaluation Inspection  
Eval Date: 09-14-2016  
Violations Found: No  
Eval Type: Routine done by local agency  
Eval Notes: Amy Kim, Environmental Advisor No violations observed at the time of inspection. The inspection was conducted on 9/13/2016 and 9/14/2016.  
Eval Division: Los Angeles County Fire Department  
Eval Program: CA  
Eval Source: CERS

Eval General Type: Compliance Evaluation Inspection  
Eval Date: 11-25-2013  
Violations Found: No  
Eval Type: Routine done by local agency  
Eval Notes: 2013 CERS submittal complete.  
Eval Division: Torrance Fire Department  
Eval Program: HMRRP  
Eval Source: CERS

Eval General Type: Other/Unknown  
Eval Date: 02-28-2017  
Violations Found: No  
Eval Type: Other, not routine, done by local agency  
Eval Notes: Not reported  
Eval Division: Los Angeles County Fire Department  
Eval Program: CA  
Eval Source: CERS

Eval General Type: Other/Unknown  
Eval Date: 03-02-2017  
Violations Found: No  
Eval Type: Other, not routine, done by local agency  
Eval Notes: Not reported  
Eval Division: Los Angeles County Fire Department  
Eval Program: CA  
Eval Source: CERS

Eval General Type: Other/Unknown

Map ID  
Direction  
Distance  
Elevation

MAP FINDINGS

Site

Database(s)

EDR ID Number  
EPA ID Number

**TORRANCE REFINING COMPANY LLC (Continued)**

**1000253665**

Eval Date: 03-08-2017  
Violations Found: No  
Eval Type: Other, not routine, done by local agency  
Eval Notes: Not reported  
Eval Division: Los Angeles County Fire Department  
Eval Program: CA  
Eval Source: CERS

Eval General Type: Other/Unknown  
Eval Date: 03-09-2017  
Violations Found: No  
Eval Type: Other, not routine, done by local agency  
Eval Notes: Not reported  
Eval Division: Los Angeles County Fire Department  
Eval Program: CA  
Eval Source: CERS

Eval General Type: Compliance Evaluation Inspection  
Eval Date: 03-18-2009  
Violations Found: No  
Eval Type: DTSC Compliance Evaluation Inspection  
Eval Notes: Compliance Evaluation Inspection - Generator  
Eval Division: Department of Toxic Substances Control  
Eval Program: DTSC\_ENF  
Eval Source: ENVSTORHAZ

Eval General Type: Other/Unknown  
Eval Date: 04-17-2015  
Violations Found: No  
Eval Type: Other, not routine, done by local agency  
Eval Notes: Not reported  
Eval Division: Los Angeles County Fire Department  
Eval Program: HWLQG  
Eval Source: CERS

Eval General Type: Other/Unknown  
Eval Date: 03-08-2019  
Violations Found: No  
Eval Type: Other, not routine, done by local agency  
Eval Notes: This is a test  
Eval Division: Torrance Fire Department  
Eval Program: CalARP  
Eval Source: CERS

Eval General Type: Other/Unknown  
Eval Date: 03-10-2017  
Violations Found: No  
Eval Type: Other, not routine, done by local agency  
Eval Notes: Not reported  
Eval Division: Los Angeles County Fire Department  
Eval Program: CA  
Eval Source: CERS

Eval General Type: Compliance Sampling Inspection  
Eval Date: 03-26-2002  
Violations Found: No  
Eval Type: RWQCB Type A compliance inspection

Map ID  
Direction  
Distance  
Elevation

MAP FINDINGS

Site

Database(s)

EDR ID Number  
EPA ID Number

**TORRANCE REFINING COMPANY LLC (Continued)**

**1000253665**

Eval Notes: Not reported  
Eval Division: Water Boards  
Eval Program: NPDINDLRG  
Eval Source: CIWQS

Eval General Type: Compliance Sampling Inspection  
Eval Date: 05-03-2004  
Violations Found: No  
Eval Type: RWQCB Type A compliance inspection  
Eval Notes: Not reported  
Eval Division: Water Boards  
Eval Program: NPDINDLRG  
Eval Source: CIWQS

Eval General Type: Compliance Evaluation Inspection  
Eval Date: 05-08-2013  
Violations Found: No  
Eval Type: Routine done by local agency  
Eval Notes: Inspected by S. Uyehara, HMS II Consent D Lynch  
Eval Division: Los Angeles County Fire Department  
Eval Program: APSA  
Eval Source: CERS

Eval General Type: Compliance Evaluation Inspection  
Eval Date: 04-24-2001  
Violations Found: Yes  
Eval Type: DTSC Compliance Evaluation Inspection  
Eval Notes: Compliance Evaluation Inspection - Treatment, Storage and Disposal  
Return To Compliance: 2001-04-26 00:00:00  
Eval Division: Department of Toxic Substances Control  
Eval Program: DTSC\_ENF  
Eval Source: ENVSTORHAZ

Eval General Type: Other/Unknown  
Eval Date: 05-30-2018  
Violations Found: No  
Eval Type: Other, not routine, done by local agency  
Eval Notes: Not reported  
Eval Division: Los Angeles County Fire Department  
Eval Program: APSA  
Eval Source: CERS

Eval General Type: Compliance Evaluation Inspection  
Eval Date: 06-11-2014  
Violations Found: No  
Eval Type: Routine done by local agency  
Eval Notes: PRTR Hazop  
Eval Division: Torrance Fire Department  
Eval Program: CalARP  
Eval Source: CERS

Eval General Type: Compliance Evaluation Inspection  
Eval Date: 06-19-1995  
Violations Found: Yes  
Eval Type: DTSC Compliance Evaluation Inspection  
Eval Notes: Compliance Evaluation Inspection - Treatment, Storage and Disposal  
Return To Compliance: 1995-12-04 00:00:00

Map ID  
Direction  
Distance  
Elevation

MAP FINDINGS

Site

Database(s)

EDR ID Number  
EPA ID Number

**TORRANCE REFINING COMPANY LLC (Continued)**

**1000253665**

Eval Division: Department of Toxic Substances Control  
Eval Program: DTSC\_ENF  
Eval Source: ENVSTORHAZ

Eval General Type: Compliance Sampling Inspection  
Eval Date: 06-25-1998  
Violations Found: No  
Eval Type: RWQCB Type A compliance inspection  
Eval Notes: Not reported  
Eval Division: Water Boards  
Eval Program: NPDINDLRG  
Eval Source: CIWQS

Eval General Type: Compliance Evaluation Inspection  
Eval Date: 06-28-1996  
Violations Found: No  
Eval Type: RWQCB Type B compliance inspection  
Eval Notes: Not reported  
Eval Division: Water Boards  
Eval Program: NPDINDLRG  
Eval Source: CIWQS

Eval General Type: Compliance Evaluation Inspection  
Eval Date: 08-28-2019  
Violations Found: No  
Eval Type: Routine done by local agency  
Eval Notes: Diane Lynch, Environmental Advisor  
Eval Division: Los Angeles County Fire Department  
Eval Program: CE  
Eval Source: CERS

Eval General Type: Compliance Evaluation Inspection  
Eval Date: 09-04-2019  
Violations Found: No  
Eval Type: Routine done by local agency  
Eval Notes: Consent given by J. Alvarez  
Eval Division: Torrance Fire Department  
Eval Program: HMRRP  
Eval Source: CERS

Eval General Type: Compliance Evaluation Inspection  
Eval Date: 09-14-2016  
Violations Found: Yes  
Eval Type: Routine done by local agency  
Eval Notes: Amy Kim, Environmental Advisor No violations observed at the time of inspection. The inspection was conducted on 9/13/2016 and 9/14/2016.  
Eval Division: Los Angeles County Fire Department  
Eval Program: HWLQG  
Eval Source: CERS

Eval General Type: Compliance Sampling Inspection  
Eval Date: 10-19-2007  
Violations Found: No  
Eval Type: RWQCB Type A compliance inspection  
Eval Notes: Not reported  
Eval Division: Water Boards  
Eval Program: NPDINDLRG



Map ID  
Direction  
Distance  
Elevation

MAP FINDINGS

Site

Database(s)

EDR ID Number  
EPA ID Number

**TORRANCE REFINING COMPANY LLC (Continued)**

**1000253665**

Eval Source: CIWQS

Eval General Type: Compliance Evaluation Inspection  
Eval Date: 10-20-2017  
Violations Found: No  
Eval Type: Routine done by local agency  
Eval Notes: CalARP with LACO  
Eval Division: Torrance Fire Department  
Eval Program: HMRRP  
Eval Source: CERS

Eval General Type: Compliance Evaluation Inspection  
Eval Date: 11-25-2013  
Violations Found: No  
Eval Type: Routine done by local agency  
Eval Notes: Not reported  
Eval Division: Torrance Fire Department  
Eval Program: CalARP  
Eval Source: CERS

Eval General Type: Compliance Sampling Inspection  
Eval Date: 12-22-1999  
Violations Found: No  
Eval Type: RWQCB Type A compliance inspection  
Eval Notes: Not reported  
Eval Division: Water Boards  
Eval Program: NPDINDLRG  
Eval Source: CIWQS

Eval General Type: Information Request  
Eval Date: 05-23-2005  
Violations Found: No  
Eval Type: DTSC Financial Records Review  
Eval Notes: Financial Records Review - Treatment, Storage and Disposal  
Eval Division: Department of Toxic Substances Control  
Eval Program: DTSC\_ENF  
Eval Source: ENVSTORHAZ

Eval General Type: Compliance Evaluation Inspection  
Eval Date: 06-02-1999  
Violations Found: No  
Eval Type: DTSC Compliance Evaluation Inspection  
Eval Notes: Compliance Evaluation Inspection - Treatment, Storage and Disposal  
Eval Division: Department of Toxic Substances Control  
Eval Program: DTSC\_ENF  
Eval Source: ENVSTORHAZ

Eval General Type: Compliance Evaluation Inspection  
Eval Date: 06-08-2009  
Violations Found: No  
Eval Type: Routine done by local agency  
Eval Notes: Inspector Name: LA County Fire CUPA  
Eval Division: Los Angeles County Fire Department (La Habra)  
Eval Program: HWLQG  
Eval Source: CERS

Eval General Type: Compliance Evaluation Inspection

Map ID  
Direction  
Distance  
Elevation

MAP FINDINGS

Site

Database(s)

EDR ID Number  
EPA ID Number

**TORRANCE REFINING COMPANY LLC (Continued)**

**1000253665**

Eval Date: 06-15-2009  
Violations Found: No  
Eval Type: Routine done by local agency  
Eval Notes: Inspector Name: LA County Fire Department  
Eval Division: Los Angeles County Fire Department (La Habra)  
Eval Program: HWLQG  
Eval Source: CERS

Eval General Type: Compliance Sampling Inspection  
Eval Date: 06-30-1997  
Violations Found: No  
Eval Type: RWQCB Type A compliance inspection  
Eval Notes: Not reported  
Eval Division: Water Boards  
Eval Program: NPDINDLRG  
Eval Source: CIWQS

Eval General Type: Compliance Sampling Inspection  
Eval Date: 07-15-2004  
Violations Found: No  
Eval Type: RWQCB Type A compliance inspection  
Eval Notes: Not reported  
Eval Division: Water Boards  
Eval Program: NPDINDLRG  
Eval Source: CIWQS

Eval General Type: Compliance Evaluation Inspection  
Eval Date: 08-28-2019  
Violations Found: No  
Eval Type: Routine done by local agency  
Eval Notes: Diane Lynch, Environmental Advisor No significant violation was observed at the time of inspection.  
Eval Division: Los Angeles County Fire Department  
Eval Program: APSA  
Eval Source: CERS

Eval General Type: Compliance Evaluation Inspection  
Eval Date: 08-28-2019  
Violations Found: Yes  
Eval Type: Routine done by local agency  
Eval Notes: Diane Lynch, Environmental Advisor  
Eval Division: Los Angeles County Fire Department  
Eval Program: HWLQG  
Eval Source: CERS

Eval General Type: Compliance Sampling Inspection  
Eval Date: 08-29-2001  
Violations Found: No  
Eval Type: RWQCB Type A compliance inspection  
Eval Notes: Not reported  
Eval Division: Water Boards  
Eval Program: NPDINDLRG  
Eval Source: CIWQS

Eval General Type: Compliance Evaluation Inspection  
Eval Date: 09-14-2016  
Violations Found: No

Map ID  
Direction  
Distance  
Elevation

MAP FINDINGS

Site

Database(s)

EDR ID Number  
EPA ID Number

**TORRANCE REFINING COMPANY LLC (Continued)**

**1000253665**

Eval Type: Routine done by local agency  
Eval Notes: Amy Kim, Environmental Advisor No violations observed at the time of inspection. The inspection was conducted on 9/13/2016 and 9/14/2016.  
Eval Division: Los Angeles County Fire Department  
Eval Program: CE  
Eval Source: CERS

Eval General Type: Compliance Evaluation Inspection  
Eval Date: 10-01-2015  
Violations Found: No  
Eval Type: Routine done by local agency  
Eval Notes: below threshold quantities.  
Eval Division: Torrance Fire Department  
Eval Program: HMRRP  
Eval Source: CERS

Eval General Type: Compliance Evaluation Inspection  
Eval Date: 10-26-2017  
Violations Found: No  
Eval Type: RWQCB Type B compliance inspection  
Eval Notes: Not reported  
Eval Division: Water Boards  
Eval Program: NPDINDLRG  
Eval Source: CIWQS

Eval General Type: Compliance Sampling Inspection  
Eval Date: 10-30-2003  
Violations Found: No  
Eval Type: RWQCB Type A compliance inspection  
Eval Notes: Not reported  
Eval Division: Water Boards  
Eval Program: NPDINDLRG  
Eval Source: CIWQS

Eval General Type: Compliance Sampling Inspection  
Eval Date: 11-13-2013  
Violations Found: No  
Eval Type: RWQCB Type A compliance inspection  
Eval Notes: Not reported  
Eval Division: Water Boards  
Eval Program: NPDINDLRG  
Eval Source: CIWQS

Eval General Type: Information Request  
Eval Date: 12-05-2016  
Violations Found: Yes  
Eval Type: DTSC Non-financial Record Review  
Eval Notes: Non-financial Record Review - Generator  
Eval Division: Department of Toxic Substances Control  
Eval Program: DTSC\_ENF  
Eval Source: ENVSTORHAZ

Enforcement Action:  
Site ID: 29233  
Site Name: TORRANCE REFINING COMPANY LLC  
Site Address: 3700 W 190TH ST  
Site City: TORRANCE

Map ID  
Direction  
Distance  
Elevation

MAP FINDINGS

Site

Database(s)

EDR ID Number  
EPA ID Number

**TORRANCE REFINING COMPANY LLC (Continued)**

**1000253665**

Site Zip: 90504  
Enf Action Date: 01-26-2007  
Enf Action Type: Federal Consent Order with Enforcement and Settlement  
Enf Action Description: Federal Consent Order with Enforcement and Settlement  
Enf Action Notes: Not reported  
Enf Action Division: Department of Toxic Substances Control  
Enf Action Program: DTSC\_ENF  
Enf Action Source: ENVSTORHAZ

Site ID: 29233  
Site Name: TORRANCE REFINING COMPANY LLC  
Site Address: 3700 W 190TH ST  
Site City: TORRANCE  
Site Zip: 90504  
Enf Action Date: 03-28-1988  
Enf Action Type: Clean-up and Abatement Order  
Enf Action Description: Clean-up and Abatement Order  
Enf Action Notes: Not reported  
Enf Action Division: Water Boards  
Enf Action Program: NPDINDLRG  
Enf Action Source: CIWQS

Site ID: 29233  
Site Name: TORRANCE REFINING COMPANY LLC  
Site Address: 3700 W 190TH ST  
Site City: TORRANCE  
Site Zip: 90504  
Enf Action Date: 06-12-2007  
Enf Action Type: Notice of Violation (Water)  
Enf Action Description: Notice of Violation Letter (Informal)  
Enf Action Notes: Not reported  
Enf Action Division: Water Boards  
Enf Action Program: NPDINDLRG  
Enf Action Source: CIWQS

Site ID: 29233  
Site Name: TORRANCE REFINING COMPANY LLC  
Site Address: 3700 W 190TH ST  
Site City: TORRANCE  
Site Zip: 90504  
Enf Action Date: 06-30-2000  
Enf Action Type: Federal Consent Order with Enforcement and Settlement  
Enf Action Description: Federal Consent Order with Enforcement and Settlement  
Enf Action Notes: Not reported  
Enf Action Division: Department of Toxic Substances Control  
Enf Action Program: DTSC\_ENF  
Enf Action Source: ENVSTORHAZ

Site ID: 29233  
Site Name: TORRANCE REFINING COMPANY LLC  
Site Address: 3700 W 190TH ST  
Site City: TORRANCE  
Site Zip: 90504  
Enf Action Date: 07-15-2009  
Enf Action Type: Administrative Enforcement with Penalty  
Enf Action Description: Administrative Enforcement with Civil Liability (Penalty)  
Enf Action Notes: Not reported

Map ID  
Direction  
Distance  
Elevation

MAP FINDINGS

Site

Database(s)

EDR ID Number  
EPA ID Number

**TORRANCE REFINING COMPANY LLC (Continued)**

**1000253665**

Enf Action Division: Water Boards  
Enf Action Program: NPDINDLRG  
Enf Action Source: CIWQS

Site ID: 29233  
Site Name: TORRANCE REFINING COMPANY LLC  
Site Address: 3700 W 190TH ST  
Site City: TORRANCE  
Site Zip: 90504  
Enf Action Date: 07-22-2009  
Enf Action Type: Notice of Violation (Unified Program)  
Enf Action Description: Notice of Violation Issued by the Inspector at the Time of Inspection  
Enf Action Notes: Fines/Penalties Assessed: \$4,447.00. Inspector John Vincent, consent given by Diane linx.

Enf Action Division: Los Angeles County Fire Department  
Enf Action Program: HWLQG  
Enf Action Source: CERS

Site ID: 29233  
Site Name: TORRANCE REFINING COMPANY LLC  
Site Address: 3700 W 190TH ST  
Site City: TORRANCE  
Site Zip: 90504  
Enf Action Date: 09-06-1995  
Enf Action Type: Clean-up and Abatement Order  
Enf Action Description: Clean-up and Abatement Order  
Enf Action Notes: Not reported  
Enf Action Division: Water Boards  
Enf Action Program: NPDINDLRG  
Enf Action Source: CIWQS

Site ID: 29233  
Site Name: TORRANCE REFINING COMPANY LLC  
Site Address: 3700 W 190TH ST  
Site City: TORRANCE  
Site Zip: 90504  
Enf Action Date: 12-04-1989  
Enf Action Type: Clean-up and Abatement Order  
Enf Action Description: Clean-up and Abatement Order  
Enf Action Notes: Not reported  
Enf Action Division: Water Boards  
Enf Action Program: NPDINDLRG  
Enf Action Source: CIWQS

**Coordinates:**

Site ID: 29233  
Facility Name: TORRANCE REFINING COMPANY LLC  
Env Int Type Code: APSA  
Program ID: 10118524  
Coord Name: Not reported  
Ref Point Type Desc: Property Boundary  
Latitude: 33.858143  
Longitude: -118.337060

Site ID: 29233  
Facility Name: TORRANCE REFINING COMPANY LLC  
Env Int Type Code: CIWQS\_NPDE

Map ID  
Direction  
Distance  
Elevation

MAP FINDINGS

Site

Database(s)

EDR ID Number  
EPA ID Number

**TORRANCE REFINING COMPANY LLC (Continued)**

**1000253665**

Program ID: 267655  
Coord Name: Not reported  
Ref Point Type Desc: Unknown  
Latitude: 33.858115  
Longitude: -118.336806

Affiliation:

Affiliation Type Desc: Onsite Treatment Unit Owner Operator  
Entity Name: C. Brian Ablett  
Entity Title: Torrance Refinery Manager  
Affiliation Address: Not reported  
Affiliation City: Not reported  
Affiliation State: Not reported  
Affiliation Country: Not reported  
Affiliation Zip: Not reported  
Affiliation Phone: Not reported

Affiliation Type Desc: Parent Corporation  
Entity Name: Torrance Refining Company LLC  
Entity Title: Not reported  
Affiliation Address: Not reported  
Affiliation City: Not reported  
Affiliation State: Not reported  
Affiliation Country: Not reported  
Affiliation Zip: Not reported  
Affiliation Phone: Not reported

Affiliation Type Desc: Technical Contact  
Entity Name: TRAVIS DOMINGO  
Entity Title: Not reported  
Affiliation Address: Not reported  
Affiliation City: Not reported  
Affiliation State: Not reported  
Affiliation Country: Not reported  
Affiliation Zip: 90504  
Affiliation Phone: 3102124938

Affiliation Type Desc: CUPA District  
Entity Name: Los Angeles County Fire  
Entity Title: Not reported  
Affiliation Address: 5825 Rickenbacker Road  
Affiliation City: Commerce  
Affiliation State: CA  
Affiliation Country: Not reported  
Affiliation Zip: 90040-3027  
Affiliation Phone: (323) 890-4045

Affiliation Type Desc: Environmental Contact  
Entity Name: Valerie Tse  
Entity Title: Not reported  
Affiliation Address: 3700 W. 190th St.  
Affiliation City: Torrance  
Affiliation State: CA  
Affiliation Country: Not reported  
Affiliation Zip: 90504  
Affiliation Phone: Not reported

Map ID  
Direction  
Distance  
Elevation

MAP FINDINGS

Site

Database(s)

EDR ID Number  
EPA ID Number

**TORRANCE REFINING COMPANY LLC (Continued)**

**1000253665**

Affiliation Type Desc: Facility Owner  
Entity Name: Torrance Refining Company LLC  
Entity Title: Not reported  
Affiliation Address: 3700 W 190TH ST  
Affiliation City: TORRANCE  
Affiliation State: CA  
Affiliation Country: Not reported  
Affiliation Zip: 905042929  
Affiliation Phone: 3102122800

Affiliation Type Desc: Identification Signer  
Entity Name: Joe Alvarez  
Entity Title: EMERGENCY RESPONSE SUPERVISOR  
Affiliation Address: Not reported  
Affiliation City: Not reported  
Affiliation State: Not reported  
Affiliation Country: Not reported  
Affiliation Zip: Not reported  
Affiliation Phone: Not reported

Affiliation Type Desc: Onsite Treatment Unit Owner Operator  
Entity Name: Diane Lynch  
Entity Title: Environmental Waste Advisor  
Affiliation Address: Not reported  
Affiliation City: Not reported  
Affiliation State: Not reported  
Affiliation Country: Not reported  
Affiliation Zip: Not reported  
Affiliation Phone: Not reported

Affiliation Type Desc: Onsite Treatment Unit Owner Operator  
Entity Name: E Pablo Borgnino  
Entity Title: Torrance Refinery Manager  
Affiliation Address: Not reported  
Affiliation City: Not reported  
Affiliation State: Not reported  
Affiliation Country: Not reported  
Affiliation Zip: Not reported  
Affiliation Phone: Not reported

Affiliation Type Desc: Onsite Treatment Unit Owner Operator  
Entity Name: Steven Steach  
Entity Title: Torrance Refinery Manager  
Affiliation Address: Not reported  
Affiliation City: Not reported  
Affiliation State: Not reported  
Affiliation Country: Not reported  
Affiliation Zip: Not reported  
Affiliation Phone: Not reported

Affiliation Type Desc: Document Preparer  
Entity Name: Diane Lynch  
Entity Title: Not reported  
Affiliation Address: Not reported  
Affiliation City: Not reported  
Affiliation State: Not reported  
Affiliation Country: Not reported

Map ID  
Direction  
Distance  
Elevation

MAP FINDINGS

Site

Database(s)

EDR ID Number  
EPA ID Number

**TORRANCE REFINING COMPANY LLC (Continued)**

**1000253665**

Affiliation Zip: Not reported  
Affiliation Phone: Not reported

Affiliation Type Desc: Legal Owner  
Entity Name: Torrance Refining Company LLC  
Entity Title: Not reported  
Affiliation Address: 3700 W 190th St.  
Affiliation City: Torrance  
Affiliation State: CA  
Affiliation Country: United States  
Affiliation Zip: 90504  
Affiliation Phone: (310) 212-2800

Affiliation Type Desc: Owner and Operator  
Entity Name: ExxonMobil Oil Corporation Torrance  
Entity Title: Not reported  
Affiliation Address: Not reported  
Affiliation City: Not reported  
Affiliation State: Not reported  
Affiliation Country: Not reported  
Affiliation Zip: Not reported  
Affiliation Phone: Not reported

Affiliation Type Desc: Parent Company  
Entity Name: PBF ENERGY INC  
Entity Title: Not reported  
Affiliation Address: Not reported  
Affiliation City: Not reported  
Affiliation State: Not reported  
Affiliation Country: Not reported  
Affiliation Zip: 90504  
Affiliation Phone: Not reported

Affiliation Type Desc: Property Owner  
Entity Name: Torrance Refining Company LLC  
Entity Title: Not reported  
Affiliation Address: 3700 W. 190th St.  
Affiliation City: Torrance  
Affiliation State: CA  
Affiliation Country: United States  
Affiliation Zip: 90504  
Affiliation Phone: (310) 212-2800

Affiliation Type Desc: Supervisor  
Entity Name: \* Unknown  
Entity Title: Not reported  
Affiliation Address: Not reported  
Affiliation City: Not reported  
Affiliation State: Not reported  
Affiliation Country: Not reported  
Affiliation Zip: Not reported  
Affiliation Phone: Not reported

Affiliation Type Desc: Company Official  
Entity Name: David Ingram  
Entity Title: Health Safety & Environmental Manager  
Affiliation Address: Not reported



Map ID  
Direction  
Distance  
Elevation

MAP FINDINGS

Site

Database(s)

EDR ID Number  
EPA ID Number

**TORRANCE REFINING COMPANY LLC (Continued)**

**1000253665**

Affiliation City: Not reported  
Affiliation State: Not reported  
Affiliation Country: Not reported  
Affiliation Zip: 90504  
Affiliation Phone: Not reported

Affiliation Type Desc: Facility Contact  
Entity Name: Diane Lynch  
Entity Title: Not reported  
Affiliation Address: 3700 W 190TH ST  
Affiliation City: TORRANCE  
Affiliation State: CA  
Affiliation Country: Not reported  
Affiliation Zip: 905042929  
Affiliation Phone: 3102124743

Affiliation Type Desc: Facility Mailing Address  
Entity Name: Mailing Address  
Entity Title: Not reported  
Affiliation Address: 3700 W 190th St  
Affiliation City: Torrance  
Affiliation State: CA  
Affiliation Country: Not reported  
Affiliation Zip: 90504  
Affiliation Phone: Not reported

Affiliation Type Desc: Operator  
Entity Name: Torrance Refining Company LLC  
Entity Title: Not reported  
Affiliation Address: Not reported  
Affiliation City: Not reported  
Affiliation State: Not reported  
Affiliation Country: Not reported  
Affiliation Zip: Not reported  
Affiliation Phone: (310) 212-2800

Affiliation Type Desc: Owner and Operator  
Entity Name: Torrance Refining Company LLC  
Entity Title: Not reported  
Affiliation Address: Not reported  
Affiliation City: Not reported  
Affiliation State: Not reported  
Affiliation Country: Not reported  
Affiliation Zip: Not reported  
Affiliation Phone: Not reported

Affiliation Type Desc: Public Contact  
Entity Name: BARBARA GRAHAM  
Entity Title: Not reported  
Affiliation Address: Not reported  
Affiliation City: Not reported  
Affiliation State: Not reported  
Affiliation Country: Not reported  
Affiliation Zip: 90504  
Affiliation Phone: 3102124618

Map ID  
Direction  
Distance  
Elevation

MAP FINDINGS

Site

Database(s)

EDR ID Number  
EPA ID Number

**TORRANCE REFINING COMPANY LLC (Continued)**

**1000253665**

Name: TORRANCE REFINING COMPANY LLC  
Address: 3700 W 190TH ST  
City,State,Zip: TORRANCE, CA 90504  
Site ID: 29233  
CERS ID: CAD008354052  
CERS Description: Hazardous Waste

Violations:

Site ID: 29233  
Site Name: TORRANCE REFINING COMPANY LLC  
Violation Date: 05-14-2007  
Citation: California Water Code  
Violation Description: Not reported  
Violation Notes: June 2001 Effluent Violation - Discharge Point 001B (06/14/01):  
Benzene inst. max (1.4 / 1.0 ug/L).  
Violation Division: Water Boards  
Violation Program: NPDESWW  
Violation Source: CIWQS

Site ID: 29233  
Site Name: TORRANCE REFINING COMPANY LLC  
Violation Date: 08-17-2004  
Citation: California Water Code  
Violation Description: Not reported  
Violation Notes: October 2002 Effluent Violation - Discharge Point 001A (10/24/02):  
Zinc Daily Max (143 / 136 ug/L).  
Violation Division: Water Boards  
Violation Program: NPDESWW  
Violation Source: CIWQS

Site ID: 29233  
Site Name: TORRANCE REFINING COMPANY LLC  
Violation Date: 11-18-2011  
Citation: 03001 - Search Title 8 regulations for 3999 D at  
<https://www.dir.ca.gov/title8/index/T8index.asp>  
Violation Description: Cal/OSHA Violation  
Violation Notes: Not reported  
Violation Division: Cal/OSHA  
Violation Program: OSHA  
Violation Source: CERS

Site ID: 29233  
Site Name: TORRANCE REFINING COMPANY LLC  
Violation Date: 05-31-2019  
Citation: 02001 - Search Title 8 regulations for 3380(F)(1)(A) at  
<https://www.dir.ca.gov/title8/index/T8index.asp>  
Violation Description: Cal/OSHA Violation  
Violation Notes: Not reported  
Violation Division: Cal/OSHA  
Violation Program: OSHA  
Violation Source: CERS

Site ID: 29233  
Site Name: TORRANCE REFINING COMPANY LLC  
Violation Date: 09-14-2016  
Citation: 22 CCR 12 66262.34(f) - California Code of Regulations, Title 22,  
Chapter 12, Section(s) 66262.34(f)  
Violation Description: Failure to properly label hazardous waste accumulation containers with

Map ID  
Direction  
Distance  
Elevation

MAP FINDINGS

Site

Database(s)

EDR ID Number  
EPA ID Number

**TORRANCE REFINING COMPANY LLC (Continued)**

**1000253665**

Violation Notes: the following requirements: "Hazardous Waste", name and address of the generator, physical and chemical characteristics of the Hazardous Waste, and starting accumulation date. Returned to compliance on 09/14/2016. OBSERVATION: A 1-gallon container of spent solvents did not have a hazardous waste label. All hazardous waste containers shall be marked with the following information: 1) the words G Hazardous WasteG ; 2) name and address of generator; 3) hazardous properties; 4) physical state; 5) composition (contents); and 6) accumulation start date. CORRECTIVE ACTION: None. The hazardous waste container was marked with all the required information at the time of inspection.

Violation Division: Los Angeles County Fire Department  
Violation Program: HWLQG  
Violation Source: CERS

Site ID: 29233  
Site Name: TORRANCE REFINING COMPANY LLC  
Violation Date: 05-14-2007  
Citation: California Water Code  
Violation Description: Not reported  
Violation Notes: Deficient August 2001 DMR Discharge Point 001A: Settleable solids, specific conductance not reported weekly for 8/4/01.

Violation Division: Water Boards  
Violation Program: NPDESWW  
Violation Source: CIWQS

Site ID: 29233  
Site Name: TORRANCE REFINING COMPANY LLC  
Violation Date: 06-19-2009  
Citation: HSC 6.67 Multiple Sections - California Health and Safety Code, Chapter 6.67, Section(s) Multiple Sections  
Violation Description: RCRA Large Quantity Generator Program - Administration/Documentation - General  
Violation Notes: Not reported  
Violation Division: Los Angeles County Fire Department (La Habra)  
Violation Program: HWLQG  
Violation Source: CERS

Site ID: 29233  
Site Name: TORRANCE REFINING COMPANY LLC  
Violation Date: 06-24-2019  
Citation: 02001 - Search Title 8 regulations for 51890001 F06 at <https://www.dir.ca.gov/title8/index/T8index.asp>  
Violation Description: Cal/OSHA Violation  
Violation Notes: Not reported  
Violation Division: Cal/OSHA  
Violation Program: OSHA  
Violation Source: CERS

Site ID: 29233  
Site Name: TORRANCE REFINING COMPANY LLC  
Violation Date: 06-02-2005  
Citation: California Water Code  
Violation Description: Not reported  
Violation Notes: February 2005 Effluent Violation - Discharge Point 001B (2/19/05): Xylenes Daily Max (27 / 10 ug/L).  
Violation Division: Water Boards

Map ID  
Direction  
Distance  
Elevation

MAP FINDINGS

Site

Database(s)

EDR ID Number  
EPA ID Number

**TORRANCE REFINING COMPANY LLC (Continued)**

**1000253665**

Violation Program: NPDESWW  
Violation Source: CIWQS

Site ID: 29233  
Site Name: TORRANCE REFINING COMPANY LLC  
Violation Date: 09-14-2016  
Citation: 22 CCR 15 66265.52 - California Code of Regulations, Title 22, Chapter 15, Section(s) 66265.52

Violation Description: Failure to include one or more elements in the Contingency Plan including but not limited to the following: description of actions personnel will take in response to a release or emergency, arrangements with local authorities, list of emergency coordinators including name, addresses & phone numbers, list of emergency equipment and their physical description, location and capabilities,- evacuation plan, and OES phone number. (If the owner or operator has already prepared a Spill Prevention, Control, and Countermeasures (SPCC) Plan or some other emergency or contingency plan, the owner or operator need only amend that plan to incorporate hazardous waste management provisions.)

Violation Notes: Returned to compliance on 09/14/2016. OBSERVATION: The facility's contingency plan submitted to the California Environmental Reporting System (CERS) for CERS ID #10118524 on 3/2/2016 is incomplete and does not indicate a brief outline of the capabilities of emergency equipment. The contingency plan must include: 1) Description of actions facility personnel will take in response to fires, explosions, or any sudden or non-sudden release of hazardous waste to air, soil or surface water at the facility; 2) Description of arrangements made with local police departments, fire departments, hospitals, contractors and State and local emergency response teams to coordinate emergency services; 3) List name, address, and phone numbers (office/home/cell) of all persons qualified to act as emergency coordinator. Where more than one person is listed, one shall be named as the primary emergency coordinator and all others in order in which they will assume responsibilities; 4) List all emergency equipment, which includes [Truncated]

Violation Division: Los Angeles County Fire Department  
Violation Program: HWLQG  
Violation Source: CERS

Site ID: 29233  
Site Name: TORRANCE REFINING COMPANY LLC  
Violation Date: 06-02-2005  
Citation: California Water Code

Violation Description: Not reported  
Violation Notes: February 2005 effluent violation Discharge Point 001B (2/19/05): Acute Toxicity (0% survival / 70% survival minimum).

Violation Division: Water Boards  
Violation Program: NPDESWW  
Violation Source: CIWQS

Site ID: 29233  
Site Name: TORRANCE REFINING COMPANY LLC  
Violation Date: 03-22-2005  
Citation: California Water Code

Violation Description: Not reported  
Violation Notes: January 2005 Effluent Violation - Discharge Point 001B (1/5/05): Xylenes Daily Max (34 / 10 ug/L).

Map ID  
Direction  
Distance  
Elevation

MAP FINDINGS

Site

Database(s)

EDR ID Number  
EPA ID Number

**TORRANCE REFINING COMPANY LLC (Continued)**

**1000253665**

Violation Division: Water Boards  
Violation Program: NPDESWW  
Violation Source: CIWQS

Site ID: 29233  
Site Name: TORRANCE REFINING COMPANY LLC  
Violation Date: 08-17-2004  
Citation: California Water Code  
Violation Description: Not reported  
Violation Notes: December 2001 Effluent Violation - Discharge Point 001A (12/12/01): Benzene Daily Max (1.3 / 1.0 ug/L).

Violation Division: Water Boards  
Violation Program: NPDESWW  
Violation Source: CIWQS

Site ID: 29233  
Site Name: TORRANCE REFINING COMPANY LLC  
Violation Date: 05-14-2007  
Citation: California Water Code  
Violation Description: Not reported  
Violation Notes: Deficient April 2001 DMR Discharge Point 001A: Residual chlorine, BTXE, turbidity, TSS, settleable solids, pH, temperature, total hardness, dissolved oxygen, specific conductance not reported weekly for 4/7/01.

Violation Division: Water Boards  
Violation Program: NPDESWW  
Violation Source: CIWQS

Site ID: 29233  
Site Name: TORRANCE REFINING COMPANY LLC  
Violation Date: 07-22-2009  
Citation: 22 CCR 15 66265.31 - California Code of Regulations, Title 22, Chapter 15, Section(s) 66265.31  
Violation Description: Failure to maintain and operate the facility to minimize the possibility of a fire, explosion, or any unplanned sudden or non-sudden release of hazardous waste or hazardous waste constituents to the air, soil, or surface water which could threaten human health or the environment.

Violation Notes: Returned to compliance on 08/05/2009. Observed red selenium accumulating in the secondary containment floors and sump.

Violation Division: Los Angeles County Fire Department  
Violation Program: HWLQG  
Violation Source: CERS

Site ID: 29233  
Site Name: TORRANCE REFINING COMPANY LLC  
Violation Date: 06-21-2007  
Citation: California Water Code  
Violation Description: Not reported  
Violation Notes: February 2003 Effluent Violation - Discharge Point 001B (2/12/03): Xylene Daily Max (56 / 10 ug/L).

Violation Division: Water Boards  
Violation Program: NPDESWW  
Violation Source: CIWQS

Site ID: 29233  
Site Name: TORRANCE REFINING COMPANY LLC

Map ID  
Direction  
Distance  
Elevation

MAP FINDINGS

Site

Database(s)

EDR ID Number  
EPA ID Number

**TORRANCE REFINING COMPANY LLC (Continued)**

**1000253665**

Violation Date: 03-30-2018  
Citation: HSC 6.67 25270.4.5(a) - California Health and Safety Code, Chapter 6.67, Section(s) 25270.4.5(a)  
Violation Description: Failure to address in the SPCC Plan the type of oil and storage capacity for each fixed container, and either the type of oil and storage capacity for each mobile or portable container, or an estimate of the potential number of mobile or portable containers, the types of oil, and anticipated storage capacities.  
Violation Notes: Returned to compliance on 04/27/2018. OBSERVATION: Failure to address in the SPCC Plan the type of oil/fuel and storage capacity for each fixed, portable and/or mobile container including but not limited to tanks at the transportation yard (clear diesel & red dye diesel). CORRECTIVE ACTION: Amend the SPCC Plan to properly address the type and storage capacity of all fixed, portable and/or mobile containers, including an estimate of the number of portable or mobile containers.  
Violation Division: Los Angeles County Fire Department  
Violation Program: APSA  
Violation Source: CERS

Site ID: 29233  
Site Name: TORRANCE REFINING COMPANY LLC  
Violation Date: 05-14-2007  
Citation: California Water Code  
Violation Description: Not reported  
Violation Notes: December 2000 effluent violation Discharge Point 001A (12/31/00): Chronic toxicity daily max (2 / 1.0 TUc).  
Violation Division: Water Boards  
Violation Program: NPDESWW  
Violation Source: CIWQS

Site ID: 29233  
Site Name: TORRANCE REFINING COMPANY LLC  
Violation Date: 05-03-1999  
Citation: California Water Code  
Violation Description: Not reported  
Violation Notes: March 1999 effluent violation: Benzene.  
Violation Division: Water Boards  
Violation Program: NPDESWW  
Violation Source: CIWQS

Site ID: 29233  
Site Name: TORRANCE REFINING COMPANY LLC  
Violation Date: 03-30-2018  
Citation: HSC 6.67 25270.4.5(a) - California Health and Safety Code, Chapter 6.67, Section(s) 25270.4.5(a)  
Violation Description: Failure to provide the following training to all oil-handling personnel: 1. Operation and maintenance of equipment to prevent discharges. 2. Discharge procedure protocols. 3. Applicable pollution control laws, rules, and regulations. 4. General facility operations. 5. Contents of the SPCC Plan.  
Violation Notes: Returned to compliance on 04/27/2018. OBSERVATION: Failure to provide training to all oil-handling personnel regarding one or more of the following: 1. The operation and maintenance of equipment to prevent discharges. 2. Discharge procedure protocols. 3. Applicable pollution control laws, rules, and regulations. 4. General facility operations. 5. The contents of the SPCC Plan. CORRECTIVE ACTION: Provide training in: 1. The operation and maintenance of equipment to prevent

Map ID  
Direction  
Distance  
Elevation

MAP FINDINGS

Site

Database(s)

EDR ID Number  
EPA ID Number

**TORRANCE REFINING COMPANY LLC (Continued)**

**1000253665**

discharges. 2. Discharge procedure protocols. 3. Applicable pollution control laws, rules, and regulations. 4. General facility operations. AND 5. The contents of the SPCC Plan.

Violation Division: Los Angeles County Fire Department  
Violation Program: APSA  
Violation Source: CERS

Site ID: 29233  
Site Name: TORRANCE REFINING COMPANY LLC  
Violation Date: 08-28-2019  
Citation: 22 CCR 15 66265.31 - California Code of Regulations, Title 22, Chapter 15, Section(s) 66265.31

Violation Description: Failure to maintain and operate the facility to minimize the possibility of a fire, explosion, or any unplanned sudden or non-sudden release of hazardous waste or hazardous waste constituents to air, soil, or surface water which could threaten human health or the environment.

Violation Notes: Returned to compliance on 10/01/2019. OBSERVATION: Waste sandblasting media was observed accumulated on the floor surrounding the two sandblasting units adjacent to the mechanic shop and electric shop. CORRECTIVE ACTION: Submit photos/documentation to the CUPA demonstrating the spill has been properly removed and managed.

Violation Division: Los Angeles County Fire Department  
Violation Program: HWLQG  
Violation Source: CERS

Site ID: 29233  
Site Name: TORRANCE REFINING COMPANY LLC  
Violation Date: 03-22-2005  
Citation: California Water Code  
Violation Description: Not reported  
Violation Notes: December 2004 Effluent Violation - Discharge Point 001B (12/29/04): Xylenes Daily Max (27 / 10 ug/L).

Violation Division: Water Boards  
Violation Program: NPDESWW  
Violation Source: CIWQS

Site ID: 29233  
Site Name: TORRANCE REFINING COMPANY LLC  
Violation Date: 03-30-2018  
Citation: HSC 6.67 25270.4.5(a) - California Health and Safety Code, Chapter 6.67, Section(s) 25270.4.5(a)

Violation Description: Failure to ensure that tanks are inspected and tested by an appropriately qualified person in accordance with industry standards.

Violation Notes: Returned to compliance on 05/29/2018. OBSERVATION: Failure to ensure that tanks are inspected and tested by an appropriately qualified person in accordance with industry standards. Observed smaller tanks such as the clear diesel tank at the transportation yard area not being inspected accordance with industry standards. CORRECTIVE ACTION: Ensure that tanks are inspected and tested by an appropriately qualified person in accordance with industry standards.

Violation Division: Los Angeles County Fire Department  
Violation Program: APSA  
Violation Source: CERS

Site ID: 29233  
Site Name: TORRANCE REFINING COMPANY LLC

Map ID  
Direction  
Distance  
Elevation

MAP FINDINGS

Site

Database(s)

EDR ID Number  
EPA ID Number

**TORRANCE REFINING COMPANY LLC (Continued)**

**1000253665**

Violation Date: 03-22-2005  
Citation: California Water Code  
Violation Description: Not reported  
Violation Notes: December 2004 Effluent Violation - Discharge Point 001B (12/29/04): Zinc Daily Max (619 / 495 ug/L).  
Violation Division: Water Boards  
Violation Program: NPDESWW  
Violation Source: CIWQS

Site ID: 29233  
Site Name: TORRANCE REFINING COMPANY LLC  
Violation Date: 03-22-2005  
Citation: California Water Code  
Violation Description: Not reported  
Violation Notes: January 2005 effluent violation Discharge Point 001B (1/5/05): Acute Toxicity (0% survival / 70% survival minimum).  
Violation Division: Water Boards  
Violation Program: NPDESWW  
Violation Source: CIWQS

Site ID: 29233  
Site Name: TORRANCE REFINING COMPANY LLC  
Violation Date: 03-30-2018  
Citation: HSC 6.67 25270.4.5(a) - California Health and Safety Code, Chapter 6.67, Section(s) 25270.4.5(a)  
Violation Description: Failure to use containers with material and construction compatible with material stored and conditions of storage such as pressure and temperature.  
Violation Notes: Returned to compliance on 04/27/2018. OBSERVATION: Failure to use containers with material and construction compatible with material stored and conditions of storage such as pressure and temperature. Observed transportation tank being used as a stationary tank for storing red diesel. The tank is not being used for the intended purpose. CORRECTIVE ACTION: Immediately remove all fuel stored in non-compatible containers. Store the fuel in containers with material and construction compatible with the material stored and conditions of storage such as pressure and temperature.  
Violation Division: Los Angeles County Fire Department  
Violation Program: APSA  
Violation Source: CERS

Site ID: 29233  
Site Name: TORRANCE REFINING COMPANY LLC  
Violation Date: 03-22-2005  
Citation: California Water Code  
Violation Description: Not reported  
Violation Notes: December 2004 effluent violation (12/29/04): Coliform daily max (5000 / 200 MPN).  
Violation Division: Water Boards  
Violation Program: NPDESWW  
Violation Source: CIWQS

Site ID: 29233  
Site Name: TORRANCE REFINING COMPANY LLC  
Violation Date: 02-15-2012  
Citation: 03001 - Search Title 8 regulations for 3999 D at <https://www.dir.ca.gov/title8/index/T8index.asp>



Map ID  
Direction  
Distance  
Elevation

MAP FINDINGS

Site

Database(s)

EDR ID Number  
EPA ID Number

**TORRANCE REFINING COMPANY LLC (Continued)**

**1000253665**

Violation Description: Cal/OSHA Violation  
Violation Notes: Not reported  
Violation Division: Cal/OSHA  
Violation Program: OSHA  
Violation Source: CERS

Evaluation:  
Eval General Type: Compliance Evaluation Inspection  
Eval Date: 01-19-2011  
Violations Found: No  
Eval Type: Routine done by local agency  
Eval Notes: Unit 8 Unsat Gas Plant  
Eval Division: Torrance Fire Department  
Eval Program: CalARP  
Eval Source: CERS

Eval General Type: Compliance Evaluation Inspection  
Eval Date: 01-20-2014  
Violations Found: No  
Eval Type: Routine done by local agency  
Eval Notes: Alky Hazop  
Eval Division: Torrance Fire Department  
Eval Program: CalARP  
Eval Source: CERS

Eval General Type: Other/Unknown  
Eval Date: 02-15-2017  
Violations Found: No  
Eval Type: Other, not routine, done by local agency  
Eval Notes: Not reported  
Eval Division: Los Angeles County Fire Department  
Eval Program: CA  
Eval Source: CERS

Eval General Type: Compliance Evaluation Inspection  
Eval Date: 03-30-2018  
Violations Found: Yes  
Eval Type: Routine done by local agency  
Eval Notes: Penny Wirsing, Environmental Section Supervisor Diane Lynch,  
Environmental Scientist Raquel Villa Gomez, Tank Work Coordinator  
Eval Division: Los Angeles County Fire Department  
Eval Program: APSA  
Eval Source: CERS

Eval General Type: Compliance Sampling Inspection  
Eval Date: 04-14-2011  
Violations Found: No  
Eval Type: RWQCB Type A compliance inspection  
Eval Notes: Not reported  
Eval Division: Water Boards  
Eval Program: NPDINDLRG  
Eval Source: CIWQS

Eval General Type: Other/Unknown  
Eval Date: 04-21-2015  
Violations Found: No  
Eval Type: Other, not routine, done by local agency

Map ID  
Direction  
Distance  
Elevation

MAP FINDINGS

Site

Database(s)

EDR ID Number  
EPA ID Number

**TORRANCE REFINING COMPANY LLC (Continued)**

**1000253665**

Eval Notes: Not reported  
Eval Division: Los Angeles County Fire Department  
Eval Program: HWLQG  
Eval Source: CERS

Eval General Type: Compliance Evaluation Inspection  
Eval Date: 04-23-2003  
Violations Found: No  
Eval Type: DTSC Compliance Evaluation Inspection  
Eval Notes: Compliance Evaluation Inspection - Treatment, Storage and Disposal  
Eval Division: Department of Toxic Substances Control  
Eval Program: DTSC\_ENF  
Eval Source: ENVSTORHAZ

Eval General Type: Compliance Evaluation Inspection  
Eval Date: 04-24-2002  
Violations Found: No  
Eval Type: DTSC Compliance Evaluation Inspection  
Eval Notes: Compliance Evaluation Inspection - Treatment, Storage and Disposal  
Eval Division: Department of Toxic Substances Control  
Eval Program: DTSC\_ENF  
Eval Source: ENVSTORHAZ

Eval General Type: Other/Unknown  
Eval Date: 04-30-2018  
Violations Found: No  
Eval Type: Other, not routine, done by local agency  
Eval Notes: Not reported  
Eval Division: Los Angeles County Fire Department  
Eval Program: APSA  
Eval Source: CERS

Eval General Type: Compliance Evaluation Inspection  
Eval Date: 05-08-2013  
Violations Found: No  
Eval Type: Routine done by local agency  
Eval Notes: Inspected by S. Uyehara, HMS II Consent D Lynch  
Eval Division: Los Angeles County Fire Department  
Eval Program: HWLQG  
Eval Source: CERS

Eval General Type: Compliance Evaluation Inspection  
Eval Date: 06-01-2009  
Violations Found: No  
Eval Type: Routine done by local agency  
Eval Notes: Inspector Name: LA County Fire CUPA  
Eval Division: Los Angeles County Fire Department (La Habra)  
Eval Program: HWLQG  
Eval Source: CERS

Eval General Type: Compliance Evaluation Inspection  
Eval Date: 06-12-2009  
Violations Found: No  
Eval Type: Routine done by local agency  
Eval Notes: Inspector Name: LA County Fire  
Eval Division: Los Angeles County Fire Department (La Habra)  
Eval Program: HWLQG

Map ID  
Direction  
Distance  
Elevation

MAP FINDINGS

Site

Database(s)

EDR ID Number  
EPA ID Number

**TORRANCE REFINING COMPANY LLC (Continued)**

**1000253665**

Eval Source: CERS

Eval General Type: Compliance Sampling Inspection  
Eval Date: 06-29-1999  
Violations Found: No  
Eval Type: RWQCB Type A compliance inspection  
Eval Notes: Not reported  
Eval Division: Water Boards  
Eval Program: NPDINDLRG  
Eval Source: CIWQS

Eval General Type: Information Request  
Eval Date: 07-20-2010  
Violations Found: Yes  
Eval Type: DTSC Financial Records Review  
Eval Notes: Financial Records Review - Generator Return To Compliance: 2010-10-01 00:00:00  
Eval Division: Department of Toxic Substances Control  
Eval Program: DTSC\_ENF  
Eval Source: ENVSTORHAZ

Eval General Type: Other/Unknown  
Eval Date: 07-22-2009  
Violations Found: Yes  
Eval Type: Other, not routine, done by local agency  
Eval Notes: Inspector Name: LA County Fire Dept. CUPA  
Eval Division: Los Angeles County Fire Department  
Eval Program: HWLQG  
Eval Source: CERS

Eval General Type: Occupational Safety and Health Administration Inspection  
Eval Date: 09-16-2011  
Violations Found: Yes  
Eval Type: Cal/OSHA Inspection  
Eval Notes: Not reported  
Eval Division: Cal/OSHA  
Eval Program: OSHA  
Eval Source: CERS

Eval General Type: Compliance Evaluation Inspection  
Eval Date: 10-20-2017  
Violations Found: No  
Eval Type: Routine done by local agency  
Eval Notes: CalARP with LACO  
Eval Division: Torrance Fire Department  
Eval Program: CalARP  
Eval Source: CERS

Eval General Type: Compliance Evaluation Inspection  
Eval Date: 11-03-2010  
Violations Found: No  
Eval Type: Routine done by local agency  
Eval Notes: CHD inspection; tank farm  
Eval Division: Torrance Fire Department  
Eval Program: CalARP  
Eval Source: CERS

Map ID  
Direction  
Distance  
Elevation

MAP FINDINGS

Site

Database(s)

EDR ID Number  
EPA ID Number

**TORRANCE REFINING COMPANY LLC (Continued)**

**1000253665**

Eval General Type: Compliance Evaluation Inspection  
Eval Date: 11-07-2014  
Violations Found: No  
Eval Type: Routine done by local agency  
Eval Notes: 2014 CERS submittal complete.  
Eval Division: Torrance Fire Department  
Eval Program: HMRRP  
Eval Source: CERS

Eval General Type: Compliance Sampling Inspection  
Eval Date: 11-17-2015  
Violations Found: No  
Eval Type: RWQCB Type A compliance inspection  
Eval Notes: Not reported  
Eval Division: Water Boards  
Eval Program: NPDINDLRG  
Eval Source: CIWQS

Eval General Type: Compliance Sampling Inspection  
Eval Date: 01-16-2003  
Violations Found: No  
Eval Type: RWQCB Type A compliance inspection  
Eval Notes: Not reported  
Eval Division: Water Boards  
Eval Program: NPDINDLRG  
Eval Source: CIWQS

Eval General Type: Compliance Evaluation Inspection  
Eval Date: 01-26-2005  
Violations Found: No  
Eval Type: DTSC Compliance Evaluation Inspection  
Eval Notes: Compliance Evaluation Inspection - Treatment, Storage and Disposal  
Eval Division: Department of Toxic Substances Control  
Eval Program: DTSC\_ENF  
Eval Source: ENVSTORHAZ

Eval General Type: Occupational Safety and Health Administration Inspection  
Eval Date: 02-01-2019  
Violations Found: Yes  
Eval Type: Cal/OSHA Inspection  
Eval Notes: Not reported  
Eval Division: Cal/OSHA  
Eval Program: OSHA  
Eval Source: CERS

Eval General Type: Other/Unknown  
Eval Date: 02-24-2017  
Violations Found: No  
Eval Type: Other, not routine, done by local agency  
Eval Notes: Not reported  
Eval Division: Los Angeles County Fire Department  
Eval Program: CA  
Eval Source: CERS

Eval General Type: Compliance Evaluation Inspection  
Eval Date: 02-20-2008  
Violations Found: No

Map ID  
Direction  
Distance  
Elevation

MAP FINDINGS

Site

Database(s)

EDR ID Number  
EPA ID Number

**TORRANCE REFINING COMPANY LLC (Continued)**

**1000253665**

Eval Type: DTSC Compliance Evaluation Inspection  
Eval Notes: Compliance Evaluation Inspection - Generator  
Eval Division: Department of Toxic Substances Control  
Eval Program: DTSC\_ENF  
Eval Source: ENVSTORHAZ

Eval General Type: Compliance Sampling Inspection  
Eval Date: 02-21-2007  
Violations Found: No  
Eval Type: RWQCB Type A compliance inspection  
Eval Notes: Not reported  
Eval Division: Water Boards  
Eval Program: NPDINDLRG  
Eval Source: CIWQS

Eval General Type: Compliance Sampling Inspection  
Eval Date: 02-26-2010  
Violations Found: No  
Eval Type: RWQCB Type A compliance inspection  
Eval Notes: Not reported  
Eval Division: Water Boards  
Eval Program: NPDINDLRG  
Eval Source: CIWQS

Eval General Type: Other/Unknown  
Eval Date: 03-07-2017  
Violations Found: No  
Eval Type: Other, not routine, done by local agency  
Eval Notes: Not reported  
Eval Division: Los Angeles County Fire Department  
Eval Program: CA  
Eval Source: CERS

Eval General Type: Other/Unknown  
Eval Date: 03-29-2018  
Violations Found: No  
Eval Type: Other, not routine, done by local agency  
Eval Notes: Joint inspection and training with US EPA  
Eval Division: Los Angeles County Fire Department  
Eval Program: APSA  
Eval Source: CERS

Eval General Type: Compliance Evaluation Inspection  
Eval Date: 04-18-2000  
Violations Found: Yes  
Eval Type: DTSC Compliance Evaluation Inspection  
Eval Notes: Compliance Evaluation Inspection - Treatment, Storage and Disposal  
Return To Compliance: 2000-04-18 00:00:00  
Eval Division: Department of Toxic Substances Control  
Eval Program: DTSC\_ENF  
Eval Source: ENVSTORHAZ

Eval General Type: Initial Site Inspection  
Eval Date: 04-24-2013  
Violations Found: No  
Eval Type: Prerequisite inspection  
Eval Notes: Not reported

Map ID  
Direction  
Distance  
Elevation

MAP FINDINGS

Site

Database(s)

EDR ID Number  
EPA ID Number

**TORRANCE REFINING COMPANY LLC (Continued)**

**1000253665**

Eval Division:	Water Boards
Eval Program:	NPDINDLRG
Eval Source:	CIWQS
Eval General Type:	Compliance Sampling Inspection
Eval Date:	05-21-2003
Violations Found:	No
Eval Type:	RWQCB Type A compliance inspection
Eval Notes:	Not reported
Eval Division:	Water Boards
Eval Program:	NPDINDLRG
Eval Source:	CIWQS
Eval General Type:	Compliance Sampling Inspection
Eval Date:	06-11-2008
Violations Found:	No
Eval Type:	RWQCB Type A compliance inspection
Eval Notes:	Not reported
Eval Division:	Water Boards
Eval Program:	NPDINDLRG
Eval Source:	CIWQS
Eval General Type:	Compliance Evaluation Inspection
Eval Date:	06-15-2011
Violations Found:	No
Eval Type:	DTSC Compliance Evaluation Inspection
Eval Notes:	Compliance Evaluation Inspection - Generator
Eval Division:	Department of Toxic Substances Control
Eval Program:	DTSC_ENF
Eval Source:	ENVSTORHAZ
Eval General Type:	Compliance Evaluation Inspection
Eval Date:	06-19-2009
Violations Found:	Yes
Eval Type:	Routine done by local agency
Eval Notes:	Inspector Name: LA County Fire Department CUPA
Eval Division:	Los Angeles County Fire Department (La Habra)
Eval Program:	HWLQG
Eval Source:	CERS
Eval General Type:	Compliance Evaluation Inspection
Eval Date:	07-14-2014
Violations Found:	No
Eval Type:	Routine done by local agency
Eval Notes:	Crude Unit HAZOP
Eval Division:	Torrance Fire Department
Eval Program:	CalARP
Eval Source:	CERS
Eval General Type:	Self Reported
Eval Date:	08-06-2003
Violations Found:	Yes
Eval Type:	Facility Self Disclosure to DTSC
Eval Notes:	Facility Self Disclosure - Treatment, Storage and Disposal Return To Compliance: 2007-02-15 00:00:00
Eval Division:	Department of Toxic Substances Control
Eval Program:	DTSC_ENF

Map ID  
Direction  
Distance  
Elevation

MAP FINDINGS

Site

Database(s)

EDR ID Number  
EPA ID Number

**TORRANCE REFINING COMPANY LLC (Continued)**

**1000253665**

Eval Source: ENVSTORHAZ

Eval General Type: Compliance Evaluation Inspection  
Eval Date: 08-28-2019  
Violations Found: No  
Eval Type: Routine done by local agency  
Eval Notes: Diane Lynch, Environmental Advisor  
Eval Division: Los Angeles County Fire Department  
Eval Program: CA  
Eval Source: CERS

Eval General Type: Compliance Evaluation Inspection  
Eval Date: 09-14-2016  
Violations Found: No  
Eval Type: Routine done by local agency  
Eval Notes: Amy Kim, Environmental Advisor No violations observed at the time of inspection. The inspection was conducted on 9/13/2016 and 9/14/2016.  
Eval Division: Los Angeles County Fire Department  
Eval Program: CA  
Eval Source: CERS

Eval General Type: Compliance Evaluation Inspection  
Eval Date: 11-25-2013  
Violations Found: No  
Eval Type: Routine done by local agency  
Eval Notes: 2013 CERS submittal complete.  
Eval Division: Torrance Fire Department  
Eval Program: HMRRP  
Eval Source: CERS

Eval General Type: Other/Unknown  
Eval Date: 02-28-2017  
Violations Found: No  
Eval Type: Other, not routine, done by local agency  
Eval Notes: Not reported  
Eval Division: Los Angeles County Fire Department  
Eval Program: CA  
Eval Source: CERS

Eval General Type: Other/Unknown  
Eval Date: 03-02-2017  
Violations Found: No  
Eval Type: Other, not routine, done by local agency  
Eval Notes: Not reported  
Eval Division: Los Angeles County Fire Department  
Eval Program: CA  
Eval Source: CERS

Eval General Type: Other/Unknown  
Eval Date: 03-08-2017  
Violations Found: No  
Eval Type: Other, not routine, done by local agency  
Eval Notes: Not reported  
Eval Division: Los Angeles County Fire Department  
Eval Program: CA  
Eval Source: CERS

Map ID  
Direction  
Distance  
Elevation

MAP FINDINGS

Site

Database(s)

EDR ID Number  
EPA ID Number

**TORRANCE REFINING COMPANY LLC (Continued)**

**1000253665**

Eval General Type: Other/Unknown  
Eval Date: 03-09-2017  
Violations Found: No  
Eval Type: Other, not routine, done by local agency  
Eval Notes: Not reported  
Eval Division: Los Angeles County Fire Department  
Eval Program: CA  
Eval Source: CERS

Eval General Type: Compliance Evaluation Inspection  
Eval Date: 03-18-2009  
Violations Found: No  
Eval Type: DTSC Compliance Evaluation Inspection  
Eval Notes: Compliance Evaluation Inspection - Generator  
Eval Division: Department of Toxic Substances Control  
Eval Program: DTSC\_ENF  
Eval Source: ENVSTORHAZ

Eval General Type: Other/Unknown  
Eval Date: 04-17-2015  
Violations Found: No  
Eval Type: Other, not routine, done by local agency  
Eval Notes: Not reported  
Eval Division: Los Angeles County Fire Department  
Eval Program: HWLQG  
Eval Source: CERS

Eval General Type: Other/Unknown  
Eval Date: 03-08-2019  
Violations Found: No  
Eval Type: Other, not routine, done by local agency  
Eval Notes: This is a test  
Eval Division: Torrance Fire Department  
Eval Program: CalARP  
Eval Source: CERS

Eval General Type: Other/Unknown  
Eval Date: 03-10-2017  
Violations Found: No  
Eval Type: Other, not routine, done by local agency  
Eval Notes: Not reported  
Eval Division: Los Angeles County Fire Department  
Eval Program: CA  
Eval Source: CERS

Eval General Type: Compliance Sampling Inspection  
Eval Date: 03-26-2002  
Violations Found: No  
Eval Type: RWQCB Type A compliance inspection  
Eval Notes: Not reported  
Eval Division: Water Boards  
Eval Program: NPDINDLRG  
Eval Source: CIWQS

Eval General Type: Compliance Sampling Inspection  
Eval Date: 05-03-2004  
Violations Found: No



Map ID  
Direction  
Distance  
Elevation

MAP FINDINGS

Site

Database(s)

EDR ID Number  
EPA ID Number

**TORRANCE REFINING COMPANY LLC (Continued)**

**1000253665**

Eval Type: RWQCB Type A compliance inspection  
Eval Notes: Not reported  
Eval Division: Water Boards  
Eval Program: NPDINDLRG  
Eval Source: CIWQS

Eval General Type: Compliance Evaluation Inspection  
Eval Date: 05-08-2013  
Violations Found: No  
Eval Type: Routine done by local agency  
Eval Notes: Inspected by S. Uyehara, HMS II Consent D Lynch  
Eval Division: Los Angeles County Fire Department  
Eval Program: APSA  
Eval Source: CERS

Eval General Type: Compliance Evaluation Inspection  
Eval Date: 04-24-2001  
Violations Found: Yes  
Eval Type: DTSC Compliance Evaluation Inspection  
Eval Notes: Compliance Evaluation Inspection - Treatment, Storage and Disposal  
Return To Compliance: 2001-04-26 00:00:00  
Eval Division: Department of Toxic Substances Control  
Eval Program: DTSC\_ENF  
Eval Source: ENVSTORHAZ

Eval General Type: Other/Unknown  
Eval Date: 05-30-2018  
Violations Found: No  
Eval Type: Other, not routine, done by local agency  
Eval Notes: Not reported  
Eval Division: Los Angeles County Fire Department  
Eval Program: APSA  
Eval Source: CERS

Eval General Type: Compliance Evaluation Inspection  
Eval Date: 06-11-2014  
Violations Found: No  
Eval Type: Routine done by local agency  
Eval Notes: PRTR Hazop  
Eval Division: Torrance Fire Department  
Eval Program: CalARP  
Eval Source: CERS

Eval General Type: Compliance Evaluation Inspection  
Eval Date: 06-19-1995  
Violations Found: Yes  
Eval Type: DTSC Compliance Evaluation Inspection  
Eval Notes: Compliance Evaluation Inspection - Treatment, Storage and Disposal  
Return To Compliance: 1995-12-04 00:00:00  
Eval Division: Department of Toxic Substances Control  
Eval Program: DTSC\_ENF  
Eval Source: ENVSTORHAZ

Eval General Type: Compliance Sampling Inspection  
Eval Date: 06-25-1998  
Violations Found: No  
Eval Type: RWQCB Type A compliance inspection

Map ID  
Direction  
Distance  
Elevation

MAP FINDINGS

Site

Database(s)

EDR ID Number  
EPA ID Number

**TORRANCE REFINING COMPANY LLC (Continued)**

**1000253665**

Eval Notes: Not reported  
Eval Division: Water Boards  
Eval Program: NPDINDLRG  
Eval Source: CIWQS

Eval General Type: Compliance Evaluation Inspection  
Eval Date: 06-28-1996  
Violations Found: No  
Eval Type: RWQCB Type B compliance inspection  
Eval Notes: Not reported  
Eval Division: Water Boards  
Eval Program: NPDINDLRG  
Eval Source: CIWQS

Eval General Type: Compliance Evaluation Inspection  
Eval Date: 08-28-2019  
Violations Found: No  
Eval Type: Routine done by local agency  
Eval Notes: Diane Lynch, Environmental Advisor  
Eval Division: Los Angeles County Fire Department  
Eval Program: CE  
Eval Source: CERS

Eval General Type: Compliance Evaluation Inspection  
Eval Date: 09-04-2019  
Violations Found: No  
Eval Type: Routine done by local agency  
Eval Notes: Consent given by J. Alvarez  
Eval Division: Torrance Fire Department  
Eval Program: HMRRP  
Eval Source: CERS

Eval General Type: Compliance Evaluation Inspection  
Eval Date: 09-14-2016  
Violations Found: Yes  
Eval Type: Routine done by local agency  
Eval Notes: Amy Kim, Environmental Advisor No violations observed at the time of inspection. The inspection was conducted on 9/13/2016 and 9/14/2016.  
Eval Division: Los Angeles County Fire Department  
Eval Program: HWLQG  
Eval Source: CERS

Eval General Type: Compliance Sampling Inspection  
Eval Date: 10-19-2007  
Violations Found: No  
Eval Type: RWQCB Type A compliance inspection  
Eval Notes: Not reported  
Eval Division: Water Boards  
Eval Program: NPDINDLRG  
Eval Source: CIWQS

Eval General Type: Compliance Evaluation Inspection  
Eval Date: 10-20-2017  
Violations Found: No  
Eval Type: Routine done by local agency  
Eval Notes: CalARP with LACO  
Eval Division: Torrance Fire Department

Map ID  
Direction  
Distance  
Elevation

MAP FINDINGS

Site

Database(s)

EDR ID Number  
EPA ID Number

**TORRANCE REFINING COMPANY LLC (Continued)**

**1000253665**

Eval Program: HMRRP  
Eval Source: CERS

Eval General Type: Compliance Evaluation Inspection  
Eval Date: 11-25-2013  
Violations Found: No  
Eval Type: Routine done by local agency  
Eval Notes: Not reported  
Eval Division: Torrance Fire Department  
Eval Program: CalARP  
Eval Source: CERS

Eval General Type: Compliance Sampling Inspection  
Eval Date: 12-22-1999  
Violations Found: No  
Eval Type: RWQCB Type A compliance inspection  
Eval Notes: Not reported  
Eval Division: Water Boards  
Eval Program: NPDINDLRG  
Eval Source: CIWQS

Eval General Type: Information Request  
Eval Date: 05-23-2005  
Violations Found: No  
Eval Type: DTSC Financial Records Review  
Eval Notes: Financial Records Review - Treatment, Storage and Disposal  
Eval Division: Department of Toxic Substances Control  
Eval Program: DTSC\_ENF  
Eval Source: ENVSTORHAZ

Eval General Type: Compliance Evaluation Inspection  
Eval Date: 06-02-1999  
Violations Found: No  
Eval Type: DTSC Compliance Evaluation Inspection  
Eval Notes: Compliance Evaluation Inspection - Treatment, Storage and Disposal  
Eval Division: Department of Toxic Substances Control  
Eval Program: DTSC\_ENF  
Eval Source: ENVSTORHAZ

Eval General Type: Compliance Evaluation Inspection  
Eval Date: 06-08-2009  
Violations Found: No  
Eval Type: Routine done by local agency  
Eval Notes: Inspector Name: LA County Fire CUPA  
Eval Division: Los Angeles County Fire Department (La Habra)  
Eval Program: HWLQG  
Eval Source: CERS

Eval General Type: Compliance Evaluation Inspection  
Eval Date: 06-15-2009  
Violations Found: No  
Eval Type: Routine done by local agency  
Eval Notes: Inspector Name: LA County Fire Department  
Eval Division: Los Angeles County Fire Department (La Habra)  
Eval Program: HWLQG  
Eval Source: CERS

Map ID  
Direction  
Distance  
Elevation

MAP FINDINGS

Site

Database(s)

EDR ID Number  
EPA ID Number

**TORRANCE REFINING COMPANY LLC (Continued)**

**1000253665**

Eval General Type: Compliance Sampling Inspection  
Eval Date: 06-30-1997  
Violations Found: No  
Eval Type: RWQCB Type A compliance inspection  
Eval Notes: Not reported  
Eval Division: Water Boards  
Eval Program: NPDINDLRG  
Eval Source: CIWQS

Eval General Type: Compliance Sampling Inspection  
Eval Date: 07-15-2004  
Violations Found: No  
Eval Type: RWQCB Type A compliance inspection  
Eval Notes: Not reported  
Eval Division: Water Boards  
Eval Program: NPDINDLRG  
Eval Source: CIWQS

Eval General Type: Compliance Evaluation Inspection  
Eval Date: 08-28-2019  
Violations Found: No  
Eval Type: Routine done by local agency  
Eval Notes: Diane Lynch, Environmental Advisor No significant violation was observed at the time of inspection.  
Eval Division: Los Angeles County Fire Department  
Eval Program: APSA  
Eval Source: CERS

Eval General Type: Compliance Evaluation Inspection  
Eval Date: 08-28-2019  
Violations Found: Yes  
Eval Type: Routine done by local agency  
Eval Notes: Diane Lynch, Environmental Advisor  
Eval Division: Los Angeles County Fire Department  
Eval Program: HWLQG  
Eval Source: CERS

Eval General Type: Compliance Sampling Inspection  
Eval Date: 08-29-2001  
Violations Found: No  
Eval Type: RWQCB Type A compliance inspection  
Eval Notes: Not reported  
Eval Division: Water Boards  
Eval Program: NPDINDLRG  
Eval Source: CIWQS

Eval General Type: Compliance Evaluation Inspection  
Eval Date: 09-14-2016  
Violations Found: No  
Eval Type: Routine done by local agency  
Eval Notes: Amy Kim, Environmental Advisor No violations observed at the time of inspection. The inspection was conducted on 9/13/2016 and 9/14/2016.  
Eval Division: Los Angeles County Fire Department  
Eval Program: CE  
Eval Source: CERS

Eval General Type: Compliance Evaluation Inspection

Map ID  
Direction  
Distance  
Elevation

MAP FINDINGS

Site

Database(s)

EDR ID Number  
EPA ID Number

**TORRANCE REFINING COMPANY LLC (Continued)**

**1000253665**

Eval Date: 10-01-2015  
Violations Found: No  
Eval Type: Routine done by local agency  
Eval Notes: below threshold quantities.  
Eval Division: Torrance Fire Department  
Eval Program: HMRRP  
Eval Source: CERS

Eval General Type: Compliance Evaluation Inspection  
Eval Date: 10-26-2017  
Violations Found: No  
Eval Type: RWQCB Type B compliance inspection  
Eval Notes: Not reported  
Eval Division: Water Boards  
Eval Program: NPDINDLRG  
Eval Source: CIWQS

Eval General Type: Compliance Sampling Inspection  
Eval Date: 10-30-2003  
Violations Found: No  
Eval Type: RWQCB Type A compliance inspection  
Eval Notes: Not reported  
Eval Division: Water Boards  
Eval Program: NPDINDLRG  
Eval Source: CIWQS

Eval General Type: Compliance Sampling Inspection  
Eval Date: 11-13-2013  
Violations Found: No  
Eval Type: RWQCB Type A compliance inspection  
Eval Notes: Not reported  
Eval Division: Water Boards  
Eval Program: NPDINDLRG  
Eval Source: CIWQS

Eval General Type: Information Request  
Eval Date: 12-05-2016  
Violations Found: Yes  
Eval Type: DTSC Non-financial Record Review  
Eval Notes: Non-financial Record Review - Generator  
Eval Division: Department of Toxic Substances Control  
Eval Program: DTSC\_ENF  
Eval Source: ENVSTORHAZ

**Enforcement Action:**

Site ID: 29233  
Site Name: TORRANCE REFINING COMPANY LLC  
Site Address: 3700 W 190TH ST  
Site City: TORRANCE  
Site Zip: 90504  
Enf Action Date: 01-26-2007  
Enf Action Type: Federal Consent Order with Enforcement and Settlement  
Enf Action Description: Federal Consent Order with Enforcement and Settlement  
Enf Action Notes: Not reported  
Enf Action Division: Department of Toxic Substances Control  
Enf Action Program: DTSC\_ENF  
Enf Action Source: ENVSTORHAZ

Map ID  
Direction  
Distance  
Elevation

MAP FINDINGS

Site

Database(s)

EDR ID Number  
EPA ID Number

**TORRANCE REFINING COMPANY LLC (Continued)**

**1000253665**

Site ID: 29233  
Site Name: TORRANCE REFINING COMPANY LLC  
Site Address: 3700 W 190TH ST  
Site City: TORRANCE  
Site Zip: 90504  
Enf Action Date: 03-28-1988  
Enf Action Type: Clean-up and Abatement Order  
Enf Action Description: Clean-up and Abatement Order  
Enf Action Notes: Not reported  
Enf Action Division: Water Boards  
Enf Action Program: NPDINDLRG  
Enf Action Source: CIWQS

Site ID: 29233  
Site Name: TORRANCE REFINING COMPANY LLC  
Site Address: 3700 W 190TH ST  
Site City: TORRANCE  
Site Zip: 90504  
Enf Action Date: 06-12-2007  
Enf Action Type: Notice of Violation (Water)  
Enf Action Description: Notice of Violation Letter (Informal)  
Enf Action Notes: Not reported  
Enf Action Division: Water Boards  
Enf Action Program: NPDINDLRG  
Enf Action Source: CIWQS

Site ID: 29233  
Site Name: TORRANCE REFINING COMPANY LLC  
Site Address: 3700 W 190TH ST  
Site City: TORRANCE  
Site Zip: 90504  
Enf Action Date: 06-30-2000  
Enf Action Type: Federal Consent Order with Enforcement and Settlement  
Enf Action Description: Federal Consent Order with Enforcement and Settlement  
Enf Action Notes: Not reported  
Enf Action Division: Department of Toxic Substances Control  
Enf Action Program: DTSC\_ENF  
Enf Action Source: ENVSTORHAZ

Site ID: 29233  
Site Name: TORRANCE REFINING COMPANY LLC  
Site Address: 3700 W 190TH ST  
Site City: TORRANCE  
Site Zip: 90504  
Enf Action Date: 07-15-2009  
Enf Action Type: Administrative Enforcement with Penalty  
Enf Action Description: Administrative Enforcement with Civil Liability (Penalty)  
Enf Action Notes: Not reported  
Enf Action Division: Water Boards  
Enf Action Program: NPDINDLRG  
Enf Action Source: CIWQS

Site ID: 29233  
Site Name: TORRANCE REFINING COMPANY LLC  
Site Address: 3700 W 190TH ST  
Site City: TORRANCE  
Site Zip: 90504

Map ID  
Direction  
Distance  
Elevation

MAP FINDINGS

Site

Database(s)

EDR ID Number  
EPA ID Number

**TORRANCE REFINING COMPANY LLC (Continued)**

**1000253665**

Enf Action Date: 07-22-2009  
Enf Action Type: Notice of Violation (Unified Program)  
Enf Action Description: Notice of Violation Issued by the Inspector at the Time of Inspection  
Enf Action Notes: Fines/Penalties Assessed: \$4,447.00. Inspector John Vincent, consent given by Diane linx.  
Enf Action Division: Los Angeles County Fire Department  
Enf Action Program: HWLQG  
Enf Action Source: CERS

Site ID: 29233  
Site Name: TORRANCE REFINING COMPANY LLC  
Site Address: 3700 W 190TH ST  
Site City: TORRANCE  
Site Zip: 90504  
Enf Action Date: 09-06-1995  
Enf Action Type: Clean-up and Abatement Order  
Enf Action Description: Clean-up and Abatement Order  
Enf Action Notes: Not reported  
Enf Action Division: Water Boards  
Enf Action Program: NPDINDLRG  
Enf Action Source: CIWQS

Site ID: 29233  
Site Name: TORRANCE REFINING COMPANY LLC  
Site Address: 3700 W 190TH ST  
Site City: TORRANCE  
Site Zip: 90504  
Enf Action Date: 12-04-1989  
Enf Action Type: Clean-up and Abatement Order  
Enf Action Description: Clean-up and Abatement Order  
Enf Action Notes: Not reported  
Enf Action Division: Water Boards  
Enf Action Program: NPDINDLRG  
Enf Action Source: CIWQS

**Coordinates:**

Site ID: 29233  
Facility Name: TORRANCE REFINING COMPANY LLC  
Env Int Type Code: APSA  
Program ID: 10118524  
Coord Name: Not reported  
Ref Point Type Desc: Property Boundary  
Latitude: 33.858143  
Longitude: -118.337060

Site ID: 29233  
Facility Name: TORRANCE REFINING COMPANY LLC  
Env Int Type Code: CIWQS\_NPDE  
Program ID: 267655  
Coord Name: Not reported  
Ref Point Type Desc: Unknown  
Latitude: 33.858115  
Longitude: -118.336806

**Affiliation:**

Affiliation Type Desc: Onsite Treatment Unit Owner Operator

Map ID  
Direction  
Distance  
Elevation

MAP FINDINGS

Site

Database(s)

EDR ID Number  
EPA ID Number

**TORRANCE REFINING COMPANY LLC (Continued)**

**1000253665**

Entity Name: C. Brian Ablett  
Entity Title: Torrance Refinery Manager  
Affiliation Address: Not reported  
Affiliation City: Not reported  
Affiliation State: Not reported  
Affiliation Country: Not reported  
Affiliation Zip: Not reported  
Affiliation Phone: Not reported

Affiliation Type Desc: Parent Corporation  
Entity Name: Torrance Refining Company LLC  
Entity Title: Not reported  
Affiliation Address: Not reported  
Affiliation City: Not reported  
Affiliation State: Not reported  
Affiliation Country: Not reported  
Affiliation Zip: Not reported  
Affiliation Phone: Not reported

Affiliation Type Desc: Technical Contact  
Entity Name: TRAVIS DOMINGO  
Entity Title: Not reported  
Affiliation Address: Not reported  
Affiliation City: Not reported  
Affiliation State: Not reported  
Affiliation Country: Not reported  
Affiliation Zip: 90504  
Affiliation Phone: 3102124938

Affiliation Type Desc: CUPA District  
Entity Name: Los Angeles County Fire  
Entity Title: Not reported  
Affiliation Address: 5825 Rickenbacker Road  
Affiliation City: Commerce  
Affiliation State: CA  
Affiliation Country: Not reported  
Affiliation Zip: 90040-3027  
Affiliation Phone: (323) 890-4045

Affiliation Type Desc: Environmental Contact  
Entity Name: Valerie Tse  
Entity Title: Not reported  
Affiliation Address: 3700 W. 190th St.  
Affiliation City: Torrance  
Affiliation State: CA  
Affiliation Country: Not reported  
Affiliation Zip: 90504  
Affiliation Phone: Not reported

Affiliation Type Desc: Facility Owner  
Entity Name: Torrance Refining Company LLC  
Entity Title: Not reported  
Affiliation Address: 3700 W 190TH ST  
Affiliation City: TORRANCE  
Affiliation State: CA  
Affiliation Country: Not reported  
Affiliation Zip: 905042929



Map ID  
Direction  
Distance  
Elevation

MAP FINDINGS

Site

Database(s)

EDR ID Number  
EPA ID Number

**TORRANCE REFINING COMPANY LLC (Continued)**

**1000253665**

Affiliation Phone: 3102122800

Affiliation Type Desc: Identification Signer  
Entity Name: Joe Alvarez  
Entity Title: EMERGENCY RESPONSE SUPERVISOR  
Affiliation Address: Not reported  
Affiliation City: Not reported  
Affiliation State: Not reported  
Affiliation Country: Not reported  
Affiliation Zip: Not reported  
Affiliation Phone: Not reported

Affiliation Type Desc: Onsite Treatment Unit Owner Operator  
Entity Name: Diane Lynch  
Entity Title: Environmental Waste Advisor  
Affiliation Address: Not reported  
Affiliation City: Not reported  
Affiliation State: Not reported  
Affiliation Country: Not reported  
Affiliation Zip: Not reported  
Affiliation Phone: Not reported

Affiliation Type Desc: Onsite Treatment Unit Owner Operator  
Entity Name: E Pablo Borgnino  
Entity Title: Torrance Refinery Manager  
Affiliation Address: Not reported  
Affiliation City: Not reported  
Affiliation State: Not reported  
Affiliation Country: Not reported  
Affiliation Zip: Not reported  
Affiliation Phone: Not reported

Affiliation Type Desc: Onsite Treatment Unit Owner Operator  
Entity Name: Steven Steach  
Entity Title: Torrance Refinery Manager  
Affiliation Address: Not reported  
Affiliation City: Not reported  
Affiliation State: Not reported  
Affiliation Country: Not reported  
Affiliation Zip: Not reported  
Affiliation Phone: Not reported

Affiliation Type Desc: Document Preparer  
Entity Name: Diane Lynch  
Entity Title: Not reported  
Affiliation Address: Not reported  
Affiliation City: Not reported  
Affiliation State: Not reported  
Affiliation Country: Not reported  
Affiliation Zip: Not reported  
Affiliation Phone: Not reported

Affiliation Type Desc: Legal Owner  
Entity Name: Torrance Refining Company LLC  
Entity Title: Not reported  
Affiliation Address: 3700 W 190th St.  
Affiliation City: Torrance

Map ID  
Direction  
Distance  
Elevation

MAP FINDINGS

Site

Database(s)

EDR ID Number  
EPA ID Number

**TORRANCE REFINING COMPANY LLC (Continued)**

**1000253665**

Affiliation State: CA  
Affiliation Country: United States  
Affiliation Zip: 90504  
Affiliation Phone: (310) 212-2800

Affiliation Type Desc: Owner and Operator  
Entity Name: ExxonMobil Oil Corporation Torrance  
Entity Title: Not reported  
Affiliation Address: Not reported  
Affiliation City: Not reported  
Affiliation State: Not reported  
Affiliation Country: Not reported  
Affiliation Zip: Not reported  
Affiliation Phone: Not reported

Affiliation Type Desc: Parent Company  
Entity Name: PBF ENERGY INC  
Entity Title: Not reported  
Affiliation Address: Not reported  
Affiliation City: Not reported  
Affiliation State: Not reported  
Affiliation Country: Not reported  
Affiliation Zip: 90504  
Affiliation Phone: Not reported

Affiliation Type Desc: Property Owner  
Entity Name: Torrance Refining Company LLC  
Entity Title: Not reported  
Affiliation Address: 3700 W. 190th St.  
Affiliation City: Torrance  
Affiliation State: CA  
Affiliation Country: United States  
Affiliation Zip: 90504  
Affiliation Phone: (310) 212-2800

Affiliation Type Desc: Supervisor  
Entity Name: \* Unknown  
Entity Title: Not reported  
Affiliation Address: Not reported  
Affiliation City: Not reported  
Affiliation State: Not reported  
Affiliation Country: Not reported  
Affiliation Zip: Not reported  
Affiliation Phone: Not reported

Affiliation Type Desc: Company Official  
Entity Name: David Ingram  
Entity Title: Health Safety & Environmental Manager  
Affiliation Address: Not reported  
Affiliation City: Not reported  
Affiliation State: Not reported  
Affiliation Country: Not reported  
Affiliation Zip: 90504  
Affiliation Phone: Not reported

Affiliation Type Desc: Facility Contact  
Entity Name: Diane Lynch

Map ID  
Direction  
Distance  
Elevation

MAP FINDINGS

Site

Database(s)

EDR ID Number  
EPA ID Number

**TORRANCE REFINING COMPANY LLC (Continued)**

**1000253665**

Entity Title: Not reported  
Affiliation Address: 3700 W 190TH ST  
Affiliation City: TORRANCE  
Affiliation State: CA  
Affiliation Country: Not reported  
Affiliation Zip: 905042929  
Affiliation Phone: 3102124743

Affiliation Type Desc: Facility Mailing Address  
Entity Name: Mailing Address  
Entity Title: Not reported  
Affiliation Address: 3700 W 190th St  
Affiliation City: Torrance  
Affiliation State: CA  
Affiliation Country: Not reported  
Affiliation Zip: 90504  
Affiliation Phone: Not reported

Affiliation Type Desc: Operator  
Entity Name: Torrance Refining Company LLC  
Entity Title: Not reported  
Affiliation Address: Not reported  
Affiliation City: Not reported  
Affiliation State: Not reported  
Affiliation Country: Not reported  
Affiliation Zip: Not reported  
Affiliation Phone: (310) 212-2800

Affiliation Type Desc: Owner and Operator  
Entity Name: Torrance Refining Company LLC  
Entity Title: Not reported  
Affiliation Address: Not reported  
Affiliation City: Not reported  
Affiliation State: Not reported  
Affiliation Country: Not reported  
Affiliation Zip: Not reported  
Affiliation Phone: Not reported

Affiliation Type Desc: Public Contact  
Entity Name: BARBARA GRAHAM  
Entity Title: Not reported  
Affiliation Address: Not reported  
Affiliation City: Not reported  
Affiliation State: Not reported  
Affiliation Country: Not reported  
Affiliation Zip: 90504  
Affiliation Phone: 3102124618

Name: TORRANCE REFINING COMPANY LLC  
Address: 3700 W 190TH ST  
City,State,Zip: TORRANCE, CA 90504  
Site ID: 29233  
CERS ID: 10118524  
CERS Description: Chemical Storage Facilities

Violations:  
Site ID: 29233

Map ID  
Direction  
Distance  
Elevation

MAP FINDINGS

Site

Database(s)

EDR ID Number  
EPA ID Number

**TORRANCE REFINING COMPANY LLC (Continued)**

**1000253665**

Site Name: TORRANCE REFINING COMPANY LLC  
Violation Date: 05-14-2007  
Citation: California Water Code  
Violation Description: Not reported  
Violation Notes: June 2001 Effluent Violation - Discharge Point 001B (06/14/01): Benzene inst. max (1.4 / 1.0 ug/L).  
Violation Division: Water Boards  
Violation Program: NPDESWW  
Violation Source: CIWQS

Site ID: 29233  
Site Name: TORRANCE REFINING COMPANY LLC  
Violation Date: 08-17-2004  
Citation: California Water Code  
Violation Description: Not reported  
Violation Notes: October 2002 Effluent Violation - Discharge Point 001A (10/24/02): Zinc Daily Max (143 / 136 ug/L).  
Violation Division: Water Boards  
Violation Program: NPDESWW  
Violation Source: CIWQS

Site ID: 29233  
Site Name: TORRANCE REFINING COMPANY LLC  
Violation Date: 11-18-2011  
Citation: 03001 - Search Title 8 regulations for 3999 D at <https://www.dir.ca.gov/title8/index/T8index.asp>  
Violation Description: Cal/OSHA Violation  
Violation Notes: Not reported  
Violation Division: Cal/OSHA  
Violation Program: OSHA  
Violation Source: CERS

Site ID: 29233  
Site Name: TORRANCE REFINING COMPANY LLC  
Violation Date: 05-31-2019  
Citation: 02001 - Search Title 8 regulations for 3380(F)(1)(A) at <https://www.dir.ca.gov/title8/index/T8index.asp>  
Violation Description: Cal/OSHA Violation  
Violation Notes: Not reported  
Violation Division: Cal/OSHA  
Violation Program: OSHA  
Violation Source: CERS

Site ID: 29233  
Site Name: TORRANCE REFINING COMPANY LLC  
Violation Date: 09-14-2016  
Citation: 22 CCR 12 66262.34(f) - California Code of Regulations, Title 22, Chapter 12, Section(s) 66262.34(f)  
Violation Description: Failure to properly label hazardous waste accumulation containers with the following requirements: "Hazardous Waste", name and address of the generator, physical and chemical characteristics of the Hazardous Waste, and starting accumulation date.  
Violation Notes: Returned to compliance on 09/14/2016. OBSERVATION: A 1-gallon container of spent solvents did not have a hazardous waste label. All hazardous waste containers shall be marked with the following information: 1) the words G Hazardous WasteG ; 2) name and address of generator; 3) hazardous properties; 4) physical state; 5) composition

Map ID  
Direction  
Distance  
Elevation

MAP FINDINGS

Site

Database(s)

EDR ID Number  
EPA ID Number

**TORRANCE REFINING COMPANY LLC (Continued)**

**1000253665**

(contents); and 6) accumulation start date. CORRECTIVE ACTION: None.

The hazardous waste container was marked with all the required

information at the time of inspection.

Violation Division: Los Angeles County Fire Department  
Violation Program: HWLQG  
Violation Source: CERS

Site ID: 29233  
Site Name: TORRANCE REFINING COMPANY LLC  
Violation Date: 05-14-2007  
Citation: California Water Code  
Violation Description: Not reported  
Violation Notes: Deficient August 2001 DMR Discharge Point 001A: Settleable solids,

specific conductance not reported weekly for 8/4/01.

Violation Division: Water Boards  
Violation Program: NPDESWW  
Violation Source: CIWQS

Site ID: 29233  
Site Name: TORRANCE REFINING COMPANY LLC  
Violation Date: 06-19-2009  
Citation: HSC 6.67 Multiple Sections - California Health and Safety Code,  
Chapter 6.67, Section(s) Multiple Sections  
Violation Description: RCRA Large Quantity Generator Program - Administration/Documentation -  
General

Violation Notes: Not reported  
Violation Division: Los Angeles County Fire Department (La Habra)  
Violation Program: HWLQG  
Violation Source: CERS

Site ID: 29233  
Site Name: TORRANCE REFINING COMPANY LLC  
Violation Date: 06-24-2019  
Citation: 02001 - Search Title 8 regulations for 51890001 F06 at  
<https://www.dir.ca.gov/title8/index/T8index.asp>  
Violation Description: Cal/OSHA Violation  
Violation Notes: Not reported  
Violation Division: Cal/OSHA  
Violation Program: OSHA  
Violation Source: CERS

Site ID: 29233  
Site Name: TORRANCE REFINING COMPANY LLC  
Violation Date: 06-02-2005  
Citation: California Water Code  
Violation Description: Not reported  
Violation Notes: February 2005 Effluent Violation - Discharge Point 001B (2/19/05):  
Xylenes Daily Max (27 / 10 ug/L).

Violation Division: Water Boards  
Violation Program: NPDESWW  
Violation Source: CIWQS

Site ID: 29233  
Site Name: TORRANCE REFINING COMPANY LLC  
Violation Date: 09-14-2016  
Citation: 22 CCR 15 66265.52 - California Code of Regulations, Title 22, Chapter  
15, Section(s) 66265.52

Map ID  
Direction  
Distance  
Elevation

MAP FINDINGS

Site

Database(s)

EDR ID Number  
EPA ID Number

**TORRANCE REFINING COMPANY LLC (Continued)**

**1000253665**

Violation Description: Failure to include one or more elements in the Contingency Plan including but not limited to the following: description of actions personnel will take in response to a release or emergency, arrangements with local authorities, list of emergency coordinators including name, addresses & phone numbers, list of emergency equipment and their physical description, location and capabilities,- evacuation plan, and OES phone number. (If the owner or operator has already prepared a Spill Prevention, Control, and Countermeasures (SPCC) Plan or some other emergency or contingency plan, the owner or operator need only amend that plan to incorporate hazardous waste management provisions.)

Violation Notes: Returned to compliance on 09/14/2016. OBSERVATION: The facility's contingency plan submitted to the California Environmental Reporting System (CERS) for CERS ID #10118524 on 3/2/2016 is incomplete and does not indicate a brief outline of the capabilities of emergency equipment. The contingency plan must include: 1) Description of actions facility personnel will take in response to fires, explosions, or any sudden or non-sudden release of hazardous waste to air, soil or surface water at the facility; 2) Description of arrangements made with local police departments, fire departments, hospitals, contractors and State and local emergency response teams to coordinate emergency services; 3) List name, address, and phone numbers (office/home/cell) of all persons qualified to act as emergency coordinator. Where more than one person is listed, one shall be named as the primary emergency coordinator and all others in order in which they will assume responsibilities; 4) List all emergency equipment, which includes [Truncated]

Violation Division: Los Angeles County Fire Department  
Violation Program: HWLQG  
Violation Source: CERS

Site ID: 29233  
Site Name: TORRANCE REFINING COMPANY LLC  
Violation Date: 06-02-2005  
Citation: California Water Code  
Violation Description: Not reported  
Violation Notes: February 2005 effluent violation Discharge Point 001B (2/19/05): Acute Toxicity (0% survival / 70% survival minimum).

Violation Division: Water Boards  
Violation Program: NPDESWW  
Violation Source: CIWQS

Site ID: 29233  
Site Name: TORRANCE REFINING COMPANY LLC  
Violation Date: 03-22-2005  
Citation: California Water Code  
Violation Description: Not reported  
Violation Notes: January 2005 Effluent Violation - Discharge Point 001B (1/5/05): Xylenes Daily Max (34 / 10 ug/L).

Violation Division: Water Boards  
Violation Program: NPDESWW  
Violation Source: CIWQS

Site ID: 29233  
Site Name: TORRANCE REFINING COMPANY LLC  
Violation Date: 08-17-2004  
Citation: California Water Code

Map ID  
Direction  
Distance  
Elevation

MAP FINDINGS

Site

Database(s)

EDR ID Number  
EPA ID Number

**TORRANCE REFINING COMPANY LLC (Continued)**

**1000253665**

Violation Description: Not reported  
Violation Notes: December 2001 Effluent Violation - Discharge Point 001A (12/12/01): Benzene Daily Max (1.3 / 1.0 ug/L).

Violation Division: Water Boards  
Violation Program: NPDESWW  
Violation Source: CIWQS

Site ID: 29233  
Site Name: TORRANCE REFINING COMPANY LLC  
Violation Date: 05-14-2007  
Citation: California Water Code  
Violation Description: Not reported  
Violation Notes: Deficient April 2001 DMR Discharge Point 001A: Residual chlorine, BTXE, turbidity, TSS, settleable solids, pH, temperature, total hardness, dissolved oxygen, specific conductance not reported weekly for 4/7/01.

Violation Division: Water Boards  
Violation Program: NPDESWW  
Violation Source: CIWQS

Site ID: 29233  
Site Name: TORRANCE REFINING COMPANY LLC  
Violation Date: 07-22-2009  
Citation: 22 CCR 15 66265.31 - California Code of Regulations, Title 22, Chapter 15, Section(s) 66265.31  
Violation Description: Failure to maintain and operate the facility to minimize the possibility of a fire, explosion, or any unplanned sudden or non-sudden release of hazardous waste or hazardous waste constituents to the air, soil, or surface water which could threaten human health or the environment.  
Violation Notes: Returned to compliance on 08/05/2009. Observed red selenium accumulating in the secondary containment floors and sump.  
Violation Division: Los Angeles County Fire Department  
Violation Program: HWLQG  
Violation Source: CERS

Site ID: 29233  
Site Name: TORRANCE REFINING COMPANY LLC  
Violation Date: 06-21-2007  
Citation: California Water Code  
Violation Description: Not reported  
Violation Notes: February 2003 Effluent Violation - Discharge Point 001B (2/12/03): Xylene Daily Max (56 / 10 ug/L).

Violation Division: Water Boards  
Violation Program: NPDESWW  
Violation Source: CIWQS

Site ID: 29233  
Site Name: TORRANCE REFINING COMPANY LLC  
Violation Date: 03-30-2018  
Citation: HSC 6.67 25270.4.5(a) - California Health and Safety Code, Chapter 6.67, Section(s) 25270.4.5(a)  
Violation Description: Failure to address in the SPCC Plan the type of oil and storage capacity for each fixed container, and either the type of oil and storage capacity for each mobile or portable container, or an estimate of the potential number of mobile or portable containers, the types of oil, and anticipated storage capacities.

Map ID  
Direction  
Distance  
Elevation

MAP FINDINGS

Site

Database(s)

EDR ID Number  
EPA ID Number

**TORRANCE REFINING COMPANY LLC (Continued)**

**1000253665**

Violation Notes: Returned to compliance on 04/27/2018. OBSERVATION: Failure to address in the SPCC Plan the type of oil/fuel and storage capacity for each fixed, portable and/or mobile container including but not limited to tanks at the transportation yard (clear diesel & red dye diesel).  
CORRECTIVE ACTION: Amend the SPCC Plan to properly address the type and storage capacity of all fixed, portable and/or mobile containers, including an estimate of the number of portable or mobile containers.

Violation Division: Los Angeles County Fire Department  
Violation Program: APSA  
Violation Source: CERS

Site ID: 29233  
Site Name: TORRANCE REFINING COMPANY LLC  
Violation Date: 05-14-2007  
Citation: California Water Code  
Violation Description: Not reported  
Violation Notes: December 2000 effluent violation Discharge Point 001A (12/31/00): Chronic toxicity daily max (2 / 1.0 TUc).

Violation Division: Water Boards  
Violation Program: NPDESWW  
Violation Source: CIWQS

Site ID: 29233  
Site Name: TORRANCE REFINING COMPANY LLC  
Violation Date: 05-03-1999  
Citation: California Water Code  
Violation Description: Not reported  
Violation Notes: March 1999 effluent violation: Benzene.

Violation Division: Water Boards  
Violation Program: NPDESWW  
Violation Source: CIWQS

Site ID: 29233  
Site Name: TORRANCE REFINING COMPANY LLC  
Violation Date: 03-30-2018  
Citation: HSC 6.67 25270.4.5(a) - California Health and Safety Code, Chapter 6.67, Section(s) 25270.4.5(a)

Violation Description: Failure to provide the following training to all oil-handling personnel: 1. Operation and maintenance of equipment to prevent discharges. 2. Discharge procedure protocols. 3. Applicable pollution control laws, rules, and regulations. 4. General facility operations. 5. Contents of the SPCC Plan.

Violation Notes: Returned to compliance on 04/27/2018. OBSERVATION: Failure to provide training to all oil-handling personnel regarding one or more of the following: 1. The operation and maintenance of equipment to prevent discharges. 2. Discharge procedure protocols. 3. Applicable pollution control laws, rules, and regulations. 4. General facility operations. 5. The contents of the SPCC Plan. CORRECTIVE ACTION: Provide training in: 1. The operation and maintenance of equipment to prevent discharges. 2. Discharge procedure protocols. 3. Applicable pollution control laws, rules, and regulations. 4. General facility operations. AND 5. The contents of the SPCC Plan.

Violation Division: Los Angeles County Fire Department  
Violation Program: APSA  
Violation Source: CERS

Site ID: 29233



Map ID  
Direction  
Distance  
Elevation

MAP FINDINGS

Site

Database(s)

EDR ID Number  
EPA ID Number

**TORRANCE REFINING COMPANY LLC (Continued)**

**1000253665**

Site Name: TORRANCE REFINING COMPANY LLC  
Violation Date: 08-28-2019  
Citation: 22 CCR 15 66265.31 - California Code of Regulations, Title 22, Chapter 15, Section(s) 66265.31  
Violation Description: Failure to maintain and operate the facility to minimize the possibility of a fire, explosion, or any unplanned sudden or non-sudden release of hazardous waste or hazardous waste constituents to air, soil, or surface water which could threaten human health or the environment.  
Violation Notes: Returned to compliance on 10/01/2019. OBSERVATION: Waste sandblasting media was observed accumulated on the floor surrounding the two sandblasting units adjacent to the mechanic shop and electric shop. CORRECTIVE ACTION: Submit photos/documentation to the CUPA demonstrating the spill has been properly removed and managed.  
Violation Division: Los Angeles County Fire Department  
Violation Program: HWLQG  
Violation Source: CERS

Site ID: 29233  
Site Name: TORRANCE REFINING COMPANY LLC  
Violation Date: 03-22-2005  
Citation: California Water Code  
Violation Description: Not reported  
Violation Notes: December 2004 Effluent Violation - Discharge Point 001B (12/29/04): Xylenes Daily Max (27 / 10 ug/L).  
Violation Division: Water Boards  
Violation Program: NPDESWW  
Violation Source: CIWQS

Site ID: 29233  
Site Name: TORRANCE REFINING COMPANY LLC  
Violation Date: 03-30-2018  
Citation: HSC 6.67 25270.4.5(a) - California Health and Safety Code, Chapter 6.67, Section(s) 25270.4.5(a)  
Violation Description: Failure to ensure that tanks are inspected and tested by an appropriately qualified person in accordance with industry standards.  
Violation Notes: Returned to compliance on 05/29/2018. OBSERVATION: Failure to ensure that tanks are inspected and tested by an appropriately qualified person in accordance with industry standards. Observed smaller tanks such as the clear diesel tank at the transportation yard area not being inspected accordance with industry standards. CORRECTIVE ACTION: Ensure that tanks are inspected and tested by an appropriately qualified person in accordance with industry standards.  
Violation Division: Los Angeles County Fire Department  
Violation Program: APSA  
Violation Source: CERS

Site ID: 29233  
Site Name: TORRANCE REFINING COMPANY LLC  
Violation Date: 03-22-2005  
Citation: California Water Code  
Violation Description: Not reported  
Violation Notes: December 2004 Effluent Violation - Discharge Point 001B (12/29/04): Zinc Daily Max (619 / 495 ug/L).  
Violation Division: Water Boards  
Violation Program: NPDESWW  
Violation Source: CIWQS

Map ID  
Direction  
Distance  
Elevation

MAP FINDINGS

Site

Database(s)

EDR ID Number  
EPA ID Number

**TORRANCE REFINING COMPANY LLC (Continued)**

**1000253665**

Site ID: 29233  
Site Name: TORRANCE REFINING COMPANY LLC  
Violation Date: 03-22-2005  
Citation: California Water Code  
Violation Description: Not reported  
Violation Notes: January 2005 effluent violation Discharge Point 001B (1/5/05): Acute Toxicity (0% survival / 70% survival minimum).  
Violation Division: Water Boards  
Violation Program: NPDESWW  
Violation Source: CIWQS

Site ID: 29233  
Site Name: TORRANCE REFINING COMPANY LLC  
Violation Date: 03-30-2018  
Citation: HSC 6.67 25270.4.5(a) - California Health and Safety Code, Chapter 6.67, Section(s) 25270.4.5(a)  
Violation Description: Failure to use containers with material and construction compatible with material stored and conditions of storage such as pressure and temperature.  
Violation Notes: Returned to compliance on 04/27/2018. OBSERVATION: Failure to use containers with material and construction compatible with material stored and conditions of storage such as pressure and temperature. Observed transportation tank being used as a stationary tank for storing red diesel. The tank is not being used for the intended purpose. CORRECTIVE ACTION: Immediately remove all fuel stored in non-compatible containers. Store the fuel in containers with material and construction compatible with the material stored and conditions of storage such as pressure and temperature.  
Violation Division: Los Angeles County Fire Department  
Violation Program: APSA  
Violation Source: CERS

Site ID: 29233  
Site Name: TORRANCE REFINING COMPANY LLC  
Violation Date: 03-22-2005  
Citation: California Water Code  
Violation Description: Not reported  
Violation Notes: December 2004 effluent violation (12/29/04): Coliform daily max (5000 / 200 MPN).  
Violation Division: Water Boards  
Violation Program: NPDESWW  
Violation Source: CIWQS

Site ID: 29233  
Site Name: TORRANCE REFINING COMPANY LLC  
Violation Date: 02-15-2012  
Citation: 03001 - Search Title 8 regulations for 3999 D at <https://www.dir.ca.gov/title8/index/T8index.asp>  
Violation Description: Cal/OSHA Violation  
Violation Notes: Not reported  
Violation Division: Cal/OSHA  
Violation Program: OSHA  
Violation Source: CERS

Evaluation:  
Eval General Type: Compliance Evaluation Inspection  
Eval Date: 01-19-2011

Map ID  
Direction  
Distance  
Elevation

MAP FINDINGS

Site

Database(s)

EDR ID Number  
EPA ID Number

**TORRANCE REFINING COMPANY LLC (Continued)**

**1000253665**

Violations Found:	No
Eval Type:	Routine done by local agency
Eval Notes:	Unit 8 Unsat Gas Plant
Eval Division:	Torrance Fire Department
Eval Program:	CalARP
Eval Source:	CERS
Eval General Type:	Compliance Evaluation Inspection
Eval Date:	01-20-2014
Violations Found:	No
Eval Type:	Routine done by local agency
Eval Notes:	Alky Hazop
Eval Division:	Torrance Fire Department
Eval Program:	CalARP
Eval Source:	CERS
Eval General Type:	Other/Unknown
Eval Date:	02-15-2017
Violations Found:	No
Eval Type:	Other, not routine, done by local agency
Eval Notes:	Not reported
Eval Division:	Los Angeles County Fire Department
Eval Program:	CA
Eval Source:	CERS
Eval General Type:	Compliance Evaluation Inspection
Eval Date:	03-30-2018
Violations Found:	Yes
Eval Type:	Routine done by local agency
Eval Notes:	Penny Wirsing, Environmental Section Supervisor Diane Lynch, Environmental Scientist Raquel Villa Gomez, Tank Work Coordinator
Eval Division:	Los Angeles County Fire Department
Eval Program:	APSA
Eval Source:	CERS
Eval General Type:	Compliance Sampling Inspection
Eval Date:	04-14-2011
Violations Found:	No
Eval Type:	RWQCB Type A compliance inspection
Eval Notes:	Not reported
Eval Division:	Water Boards
Eval Program:	NPDINDLRG
Eval Source:	CIWQS
Eval General Type:	Other/Unknown
Eval Date:	04-21-2015
Violations Found:	No
Eval Type:	Other, not routine, done by local agency
Eval Notes:	Not reported
Eval Division:	Los Angeles County Fire Department
Eval Program:	HWLQG
Eval Source:	CERS
Eval General Type:	Compliance Evaluation Inspection
Eval Date:	04-23-2003
Violations Found:	No
Eval Type:	DTSC Compliance Evaluation Inspection

Map ID  
Direction  
Distance  
Elevation

MAP FINDINGS

Site

Database(s)

EDR ID Number  
EPA ID Number

**TORRANCE REFINING COMPANY LLC (Continued)**

**1000253665**

Eval Notes: Compliance Evaluation Inspection - Treatment, Storage and Disposal  
Eval Division: Department of Toxic Substances Control  
Eval Program: DTSC\_ENF  
Eval Source: ENVSTORHAZ

Eval General Type: Compliance Evaluation Inspection  
Eval Date: 04-24-2002  
Violations Found: No  
Eval Type: DTSC Compliance Evaluation Inspection  
Eval Notes: Compliance Evaluation Inspection - Treatment, Storage and Disposal  
Eval Division: Department of Toxic Substances Control  
Eval Program: DTSC\_ENF  
Eval Source: ENVSTORHAZ

Eval General Type: Other/Unknown  
Eval Date: 04-30-2018  
Violations Found: No  
Eval Type: Other, not routine, done by local agency  
Eval Notes: Not reported  
Eval Division: Los Angeles County Fire Department  
Eval Program: APSA  
Eval Source: CERS

Eval General Type: Compliance Evaluation Inspection  
Eval Date: 05-08-2013  
Violations Found: No  
Eval Type: Routine done by local agency  
Eval Notes: Inspected by S. Uyehara, HMS II Consent D Lynch  
Eval Division: Los Angeles County Fire Department  
Eval Program: HWLQG  
Eval Source: CERS

Eval General Type: Compliance Evaluation Inspection  
Eval Date: 06-01-2009  
Violations Found: No  
Eval Type: Routine done by local agency  
Eval Notes: Inspector Name: LA County Fire CUPA  
Eval Division: Los Angeles County Fire Department (La Habra)  
Eval Program: HWLQG  
Eval Source: CERS

Eval General Type: Compliance Evaluation Inspection  
Eval Date: 06-12-2009  
Violations Found: No  
Eval Type: Routine done by local agency  
Eval Notes: Inspector Name: LA County Fire  
Eval Division: Los Angeles County Fire Department (La Habra)  
Eval Program: HWLQG  
Eval Source: CERS

Eval General Type: Compliance Sampling Inspection  
Eval Date: 06-29-1999  
Violations Found: No  
Eval Type: RWQCB Type A compliance inspection  
Eval Notes: Not reported  
Eval Division: Water Boards  
Eval Program: NPDINDLRG

Map ID  
Direction  
Distance  
Elevation

MAP FINDINGS

Site

Database(s)

EDR ID Number  
EPA ID Number

**TORRANCE REFINING COMPANY LLC (Continued)**

**1000253665**

Eval Source: CIWQS

Eval General Type: Information Request  
Eval Date: 07-20-2010  
Violations Found: Yes  
Eval Type: DTSC Financial Records Review  
Eval Notes: Financial Records Review - Generator Return To Compliance: 2010-10-01  
00:00:00  
Eval Division: Department of Toxic Substances Control  
Eval Program: DTSC\_ENF  
Eval Source: ENVSTORHAZ

Eval General Type: Other/Unknown  
Eval Date: 07-22-2009  
Violations Found: Yes  
Eval Type: Other, not routine, done by local agency  
Eval Notes: Inspector Name: LA County Fire Dept. CUPA  
Eval Division: Los Angeles County Fire Department  
Eval Program: HWLQG  
Eval Source: CERS

Eval General Type: Occupational Safety and Health Administration Inspection  
Eval Date: 09-16-2011  
Violations Found: Yes  
Eval Type: Cal/OSHA Inspection  
Eval Notes: Not reported  
Eval Division: Cal/OSHA  
Eval Program: OSHA  
Eval Source: CERS

Eval General Type: Compliance Evaluation Inspection  
Eval Date: 10-20-2017  
Violations Found: No  
Eval Type: Routine done by local agency  
Eval Notes: CalARP with LACO  
Eval Division: Torrance Fire Department  
Eval Program: CalARP  
Eval Source: CERS

Eval General Type: Compliance Evaluation Inspection  
Eval Date: 11-03-2010  
Violations Found: No  
Eval Type: Routine done by local agency  
Eval Notes: CHD inspection; tank farm  
Eval Division: Torrance Fire Department  
Eval Program: CalARP  
Eval Source: CERS

Eval General Type: Compliance Evaluation Inspection  
Eval Date: 11-07-2014  
Violations Found: No  
Eval Type: Routine done by local agency  
Eval Notes: 2014 CERS submittal complete.  
Eval Division: Torrance Fire Department  
Eval Program: HMRRP  
Eval Source: CERS

Map ID  
Direction  
Distance  
Elevation

MAP FINDINGS

Site

Database(s)

EDR ID Number  
EPA ID Number

**TORRANCE REFINING COMPANY LLC (Continued)**

**1000253665**

Eval General Type: Compliance Sampling Inspection  
Eval Date: 11-17-2015  
Violations Found: No  
Eval Type: RWQCB Type A compliance inspection  
Eval Notes: Not reported  
Eval Division: Water Boards  
Eval Program: NPDINDLRG  
Eval Source: CIWQS

Eval General Type: Compliance Sampling Inspection  
Eval Date: 01-16-2003  
Violations Found: No  
Eval Type: RWQCB Type A compliance inspection  
Eval Notes: Not reported  
Eval Division: Water Boards  
Eval Program: NPDINDLRG  
Eval Source: CIWQS

Eval General Type: Compliance Evaluation Inspection  
Eval Date: 01-26-2005  
Violations Found: No  
Eval Type: DTSC Compliance Evaluation Inspection  
Eval Notes: Compliance Evaluation Inspection - Treatment, Storage and Disposal  
Eval Division: Department of Toxic Substances Control  
Eval Program: DTSC\_ENF  
Eval Source: ENVSTORHAZ

Eval General Type: Occupational Safety and Health Administration Inspection  
Eval Date: 02-01-2019  
Violations Found: Yes  
Eval Type: Cal/OSHA Inspection  
Eval Notes: Not reported  
Eval Division: Cal/OSHA  
Eval Program: OSHA  
Eval Source: CERS

Eval General Type: Other/Unknown  
Eval Date: 02-24-2017  
Violations Found: No  
Eval Type: Other, not routine, done by local agency  
Eval Notes: Not reported  
Eval Division: Los Angeles County Fire Department  
Eval Program: CA  
Eval Source: CERS

Eval General Type: Compliance Evaluation Inspection  
Eval Date: 02-20-2008  
Violations Found: No  
Eval Type: DTSC Compliance Evaluation Inspection  
Eval Notes: Compliance Evaluation Inspection - Generator  
Eval Division: Department of Toxic Substances Control  
Eval Program: DTSC\_ENF  
Eval Source: ENVSTORHAZ

Eval General Type: Compliance Sampling Inspection  
Eval Date: 02-21-2007  
Violations Found: No

Map ID  
Direction  
Distance  
Elevation

MAP FINDINGS

Site

Database(s)

EDR ID Number  
EPA ID Number

**TORRANCE REFINING COMPANY LLC (Continued)**

**1000253665**

Eval Type: RWQCB Type A compliance inspection  
Eval Notes: Not reported  
Eval Division: Water Boards  
Eval Program: NPDINDLRG  
Eval Source: CIWQS

Eval General Type: Compliance Sampling Inspection  
Eval Date: 02-26-2010  
Violations Found: No  
Eval Type: RWQCB Type A compliance inspection  
Eval Notes: Not reported  
Eval Division: Water Boards  
Eval Program: NPDINDLRG  
Eval Source: CIWQS

Eval General Type: Other/Unknown  
Eval Date: 03-07-2017  
Violations Found: No  
Eval Type: Other, not routine, done by local agency  
Eval Notes: Not reported  
Eval Division: Los Angeles County Fire Department  
Eval Program: CA  
Eval Source: CERS

Eval General Type: Other/Unknown  
Eval Date: 03-29-2018  
Violations Found: No  
Eval Type: Other, not routine, done by local agency  
Eval Notes: Joint inspection and training with US EPA  
Eval Division: Los Angeles County Fire Department  
Eval Program: APSA  
Eval Source: CERS

Eval General Type: Compliance Evaluation Inspection  
Eval Date: 04-18-2000  
Violations Found: Yes  
Eval Type: DTSC Compliance Evaluation Inspection  
Eval Notes: Compliance Evaluation Inspection - Treatment, Storage and Disposal  
Return To Compliance: 2000-04-18 00:00:00  
Eval Division: Department of Toxic Substances Control  
Eval Program: DTSC\_ENF  
Eval Source: ENVSTORHAZ

Eval General Type: Initial Site Inspection  
Eval Date: 04-24-2013  
Violations Found: No  
Eval Type: Prerequisite inspection  
Eval Notes: Not reported  
Eval Division: Water Boards  
Eval Program: NPDINDLRG  
Eval Source: CIWQS

Eval General Type: Compliance Sampling Inspection  
Eval Date: 05-21-2003  
Violations Found: No  
Eval Type: RWQCB Type A compliance inspection  
Eval Notes: Not reported

Map ID  
Direction  
Distance  
Elevation

MAP FINDINGS

Site

Database(s)

EDR ID Number  
EPA ID Number

**TORRANCE REFINING COMPANY LLC (Continued)**

**1000253665**

Eval Division: Water Boards  
Eval Program: NPDINDLRG  
Eval Source: CIWQS

Eval General Type: Compliance Sampling Inspection  
Eval Date: 06-11-2008  
Violations Found: No  
Eval Type: RWQCB Type A compliance inspection  
Eval Notes: Not reported  
Eval Division: Water Boards  
Eval Program: NPDINDLRG  
Eval Source: CIWQS

Eval General Type: Compliance Evaluation Inspection  
Eval Date: 06-15-2011  
Violations Found: No  
Eval Type: DTSC Compliance Evaluation Inspection  
Eval Notes: Compliance Evaluation Inspection - Generator  
Eval Division: Department of Toxic Substances Control  
Eval Program: DTSC\_ENF  
Eval Source: ENVSTORHAZ

Eval General Type: Compliance Evaluation Inspection  
Eval Date: 06-19-2009  
Violations Found: Yes  
Eval Type: Routine done by local agency  
Eval Notes: Inspector Name: LA County Fire Department CUPA  
Eval Division: Los Angeles County Fire Department (La Habra)  
Eval Program: HWLQG  
Eval Source: CERS

Eval General Type: Compliance Evaluation Inspection  
Eval Date: 07-14-2014  
Violations Found: No  
Eval Type: Routine done by local agency  
Eval Notes: Crude Unit HAZOP  
Eval Division: Torrance Fire Department  
Eval Program: CalARP  
Eval Source: CERS

Eval General Type: Self Reported  
Eval Date: 08-06-2003  
Violations Found: Yes  
Eval Type: Facility Self Disclosure to DTSC  
Eval Notes: Facility Self Disclosure - Treatment, Storage and Disposal Return To  
Compliance: 2007-02-15 00:00:00  
Eval Division: Department of Toxic Substances Control  
Eval Program: DTSC\_ENF  
Eval Source: ENVSTORHAZ

Eval General Type: Compliance Evaluation Inspection  
Eval Date: 08-28-2019  
Violations Found: No  
Eval Type: Routine done by local agency  
Eval Notes: Diane Lynch, Environmental Advisor  
Eval Division: Los Angeles County Fire Department  
Eval Program: CA



Map ID  
Direction  
Distance  
Elevation

MAP FINDINGS

Site

Database(s)

EDR ID Number  
EPA ID Number

**TORRANCE REFINING COMPANY LLC (Continued)**

**1000253665**

Eval Source: CERS

Eval General Type: Compliance Evaluation Inspection  
Eval Date: 09-14-2016  
Violations Found: No  
Eval Type: Routine done by local agency  
Eval Notes: Amy Kim, Environmental Advisor No violations observed at the time of inspection. The inspection was conducted on 9/13/2016 and 9/14/2016.

Eval Division: Los Angeles County Fire Department  
Eval Program: CA  
Eval Source: CERS

Eval General Type: Compliance Evaluation Inspection  
Eval Date: 11-25-2013  
Violations Found: No  
Eval Type: Routine done by local agency  
Eval Notes: 2013 CERS submittal complete.  
Eval Division: Torrance Fire Department  
Eval Program: HMRRP  
Eval Source: CERS

Eval General Type: Other/Unknown  
Eval Date: 02-28-2017  
Violations Found: No  
Eval Type: Other, not routine, done by local agency  
Eval Notes: Not reported  
Eval Division: Los Angeles County Fire Department  
Eval Program: CA  
Eval Source: CERS

Eval General Type: Other/Unknown  
Eval Date: 03-02-2017  
Violations Found: No  
Eval Type: Other, not routine, done by local agency  
Eval Notes: Not reported  
Eval Division: Los Angeles County Fire Department  
Eval Program: CA  
Eval Source: CERS

Eval General Type: Other/Unknown  
Eval Date: 03-08-2017  
Violations Found: No  
Eval Type: Other, not routine, done by local agency  
Eval Notes: Not reported  
Eval Division: Los Angeles County Fire Department  
Eval Program: CA  
Eval Source: CERS

Eval General Type: Other/Unknown  
Eval Date: 03-09-2017  
Violations Found: No  
Eval Type: Other, not routine, done by local agency  
Eval Notes: Not reported  
Eval Division: Los Angeles County Fire Department  
Eval Program: CA  
Eval Source: CERS

Map ID  
Direction  
Distance  
Elevation

MAP FINDINGS

Site

Database(s)

EDR ID Number  
EPA ID Number

**TORRANCE REFINING COMPANY LLC (Continued)**

**1000253665**

Eval General Type: Compliance Evaluation Inspection  
Eval Date: 03-18-2009  
Violations Found: No  
Eval Type: DTSC Compliance Evaluation Inspection  
Eval Notes: Compliance Evaluation Inspection - Generator  
Eval Division: Department of Toxic Substances Control  
Eval Program: DTSC\_ENF  
Eval Source: ENVSTORHAZ

Eval General Type: Other/Unknown  
Eval Date: 04-17-2015  
Violations Found: No  
Eval Type: Other, not routine, done by local agency  
Eval Notes: Not reported  
Eval Division: Los Angeles County Fire Department  
Eval Program: HWLQG  
Eval Source: CERS

Eval General Type: Other/Unknown  
Eval Date: 03-08-2019  
Violations Found: No  
Eval Type: Other, not routine, done by local agency  
Eval Notes: This is a test  
Eval Division: Torrance Fire Department  
Eval Program: CalARP  
Eval Source: CERS

Eval General Type: Other/Unknown  
Eval Date: 03-10-2017  
Violations Found: No  
Eval Type: Other, not routine, done by local agency  
Eval Notes: Not reported  
Eval Division: Los Angeles County Fire Department  
Eval Program: CA  
Eval Source: CERS

Eval General Type: Compliance Sampling Inspection  
Eval Date: 03-26-2002  
Violations Found: No  
Eval Type: RWQCB Type A compliance inspection  
Eval Notes: Not reported  
Eval Division: Water Boards  
Eval Program: NPDINDLRG  
Eval Source: CIWQS

Eval General Type: Compliance Sampling Inspection  
Eval Date: 05-03-2004  
Violations Found: No  
Eval Type: RWQCB Type A compliance inspection  
Eval Notes: Not reported  
Eval Division: Water Boards  
Eval Program: NPDINDLRG  
Eval Source: CIWQS

Eval General Type: Compliance Evaluation Inspection  
Eval Date: 05-08-2013  
Violations Found: No

Map ID  
Direction  
Distance  
Elevation

MAP FINDINGS

Site

Database(s)

EDR ID Number  
EPA ID Number

**TORRANCE REFINING COMPANY LLC (Continued)**

**1000253665**

Eval Type: Routine done by local agency  
Eval Notes: Inspected by S. Uyehara, HMS II Consent D Lynch  
Eval Division: Los Angeles County Fire Department  
Eval Program: APSA  
Eval Source: CERS

Eval General Type: Compliance Evaluation Inspection  
Eval Date: 04-24-2001  
Violations Found: Yes  
Eval Type: DTSC Compliance Evaluation Inspection  
Eval Notes: Compliance Evaluation Inspection - Treatment, Storage and Disposal  
Return To Compliance: 2001-04-26 00:00:00  
Eval Division: Department of Toxic Substances Control  
Eval Program: DTSC\_ENF  
Eval Source: ENVSTORHAZ

Eval General Type: Other/Unknown  
Eval Date: 05-30-2018  
Violations Found: No  
Eval Type: Other, not routine, done by local agency  
Eval Notes: Not reported  
Eval Division: Los Angeles County Fire Department  
Eval Program: APSA  
Eval Source: CERS

Eval General Type: Compliance Evaluation Inspection  
Eval Date: 06-11-2014  
Violations Found: No  
Eval Type: Routine done by local agency  
Eval Notes: PRTR Hazop  
Eval Division: Torrance Fire Department  
Eval Program: CalARP  
Eval Source: CERS

Eval General Type: Compliance Evaluation Inspection  
Eval Date: 06-19-1995  
Violations Found: Yes  
Eval Type: DTSC Compliance Evaluation Inspection  
Eval Notes: Compliance Evaluation Inspection - Treatment, Storage and Disposal  
Return To Compliance: 1995-12-04 00:00:00  
Eval Division: Department of Toxic Substances Control  
Eval Program: DTSC\_ENF  
Eval Source: ENVSTORHAZ

Eval General Type: Compliance Sampling Inspection  
Eval Date: 06-25-1998  
Violations Found: No  
Eval Type: RWQCB Type A compliance inspection  
Eval Notes: Not reported  
Eval Division: Water Boards  
Eval Program: NPDINDLRG  
Eval Source: CIWQS

Eval General Type: Compliance Evaluation Inspection  
Eval Date: 06-28-1996  
Violations Found: No  
Eval Type: RWQCB Type B compliance inspection

Map ID  
Direction  
Distance  
Elevation

MAP FINDINGS

Site

Database(s)

EDR ID Number  
EPA ID Number

**TORRANCE REFINING COMPANY LLC (Continued)**

**1000253665**

Eval Notes: Not reported  
Eval Division: Water Boards  
Eval Program: NPDINDLRG  
Eval Source: CIWQS

Eval General Type: Compliance Evaluation Inspection  
Eval Date: 08-28-2019  
Violations Found: No  
Eval Type: Routine done by local agency  
Eval Notes: Diane Lynch, Environmental Advisor  
Eval Division: Los Angeles County Fire Department  
Eval Program: CE  
Eval Source: CERS

Eval General Type: Compliance Evaluation Inspection  
Eval Date: 09-04-2019  
Violations Found: No  
Eval Type: Routine done by local agency  
Eval Notes: Consent given by J. Alvarez  
Eval Division: Torrance Fire Department  
Eval Program: HMRRP  
Eval Source: CERS

Eval General Type: Compliance Evaluation Inspection  
Eval Date: 09-14-2016  
Violations Found: Yes  
Eval Type: Routine done by local agency  
Eval Notes: Amy Kim, Environmental Advisor No violations observed at the time of inspection. The inspection was conducted on 9/13/2016 and 9/14/2016.  
Eval Division: Los Angeles County Fire Department  
Eval Program: HWLQG  
Eval Source: CERS

Eval General Type: Compliance Sampling Inspection  
Eval Date: 10-19-2007  
Violations Found: No  
Eval Type: RWQCB Type A compliance inspection  
Eval Notes: Not reported  
Eval Division: Water Boards  
Eval Program: NPDINDLRG  
Eval Source: CIWQS

Eval General Type: Compliance Evaluation Inspection  
Eval Date: 10-20-2017  
Violations Found: No  
Eval Type: Routine done by local agency  
Eval Notes: CalARP with LACO  
Eval Division: Torrance Fire Department  
Eval Program: HMRRP  
Eval Source: CERS

Eval General Type: Compliance Evaluation Inspection  
Eval Date: 11-25-2013  
Violations Found: No  
Eval Type: Routine done by local agency  
Eval Notes: Not reported  
Eval Division: Torrance Fire Department

Map ID  
Direction  
Distance  
Elevation

MAP FINDINGS

Site

Database(s)

EDR ID Number  
EPA ID Number

**TORRANCE REFINING COMPANY LLC (Continued)**

**1000253665**

Eval Program: CalARP  
Eval Source: CERS

Eval General Type: Compliance Sampling Inspection  
Eval Date: 12-22-1999  
Violations Found: No  
Eval Type: RWQCB Type A compliance inspection  
Eval Notes: Not reported  
Eval Division: Water Boards  
Eval Program: NPDINDLRG  
Eval Source: CIWQS

Eval General Type: Information Request  
Eval Date: 05-23-2005  
Violations Found: No  
Eval Type: DTSC Financial Records Review  
Eval Notes: Financial Records Review - Treatment, Storage and Disposal  
Eval Division: Department of Toxic Substances Control  
Eval Program: DTSC\_ENF  
Eval Source: ENVSTORHAZ

Eval General Type: Compliance Evaluation Inspection  
Eval Date: 06-02-1999  
Violations Found: No  
Eval Type: DTSC Compliance Evaluation Inspection  
Eval Notes: Compliance Evaluation Inspection - Treatment, Storage and Disposal  
Eval Division: Department of Toxic Substances Control  
Eval Program: DTSC\_ENF  
Eval Source: ENVSTORHAZ

Eval General Type: Compliance Evaluation Inspection  
Eval Date: 06-08-2009  
Violations Found: No  
Eval Type: Routine done by local agency  
Eval Notes: Inspector Name: LA County Fire CUPA  
Eval Division: Los Angeles County Fire Department (La Habra)  
Eval Program: HWLQG  
Eval Source: CERS

Eval General Type: Compliance Evaluation Inspection  
Eval Date: 06-15-2009  
Violations Found: No  
Eval Type: Routine done by local agency  
Eval Notes: Inspector Name: LA County Fire Department  
Eval Division: Los Angeles County Fire Department (La Habra)  
Eval Program: HWLQG  
Eval Source: CERS

Eval General Type: Compliance Sampling Inspection  
Eval Date: 06-30-1997  
Violations Found: No  
Eval Type: RWQCB Type A compliance inspection  
Eval Notes: Not reported  
Eval Division: Water Boards  
Eval Program: NPDINDLRG  
Eval Source: CIWQS

Map ID  
Direction  
Distance  
Elevation

MAP FINDINGS

Site

Database(s)

EDR ID Number  
EPA ID Number

**TORRANCE REFINING COMPANY LLC (Continued)**

**1000253665**

Eval General Type: Compliance Sampling Inspection  
Eval Date: 07-15-2004  
Violations Found: No  
Eval Type: RWQCB Type A compliance inspection  
Eval Notes: Not reported  
Eval Division: Water Boards  
Eval Program: NPDINDLRG  
Eval Source: CIWQS

Eval General Type: Compliance Evaluation Inspection  
Eval Date: 08-28-2019  
Violations Found: No  
Eval Type: Routine done by local agency  
Eval Notes: Diane Lynch, Environmental Advisor No significant violation was observed at the time of inspection.  
Eval Division: Los Angeles County Fire Department  
Eval Program: APSA  
Eval Source: CERS

Eval General Type: Compliance Evaluation Inspection  
Eval Date: 08-28-2019  
Violations Found: Yes  
Eval Type: Routine done by local agency  
Eval Notes: Diane Lynch, Environmental Advisor  
Eval Division: Los Angeles County Fire Department  
Eval Program: HWLQG  
Eval Source: CERS

Eval General Type: Compliance Sampling Inspection  
Eval Date: 08-29-2001  
Violations Found: No  
Eval Type: RWQCB Type A compliance inspection  
Eval Notes: Not reported  
Eval Division: Water Boards  
Eval Program: NPDINDLRG  
Eval Source: CIWQS

Eval General Type: Compliance Evaluation Inspection  
Eval Date: 09-14-2016  
Violations Found: No  
Eval Type: Routine done by local agency  
Eval Notes: Amy Kim, Environmental Advisor No violations observed at the time of inspection. The inspection was conducted on 9/13/2016 and 9/14/2016.  
Eval Division: Los Angeles County Fire Department  
Eval Program: CE  
Eval Source: CERS

Eval General Type: Compliance Evaluation Inspection  
Eval Date: 10-01-2015  
Violations Found: No  
Eval Type: Routine done by local agency  
Eval Notes: below threshold quantities.  
Eval Division: Torrance Fire Department  
Eval Program: HMRRP  
Eval Source: CERS

Eval General Type: Compliance Evaluation Inspection

Map ID  
Direction  
Distance  
Elevation

MAP FINDINGS

Site

Database(s)

EDR ID Number  
EPA ID Number

**TORRANCE REFINING COMPANY LLC (Continued)**

**1000253665**

Eval Date: 10-26-2017  
Violations Found: No  
Eval Type: RWQCB Type B compliance inspection  
Eval Notes: Not reported  
Eval Division: Water Boards  
Eval Program: NPDINDLRG  
Eval Source: CIWQS

Eval General Type: Compliance Sampling Inspection  
Eval Date: 10-30-2003  
Violations Found: No  
Eval Type: RWQCB Type A compliance inspection  
Eval Notes: Not reported  
Eval Division: Water Boards  
Eval Program: NPDINDLRG  
Eval Source: CIWQS

Eval General Type: Compliance Sampling Inspection  
Eval Date: 11-13-2013  
Violations Found: No  
Eval Type: RWQCB Type A compliance inspection  
Eval Notes: Not reported  
Eval Division: Water Boards  
Eval Program: NPDINDLRG  
Eval Source: CIWQS

Eval General Type: Information Request  
Eval Date: 12-05-2016  
Violations Found: Yes  
Eval Type: DTSC Non-financial Record Review  
Eval Notes: Non-financial Record Review - Generator  
Eval Division: Department of Toxic Substances Control  
Eval Program: DTSC\_ENF  
Eval Source: ENVSTORHAZ

**Enforcement Action:**

Site ID: 29233  
Site Name: TORRANCE REFINING COMPANY LLC  
Site Address: 3700 W 190TH ST  
Site City: TORRANCE  
Site Zip: 90504  
Enf Action Date: 01-26-2007  
Enf Action Type: Federal Consent Order with Enforcement and Settlement  
Enf Action Description: Federal Consent Order with Enforcement and Settlement  
Enf Action Notes: Not reported  
Enf Action Division: Department of Toxic Substances Control  
Enf Action Program: DTSC\_ENF  
Enf Action Source: ENVSTORHAZ

Site ID: 29233  
Site Name: TORRANCE REFINING COMPANY LLC  
Site Address: 3700 W 190TH ST  
Site City: TORRANCE  
Site Zip: 90504  
Enf Action Date: 03-28-1988  
Enf Action Type: Clean-up and Abatement Order  
Enf Action Description: Clean-up and Abatement Order

Map ID  
Direction  
Distance  
Elevation

MAP FINDINGS

Site

Database(s)

EDR ID Number  
EPA ID Number

**TORRANCE REFINING COMPANY LLC (Continued)**

**1000253665**

Enf Action Notes:	Not reported
Enf Action Division:	Water Boards
Enf Action Program:	NPDINDLRG
Enf Action Source:	CIWQS
Site ID:	29233
Site Name:	TORRANCE REFINING COMPANY LLC
Site Address:	3700 W 190TH ST
Site City:	TORRANCE
Site Zip:	90504
Enf Action Date:	06-12-2007
Enf Action Type:	Notice of Violation (Water)
Enf Action Description:	Notice of Violation Letter (Informal)
Enf Action Notes:	Not reported
Enf Action Division:	Water Boards
Enf Action Program:	NPDINDLRG
Enf Action Source:	CIWQS
Site ID:	29233
Site Name:	TORRANCE REFINING COMPANY LLC
Site Address:	3700 W 190TH ST
Site City:	TORRANCE
Site Zip:	90504
Enf Action Date:	06-30-2000
Enf Action Type:	Federal Consent Order with Enforcement and Settlement
Enf Action Description:	Federal Consent Order with Enforcement and Settlement
Enf Action Notes:	Not reported
Enf Action Division:	Department of Toxic Substances Control
Enf Action Program:	DTSC_ENF
Enf Action Source:	ENVSTORHAZ
Site ID:	29233
Site Name:	TORRANCE REFINING COMPANY LLC
Site Address:	3700 W 190TH ST
Site City:	TORRANCE
Site Zip:	90504
Enf Action Date:	07-15-2009
Enf Action Type:	Administrative Enforcement with Penalty
Enf Action Description:	Administrative Enforcement with Civil Liability (Penalty)
Enf Action Notes:	Not reported
Enf Action Division:	Water Boards
Enf Action Program:	NPDINDLRG
Enf Action Source:	CIWQS
Site ID:	29233
Site Name:	TORRANCE REFINING COMPANY LLC
Site Address:	3700 W 190TH ST
Site City:	TORRANCE
Site Zip:	90504
Enf Action Date:	07-22-2009
Enf Action Type:	Notice of Violation (Unified Program)
Enf Action Description:	Notice of Violation Issued by the Inspector at the Time of Inspection
Enf Action Notes:	Fines/Penalties Assessed: \$4,447.00. Inspector John Vincent, consent given by Diane linx.
Enf Action Division:	Los Angeles County Fire Department
Enf Action Program:	HWLQG
Enf Action Source:	CERS



Map ID  
Direction  
Distance  
Elevation

MAP FINDINGS

Site

Database(s)

EDR ID Number  
EPA ID Number

**TORRANCE REFINING COMPANY LLC (Continued)**

**1000253665**

Site ID: 29233  
Site Name: TORRANCE REFINING COMPANY LLC  
Site Address: 3700 W 190TH ST  
Site City: TORRANCE  
Site Zip: 90504  
Enf Action Date: 09-06-1995  
Enf Action Type: Clean-up and Abatement Order  
Enf Action Description: Clean-up and Abatement Order  
Enf Action Notes: Not reported  
Enf Action Division: Water Boards  
Enf Action Program: NPDINDLRG  
Enf Action Source: CIWQS

Site ID: 29233  
Site Name: TORRANCE REFINING COMPANY LLC  
Site Address: 3700 W 190TH ST  
Site City: TORRANCE  
Site Zip: 90504  
Enf Action Date: 12-04-1989  
Enf Action Type: Clean-up and Abatement Order  
Enf Action Description: Clean-up and Abatement Order  
Enf Action Notes: Not reported  
Enf Action Division: Water Boards  
Enf Action Program: NPDINDLRG  
Enf Action Source: CIWQS

Coordinates:

Site ID: 29233  
Facility Name: TORRANCE REFINING COMPANY LLC  
Env Int Type Code: APSA  
Program ID: 10118524  
Coord Name: Not reported  
Ref Point Type Desc: Property Boundary  
Latitude: 33.858143  
Longitude: -118.337060

Site ID: 29233  
Facility Name: TORRANCE REFINING COMPANY LLC  
Env Int Type Code: CIWQS\_NPDE  
Program ID: 267655  
Coord Name: Not reported  
Ref Point Type Desc: Unknown  
Latitude: 33.858115  
Longitude: -118.336806

Affiliation:

Affiliation Type Desc: Onsite Treatment Unit Owner Operator  
Entity Name: C. Brian Ablett  
Entity Title: Torrance Refinery Manager  
Affiliation Address: Not reported  
Affiliation City: Not reported  
Affiliation State: Not reported  
Affiliation Country: Not reported  
Affiliation Zip: Not reported  
Affiliation Phone: Not reported

Map ID  
Direction  
Distance  
Elevation

MAP FINDINGS

Site

Database(s)

EDR ID Number  
EPA ID Number

**TORRANCE REFINING COMPANY LLC (Continued)**

**1000253665**

Affiliation Type Desc: Parent Corporation  
Entity Name: Torrance Refining Company LLC  
Entity Title: Not reported  
Affiliation Address: Not reported  
Affiliation City: Not reported  
Affiliation State: Not reported  
Affiliation Country: Not reported  
Affiliation Zip: Not reported  
Affiliation Phone: Not reported

Affiliation Type Desc: Technical Contact  
Entity Name: TRAVIS DOMINGO  
Entity Title: Not reported  
Affiliation Address: Not reported  
Affiliation City: Not reported  
Affiliation State: Not reported  
Affiliation Country: Not reported  
Affiliation Zip: 90504  
Affiliation Phone: 3102124938

Affiliation Type Desc: CUPA District  
Entity Name: Los Angeles County Fire  
Entity Title: Not reported  
Affiliation Address: 5825 Rickenbacker Road  
Affiliation City: Commerce  
Affiliation State: CA  
Affiliation Country: Not reported  
Affiliation Zip: 90040-3027  
Affiliation Phone: (323) 890-4045

Affiliation Type Desc: Environmental Contact  
Entity Name: Valerie Tse  
Entity Title: Not reported  
Affiliation Address: 3700 W. 190th St.  
Affiliation City: Torrance  
Affiliation State: CA  
Affiliation Country: Not reported  
Affiliation Zip: 90504  
Affiliation Phone: Not reported

Affiliation Type Desc: Facility Owner  
Entity Name: Torrance Refining Company LLC  
Entity Title: Not reported  
Affiliation Address: 3700 W 190TH ST  
Affiliation City: TORRANCE  
Affiliation State: CA  
Affiliation Country: Not reported  
Affiliation Zip: 905042929  
Affiliation Phone: 3102122800

Affiliation Type Desc: Identification Signer  
Entity Name: Joe Alvarez  
Entity Title: EMERGENCY RESPONSE SUPERVISOR  
Affiliation Address: Not reported  
Affiliation City: Not reported  
Affiliation State: Not reported  
Affiliation Country: Not reported

Map ID  
Direction  
Distance  
Elevation

MAP FINDINGS

Site

Database(s)

EDR ID Number  
EPA ID Number

**TORRANCE REFINING COMPANY LLC (Continued)**

**1000253665**

Affiliation Zip: Not reported  
Affiliation Phone: Not reported

Affiliation Type Desc: Onsite Treatment Unit Owner Operator  
Entity Name: Diane Lynch  
Entity Title: Environmental Waste Advisor  
Affiliation Address: Not reported  
Affiliation City: Not reported  
Affiliation State: Not reported  
Affiliation Country: Not reported  
Affiliation Zip: Not reported  
Affiliation Phone: Not reported

Affiliation Type Desc: Onsite Treatment Unit Owner Operator  
Entity Name: E Pablo Borgnino  
Entity Title: Torrance Refinery Manager  
Affiliation Address: Not reported  
Affiliation City: Not reported  
Affiliation State: Not reported  
Affiliation Country: Not reported  
Affiliation Zip: Not reported  
Affiliation Phone: Not reported

Affiliation Type Desc: Onsite Treatment Unit Owner Operator  
Entity Name: Steven Steach  
Entity Title: Torrance Refinery Manager  
Affiliation Address: Not reported  
Affiliation City: Not reported  
Affiliation State: Not reported  
Affiliation Country: Not reported  
Affiliation Zip: Not reported  
Affiliation Phone: Not reported

Affiliation Type Desc: Document Preparer  
Entity Name: Diane Lynch  
Entity Title: Not reported  
Affiliation Address: Not reported  
Affiliation City: Not reported  
Affiliation State: Not reported  
Affiliation Country: Not reported  
Affiliation Zip: Not reported  
Affiliation Phone: Not reported

Affiliation Type Desc: Legal Owner  
Entity Name: Torrance Refining Company LLC  
Entity Title: Not reported  
Affiliation Address: 3700 W 190th St.  
Affiliation City: Torrance  
Affiliation State: CA  
Affiliation Country: United States  
Affiliation Zip: 90504  
Affiliation Phone: (310) 212-2800

Affiliation Type Desc: Owner and Operator  
Entity Name: ExxonMobil Oil Corporation Torrance  
Entity Title: Not reported  
Affiliation Address: Not reported

Map ID  
Direction  
Distance  
Elevation

MAP FINDINGS

Site

Database(s)

EDR ID Number  
EPA ID Number

**TORRANCE REFINING COMPANY LLC (Continued)**

**1000253665**

Affiliation City: Not reported  
Affiliation State: Not reported  
Affiliation Country: Not reported  
Affiliation Zip: Not reported  
Affiliation Phone: Not reported

Affiliation Type Desc: Parent Company  
Entity Name: PBF ENERGY INC  
Entity Title: Not reported  
Affiliation Address: Not reported  
Affiliation City: Not reported  
Affiliation State: Not reported  
Affiliation Country: Not reported  
Affiliation Zip: 90504  
Affiliation Phone: Not reported

Affiliation Type Desc: Property Owner  
Entity Name: Torrance Refining Company LLC  
Entity Title: Not reported  
Affiliation Address: 3700 W. 190th St.  
Affiliation City: Torrance  
Affiliation State: CA  
Affiliation Country: United States  
Affiliation Zip: 90504  
Affiliation Phone: (310) 212-2800

Affiliation Type Desc: Supervisor  
Entity Name: \* Unknown  
Entity Title: Not reported  
Affiliation Address: Not reported  
Affiliation City: Not reported  
Affiliation State: Not reported  
Affiliation Country: Not reported  
Affiliation Zip: Not reported  
Affiliation Phone: Not reported

Affiliation Type Desc: Company Official  
Entity Name: David Ingram  
Entity Title: Health Safety & Environmental Manager  
Affiliation Address: Not reported  
Affiliation City: Not reported  
Affiliation State: Not reported  
Affiliation Country: Not reported  
Affiliation Zip: 90504  
Affiliation Phone: Not reported

Affiliation Type Desc: Facility Contact  
Entity Name: Diane Lynch  
Entity Title: Not reported  
Affiliation Address: 3700 W 190TH ST  
Affiliation City: TORRANCE  
Affiliation State: CA  
Affiliation Country: Not reported  
Affiliation Zip: 905042929  
Affiliation Phone: 3102124743

Affiliation Type Desc: Facility Mailing Address

Map ID  
Direction  
Distance  
Elevation

MAP FINDINGS

Site

Database(s)

EDR ID Number  
EPA ID Number

**TORRANCE REFINING COMPANY LLC (Continued)**

**1000253665**

Entity Name: Mailing Address  
Entity Title: Not reported  
Affiliation Address: 3700 W 190th St  
Affiliation City: Torrance  
Affiliation State: CA  
Affiliation Country: Not reported  
Affiliation Zip: 90504  
Affiliation Phone: Not reported

Affiliation Type Desc: Operator  
Entity Name: Torrance Refining Company LLC  
Entity Title: Not reported  
Affiliation Address: Not reported  
Affiliation City: Not reported  
Affiliation State: Not reported  
Affiliation Country: Not reported  
Affiliation Zip: Not reported  
Affiliation Phone: (310) 212-2800

Affiliation Type Desc: Owner and Operator  
Entity Name: Torrance Refining Company LLC  
Entity Title: Not reported  
Affiliation Address: Not reported  
Affiliation City: Not reported  
Affiliation State: Not reported  
Affiliation Country: Not reported  
Affiliation Zip: Not reported  
Affiliation Phone: Not reported

Affiliation Type Desc: Public Contact  
Entity Name: BARBARA GRAHAM  
Entity Title: Not reported  
Affiliation Address: Not reported  
Affiliation City: Not reported  
Affiliation State: Not reported  
Affiliation Country: Not reported  
Affiliation Zip: 90504  
Affiliation Phone: 3102124618

Name: TORRANCE REFINING COMPANY LLC  
Address: 3700 W 190TH ST  
City,State,Zip: TORRANCE, CA 90504  
Site ID: 29233  
CERS ID: 80001569  
CERS Description: Corrective Action

Violations:  
Site ID: 29233  
Site Name: TORRANCE REFINING COMPANY LLC  
Violation Date: 05-14-2007  
Citation: California Water Code  
Violation Description: Not reported  
Violation Notes: June 2001 Effluent Violation - Discharge Point 001B (06/14/01):  
Benzene inst. max (1.4 / 1.0 ug/L).  
Violation Division: Water Boards  
Violation Program: NPDESWW  
Violation Source: CIWQS

Map ID  
Direction  
Distance  
Elevation

MAP FINDINGS

Site

Database(s)

EDR ID Number  
EPA ID Number

**TORRANCE REFINING COMPANY LLC (Continued)**

**1000253665**

Site ID: 29233  
Site Name: TORRANCE REFINING COMPANY LLC  
Violation Date: 08-17-2004  
Citation: California Water Code  
Violation Description: Not reported  
Violation Notes: October 2002 Effluent Violation - Discharge Point 001A (10/24/02):  
Zinc Daily Max (143 / 136 ug/L).  
Violation Division: Water Boards  
Violation Program: NPDESWW  
Violation Source: CIWQS

Site ID: 29233  
Site Name: TORRANCE REFINING COMPANY LLC  
Violation Date: 11-18-2011  
Citation: 03001 - Search Title 8 regulations for 3999 D at  
<https://www.dir.ca.gov/title8/index/T8index.asp>  
Violation Description: Cal/OSHA Violation  
Violation Notes: Not reported  
Violation Division: Cal/OSHA  
Violation Program: OSHA  
Violation Source: CERS

Site ID: 29233  
Site Name: TORRANCE REFINING COMPANY LLC  
Violation Date: 05-31-2019  
Citation: 02001 - Search Title 8 regulations for 3380(F)(1)(A) at  
<https://www.dir.ca.gov/title8/index/T8index.asp>  
Violation Description: Cal/OSHA Violation  
Violation Notes: Not reported  
Violation Division: Cal/OSHA  
Violation Program: OSHA  
Violation Source: CERS

Site ID: 29233  
Site Name: TORRANCE REFINING COMPANY LLC  
Violation Date: 09-14-2016  
Citation: 22 CCR 12 66262.34(f) - California Code of Regulations, Title 22,  
Chapter 12, Section(s) 66262.34(f)  
Violation Description: Failure to properly label hazardous waste accumulation containers with  
the following requirements: "Hazardous Waste", name and address of the  
generator, physical and chemical characteristics of the Hazardous  
Waste, and starting accumulation date.  
Violation Notes: Returned to compliance on 09/14/2016. OBSERVATION: A 1-gallon  
container of spent solvents did not have a hazardous waste label. All  
hazardous waste containers shall be marked with the following  
information: 1) the words G Hazardous WasteG ; 2) name and address of  
generator; 3) hazardous properties; 4) physical state; 5) composition  
(contents); and 6) accumulation start date. CORRECTIVE ACTION: None.  
The hazardous waste container was marked with all the required  
information at the time of inspection.  
Violation Division: Los Angeles County Fire Department  
Violation Program: HWLQG  
Violation Source: CERS

Site ID: 29233  
Site Name: TORRANCE REFINING COMPANY LLC  
Violation Date: 05-14-2007

Map ID  
Direction  
Distance  
Elevation

MAP FINDINGS

Site

Database(s)

EDR ID Number  
EPA ID Number

**TORRANCE REFINING COMPANY LLC (Continued)**

**1000253665**

Citation: California Water Code  
Violation Description: Not reported  
Violation Notes: Deficient August 2001 DMR Discharge Point 001A: Settleable solids, specific conductance not reported weekly for 8/4/01.  
Violation Division: Water Boards  
Violation Program: NPDESWW  
Violation Source: CIWQS

Site ID: 29233  
Site Name: TORRANCE REFINING COMPANY LLC  
Violation Date: 06-19-2009  
Citation: HSC 6.67 Multiple Sections - California Health and Safety Code, Chapter 6.67, Section(s) Multiple Sections  
Violation Description: RCRA Large Quantity Generator Program - Administration/Documentation - General  
Violation Notes: Not reported  
Violation Division: Los Angeles County Fire Department (La Habra)  
Violation Program: HWLQG  
Violation Source: CERS

Site ID: 29233  
Site Name: TORRANCE REFINING COMPANY LLC  
Violation Date: 06-24-2019  
Citation: 02001 - Search Title 8 regulations for 51890001 F06 at <https://www.dir.ca.gov/title8/index/T8index.asp>  
Violation Description: Cal/OSHA Violation  
Violation Notes: Not reported  
Violation Division: Cal/OSHA  
Violation Program: OSHA  
Violation Source: CERS

Site ID: 29233  
Site Name: TORRANCE REFINING COMPANY LLC  
Violation Date: 06-02-2005  
Citation: California Water Code  
Violation Description: Not reported  
Violation Notes: February 2005 Effluent Violation - Discharge Point 001B (2/19/05): Xylenes Daily Max (27 / 10 ug/L).  
Violation Division: Water Boards  
Violation Program: NPDESWW  
Violation Source: CIWQS

Site ID: 29233  
Site Name: TORRANCE REFINING COMPANY LLC  
Violation Date: 09-14-2016  
Citation: 22 CCR 15 66265.52 - California Code of Regulations, Title 22, Chapter 15, Section(s) 66265.52  
Violation Description: Failure to include one or more elements in the Contingency Plan including but not limited to the following: description of actions personnel will take in response to a release or emergency, arrangements with local authorities, list of emergency coordinators including name, addresses & phone numbers, list of emergency equipment and their physical description, location and capabilities,- evacuation plan, and OES phone number. (If the owner or operator has already prepared a Spill Prevention, Control, and Countermeasures (SPCC) Plan or some other emergency or contingency plan, the owner or operator need only amend that plan to incorporate hazardous waste management

Map ID  
Direction  
Distance  
Elevation

MAP FINDINGS

Site

Database(s)

EDR ID Number  
EPA ID Number

**TORRANCE REFINING COMPANY LLC (Continued)**

**1000253665**

Violation Notes: provisions.)  
Returned to compliance on 09/14/2016. OBSERVATION: The facility's contingency plan submitted to the California Environmental Reporting System (CERS) for CERS ID #10118524 on 3/2/2016 is incomplete and does not indicate a brief outline of the capabilities of emergency equipment. The contingency plan must include: 1) Description of actions facility personnel will take in response to fires, explosions, or any sudden or non-sudden release of hazardous waste to air, soil or surface water at the facility; 2) Description of arrangements made with local police departments, fire departments, hospitals, contractors and State and local emergency response teams to coordinate emergency services; 3) List name, address, and phone numbers (office/home/cell) of all persons qualified to act as emergency coordinator. Where more than one person is listed, one shall be named as the primary emergency coordinator and all others in order in which they will assume responsibilities; 4) List all emergency equipment, which includes [Truncated]

Violation Division: Los Angeles County Fire Department  
Violation Program: HWLQG  
Violation Source: CERS

Site ID: 29233  
Site Name: TORRANCE REFINING COMPANY LLC  
Violation Date: 06-02-2005  
Citation: California Water Code  
Violation Description: Not reported  
Violation Notes: February 2005 effluent violation Discharge Point 001B (2/19/05): Acute Toxicity (0% survival / 70% survival minimum).

Violation Division: Water Boards  
Violation Program: NPDESWW  
Violation Source: CIWQS

Site ID: 29233  
Site Name: TORRANCE REFINING COMPANY LLC  
Violation Date: 03-22-2005  
Citation: California Water Code  
Violation Description: Not reported  
Violation Notes: January 2005 Effluent Violation - Discharge Point 001B (1/5/05): Xylenes Daily Max (34 / 10 ug/L).

Violation Division: Water Boards  
Violation Program: NPDESWW  
Violation Source: CIWQS

Site ID: 29233  
Site Name: TORRANCE REFINING COMPANY LLC  
Violation Date: 08-17-2004  
Citation: California Water Code  
Violation Description: Not reported  
Violation Notes: December 2001 Effluent Violation - Discharge Point 001A (12/12/01): Benzene Daily Max (1.3 / 1.0 ug/L).

Violation Division: Water Boards  
Violation Program: NPDESWW  
Violation Source: CIWQS

Site ID: 29233  
Site Name: TORRANCE REFINING COMPANY LLC  
Violation Date: 05-14-2007



Map ID  
Direction  
Distance  
Elevation

MAP FINDINGS

Site

Database(s)

EDR ID Number  
EPA ID Number

**TORRANCE REFINING COMPANY LLC (Continued)**

**1000253665**

Citation: California Water Code  
Violation Description: Not reported  
Violation Notes: Deficient April 2001 DMR Discharge Point 001A: Residual chlorine, BTXE, turbidity, TSS, settleable solids, pH, temperature, total hardness, dissolved oxygen, specific conductance not reported weekly for 4/7/01.

Violation Division: Water Boards  
Violation Program: NPDESWW  
Violation Source: CIWQS

Site ID: 29233  
Site Name: TORRANCE REFINING COMPANY LLC  
Violation Date: 07-22-2009  
Citation: 22 CCR 15 66265.31 - California Code of Regulations, Title 22, Chapter 15, Section(s) 66265.31  
Violation Description: Failure to maintain and operate the facility to minimize the possibility of a fire, explosion, or any unplanned sudden or non-sudden release of hazardous waste or hazardous waste constituents to the air, soil, or surface water which could threaten human health or the environment.  
Violation Notes: Returned to compliance on 08/05/2009. Observed red selenium accumulating in the secondary containment floors and sump.  
Violation Division: Los Angeles County Fire Department  
Violation Program: HWLQG  
Violation Source: CERS

Site ID: 29233  
Site Name: TORRANCE REFINING COMPANY LLC  
Violation Date: 06-21-2007  
Citation: California Water Code  
Violation Description: Not reported  
Violation Notes: February 2003 Effluent Violation - Discharge Point 001B (2/12/03): Xylene Daily Max (56 / 10 ug/L).  
Violation Division: Water Boards  
Violation Program: NPDESWW  
Violation Source: CIWQS

Site ID: 29233  
Site Name: TORRANCE REFINING COMPANY LLC  
Violation Date: 03-30-2018  
Citation: HSC 6.67 25270.4.5(a) - California Health and Safety Code, Chapter 6.67, Section(s) 25270.4.5(a)  
Violation Description: Failure to address in the SPCC Plan the type of oil and storage capacity for each fixed container, and either the type of oil and storage capacity for each mobile or portable container, or an estimate of the potential number of mobile or portable containers, the types of oil, and anticipated storage capacities.  
Violation Notes: Returned to compliance on 04/27/2018. OBSERVATION: Failure to address in the SPCC Plan the type of oil/fuel and storage capacity for each fixed, portable and/or mobile container including but not limited to tanks at the transportation yard (clear diesel & red dye diesel). CORRECTIVE ACTION: Amend the SPCC Plan to properly address the type and storage capacity of all fixed, portable and/or mobile containers, including an estimate of the number of portable or mobile containers.  
Violation Division: Los Angeles County Fire Department  
Violation Program: APSA  
Violation Source: CERS

Map ID  
Direction  
Distance  
Elevation

MAP FINDINGS

Site

Database(s)

EDR ID Number  
EPA ID Number

**TORRANCE REFINING COMPANY LLC (Continued)**

**1000253665**

Site ID: 29233  
Site Name: TORRANCE REFINING COMPANY LLC  
Violation Date: 05-14-2007  
Citation: California Water Code  
Violation Description: Not reported  
Violation Notes: December 2000 effluent violation Discharge Point 001A (12/31/00):  
Chronic toxicity daily max (2 / 1.0 TUc).  
Violation Division: Water Boards  
Violation Program: NPDESWW  
Violation Source: CIWQS

Site ID: 29233  
Site Name: TORRANCE REFINING COMPANY LLC  
Violation Date: 05-03-1999  
Citation: California Water Code  
Violation Description: Not reported  
Violation Notes: March 1999 effluent violation: Benzene.  
Violation Division: Water Boards  
Violation Program: NPDESWW  
Violation Source: CIWQS

Site ID: 29233  
Site Name: TORRANCE REFINING COMPANY LLC  
Violation Date: 03-30-2018  
Citation: HSC 6.67 25270.4.5(a) - California Health and Safety Code, Chapter  
6.67, Section(s) 25270.4.5(a)  
Violation Description: Failure to provide the following training to all oil-handling  
personnel: 1. Operation and maintenance of equipment to prevent  
discharges. 2. Discharge procedure protocols. 3. Applicable pollution  
control laws, rules, and regulations. 4. General facility operations.  
5. Contents of the SPCC Plan.  
Violation Notes: Returned to compliance on 04/27/2018. OBSERVATION: Failure to provide  
training to all oil-handling personnel regarding one or more of the  
following: 1. The operation and maintenance of equipment to prevent  
discharges. 2. Discharge procedure protocols. 3. Applicable pollution  
control laws, rules, and regulations. 4. General facility operations.  
5. The contents of the SPCC Plan. CORRECTIVE ACTION: Provide training  
in: 1. The operation and maintenance of equipment to prevent  
discharges. 2. Discharge procedure protocols. 3. Applicable pollution  
control laws, rules, and regulations. 4. General facility operations.  
AND 5. The contents of the SPCC Plan.  
Violation Division: Los Angeles County Fire Department  
Violation Program: APSA  
Violation Source: CERS

Site ID: 29233  
Site Name: TORRANCE REFINING COMPANY LLC  
Violation Date: 08-28-2019  
Citation: 22 CCR 15 66265.31 - California Code of Regulations, Title 22, Chapter  
15, Section(s) 66265.31  
Violation Description: Failure to maintain and operate the facility to minimize the  
possibility of a fire, explosion, or any unplanned sudden or  
non-sudden release of hazardous waste or hazardous waste constituents  
to air, soil, or surface water which could threaten human health or  
the environment.  
Violation Notes: Returned to compliance on 10/01/2019. OBSERVATION: Waste sandblasting  
media was observed accumulated on the floor surrounding the two

Map ID  
Direction  
Distance  
Elevation

MAP FINDINGS

Site

Database(s)

EDR ID Number  
EPA ID Number

**TORRANCE REFINING COMPANY LLC (Continued)**

**1000253665**

sandblasting units adjacent to the mechanic shop and electric shop.  
CORRECTIVE ACTION: Submit photos/documentation to the CUPA demonstrating the spill has been properly removed and managed.

Violation Division: Los Angeles County Fire Department  
Violation Program: HWLQG  
Violation Source: CERS

Site ID: 29233  
Site Name: TORRANCE REFINING COMPANY LLC  
Violation Date: 03-22-2005  
Citation: California Water Code  
Violation Description: Not reported  
Violation Notes: December 2004 Effluent Violation - Discharge Point 001B (12/29/04): Xylenes Daily Max (27 / 10 ug/L).

Violation Division: Water Boards  
Violation Program: NPDESWW  
Violation Source: CIWQS

Site ID: 29233  
Site Name: TORRANCE REFINING COMPANY LLC  
Violation Date: 03-30-2018  
Citation: HSC 6.67 25270.4.5(a) - California Health and Safety Code, Chapter 6.67, Section(s) 25270.4.5(a)  
Violation Description: Failure to ensure that tanks are inspected and tested by an appropriately qualified person in accordance with industry standards.  
Violation Notes: Returned to compliance on 05/29/2018. OBSERVATION: Failure to ensure that tanks are inspected and tested by an appropriately qualified person in accordance with industry standards. Observed smaller tanks such as the clear diesel tank at the transportation yard area not being inspected accordance with industry standards. CORRECTIVE ACTION: Ensure that tanks are inspected and tested by an appropriately qualified person in accordance with industry standards.

Violation Division: Los Angeles County Fire Department  
Violation Program: APSA  
Violation Source: CERS

Site ID: 29233  
Site Name: TORRANCE REFINING COMPANY LLC  
Violation Date: 03-22-2005  
Citation: California Water Code  
Violation Description: Not reported  
Violation Notes: December 2004 Effluent Violation - Discharge Point 001B (12/29/04): Zinc Daily Max (619 / 495 ug/L).

Violation Division: Water Boards  
Violation Program: NPDESWW  
Violation Source: CIWQS

Site ID: 29233  
Site Name: TORRANCE REFINING COMPANY LLC  
Violation Date: 03-22-2005  
Citation: California Water Code  
Violation Description: Not reported  
Violation Notes: January 2005 effluent violation Discharge Point 001B (1/5/05): Acute Toxicity (0% survival / 70% survival minimum).

Violation Division: Water Boards  
Violation Program: NPDESWW  
Violation Source: CIWQS

Map ID  
Direction  
Distance  
Elevation

MAP FINDINGS

Site

Database(s)

EDR ID Number  
EPA ID Number

**TORRANCE REFINING COMPANY LLC (Continued)**

**1000253665**

Site ID: 29233  
Site Name: TORRANCE REFINING COMPANY LLC  
Violation Date: 03-30-2018  
Citation: HSC 6.67 25270.4.5(a) - California Health and Safety Code, Chapter 6.67, Section(s) 25270.4.5(a)  
Violation Description: Failure to use containers with material and construction compatible with material stored and conditions of storage such as pressure and temperature.  
Violation Notes: Returned to compliance on 04/27/2018. OBSERVATION: Failure to use containers with material and construction compatible with material stored and conditions of storage such as pressure and temperature. Observed transportation tank being used as a stationary tank for storing red diesel. The tank is not being used for the intended purpose. CORRECTIVE ACTION: Immediately remove all fuel stored in non-compatible containers. Store the fuel in containers with material and construction compatible with the material stored and conditions of storage such as pressure and temperature.  
Violation Division: Los Angeles County Fire Department  
Violation Program: APSA  
Violation Source: CERS

Site ID: 29233  
Site Name: TORRANCE REFINING COMPANY LLC  
Violation Date: 03-22-2005  
Citation: California Water Code  
Violation Description: Not reported  
Violation Notes: December 2004 effluent violation (12/29/04): Coliform daily max (5000 / 200 MPN).  
Violation Division: Water Boards  
Violation Program: NPDESWW  
Violation Source: CIWQS

Site ID: 29233  
Site Name: TORRANCE REFINING COMPANY LLC  
Violation Date: 02-15-2012  
Citation: 03001 - Search Title 8 regulations for 3999 D at <https://www.dir.ca.gov/title8/index/T8index.asp>  
Violation Description: Cal/OSHA Violation  
Violation Notes: Not reported  
Violation Division: Cal/OSHA  
Violation Program: OSHA  
Violation Source: CERS

Evaluation:  
Eval General Type: Compliance Evaluation Inspection  
Eval Date: 01-19-2011  
Violations Found: No  
Eval Type: Routine done by local agency  
Eval Notes: Unit 8 Unsat Gas Plant  
Eval Division: Torrance Fire Department  
Eval Program: CalARP  
Eval Source: CERS

Eval General Type: Compliance Evaluation Inspection  
Eval Date: 01-20-2014  
Violations Found: No  
Eval Type: Routine done by local agency

Map ID  
Direction  
Distance  
Elevation

MAP FINDINGS

Site

Database(s)

EDR ID Number  
EPA ID Number

**TORRANCE REFINING COMPANY LLC (Continued)**

**1000253665**

Eval Notes: Alky Hazop  
Eval Division: Torrance Fire Department  
Eval Program: CalARP  
Eval Source: CERS

Eval General Type: Other/Unknown  
Eval Date: 02-15-2017  
Violations Found: No  
Eval Type: Other, not routine, done by local agency  
Eval Notes: Not reported  
Eval Division: Los Angeles County Fire Department  
Eval Program: CA  
Eval Source: CERS

Eval General Type: Compliance Evaluation Inspection  
Eval Date: 03-30-2018  
Violations Found: Yes  
Eval Type: Routine done by local agency  
Eval Notes: Penny Wirsing, Environmental Section Supervisor Diane Lynch,  
Environmental Scientist Raquel Villa Gomez, Tank Work Coordinator  
Los Angeles County Fire Department  
Eval Division: Los Angeles County Fire Department  
Eval Program: APSA  
Eval Source: CERS

Eval General Type: Compliance Sampling Inspection  
Eval Date: 04-14-2011  
Violations Found: No  
Eval Type: RWQCB Type A compliance inspection  
Eval Notes: Not reported  
Eval Division: Water Boards  
Eval Program: NPDINDLRG  
Eval Source: CIWQS

Eval General Type: Other/Unknown  
Eval Date: 04-21-2015  
Violations Found: No  
Eval Type: Other, not routine, done by local agency  
Eval Notes: Not reported  
Eval Division: Los Angeles County Fire Department  
Eval Program: HWLQG  
Eval Source: CERS

Eval General Type: Compliance Evaluation Inspection  
Eval Date: 04-23-2003  
Violations Found: No  
Eval Type: DTSC Compliance Evaluation Inspection  
Eval Notes: Compliance Evaluation Inspection - Treatment, Storage and Disposal  
Eval Division: Department of Toxic Substances Control  
Eval Program: DTSC\_ENF  
Eval Source: ENVSTORHAZ

Eval General Type: Compliance Evaluation Inspection  
Eval Date: 04-24-2002  
Violations Found: No  
Eval Type: DTSC Compliance Evaluation Inspection  
Eval Notes: Compliance Evaluation Inspection - Treatment, Storage and Disposal  
Eval Division: Department of Toxic Substances Control

Map ID  
Direction  
Distance  
Elevation

MAP FINDINGS

Site

Database(s)

EDR ID Number  
EPA ID Number

**TORRANCE REFINING COMPANY LLC (Continued)**

**1000253665**

Eval Program: DTSC\_ENF  
Eval Source: ENVSTORHAZ

Eval General Type: Other/Unknown  
Eval Date: 04-30-2018  
Violations Found: No  
Eval Type: Other, not routine, done by local agency  
Eval Notes: Not reported  
Eval Division: Los Angeles County Fire Department  
Eval Program: APSA  
Eval Source: CERS

Eval General Type: Compliance Evaluation Inspection  
Eval Date: 05-08-2013  
Violations Found: No  
Eval Type: Routine done by local agency  
Eval Notes: Inspected by S. Uyehara, HMS II Consent D Lynch  
Eval Division: Los Angeles County Fire Department  
Eval Program: HWLQG  
Eval Source: CERS

Eval General Type: Compliance Evaluation Inspection  
Eval Date: 06-01-2009  
Violations Found: No  
Eval Type: Routine done by local agency  
Eval Notes: Inspector Name: LA County Fire CUPA  
Eval Division: Los Angeles County Fire Department (La Habra)  
Eval Program: HWLQG  
Eval Source: CERS

Eval General Type: Compliance Evaluation Inspection  
Eval Date: 06-12-2009  
Violations Found: No  
Eval Type: Routine done by local agency  
Eval Notes: Inspector Name: LA County Fire  
Eval Division: Los Angeles County Fire Department (La Habra)  
Eval Program: HWLQG  
Eval Source: CERS

Eval General Type: Compliance Sampling Inspection  
Eval Date: 06-29-1999  
Violations Found: No  
Eval Type: RWQCB Type A compliance inspection  
Eval Notes: Not reported  
Eval Division: Water Boards  
Eval Program: NPDINDLRG  
Eval Source: CIWQS

Eval General Type: Information Request  
Eval Date: 07-20-2010  
Violations Found: Yes  
Eval Type: DTSC Financial Records Review  
Eval Notes: Financial Records Review - Generator Return To Compliance: 2010-10-01  
00:00:00  
Eval Division: Department of Toxic Substances Control  
Eval Program: DTSC\_ENF  
Eval Source: ENVSTORHAZ

Map ID  
Direction  
Distance  
Elevation

MAP FINDINGS

Site

Database(s)

EDR ID Number  
EPA ID Number

**TORRANCE REFINING COMPANY LLC (Continued)**

**1000253665**

Eval General Type: Other/Unknown  
Eval Date: 07-22-2009  
Violations Found: Yes  
Eval Type: Other, not routine, done by local agency  
Eval Notes: Inspector Name: LA County Fire Dept. CUPA  
Eval Division: Los Angeles County Fire Department  
Eval Program: HWLQG  
Eval Source: CERS

Eval General Type: Occupational Safety and Health Administration Inspection  
Eval Date: 09-16-2011  
Violations Found: Yes  
Eval Type: Cal/OSHA Inspection  
Eval Notes: Not reported  
Eval Division: Cal/OSHA  
Eval Program: OSHA  
Eval Source: CERS

Eval General Type: Compliance Evaluation Inspection  
Eval Date: 10-20-2017  
Violations Found: No  
Eval Type: Routine done by local agency  
Eval Notes: CalARP with LACO  
Eval Division: Torrance Fire Department  
Eval Program: CalARP  
Eval Source: CERS

Eval General Type: Compliance Evaluation Inspection  
Eval Date: 11-03-2010  
Violations Found: No  
Eval Type: Routine done by local agency  
Eval Notes: CHD inspection; tank farm  
Eval Division: Torrance Fire Department  
Eval Program: CalARP  
Eval Source: CERS

Eval General Type: Compliance Evaluation Inspection  
Eval Date: 11-07-2014  
Violations Found: No  
Eval Type: Routine done by local agency  
Eval Notes: 2014 CERS submittal complete.  
Eval Division: Torrance Fire Department  
Eval Program: HMRRP  
Eval Source: CERS

Eval General Type: Compliance Sampling Inspection  
Eval Date: 11-17-2015  
Violations Found: No  
Eval Type: RWQCB Type A compliance inspection  
Eval Notes: Not reported  
Eval Division: Water Boards  
Eval Program: NPDINDLRG  
Eval Source: CIWQS

Eval General Type: Compliance Sampling Inspection  
Eval Date: 01-16-2003  
Violations Found: No

Map ID  
Direction  
Distance  
Elevation

MAP FINDINGS

Site

Database(s)

EDR ID Number  
EPA ID Number

**TORRANCE REFINING COMPANY LLC (Continued)**

**1000253665**

Eval Type: RWQCB Type A compliance inspection  
Eval Notes: Not reported  
Eval Division: Water Boards  
Eval Program: NPDINDLRG  
Eval Source: CIWQS

Eval General Type: Compliance Evaluation Inspection  
Eval Date: 01-26-2005  
Violations Found: No  
Eval Type: DTSC Compliance Evaluation Inspection  
Eval Notes: Compliance Evaluation Inspection - Treatment, Storage and Disposal  
Eval Division: Department of Toxic Substances Control  
Eval Program: DTSC\_ENF  
Eval Source: ENVSTORHAZ

Eval General Type: Occupational Safety and Health Administration Inspection  
Eval Date: 02-01-2019  
Violations Found: Yes  
Eval Type: Cal/OSHA Inspection  
Eval Notes: Not reported  
Eval Division: Cal/OSHA  
Eval Program: OSHA  
Eval Source: CERS

Eval General Type: Other/Unknown  
Eval Date: 02-24-2017  
Violations Found: No  
Eval Type: Other, not routine, done by local agency  
Eval Notes: Not reported  
Eval Division: Los Angeles County Fire Department  
Eval Program: CA  
Eval Source: CERS

Eval General Type: Compliance Evaluation Inspection  
Eval Date: 02-20-2008  
Violations Found: No  
Eval Type: DTSC Compliance Evaluation Inspection  
Eval Notes: Compliance Evaluation Inspection - Generator  
Eval Division: Department of Toxic Substances Control  
Eval Program: DTSC\_ENF  
Eval Source: ENVSTORHAZ

Eval General Type: Compliance Sampling Inspection  
Eval Date: 02-21-2007  
Violations Found: No  
Eval Type: RWQCB Type A compliance inspection  
Eval Notes: Not reported  
Eval Division: Water Boards  
Eval Program: NPDINDLRG  
Eval Source: CIWQS

Eval General Type: Compliance Sampling Inspection  
Eval Date: 02-26-2010  
Violations Found: No  
Eval Type: RWQCB Type A compliance inspection  
Eval Notes: Not reported  
Eval Division: Water Boards



Map ID  
Direction  
Distance  
Elevation

MAP FINDINGS

Site

Database(s)

EDR ID Number  
EPA ID Number

**TORRANCE REFINING COMPANY LLC (Continued)**

**1000253665**

Eval Program: NPDINDLRG  
Eval Source: CIWQS

Eval General Type: Other/Unknown  
Eval Date: 03-07-2017  
Violations Found: No  
Eval Type: Other, not routine, done by local agency  
Eval Notes: Not reported  
Eval Division: Los Angeles County Fire Department  
Eval Program: CA  
Eval Source: CERS

Eval General Type: Other/Unknown  
Eval Date: 03-29-2018  
Violations Found: No  
Eval Type: Other, not routine, done by local agency  
Eval Notes: Joint inspection and training with US EPA  
Eval Division: Los Angeles County Fire Department  
Eval Program: APSA  
Eval Source: CERS

Eval General Type: Compliance Evaluation Inspection  
Eval Date: 04-18-2000  
Violations Found: Yes  
Eval Type: DTSC Compliance Evaluation Inspection  
Eval Notes: Compliance Evaluation Inspection - Treatment, Storage and Disposal  
Return To Compliance: 2000-04-18 00:00:00  
Eval Division: Department of Toxic Substances Control  
Eval Program: DTSC\_ENF  
Eval Source: ENVSTORHAZ

Eval General Type: Initial Site Inspection  
Eval Date: 04-24-2013  
Violations Found: No  
Eval Type: Prerequisite inspection  
Eval Notes: Not reported  
Eval Division: Water Boards  
Eval Program: NPDINDLRG  
Eval Source: CIWQS

Eval General Type: Compliance Sampling Inspection  
Eval Date: 05-21-2003  
Violations Found: No  
Eval Type: RWQCB Type A compliance inspection  
Eval Notes: Not reported  
Eval Division: Water Boards  
Eval Program: NPDINDLRG  
Eval Source: CIWQS

Eval General Type: Compliance Sampling Inspection  
Eval Date: 06-11-2008  
Violations Found: No  
Eval Type: RWQCB Type A compliance inspection  
Eval Notes: Not reported  
Eval Division: Water Boards  
Eval Program: NPDINDLRG  
Eval Source: CIWQS

Map ID  
Direction  
Distance  
Elevation

MAP FINDINGS

Site

Database(s)

EDR ID Number  
EPA ID Number

**TORRANCE REFINING COMPANY LLC (Continued)**

**1000253665**

Eval General Type: Compliance Evaluation Inspection  
Eval Date: 06-15-2011  
Violations Found: No  
Eval Type: DTSC Compliance Evaluation Inspection  
Eval Notes: Compliance Evaluation Inspection - Generator  
Eval Division: Department of Toxic Substances Control  
Eval Program: DTSC\_ENF  
Eval Source: ENVSTORHAZ

Eval General Type: Compliance Evaluation Inspection  
Eval Date: 06-19-2009  
Violations Found: Yes  
Eval Type: Routine done by local agency  
Eval Notes: Inspector Name: LA County Fire Department CUPA  
Eval Division: Los Angeles County Fire Department (La Habra)  
Eval Program: HWLQG  
Eval Source: CERS

Eval General Type: Compliance Evaluation Inspection  
Eval Date: 07-14-2014  
Violations Found: No  
Eval Type: Routine done by local agency  
Eval Notes: Crude Unit HAZOP  
Eval Division: Torrance Fire Department  
Eval Program: CalARP  
Eval Source: CERS

Eval General Type: Self Reported  
Eval Date: 08-06-2003  
Violations Found: Yes  
Eval Type: Facility Self Disclosure to DTSC  
Eval Notes: Facility Self Disclosure - Treatment, Storage and Disposal Return To  
Compliance: 2007-02-15 00:00:00  
Eval Division: Department of Toxic Substances Control  
Eval Program: DTSC\_ENF  
Eval Source: ENVSTORHAZ

Eval General Type: Compliance Evaluation Inspection  
Eval Date: 08-28-2019  
Violations Found: No  
Eval Type: Routine done by local agency  
Eval Notes: Diane Lynch, Environmental Advisor  
Eval Division: Los Angeles County Fire Department  
Eval Program: CA  
Eval Source: CERS

Eval General Type: Compliance Evaluation Inspection  
Eval Date: 09-14-2016  
Violations Found: No  
Eval Type: Routine done by local agency  
Eval Notes: Amy Kim, Environmental Advisor No violations observed at the time of  
inspection. The inspection was conducted on 9/13/2016 and 9/14/2016.  
Eval Division: Los Angeles County Fire Department  
Eval Program: CA  
Eval Source: CERS

Eval General Type: Compliance Evaluation Inspection

Map ID  
Direction  
Distance  
Elevation

MAP FINDINGS

Site

Database(s)

EDR ID Number  
EPA ID Number

**TORRANCE REFINING COMPANY LLC (Continued)**

**1000253665**

Eval Date: 11-25-2013  
Violations Found: No  
Eval Type: Routine done by local agency  
Eval Notes: 2013 CERS submittal complete.  
Eval Division: Torrance Fire Department  
Eval Program: HMRRP  
Eval Source: CERS

Eval General Type: Other/Unknown  
Eval Date: 02-28-2017  
Violations Found: No  
Eval Type: Other, not routine, done by local agency  
Eval Notes: Not reported  
Eval Division: Los Angeles County Fire Department  
Eval Program: CA  
Eval Source: CERS

Eval General Type: Other/Unknown  
Eval Date: 03-02-2017  
Violations Found: No  
Eval Type: Other, not routine, done by local agency  
Eval Notes: Not reported  
Eval Division: Los Angeles County Fire Department  
Eval Program: CA  
Eval Source: CERS

Eval General Type: Other/Unknown  
Eval Date: 03-08-2017  
Violations Found: No  
Eval Type: Other, not routine, done by local agency  
Eval Notes: Not reported  
Eval Division: Los Angeles County Fire Department  
Eval Program: CA  
Eval Source: CERS

Eval General Type: Other/Unknown  
Eval Date: 03-09-2017  
Violations Found: No  
Eval Type: Other, not routine, done by local agency  
Eval Notes: Not reported  
Eval Division: Los Angeles County Fire Department  
Eval Program: CA  
Eval Source: CERS

Eval General Type: Compliance Evaluation Inspection  
Eval Date: 03-18-2009  
Violations Found: No  
Eval Type: DTSC Compliance Evaluation Inspection  
Eval Notes: Compliance Evaluation Inspection - Generator  
Eval Division: Department of Toxic Substances Control  
Eval Program: DTSC\_ENF  
Eval Source: ENVSTORHAZ

Eval General Type: Other/Unknown  
Eval Date: 04-17-2015  
Violations Found: No  
Eval Type: Other, not routine, done by local agency

Map ID  
Direction  
Distance  
Elevation

MAP FINDINGS

Site

Database(s)

EDR ID Number  
EPA ID Number

**TORRANCE REFINING COMPANY LLC (Continued)**

**1000253665**

Eval Notes: Not reported  
Eval Division: Los Angeles County Fire Department  
Eval Program: HWLQG  
Eval Source: CERS

Eval General Type: Other/Unknown  
Eval Date: 03-08-2019  
Violations Found: No  
Eval Type: Other, not routine, done by local agency  
Eval Notes: This is a test  
Eval Division: Torrance Fire Department  
Eval Program: CalARP  
Eval Source: CERS

Eval General Type: Other/Unknown  
Eval Date: 03-10-2017  
Violations Found: No  
Eval Type: Other, not routine, done by local agency  
Eval Notes: Not reported  
Eval Division: Los Angeles County Fire Department  
Eval Program: CA  
Eval Source: CERS

Eval General Type: Compliance Sampling Inspection  
Eval Date: 03-26-2002  
Violations Found: No  
Eval Type: RWQCB Type A compliance inspection  
Eval Notes: Not reported  
Eval Division: Water Boards  
Eval Program: NPDINDLRG  
Eval Source: CIWQS

Eval General Type: Compliance Sampling Inspection  
Eval Date: 05-03-2004  
Violations Found: No  
Eval Type: RWQCB Type A compliance inspection  
Eval Notes: Not reported  
Eval Division: Water Boards  
Eval Program: NPDINDLRG  
Eval Source: CIWQS

Eval General Type: Compliance Evaluation Inspection  
Eval Date: 05-08-2013  
Violations Found: No  
Eval Type: Routine done by local agency  
Eval Notes: Inspected by S. Uyehara, HMS II Consent D Lynch  
Eval Division: Los Angeles County Fire Department  
Eval Program: APSA  
Eval Source: CERS

Eval General Type: Compliance Evaluation Inspection  
Eval Date: 04-24-2001  
Violations Found: Yes  
Eval Type: DTSC Compliance Evaluation Inspection  
Eval Notes: Compliance Evaluation Inspection - Treatment, Storage and Disposal  
Return To Compliance: 2001-04-26 00:00:00  
Eval Division: Department of Toxic Substances Control

Map ID  
Direction  
Distance  
Elevation

MAP FINDINGS

Site

Database(s)

EDR ID Number  
EPA ID Number

**TORRANCE REFINING COMPANY LLC (Continued)**

**1000253665**

Eval Program: DTSC\_ENF  
Eval Source: ENVSTORHAZ

Eval General Type: Other/Unknown  
Eval Date: 05-30-2018  
Violations Found: No  
Eval Type: Other, not routine, done by local agency  
Eval Notes: Not reported  
Eval Division: Los Angeles County Fire Department  
Eval Program: APSA  
Eval Source: CERS

Eval General Type: Compliance Evaluation Inspection  
Eval Date: 06-11-2014  
Violations Found: No  
Eval Type: Routine done by local agency  
Eval Notes: PRTR Hazop  
Eval Division: Torrance Fire Department  
Eval Program: CalARP  
Eval Source: CERS

Eval General Type: Compliance Evaluation Inspection  
Eval Date: 06-19-1995  
Violations Found: Yes  
Eval Type: DTSC Compliance Evaluation Inspection  
Eval Notes: Compliance Evaluation Inspection - Treatment, Storage and Disposal  
Return To Compliance: 1995-12-04 00:00:00  
Eval Division: Department of Toxic Substances Control  
Eval Program: DTSC\_ENF  
Eval Source: ENVSTORHAZ

Eval General Type: Compliance Sampling Inspection  
Eval Date: 06-25-1998  
Violations Found: No  
Eval Type: RWQCB Type A compliance inspection  
Eval Notes: Not reported  
Eval Division: Water Boards  
Eval Program: NPDINDLRG  
Eval Source: CIWQS

Eval General Type: Compliance Evaluation Inspection  
Eval Date: 06-28-1996  
Violations Found: No  
Eval Type: RWQCB Type B compliance inspection  
Eval Notes: Not reported  
Eval Division: Water Boards  
Eval Program: NPDINDLRG  
Eval Source: CIWQS

Eval General Type: Compliance Evaluation Inspection  
Eval Date: 08-28-2019  
Violations Found: No  
Eval Type: Routine done by local agency  
Eval Notes: Diane Lynch, Environmental Advisor  
Eval Division: Los Angeles County Fire Department  
Eval Program: CE  
Eval Source: CERS

Map ID  
Direction  
Distance  
Elevation

MAP FINDINGS

Site

Database(s)

EDR ID Number  
EPA ID Number

**TORRANCE REFINING COMPANY LLC (Continued)**

**1000253665**

Eval General Type: Compliance Evaluation Inspection  
Eval Date: 09-04-2019  
Violations Found: No  
Eval Type: Routine done by local agency  
Eval Notes: Consent given by J. Alvarez  
Eval Division: Torrance Fire Department  
Eval Program: HMRRP  
Eval Source: CERS

Eval General Type: Compliance Evaluation Inspection  
Eval Date: 09-14-2016  
Violations Found: Yes  
Eval Type: Routine done by local agency  
Eval Notes: Amy Kim, Environmental Advisor No violations observed at the time of inspection. The inspection was conducted on 9/13/2016 and 9/14/2016.  
Eval Division: Los Angeles County Fire Department  
Eval Program: HWLQG  
Eval Source: CERS

Eval General Type: Compliance Sampling Inspection  
Eval Date: 10-19-2007  
Violations Found: No  
Eval Type: RWQCB Type A compliance inspection  
Eval Notes: Not reported  
Eval Division: Water Boards  
Eval Program: NPDINDLRG  
Eval Source: CIWQS

Eval General Type: Compliance Evaluation Inspection  
Eval Date: 10-20-2017  
Violations Found: No  
Eval Type: Routine done by local agency  
Eval Notes: CalARP with LACO  
Eval Division: Torrance Fire Department  
Eval Program: HMRRP  
Eval Source: CERS

Eval General Type: Compliance Evaluation Inspection  
Eval Date: 11-25-2013  
Violations Found: No  
Eval Type: Routine done by local agency  
Eval Notes: Not reported  
Eval Division: Torrance Fire Department  
Eval Program: CalARP  
Eval Source: CERS

Eval General Type: Compliance Sampling Inspection  
Eval Date: 12-22-1999  
Violations Found: No  
Eval Type: RWQCB Type A compliance inspection  
Eval Notes: Not reported  
Eval Division: Water Boards  
Eval Program: NPDINDLRG  
Eval Source: CIWQS

Eval General Type: Information Request  
Eval Date: 05-23-2005

Map ID  
Direction  
Distance  
Elevation

MAP FINDINGS

Site

Database(s)

EDR ID Number  
EPA ID Number

**TORRANCE REFINING COMPANY LLC (Continued)**

**1000253665**

Violations Found: No  
Eval Type: DTSC Financial Records Review  
Eval Notes: Financial Records Review - Treatment, Storage and Disposal  
Eval Division: Department of Toxic Substances Control  
Eval Program: DTSC\_ENF  
Eval Source: ENVSTORHAZ

Eval General Type: Compliance Evaluation Inspection  
Eval Date: 06-02-1999  
Violations Found: No  
Eval Type: DTSC Compliance Evaluation Inspection  
Eval Notes: Compliance Evaluation Inspection - Treatment, Storage and Disposal  
Eval Division: Department of Toxic Substances Control  
Eval Program: DTSC\_ENF  
Eval Source: ENVSTORHAZ

Eval General Type: Compliance Evaluation Inspection  
Eval Date: 06-08-2009  
Violations Found: No  
Eval Type: Routine done by local agency  
Eval Notes: Inspector Name: LA County Fire CUPA  
Eval Division: Los Angeles County Fire Department (La Habra)  
Eval Program: HWLQG  
Eval Source: CERS

Eval General Type: Compliance Evaluation Inspection  
Eval Date: 06-15-2009  
Violations Found: No  
Eval Type: Routine done by local agency  
Eval Notes: Inspector Name: LA County Fire Department  
Eval Division: Los Angeles County Fire Department (La Habra)  
Eval Program: HWLQG  
Eval Source: CERS

Eval General Type: Compliance Sampling Inspection  
Eval Date: 06-30-1997  
Violations Found: No  
Eval Type: RWQCB Type A compliance inspection  
Eval Notes: Not reported  
Eval Division: Water Boards  
Eval Program: NPDINDLRG  
Eval Source: CIWQS

Eval General Type: Compliance Sampling Inspection  
Eval Date: 07-15-2004  
Violations Found: No  
Eval Type: RWQCB Type A compliance inspection  
Eval Notes: Not reported  
Eval Division: Water Boards  
Eval Program: NPDINDLRG  
Eval Source: CIWQS

Eval General Type: Compliance Evaluation Inspection  
Eval Date: 08-28-2019  
Violations Found: No  
Eval Type: Routine done by local agency  
Eval Notes: Diane Lynch, Environmental Advisor No significant violation was

Map ID  
Direction  
Distance  
Elevation

MAP FINDINGS

Site

Database(s)

EDR ID Number  
EPA ID Number

**TORRANCE REFINING COMPANY LLC (Continued)**

**1000253665**

observed at the time of inspection.  
Eval Division: Los Angeles County Fire Department  
Eval Program: APSA  
Eval Source: CERS

Eval General Type: Compliance Evaluation Inspection  
Eval Date: 08-28-2019  
Violations Found: Yes  
Eval Type: Routine done by local agency  
Eval Notes: Diane Lynch, Environmental Advisor  
Eval Division: Los Angeles County Fire Department  
Eval Program: HWLQG  
Eval Source: CERS

Eval General Type: Compliance Sampling Inspection  
Eval Date: 08-29-2001  
Violations Found: No  
Eval Type: RWQCB Type A compliance inspection  
Eval Notes: Not reported  
Eval Division: Water Boards  
Eval Program: NPDINDLRG  
Eval Source: CIWQS

Eval General Type: Compliance Evaluation Inspection  
Eval Date: 09-14-2016  
Violations Found: No  
Eval Type: Routine done by local agency  
Eval Notes: Amy Kim, Environmental Advisor No violations observed at the time of inspection. The inspection was conducted on 9/13/2016 and 9/14/2016.  
Eval Division: Los Angeles County Fire Department  
Eval Program: CE  
Eval Source: CERS

Eval General Type: Compliance Evaluation Inspection  
Eval Date: 10-01-2015  
Violations Found: No  
Eval Type: Routine done by local agency  
Eval Notes: below threshold quantities.  
Eval Division: Torrance Fire Department  
Eval Program: HMRRP  
Eval Source: CERS

Eval General Type: Compliance Evaluation Inspection  
Eval Date: 10-26-2017  
Violations Found: No  
Eval Type: RWQCB Type B compliance inspection  
Eval Notes: Not reported  
Eval Division: Water Boards  
Eval Program: NPDINDLRG  
Eval Source: CIWQS

Eval General Type: Compliance Sampling Inspection  
Eval Date: 10-30-2003  
Violations Found: No  
Eval Type: RWQCB Type A compliance inspection  
Eval Notes: Not reported  
Eval Division: Water Boards



Map ID  
Direction  
Distance  
Elevation

MAP FINDINGS

Site

Database(s)

EDR ID Number  
EPA ID Number

**TORRANCE REFINING COMPANY LLC (Continued)**

**1000253665**

Eval Program: NPDINDLRG  
Eval Source: CIWQS

Eval General Type: Compliance Sampling Inspection  
Eval Date: 11-13-2013  
Violations Found: No  
Eval Type: RWQCB Type A compliance inspection  
Eval Notes: Not reported  
Eval Division: Water Boards  
Eval Program: NPDINDLRG  
Eval Source: CIWQS

Eval General Type: Information Request  
Eval Date: 12-05-2016  
Violations Found: Yes  
Eval Type: DTSC Non-financial Record Review  
Eval Notes: Non-financial Record Review - Generator  
Eval Division: Department of Toxic Substances Control  
Eval Program: DTSC\_ENF  
Eval Source: ENVSTORHAZ

Enforcement Action:  
Site ID: 29233  
Site Name: TORRANCE REFINING COMPANY LLC  
Site Address: 3700 W 190TH ST  
Site City: TORRANCE  
Site Zip: 90504  
Enf Action Date: 01-26-2007  
Enf Action Type: Federal Consent Order with Enforcement and Settlement  
Enf Action Description: Federal Consent Order with Enforcement and Settlement  
Enf Action Notes: Not reported  
Enf Action Division: Department of Toxic Substances Control  
Enf Action Program: DTSC\_ENF  
Enf Action Source: ENVSTORHAZ

Site ID: 29233  
Site Name: TORRANCE REFINING COMPANY LLC  
Site Address: 3700 W 190TH ST  
Site City: TORRANCE  
Site Zip: 90504  
Enf Action Date: 03-28-1988  
Enf Action Type: Clean-up and Abatement Order  
Enf Action Description: Clean-up and Abatement Order  
Enf Action Notes: Not reported  
Enf Action Division: Water Boards  
Enf Action Program: NPDINDLRG  
Enf Action Source: CIWQS

Site ID: 29233  
Site Name: TORRANCE REFINING COMPANY LLC  
Site Address: 3700 W 190TH ST  
Site City: TORRANCE  
Site Zip: 90504  
Enf Action Date: 06-12-2007  
Enf Action Type: Notice of Violation (Water)  
Enf Action Description: Notice of Violation Letter (Informal)  
Enf Action Notes: Not reported

Map ID  
Direction  
Distance  
Elevation

MAP FINDINGS

Site

Database(s)

EDR ID Number  
EPA ID Number

**TORRANCE REFINING COMPANY LLC (Continued)**

**1000253665**

Enf Action Division: Water Boards  
Enf Action Program: NPDINDLRG  
Enf Action Source: CIWQS

Site ID: 29233  
Site Name: TORRANCE REFINING COMPANY LLC  
Site Address: 3700 W 190TH ST  
Site City: TORRANCE  
Site Zip: 90504  
Enf Action Date: 06-30-2000  
Enf Action Type: Federal Consent Order with Enforcement and Settlement  
Enf Action Description: Federal Consent Order with Enforcement and Settlement  
Enf Action Notes: Not reported  
Enf Action Division: Department of Toxic Substances Control  
Enf Action Program: DTSC\_ENF  
Enf Action Source: ENVSTORHAZ

Site ID: 29233  
Site Name: TORRANCE REFINING COMPANY LLC  
Site Address: 3700 W 190TH ST  
Site City: TORRANCE  
Site Zip: 90504  
Enf Action Date: 07-15-2009  
Enf Action Type: Administrative Enforcement with Penalty  
Enf Action Description: Administrative Enforcement with Civil Liability (Penalty)  
Enf Action Notes: Not reported  
Enf Action Division: Water Boards  
Enf Action Program: NPDINDLRG  
Enf Action Source: CIWQS

Site ID: 29233  
Site Name: TORRANCE REFINING COMPANY LLC  
Site Address: 3700 W 190TH ST  
Site City: TORRANCE  
Site Zip: 90504  
Enf Action Date: 07-22-2009  
Enf Action Type: Notice of Violation (Unified Program)  
Enf Action Description: Notice of Violation Issued by the Inspector at the Time of Inspection  
Enf Action Notes: Fines/Penalties Assessed: \$4,447.00. Inspector John Vincent, consent given by Diane linx.  
Enf Action Division: Los Angeles County Fire Department  
Enf Action Program: HWLQG  
Enf Action Source: CERS

Site ID: 29233  
Site Name: TORRANCE REFINING COMPANY LLC  
Site Address: 3700 W 190TH ST  
Site City: TORRANCE  
Site Zip: 90504  
Enf Action Date: 09-06-1995  
Enf Action Type: Clean-up and Abatement Order  
Enf Action Description: Clean-up and Abatement Order  
Enf Action Notes: Not reported  
Enf Action Division: Water Boards  
Enf Action Program: NPDINDLRG  
Enf Action Source: CIWQS

Map ID  
Direction  
Distance  
Elevation

MAP FINDINGS

Site

Database(s)

EDR ID Number  
EPA ID Number

**TORRANCE REFINING COMPANY LLC (Continued)**

**1000253665**

Site ID: 29233  
Site Name: TORRANCE REFINING COMPANY LLC  
Site Address: 3700 W 190TH ST  
Site City: TORRANCE  
Site Zip: 90504  
Enf Action Date: 12-04-1989  
Enf Action Type: Clean-up and Abatement Order  
Enf Action Description: Clean-up and Abatement Order  
Enf Action Notes: Not reported  
Enf Action Division: Water Boards  
Enf Action Program: NPDINDLRG  
Enf Action Source: CIWQS

Coordinates:

Site ID: 29233  
Facility Name: TORRANCE REFINING COMPANY LLC  
Env Int Type Code: APSA  
Program ID: 10118524  
Coord Name: Not reported  
Ref Point Type Desc: Property Boundary  
Latitude: 33.858143  
Longitude: -118.337060

Site ID: 29233  
Facility Name: TORRANCE REFINING COMPANY LLC  
Env Int Type Code: CIWQS\_NPDE  
Program ID: 267655  
Coord Name: Not reported  
Ref Point Type Desc: Unknown  
Latitude: 33.858115  
Longitude: -118.336806

Affiliation:

Affiliation Type Desc: Onsite Treatment Unit Owner Operator  
Entity Name: C. Brian Ablett  
Entity Title: Torrance Refinery Manager  
Affiliation Address: Not reported  
Affiliation City: Not reported  
Affiliation State: Not reported  
Affiliation Country: Not reported  
Affiliation Zip: Not reported  
Affiliation Phone: Not reported

Affiliation Type Desc: Parent Corporation  
Entity Name: Torrance Refining Company LLC  
Entity Title: Not reported  
Affiliation Address: Not reported  
Affiliation City: Not reported  
Affiliation State: Not reported  
Affiliation Country: Not reported  
Affiliation Zip: Not reported  
Affiliation Phone: Not reported

Affiliation Type Desc: Technical Contact  
Entity Name: TRAVIS DOMINGO  
Entity Title: Not reported

Map ID  
Direction  
Distance  
Elevation

MAP FINDINGS

Site

Database(s)

EDR ID Number  
EPA ID Number

**TORRANCE REFINING COMPANY LLC (Continued)**

**1000253665**

Affiliation Address: Not reported  
Affiliation City: Not reported  
Affiliation State: Not reported  
Affiliation Country: Not reported  
Affiliation Zip: 90504  
Affiliation Phone: 3102124938

Affiliation Type Desc: CUPA District  
Entity Name: Los Angeles County Fire  
Entity Title: Not reported  
Affiliation Address: 5825 Rickenbacker Road  
Affiliation City: Commerce  
Affiliation State: CA  
Affiliation Country: Not reported  
Affiliation Zip: 90040-3027  
Affiliation Phone: (323) 890-4045

Affiliation Type Desc: Environmental Contact  
Entity Name: Valerie Tse  
Entity Title: Not reported  
Affiliation Address: 3700 W. 190th St.  
Affiliation City: Torrance  
Affiliation State: CA  
Affiliation Country: Not reported  
Affiliation Zip: 90504  
Affiliation Phone: Not reported

Affiliation Type Desc: Facility Owner  
Entity Name: Torrance Refining Company LLC  
Entity Title: Not reported  
Affiliation Address: 3700 W 190TH ST  
Affiliation City: TORRANCE  
Affiliation State: CA  
Affiliation Country: Not reported  
Affiliation Zip: 905042929  
Affiliation Phone: 3102122800

Affiliation Type Desc: Identification Signer  
Entity Name: Joe Alvarez  
Entity Title: EMERGENCY RESPONSE SUPERVISOR  
Affiliation Address: Not reported  
Affiliation City: Not reported  
Affiliation State: Not reported  
Affiliation Country: Not reported  
Affiliation Zip: Not reported  
Affiliation Phone: Not reported

Affiliation Type Desc: Onsite Treatment Unit Owner Operator  
Entity Name: Diane Lynch  
Entity Title: Environmental Waste Advisor  
Affiliation Address: Not reported  
Affiliation City: Not reported  
Affiliation State: Not reported  
Affiliation Country: Not reported  
Affiliation Zip: Not reported  
Affiliation Phone: Not reported

Map ID  
Direction  
Distance  
Elevation

MAP FINDINGS

Site

Database(s)

EDR ID Number  
EPA ID Number

**TORRANCE REFINING COMPANY LLC (Continued)**

**1000253665**

Affiliation Type Desc: Onsite Treatment Unit Owner Operator  
Entity Name: E Pablo Borgnino  
Entity Title: Torrance Refinery Manager  
Affiliation Address: Not reported  
Affiliation City: Not reported  
Affiliation State: Not reported  
Affiliation Country: Not reported  
Affiliation Zip: Not reported  
Affiliation Phone: Not reported

Affiliation Type Desc: Onsite Treatment Unit Owner Operator  
Entity Name: Steven Steach  
Entity Title: Torrance Refinery Manager  
Affiliation Address: Not reported  
Affiliation City: Not reported  
Affiliation State: Not reported  
Affiliation Country: Not reported  
Affiliation Zip: Not reported  
Affiliation Phone: Not reported

Affiliation Type Desc: Document Preparer  
Entity Name: Diane Lynch  
Entity Title: Not reported  
Affiliation Address: Not reported  
Affiliation City: Not reported  
Affiliation State: Not reported  
Affiliation Country: Not reported  
Affiliation Zip: Not reported  
Affiliation Phone: Not reported

Affiliation Type Desc: Legal Owner  
Entity Name: Torrance Refining Company LLC  
Entity Title: Not reported  
Affiliation Address: 3700 W 190th St.  
Affiliation City: Torrance  
Affiliation State: CA  
Affiliation Country: United States  
Affiliation Zip: 90504  
Affiliation Phone: (310) 212-2800

Affiliation Type Desc: Owner and Operator  
Entity Name: ExxonMobil Oil Corporation Torrance  
Entity Title: Not reported  
Affiliation Address: Not reported  
Affiliation City: Not reported  
Affiliation State: Not reported  
Affiliation Country: Not reported  
Affiliation Zip: Not reported  
Affiliation Phone: Not reported

Affiliation Type Desc: Parent Company  
Entity Name: PBF ENERGY INC  
Entity Title: Not reported  
Affiliation Address: Not reported  
Affiliation City: Not reported  
Affiliation State: Not reported  
Affiliation Country: Not reported

Map ID  
Direction  
Distance  
Elevation

MAP FINDINGS

Site

Database(s)

EDR ID Number  
EPA ID Number

**TORRANCE REFINING COMPANY LLC (Continued)**

**1000253665**

Affiliation Zip: 90504  
Affiliation Phone: Not reported

Affiliation Type Desc: Property Owner  
Entity Name: Torrance Refining Company LLC  
Entity Title: Not reported  
Affiliation Address: 3700 W. 190th St.  
Affiliation City: Torrance  
Affiliation State: CA  
Affiliation Country: United States  
Affiliation Zip: 90504  
Affiliation Phone: (310) 212-2800

Affiliation Type Desc: Supervisor  
Entity Name: \* Unknown  
Entity Title: Not reported  
Affiliation Address: Not reported  
Affiliation City: Not reported  
Affiliation State: Not reported  
Affiliation Country: Not reported  
Affiliation Zip: Not reported  
Affiliation Phone: Not reported

Affiliation Type Desc: Company Official  
Entity Name: David Ingram  
Entity Title: Health Safety & Environmental Manager  
Affiliation Address: Not reported  
Affiliation City: Not reported  
Affiliation State: Not reported  
Affiliation Country: Not reported  
Affiliation Zip: 90504  
Affiliation Phone: Not reported

Affiliation Type Desc: Facility Contact  
Entity Name: Diane Lynch  
Entity Title: Not reported  
Affiliation Address: 3700 W 190TH ST  
Affiliation City: TORRANCE  
Affiliation State: CA  
Affiliation Country: Not reported  
Affiliation Zip: 905042929  
Affiliation Phone: 3102124743

Affiliation Type Desc: Facility Mailing Address  
Entity Name: Mailing Address  
Entity Title: Not reported  
Affiliation Address: 3700 W 190th St  
Affiliation City: Torrance  
Affiliation State: CA  
Affiliation Country: Not reported  
Affiliation Zip: 90504  
Affiliation Phone: Not reported

Affiliation Type Desc: Operator  
Entity Name: Torrance Refining Company LLC  
Entity Title: Not reported  
Affiliation Address: Not reported

Map ID  
Direction  
Distance  
Elevation

MAP FINDINGS

Site

Database(s)

EDR ID Number  
EPA ID Number

**TORRANCE REFINING COMPANY LLC (Continued)**

**1000253665**

Affiliation City: Not reported  
Affiliation State: Not reported  
Affiliation Country: Not reported  
Affiliation Zip: Not reported  
Affiliation Phone: (310) 212-2800

Affiliation Type Desc: Owner and Operator  
Entity Name: Torrance Refining Company LLC  
Entity Title: Not reported  
Affiliation Address: Not reported  
Affiliation City: Not reported  
Affiliation State: Not reported  
Affiliation Country: Not reported  
Affiliation Zip: Not reported  
Affiliation Phone: Not reported

Affiliation Type Desc: Public Contact  
Entity Name: BARBARA GRAHAM  
Entity Title: Not reported  
Affiliation Address: Not reported  
Affiliation City: Not reported  
Affiliation State: Not reported  
Affiliation Country: Not reported  
Affiliation Zip: 90504  
Affiliation Phone: 3102124618

Name: TORRANCE REFINING COMPANY LLC  
Address: 3700 W 190TH ST  
City,State,Zip: TORRANCE, CA 90504  
Site ID: 29233  
CERS ID: 90509MBLLC3700W  
CERS Description: Toxic Release Inventory

Violations:  
Site ID: 29233  
Site Name: TORRANCE REFINING COMPANY LLC  
Violation Date: 05-14-2007  
Citation: California Water Code  
Violation Description: Not reported  
Violation Notes: June 2001 Effluent Violation - Discharge Point 001B (06/14/01):  
Benzene inst. max (1.4 / 1.0 ug/L).  
Violation Division: Water Boards  
Violation Program: NPDESWW  
Violation Source: CIWQS

Site ID: 29233  
Site Name: TORRANCE REFINING COMPANY LLC  
Violation Date: 08-17-2004  
Citation: California Water Code  
Violation Description: Not reported  
Violation Notes: October 2002 Effluent Violation - Discharge Point 001A (10/24/02):  
Zinc Daily Max (143 / 136 ug/L).  
Violation Division: Water Boards  
Violation Program: NPDESWW  
Violation Source: CIWQS

Site ID: 29233

Map ID  
Direction  
Distance  
Elevation

MAP FINDINGS

Site

Database(s)

EDR ID Number  
EPA ID Number

**TORRANCE REFINING COMPANY LLC (Continued)**

**1000253665**

Site Name: TORRANCE REFINING COMPANY LLC  
Violation Date: 11-18-2011  
Citation: 03001 - Search Title 8 regulations for 3999 D at <https://www.dir.ca.gov/title8/index/T8index.asp>  
Violation Description: Cal/OSHA Violation  
Violation Notes: Not reported  
Violation Division: Cal/OSHA  
Violation Program: OSHA  
Violation Source: CERS

Site ID: 29233  
Site Name: TORRANCE REFINING COMPANY LLC  
Violation Date: 05-31-2019  
Citation: 02001 - Search Title 8 regulations for 3380(F)(1)(A) at <https://www.dir.ca.gov/title8/index/T8index.asp>  
Violation Description: Cal/OSHA Violation  
Violation Notes: Not reported  
Violation Division: Cal/OSHA  
Violation Program: OSHA  
Violation Source: CERS

Site ID: 29233  
Site Name: TORRANCE REFINING COMPANY LLC  
Violation Date: 09-14-2016  
Citation: 22 CCR 12 66262.34(f) - California Code of Regulations, Title 22, Chapter 12, Section(s) 66262.34(f)  
Violation Description: Failure to properly label hazardous waste accumulation containers with the following requirements: "Hazardous Waste", name and address of the generator, physical and chemical characteristics of the Hazardous Waste, and starting accumulation date.  
Violation Notes: Returned to compliance on 09/14/2016. OBSERVATION: A 1-gallon container of spent solvents did not have a hazardous waste label. All hazardous waste containers shall be marked with the following information: 1) the words G Hazardous WasteG ; 2) name and address of generator; 3) hazardous properties; 4) physical state; 5) composition (contents); and 6) accumulation start date. CORRECTIVE ACTION: None. The hazardous waste container was marked with all the required information at the time of inspection.  
Violation Division: Los Angeles County Fire Department  
Violation Program: HWLQG  
Violation Source: CERS

Site ID: 29233  
Site Name: TORRANCE REFINING COMPANY LLC  
Violation Date: 05-14-2007  
Citation: California Water Code  
Violation Description: Not reported  
Violation Notes: Deficient August 2001 DMR Discharge Point 001A: Settleable solids, specific conductance not reported weekly for 8/4/01.  
Violation Division: Water Boards  
Violation Program: NPDESWW  
Violation Source: CIWQS

Site ID: 29233  
Site Name: TORRANCE REFINING COMPANY LLC  
Violation Date: 06-19-2009  
Citation: HSC 6.67 Multiple Sections - California Health and Safety Code,



Map ID  
Direction  
Distance  
Elevation

MAP FINDINGS

Site

Database(s)

EDR ID Number  
EPA ID Number

**TORRANCE REFINING COMPANY LLC (Continued)**

**1000253665**

Violation Description: Chapter 6.67, Section(s) Multiple Sections  
RCRA Large Quantity Generator Program - Administration/Documentation -  
General  
Violation Notes: Not reported  
Violation Division: Los Angeles County Fire Department (La Habra)  
Violation Program: HWLQG  
Violation Source: CERS

Site ID: 29233  
Site Name: TORRANCE REFINING COMPANY LLC  
Violation Date: 06-24-2019  
Citation: 02001 - Search Title 8 regulations for 51890001 F06 at  
<https://www.dir.ca.gov/title8/index/T8index.asp>

Violation Description: Cal/OSHA Violation  
Violation Notes: Not reported  
Violation Division: Cal/OSHA  
Violation Program: OSHA  
Violation Source: CERS

Site ID: 29233  
Site Name: TORRANCE REFINING COMPANY LLC  
Violation Date: 06-02-2005  
Citation: California Water Code  
Violation Description: Not reported  
Violation Notes: February 2005 Effluent Violation - Discharge Point 001B (2/19/05):  
Xylenes Daily Max (27 / 10 ug/L).  
Violation Division: Water Boards  
Violation Program: NPDESWW  
Violation Source: CIWQS

Site ID: 29233  
Site Name: TORRANCE REFINING COMPANY LLC  
Violation Date: 09-14-2016  
Citation: 22 CCR 15 66265.52 - California Code of Regulations, Title 22, Chapter  
15, Section(s) 66265.52

Violation Description: Failure to include one or more elements in the Contingency Plan  
including but not limited to the following: description of actions  
personnel will take in response to a release or emergency,  
arrangements with local authorities, list of emergency coordinators  
including name, addresses & phone numbers, list of emergency equipment  
and their physical description, location and capabilities,- evacuation  
plan, and OES phone number. (If the owner or operator has already  
prepared a Spill Prevention, Control, and Countermeasures (SPCC) Plan  
or some other emergency or contingency plan, the owner or operator  
need only amend that plan to incorporate hazardous waste management  
provisions.)  
Violation Notes: Returned to compliance on 09/14/2016. OBSERVATION: The facility's  
contingency plan submitted to the California Environmental Reporting  
System (CERS) for CERS ID #10118524 on 3/2/2016 is incomplete and does  
not indicate a brief outline of the capabilities of emergency  
equipment. The contingency plan must include: 1) Description of  
actions facility personnel will take in response to fires, explosions,  
or any sudden or non-sudden release of hazardous waste to air, soil or  
surface water at the facility; 2) Description of arrangements made  
with local police departments, fire departments, hospitals,  
contractors and State and local emergency response teams to coordinate  
emergency services; 3) List name, address, and phone numbers

Map ID  
Direction  
Distance  
Elevation

MAP FINDINGS

Site

Database(s)

EDR ID Number  
EPA ID Number

**TORRANCE REFINING COMPANY LLC (Continued)**

**1000253665**

(office/home/cell) of all persons qualified to act as emergency coordinator. Where more than one person is listed, one shall be named as the primary emergency coordinator and all others in order in which they will assume responsibilities; 4) List all emergency equipment, which includes [Truncated]

Violation Division: Los Angeles County Fire Department  
Violation Program: HWLQG  
Violation Source: CERS

Site ID: 29233  
Site Name: TORRANCE REFINING COMPANY LLC  
Violation Date: 06-02-2005  
Citation: California Water Code  
Violation Description: Not reported  
Violation Notes: February 2005 effluent violation Discharge Point 001B (2/19/05): Acute Toxicity (0% survival / 70% survival minimum).

Violation Division: Water Boards  
Violation Program: NPDESWW  
Violation Source: CIWQS

Site ID: 29233  
Site Name: TORRANCE REFINING COMPANY LLC  
Violation Date: 03-22-2005  
Citation: California Water Code  
Violation Description: Not reported  
Violation Notes: January 2005 Effluent Violation - Discharge Point 001B (1/5/05): Xylenes Daily Max (34 / 10 ug/L).

Violation Division: Water Boards  
Violation Program: NPDESWW  
Violation Source: CIWQS

Site ID: 29233  
Site Name: TORRANCE REFINING COMPANY LLC  
Violation Date: 08-17-2004  
Citation: California Water Code  
Violation Description: Not reported  
Violation Notes: December 2001 Effluent Violation - Discharge Point 001A (12/12/01): Benzene Daily Max (1.3 / 1.0 ug/L).

Violation Division: Water Boards  
Violation Program: NPDESWW  
Violation Source: CIWQS

Site ID: 29233  
Site Name: TORRANCE REFINING COMPANY LLC  
Violation Date: 05-14-2007  
Citation: California Water Code  
Violation Description: Not reported  
Violation Notes: Deficient April 2001 DMR Discharge Point 001A: Residual chlorine, BTXE, turbidity, TSS, settleable solids, pH, temperature, total hardness, dissolved oxygen, specific conductance not reported weekly for 4/7/01.

Violation Division: Water Boards  
Violation Program: NPDESWW  
Violation Source: CIWQS

Site ID: 29233  
Site Name: TORRANCE REFINING COMPANY LLC

Map ID  
Direction  
Distance  
Elevation

MAP FINDINGS

Site

Database(s)

EDR ID Number  
EPA ID Number

**TORRANCE REFINING COMPANY LLC (Continued)**

**1000253665**

Violation Date: 07-22-2009  
Citation: 22 CCR 15 66265.31 - California Code of Regulations, Title 22, Chapter 15, Section(s) 66265.31  
Violation Description: Failure to maintain and operate the facility to minimize the possibility of a fire, explosion, or any unplanned sudden or non-sudden release of hazardous waste or hazardous waste constituents to the air, soil, or surface water which could threaten human health or the environment.  
Violation Notes: Returned to compliance on 08/05/2009. Observed red selenium accumulating in the secondary containment floors and sump.  
Violation Division: Los Angeles County Fire Department  
Violation Program: HWLQG  
Violation Source: CERS

Site ID: 29233  
Site Name: TORRANCE REFINING COMPANY LLC  
Violation Date: 06-21-2007  
Citation: California Water Code  
Violation Description: Not reported  
Violation Notes: February 2003 Effluent Violation - Discharge Point 001B (2/12/03): Xylene Daily Max (56 / 10 ug/L).  
Violation Division: Water Boards  
Violation Program: NPDESWW  
Violation Source: CIWQS

Site ID: 29233  
Site Name: TORRANCE REFINING COMPANY LLC  
Violation Date: 03-30-2018  
Citation: HSC 6.67 25270.4.5(a) - California Health and Safety Code, Chapter 6.67, Section(s) 25270.4.5(a)  
Violation Description: Failure to address in the SPCC Plan the type of oil and storage capacity for each fixed container, and either the type of oil and storage capacity for each mobile or portable container, or an estimate of the potential number of mobile or portable containers, the types of oil, and anticipated storage capacities.  
Violation Notes: Returned to compliance on 04/27/2018. OBSERVATION: Failure to address in the SPCC Plan the type of oil/fuel and storage capacity for each fixed, portable and/or mobile container including but not limited to tanks at the transportation yard (clear diesel & red dye diesel). CORRECTIVE ACTION: Amend the SPCC Plan to properly address the type and storage capacity of all fixed, portable and/or mobile containers, including an estimate of the number of portable or mobile containers.  
Violation Division: Los Angeles County Fire Department  
Violation Program: APSA  
Violation Source: CERS

Site ID: 29233  
Site Name: TORRANCE REFINING COMPANY LLC  
Violation Date: 05-14-2007  
Citation: California Water Code  
Violation Description: Not reported  
Violation Notes: December 2000 effluent violation Discharge Point 001A (12/31/00): Chronic toxicity daily max (2 / 1.0 TUc).  
Violation Division: Water Boards  
Violation Program: NPDESWW  
Violation Source: CIWQS

Map ID  
Direction  
Distance  
Elevation

MAP FINDINGS

Site

Database(s)

EDR ID Number  
EPA ID Number

**TORRANCE REFINING COMPANY LLC (Continued)**

**1000253665**

Site ID: 29233  
Site Name: TORRANCE REFINING COMPANY LLC  
Violation Date: 05-03-1999  
Citation: California Water Code  
Violation Description: Not reported  
Violation Notes: March 1999 effluent violation: Benzene.  
Violation Division: Water Boards  
Violation Program: NPDESWW  
Violation Source: CIWQS

Site ID: 29233  
Site Name: TORRANCE REFINING COMPANY LLC  
Violation Date: 03-30-2018  
Citation: HSC 6.67 25270.4.5(a) - California Health and Safety Code, Chapter 6.67, Section(s) 25270.4.5(a)  
Violation Description: Failure to provide the following training to all oil-handling personnel: 1. Operation and maintenance of equipment to prevent discharges. 2. Discharge procedure protocols. 3. Applicable pollution control laws, rules, and regulations. 4. General facility operations. 5. Contents of the SPCC Plan.  
Violation Notes: Returned to compliance on 04/27/2018. OBSERVATION: Failure to provide training to all oil-handling personnel regarding one or more of the following: 1. The operation and maintenance of equipment to prevent discharges. 2. Discharge procedure protocols. 3. Applicable pollution control laws, rules, and regulations. 4. General facility operations. 5. The contents of the SPCC Plan. CORRECTIVE ACTION: Provide training in: 1. The operation and maintenance of equipment to prevent discharges. 2. Discharge procedure protocols. 3. Applicable pollution control laws, rules, and regulations. 4. General facility operations. AND 5. The contents of the SPCC Plan.  
Violation Division: Los Angeles County Fire Department  
Violation Program: APSA  
Violation Source: CERS

Site ID: 29233  
Site Name: TORRANCE REFINING COMPANY LLC  
Violation Date: 08-28-2019  
Citation: 22 CCR 15 66265.31 - California Code of Regulations, Title 22, Chapter 15, Section(s) 66265.31  
Violation Description: Failure to maintain and operate the facility to minimize the possibility of a fire, explosion, or any unplanned sudden or non-sudden release of hazardous waste or hazardous waste constituents to air, soil, or surface water which could threaten human health or the environment.  
Violation Notes: Returned to compliance on 10/01/2019. OBSERVATION: Waste sandblasting media was observed accumulated on the floor surrounding the two sandblasting units adjacent to the mechanic shop and electric shop. CORRECTIVE ACTION: Submit photos/documentation to the CUPA demonstrating the spill has been properly removed and managed.  
Violation Division: Los Angeles County Fire Department  
Violation Program: HWLQG  
Violation Source: CERS

Site ID: 29233  
Site Name: TORRANCE REFINING COMPANY LLC  
Violation Date: 03-22-2005  
Citation: California Water Code

Map ID  
Direction  
Distance  
Elevation

MAP FINDINGS

Site

Database(s)

EDR ID Number  
EPA ID Number

**TORRANCE REFINING COMPANY LLC (Continued)**

**1000253665**

Violation Description: Not reported  
Violation Notes: December 2004 Effluent Violation - Discharge Point 001B (12/29/04): Xylenes Daily Max (27 / 10 ug/L).

Violation Division: Water Boards  
Violation Program: NPDESWW  
Violation Source: CIWQS

Site ID: 29233  
Site Name: TORRANCE REFINING COMPANY LLC  
Violation Date: 03-30-2018  
Citation: HSC 6.67 25270.4.5(a) - California Health and Safety Code, Chapter 6.67, Section(s) 25270.4.5(a)

Violation Description: Failure to ensure that tanks are inspected and tested by an appropriately qualified person in accordance with industry standards.  
Violation Notes: Returned to compliance on 05/29/2018. OBSERVATION: Failure to ensure that tanks are inspected and tested by an appropriately qualified person in accordance with industry standards. Observed smaller tanks such as the clear diesel tank at the transportation yard area not being inspected accordance with industry standards. CORRECTIVE ACTION: Ensure that tanks are inspected and tested by an appropriately qualified person in accordance with industry standards.

Violation Division: Los Angeles County Fire Department  
Violation Program: APSA  
Violation Source: CERS

Site ID: 29233  
Site Name: TORRANCE REFINING COMPANY LLC  
Violation Date: 03-22-2005  
Citation: California Water Code  
Violation Description: Not reported  
Violation Notes: December 2004 Effluent Violation - Discharge Point 001B (12/29/04): Zinc Daily Max (619 / 495 ug/L).

Violation Division: Water Boards  
Violation Program: NPDESWW  
Violation Source: CIWQS

Site ID: 29233  
Site Name: TORRANCE REFINING COMPANY LLC  
Violation Date: 03-22-2005  
Citation: California Water Code  
Violation Description: Not reported  
Violation Notes: January 2005 effluent violation Discharge Point 001B (1/5/05): Acute Toxicity (0% survival / 70% survival minimum).

Violation Division: Water Boards  
Violation Program: NPDESWW  
Violation Source: CIWQS

Site ID: 29233  
Site Name: TORRANCE REFINING COMPANY LLC  
Violation Date: 03-30-2018  
Citation: HSC 6.67 25270.4.5(a) - California Health and Safety Code, Chapter 6.67, Section(s) 25270.4.5(a)

Violation Description: Failure to use containers with material and construction compatible with material stored and conditions of storage such as pressure and temperature.  
Violation Notes: Returned to compliance on 04/27/2018. OBSERVATION: Failure to use containers with material and construction compatible with material

Map ID  
Direction  
Distance  
Elevation

MAP FINDINGS

Site

Database(s)

EDR ID Number  
EPA ID Number

**TORRANCE REFINING COMPANY LLC (Continued)**

**1000253665**

stored and conditions of storage such as pressure and temperature. Observed transportation tank being used as a stationary tank for storing red diesel. The tank is not being used for the intended purpose. CORRECTIVE ACTION: Immediately remove all fuel stored in non-compatible containers. Store the fuel in containers with material and construction compatible with the material stored and conditions of storage such as pressure and temperature.

Violation Division: Los Angeles County Fire Department  
Violation Program: APSA  
Violation Source: CERS

Site ID: 29233  
Site Name: TORRANCE REFINING COMPANY LLC  
Violation Date: 03-22-2005  
Citation: California Water Code  
Violation Description: Not reported  
Violation Notes: December 2004 effluent violation (12/29/04): Coliform daily max (5000 / 200 MPN).

Violation Division: Water Boards  
Violation Program: NPDESWW  
Violation Source: CIWQS

Site ID: 29233  
Site Name: TORRANCE REFINING COMPANY LLC  
Violation Date: 02-15-2012  
Citation: 03001 - Search Title 8 regulations for 3999 D at <https://www.dir.ca.gov/title8/index/T8index.asp>

Violation Description: Cal/OSHA Violation  
Violation Notes: Not reported  
Violation Division: Cal/OSHA  
Violation Program: OSHA  
Violation Source: CERS

Evaluation:  
Eval General Type: Compliance Evaluation Inspection  
Eval Date: 01-19-2011  
Violations Found: No  
Eval Type: Routine done by local agency  
Eval Notes: Unit 8 Unsat Gas Plant  
Eval Division: Torrance Fire Department  
Eval Program: CalARP  
Eval Source: CERS

Eval General Type: Compliance Evaluation Inspection  
Eval Date: 01-20-2014  
Violations Found: No  
Eval Type: Routine done by local agency  
Eval Notes: Alky Hazop  
Eval Division: Torrance Fire Department  
Eval Program: CalARP  
Eval Source: CERS

Eval General Type: Other/Unknown  
Eval Date: 02-15-2017  
Violations Found: No  
Eval Type: Other, not routine, done by local agency  
Eval Notes: Not reported

Map ID  
Direction  
Distance  
Elevation

MAP FINDINGS

Site

Database(s)

EDR ID Number  
EPA ID Number

**TORRANCE REFINING COMPANY LLC (Continued)**

**1000253665**

Eval Division: Los Angeles County Fire Department  
Eval Program: CA  
Eval Source: CERS

Eval General Type: Compliance Evaluation Inspection  
Eval Date: 03-30-2018  
Violations Found: Yes  
Eval Type: Routine done by local agency  
Eval Notes: Penny Wirsing, Environmental Section Supervisor Diane Lynch, Environmental Scientist Raquel Villa Gomez, Tank Work Coordinator

Eval Division: Los Angeles County Fire Department  
Eval Program: APSA  
Eval Source: CERS

Eval General Type: Compliance Sampling Inspection  
Eval Date: 04-14-2011  
Violations Found: No  
Eval Type: RWQCB Type A compliance inspection  
Eval Notes: Not reported  
Eval Division: Water Boards  
Eval Program: NPDINDLRG  
Eval Source: CIWQS

Eval General Type: Other/Unknown  
Eval Date: 04-21-2015  
Violations Found: No  
Eval Type: Other, not routine, done by local agency  
Eval Notes: Not reported  
Eval Division: Los Angeles County Fire Department  
Eval Program: HWLQG  
Eval Source: CERS

Eval General Type: Compliance Evaluation Inspection  
Eval Date: 04-23-2003  
Violations Found: No  
Eval Type: DTSC Compliance Evaluation Inspection  
Eval Notes: Compliance Evaluation Inspection - Treatment, Storage and Disposal  
Eval Division: Department of Toxic Substances Control  
Eval Program: DTSC\_ENF  
Eval Source: ENVSTORHAZ

Eval General Type: Compliance Evaluation Inspection  
Eval Date: 04-24-2002  
Violations Found: No  
Eval Type: DTSC Compliance Evaluation Inspection  
Eval Notes: Compliance Evaluation Inspection - Treatment, Storage and Disposal  
Eval Division: Department of Toxic Substances Control  
Eval Program: DTSC\_ENF  
Eval Source: ENVSTORHAZ

Eval General Type: Other/Unknown  
Eval Date: 04-30-2018  
Violations Found: No  
Eval Type: Other, not routine, done by local agency  
Eval Notes: Not reported  
Eval Division: Los Angeles County Fire Department  
Eval Program: APSA

Map ID  
Direction  
Distance  
Elevation

MAP FINDINGS

Site

Database(s)

EDR ID Number  
EPA ID Number

**TORRANCE REFINING COMPANY LLC (Continued)**

**1000253665**

Eval Source: CERS

Eval General Type: Compliance Evaluation Inspection  
Eval Date: 05-08-2013  
Violations Found: No  
Eval Type: Routine done by local agency  
Eval Notes: Inspected by S. Uyehara, HMS II Consent D Lynch  
Eval Division: Los Angeles County Fire Department  
Eval Program: HWLQG  
Eval Source: CERS

Eval General Type: Compliance Evaluation Inspection  
Eval Date: 06-01-2009  
Violations Found: No  
Eval Type: Routine done by local agency  
Eval Notes: Inspector Name: LA County Fire CUPA  
Eval Division: Los Angeles County Fire Department (La Habra)  
Eval Program: HWLQG  
Eval Source: CERS

Eval General Type: Compliance Evaluation Inspection  
Eval Date: 06-12-2009  
Violations Found: No  
Eval Type: Routine done by local agency  
Eval Notes: Inspector Name: LA County Fire  
Eval Division: Los Angeles County Fire Department (La Habra)  
Eval Program: HWLQG  
Eval Source: CERS

Eval General Type: Compliance Sampling Inspection  
Eval Date: 06-29-1999  
Violations Found: No  
Eval Type: RWQCB Type A compliance inspection  
Eval Notes: Not reported  
Eval Division: Water Boards  
Eval Program: NPDINDLRG  
Eval Source: CIWQS

Eval General Type: Information Request  
Eval Date: 07-20-2010  
Violations Found: Yes  
Eval Type: DTSC Financial Records Review  
Eval Notes: Financial Records Review - Generator Return To Compliance: 2010-10-01 00:00:00  
Eval Division: Department of Toxic Substances Control  
Eval Program: DTSC\_ENF  
Eval Source: ENVSTORHAZ

Eval General Type: Other/Unknown  
Eval Date: 07-22-2009  
Violations Found: Yes  
Eval Type: Other, not routine, done by local agency  
Eval Notes: Inspector Name: LA County Fire Dept. CUPA  
Eval Division: Los Angeles County Fire Department  
Eval Program: HWLQG  
Eval Source: CERS



Map ID  
Direction  
Distance  
Elevation

MAP FINDINGS

Site

Database(s)

EDR ID Number  
EPA ID Number

**TORRANCE REFINING COMPANY LLC (Continued)**

**1000253665**

Eval General Type: Occupational Safety and Health Administration Inspection  
Eval Date: 09-16-2011  
Violations Found: Yes  
Eval Type: Cal/OSHA Inspection  
Eval Notes: Not reported  
Eval Division: Cal/OSHA  
Eval Program: OSHA  
Eval Source: CERS

Eval General Type: Compliance Evaluation Inspection  
Eval Date: 10-20-2017  
Violations Found: No  
Eval Type: Routine done by local agency  
Eval Notes: CalARP with LACO  
Eval Division: Torrance Fire Department  
Eval Program: CalARP  
Eval Source: CERS

Eval General Type: Compliance Evaluation Inspection  
Eval Date: 11-03-2010  
Violations Found: No  
Eval Type: Routine done by local agency  
Eval Notes: CHD inspection; tank farm  
Eval Division: Torrance Fire Department  
Eval Program: CalARP  
Eval Source: CERS

Eval General Type: Compliance Evaluation Inspection  
Eval Date: 11-07-2014  
Violations Found: No  
Eval Type: Routine done by local agency  
Eval Notes: 2014 CERS submittal complete.  
Eval Division: Torrance Fire Department  
Eval Program: HMRRP  
Eval Source: CERS

Eval General Type: Compliance Sampling Inspection  
Eval Date: 11-17-2015  
Violations Found: No  
Eval Type: RWQCB Type A compliance inspection  
Eval Notes: Not reported  
Eval Division: Water Boards  
Eval Program: NPDINDLRG  
Eval Source: CIWQS

Eval General Type: Compliance Sampling Inspection  
Eval Date: 01-16-2003  
Violations Found: No  
Eval Type: RWQCB Type A compliance inspection  
Eval Notes: Not reported  
Eval Division: Water Boards  
Eval Program: NPDINDLRG  
Eval Source: CIWQS

Eval General Type: Compliance Evaluation Inspection  
Eval Date: 01-26-2005  
Violations Found: No

Map ID  
Direction  
Distance  
Elevation

MAP FINDINGS

Site

Database(s)

EDR ID Number  
EPA ID Number

**TORRANCE REFINING COMPANY LLC (Continued)**

**1000253665**

Eval Type: DTSC Compliance Evaluation Inspection  
Eval Notes: Compliance Evaluation Inspection - Treatment, Storage and Disposal  
Eval Division: Department of Toxic Substances Control  
Eval Program: DTSC\_ENF  
Eval Source: ENVSTORHAZ

Eval General Type: Occupational Safety and Health Administration Inspection  
Eval Date: 02-01-2019  
Violations Found: Yes  
Eval Type: Cal/OSHA Inspection  
Eval Notes: Not reported  
Eval Division: Cal/OSHA  
Eval Program: OSHA  
Eval Source: CERS

Eval General Type: Other/Unknown  
Eval Date: 02-24-2017  
Violations Found: No  
Eval Type: Other, not routine, done by local agency  
Eval Notes: Not reported  
Eval Division: Los Angeles County Fire Department  
Eval Program: CA  
Eval Source: CERS

Eval General Type: Compliance Evaluation Inspection  
Eval Date: 02-20-2008  
Violations Found: No  
Eval Type: DTSC Compliance Evaluation Inspection  
Eval Notes: Compliance Evaluation Inspection - Generator  
Eval Division: Department of Toxic Substances Control  
Eval Program: DTSC\_ENF  
Eval Source: ENVSTORHAZ

Eval General Type: Compliance Sampling Inspection  
Eval Date: 02-21-2007  
Violations Found: No  
Eval Type: RWQCB Type A compliance inspection  
Eval Notes: Not reported  
Eval Division: Water Boards  
Eval Program: NPDINDLRG  
Eval Source: CIWQS

Eval General Type: Compliance Sampling Inspection  
Eval Date: 02-26-2010  
Violations Found: No  
Eval Type: RWQCB Type A compliance inspection  
Eval Notes: Not reported  
Eval Division: Water Boards  
Eval Program: NPDINDLRG  
Eval Source: CIWQS

Eval General Type: Other/Unknown  
Eval Date: 03-07-2017  
Violations Found: No  
Eval Type: Other, not routine, done by local agency  
Eval Notes: Not reported  
Eval Division: Los Angeles County Fire Department

Map ID  
Direction  
Distance  
Elevation

MAP FINDINGS

Site

Database(s)

EDR ID Number  
EPA ID Number

**TORRANCE REFINING COMPANY LLC (Continued)**

**1000253665**

Eval Program: CA  
Eval Source: CERS

Eval General Type: Other/Unknown  
Eval Date: 03-29-2018  
Violations Found: No  
Eval Type: Other, not routine, done by local agency  
Eval Notes: Joint inspection and training with US EPA  
Eval Division: Los Angeles County Fire Department  
Eval Program: APSA  
Eval Source: CERS

Eval General Type: Compliance Evaluation Inspection  
Eval Date: 04-18-2000  
Violations Found: Yes  
Eval Type: DTSC Compliance Evaluation Inspection  
Eval Notes: Compliance Evaluation Inspection - Treatment, Storage and Disposal  
Return To Compliance: 2000-04-18 00:00:00  
Eval Division: Department of Toxic Substances Control  
Eval Program: DTSC\_ENF  
Eval Source: ENVSTORHAZ

Eval General Type: Initial Site Inspection  
Eval Date: 04-24-2013  
Violations Found: No  
Eval Type: Prerequisite inspection  
Eval Notes: Not reported  
Eval Division: Water Boards  
Eval Program: NPDINDLRG  
Eval Source: CIWQS

Eval General Type: Compliance Sampling Inspection  
Eval Date: 05-21-2003  
Violations Found: No  
Eval Type: RWQCB Type A compliance inspection  
Eval Notes: Not reported  
Eval Division: Water Boards  
Eval Program: NPDINDLRG  
Eval Source: CIWQS

Eval General Type: Compliance Sampling Inspection  
Eval Date: 06-11-2008  
Violations Found: No  
Eval Type: RWQCB Type A compliance inspection  
Eval Notes: Not reported  
Eval Division: Water Boards  
Eval Program: NPDINDLRG  
Eval Source: CIWQS

Eval General Type: Compliance Evaluation Inspection  
Eval Date: 06-15-2011  
Violations Found: No  
Eval Type: DTSC Compliance Evaluation Inspection  
Eval Notes: Compliance Evaluation Inspection - Generator  
Eval Division: Department of Toxic Substances Control  
Eval Program: DTSC\_ENF  
Eval Source: ENVSTORHAZ

Map ID  
Direction  
Distance  
Elevation

MAP FINDINGS

Site

Database(s)

EDR ID Number  
EPA ID Number

**TORRANCE REFINING COMPANY LLC (Continued)**

**1000253665**

Eval General Type: Compliance Evaluation Inspection  
Eval Date: 06-19-2009  
Violations Found: Yes  
Eval Type: Routine done by local agency  
Eval Notes: Inspector Name: LA County Fire Department CUPA  
Eval Division: Los Angeles County Fire Department (La Habra)  
Eval Program: HWLQG  
Eval Source: CERS

Eval General Type: Compliance Evaluation Inspection  
Eval Date: 07-14-2014  
Violations Found: No  
Eval Type: Routine done by local agency  
Eval Notes: Crude Unit HAZOP  
Eval Division: Torrance Fire Department  
Eval Program: CalARP  
Eval Source: CERS

Eval General Type: Self Reported  
Eval Date: 08-06-2003  
Violations Found: Yes  
Eval Type: Facility Self Disclosure to DTSC  
Eval Notes: Facility Self Disclosure - Treatment, Storage and Disposal Return To  
Compliance: 2007-02-15 00:00:00  
Eval Division: Department of Toxic Substances Control  
Eval Program: DTSC\_ENF  
Eval Source: ENVSTORHAZ

Eval General Type: Compliance Evaluation Inspection  
Eval Date: 08-28-2019  
Violations Found: No  
Eval Type: Routine done by local agency  
Eval Notes: Diane Lynch, Environmental Advisor  
Eval Division: Los Angeles County Fire Department  
Eval Program: CA  
Eval Source: CERS

Eval General Type: Compliance Evaluation Inspection  
Eval Date: 09-14-2016  
Violations Found: No  
Eval Type: Routine done by local agency  
Eval Notes: Amy Kim, Environmental Advisor No violations observed at the time of  
inspection. The inspection was conducted on 9/13/2016 and 9/14/2016.  
Eval Division: Los Angeles County Fire Department  
Eval Program: CA  
Eval Source: CERS

Eval General Type: Compliance Evaluation Inspection  
Eval Date: 11-25-2013  
Violations Found: No  
Eval Type: Routine done by local agency  
Eval Notes: 2013 CERS submittal complete.  
Eval Division: Torrance Fire Department  
Eval Program: HMRRP  
Eval Source: CERS

Eval General Type: Other/Unknown

Map ID  
Direction  
Distance  
Elevation

MAP FINDINGS

Site

Database(s)

EDR ID Number  
EPA ID Number

**TORRANCE REFINING COMPANY LLC (Continued)**

**1000253665**

Eval Date: 02-28-2017  
Violations Found: No  
Eval Type: Other, not routine, done by local agency  
Eval Notes: Not reported  
Eval Division: Los Angeles County Fire Department  
Eval Program: CA  
Eval Source: CERS

Eval General Type: Other/Unknown  
Eval Date: 03-02-2017  
Violations Found: No  
Eval Type: Other, not routine, done by local agency  
Eval Notes: Not reported  
Eval Division: Los Angeles County Fire Department  
Eval Program: CA  
Eval Source: CERS

Eval General Type: Other/Unknown  
Eval Date: 03-08-2017  
Violations Found: No  
Eval Type: Other, not routine, done by local agency  
Eval Notes: Not reported  
Eval Division: Los Angeles County Fire Department  
Eval Program: CA  
Eval Source: CERS

Eval General Type: Other/Unknown  
Eval Date: 03-09-2017  
Violations Found: No  
Eval Type: Other, not routine, done by local agency  
Eval Notes: Not reported  
Eval Division: Los Angeles County Fire Department  
Eval Program: CA  
Eval Source: CERS

Eval General Type: Compliance Evaluation Inspection  
Eval Date: 03-18-2009  
Violations Found: No  
Eval Type: DTSC Compliance Evaluation Inspection  
Eval Notes: Compliance Evaluation Inspection - Generator  
Eval Division: Department of Toxic Substances Control  
Eval Program: DTSC\_ENF  
Eval Source: ENVSTORHAZ

Eval General Type: Other/Unknown  
Eval Date: 04-17-2015  
Violations Found: No  
Eval Type: Other, not routine, done by local agency  
Eval Notes: Not reported  
Eval Division: Los Angeles County Fire Department  
Eval Program: HWLQG  
Eval Source: CERS

Eval General Type: Other/Unknown  
Eval Date: 03-08-2019  
Violations Found: No  
Eval Type: Other, not routine, done by local agency

Map ID  
Direction  
Distance  
Elevation

MAP FINDINGS

Site

Database(s)

EDR ID Number  
EPA ID Number

**TORRANCE REFINING COMPANY LLC (Continued)**

**1000253665**

Eval Notes:	This is a test
Eval Division:	Torrance Fire Department
Eval Program:	CalARP
Eval Source:	CERS
Eval General Type:	Other/Unknown
Eval Date:	03-10-2017
Violations Found:	No
Eval Type:	Other, not routine, done by local agency
Eval Notes:	Not reported
Eval Division:	Los Angeles County Fire Department
Eval Program:	CA
Eval Source:	CERS
Eval General Type:	Compliance Sampling Inspection
Eval Date:	03-26-2002
Violations Found:	No
Eval Type:	RWQCB Type A compliance inspection
Eval Notes:	Not reported
Eval Division:	Water Boards
Eval Program:	NPDINDLRG
Eval Source:	CIWQS
Eval General Type:	Compliance Sampling Inspection
Eval Date:	05-03-2004
Violations Found:	No
Eval Type:	RWQCB Type A compliance inspection
Eval Notes:	Not reported
Eval Division:	Water Boards
Eval Program:	NPDINDLRG
Eval Source:	CIWQS
Eval General Type:	Compliance Evaluation Inspection
Eval Date:	05-08-2013
Violations Found:	No
Eval Type:	Routine done by local agency
Eval Notes:	Inspected by S. Uyehara, HMS II Consent D Lynch
Eval Division:	Los Angeles County Fire Department
Eval Program:	APSA
Eval Source:	CERS
Eval General Type:	Compliance Evaluation Inspection
Eval Date:	04-24-2001
Violations Found:	Yes
Eval Type:	DTSC Compliance Evaluation Inspection
Eval Notes:	Compliance Evaluation Inspection - Treatment, Storage and Disposal Return To Compliance: 2001-04-26 00:00:00
Eval Division:	Department of Toxic Substances Control
Eval Program:	DTSC_ENF
Eval Source:	ENVSTORHAZ
Eval General Type:	Other/Unknown
Eval Date:	05-30-2018
Violations Found:	No
Eval Type:	Other, not routine, done by local agency
Eval Notes:	Not reported
Eval Division:	Los Angeles County Fire Department

Map ID  
Direction  
Distance  
Elevation

MAP FINDINGS

Site

Database(s)

EDR ID Number  
EPA ID Number

**TORRANCE REFINING COMPANY LLC (Continued)**

**1000253665**

Eval Program: APSA  
Eval Source: CERS

Eval General Type: Compliance Evaluation Inspection  
Eval Date: 06-11-2014  
Violations Found: No  
Eval Type: Routine done by local agency  
Eval Notes: PRTR Hazop  
Eval Division: Torrance Fire Department  
Eval Program: CalARP  
Eval Source: CERS

Eval General Type: Compliance Evaluation Inspection  
Eval Date: 06-19-1995  
Violations Found: Yes  
Eval Type: DTSC Compliance Evaluation Inspection  
Eval Notes: Compliance Evaluation Inspection - Treatment, Storage and Disposal  
Return To Compliance: 1995-12-04 00:00:00  
Eval Division: Department of Toxic Substances Control  
Eval Program: DTSC\_ENF  
Eval Source: ENVSTORHAZ

Eval General Type: Compliance Sampling Inspection  
Eval Date: 06-25-1998  
Violations Found: No  
Eval Type: RWQCB Type A compliance inspection  
Eval Notes: Not reported  
Eval Division: Water Boards  
Eval Program: NPDINDLRG  
Eval Source: CIWQS

Eval General Type: Compliance Evaluation Inspection  
Eval Date: 06-28-1996  
Violations Found: No  
Eval Type: RWQCB Type B compliance inspection  
Eval Notes: Not reported  
Eval Division: Water Boards  
Eval Program: NPDINDLRG  
Eval Source: CIWQS

Eval General Type: Compliance Evaluation Inspection  
Eval Date: 08-28-2019  
Violations Found: No  
Eval Type: Routine done by local agency  
Eval Notes: Diane Lynch, Environmental Advisor  
Eval Division: Los Angeles County Fire Department  
Eval Program: CE  
Eval Source: CERS

Eval General Type: Compliance Evaluation Inspection  
Eval Date: 09-04-2019  
Violations Found: No  
Eval Type: Routine done by local agency  
Eval Notes: Consent given by J. Alvarez  
Eval Division: Torrance Fire Department  
Eval Program: HMRRP  
Eval Source: CERS

Map ID  
Direction  
Distance  
Elevation

MAP FINDINGS

Site

Database(s)

EDR ID Number  
EPA ID Number

**TORRANCE REFINING COMPANY LLC (Continued)**

**1000253665**

Eval General Type: Compliance Evaluation Inspection  
Eval Date: 09-14-2016  
Violations Found: Yes  
Eval Type: Routine done by local agency  
Eval Notes: Amy Kim, Environmental Advisor No violations observed at the time of inspection. The inspection was conducted on 9/13/2016 and 9/14/2016.  
Eval Division: Los Angeles County Fire Department  
Eval Program: HWLQG  
Eval Source: CERS

Eval General Type: Compliance Sampling Inspection  
Eval Date: 10-19-2007  
Violations Found: No  
Eval Type: RWQCB Type A compliance inspection  
Eval Notes: Not reported  
Eval Division: Water Boards  
Eval Program: NPDINDLRG  
Eval Source: CIWQS

Eval General Type: Compliance Evaluation Inspection  
Eval Date: 10-20-2017  
Violations Found: No  
Eval Type: Routine done by local agency  
Eval Notes: CalARP with LACO  
Eval Division: Torrance Fire Department  
Eval Program: HMRRP  
Eval Source: CERS

Eval General Type: Compliance Evaluation Inspection  
Eval Date: 11-25-2013  
Violations Found: No  
Eval Type: Routine done by local agency  
Eval Notes: Not reported  
Eval Division: Torrance Fire Department  
Eval Program: CalARP  
Eval Source: CERS

Eval General Type: Compliance Sampling Inspection  
Eval Date: 12-22-1999  
Violations Found: No  
Eval Type: RWQCB Type A compliance inspection  
Eval Notes: Not reported  
Eval Division: Water Boards  
Eval Program: NPDINDLRG  
Eval Source: CIWQS

Eval General Type: Information Request  
Eval Date: 05-23-2005  
Violations Found: No  
Eval Type: DTSC Financial Records Review  
Eval Notes: Financial Records Review - Treatment, Storage and Disposal  
Eval Division: Department of Toxic Substances Control  
Eval Program: DTSC\_ENF  
Eval Source: ENVSTORHAZ

Eval General Type: Compliance Evaluation Inspection  
Eval Date: 06-02-1999



Map ID  
Direction  
Distance  
Elevation

MAP FINDINGS

Site

Database(s)

EDR ID Number  
EPA ID Number

**TORRANCE REFINING COMPANY LLC (Continued)**

**1000253665**

Violations Found: No  
Eval Type: DTSC Compliance Evaluation Inspection  
Eval Notes: Compliance Evaluation Inspection - Treatment, Storage and Disposal  
Eval Division: Department of Toxic Substances Control  
Eval Program: DTSC\_ENF  
Eval Source: ENVSTORHAZ

Eval General Type: Compliance Evaluation Inspection  
Eval Date: 06-08-2009  
Violations Found: No  
Eval Type: Routine done by local agency  
Eval Notes: Inspector Name: LA County Fire CUPA  
Eval Division: Los Angeles County Fire Department (La Habra)  
Eval Program: HWLQG  
Eval Source: CERS

Eval General Type: Compliance Evaluation Inspection  
Eval Date: 06-15-2009  
Violations Found: No  
Eval Type: Routine done by local agency  
Eval Notes: Inspector Name: LA County Fire Department  
Eval Division: Los Angeles County Fire Department (La Habra)  
Eval Program: HWLQG  
Eval Source: CERS

Eval General Type: Compliance Sampling Inspection  
Eval Date: 06-30-1997  
Violations Found: No  
Eval Type: RWQCB Type A compliance inspection  
Eval Notes: Not reported  
Eval Division: Water Boards  
Eval Program: NPDINDLRG  
Eval Source: CIWQS

Eval General Type: Compliance Sampling Inspection  
Eval Date: 07-15-2004  
Violations Found: No  
Eval Type: RWQCB Type A compliance inspection  
Eval Notes: Not reported  
Eval Division: Water Boards  
Eval Program: NPDINDLRG  
Eval Source: CIWQS

Eval General Type: Compliance Evaluation Inspection  
Eval Date: 08-28-2019  
Violations Found: No  
Eval Type: Routine done by local agency  
Eval Notes: Diane Lynch, Environmental Advisor No significant violation was observed at the time of inspection.  
Eval Division: Los Angeles County Fire Department  
Eval Program: APSA  
Eval Source: CERS

Eval General Type: Compliance Evaluation Inspection  
Eval Date: 08-28-2019  
Violations Found: Yes  
Eval Type: Routine done by local agency

Map ID  
Direction  
Distance  
Elevation

MAP FINDINGS

Site

Database(s)

EDR ID Number  
EPA ID Number

**TORRANCE REFINING COMPANY LLC (Continued)**

**1000253665**

Eval Notes: Diane Lynch, Environmental Advisor  
Eval Division: Los Angeles County Fire Department  
Eval Program: HWLQG  
Eval Source: CERS

Eval General Type: Compliance Sampling Inspection  
Eval Date: 08-29-2001  
Violations Found: No  
Eval Type: RWQCB Type A compliance inspection  
Eval Notes: Not reported  
Eval Division: Water Boards  
Eval Program: NPDINDLRG  
Eval Source: CIWQS

Eval General Type: Compliance Evaluation Inspection  
Eval Date: 09-14-2016  
Violations Found: No  
Eval Type: Routine done by local agency  
Eval Notes: Amy Kim, Environmental Advisor No violations observed at the time of inspection. The inspection was conducted on 9/13/2016 and 9/14/2016.  
Eval Division: Los Angeles County Fire Department  
Eval Program: CE  
Eval Source: CERS

Eval General Type: Compliance Evaluation Inspection  
Eval Date: 10-01-2015  
Violations Found: No  
Eval Type: Routine done by local agency  
Eval Notes: below threshold quantities.  
Eval Division: Torrance Fire Department  
Eval Program: HMRRP  
Eval Source: CERS

Eval General Type: Compliance Evaluation Inspection  
Eval Date: 10-26-2017  
Violations Found: No  
Eval Type: RWQCB Type B compliance inspection  
Eval Notes: Not reported  
Eval Division: Water Boards  
Eval Program: NPDINDLRG  
Eval Source: CIWQS

Eval General Type: Compliance Sampling Inspection  
Eval Date: 10-30-2003  
Violations Found: No  
Eval Type: RWQCB Type A compliance inspection  
Eval Notes: Not reported  
Eval Division: Water Boards  
Eval Program: NPDINDLRG  
Eval Source: CIWQS

Eval General Type: Compliance Sampling Inspection  
Eval Date: 11-13-2013  
Violations Found: No  
Eval Type: RWQCB Type A compliance inspection  
Eval Notes: Not reported  
Eval Division: Water Boards

Map ID  
Direction  
Distance  
Elevation

MAP FINDINGS

Site

Database(s)

EDR ID Number  
EPA ID Number

**TORRANCE REFINING COMPANY LLC (Continued)**

**1000253665**

Eval Program: NPDINDLRG  
Eval Source: CIWQS  
  
Eval General Type: Information Request  
Eval Date: 12-05-2016  
Violations Found: Yes  
Eval Type: DTSC Non-financial Record Review  
Eval Notes: Non-financial Record Review - Generator  
Eval Division: Department of Toxic Substances Control  
Eval Program: DTSC\_ENF  
Eval Source: ENVSTORHAZ

Enforcement Action:

Site ID: 29233  
Site Name: TORRANCE REFINING COMPANY LLC  
Site Address: 3700 W 190TH ST  
Site City: TORRANCE  
Site Zip: 90504  
Enf Action Date: 01-26-2007  
Enf Action Type: Federal Consent Order with Enforcement and Settlement  
Enf Action Description: Federal Consent Order with Enforcement and Settlement  
Enf Action Notes: Not reported  
Enf Action Division: Department of Toxic Substances Control  
Enf Action Program: DTSC\_ENF  
Enf Action Source: ENVSTORHAZ

Site ID: 29233  
Site Name: TORRANCE REFINING COMPANY LLC  
Site Address: 3700 W 190TH ST  
Site City: TORRANCE  
Site Zip: 90504  
Enf Action Date: 03-28-1988  
Enf Action Type: Clean-up and Abatement Order  
Enf Action Description: Clean-up and Abatement Order  
Enf Action Notes: Not reported  
Enf Action Division: Water Boards  
Enf Action Program: NPDINDLRG  
Enf Action Source: CIWQS

Site ID: 29233  
Site Name: TORRANCE REFINING COMPANY LLC  
Site Address: 3700 W 190TH ST  
Site City: TORRANCE  
Site Zip: 90504  
Enf Action Date: 06-12-2007  
Enf Action Type: Notice of Violation (Water)  
Enf Action Description: Notice of Violation Letter (Informal)  
Enf Action Notes: Not reported  
Enf Action Division: Water Boards  
Enf Action Program: NPDINDLRG  
Enf Action Source: CIWQS

Site ID: 29233  
Site Name: TORRANCE REFINING COMPANY LLC  
Site Address: 3700 W 190TH ST  
Site City: TORRANCE  
Site Zip: 90504

Map ID  
Direction  
Distance  
Elevation

MAP FINDINGS

Site

Database(s)

EDR ID Number  
EPA ID Number

**TORRANCE REFINING COMPANY LLC (Continued)**

**1000253665**

Enf Action Date: 06-30-2000  
Enf Action Type: Federal Consent Order with Enforcement and Settlement  
Enf Action Description: Federal Consent Order with Enforcement and Settlement  
Enf Action Notes: Not reported  
Enf Action Division: Department of Toxic Substances Control  
Enf Action Program: DTSC\_ENF  
Enf Action Source: ENVSTORHAZ

Site ID: 29233  
Site Name: TORRANCE REFINING COMPANY LLC  
Site Address: 3700 W 190TH ST  
Site City: TORRANCE  
Site Zip: 90504  
Enf Action Date: 07-15-2009  
Enf Action Type: Administrative Enforcement with Penalty  
Enf Action Description: Administrative Enforcement with Civil Liability (Penalty)  
Enf Action Notes: Not reported  
Enf Action Division: Water Boards  
Enf Action Program: NPDINDLRG  
Enf Action Source: CIWQS

Site ID: 29233  
Site Name: TORRANCE REFINING COMPANY LLC  
Site Address: 3700 W 190TH ST  
Site City: TORRANCE  
Site Zip: 90504  
Enf Action Date: 07-22-2009  
Enf Action Type: Notice of Violation (Unified Program)  
Enf Action Description: Notice of Violation Issued by the Inspector at the Time of Inspection  
Enf Action Notes: Fines/Penalties Assessed: \$4,447.00. Inspector John Vincent, consent given by Diane linx.  
Enf Action Division: Los Angeles County Fire Department  
Enf Action Program: HWLQG  
Enf Action Source: CERS

Site ID: 29233  
Site Name: TORRANCE REFINING COMPANY LLC  
Site Address: 3700 W 190TH ST  
Site City: TORRANCE  
Site Zip: 90504  
Enf Action Date: 09-06-1995  
Enf Action Type: Clean-up and Abatement Order  
Enf Action Description: Clean-up and Abatement Order  
Enf Action Notes: Not reported  
Enf Action Division: Water Boards  
Enf Action Program: NPDINDLRG  
Enf Action Source: CIWQS

Site ID: 29233  
Site Name: TORRANCE REFINING COMPANY LLC  
Site Address: 3700 W 190TH ST  
Site City: TORRANCE  
Site Zip: 90504  
Enf Action Date: 12-04-1989  
Enf Action Type: Clean-up and Abatement Order  
Enf Action Description: Clean-up and Abatement Order  
Enf Action Notes: Not reported

Map ID  
Direction  
Distance  
Elevation

MAP FINDINGS

Site

Database(s)

EDR ID Number  
EPA ID Number

**TORRANCE REFINING COMPANY LLC (Continued)**

**1000253665**

Enf Action Division: Water Boards  
Enf Action Program: NPDINDLRG  
Enf Action Source: CIWQS

Coordinates:

Site ID: 29233  
Facility Name: TORRANCE REFINING COMPANY LLC  
Env Int Type Code: APSA  
Program ID: 10118524  
Coord Name: Not reported  
Ref Point Type Desc: Property Boundary  
Latitude: 33.858143  
Longitude: -118.337060

Site ID: 29233  
Facility Name: TORRANCE REFINING COMPANY LLC  
Env Int Type Code: CIWQS\_NPDE  
Program ID: 267655  
Coord Name: Not reported  
Ref Point Type Desc: Unknown  
Latitude: 33.858115  
Longitude: -118.336806

Affiliation:

Affiliation Type Desc: Onsite Treatment Unit Owner Operator  
Entity Name: C. Brian Ablett  
Entity Title: Torrance Refinery Manager  
Affiliation Address: Not reported  
Affiliation City: Not reported  
Affiliation State: Not reported  
Affiliation Country: Not reported  
Affiliation Zip: Not reported  
Affiliation Phone: Not reported

Affiliation Type Desc: Parent Corporation  
Entity Name: Torrance Refining Company LLC  
Entity Title: Not reported  
Affiliation Address: Not reported  
Affiliation City: Not reported  
Affiliation State: Not reported  
Affiliation Country: Not reported  
Affiliation Zip: Not reported  
Affiliation Phone: Not reported

Affiliation Type Desc: Technical Contact  
Entity Name: TRAVIS DOMINGO  
Entity Title: Not reported  
Affiliation Address: Not reported  
Affiliation City: Not reported  
Affiliation State: Not reported  
Affiliation Country: Not reported  
Affiliation Zip: 90504  
Affiliation Phone: 3102124938

Affiliation Type Desc: CUPA District  
Entity Name: Los Angeles County Fire

Map ID  
Direction  
Distance  
Elevation

MAP FINDINGS

Site

Database(s)

EDR ID Number  
EPA ID Number

**TORRANCE REFINING COMPANY LLC (Continued)**

**1000253665**

Entity Title: Not reported  
Affiliation Address: 5825 Rickenbacker Road  
Affiliation City: Commerce  
Affiliation State: CA  
Affiliation Country: Not reported  
Affiliation Zip: 90040-3027  
Affiliation Phone: (323) 890-4045

Affiliation Type Desc: Environmental Contact  
Entity Name: Valerie Tse  
Entity Title: Not reported  
Affiliation Address: 3700 W. 190th St.  
Affiliation City: Torrance  
Affiliation State: CA  
Affiliation Country: Not reported  
Affiliation Zip: 90504  
Affiliation Phone: Not reported

Affiliation Type Desc: Facility Owner  
Entity Name: Torrance Refining Company LLC  
Entity Title: Not reported  
Affiliation Address: 3700 W 190TH ST  
Affiliation City: TORRANCE  
Affiliation State: CA  
Affiliation Country: Not reported  
Affiliation Zip: 905042929  
Affiliation Phone: 3102122800

Affiliation Type Desc: Identification Signer  
Entity Name: Joe Alvarez  
Entity Title: EMERGENCY RESPONSE SUPERVISOR  
Affiliation Address: Not reported  
Affiliation City: Not reported  
Affiliation State: Not reported  
Affiliation Country: Not reported  
Affiliation Zip: Not reported  
Affiliation Phone: Not reported

Affiliation Type Desc: Onsite Treatment Unit Owner Operator  
Entity Name: Diane Lynch  
Entity Title: Environmental Waste Advisor  
Affiliation Address: Not reported  
Affiliation City: Not reported  
Affiliation State: Not reported  
Affiliation Country: Not reported  
Affiliation Zip: Not reported  
Affiliation Phone: Not reported

Affiliation Type Desc: Onsite Treatment Unit Owner Operator  
Entity Name: E Pablo Borgnino  
Entity Title: Torrance Refinery Manager  
Affiliation Address: Not reported  
Affiliation City: Not reported  
Affiliation State: Not reported  
Affiliation Country: Not reported  
Affiliation Zip: Not reported  
Affiliation Phone: Not reported

Map ID  
Direction  
Distance  
Elevation

MAP FINDINGS

Site

Database(s)

EDR ID Number  
EPA ID Number

**TORRANCE REFINING COMPANY LLC (Continued)**

**1000253665**

Affiliation Type Desc: Onsite Treatment Unit Owner Operator  
Entity Name: Steven Steach  
Entity Title: Torrance Refinery Manager  
Affiliation Address: Not reported  
Affiliation City: Not reported  
Affiliation State: Not reported  
Affiliation Country: Not reported  
Affiliation Zip: Not reported  
Affiliation Phone: Not reported

Affiliation Type Desc: Document Preparer  
Entity Name: Diane Lynch  
Entity Title: Not reported  
Affiliation Address: Not reported  
Affiliation City: Not reported  
Affiliation State: Not reported  
Affiliation Country: Not reported  
Affiliation Zip: Not reported  
Affiliation Phone: Not reported

Affiliation Type Desc: Legal Owner  
Entity Name: Torrance Refining Company LLC  
Entity Title: Not reported  
Affiliation Address: 3700 W 190th St.  
Affiliation City: Torrance  
Affiliation State: CA  
Affiliation Country: United States  
Affiliation Zip: 90504  
Affiliation Phone: (310) 212-2800

Affiliation Type Desc: Owner and Operator  
Entity Name: ExxonMobil Oil Corporation Torrance  
Entity Title: Not reported  
Affiliation Address: Not reported  
Affiliation City: Not reported  
Affiliation State: Not reported  
Affiliation Country: Not reported  
Affiliation Zip: Not reported  
Affiliation Phone: Not reported

Affiliation Type Desc: Parent Company  
Entity Name: PBF ENERGY INC  
Entity Title: Not reported  
Affiliation Address: Not reported  
Affiliation City: Not reported  
Affiliation State: Not reported  
Affiliation Country: Not reported  
Affiliation Zip: 90504  
Affiliation Phone: Not reported

Affiliation Type Desc: Property Owner  
Entity Name: Torrance Refining Company LLC  
Entity Title: Not reported  
Affiliation Address: 3700 W. 190th St.  
Affiliation City: Torrance  
Affiliation State: CA  
Affiliation Country: United States

Map ID  
Direction  
Distance  
Elevation

MAP FINDINGS

Site

Database(s)

EDR ID Number  
EPA ID Number

**TORRANCE REFINING COMPANY LLC (Continued)**

**1000253665**

Affiliation Zip: 90504  
Affiliation Phone: (310) 212-2800

Affiliation Type Desc: Supervisor  
Entity Name: \* Unknown  
Entity Title: Not reported  
Affiliation Address: Not reported  
Affiliation City: Not reported  
Affiliation State: Not reported  
Affiliation Country: Not reported  
Affiliation Zip: Not reported  
Affiliation Phone: Not reported

Affiliation Type Desc: Company Official  
Entity Name: David Ingram  
Entity Title: Health Safety & Environmental Manager  
Affiliation Address: Not reported  
Affiliation City: Not reported  
Affiliation State: Not reported  
Affiliation Country: Not reported  
Affiliation Zip: 90504  
Affiliation Phone: Not reported

Affiliation Type Desc: Facility Contact  
Entity Name: Diane Lynch  
Entity Title: Not reported  
Affiliation Address: 3700 W 190TH ST  
Affiliation City: TORRANCE  
Affiliation State: CA  
Affiliation Country: Not reported  
Affiliation Zip: 905042929  
Affiliation Phone: 3102124743

Affiliation Type Desc: Facility Mailing Address  
Entity Name: Mailing Address  
Entity Title: Not reported  
Affiliation Address: 3700 W 190th St  
Affiliation City: Torrance  
Affiliation State: CA  
Affiliation Country: Not reported  
Affiliation Zip: 90504  
Affiliation Phone: Not reported

Affiliation Type Desc: Operator  
Entity Name: Torrance Refining Company LLC  
Entity Title: Not reported  
Affiliation Address: Not reported  
Affiliation City: Not reported  
Affiliation State: Not reported  
Affiliation Country: Not reported  
Affiliation Zip: Not reported  
Affiliation Phone: (310) 212-2800

Affiliation Type Desc: Owner and Operator  
Entity Name: Torrance Refining Company LLC  
Entity Title: Not reported  
Affiliation Address: Not reported



Map ID  
 Direction  
 Distance  
 Elevation

MAP FINDINGS

Site

Database(s)

EDR ID Number  
 EPA ID Number

**TORRANCE REFINING COMPANY LLC (Continued)**

**1000253665**

Affiliation City: Not reported  
 Affiliation State: Not reported  
 Affiliation Country: Not reported  
 Affiliation Zip: Not reported  
 Affiliation Phone: Not reported

Affiliation Type Desc: Public Contact  
 Entity Name: BARBARA GRAHAM  
 Entity Title: Not reported  
 Affiliation Address: Not reported  
 Affiliation City: Not reported  
 Affiliation State: Not reported  
 Affiliation Country: Not reported  
 Affiliation Zip: 90504  
 Affiliation Phone: 3102124618

**194**  
**SSE**  
**1/2-1**  
**0.878 mi.**  
**4636 ft.**

**FOUNDRY SERVICE & SUPPLIES**  
**1906 OAK STREET**  
**TORRANCE, CA 90501**

**CA ENVIROSTOR 1000311033**  
**N/A**

**Relative:**  
**Higher**  
**Actual:**  
**87 ft.**

**ENVIROSTOR:**  
 Name: FOUNDRY SERVICE & SUPPLIES  
 Address: 1906 OAK STREET  
 City,State,Zip: TORRANCE, CA 90501  
 Facility ID: 19320086  
 Status: Refer: Other Agency  
 Status Date: 05/01/1995  
 Site Code: Not reported  
 Site Type: Historical  
 Site Type Detailed: \* Historical  
 Acres: Not reported  
 NPL: NO  
 Regulatory Agencies: NONE SPECIFIED  
 Lead Agency: NONE SPECIFIED  
 Program Manager: Not reported  
 Supervisor: \* Mmonroy  
 Division Branch: Cleanup Cypress  
 Assembly: 66  
 Senate: 35  
 Special Program: Not reported  
 Restricted Use: NO  
 Site Mgmt Req: NONE SPECIFIED  
 Funding: Not reported  
 Latitude: 33.82861  
 Longitude: -118.3269  
 APN: NONE SPECIFIED  
 Past Use: NONE SPECIFIED  
 Potential COC: Asbestos Containing Materials (ACM)  
 Confirmed COC: NONE SPECIFIED  
 Potential Description: NONE SPECIFIED  
 Alias Name: 19320086  
 Alias Type: Envirostor ID Number

Completed Info:  
 Completed Area Name: PROJECT WIDE

Map ID  
 Direction  
 Distance  
 Elevation

MAP FINDINGS

Site

Database(s)

EDR ID Number  
 EPA ID Number

**FOUNDRY SERVICE & SUPPLIES (Continued)**

**1000311033**

Completed Sub Area Name: Not reported  
 Completed Document Type: Site Screening  
 Completed Date: 05/01/1995  
 Comments: 1985 PA RECOMMENDS NFA FOR DTSC AND REFERRED THIS SITE TO LA COUNTY.

Completed Area Name: PROJECT WIDE  
 Completed Sub Area Name: Not reported  
 Completed Document Type: Site Screening  
 Completed Date: 02/04/1988  
 Comments: Site Screening Done: Preliminary Assessment recommended based on lack of information.

Completed Area Name: PROJECT WIDE  
 Completed Sub Area Name: Not reported  
 Completed Document Type: \* Discovery  
 Completed Date: 09/14/1982  
 Comments: Facility identified from Pac Tel Classified Dir 1971.

Future Area Name: Not reported  
 Future Sub Area Name: Not reported  
 Future Document Type: Not reported  
 Future Due Date: Not reported  
 Schedule Area Name: Not reported  
 Schedule Sub Area Name: Not reported  
 Schedule Document Type: Not reported  
 Schedule Due Date: Not reported  
 Schedule Revised Date: Not reported

195  
 WNW  
 1/2-1  
 0.920 mi.  
 4855 ft.

**LEE'S CLEANERS**  
**4958 W.190TH ST.**  
**TORRANCE, CA 90503**

**CA ENVIROSTOR S105773394**  
**CA DRYCLEANERS N/A**

**Relative:**  
**Higher**  
**Actual:**  
**106 ft.**

ENVIROSTOR:  
 Name: LEE'S CLEANERS  
 Address: 4958 W.190TH ST.  
 City,State,Zip: TORRANCE, CA 90503  
 Facility ID: 60000162  
 Status: Refer: 1248 Local Agency  
 Status Date: 05/01/2002  
 Site Code: Not reported  
 Site Type: Evaluation  
 Site Type Detailed: Evaluation  
 Acres: Not reported  
 NPL: NO  
 Regulatory Agencies: LA CNTY FIRE DEPT. (BILLING AND UST), LOS ANGELES COUNTY  
 Lead Agency: NONE SPECIFIED  
 Program Manager: Not reported  
 Supervisor: \* Greg Holmes  
 Division Branch: Cleanup Cypress  
 Assembly: 53  
 Senate: Not reported  
 Special Program: Not reported  
 Restricted Use: NO  
 Site Mgmt Req: NONE SPECIFIED  
 Funding: Not Applicable  
 Latitude: 33.85797

Map ID  
Direction  
Distance  
Elevation

MAP FINDINGS

Site

Database(s)

EDR ID Number  
EPA ID Number

LEE'S CLEANERS (Continued)

S105773394

Longitude: -118.3633  
APN: NONE SPECIFIED  
Past Use: NONE SPECIFIED  
Potential COC: NONE SPECIFIED  
Confirmed COC: NONE SPECIFIED  
Potential Description: NONE SPECIFIED  
Alias Name: 60000162  
Alias Type: Envirostor ID Number

Completed Info:

Completed Area Name: Not reported  
Completed Sub Area Name: Not reported  
Completed Document Type: Not reported  
Completed Date: Not reported  
Comments: Not reported

Future Area Name: Not reported  
Future Sub Area Name: Not reported  
Future Document Type: Not reported  
Future Due Date: Not reported  
Schedule Area Name: Not reported  
Schedule Sub Area Name: Not reported  
Schedule Document Type: Not reported  
Schedule Due Date: Not reported  
Schedule Revised Date: Not reported

DRYCLEANERS:

Name: SPRING CLEANERS  
Address: 4958 W 190TH ST  
City,State,Zip: TORRANCE, CA 90503  
EPA Id: CAL000264285  
NAICS Code: 81232  
NAICS Description: Drycleaning and Laundry Services (except Coin-Operated)  
SIC Code: 7211  
SIC Description: Power Laundries, Family and Commercial  
Create Date: 01/02/2003  
Facility Active: No  
Inactive Date: 06/30/2003  
Facility Addr2: Not reported  
Owner Name: MIKE MOALEM  
Owner Address: 4958 W 190TH ST  
Owner Address 2: Not reported  
Owner Telephone: 3106473438  
Contact Name: MIKE MOALEM  
Contact Address: 4958 W 190TH ST  
Contact Address 2: Not reported  
Contact Telephone: 3106473438  
Mailing Name: Not reported  
Mailing Address 1: 4958 W 190TH ST  
Mailing Address 2: Not reported  
Mailing City: TORRANCE  
Mailing State: CA  
Mailing Zip: 90503  
Owner Fax: Not reported  
Region Code: 3

Name: SPRING CLEANERS

Map ID  
Direction  
Distance  
Elevation

MAP FINDINGS

Site

Database(s)

EDR ID Number  
EPA ID Number

**LEE'S CLEANERS (Continued)**

**S105773394**

Address: 4958 W 190TH ST  
City,State,Zip: TORRANCE, CA 90503  
EPA Id: CAL000298013  
NAICS Code: 81232  
NAICS Description: Drycleaning and Laundry Services (except Coin-Operated)  
SIC Code: 7211  
SIC Description: Power Laundries, Family and Commercial  
Create Date: 08/29/2005  
Facility Active: No  
Inactive Date: 06/30/2015  
Facility Addr2: Not reported  
Owner Name: OK SOON CHA  
Owner Address: 4958 W 190TH ST  
Owner Address 2: Not reported  
Owner Telephone: 3103707772  
Contact Name: CHARLIE CHA  
Contact Address: 4958 W 190TH ST  
Contact Address 2: Not reported  
Contact Telephone: 3103707772  
Mailing Name: Not reported  
Mailing Address 1: 4958 W 190TH ST  
Mailing Address 2: Not reported  
Mailing City: TORRANCE  
Mailing State: CA  
Mailing Zip: 905030000  
Owner Fax: 0000000000  
Region Code: 3

196  
SSE  
1/2-1  
0.923 mi.  
4876 ft.  
  
Relative:  
Higher  
  
Actual:  
85 ft.

**MARTIN BRASS FOUNDRY**  
**2341 JEFFERSON STREET**  
**TORRANCE, CA 90501**

**RCRA-SQG 1000412258**  
**CA ENVIROSTOR CAD008352072**  
ICIS  
FTTS  
HIST FTTS  
FINDS  
ECHO  
CA EMI  
CA HAZNET  
LA Co. Site Mitigation  
CA WDS  
CA HWTS

RCRA-SQG:

Date form received by agency: 1986-06-01 00:00:00.0  
Facility name: MARTIN BRASS FOUNDRY  
Facility address: 2341 JEFFERSON ST  
TORRANCE, CA 90501  
  
EPA ID: CAD008352072  
Contact: ENVIRONMENTAL MANAGER  
Contact address: 2341 JEFFERSON ST  
TORRANCE, CA 90501  
  
Contact country: US  
Contact telephone: 213-320-0641  
Contact email: Not reported  
EPA Region: 09  
Land type: Other land type  
Classification: Small Small Quantity Generator  
Description: Handler: generates more than 100 and less than 1000 kg of hazardous waste during any calendar month and accumulates less than 6000 kg of

Map ID  
Direction  
Distance  
Elevation

MAP FINDINGS

Site

Database(s)

EDR ID Number  
EPA ID Number

**MARTIN BRASS FOUNDRY (Continued)**

**1000412258**

hazardous waste at any time; or generates 100 kg or less of hazardous waste during any calendar month, and accumulates more than 1000 kg of hazardous waste at any time

Owner/Operator Summary:

Owner/operator name: JOHN MARTIN  
Owner/operator address: NOT REQUIRED  
NOT REQUIRED, ME 99999  
Owner/operator country: Not reported  
Owner/operator telephone: 415-555-1212  
Owner/operator email: Not reported  
Owner/operator fax: Not reported  
Owner/operator extension: Not reported  
Legal status: Private  
Owner/Operator Type: Owner  
Owner/Op start date: Not reported  
Owner/Op end date: Not reported

Owner/operator name: NOT REQUIRED  
Owner/operator address: NOT REQUIRED  
NOT REQUIRED, ME 99999  
Owner/operator country: Not reported  
Owner/operator telephone: 415-555-1212  
Owner/operator email: Not reported  
Owner/operator fax: Not reported  
Owner/operator extension: Not reported  
Legal status: Private  
Owner/Operator Type: Operator  
Owner/Op start date: Not reported  
Owner/Op end date: Not reported

Handler Activities Summary:

U.S. importer of hazardous waste: No  
Mixed waste (haz. and radioactive): No  
Recycler of hazardous waste: No  
Transporter of hazardous waste: No  
Treater, storer or disposer of HW: No  
Underground injection activity: No  
On-site burner exemption: No  
Furnace exemption: No  
Used oil fuel burner: No  
Used oil processor: No  
Used oil refiner: No  
Used oil fuel marketer to burner: No  
Used oil Specification marketer: No  
Used oil transfer facility: No  
Used oil transporter: No

Facility Has Received Notices of Violations:

Regulation violated: Not reported  
Area of violation: Generators - Pre-transport  
Date violation determined: 2003-03-24 00:00:00.0  
Date achieved compliance: 2003-03-24 00:00:00.0  
Violation lead agency: EPA  
Enforcement action: COMPLIANCE EVALUATION INSPECTION ON-SITE  
Enforcement action date: 2003-04-15 00:00:00.0

Map ID  
Direction  
Distance  
Elevation

MAP FINDINGS

Site

Database(s)

EDR ID Number  
EPA ID Number

**MARTIN BRASS FOUNDRY (Continued)**

**1000412258**

Enf. disposition status: Not reported  
Enf. disp. status date: Not reported  
Enforcement lead agency: EPA  
Proposed penalty amount: Not reported  
Final penalty amount: Not reported  
Paid penalty amount: Not reported

Regulation violated: Not reported  
Area of violation: Generators - Pre-transport  
Date violation determined: 2001-10-15 00:00:00.0  
Date achieved compliance: 2003-03-24 00:00:00.0  
Violation lead agency: EPA  
Enforcement action: COMPLIANCE EVALUATION INSPECTION ON-SITE  
Enforcement action date: Not reported  
Enf. disposition status: Not reported  
Enf. disp. status date: Not reported  
Enforcement lead agency: Not reported  
Proposed penalty amount: Not reported  
Final penalty amount: Not reported  
Paid penalty amount: Not reported

**ENVIROSTOR:**

Name: MARTIN BRASS FOUNDRY  
Address: 2341 JEFFERSON STREET  
City,State,Zip: TORRANCE, CA 90501  
Facility ID: 70000128  
Status: Refer: 1248 Local Agency  
Status Date: 08/23/2005  
Site Code: Not reported  
Site Type: Evaluation  
Site Type Detailed: Evaluation  
Acres: Not reported  
NPL: NO  
Regulatory Agencies: LA CNTY FIRE DEPT. (BILLING AND UST), LOS ANGELES COUNTY  
Lead Agency: NONE SPECIFIED  
Program Manager: Not reported  
Supervisor: \* Greg Holmes  
Division Branch: Cleanup Cypress  
Assembly: 66  
Senate: 35  
Special Program: Not reported  
Restricted Use: NO  
Site Mgmt Req: NONE SPECIFIED  
Funding: Not Applicable  
Latitude: 33.82810  
Longitude: -118.3253  
APN: NONE SPECIFIED  
Past Use: NONE SPECIFIED  
Potential COC: NONE SPECIFIED  
Confirmed COC: NONE SPECIFIED  
Potential Description: NONE SPECIFIED  
Alias Name: 70000128  
Alias Type: Envirostor ID Number

**Completed Info:**

Completed Area Name: Not reported  
Completed Sub Area Name: Not reported  
Completed Document Type: Not reported

Map ID  
Direction  
Distance  
Elevation

MAP FINDINGS

Site

Database(s)

EDR ID Number  
EPA ID Number

**MARTIN BRASS FOUNDRY (Continued)**

**1000412258**

Completed Date: Not reported  
Comments: Not reported

Future Area Name: Not reported  
Future Sub Area Name: Not reported  
Future Document Type: Not reported  
Future Due Date: Not reported  
Schedule Area Name: Not reported  
Schedule Sub Area Name: Not reported  
Schedule Document Type: Not reported  
Schedule Due Date: Not reported  
Schedule Revised Date: Not reported

ICIS:

Enforcement Action ID: 09-1992-0078  
FRS ID: 110000475076  
Action Name: MARTIN BRASS FOUNDRY  
Facility Name: MARTIN BRASS FOUNDRY  
Facility Address: 2341 JEFFERSON ST.  
TORRANCE, CA 90501  
Enforcement Action Type: EPCRA 325 Action For Penalty  
Facility County: LOS ANGELES  
Program System Acronym: ICIS  
Enforcement Action Forum Desc: Administrative - Formal  
EA Type Code: 325  
Facility SIC Code: Not reported  
Federal Facility ID: Not reported  
Latitude in Decimal Degrees: 33.82761  
Longitude in Decimal Degrees: -118.325516  
Permit Type Desc: Not reported  
Program System Acronym: 12869  
Facility NAICS Code: Not reported  
Tribal Land Code: Not reported

Facility Name: MARTIN BRASS FOUNDRY  
Address: 2341 JEFFERSON STREET  
Tribal Indicator: N  
Fed Facility: No  
NAIC Code: Not reported  
SIC Code: Not reported

Facility Name: MARTIN BRASS FOUNDRY  
Address: 2341 JEFFERSON STREET  
Tribal Indicator: N  
Fed Facility: No  
NAIC Code: Not reported  
SIC Code: Not reported

Facility Name: MARTIN BRASS FOUNDRY  
Address: 2341 JEFFERSON STREET  
Tribal Indicator: N  
Fed Facility: No  
NAIC Code: Not reported  
SIC Code: Not reported

Facility Name: MARTIN BRASS FOUNDRY

Map ID  
Direction  
Distance  
Elevation

MAP FINDINGS

Site

Database(s)

EDR ID Number  
EPA ID Number

**MARTIN BRASS FOUNDRY (Continued)**

**1000412258**

Address: 2341 JEFFERSON STREET  
Tribal Indicator: N  
Fed Facility: No  
NAIC Code: Not reported  
SIC Code: Not reported

Facility Name: MARTIN BRASS FOUNDRY  
Address: 2341 JEFFERSON STREET  
Tribal Indicator: N  
Fed Facility: No  
NAIC Code: Not reported  
SIC Code: Not reported

Facility Name: MARTIN BRASS FOUNDRY  
Address: 2341 JEFFERSON STREET  
Tribal Indicator: N  
Fed Facility: No  
NAIC Code: Not reported  
SIC Code: Not reported

Facility Name: MARTIN BRASS FOUNDRY  
Address: 2341 JEFFERSON STREET  
Tribal Indicator: N  
Fed Facility: No  
NAIC Code: Not reported  
SIC Code: Not reported

Facility Name: MARTIN BRASS FOUNDRY  
Address: 2341 JEFFERSON STREET  
Tribal Indicator: N  
Fed Facility: No  
NAIC Code: Not reported  
SIC Code: Not reported

Facility Name: MARTIN BRASS FOUNDRY  
Address: 2341 JEFFERSON STREET  
Tribal Indicator: N  
Fed Facility: No  
NAIC Code: Not reported  
SIC Code: Not reported

**FTTS:**

Case Number: Not reported  
Docket Number: EPCRA09-92-0004  
Complaint Issue Date: 01/11/92  
Abatement Amount: 0.0000  
Proposed Penalty: 126000.0000  
Final Assessment: 49798.0000  
Final Order Date: 10/07/92  
Close Date: / /  
Violations(s): EPCRA, Nonreporting/Failure to RPT to EPA

**HIST FTTS:**

Case Number: Not reported  
Docket Number: EPCRA09-92-0004



Map ID  
Direction  
Distance  
Elevation

MAP FINDINGS

Site

Database(s)

EDR ID Number  
EPA ID Number

**MARTIN BRASS FOUNDRY (Continued)**

**1000412258**

Complaint Issue Date: 01/11/1992  
Abatement Amount: 0.0000  
Proposed Penalty: 126000.0000  
Final Assessment: 49798.0000  
Final Order Date: 10/07/1992  
Close Date: / /  
Violations(s): EPCRA, Nonreporting/Failure to RPT to EPA

**FINDS:**

Registry ID: 110000475076  
Facility URL: [http://ofmpub.epa.gov/enviro/fii\\_query\\_detail.disp\\_program\\_facility?p\\_registry\\_id=110000475076](http://ofmpub.epa.gov/enviro/fii_query_detail.disp_program_facility?p_registry_id=110000475076)

**Environmental Interest/Information System:**

NCDB (National Compliance Data Base) supports implementation of the Federal Insecticide, Fungicide, and Rodenticide Act (FIFRA) and the Toxic Substances Control Act (TSCA). The system tracks inspections in regions and states with cooperative agreements, enforcement actions, and settlements.

**AIR EMISSIONS CLASSIFICATION UNKNOWN**

US EPA TRIS (Toxics Release Inventory System) contains information from facilities on the amounts of over 300 listed toxic chemicals that these facilities release directly to air, water, land, or that are transported off-site.

California Hazardous Waste Tracking System - Datamart (HWTS-DATAMART) provides California with information on hazardous waste shipments for generators, transporters, and treatment, storage, and disposal facilities.

RCRAInfo is a national information system that supports the Resource Conservation and Recovery Act (RCRA) program through the tracking of events and activities related to facilities that generate, transport, and treat, store, or dispose of hazardous waste. RCRAInfo allows RCRA program staff to track the notification, permit, compliance, and corrective action activities required under RCRA.

ICIS (Integrated Compliance Information System) is the Integrated Compliance Information System and provides a database that, when complete, will contain integrated Enforcement and Compliance information across most of EPA's programs. The vision for ICIS is to replace EPA's independent databases that contain Enforcement data with a single repository for that information. Currently, ICIS contains all Federal Administrative and Judicial enforcement actions. This information is maintained in ICIS by EPA in the Regional offices and it Headquarters. A future release of ICIS will replace the Permit Compliance System (PCS) which supports the NPDES and will integrate that information with Federal actions already in the system. ICIS also has the capability to track other activities occurring in the Region that support Compliance and Enforcement programs. These include; Incident Tracking, Compliance Assistance, and Compliance Monitoring.

[Click this hyperlink](#) while viewing on your computer to access additional FINDS: detail in the EDR Site Report.

**ECHO:**

Envid: 1000412258  
Registry ID: 110000475076  
DFR URL: <http://echo.epa.gov/detailed-facility-report?fid=110000475076>  
Name: MARTIN BRASS FNDY

Map ID  
Direction  
Distance  
Elevation

MAP FINDINGS

Site

Database(s)

EDR ID Number  
EPA ID Number

**MARTIN BRASS FOUNDRY (Continued)**

**1000412258**

Address: 2341 JEFFERSON STREET  
City,State,Zip: TORRANCE, CA 90501

EMI:

Name: MARTIN BRASS FOUNDRY, INC  
Address: 2341-67 JEFFERSON ST  
City,State,Zip: TORRANCE, CA 905010000  
Year: 1996  
County Code: 19  
Air Basin: SC  
Facility ID: 6174  
Air District Name: SC  
SIC Code: 3366  
Air District Name: SOUTH COAST AQMD  
Community Health Air Pollution Info System: Not reported  
Consolidated Emission Reporting Rule: Not reported  
Total Organic Hydrocarbon Gases Tons/Yr: 1  
Reactive Organic Gases Tons/Yr: 0  
Carbon Monoxide Emissions Tons/Yr: 1  
NOX - Oxides of Nitrogen Tons/Yr: 1  
SOX - Oxides of Sulphur Tons/Yr: 0  
Particulate Matter Tons/Yr: 7  
Part. Matter 10 Micrometers and Smlr Tons/Yr:5

Name: MARTIN BRASS FOUNDRY, INC  
Address: 2341-67 JEFFERSON ST  
City,State,Zip: TORRANCE, CA 905010000  
Year: 2002  
County Code: 19  
Air Basin: SC  
Facility ID: 6174  
Air District Name: SC  
SIC Code: 3366  
Air District Name: SOUTH COAST AQMD  
Community Health Air Pollution Info System: Not reported  
Consolidated Emission Reporting Rule: Not reported  
Total Organic Hydrocarbon Gases Tons/Yr: 1  
Reactive Organic Gases Tons/Yr: 1  
Carbon Monoxide Emissions Tons/Yr: 0  
NOX - Oxides of Nitrogen Tons/Yr: 0  
SOX - Oxides of Sulphur Tons/Yr: 0  
Particulate Matter Tons/Yr: 1  
Part. Matter 10 Micrometers and Smlr Tons/Yr:1

Name: MARTIN BRASS FOUNDRY, INC  
Address: 2341-67 JEFFERSON ST  
City,State,Zip: TORRANCE, CA 905010000  
Year: 2003  
County Code: 19  
Air Basin: SC  
Facility ID: 6174  
Air District Name: SC  
SIC Code: 3366  
Air District Name: SOUTH COAST AQMD  
Community Health Air Pollution Info System: Not reported  
Consolidated Emission Reporting Rule: Not reported  
Total Organic Hydrocarbon Gases Tons/Yr: 1

Map ID  
Direction  
Distance  
Elevation

MAP FINDINGS

Site

Database(s)

EDR ID Number  
EPA ID Number

**MARTIN BRASS FOUNDRY (Continued)**

1000412258

Reactive Organic Gases Tons/Yr: 1  
Carbon Monoxide Emissions Tons/Yr: 0  
NOX - Oxides of Nitrogen Tons/Yr: 0  
SOX - Oxides of Sulphur Tons/Yr: 0  
Particulate Matter Tons/Yr: 1  
Part. Matter 10 Micrometers and Smlr Tons/Yr:1

Name: MARTIN BRASS FOUNDRY, INC  
Address: 2341-67 JEFFERSON ST  
City,State,Zip: TORRANCE, CA 905010000  
Year: 2004  
County Code: 19  
Air Basin: SC  
Facility ID: 6174  
Air District Name: SC  
SIC Code: 3366  
Air District Name: SOUTH COAST AQMD  
Community Health Air Pollution Info System: Not reported  
Consolidated Emission Reporting Rule: Not reported  
Total Organic Hydrocarbon Gases Tons/Yr: 0.65973  
Reactive Organic Gases Tons/Yr: 0.58  
Carbon Monoxide Emissions Tons/Yr: 0.0459  
NOX - Oxides of Nitrogen Tons/Yr: 0.1704  
SOX - Oxides of Sulphur Tons/Yr: 0.001088  
Particulate Matter Tons/Yr: 0.97909  
Part. Matter 10 Micrometers and Smlr Tons/Yr:0.7

Name: MARTIN BRASS FOUNDRY, INC  
Address: 2341-67 JEFFERSON ST  
City,State,Zip: TORRANCE, CA 905010000  
Year: 2005  
County Code: 19  
Air Basin: SC  
Facility ID: 6174  
Air District Name: SC  
SIC Code: 3366  
Air District Name: SOUTH COAST AQMD  
Community Health Air Pollution Info System: Not reported  
Consolidated Emission Reporting Rule: Not reported  
Total Organic Hydrocarbon Gases Tons/Yr: .9453  
Reactive Organic Gases Tons/Yr: .87795076  
Carbon Monoxide Emissions Tons/Yr: .0566  
NOX - Oxides of Nitrogen Tons/Yr: .2098  
SOX - Oxides of Sulphur Tons/Yr: .000965  
Particulate Matter Tons/Yr: 1.00726  
Part. Matter 10 Micrometers and Smlr Tons/Yr:.700447

**HAZNET:**

Name: MARTIN BRASS FOUNDRY  
Address: 2341 JEFFERSON ST  
Address 2: Not reported  
City,State,Zip: TORRANCE, CA 905010000  
Contact: J RICHTER/OPERATIONS MGR  
Telephone: 3103200641  
Mailing Name: Not reported  
Mailing Address: 2341 JEFFERSON ST

Map ID  
Direction  
Distance  
Elevation

MAP FINDINGS

Site

Database(s)

EDR ID Number  
EPA ID Number

**MARTIN BRASS FOUNDRY (Continued)**

**1000412258**

Year:	2006
Gepaid:	CAD008352072
TSD EPA ID:	Not reported
CA Waste Code:	591 - Baghouse waste
Disposal Method:	-
Tons:	5.453
Year:	2006
Gepaid:	CAD008352072
TSD EPA ID:	Not reported
CA Waste Code:	591 - Baghouse waste
Disposal Method:	-
Tons:	5.453
Year:	2006
Gepaid:	CAD008352072
TSD EPA ID:	NVT330010000
CA Waste Code:	223 - Unspecified oil-containing waste
Disposal Method:	D80 - Disposal, Land Fill
Tons:	1.14675
Year:	2006
Gepaid:	CAD008352072
TSD EPA ID:	NVT330010000
CA Waste Code:	223 - Unspecified oil-containing waste
Disposal Method:	D99 - Disposal, Other
Tons:	0.22935
Year:	2006
Gepaid:	CAD008352072
TSD EPA ID:	NVT330010000
CA Waste Code:	181 - Other inorganic solid waste
Disposal Method:	D99 - Disposal, Other
Tons:	0.9
Year:	2006
Gepaid:	CAD008352072
TSD EPA ID:	NVT330010000
CA Waste Code:	551 - Laboratory waste chemicals
Disposal Method:	D80 - Disposal, Land Fill
Tons:	0.4837
Year:	2006
Gepaid:	CAD008352072
TSD EPA ID:	CAT080013352
CA Waste Code:	241 - Tank bottom waste
Disposal Method:	R01 - Recycler
Tons:	0.6255
Year:	2006
Gepaid:	CAD008352072
TSD EPA ID:	Not reported
CA Waste Code:	-
Disposal Method:	-
Tons:	Not reported
Year:	2006

Map ID  
Direction  
Distance  
Elevation

MAP FINDINGS

Site

Database(s)

EDR ID Number  
EPA ID Number

**MARTIN BRASS FOUNDRY (Continued)**

**1000412258**

Gepaid:	CAD008352072
TSD EPA ID:	Not reported
CA Waste Code:	-
Disposal Method:	-
Tons:	Not reported
Year:	2006
Gepaid:	CAD008352072
TSD EPA ID:	NVT330010000
CA Waste Code:	291 - Latex waste
Disposal Method:	D80 - Disposal, Land Fill
Tons:	0.22935

[Click this hyperlink](#) while viewing on your computer to access 41 additional CA HAZNET: record(s) in the EDR Site Report.

Additional Info:

Year:	1994
Gen EPA ID:	CAD008352072
Shipment Date:	19941215
Creation Date:	10/19/1995 0:00:00
Receipt Date:	19941219
Manifest ID:	92892803
Trans EPA ID:	ARD981908551
Trans Name:	Not reported
Trans 2 EPA ID:	Not reported
Trans 2 Name:	Not reported
TSD EPA ID:	Not reported
Trans Name:	Not reported
TSD Alt EPA ID:	Not reported
TSD Alt Name:	Not reported
CA Waste Code:	591 - Baghouse waste
RCRA Code:	Not reported
Disposal Method:	- Not reported
Quantity Tons:	1.756
Waste Quantity:	3512
Quantity Unit:	P
Additional Code 1:	Not reported
Additional Code 2:	Not reported
Additional Code 3:	Not reported
Additional Code 4:	Not reported
Additional Code 5:	Not reported
Shipment Date:	19941213
Creation Date:	10/19/1995 0:00:00
Receipt Date:	Not reported
Manifest ID:	92892803
Trans EPA ID:	ARD981908551
Trans Name:	Not reported
Trans 2 EPA ID:	Not reported
Trans 2 Name:	Not reported
TSD EPA ID:	Not reported
Trans Name:	Not reported
TSD Alt EPA ID:	Not reported
TSD Alt Name:	Not reported

Map ID  
Direction  
Distance  
Elevation

MAP FINDINGS

Site

Database(s)

EDR ID Number  
EPA ID Number

**MARTIN BRASS FOUNDRY (Continued)**

**1000412258**

CA Waste Code: 591 - Baghouse waste  
RCRA Code: Not reported  
Disposal Method: - Not reported  
Quantity Tons: 1.756  
Waste Quantity: 3512  
Quantity Unit: P  
Additional Code 1: Not reported  
Additional Code 2: Not reported  
Additional Code 3: Not reported  
Additional Code 4: Not reported  
Additional Code 5: Not reported

Shipment Date: 19940907  
Creation Date: 10/19/1995 0:00:00  
Receipt Date: Not reported  
Manifest ID: 92892802  
Trans EPA ID: MC217849  
Trans Name: Not reported  
Trans 2 EPA ID: Not reported  
Trans 2 Name: Not reported  
TSDf EPA ID: Not reported  
Trans Name: Not reported  
TSDf Alt EPA ID: Not reported  
TSDf Alt Name: Not reported  
CA Waste Code: - Not reported  
RCRA Code: Not reported  
Disposal Method: - Not reported  
Quantity Tons: 0.276  
Waste Quantity: 552  
Quantity Unit: P  
Additional Code 1: Not reported  
Additional Code 2: Not reported  
Additional Code 3: Not reported  
Additional Code 4: Not reported  
Additional Code 5: Not reported

Shipment Date: 19940907  
Creation Date: 10/19/1995 0:00:00  
Receipt Date: Not reported  
Manifest ID: 92892802  
Trans EPA ID: MC217849  
Trans Name: Not reported  
Trans 2 EPA ID: Not reported  
Trans 2 Name: Not reported  
TSDf EPA ID: Not reported  
Trans Name: Not reported  
TSDf Alt EPA ID: Not reported  
TSDf Alt Name: Not reported  
CA Waste Code: 591 - Baghouse waste  
RCRA Code: Not reported  
Disposal Method: - Not reported  
Quantity Tons: 8.35  
Waste Quantity: 16700  
Quantity Unit: P  
Additional Code 1: Not reported  
Additional Code 2: Not reported  
Additional Code 3: Not reported

Map ID  
Direction  
Distance  
Elevation

MAP FINDINGS

Site

Database(s)

EDR ID Number  
EPA ID Number

**MARTIN BRASS FOUNDRY (Continued)**

**1000412258**

Additional Code 4:	Not reported
Additional Code 5:	Not reported
Shipment Date:	19940112
Creation Date:	9/14/1995 0:00:00
Receipt Date:	Not reported
Manifest ID:	91006272
Trans EPA ID:	MC 217849
Trans Name:	Not reported
Trans 2 EPA ID:	Not reported
Trans 2 Name:	Not reported
TSDf EPA ID:	Not reported
Trans Name:	Not reported
TSDf Alt EPA ID:	Not reported
TSDf Alt Name:	Not reported
CA Waste Code:	591 - Baghouse waste
RCRA Code:	Not reported
Disposal Method:	- Not reported
Quantity Tons:	4.573
Waste Quantity:	9146
Quantity Unit:	P
Additional Code 1:	Not reported
Additional Code 2:	Not reported
Additional Code 3:	Not reported
Additional Code 4:	Not reported
Additional Code 5:	Not reported
Additional Info:	
Year:	2004
Gen EPA ID:	CAD008352072
Shipment Date:	20040524
Creation Date:	10/29/2004 7:40:51
Receipt Date:	20040528
Manifest ID:	92892840
Trans EPA ID:	MOR000505347
Trans Name:	TRI STATE MOTOR TRANSIT
Trans 2 EPA ID:	Not reported
Trans 2 Name:	Not reported
TSDf EPA ID:	Not reported
Trans Name:	TETRA
TSDf Alt EPA ID:	Not reported
TSDf Alt Name:	Not reported
CA Waste Code:	591 - Baghouse waste
RCRA Code:	Not reported
Disposal Method:	- Not reported
Quantity Tons:	5.5025
Waste Quantity:	11005
Quantity Unit:	P
Additional Code 1:	Not reported
Additional Code 2:	Not reported
Additional Code 3:	Not reported
Additional Code 4:	Not reported
Additional Code 5:	Not reported
Shipment Date:	20040210
Creation Date:	1/5/2007 18:31:00

Map ID  
Direction  
Distance  
Elevation

MAP FINDINGS

Site

Database(s)

EDR ID Number  
EPA ID Number

**MARTIN BRASS FOUNDRY (Continued)**

**1000412258**

Receipt Date: 20040220  
Manifest ID: 22765877  
Trans EPA ID: CAR000118455  
Trans Name: WORLDWIDE RECOVERY SYSTEMS INC  
Trans 2 EPA ID: CAR000208109  
Trans 2 Name: ERT  
TSDF EPA ID: CAT080033681  
Trans Name: DKE ENVIRONMENTAL  
TSDF Alt EPA ID: CAT080033681  
TSDF Alt Name: Not reported  
CA Waste Code: 221 - Waste oil and mixed oil  
RCRA Code: Not reported  
Disposal Method: R01 - Recycler  
Quantity Tons: Not reported  
Waste Quantity: 165  
Quantity Unit: Not reported  
Additional Code 1: Not reported  
Additional Code 2: Not reported  
Additional Code 3: Not reported  
Additional Code 4: Not reported  
Additional Code 5: Not reported

Shipment Date: 20040210  
Creation Date: 1/5/2007 18:31:00  
Receipt Date: 20040220  
Manifest ID: 22765877  
Trans EPA ID: CAR000118455  
Trans Name: WORLDWIDE RECOVERY SYSTEMS INC  
Trans 2 EPA ID: CAR000208109  
Trans 2 Name: ERT  
TSDF EPA ID: CAT080033681  
Trans Name: DKE ENVIRONMENTAL  
TSDF Alt EPA ID: CAT080033681  
TSDF Alt Name: Not reported  
CA Waste Code: 352 - Other organic solids  
RCRA Code: D008  
Disposal Method: D80 - Disposal, Land Fill  
Quantity Tons: 0.75  
Waste Quantity: 1500  
Quantity Unit: P  
Additional Code 1: Not reported  
Additional Code 2: Not reported  
Additional Code 3: Not reported  
Additional Code 4: Not reported  
Additional Code 5: Not reported

Additional Info:

Year: 2006  
Gen EPA ID: CAD008352072

Shipment Date: 20060803  
Creation Date: 2/22/2007 18:30:13  
Receipt Date: 20060811  
Manifest ID: 24974823  
Trans EPA ID: CAL922125668  
Trans Name: ADAMS SERVICES INC  
Trans 2 EPA ID: Not reported



Map ID  
Direction  
Distance  
Elevation

MAP FINDINGS

Site

Database(s)

EDR ID Number  
EPA ID Number

**MARTIN BRASS FOUNDRY (Continued)**

**1000412258**

Trans 2 Name: Not reported  
TSDf EPA ID: CAT080013352  
Trans Name: DEMENNO KERDOON  
TSDf Alt EPA ID: CAT080013352  
TSDf Alt Name: Not reported  
CA Waste Code: 241 - Tank bottom waste 251 Still bottoms with halogenated organics  
RCRA Code: Not reported  
Disposal Method: R01 - Recycler  
Quantity Tons: 0.6255  
Waste Quantity: 150  
Quantity Unit: G  
Additional Code 1: Not reported  
Additional Code 2: Not reported  
Additional Code 3: Not reported  
Additional Code 4: Not reported  
Additional Code 5: Not reported

Shipment Date: 20060607  
Creation Date: 9/14/2006 18:36:07  
Receipt Date: 20060621  
Manifest ID: 24924784  
Trans EPA ID: CAR000158881  
Trans Name: WORLDWIDE RECOVERY SYSTEMS INC  
Trans 2 EPA ID: NJD986607380  
Trans 2 Name: MAUMEE EXPRESS INC  
TSDf EPA ID: NVT330010000  
Trans Name: US ECOLOGY BEATTY NV  
TSDf Alt EPA ID: Not reported  
TSDf Alt Name: Not reported  
CA Waste Code: 181 - Other inorganic solid waste Organics  
RCRA Code: D008  
Disposal Method: D80 - Disposal, Land Fill  
Quantity Tons: 0.5  
Waste Quantity: 1000  
Quantity Unit: P  
Additional Code 1: Not reported  
Additional Code 2: Not reported  
Additional Code 3: Not reported  
Additional Code 4: Not reported  
Additional Code 5: Not reported

Shipment Date: 20060530  
Creation Date: 9/14/2006 18:36:07  
Receipt Date: 20060601  
Manifest ID: 24779137  
Trans EPA ID: CAL922125668  
Trans Name: ADAMS SERVICES INC  
Trans 2 EPA ID: Not reported  
Trans 2 Name: Not reported  
TSDf EPA ID: CAT080013352  
Trans Name: DEMENNO KERDOON  
TSDf Alt EPA ID: CAT080013352  
TSDf Alt Name: Not reported  
CA Waste Code: 134 - Aqueous solution with <10% total organic residues  
RCRA Code: D008  
Disposal Method: R01 - Recycler  
Quantity Tons: 7.56

Map ID  
Direction  
Distance  
Elevation

MAP FINDINGS

Site

Database(s)

EDR ID Number  
EPA ID Number

**MARTIN BRASS FOUNDRY (Continued)**

**1000412258**

Waste Quantity:	1800
Quantity Unit:	G
Additional Code 1:	Not reported
Additional Code 2:	Not reported
Additional Code 3:	Not reported
Additional Code 4:	Not reported
Additional Code 5:	Not reported
Shipment Date:	20060530
Creation Date:	9/14/2006 18:36:07
Receipt Date:	20060601
Manifest ID:	24779124
Trans EPA ID:	CAL922125668
Trans Name:	ADAMS SERVICES INC
Trans 2 EPA ID:	Not reported
Trans 2 Name:	Not reported
TSDf EPA ID:	CAT080013352
Trans Name:	DEMENNO KERDOON
TSDf Alt EPA ID:	CAT080013352
TSDf Alt Name:	Not reported
CA Waste Code:	134 - Aqueous solution with <10% total organic residues
RCRA Code:	D008
Disposal Method:	R01 - Recycler
Quantity Tons:	20.16
Waste Quantity:	4800
Quantity Unit:	G
Additional Code 1:	Not reported
Additional Code 2:	Not reported
Additional Code 3:	Not reported
Additional Code 4:	Not reported
Additional Code 5:	Not reported
Shipment Date:	20060525
Creation Date:	12/20/2006 18:30:06
Receipt Date:	20060602
Manifest ID:	24924764
Trans EPA ID:	CAR000158881
Trans Name:	WORLDWIDE RECOVERY SYSTEMS INC
Trans 2 EPA ID:	NJD986607380
Trans 2 Name:	MAUMEE EXPRESS INC
TSDf EPA ID:	NVT330010000
Trans Name:	US ECOLOGY BEATTY NV
TSDf Alt EPA ID:	Not reported
TSDf Alt Name:	Not reported
CA Waste Code:	512 - Other empty containers 30 gallons or more
RCRA Code:	Not reported
Disposal Method:	D80 - Disposal, Land Fill
Quantity Tons:	0.025
Waste Quantity:	50
Quantity Unit:	P
Additional Code 1:	Not reported
Additional Code 2:	Not reported
Additional Code 3:	Not reported
Additional Code 4:	Not reported
Additional Code 5:	Not reported
Shipment Date:	20060525

Map ID  
Direction  
Distance  
Elevation

MAP FINDINGS

Site

Database(s)

EDR ID Number  
EPA ID Number

**MARTIN BRASS FOUNDRY (Continued)**

**1000412258**

Creation Date: 12/20/2006 18:30:06  
Receipt Date: 20060602  
Manifest ID: 24924728  
Trans EPA ID: CAR000158881  
Trans Name: WORLDWIDE RECOVERY SYSTEMS INC  
Trans 2 EPA ID: NJD986607380  
Trans 2 Name: MAUMEE EXPRESS INC  
TSDf EPA ID: NVT330010000  
Trans Name: US ECOLOGY BEATTY NV  
TSDf Alt EPA ID: Not reported  
TSDf Alt Name: Not reported  
CA Waste Code: 551 - Laboratory waste chemicals 561 Detergent and soap  
RCRA Code: Not reported  
Disposal Method: D80 - Disposal, Land Fill  
Quantity Tons: 0.22935  
Waste Quantity: 55  
Quantity Unit: G  
Additional Code 1: Not reported  
Additional Code 2: Not reported  
Additional Code 3: Not reported  
Additional Code 4: Not reported  
Additional Code 5: Not reported

Shipment Date: 20060525  
Creation Date: 12/20/2006 18:30:06  
Receipt Date: 20060602  
Manifest ID: 24924728  
Trans EPA ID: CAR000158881  
Trans Name: WORLDWIDE RECOVERY SYSTEMS INC  
Trans 2 EPA ID: NJD986607380  
Trans 2 Name: MAUMEE EXPRESS INC  
TSDf EPA ID: NVT330010000  
Trans Name: US ECOLOGY BEATTY NV  
TSDf Alt EPA ID: Not reported  
TSDf Alt Name: Not reported  
CA Waste Code: 551 - Laboratory waste chemicals 561 Detergent and soap  
RCRA Code: Not reported  
Disposal Method: D80 - Disposal, Land Fill  
Quantity Tons: 0.025  
Waste Quantity: 50  
Quantity Unit: P  
Additional Code 1: Not reported  
Additional Code 2: Not reported  
Additional Code 3: Not reported  
Additional Code 4: Not reported  
Additional Code 5: Not reported

Shipment Date: 20060525  
Creation Date: 12/20/2006 18:30:06  
Receipt Date: 20060602  
Manifest ID: 24924687  
Trans EPA ID: CAR000158881  
Trans Name: WORLDWIDE RECOVERY SYSTEMS INC  
Trans 2 EPA ID: NJD986607380  
Trans 2 Name: MAUMEE EXPRESS INC  
TSDf EPA ID: NVT330010000  
Trans Name: US ECOLOGY BEATTY NV

Map ID  
Direction  
Distance  
Elevation

MAP FINDINGS

Site

Database(s)

EDR ID Number  
EPA ID Number

**MARTIN BRASS FOUNDRY (Continued)**

**1000412258**

TSDf Alt EPA ID:	Not reported
TSDf Alt Name:	Not reported
CA Waste Code:	291 - Latex waste
RCRA Code:	Not reported
Disposal Method:	D80 - Disposal, Land Fill
Quantity Tons:	0.22935
Waste Quantity:	55
Quantity Unit:	G
Additional Code 1:	Not reported
Additional Code 2:	Not reported
Additional Code 3:	Not reported
Additional Code 4:	Not reported
Additional Code 5:	Not reported
Shipment Date:	20060525
Creation Date:	12/20/2006 18:30:06
Receipt Date:	20060602
Manifest ID:	24924687
Trans EPA ID:	CAR000158881
Trans Name:	WORLDWIDE RECOVERY SYSTEMS INC
Trans 2 EPA ID:	NJD986607380
Trans 2 Name:	MAUMEE EXPRESS INC
TSDf EPA ID:	NVT330010000
Trans Name:	US ECOLOGY BEATTY NV
TSDf Alt EPA ID:	Not reported
TSDf Alt Name:	Not reported
CA Waste Code:	181 - Other inorganic solid waste Organics
RCRA Code:	D008
Disposal Method:	D80 - Disposal, Land Fill
Quantity Tons:	4
Waste Quantity:	8000
Quantity Unit:	P
Additional Code 1:	Not reported
Additional Code 2:	Not reported
Additional Code 3:	Not reported
Additional Code 4:	Not reported
Additional Code 5:	Not reported
Shipment Date:	20060525
Creation Date:	12/20/2006 18:30:06
Receipt Date:	20060602
Manifest ID:	24924727
Trans EPA ID:	CAR000158881
Trans Name:	WORLDWIDE RECOVERY SYSTEMS INC
Trans 2 EPA ID:	NJD986607380
Trans 2 Name:	MAUMEE EXPRESS INC
TSDf EPA ID:	NVT330010000
Trans Name:	US ECOLOGY BEATTY NV
TSDf Alt EPA ID:	Not reported
TSDf Alt Name:	Not reported
CA Waste Code:	551 - Laboratory waste chemicals 561 Detergent and soap
RCRA Code:	D002
Disposal Method:	D80 - Disposal, Land Fill
Quantity Tons:	0.22935
Waste Quantity:	55
Quantity Unit:	G
Additional Code 1:	Not reported

Map ID  
Direction  
Distance  
Elevation

MAP FINDINGS

Site

Database(s)

EDR ID Number  
EPA ID Number

**MARTIN BRASS FOUNDRY (Continued)**

**1000412258**

Additional Code 2: Not reported  
Additional Code 3: Not reported  
Additional Code 4: Not reported  
Additional Code 5: Not reported

Additional Info:

Year: 2000  
Gen EPA ID: CAD008352072

Shipment Date: 20000814  
Creation Date: 9/25/2000 0:00:00  
Receipt Date: Not reported  
Manifest ID: 99703161  
Trans EPA ID: CAD980585293  
Trans Name: Not reported  
Trans 2 EPA ID: Not reported  
Trans 2 Name: Not reported  
TSDf EPA ID: AZD980892731  
Trans Name: Not reported  
TSDf Alt EPA ID: Not reported  
TSDf Alt Name: Not reported  
CA Waste Code: 181 - Other inorganic solid waste Organics  
RCRA Code: D008  
Disposal Method: - Not reported  
Quantity Tons: 0.78  
Waste Quantity: 1560  
Quantity Unit: P  
Additional Code 1: Not reported  
Additional Code 2: Not reported  
Additional Code 3: Not reported  
Additional Code 4: Not reported  
Additional Code 5: Not reported

Shipment Date: 20000807  
Creation Date: 9/25/2000 0:00:00  
Receipt Date: 20000810  
Manifest ID: 92892843  
Trans EPA ID: MOD095038998  
Trans Name: Not reported  
Trans 2 EPA ID: Not reported  
Trans 2 Name: Not reported  
TSDf EPA ID: Not reported  
Trans Name: Not reported  
TSDf Alt EPA ID: Not reported  
TSDf Alt Name: Not reported  
CA Waste Code: 591 - Baghouse waste  
RCRA Code: Not reported  
Disposal Method: - Not reported  
Quantity Tons: 6.743  
Waste Quantity: 13486  
Quantity Unit: P  
Additional Code 1: Not reported  
Additional Code 2: Not reported  
Additional Code 3: Not reported  
Additional Code 4: Not reported  
Additional Code 5: Not reported

Map ID  
Direction  
Distance  
Elevation

MAP FINDINGS

Site

Database(s)

EDR ID Number  
EPA ID Number

**MARTIN BRASS FOUNDRY (Continued)**

**1000412258**

Additional Info:

Year:	1996
Gen EPA ID:	CAD008352072
Shipment Date:	19961219
Creation Date:	6/26/1997 0:00:00
Receipt Date:	19961223
Manifest ID:	92892846
Trans EPA ID:	MOD095038998
Trans Name:	Not reported
Trans 2 EPA ID:	Not reported
Trans 2 Name:	Not reported
TSDF EPA ID:	Not reported
Trans Name:	Not reported
TSDF Alt EPA ID:	Not reported
TSDF Alt Name:	Not reported
CA Waste Code:	591 - Baghouse waste
RCRA Code:	Not reported
Disposal Method:	- Not reported
Quantity Tons:	3.527
Waste Quantity:	7054
Quantity Unit:	P
Additional Code 1:	Not reported
Additional Code 2:	Not reported
Additional Code 3:	Not reported
Additional Code 4:	Not reported
Additional Code 5:	Not reported
Shipment Date:	19960517
Creation Date:	5/21/1997 0:00:00
Receipt Date:	19960521
Manifest ID:	92892848
Trans EPA ID:	ARD981908551
Trans Name:	Not reported
Trans 2 EPA ID:	Not reported
Trans 2 Name:	Not reported
TSDF EPA ID:	Not reported
Trans Name:	Not reported
TSDF Alt EPA ID:	Not reported
TSDF Alt Name:	Not reported
CA Waste Code:	591 - Baghouse waste
RCRA Code:	Not reported
Disposal Method:	- Not reported
Quantity Tons:	2.077
Waste Quantity:	4154
Quantity Unit:	P
Additional Code 1:	Not reported
Additional Code 2:	Not reported
Additional Code 3:	Not reported
Additional Code 4:	Not reported
Additional Code 5:	Not reported
Shipment Date:	19960213
Creation Date:	10/10/1996 0:00:00
Receipt Date:	19960216
Manifest ID:	92892847
Trans EPA ID:	ARD981908551

Map ID  
Direction  
Distance  
Elevation

MAP FINDINGS

Site

Database(s)

EDR ID Number  
EPA ID Number

**MARTIN BRASS FOUNDRY (Continued)**

**1000412258**

Trans Name: Not reported  
Trans 2 EPA ID: Not reported  
Trans 2 Name: Not reported  
TSDf EPA ID: Not reported  
Trans Name: Not reported  
TSDf Alt EPA ID: Not reported  
TSDf Alt Name: Not reported  
CA Waste Code: 591 - Baghouse waste  
RCRA Code: Not reported  
Disposal Method: - Not reported  
Quantity Tons: 2.988  
Waste Quantity: 5976  
Quantity Unit: P  
Additional Code 1: Not reported  
Additional Code 2: Not reported  
Additional Code 3: Not reported  
Additional Code 4: Not reported  
Additional Code 5: Not reported

Additional Info:

Year: 2005  
Gen EPA ID: CAD008352072

Shipment Date: 20051130  
Creation Date: 3/22/2006 18:30:36  
Receipt Date: 20051208  
Manifest ID: 24643787  
Trans EPA ID: CAR000158881  
Trans Name: WORLDWIDE RECOVERY SYSTEMS INC  
Trans 2 EPA ID: Not reported  
Trans 2 Name: Not reported  
TSDf EPA ID: CAT080033681  
Trans Name: DKE ENVIRONMENTAL  
TSDf Alt EPA ID: CAT080033681  
TSDf Alt Name: Not reported  
CA Waste Code: 352 - Other organic solids  
RCRA Code: D008  
Disposal Method: D80 - Disposal, Land Fill  
Quantity Tons: 0.4  
Waste Quantity: 800  
Quantity Unit: P  
Additional Code 1: Not reported  
Additional Code 2: Not reported  
Additional Code 3: Not reported  
Additional Code 4: Not reported  
Additional Code 5: Not reported

Shipment Date: 20051101  
Creation Date: 7/12/2006 18:31:35  
Receipt Date: 20051112  
Manifest ID: 24719872  
Trans EPA ID: TXR000050930  
Trans Name: SAFETY-KLEEN SYSTEMS INC  
Trans 2 EPA ID: Not reported  
Trans 2 Name: Not reported  
TSDf EPA ID: CAT000613893  
Trans Name: SAFETY-KLEEN SYSTEMS INC

Map ID  
Direction  
Distance  
Elevation

MAP FINDINGS

Site

Database(s)

EDR ID Number  
EPA ID Number

**MARTIN BRASS FOUNDRY (Continued)**

**1000412258**

TSDF Alt EPA ID: CAT000613893  
TSDF Alt Name: Not reported  
CA Waste Code: 134 - Aqueous solution with <10% total organic residues  
RCRA Code: Not reported  
Disposal Method: H01 - Transfer Station  
Quantity Tons: 0.042  
Waste Quantity: 10  
Quantity Unit: G  
Additional Code 1: Not reported  
Additional Code 2: Not reported  
Additional Code 3: Not reported  
Additional Code 4: Not reported  
Additional Code 5: Not reported

Shipment Date: 20050428  
Creation Date: 7/14/2005 18:31:01  
Receipt Date: Not reported  
Manifest ID: 92892810  
Trans EPA ID: MOD095038998  
Trans Name: TRI STATE MOTOR TRANSIT  
Trans 2 EPA ID: Not reported  
Trans 2 Name: Not reported  
TSDF EPA ID: Not reported  
Trans Name: TETRA  
TSDF Alt EPA ID: Not reported  
TSDF Alt Name: Not reported  
CA Waste Code: CA59 - Not reported  
RCRA Code: NA  
Disposal Method: - Not reported  
Quantity Tons: 5.669  
Waste Quantity: 11338  
Quantity Unit: P  
Additional Code 1: Not reported  
Additional Code 2: Not reported  
Additional Code 3: Not reported  
Additional Code 4: Not reported  
Additional Code 5: Not reported

Shipment Date: 20050427  
Creation Date: 8/24/2005 7:27:35  
Receipt Date: 20050502  
Manifest ID: 92892810  
Trans EPA ID: MOD095038998  
Trans Name: TRI STATE MOTOR TRANSIT  
Trans 2 EPA ID: Not reported  
Trans 2 Name: Not reported  
TSDF EPA ID: Not reported  
Trans Name: TETRA  
TSDF Alt EPA ID: Not reported  
TSDF Alt Name: Not reported  
CA Waste Code: CA59 - Not reported  
RCRA Code: NA  
Disposal Method: - Not reported  
Quantity Tons: 5.669  
Waste Quantity: 11338  
Quantity Unit: P  
Additional Code 1: Not reported



Map ID  
Direction  
Distance  
Elevation

MAP FINDINGS

Site

Database(s)

EDR ID Number  
EPA ID Number

**MARTIN BRASS FOUNDRY (Continued)**

**1000412258**

Additional Code 2:	Not reported
Additional Code 3:	Not reported
Additional Code 4:	Not reported
Additional Code 5:	Not reported
Shipment Date:	20050214
Creation Date:	5/29/2005 18:31:56
Receipt Date:	20050225
Manifest ID:	23888261
Trans EPA ID:	CAR000158881
Trans Name:	WORLDWIDE RECOVERY SYSTEM
Trans 2 EPA ID:	CAR000108209
Trans 2 Name:	ERT
TSDf EPA ID:	NVT330010000
Trans Name:	US ECOLOGY BEATTY NV
TSDf Alt EPA ID:	Not reported
TSDf Alt Name:	Not reported
CA Waste Code:	181 - Other inorganic solid waste Organics
RCRA Code:	D008
Disposal Method:	D99 - Disposal, Other
Quantity Tons:	2
Waste Quantity:	4000
Quantity Unit:	P
Additional Code 1:	Not reported
Additional Code 2:	Not reported
Additional Code 3:	Not reported
Additional Code 4:	Not reported
Additional Code 5:	Not reported
Shipment Date:	20050201
Creation Date:	4/29/2005 8:38:49
Receipt Date:	20050207
Manifest ID:	23888259
Trans EPA ID:	CAR000158881
Trans Name:	WORLDWIDE RECOVERY SYSTEMS
Trans 2 EPA ID:	Not reported
Trans 2 Name:	Not reported
TSDf EPA ID:	CAT080013352
Trans Name:	DEMENNO KERDOON
TSDf Alt EPA ID:	CAT080013352
TSDf Alt Name:	Not reported
CA Waste Code:	223 - Unspecified oil-containing waste
RCRA Code:	NONE
Disposal Method:	R01 - Recycler
Quantity Tons:	0.4587
Waste Quantity:	110
Quantity Unit:	G
Additional Code 1:	Not reported
Additional Code 2:	Not reported
Additional Code 3:	Not reported
Additional Code 4:	Not reported
Additional Code 5:	Not reported
Shipment Date:	20050201
Creation Date:	4/29/2005 8:38:49
Receipt Date:	20050207
Manifest ID:	23888259

Map ID  
Direction  
Distance  
Elevation

MAP FINDINGS

Site

Database(s)

EDR ID Number  
EPA ID Number

**MARTIN BRASS FOUNDRY (Continued)**

**1000412258**

Trans EPA ID:	CAR000158881
Trans Name:	WORLDWIDE RECOVERY SYSTEMS
Trans 2 EPA ID:	Not reported
Trans 2 Name:	Not reported
TSDf EPA ID:	CAT080013352
Trans Name:	DEMENNO KERDOON
TSDf Alt EPA ID:	CAT080013352
TSDf Alt Name:	Not reported
CA Waste Code:	221 - Waste oil and mixed oil
RCRA Code:	NONE
Disposal Method:	R01 - Recycler
Quantity Tons:	0.418
Waste Quantity:	110
Quantity Unit:	G
Additional Code 1:	Not reported
Additional Code 2:	Not reported
Additional Code 3:	Not reported
Additional Code 4:	Not reported
Additional Code 5:	Not reported
Additional Info:	
Year:	2001
Gen EPA ID:	CAD008352072
Shipment Date:	20011217
Creation Date:	2/20/2002 0:00:00
Receipt Date:	20011221
Manifest ID:	92892813
Trans EPA ID:	MOD95038998
Trans Name:	Not reported
Trans 2 EPA ID:	Not reported
Trans 2 Name:	Not reported
TSDf EPA ID:	Not reported
Trans Name:	Not reported
TSDf Alt EPA ID:	Not reported
TSDf Alt Name:	Not reported
CA Waste Code:	591 - Baghouse waste
RCRA Code:	Not reported
Disposal Method:	- Not reported
Quantity Tons:	4.3755
Waste Quantity:	8751
Quantity Unit:	P
Additional Code 1:	Not reported
Additional Code 2:	Not reported
Additional Code 3:	Not reported
Additional Code 4:	Not reported
Additional Code 5:	Not reported
Shipment Date:	20010830
Creation Date:	2/20/2002 0:00:00
Receipt Date:	20010911
Manifest ID:	20968240
Trans EPA ID:	CAD980585293
Trans Name:	Not reported
Trans 2 EPA ID:	Not reported
Trans 2 Name:	Not reported
TSDf EPA ID:	AZD980892731

Map ID  
Direction  
Distance  
Elevation

MAP FINDINGS

Site

Database(s)

EDR ID Number  
EPA ID Number

**MARTIN BRASS FOUNDRY (Continued)**

**1000412258**

Trans Name:	Not reported
TSDF Alt EPA ID:	Not reported
TSDF Alt Name:	Not reported
CA Waste Code:	181 - Other inorganic solid waste Organics
RCRA Code:	D008
Disposal Method:	D80 - Disposal, Land Fill
Quantity Tons:	0.5
Waste Quantity:	1000
Quantity Unit:	P
Additional Code 1:	Not reported
Additional Code 2:	Not reported
Additional Code 3:	Not reported
Additional Code 4:	Not reported
Additional Code 5:	Not reported
Shipment Date:	20010323
Creation Date:	5/16/2001 0:00:00
Receipt Date:	Not reported
Manifest ID:	92892814
Trans EPA ID:	MOD95038998
Trans Name:	Not reported
Trans 2 EPA ID:	Not reported
Trans 2 Name:	Not reported
TSDF EPA ID:	Not reported
Trans Name:	Not reported
TSDF Alt EPA ID:	Not reported
TSDF Alt Name:	Not reported
CA Waste Code:	591 - Baghouse waste
RCRA Code:	Not reported
Disposal Method:	- Not reported
Quantity Tons:	4.2825
Waste Quantity:	8565
Quantity Unit:	P
Additional Code 1:	Not reported
Additional Code 2:	Not reported
Additional Code 3:	Not reported
Additional Code 4:	Not reported
Additional Code 5:	Not reported
Additional Info:	
Year:	1997
Gen EPA ID:	CAD008352072
Shipment Date:	19970630
Creation Date:	12/4/1997 0:00:00
Receipt Date:	19970707
Manifest ID:	92892844
Trans EPA ID:	DEB000000273
Trans Name:	Not reported
Trans 2 EPA ID:	Not reported
Trans 2 Name:	Not reported
TSDF EPA ID:	Not reported
Trans Name:	Not reported
TSDF Alt EPA ID:	Not reported
TSDF Alt Name:	Not reported
CA Waste Code:	591 - Baghouse waste
RCRA Code:	Not reported

Map ID  
Direction  
Distance  
Elevation

MAP FINDINGS

Site

Database(s)

EDR ID Number  
EPA ID Number

**MARTIN BRASS FOUNDRY (Continued)**

**1000412258**

Disposal Method: - Not reported  
Quantity Tons: 2.8355  
Waste Quantity: 5671  
Quantity Unit: P  
Additional Code 1: Not reported  
Additional Code 2: Not reported  
Additional Code 3: Not reported  
Additional Code 4: Not reported  
Additional Code 5: Not reported

Additional Info:

Year: 1999  
Gen EPA ID: CAD008352072

Shipment Date: 19990909  
Creation Date: 10/27/1999 0:00:00  
Receipt Date: 19990913  
Manifest ID: 92892842  
Trans EPA ID: MOD95038998  
Trans Name: Not reported  
Trans 2 EPA ID: Not reported  
Trans 2 Name: Not reported  
TSDf EPA ID: Not reported  
Trans Name: Not reported  
TSDf Alt EPA ID: Not reported  
TSDf Alt Name: Not reported  
CA Waste Code: 591 - Baghouse waste  
RCRA Code: Not reported  
Disposal Method: - Not reported  
Quantity Tons: 3.6915  
Waste Quantity: 7383  
Quantity Unit: P  
Additional Code 1: Not reported  
Additional Code 2: Not reported  
Additional Code 3: Not reported  
Additional Code 4: Not reported  
Additional Code 5: Not reported

Shipment Date: 19990609  
Creation Date: 7/30/1999 0:00:00  
Receipt Date: 19990611  
Manifest ID: 99274675  
Trans EPA ID: ILD984908202  
Trans Name: Not reported  
Trans 2 EPA ID: SCD987574647  
Trans 2 Name: Not reported  
TSDf EPA ID: CAT000613893  
Trans Name: Not reported  
TSDf Alt EPA ID: CAT000613893  
TSDf Alt Name: Not reported  
CA Waste Code: 134 - Aqueous solution with <10% total organic residues  
RCRA Code: D039  
Disposal Method: H01 - Transfer Station  
Quantity Tons: 0.2772  
Waste Quantity: 66  
Quantity Unit: G  
Additional Code 1: Not reported

Map ID  
Direction  
Distance  
Elevation

MAP FINDINGS

Site

Database(s)

EDR ID Number  
EPA ID Number

**MARTIN BRASS FOUNDRY (Continued)**

**1000412258**

Additional Code 2:	Not reported
Additional Code 3:	Not reported
Additional Code 4:	Not reported
Additional Code 5:	Not reported
Shipment Date:	19990609
Creation Date:	7/30/1999 0:00:00
Receipt Date:	19990611
Manifest ID:	99274675
Trans EPA ID:	ILD984908202
Trans Name:	Not reported
Trans 2 EPA ID:	SCD987574647
Trans 2 Name:	Not reported
TSDf EPA ID:	CAT000613893
Trans Name:	Not reported
TSDf Alt EPA ID:	CAT000613893
TSDf Alt Name:	Not reported
CA Waste Code:	134 - Aqueous solution with <10% total organic residues
RCRA Code:	D039
Disposal Method:	H01 - Transfer Station
Quantity Tons:	0.0714
Waste Quantity:	17
Quantity Unit:	G
Additional Code 1:	Not reported
Additional Code 2:	Not reported
Additional Code 3:	Not reported
Additional Code 4:	Not reported
Additional Code 5:	Not reported
Shipment Date:	19990412
Creation Date:	5/20/1999 0:00:00
Receipt Date:	19990414
Manifest ID:	98802922
Trans EPA ID:	ILD984908202
Trans Name:	Not reported
Trans 2 EPA ID:	SCD987574647
Trans 2 Name:	Not reported
TSDf EPA ID:	CAT000613893
Trans Name:	Not reported
TSDf Alt EPA ID:	CAT000613893
TSDf Alt Name:	Not reported
CA Waste Code:	134 - Aqueous solution with <10% total organic residues
RCRA Code:	D039
Disposal Method:	H01 - Transfer Station
Quantity Tons:	0.1344
Waste Quantity:	32
Quantity Unit:	G
Additional Code 1:	Not reported
Additional Code 2:	Not reported
Additional Code 3:	Not reported
Additional Code 4:	Not reported
Additional Code 5:	Not reported
Shipment Date:	19990222
Creation Date:	4/20/1999 0:00:00
Receipt Date:	19990226
Manifest ID:	92892811

Map ID  
Direction  
Distance  
Elevation

MAP FINDINGS

Site

Database(s)

EDR ID Number  
EPA ID Number

**MARTIN BRASS FOUNDRY (Continued)**

**1000412258**

Trans EPA ID:	MOD95038998
Trans Name:	Not reported
Trans 2 EPA ID:	Not reported
Trans 2 Name:	Not reported
TSDf EPA ID:	Not reported
Trans Name:	Not reported
TSDf Alt EPA ID:	Not reported
TSDf Alt Name:	Not reported
CA Waste Code:	591 - Baghouse waste
RCRA Code:	Not reported
Disposal Method:	- Not reported
Quantity Tons:	1.8335
Waste Quantity:	3667
Quantity Unit:	P
Additional Code 1:	Not reported
Additional Code 2:	Not reported
Additional Code 3:	Not reported
Additional Code 4:	Not reported
Additional Code 5:	Not reported
Additional Info:	
Year:	1998
Gen EPA ID:	CAD008352072
Shipment Date:	19981012
Creation Date:	12/7/1998 0:00:00
Receipt Date:	19981015
Manifest ID:	92892809
Trans EPA ID:	MOD95038998
Trans Name:	Not reported
Trans 2 EPA ID:	Not reported
Trans 2 Name:	Not reported
TSDf EPA ID:	Not reported
Trans Name:	Not reported
TSDf Alt EPA ID:	Not reported
TSDf Alt Name:	Not reported
CA Waste Code:	591 - Baghouse waste
RCRA Code:	Not reported
Disposal Method:	- Not reported
Quantity Tons:	2.0455
Waste Quantity:	4091
Quantity Unit:	P
Additional Code 1:	Not reported
Additional Code 2:	Not reported
Additional Code 3:	Not reported
Additional Code 4:	Not reported
Additional Code 5:	Not reported
Shipment Date:	19980908
Creation Date:	11/24/1998 0:00:00
Receipt Date:	19980916
Manifest ID:	98244979
Trans EPA ID:	CAD980585293
Trans Name:	Not reported
Trans 2 EPA ID:	Not reported
Trans 2 Name:	Not reported
TSDf EPA ID:	CAT080033681

Map ID  
Direction  
Distance  
Elevation

MAP FINDINGS

Site

Database(s)

EDR ID Number  
EPA ID Number

**MARTIN BRASS FOUNDRY (Continued)**

**1000412258**

Trans Name:	Not reported
TSDF Alt EPA ID:	CAT080033681
TSDF Alt Name:	Not reported
CA Waste Code:	181 - Other inorganic solid waste Organics
RCRA Code:	D008
Disposal Method:	D99 - Disposal, Other
Quantity Tons:	2.5284
Waste Quantity:	3
Quantity Unit:	Y
Additional Code 1:	Not reported
Additional Code 2:	Not reported
Additional Code 3:	Not reported
Additional Code 4:	Not reported
Additional Code 5:	Not reported
Shipment Date:	19980908
Creation Date:	12/7/1998 0:00:00
Receipt Date:	19980924
Manifest ID:	98244980
Trans EPA ID:	CAD980585293
Trans Name:	Not reported
Trans 2 EPA ID:	CAD076548635
Trans 2 Name:	Not reported
TSDF EPA ID:	NVT330010000
Trans Name:	Not reported
TSDF Alt EPA ID:	Not reported
TSDF Alt Name:	Not reported
CA Waste Code:	261 - Not reported
RCRA Code:	Not reported
Disposal Method:	- Not reported
Quantity Tons:	3.5264
Waste Quantity:	3200
Quantity Unit:	K
Additional Code 1:	Not reported
Additional Code 2:	Not reported
Additional Code 3:	Not reported
Additional Code 4:	Not reported
Additional Code 5:	Not reported
Shipment Date:	19980715
Creation Date:	9/15/1998 0:00:00
Receipt Date:	19980720
Manifest ID:	92892806
Trans EPA ID:	MOD95038998
Trans Name:	Not reported
Trans 2 EPA ID:	Not reported
Trans 2 Name:	Not reported
TSDF EPA ID:	Not reported
Trans Name:	Not reported
TSDF Alt EPA ID:	Not reported
TSDF Alt Name:	Not reported
CA Waste Code:	551 - Laboratory waste chemicals 561 Detergent and soap
RCRA Code:	Not reported
Disposal Method:	- Not reported
Quantity Tons:	5.828
Waste Quantity:	11656
Quantity Unit:	P

Map ID  
Direction  
Distance  
Elevation

MAP FINDINGS

Site

Database(s)

EDR ID Number  
EPA ID Number

**MARTIN BRASS FOUNDRY (Continued)**

**1000412258**

Additional Code 1:	Not reported
Additional Code 2:	Not reported
Additional Code 3:	Not reported
Additional Code 4:	Not reported
Additional Code 5:	Not reported
Additional Info:	
Year:	1995
Gen EPA ID:	CAD008352072
Shipment Date:	19950919
Creation Date:	4/3/1996 0:00:00
Receipt Date:	19950922
Manifest ID:	92892849
Trans EPA ID:	ARD981908551
Trans Name:	Not reported
Trans 2 EPA ID:	Not reported
Trans 2 Name:	Not reported
TSDf EPA ID:	Not reported
Trans Name:	Not reported
TSDf Alt EPA ID:	Not reported
TSDf Alt Name:	Not reported
CA Waste Code:	591 - Baghouse waste
RCRA Code:	Not reported
Disposal Method:	- Not reported
Quantity Tons:	2.2395
Waste Quantity:	4479
Quantity Unit:	P
Additional Code 1:	Not reported
Additional Code 2:	Not reported
Additional Code 3:	Not reported
Additional Code 4:	Not reported
Additional Code 5:	Not reported
Shipment Date:	19950517
Creation Date:	10/24/1995 0:00:00
Receipt Date:	19950524
Manifest ID:	92892804
Trans EPA ID:	ARD981908551
Trans Name:	Not reported
Trans 2 EPA ID:	Not reported
Trans 2 Name:	Not reported
TSDf EPA ID:	Not reported
Trans Name:	Not reported
TSDf Alt EPA ID:	Not reported
TSDf Alt Name:	Not reported
CA Waste Code:	591 - Baghouse waste
RCRA Code:	Not reported
Disposal Method:	- Not reported
Quantity Tons:	2.3755
Waste Quantity:	4751
Quantity Unit:	P
Additional Code 1:	Not reported
Additional Code 2:	Not reported
Additional Code 3:	Not reported
Additional Code 4:	Not reported
Additional Code 5:	Not reported



Map ID  
Direction  
Distance  
Elevation

MAP FINDINGS

Site

Database(s)

EDR ID Number  
EPA ID Number

**MARTIN BRASS FOUNDRY (Continued)**

**1000412258**

Additional Info:

Year: 1993  
Gen EPA ID: CAD008352072  
  
Shipment Date: 19930208  
Creation Date: 9/7/1995 0:00:00  
Receipt Date: 19930217  
Manifest ID: 92274149  
Trans EPA ID: OHD009865825  
Trans Name: Not reported  
Trans 2 EPA ID: Not reported  
Trans 2 Name: Not reported  
TSDf EPA ID: NED000610550  
Trans Name: Not reported  
TSDf Alt EPA ID: Not reported  
TSDf Alt Name: Not reported  
CA Waste Code: 591 - Baghouse waste  
RCRA Code: Not reported  
Disposal Method: - Not reported  
Quantity Tons: 4.5315  
Waste Quantity: 9063  
Quantity Unit: P  
Additional Code 1: Not reported  
Additional Code 2: Not reported  
Additional Code 3: Not reported  
Additional Code 4: Not reported  
Additional Code 5: Not reported

LA Co. Site Mitigation:

Name: MARTIN BRASS FOUNDRY  
Address: 2341 JEFFERSON ST  
City,State,Zip: TORRANCE, CA 90501  
Facility ID: Not reported  
Status: Not reported  
Site ID: SD0000163  
Jurisdiction: State  
Case ID: RO0000167  
Abated: Yes  
Assigned To: Richard Clark  
Entered Date: 08/18/2005  
Abated Date: 01/15/2009

Name: MARTIN BRASS FOUNDRY  
Address: 2341 JEFERSSON ST  
City,State,Zip: TORRANCE, CA 90501  
Facility ID: FA0014741  
Status: Not reported  
Site ID: SD0010392  
Jurisdiction: State  
Case ID: RO0010392  
Abated: Yes  
Assigned To: Kim Clark  
Entered Date: 05/11/2004  
Abated Date: 04/01/1991

Map ID  
Direction  
Distance  
Elevation

MAP FINDINGS

Site

Database(s)

EDR ID Number  
EPA ID Number

**MARTIN BRASS FOUNDRY (Continued)**

**1000412258**

WDS:

Name: MARTIN BRASS FOUNDRY  
Address: 2341 Jefferson St  
City: TORRANCE  
Facility ID: 4 19I004249  
Facility Type: Industrial - Facility that treats and/or disposes of liquid or semisolid wastes from any servicing, producing, manufacturing or processing operation of whatever nature, including mining, gravel washing, geothermal operations, air conditioning, ship building and repairing, oil production, storage and disposal operations, water pumping.  
Facility Status: Active - Any facility with a continuous or seasonal discharge that is under Waste Discharge Requirements.  
NPDES Number: CAS000001 The 1st 2 characters designate the state. The remaining 7 are assigned by the Regional Board  
Subregion: 4  
Facility Telephone: 3103200641  
Facility Contact: ROLAND L MARTIN  
Agency Name: ROLAND L MARTIN  
Agency Address: 2341 Jefferson St  
Agency City,St,Zip: Torrance 905013304  
Agency Contact: ROLAND L MARTIN  
Agency Telephone: 3103200641  
Agency Type: Private  
SIC Code: 0  
SIC Code 2: Not reported  
Primary Waste Type: Not reported  
Primary Waste: Not reported  
Waste Type2: Not reported  
Waste2: Not reported  
Primary Waste Type: Not reported  
Secondary Waste: Not reported  
Secondary Waste Type: Not reported  
Design Flow: 0  
Baseline Flow: 0  
Reclamation: Not reported  
POTW: Not reported  
Treat To Water: Minor Threat to Water Quality. A violation of a regional board order should cause a relatively minor impairment of beneficial uses compared to a major or minor threat. Not: All nurds without a TTWQ will be considered a minor threat to water quality unless coded at a higher Level. A Zero (0) may be used to code those NURDS that are found to represent no threat to water quality.  
Complexity: Category C - Facilities having no waste treatment systems, such as cooling water dischargers or those who must comply through best management practices, facilities with passive waste treatment and disposal systems, such as septic systems with subsurface disposal, or dischargers having waste storage systems with land disposal such as dairy waste ponds.

HWTS:

Name: MARTIN BRASS FOUNDRY  
Address: 2341 JEFFERSON ST  
Address 2: Not reported  
City,State,Zip: TORRANCE, CA 905010000  
EPA ID: CAD008352072

Map ID  
Direction  
Distance  
Elevation

MAP FINDINGS

Site

Database(s)

EDR ID Number  
EPA ID Number

**MARTIN BRASS FOUNDRY (Continued)**

**1000412258**

Inactive Date: 06/30/2006  
Create Date: 04/10/1987  
Last Act Date: 10/25/2007  
Mailing Name: Not reported  
Mailing Address: 2341 JEFFERSON ST  
Mailing Address 2: Not reported  
Mailing City,State,Zip: TORRANCE, CA 905013304  
Owner Name: MARTIN BRASS FOUNDRY  
Owner Address: 2341 JEFFERSON ST  
Owner Address 2: Not reported  
Owner City,State,Zip: TORRANCE, CA 905013304  
Contact Name: J RICHTER/OPERATIONS MGR  
Contact Address: 2341 JEFFERSON ST  
Contact Address 2: Not reported  
City,State,Zip: TORRANCE, CA 905010000

**NAICS:**

EPA ID: CAD008352072  
Create Date: 2002-03-14 16:36:26  
NAICS Code: 331525  
NAICS Description: Copper Foundries (except Die-Casting)  
Issued EPA ID Date: 1987-04-10 00:00:00  
Inactive Date: 2006-06-30 00:00:00  
Facility Name: MARTIN BRASS FOUNDRY  
Facility Address: 2341 JEFFERSON ST  
Facility Address 2: Not reported  
Facility City: TORRANCE  
Facility County: 19  
Facility State: CA  
Facility Zip: 905010000

Name: MARTIN BRASS FOUNDRY  
Address: 2341 JEFFERSON ST  
Address 2: Not reported  
City,State,Zip: TORRANCE, CA 905010000  
EPA ID: CAX000240218  
Inactive Date: 06/30/1998  
Create Date: 06/18/1985  
Last Act Date: 04/27/1999  
Mailing Name: Not reported  
Mailing Address: GEORGE RUSH  
Mailing Address 2: Not reported  
Mailing City,State,Zip: TORRANCE, CA 905010000  
Owner Name: --  
Owner Address: --  
Owner Address 2: Not reported  
Owner City,State,Zip: --, 99 --  
Contact Name: GEORGE RUSH  
Contact Address: INACT PER 98VQ FINAL NOTICE  
Contact Address 2: - BATCH 4/27  
City,State,Zip: --, 99 --

MAP FINDINGS

Map ID  
Direction  
Distance  
Elevation

Site

Database(s)

EDR ID Number  
EPA ID Number

197  
ESE  
1/2-1  
0.928 mi.  
4900 ft.

**AMERICAN HONDA MOTOR CO., INC.**  
**1919 TORRANCE BOULEVARD (BLDG 510 PARKING LOT)**  
**TORRANCE, CA 90501**

**CA ENVIROSTOR**  
**CA VCP**  
**CA DEED**

**S108936077**  
**N/A**

**Relative:**  
**Lower**  
**Actual:**  
**60 ft.**

**ENVIROSTOR:**

Name: AMERICAN HONDA MOTOR CO., INC.  
Address: 1919 TORRANCE BOULEVARD (BLDG 510 PARKING LOT)  
City,State,Zip: TORRANCE, CA 90501  
Facility ID: 60000736  
Status: Certified O&M - Land Use Restrictions Only  
Status Date: 11/15/2009  
Site Code: 401396  
Site Type: Voluntary Cleanup  
Site Type Detailed: Voluntary Cleanup  
Acres: 0.9  
NPL: NO  
Regulatory Agencies: SMBRP  
Lead Agency: SMBRP  
Program Manager: Angela Turner  
Supervisor: Emad Yemut  
Division Branch: Southern California Schools & Brownfields Outreach  
Assembly: 66  
Senate: 35  
Special Program: Voluntary Cleanup Program  
Restricted Use: YES  
Site Mgmt Req: NONE SPECIFIED  
Funding: Responsible Party  
Latitude: 33.8362  
Longitude: -118.3157  
APN: NONE SPECIFIED  
Past Use: MANUFACTURING - METAL  
Potential COC: Arsenic Lead Polychlorinated biphenyls (PCBs Antimony and compounds Bis(2-ethylhexyl)phthalate (DEHP) Cadmium and compounds Chromium III Copper and compounds 1,4-Dioxane Molybdenum Nickel PCBs (unspeciated mixture, high risk, e.g. Aroclor 1254 Anthracene Benz[a]anthracene Benzo[b]fluoranthene Benzo[k]fluoranthene Benzo[a]pyrene Chrysene Dibenz[ah]anthracene Fluoranthene Fluorene Indeno[1,2,3-cd]pyrene Naphthalene Pyrene Zinc  
Confirmed COC: Arsenic Lead Antimony and compounds PCBs (unspeciated mixture, high risk, e.g. Aroclor 1254 Anthracene Benzo[b]fluoranthene Benzo[k]fluoranthene Chrysene Fluoranthene Naphthalene Pyrene Cadmium and compounds Chromium III Copper and compounds 1,4-Dioxane Molybdenum Nickel Zinc Benz[a]anthracene Benzo[a]pyrene Dibenz[ah]anthracene Indeno[1,2,3-cd]pyrene Polychlorinated biphenyls (PCBs Bis(2-ethylhexyl)phthalate (DEHP) Fluorene  
Potential Description: SOIL  
Alias Name: 110033614220  
Alias Type: EPA (FRS #)  
Alias Name: SLT4L0351763  
Alias Type: GeoTracker Global ID  
Alias Name: 401396  
Alias Type: Project Code (Site Code)  
Alias Name: 60000736  
Alias Type: Envirostor ID Number

**Completed Info:**

Completed Area Name: PROJECT WIDE  
Completed Sub Area Name: Not reported

Map ID  
Direction  
Distance  
Elevation

MAP FINDINGS

Site

Database(s)

EDR ID Number  
EPA ID Number

**AMERICAN HONDA MOTOR CO., INC. (Continued)**

**S108936077**

Completed Document Type: Phase 1  
Completed Date: 10/31/2007  
Comments: Per discussions from a Scoping Meeting with LFR and American Honda on 12/6/2007, a Preliminary Endangerment Assessment Workplan will be developed to further investigate Site conditions.

Completed Area Name: PROJECT WIDE  
Completed Sub Area Name: Not reported  
Completed Document Type: Other Report  
Completed Date: 10/06/2007  
Comments: Not reported

Completed Area Name: PROJECT WIDE  
Completed Sub Area Name: Not reported  
Completed Document Type: Preliminary Endangerment Assessment Workplan  
Completed Date: 04/16/2008  
Comments: PEA Workplan approval letter sent on April 16, 2008. Fieldwork will be scheduled to start within the month.

Completed Area Name: PROJECT WIDE  
Completed Sub Area Name: Not reported  
Completed Document Type: Preliminary Endangerment Assessment Report  
Completed Date: 12/24/2008  
Comments: PEA Report approved. Construction of parking lot will begin in January 2009. A soils management document will be submitted by consultants prior to the start of construction.

Completed Area Name: PROJECT WIDE  
Completed Sub Area Name: Not reported  
Completed Document Type: Public Notice  
Completed Date: 05/06/2008  
Comments: Since the scope of this project directly impacts workers on the American Honda campus, it was determined that a public notice for fieldwork would need to be sent to employees of American Honda. Field work took place on May 9, 2008 and employees were adequately noticed. No other form of public participation efforts are determined to be necessary at this time.

Completed Area Name: PROJECT WIDE  
Completed Sub Area Name: Not reported  
Completed Document Type: Soils Management Plan  
Completed Date: 05/07/2009  
Comments: SMP approved by DTSC.

Completed Area Name: PROJECT WIDE  
Completed Sub Area Name: Not reported  
Completed Document Type: \*Correspondence - Received  
Completed Date: 12/23/2008  
Comments: Letter Received

Completed Area Name: PROJECT WIDE  
Completed Sub Area Name: Not reported  
Completed Document Type: 5 Year Review Reports  
Completed Date: 05/15/2018  
Comments: Not reported

Completed Area Name: PROJECT WIDE

Map ID  
Direction  
Distance  
Elevation

MAP FINDINGS

Site

Database(s)

EDR ID Number  
EPA ID Number

**AMERICAN HONDA MOTOR CO., INC. (Continued)**

**S108936077**

Completed Sub Area Name: Not reported  
Completed Document Type: Voluntary Cleanup Agreement  
Completed Date: 10/15/2007  
Comments: VCA Agreement was signed.

Completed Area Name: PROJECT WIDE  
Completed Sub Area Name: Not reported  
Completed Document Type: Land Use Restriction  
Completed Date: 11/15/2009  
Comments: LUC is complete and sent to RP to send to County.

Completed Area Name: PROJECT WIDE  
Completed Sub Area Name: Not reported  
Completed Document Type: Land Use Restriction - Site Inspection/Visit  
Completed Date: 06/19/2012  
Comments: Document received and accepted

Completed Area Name: PROJECT WIDE  
Completed Sub Area Name: Not reported  
Completed Document Type: Annual Oversight Cost Estimate  
Completed Date: 09/30/2009  
Comments: Letter sent to proponent via US Mail and email

Completed Area Name: PROJECT WIDE  
Completed Sub Area Name: Not reported  
Completed Document Type: Annual Oversight Cost Estimate  
Completed Date: 10/18/2010  
Comments: 2011 Cost Estimate letter sent to RP.

Completed Area Name: PROJECT WIDE  
Completed Sub Area Name: Not reported  
Completed Document Type: Land Use Restriction - Site Inspection/Visit  
Completed Date: 05/17/2010  
Comments: Document accepted.

Completed Area Name: PROJECT WIDE  
Completed Sub Area Name: Not reported  
Completed Document Type: Annual Oversight Cost Estimate  
Completed Date: 11/28/2011  
Comments: Cost Estimate Letter and Schedule for 2012 calendar year sent

Completed Area Name: PROJECT WIDE  
Completed Sub Area Name: Not reported  
Completed Document Type: Annual Oversight Cost Estimate  
Completed Date: 10/25/2012  
Comments: 2013 Annual Cost Estimate letter sent to RP

Completed Area Name: PROJECT WIDE  
Completed Sub Area Name: Not reported  
Completed Document Type: Land Use Restriction - Site Inspection/Visit  
Completed Date: 06/05/2013  
Comments: LUC Inspection Report completed by RP and sent for DTSC review. Based on review, the Site is in compliance with the LUC and therefore DTSC approves the Report.

Completed Area Name: PROJECT WIDE  
Completed Sub Area Name: Not reported

Map ID  
Direction  
Distance  
Elevation

MAP FINDINGS

Site

Database(s)

EDR ID Number  
EPA ID Number

**AMERICAN HONDA MOTOR CO., INC. (Continued)**

**S108936077**

Completed Document Type: Land Use Restriction - Site Inspection/Visit  
Completed Date: 05/11/2011  
Comments: LUC received. Site is in compliance with parameters set within the LUC.

Completed Area Name: PROJECT WIDE  
Completed Sub Area Name: Not reported  
Completed Document Type: Land Use Restriction - Site Inspection/Visit  
Completed Date: 04/20/2016  
Comments: Not reported

Completed Area Name: PROJECT WIDE  
Completed Sub Area Name: Not reported  
Completed Document Type: Annual Oversight Cost Estimate  
Completed Date: 08/11/2014  
Comments: FY 1415 Annual Oversight Cost Estimate and Letter sent.

Completed Area Name: PROJECT WIDE  
Completed Sub Area Name: Not reported  
Completed Document Type: Annual Oversight Cost Estimate  
Completed Date: 11/26/2013  
Comments: Cost Estimate Letter was sent out.

Completed Area Name: PROJECT WIDE  
Completed Sub Area Name: Not reported  
Completed Document Type: Annual Oversight Cost Estimate  
Completed Date: 08/31/2015  
Comments: FY 1516 Annual Cost Estimate completed and letter mailed.

Completed Area Name: PROJECT WIDE  
Completed Sub Area Name: Not reported  
Completed Document Type: Land Use Restriction - Site Inspection/Visit  
Completed Date: 04/21/2017  
Comments: Completed

Completed Area Name: PROJECT WIDE  
Completed Sub Area Name: Not reported  
Completed Document Type: Annual Oversight Cost Estimate  
Completed Date: 09/09/2016  
Comments: FY 1617 Annual Oversight Cost Estimate completed and mailed.

Completed Area Name: PROJECT WIDE  
Completed Sub Area Name: Not reported  
Completed Document Type: Correspondence  
Completed Date: 04/06/2017  
Comments: Not reported

Completed Area Name: PROJECT WIDE  
Completed Sub Area Name: Not reported  
Completed Document Type: Annual Oversight Cost Estimate  
Completed Date: 09/29/2017  
Comments: Not reported

Completed Area Name: PROJECT WIDE  
Completed Sub Area Name: Not reported  
Completed Document Type: Land Use Restriction - Site Inspection/Visit  
Completed Date: 03/16/2018

Map ID  
Direction  
Distance  
Elevation

MAP FINDINGS

Site

Database(s)

EDR ID Number  
EPA ID Number

**AMERICAN HONDA MOTOR CO., INC. (Continued)**

**S108936077**

Comments: Not reported

Completed Area Name: PROJECT WIDE  
Completed Sub Area Name: Not reported  
Completed Document Type: Land Use Restriction - Site Inspection/Visit  
Completed Date: 04/26/2019  
Comments: no exceptions noted

Completed Area Name: PROJECT WIDE  
Completed Sub Area Name: Not reported  
Completed Document Type: Correspondence  
Completed Date: 12/11/2017  
Comments: Notification sent via email and postal mail

Completed Area Name: PROJECT WIDE  
Completed Sub Area Name: Not reported  
Completed Document Type: Annual Oversight Cost Estimate  
Completed Date: 07/20/2018  
Comments: FY 18/19 Estimate: \$2,068

Completed Area Name: PROJECT WIDE  
Completed Sub Area Name: Not reported  
Completed Document Type: Correspondence  
Completed Date: 03/06/2018  
Comments: deadline extended per RP request

Completed Area Name: PROJECT WIDE  
Completed Sub Area Name: Not reported  
Completed Document Type: Annual Oversight Cost Estimate  
Completed Date: 11/14/2019  
Comments: Not reported

Future Area Name: PROJECT WIDE  
Future Sub Area Name: Not reported  
Future Document Type: 5 Year Review Reports  
Future Due Date: 2023  
Schedule Area Name: Not reported  
Schedule Sub Area Name: Not reported  
Schedule Document Type: Not reported  
Schedule Due Date: Not reported  
Schedule Revised Date: Not reported

VCP:

Name: AMERICAN HONDA MOTOR CO., INC.  
Address: 1919 TORRANCE BOULEVARD (BLDG 510 PARKING LOT)  
City,State,Zip: TORRANCE, CA 90501  
Facility ID: 60000736  
Site Type: Voluntary Cleanup  
Site Type Detail: Voluntary Cleanup  
Site Mgmt. Req.: NONE SPECIFIED  
Acres: 0.9  
National Priorities List: NO  
Cleanup Oversight Agencies: SMBRP  
Lead Agency: SMBRP  
Lead Agency Description: DTSC - Site Cleanup Program  
Project Manager: Angela Turner  
Supervisor: Emad Yemut



Map ID  
Direction  
Distance  
Elevation

MAP FINDINGS

Site

Database(s)

EDR ID Number  
EPA ID Number

**AMERICAN HONDA MOTOR CO., INC. (Continued)**

**S108936077**

Division Branch: Southern California Schools & Brownfields Outreach  
Site Code: 401396  
Assembly: 66  
Senate: 35  
Special Programs Code: Voluntary Cleanup Program  
Status: Certified O&M - Land Use Restrictions Only  
Status Date: 11/15/2009  
Restricted Use: YES  
Funding: Responsible Party  
Lat/Long: 33.8362 / -118.3157  
APN: NONE SPECIFIED  
Past Use: MANUFACTURING - METAL  
Potential COC: 30001, 30013, 30018, 30058, 30088, 30108, 30152, 30156, 30246, 30402, 30407, 30470, 30474, 30475, 30476, 30477, 30478, 30479, 30480, 30481, 30482, 30483, 30484, 30485, 30594  
Confirmed COC: 30001,30013,30058,30470,30474,30476,30477,30479,30481,30484,30485, 30108,30152,30156,30246,30402,30407,30594,30475,30478,30480,30483, 30018,30088,30482  
Potential Description: SOIL  
Alias Name: 110033614220  
Alias Type: EPA (FRS #)  
Alias Name: SLT4L0351763  
Alias Type: GeoTracker Global ID  
Alias Name: 401396  
Alias Type: Project Code (Site Code)  
Alias Name: 60000736  
Alias Type: Envirostor ID Number

Completed Info:  
Completed Area Name: PROJECT WIDE  
Completed Sub Area Name: Not reported  
Completed Document Type: Phase 1  
Completed Date: 10/31/2007  
Comments: Per discussions from a Scoping Meeting with LFR and American Honda on 12/6/2007, a Preliminary Endangerment Assessment Workplan will be developed to further investigate Site conditions.

Completed Area Name: PROJECT WIDE  
Completed Sub Area Name: Not reported  
Completed Document Type: Other Report  
Completed Date: 10/06/2007  
Comments: Not reported

Completed Area Name: PROJECT WIDE  
Completed Sub Area Name: Not reported  
Completed Document Type: Preliminary Endangerment Assessment Workplan  
Completed Date: 04/16/2008  
Comments: PEA Workplan approval letter sent on April 16, 2008. Fieldwork will be scheduled to start within the month.

Completed Area Name: PROJECT WIDE  
Completed Sub Area Name: Not reported  
Completed Document Type: Preliminary Endangerment Assessment Report  
Completed Date: 12/24/2008  
Comments: PEA Report approved. Construction of parking lot will begin in January 2009. A soils management document will be submitted by consultants prior to the start of construction.

Map ID  
Direction  
Distance  
Elevation

MAP FINDINGS

Site

Database(s)

EDR ID Number  
EPA ID Number

**AMERICAN HONDA MOTOR CO., INC. (Continued)**

**S108936077**

Completed Area Name: PROJECT WIDE  
Completed Sub Area Name: Not reported  
Completed Document Type: Public Notice  
Completed Date: 05/06/2008  
Comments: Since the scope of this project directly impacts workers on the American Honda campus, it was determined that a public notice for fieldwork would need to be sent to employees of American Honda. Field work took place on May 9, 2008 and employees were adequately noticed. No other form of public participation efforts are determined to be necessary at this time.

Completed Area Name: PROJECT WIDE  
Completed Sub Area Name: Not reported  
Completed Document Type: Soils Management Plan  
Completed Date: 05/07/2009  
Comments: SMP approved by DTSC.

Completed Area Name: PROJECT WIDE  
Completed Sub Area Name: Not reported  
Completed Document Type: \*Correspondence - Received  
Completed Date: 12/23/2008  
Comments: Letter Received

Completed Area Name: PROJECT WIDE  
Completed Sub Area Name: Not reported  
Completed Document Type: 5 Year Review Reports  
Completed Date: 05/15/2018  
Comments: Not reported

Completed Area Name: PROJECT WIDE  
Completed Sub Area Name: Not reported  
Completed Document Type: Voluntary Cleanup Agreement  
Completed Date: 10/15/2007  
Comments: VCA Agreement was signed.

Completed Area Name: PROJECT WIDE  
Completed Sub Area Name: Not reported  
Completed Document Type: Land Use Restriction  
Completed Date: 11/15/2009  
Comments: LUC is complete and sent to RP to send to County.

Completed Area Name: PROJECT WIDE  
Completed Sub Area Name: Not reported  
Completed Document Type: Land Use Restriction - Site Inspection/Visit  
Completed Date: 06/19/2012  
Comments: Document received and accepted

Completed Area Name: PROJECT WIDE  
Completed Sub Area Name: Not reported  
Completed Document Type: Annual Oversight Cost Estimate  
Completed Date: 09/30/2009  
Comments: Letter sent to proponent via US Mail and email

Completed Area Name: PROJECT WIDE  
Completed Sub Area Name: Not reported  
Completed Document Type: Annual Oversight Cost Estimate  
Completed Date: 10/18/2010

Map ID  
Direction  
Distance  
Elevation

MAP FINDINGS

Site

Database(s)

EDR ID Number  
EPA ID Number

**AMERICAN HONDA MOTOR CO., INC. (Continued)**

**S108936077**

Comments: 2011 Cost Estimate letter sent to RP.

Completed Area Name: PROJECT WIDE  
Completed Sub Area Name: Not reported  
Completed Document Type: Land Use Restriction - Site Inspection/Visit  
Completed Date: 05/17/2010  
Comments: Document accepted.

Completed Area Name: PROJECT WIDE  
Completed Sub Area Name: Not reported  
Completed Document Type: Annual Oversight Cost Estimate  
Completed Date: 11/28/2011  
Comments: Cost Estimate Letter and Schedule for 2012 calendar year sent

Completed Area Name: PROJECT WIDE  
Completed Sub Area Name: Not reported  
Completed Document Type: Annual Oversight Cost Estimate  
Completed Date: 10/25/2012  
Comments: 2013 Annual Cost Estimate letter sent to RP

Completed Area Name: PROJECT WIDE  
Completed Sub Area Name: Not reported  
Completed Document Type: Land Use Restriction - Site Inspection/Visit  
Completed Date: 06/05/2013  
Comments: LUC Inspection Report completed by RP and sent for DTSC review. Based on review, the Site is in compliance with the LUC and therefore DTSC approves the Report.

Completed Area Name: PROJECT WIDE  
Completed Sub Area Name: Not reported  
Completed Document Type: Land Use Restriction - Site Inspection/Visit  
Completed Date: 05/11/2011  
Comments: LUC received. Site is in compliance with parameters set within the LUC.

Completed Area Name: PROJECT WIDE  
Completed Sub Area Name: Not reported  
Completed Document Type: Land Use Restriction - Site Inspection/Visit  
Completed Date: 04/20/2016  
Comments: Not reported

Completed Area Name: PROJECT WIDE  
Completed Sub Area Name: Not reported  
Completed Document Type: Annual Oversight Cost Estimate  
Completed Date: 08/11/2014  
Comments: FY 1415 Annual Oversight Cost Estimate and Letter sent.

Completed Area Name: PROJECT WIDE  
Completed Sub Area Name: Not reported  
Completed Document Type: Annual Oversight Cost Estimate  
Completed Date: 11/26/2013  
Comments: Cost Estimate Letter was sent out.

Completed Area Name: PROJECT WIDE  
Completed Sub Area Name: Not reported  
Completed Document Type: Annual Oversight Cost Estimate  
Completed Date: 08/31/2015

Map ID  
Direction  
Distance  
Elevation

MAP FINDINGS

Site

Database(s)

EDR ID Number  
EPA ID Number

**AMERICAN HONDA MOTOR CO., INC. (Continued)**

**S108936077**

Comments: FY 1516 Annual Cost Estimate completed and letter mailed.

Completed Area Name: PROJECT WIDE  
Completed Sub Area Name: Not reported  
Completed Document Type: Land Use Restriction - Site Inspection/Visit  
Completed Date: 04/21/2017  
Comments: Completed

Completed Area Name: PROJECT WIDE  
Completed Sub Area Name: Not reported  
Completed Document Type: Annual Oversight Cost Estimate  
Completed Date: 09/09/2016  
Comments: FY 1617 Annual Oversight Cost Estimate completed and mailed.

Completed Area Name: PROJECT WIDE  
Completed Sub Area Name: Not reported  
Completed Document Type: Correspondence  
Completed Date: 04/06/2017  
Comments: Not reported

Completed Area Name: PROJECT WIDE  
Completed Sub Area Name: Not reported  
Completed Document Type: Annual Oversight Cost Estimate  
Completed Date: 09/29/2017  
Comments: Not reported

Completed Area Name: PROJECT WIDE  
Completed Sub Area Name: Not reported  
Completed Document Type: Land Use Restriction - Site Inspection/Visit  
Completed Date: 03/16/2018  
Comments: Not reported

Completed Area Name: PROJECT WIDE  
Completed Sub Area Name: Not reported  
Completed Document Type: Land Use Restriction - Site Inspection/Visit  
Completed Date: 04/26/2019  
Comments: no exceptions noted

Completed Area Name: PROJECT WIDE  
Completed Sub Area Name: Not reported  
Completed Document Type: Correspondence  
Completed Date: 12/11/2017  
Comments: Notification sent via email and postal mail

Completed Area Name: PROJECT WIDE  
Completed Sub Area Name: Not reported  
Completed Document Type: Annual Oversight Cost Estimate  
Completed Date: 07/20/2018  
Comments: FY 18/19 Estimate: \$2,068

Completed Area Name: PROJECT WIDE  
Completed Sub Area Name: Not reported  
Completed Document Type: Correspondence  
Completed Date: 03/06/2018  
Comments: deadline extended per RP request

Completed Area Name: PROJECT WIDE

Map ID  
Direction  
Distance  
Elevation

MAP FINDINGS

Site

Database(s)

EDR ID Number  
EPA ID Number

**AMERICAN HONDA MOTOR CO., INC. (Continued)**

**S108936077**

Completed Sub Area Name: Not reported  
Completed Document Type: Annual Oversight Cost Estimate  
Completed Date: 11/14/2019  
Comments: Not reported

Future Area Name: PROJECT WIDE  
Future Sub Area Name: Not reported  
Future Document Type: 5 Year Review Reports  
Future Due Date: 2023  
Schedule Area Name: Not reported  
Schedule Sub Area Name: Not reported  
Schedule Document Type: Not reported  
Schedule Due Date: Not reported  
Schedule Revised Date: Not reported

**DEED:**

Name: AMERICAN HONDA MOTOR CO., INC.  
Address: 1919 TORRANCE BOULEVARD (BLDG 510 PARKING LOT)  
City,State,Zip: TORRANCE, CA 90501  
Envirostor ID: 60000736  
Area: PROJECT WIDE  
Sub Area: Not reported  
Site Type: VOLUNTARY CLEANUP  
Status: CERTIFIED O&M - LAND USE RESTRICTIONS ONLY  
Agency: Not reported  
Covenant Uploaded: Not reported  
Deed Date(s): Not reported  
File Name: Envirostor Land Use Restrictions

198  
SSE  
1/2-1  
0.937 mi.  
4948 ft.

**BARMET ALUMINUM CORPORATION**  
**2303 JEFFERSON ST**  
**TORRANCE, CA 90501**

**CA ENVIROSTOR**  
**CA SWEEPS UST**  
**CA FID UST**  
**CA EMI**  
**LA Co. Site Mitigation**  
**CA WDS**  
**CA CERS**

**S101586468**  
**N/A**

**Relative:**  
**Higher**

**Actual:**  
**84 ft.**

**ENVIROSTOR:**

Name: COMMONWEALTH ALUMINUM (FORMER)  
Address: 2303 JEFFERSON ST.  
City,State,Zip: TORRANCE, CA 90501  
Facility ID: 70000154  
Status: Refer: 1248 Local Agency  
Status Date: 11/29/2005  
Site Code: Not reported  
Site Type: Evaluation  
Site Type Detailed: Evaluation  
Acres: Not reported  
NPL: NO  
Regulatory Agencies: LA CNTY FIRE DEPT. (BILLING AND UST), LOS ANGELES COUNTY  
Lead Agency: NONE SPECIFIED  
Program Manager: Not reported  
Supervisor: \* Greg Holmes  
Division Branch: Cleanup Cypress  
Assembly: 53  
Senate: Not reported  
Special Program: Not reported

Map ID  
Direction  
Distance  
Elevation

MAP FINDINGS

Site

Database(s)

EDR ID Number  
EPA ID Number

**BARMET ALUMINUM CORPORATION (Continued)**

**S101586468**

Restricted Use: NO  
Site Mgmt Req: NONE SPECIFIED  
Funding: Not Applicable  
Latitude: 33.82787  
Longitude: -118.3249  
APN: NONE SPECIFIED  
Past Use: NONE SPECIFIED  
Potential COC: NONE SPECIFIED  
Confirmed COC: NONE SPECIFIED  
Potential Description: NONE SPECIFIED  
Alias Name: 70000154  
Alias Type: Envirostor ID Number

Completed Info:

Completed Area Name: Not reported  
Completed Sub Area Name: Not reported  
Completed Document Type: Not reported  
Completed Date: Not reported  
Comments: Not reported

Future Area Name: Not reported  
Future Sub Area Name: Not reported  
Future Document Type: Not reported  
Future Due Date: Not reported  
Schedule Area Name: Not reported  
Schedule Sub Area Name: Not reported  
Schedule Document Type: Not reported  
Schedule Due Date: Not reported  
Schedule Revised Date: Not reported

SWEEPS UST:

Name: BARMET ALUMINUM CORPORATION  
Address: 2303 JEFFERSON ST  
City: TORRANCE  
Status: Not reported  
Comp Number: 7625  
Number: Not reported  
Board Of Equalization: Not reported  
Referral Date: Not reported  
Action Date: Not reported  
Created Date: Not reported  
Owner Tank Id: Not reported  
SWRCB Tank Id: 19-038-007625-000001  
Tank Status: Not reported  
Capacity: 4500  
Active Date: Not reported  
Tank Use: OIL  
STG: WASTE  
Content: WASTE OIL  
Number Of Tanks: 5

Name: BARMET ALUMINUM CORPORATION  
Address: 2303 JEFFERSON ST  
City: TORRANCE  
Status: Not reported  
Comp Number: 7625  
Number: Not reported

Map ID  
Direction  
Distance  
Elevation

MAP FINDINGS

Site

Database(s)

EDR ID Number  
EPA ID Number

**BARMET ALUMINUM CORPORATION (Continued)**

**S101586468**

Board Of Equalization: Not reported  
Referral Date: Not reported  
Action Date: Not reported  
Created Date: Not reported  
Owner Tank Id: Not reported  
SWRCB Tank Id: 19-038-007625-000002  
Tank Status: Not reported  
Capacity: 1500  
Active Date: Not reported  
Tank Use: OIL  
STG: WASTE  
Content: WASTE OIL  
Number Of Tanks: Not reported

Name: BARMET ALUMINUM CORPORATION  
Address: 2303 JEFFERSON ST  
City: TORRANCE  
Status: Not reported  
Comp Number: 7625  
Number: Not reported  
Board Of Equalization: Not reported  
Referral Date: Not reported  
Action Date: Not reported  
Created Date: Not reported  
Owner Tank Id: Not reported  
SWRCB Tank Id: 19-038-007625-000003  
Tank Status: Not reported  
Capacity: 4000  
Active Date: Not reported  
Tank Use: OIL  
STG: WASTE  
Content: WASTE OIL  
Number Of Tanks: Not reported

Name: BARMET ALUMINUM CORPORATION  
Address: 2303 JEFFERSON ST  
City: TORRANCE  
Status: Not reported  
Comp Number: 7625  
Number: Not reported  
Board Of Equalization: Not reported  
Referral Date: Not reported  
Action Date: Not reported  
Created Date: Not reported  
Owner Tank Id: Not reported  
SWRCB Tank Id: 19-038-007625-000004  
Tank Status: Not reported  
Capacity: 900  
Active Date: Not reported  
Tank Use: PETROLEUM  
STG: PRODUCT  
Content: HYDRAULIC FL  
Number Of Tanks: Not reported

Name: BARMET ALUMINUM CORPORATION  
Address: 2303 JEFFERSON ST  
City: TORRANCE

Map ID  
Direction  
Distance  
Elevation

MAP FINDINGS

Site

Database(s)

EDR ID Number  
EPA ID Number

**BARMET ALUMINUM CORPORATION (Continued)**

**S101586468**

Status: Not reported  
Comp Number: 7625  
Number: Not reported  
Board Of Equalization: Not reported  
Referral Date: Not reported  
Action Date: Not reported  
Created Date: Not reported  
Owner Tank Id: Not reported  
SWRCB Tank Id: 19-038-007625-000005  
Tank Status: Not reported  
Capacity: 2500  
Active Date: Not reported  
Tank Use: PETROLEUM  
STG: PRODUCT  
Content: PAINT  
Number Of Tanks: Not reported

**CA FID UST:**

Facility ID: 19050976  
Regulated By: UTKI  
Regulated ID: Not reported  
Cortese Code: Not reported  
SIC Code: Not reported  
Facility Phone: 2133206600  
Mail To: Not reported  
Mailing Address: 2211 E CARSON ST  
Mailing Address 2: Not reported  
Mailing City,St,Zip: TORRANCE 90501  
Contact: Not reported  
Contact Phone: Not reported  
DUNs Number: Not reported  
NPDES Number: Not reported  
EPA ID: Not reported  
Comments: Not reported  
Status: Inactive

**EMI:**

Name: COMMONWEALTH ALUMINUM CONCAST INC  
Address: 2303 JEFFERSON ST  
City,State,Zip: TORRANCE, CA 90501  
Year: 2002  
County Code: 19  
Air Basin: SC  
Facility ID: 110997  
Air District Name: SC  
SIC Code: 3365  
Air District Name: SOUTH COAST AQMD  
Community Health Air Pollution Info System: Not reported  
Consolidated Emission Reporting Rule: Not reported  
Total Organic Hydrocarbon Gases Tons/Yr: 2  
Reactive Organic Gases Tons/Yr: 1  
Carbon Monoxide Emissions Tons/Yr: 1  
NOX - Oxides of Nitrogen Tons/Yr: 5  
SOX - Oxides of Sulphur Tons/Yr: 0  
Particulate Matter Tons/Yr: 0  
Part. Matter 10 Micrometers and Smllr Tons/Yr:0



Map ID  
Direction  
Distance  
Elevation

MAP FINDINGS

Site

Database(s)

EDR ID Number  
EPA ID Number

**BARMET ALUMINUM CORPORATION (Continued)**

**S101586468**

Name: COMMONWEALTH ALUMINUM CONCAST INC  
Address: 2303 JEFFERSON ST  
City,State,Zip: TORRANCE, CA 90501  
Year: 2003  
County Code: 19  
Air Basin: SC  
Facility ID: 110997  
Air District Name: SC  
SIC Code: 3365  
Air District Name: SOUTH COAST AQMD  
Community Health Air Pollution Info System: Not reported  
Consolidated Emission Reporting Rule: Not reported  
Total Organic Hydrocarbon Gases Tons/Yr: 2  
Reactive Organic Gases Tons/Yr: 1  
Carbon Monoxide Emissions Tons/Yr: 1  
NOX - Oxides of Nitrogen Tons/Yr: 5  
SOX - Oxides of Sulphur Tons/Yr: 0  
Particulate Matter Tons/Yr: 0  
Part. Matter 10 Micrometers and Smlr Tons/Yr:0

Name: COMMONWEALTH ALUMINUM CONCAST INC  
Address: 2303 JEFFERSON ST  
City,State,Zip: TORRANCE, CA 90501  
Year: 2004  
County Code: 19  
Air Basin: SC  
Facility ID: 110997  
Air District Name: SC  
SIC Code: 3365  
Air District Name: SOUTH COAST AQMD  
Community Health Air Pollution Info System: Not reported  
Consolidated Emission Reporting Rule: Not reported  
Total Organic Hydrocarbon Gases Tons/Yr: 2.1649  
Reactive Organic Gases Tons/Yr: 0.72  
Carbon Monoxide Emissions Tons/Yr: 1.4  
NOX - Oxides of Nitrogen Tons/Yr: 5.21  
SOX - Oxides of Sulphur Tons/Yr: 0.0333  
Particulate Matter Tons/Yr: 0.301  
Part. Matter 10 Micrometers and Smlr Tons/Yr:0.3

LA Co. Site Mitigation:

Name: FORMER COMMONWEALTH ALUMINUM  
Address: 2303 JEFFERSON ST  
City,State,Zip: TORRANCE, CA 90501  
Facility ID: Not reported  
Status: Not reported  
Site ID: SD0000172  
Jurisdiction: State  
Case ID: RO0000176  
Abated: Yes  
Assigned To: Kim Clark  
Entered Date: 11/17/2005  
Abated Date: 04/22/2008

WDS:

Name: COMMONWEALTH ALUMINUM CORP

Map ID  
Direction  
Distance  
Elevation

MAP FINDINGS

Site

Database(s)

EDR ID Number  
EPA ID Number

**BARMET ALUMINUM CORPORATION (Continued)**

**S101586468**

Address: 2303 JEFFERSON ST  
City: TORRANCE  
Facility ID: 4 19I001264  
Facility Type: Not reported  
Facility Status: Active - Any facility with a continuous or seasonal discharge that is under Waste Discharge Requirements.  
NPDES Number: CAS000001 The 1st 2 characters designate the state. The remaining 7 are assigned by the Regional Board  
Subregion: 4  
Facility Telephone: Not reported  
Facility Contact: Not reported  
Agency Name: BOB NEAL  
Agency Address: Not reported  
Agency City,St,Zip: 0  
Agency Contact: Not reported  
Agency Telephone: Not reported  
Agency Type: Not reported  
SIC Code: 0  
SIC Code 2: Not reported  
Primary Waste Type: Not reported  
Primary Waste: Not reported  
Waste Type2: Not reported  
Waste2: Not reported  
Primary Waste Type: Not reported  
Secondary Waste: Not reported  
Secondary Waste Type: Not reported  
Design Flow: 0  
Baseline Flow: 0  
Reclamation: Not reported  
POTW: Not reported  
Treat To Water: Minor Threat to Water Quality. A violation of a regional board order should cause a relatively minor impairment of beneficial uses compared to a major or minor threat. Not: All nurds without a TTWQ will be considered a minor threat to water quality unless coded at a higher Level. A Zero (0) may be used to code those NURDS that are found to represent no threat to water quality.  
Complexity: Category C - Facilities having no waste treatment systems, such as cooling water dischargers or those who must comply through best management practices, facilities with passive waste treatment and disposal systems, such as septic systems with subsurface disposal, or dischargers having waste storage systems with land disposal such as dairy waste ponds.

**CERS:**

Name: COMMONWEALTH ALUMINUM - TORRANCE COIL COATING  
Address: 2303 JEFFERSON STREET  
City,State,Zip: TORRANCE, CA 90501-3304  
Site ID: 461830  
CERS ID: 110000475058  
CERS Description: US EPA Air Emission Inventory System (EIS)

**Affiliation:**

Affiliation Type Desc: Environmental Contact  
Entity Name: LUDA ADENSKAYA  
Entity Title: Not reported  
Affiliation Address: Not reported  
Affiliation City: Not reported

Map ID  
Direction  
Distance  
Elevation

MAP FINDINGS

Site

Database(s)

EDR ID Number  
EPA ID Number

**BARMET ALUMINUM CORPORATION (Continued)**

**S101586468**

Affiliation State:	Not reported
Affiliation Country:	Not reported
Affiliation Zip:	Not reported
Affiliation Phone:	Not reported
Affiliation Type Desc:	Public Contact
Entity Name:	Bill Newton
Entity Title:	Not reported
Affiliation Address:	Not reported
Affiliation City:	Not reported
Affiliation State:	Not reported
Affiliation Country:	Not reported
Affiliation Zip:	Not reported
Affiliation Phone:	Not reported

Count: 3 records.

ORPHAN SUMMARY

City	EDR ID	Site Name	Site Address	Zip	Database(s)
LOS ANGELES COUNTY	S107530249		190TH ST E, EAST AVE I		CA CDL
TORRANCE	S106893783	FRMR MONTGOMERY WARDS AUTO SERVICE	NEAR FASHION WAY AND MADRONA A	90503	CA ENVIROSTOR
TORRANCE	S125639007	PRAIRIE AVENUE PROPERTY	PRAIRIE AVENUE	90504	CA CPS-SLIC

# GOVERNMENT RECORDS SEARCHED / DATA CURRENCY TRACKING

To maintain currency of the following federal and state databases, EDR contacts the appropriate governmental agency on a monthly or quarterly basis, as required.

**Number of Days to Update:** Provides confirmation that EDR is reporting records that have been updated within 90 days from the date the government agency made the information available to the public.

## STANDARD ENVIRONMENTAL RECORDS

### ***Federal NPL site list***

#### **NPL: National Priority List**

National Priorities List (Superfund). The NPL is a subset of CERCLIS and identifies over 1,200 sites for priority cleanup under the Superfund Program. NPL sites may encompass relatively large areas. As such, EDR provides polygon coverage for over 1,000 NPL site boundaries produced by EPA's Environmental Photographic Interpretation Center (EPIC) and regional EPA offices.

Date of Government Version: 01/30/2020	Source: EPA
Date Data Arrived at EDR: 02/05/2020	Telephone: N/A
Date Made Active in Reports: 02/14/2020	Last EDR Contact: 03/25/2020
Number of Days to Update: 9	Next Scheduled EDR Contact: 07/13/2020
	Data Release Frequency: Quarterly

#### **NPL Site Boundaries**

##### **Sources:**

EPA's Environmental Photographic Interpretation Center (EPIC)  
Telephone: 202-564-7333

EPA Region 1  
Telephone 617-918-1143

EPA Region 6  
Telephone: 214-655-6659

EPA Region 3  
Telephone 215-814-5418

EPA Region 7  
Telephone: 913-551-7247

EPA Region 4  
Telephone 404-562-8033

EPA Region 8  
Telephone: 303-312-6774

EPA Region 5  
Telephone 312-886-6686

EPA Region 9  
Telephone: 415-947-4246

EPA Region 10  
Telephone 206-553-8665

#### **Proposed NPL: Proposed National Priority List Sites**

A site that has been proposed for listing on the National Priorities List through the issuance of a proposed rule in the Federal Register. EPA then accepts public comments on the site, responds to the comments, and places on the NPL those sites that continue to meet the requirements for listing.

Date of Government Version: 01/30/2020	Source: EPA
Date Data Arrived at EDR: 02/05/2020	Telephone: N/A
Date Made Active in Reports: 02/14/2020	Last EDR Contact: 04/02/2020
Number of Days to Update: 9	Next Scheduled EDR Contact: 07/13/2020
	Data Release Frequency: Quarterly

#### **NPL LIENS: Federal Superfund Liens**

Federal Superfund Liens. Under the authority granted the USEPA by CERCLA of 1980, the USEPA has the authority to file liens against real property in order to recover remedial action expenditures or when the property owner received notification of potential liability. USEPA compiles a listing of filed notices of Superfund Liens.

# GOVERNMENT RECORDS SEARCHED / DATA CURRENCY TRACKING

Date of Government Version: 10/15/1991  
Date Data Arrived at EDR: 02/02/1994  
Date Made Active in Reports: 03/30/1994  
Number of Days to Update: 56

Source: EPA  
Telephone: 202-564-4267  
Last EDR Contact: 08/15/2011  
Next Scheduled EDR Contact: 11/28/2011  
Data Release Frequency: No Update Planned

## ***Federal Delisted NPL site list***

Delisted NPL: National Priority List Deletions

The National Oil and Hazardous Substances Pollution Contingency Plan (NCP) establishes the criteria that the EPA uses to delete sites from the NPL. In accordance with 40 CFR 300.425.(e), sites may be deleted from the NPL where no further response is appropriate.

Date of Government Version: 01/30/2020  
Date Data Arrived at EDR: 02/05/2020  
Date Made Active in Reports: 02/14/2020  
Number of Days to Update: 9

Source: EPA  
Telephone: N/A  
Last EDR Contact: 04/02/2020  
Next Scheduled EDR Contact: 07/13/2020  
Data Release Frequency: Quarterly

## ***Federal CERCLIS list***

FEDERAL FACILITY: Federal Facility Site Information listing

A listing of National Priority List (NPL) and Base Realignment and Closure (BRAC) sites found in the Comprehensive Environmental Response, Compensation and Liability Information System (CERCLIS) Database where EPA Federal Facilities Restoration and Reuse Office is involved in cleanup activities.

Date of Government Version: 04/03/2019  
Date Data Arrived at EDR: 04/05/2019  
Date Made Active in Reports: 05/14/2019  
Number of Days to Update: 39

Source: Environmental Protection Agency  
Telephone: 703-603-8704  
Last EDR Contact: 04/03/2020  
Next Scheduled EDR Contact: 07/13/2020  
Data Release Frequency: Varies

SEMS: Superfund Enterprise Management System

SEMS (Superfund Enterprise Management System) tracks hazardous waste sites, potentially hazardous waste sites, and remedial activities performed in support of EPA's Superfund Program across the United States. The list was formerly known as CERCLIS, renamed to SEMs by the EPA in 2015. The list contains data on potentially hazardous waste sites that have been reported to the USEPA by states, municipalities, private companies and private persons, pursuant to Section 103 of the Comprehensive Environmental Response, Compensation, and Liability Act (CERCLA). This dataset also contains sites which are either proposed to or on the National Priorities List (NPL) and the sites which are in the screening and assessment phase for possible inclusion on the NPL.

Date of Government Version: 01/30/2020  
Date Data Arrived at EDR: 02/05/2020  
Date Made Active in Reports: 02/14/2020  
Number of Days to Update: 9

Source: EPA  
Telephone: 800-424-9346  
Last EDR Contact: 04/02/2020  
Next Scheduled EDR Contact: 07/27/2020  
Data Release Frequency: Quarterly

## ***Federal CERCLIS NFRAP site list***

SEMS-ARCHIVE: Superfund Enterprise Management System Archive

# GOVERNMENT RECORDS SEARCHED / DATA CURRENCY TRACKING

SEMS-ARCHIVE (Superfund Enterprise Management System Archive) tracks sites that have no further interest under the Federal Superfund Program based on available information. The list was formerly known as the CERCLIS-NFRAP, renamed to SEMS ARCHIVE by the EPA in 2015. EPA may perform a minimal level of assessment work at a site while it is archived if site conditions change and/or new information becomes available. Archived sites have been removed and archived from the inventory of SEMS sites. Archived status indicates that, to the best of EPA's knowledge, assessment at a site has been completed and that EPA has determined no further steps will be taken to list the site on the National Priorities List (NPL), unless information indicates this decision was not appropriate or other considerations require a recommendation for listing at a later time. The decision does not necessarily mean that there is no hazard associated with a given site; it only means that, based upon available information, the location is not judged to be potential NPL site.

Date of Government Version: 01/30/2020	Source: EPA
Date Data Arrived at EDR: 02/05/2020	Telephone: 800-424-9346
Date Made Active in Reports: 02/14/2020	Last EDR Contact: 04/02/2020
Number of Days to Update: 9	Next Scheduled EDR Contact: 07/27/2020
	Data Release Frequency: Quarterly

## ***Federal RCRA CORRACTS facilities list***

CORRACTS: Corrective Action Report

CORRACTS identifies hazardous waste handlers with RCRA corrective action activity.

Date of Government Version: 12/16/2019	Source: EPA
Date Data Arrived at EDR: 12/16/2019	Telephone: 800-424-9346
Date Made Active in Reports: 12/20/2019	Last EDR Contact: 03/25/2020
Number of Days to Update: 4	Next Scheduled EDR Contact: 07/06/2020
	Data Release Frequency: Quarterly

## ***Federal RCRA non-CORRACTS TSD facilities list***

RCRA-TSDF: RCRA - Treatment, Storage and Disposal

RCRAInfo is EPA's comprehensive information system, providing access to data supporting the Resource Conservation and Recovery Act (RCRA) of 1976 and the Hazardous and Solid Waste Amendments (HSWA) of 1984. The database includes selective information on sites which generate, transport, store, treat and/or dispose of hazardous waste as defined by the Resource Conservation and Recovery Act (RCRA). Transporters are individuals or entities that move hazardous waste from the generator offsite to a facility that can recycle, treat, store, or dispose of the waste. TSDFs treat, store, or dispose of the waste.

Date of Government Version: 12/16/2019	Source: Environmental Protection Agency
Date Data Arrived at EDR: 12/16/2019	Telephone: (415) 495-8895
Date Made Active in Reports: 12/20/2019	Last EDR Contact: 03/25/2020
Number of Days to Update: 4	Next Scheduled EDR Contact: 07/06/2020
	Data Release Frequency: Quarterly

## ***Federal RCRA generators list***

RCRA-LQG: RCRA - Large Quantity Generators

RCRAInfo is EPA's comprehensive information system, providing access to data supporting the Resource Conservation and Recovery Act (RCRA) of 1976 and the Hazardous and Solid Waste Amendments (HSWA) of 1984. The database includes selective information on sites which generate, transport, store, treat and/or dispose of hazardous waste as defined by the Resource Conservation and Recovery Act (RCRA). Large quantity generators (LQGs) generate over 1,000 kilograms (kg) of hazardous waste, or over 1 kg of acutely hazardous waste per month.

Date of Government Version: 12/16/2019	Source: Environmental Protection Agency
Date Data Arrived at EDR: 12/16/2019	Telephone: (415) 495-8895
Date Made Active in Reports: 12/20/2019	Last EDR Contact: 03/25/2020
Number of Days to Update: 4	Next Scheduled EDR Contact: 07/06/2020
	Data Release Frequency: Quarterly

# GOVERNMENT RECORDS SEARCHED / DATA CURRENCY TRACKING

## RCRA-SQG: RCRA - Small Quantity Generators

RCRAInfo is EPA's comprehensive information system, providing access to data supporting the Resource Conservation and Recovery Act (RCRA) of 1976 and the Hazardous and Solid Waste Amendments (HSWA) of 1984. The database includes selective information on sites which generate, transport, store, treat and/or dispose of hazardous waste as defined by the Resource Conservation and Recovery Act (RCRA). Small quantity generators (SQGs) generate between 100 kg and 1,000 kg of hazardous waste per month.

Date of Government Version: 12/16/2019	Source: Environmental Protection Agency
Date Data Arrived at EDR: 12/16/2019	Telephone: (415) 495-8895
Date Made Active in Reports: 12/20/2019	Last EDR Contact: 03/25/2020
Number of Days to Update: 4	Next Scheduled EDR Contact: 07/06/2020
	Data Release Frequency: Quarterly

## RCRA-VSQG: RCRA - Very Small Quantity Generators (Formerly Conditionally Exempt Small Quantity Generators)

RCRAInfo is EPA's comprehensive information system, providing access to data supporting the Resource Conservation and Recovery Act (RCRA) of 1976 and the Hazardous and Solid Waste Amendments (HSWA) of 1984. The database includes selective information on sites which generate, transport, store, treat and/or dispose of hazardous waste as defined by the Resource Conservation and Recovery Act (RCRA). Very small quantity generators (VSQGs) generate less than 100 kg of hazardous waste, or less than 1 kg of acutely hazardous waste per month.

Date of Government Version: 12/16/2019	Source: Environmental Protection Agency
Date Data Arrived at EDR: 12/16/2019	Telephone: (415) 495-8895
Date Made Active in Reports: 12/20/2019	Last EDR Contact: 03/25/2020
Number of Days to Update: 4	Next Scheduled EDR Contact: 07/06/2020
	Data Release Frequency: Quarterly

## ***Federal institutional controls / engineering controls registries***

### LUCIS: Land Use Control Information System

LUCIS contains records of land use control information pertaining to the former Navy Base Realignment and Closure properties.

Date of Government Version: 11/04/2019	Source: Department of the Navy
Date Data Arrived at EDR: 11/13/2019	Telephone: 843-820-7326
Date Made Active in Reports: 01/28/2020	Last EDR Contact: 02/10/2020
Number of Days to Update: 76	Next Scheduled EDR Contact: 05/25/2020
	Data Release Frequency: Varies

### US ENG CONTROLS: Engineering Controls Sites List

A listing of sites with engineering controls in place. Engineering controls include various forms of caps, building foundations, liners, and treatment methods to create pathway elimination for regulated substances to enter environmental media or effect human health.

Date of Government Version: 11/22/2019	Source: Environmental Protection Agency
Date Data Arrived at EDR: 11/22/2019	Telephone: 703-603-0695
Date Made Active in Reports: 01/28/2020	Last EDR Contact: 02/20/2020
Number of Days to Update: 67	Next Scheduled EDR Contact: 06/08/2020
	Data Release Frequency: Varies

### US INST CONTROLS: Institutional Controls Sites List

A listing of sites with institutional controls in place. Institutional controls include administrative measures, such as groundwater use restrictions, construction restrictions, property use restrictions, and post remediation care requirements intended to prevent exposure to contaminants remaining on site. Deed restrictions are generally required as part of the institutional controls.

Date of Government Version: 11/22/2019	Source: Environmental Protection Agency
Date Data Arrived at EDR: 11/22/2019	Telephone: 703-603-0695
Date Made Active in Reports: 01/28/2020	Last EDR Contact: 02/20/2020
Number of Days to Update: 67	Next Scheduled EDR Contact: 06/08/2020
	Data Release Frequency: Varies



# GOVERNMENT RECORDS SEARCHED / DATA CURRENCY TRACKING

## ***Federal ERNS list***

ERNS: Emergency Response Notification System

Emergency Response Notification System. ERNS records and stores information on reported releases of oil and hazardous substances.

Date of Government Version: 12/16/2019

Date Data Arrived at EDR: 12/19/2019

Date Made Active in Reports: 03/06/2020

Number of Days to Update: 78

Source: National Response Center, United States Coast Guard

Telephone: 202-267-2180

Last EDR Contact: 03/24/2020

Next Scheduled EDR Contact: 07/06/2020

Data Release Frequency: Quarterly

## ***State- and tribal - equivalent NPL***

RESPONSE: State Response Sites

Identifies confirmed release sites where DTSC is involved in remediation, either in a lead or oversight capacity. These confirmed release sites are generally high-priority and high potential risk.

Date of Government Version: 01/27/2020

Date Data Arrived at EDR: 01/28/2020

Date Made Active in Reports: 04/09/2020

Number of Days to Update: 72

Source: Department of Toxic Substances Control

Telephone: 916-323-3400

Last EDR Contact: 01/28/2020

Next Scheduled EDR Contact: 05/11/2020

Data Release Frequency: Quarterly

## ***State- and tribal - equivalent CERCLIS***

ENVIROSTOR: EnviroStor Database

The Department of Toxic Substances Control's (DTSC's) Site Mitigation and Brownfields Reuse Program's (SMBRP's) EnviroStor database identifies sites that have known contamination or sites for which there may be reasons to investigate further. The database includes the following site types: Federal Superfund sites (National Priorities List (NPL)); State Response, including Military Facilities and State Superfund; Voluntary Cleanup; and School sites. EnviroStor provides similar information to the information that was available in CalSites, and provides additional site information, including, but not limited to, identification of formerly-contaminated properties that have been released for reuse, properties where environmental deed restrictions have been recorded to prevent inappropriate land uses, and risk characterization information that is used to assess potential impacts to public health and the environment at contaminated sites.

Date of Government Version: 01/27/2020

Date Data Arrived at EDR: 01/28/2020

Date Made Active in Reports: 04/09/2020

Number of Days to Update: 72

Source: Department of Toxic Substances Control

Telephone: 916-323-3400

Last EDR Contact: 01/28/2020

Next Scheduled EDR Contact: 05/11/2020

Data Release Frequency: Quarterly

## ***State and tribal landfill and/or solid waste disposal site lists***

SWF/LF (SWIS): Solid Waste Information System

Active, Closed and Inactive Landfills. SWF/LF records typically contain an inventory of solid waste disposal facilities or landfills. These may be active or inactive facilities or open dumps that failed to meet RCRA Section 4004 criteria for solid waste landfills or disposal sites.

Date of Government Version: 11/11/2019

Date Data Arrived at EDR: 11/12/2019

Date Made Active in Reports: 01/08/2020

Number of Days to Update: 57

Source: Department of Resources Recycling and Recovery

Telephone: 916-341-6320

Last EDR Contact: 02/11/2020

Next Scheduled EDR Contact: 05/25/2020

Data Release Frequency: Quarterly

## ***State and tribal leaking storage tank lists***

# GOVERNMENT RECORDS SEARCHED / DATA CURRENCY TRACKING

## LUST REG 9: Leaking Underground Storage Tank Report

Orange, Riverside, San Diego counties. For more current information, please refer to the State Water Resources Control Board's LUST database.

Date of Government Version: 03/01/2001  
Date Data Arrived at EDR: 04/23/2001  
Date Made Active in Reports: 05/21/2001  
Number of Days to Update: 28

Source: California Regional Water Quality Control Board San Diego Region (9)  
Telephone: 858-637-5595  
Last EDR Contact: 09/26/2011  
Next Scheduled EDR Contact: 01/09/2012  
Data Release Frequency: No Update Planned

## LUST REG 8: Leaking Underground Storage Tanks

California Regional Water Quality Control Board Santa Ana Region (8). For more current information, please refer to the State Water Resources Control Board's LUST database.

Date of Government Version: 02/14/2005  
Date Data Arrived at EDR: 02/15/2005  
Date Made Active in Reports: 03/28/2005  
Number of Days to Update: 41

Source: California Regional Water Quality Control Board Santa Ana Region (8)  
Telephone: 909-782-4496  
Last EDR Contact: 08/15/2011  
Next Scheduled EDR Contact: 11/28/2011  
Data Release Frequency: No Update Planned

## LUST REG 7: Leaking Underground Storage Tank Case Listing

Leaking Underground Storage Tank locations. Imperial, Riverside, San Diego, Santa Barbara counties.

Date of Government Version: 02/26/2004  
Date Data Arrived at EDR: 02/26/2004  
Date Made Active in Reports: 03/24/2004  
Number of Days to Update: 27

Source: California Regional Water Quality Control Board Colorado River Basin Region (7)  
Telephone: 760-776-8943  
Last EDR Contact: 08/01/2011  
Next Scheduled EDR Contact: 11/14/2011  
Data Release Frequency: No Update Planned

## LUST REG 5: Leaking Underground Storage Tank Database

Leaking Underground Storage Tank locations. Alameda, Alpine, Amador, Butte, Colusa, Contra Costa, Calveras, El Dorado, Fresno, Glenn, Kern, Kings, Lake, Lassen, Madera, Mariposa, Merced, Modoc, Napa, Nevada, Placer, Plumas, Sacramento, San Joaquin, Shasta, Solano, Stanislaus, Sutter, Tehama, Tulare, Tuolumne, Yolo, Yuba counties.

Date of Government Version: 07/01/2008  
Date Data Arrived at EDR: 07/22/2008  
Date Made Active in Reports: 07/31/2008  
Number of Days to Update: 9

Source: California Regional Water Quality Control Board Central Valley Region (5)  
Telephone: 916-464-4834  
Last EDR Contact: 07/01/2011  
Next Scheduled EDR Contact: 10/17/2011  
Data Release Frequency: No Update Planned

## LUST REG 4: Underground Storage Tank Leak List

Los Angeles, Ventura counties. For more current information, please refer to the State Water Resources Control Board's LUST database.

Date of Government Version: 09/07/2004  
Date Data Arrived at EDR: 09/07/2004  
Date Made Active in Reports: 10/12/2004  
Number of Days to Update: 35

Source: California Regional Water Quality Control Board Los Angeles Region (4)  
Telephone: 213-576-6710  
Last EDR Contact: 09/06/2011  
Next Scheduled EDR Contact: 12/19/2011  
Data Release Frequency: No Update Planned

## LUST REG 3: Leaking Underground Storage Tank Database

Leaking Underground Storage Tank locations. Monterey, San Benito, San Luis Obispo, Santa Barbara, Santa Cruz counties.

Date of Government Version: 05/19/2003  
Date Data Arrived at EDR: 05/19/2003  
Date Made Active in Reports: 06/02/2003  
Number of Days to Update: 14

Source: California Regional Water Quality Control Board Central Coast Region (3)  
Telephone: 805-542-4786  
Last EDR Contact: 07/18/2011  
Next Scheduled EDR Contact: 10/31/2011  
Data Release Frequency: No Update Planned

# GOVERNMENT RECORDS SEARCHED / DATA CURRENCY TRACKING

## LUST REG 2: Fuel Leak List

Leaking Underground Storage Tank locations. Alameda, Contra Costa, Marin, Napa, San Francisco, San Mateo, Santa Clara, Solano, Sonoma counties.

Date of Government Version: 09/30/2004  
Date Data Arrived at EDR: 10/20/2004  
Date Made Active in Reports: 11/19/2004  
Number of Days to Update: 30

Source: California Regional Water Quality Control Board San Francisco Bay Region (2)  
Telephone: 510-622-2433  
Last EDR Contact: 09/19/2011  
Next Scheduled EDR Contact: 01/02/2012  
Data Release Frequency: No Update Planned

## LUST REG 1: Active Toxic Site Investigation

Del Norte, Humboldt, Lake, Mendocino, Modoc, Siskiyou, Sonoma, Trinity counties. For more current information, please refer to the State Water Resources Control Board's LUST database.

Date of Government Version: 02/01/2001  
Date Data Arrived at EDR: 02/28/2001  
Date Made Active in Reports: 03/29/2001  
Number of Days to Update: 29

Source: California Regional Water Quality Control Board North Coast (1)  
Telephone: 707-570-3769  
Last EDR Contact: 08/01/2011  
Next Scheduled EDR Contact: 11/14/2011  
Data Release Frequency: No Update Planned

## LUST REG 6V: Leaking Underground Storage Tank Case Listing

Leaking Underground Storage Tank locations. Inyo, Kern, Los Angeles, Mono, San Bernardino counties.

Date of Government Version: 06/07/2005  
Date Data Arrived at EDR: 06/07/2005  
Date Made Active in Reports: 06/29/2005  
Number of Days to Update: 22

Source: California Regional Water Quality Control Board Victorville Branch Office (6)  
Telephone: 760-241-7365  
Last EDR Contact: 09/12/2011  
Next Scheduled EDR Contact: 12/26/2011  
Data Release Frequency: No Update Planned

## LUST REG 6L: Leaking Underground Storage Tank Case Listing

For more current information, please refer to the State Water Resources Control Board's LUST database.

Date of Government Version: 09/09/2003  
Date Data Arrived at EDR: 09/10/2003  
Date Made Active in Reports: 10/07/2003  
Number of Days to Update: 27

Source: California Regional Water Quality Control Board Lahontan Region (6)  
Telephone: 530-542-5572  
Last EDR Contact: 09/12/2011  
Next Scheduled EDR Contact: 12/26/2011  
Data Release Frequency: No Update Planned

## LUST: Leaking Underground Fuel Tank Report (GEOTRACKER)

Leaking Underground Storage Tank (LUST) Sites included in GeoTracker. GeoTracker is the Water Boards data management system for sites that impact, or have the potential to impact, water quality in California, with emphasis on groundwater.

Date of Government Version: 12/09/2019  
Date Data Arrived at EDR: 12/10/2019  
Date Made Active in Reports: 02/14/2020  
Number of Days to Update: 66

Source: State Water Resources Control Board  
Telephone: see region list  
Last EDR Contact: 03/10/2020  
Next Scheduled EDR Contact: 06/22/2020  
Data Release Frequency: Quarterly

## INDIAN LUST R1: Leaking Underground Storage Tanks on Indian Land

A listing of leaking underground storage tank locations on Indian Land.

Date of Government Version: 10/01/2019  
Date Data Arrived at EDR: 12/04/2019  
Date Made Active in Reports: 02/10/2020  
Number of Days to Update: 68

Source: EPA Region 1  
Telephone: 617-918-1313  
Last EDR Contact: 01/24/2020  
Next Scheduled EDR Contact: 05/04/2020  
Data Release Frequency: Varies

## INDIAN LUST R5: Leaking Underground Storage Tanks on Indian Land

Leaking underground storage tanks located on Indian Land in Michigan, Minnesota and Wisconsin.

# GOVERNMENT RECORDS SEARCHED / DATA CURRENCY TRACKING

Date of Government Version: 10/01/2019  
Date Data Arrived at EDR: 12/04/2019  
Date Made Active in Reports: 02/10/2020  
Number of Days to Update: 68

Source: EPA, Region 5  
Telephone: 312-886-7439  
Last EDR Contact: 01/24/2020  
Next Scheduled EDR Contact: 05/04/2020  
Data Release Frequency: Varies

**INDIAN LUST R6: Leaking Underground Storage Tanks on Indian Land**  
LUSTs on Indian land in New Mexico and Oklahoma.

Date of Government Version: 10/02/2019  
Date Data Arrived at EDR: 12/04/2019  
Date Made Active in Reports: 02/10/2020  
Number of Days to Update: 68

Source: EPA Region 6  
Telephone: 214-665-6597  
Last EDR Contact: 01/24/2020  
Next Scheduled EDR Contact: 05/04/2020  
Data Release Frequency: Varies

**INDIAN LUST R8: Leaking Underground Storage Tanks on Indian Land**  
LUSTs on Indian land in Colorado, Montana, North Dakota, South Dakota, Utah and Wyoming.

Date of Government Version: 10/03/2019  
Date Data Arrived at EDR: 12/04/2019  
Date Made Active in Reports: 02/14/2020  
Number of Days to Update: 72

Source: EPA Region 8  
Telephone: 303-312-6271  
Last EDR Contact: 01/24/2020  
Next Scheduled EDR Contact: 05/04/2020  
Data Release Frequency: Varies

**INDIAN LUST R4: Leaking Underground Storage Tanks on Indian Land**  
LUSTs on Indian land in Florida, Mississippi and North Carolina.

Date of Government Version: 10/10/2019  
Date Data Arrived at EDR: 12/05/2019  
Date Made Active in Reports: 02/10/2020  
Number of Days to Update: 67

Source: EPA Region 4  
Telephone: 404-562-8677  
Last EDR Contact: 01/24/2020  
Next Scheduled EDR Contact: 05/04/2020  
Data Release Frequency: Varies

**INDIAN LUST R7: Leaking Underground Storage Tanks on Indian Land**  
LUSTs on Indian land in Iowa, Kansas, and Nebraska

Date of Government Version: 10/15/2019  
Date Data Arrived at EDR: 12/17/2019  
Date Made Active in Reports: 02/10/2020  
Number of Days to Update: 55

Source: EPA Region 7  
Telephone: 913-551-7003  
Last EDR Contact: 12/16/2019  
Next Scheduled EDR Contact: 05/04/2020  
Data Release Frequency: Varies

**INDIAN LUST R10: Leaking Underground Storage Tanks on Indian Land**  
LUSTs on Indian land in Alaska, Idaho, Oregon and Washington.

Date of Government Version: 10/11/2019  
Date Data Arrived at EDR: 12/04/2019  
Date Made Active in Reports: 02/10/2020  
Number of Days to Update: 68

Source: EPA Region 10  
Telephone: 206-553-2857  
Last EDR Contact: 01/24/2020  
Next Scheduled EDR Contact: 05/04/2020  
Data Release Frequency: Varies

**INDIAN LUST R9: Leaking Underground Storage Tanks on Indian Land**  
LUSTs on Indian land in Arizona, California, New Mexico and Nevada

Date of Government Version: 10/04/2019  
Date Data Arrived at EDR: 12/04/2019  
Date Made Active in Reports: 02/27/2020  
Number of Days to Update: 85

Source: Environmental Protection Agency  
Telephone: 415-972-3372  
Last EDR Contact: 01/24/2020  
Next Scheduled EDR Contact: 05/04/2020  
Data Release Frequency: Varies

# GOVERNMENT RECORDS SEARCHED / DATA CURRENCY TRACKING

## CPS-SLIC: Statewide SLIC Cases (GEOTRACKER)

Cleanup Program Sites (CPS; also known as Site Cleanups [SC] and formerly known as Spills, Leaks, Investigations, and Cleanups [SLIC] sites) included in GeoTracker. GeoTracker is the Water Boards data management system for sites that impact, or have the potential to impact, water quality in California, with emphasis on groundwater.

Date of Government Version: 12/09/2019	Source: State Water Resources Control Board
Date Data Arrived at EDR: 12/10/2019	Telephone: 866-480-1028
Date Made Active in Reports: 02/18/2020	Last EDR Contact: 03/10/2020
Number of Days to Update: 70	Next Scheduled EDR Contact: 06/22/2020
	Data Release Frequency: Varies

## SLIC REG 1: Active Toxic Site Investigations

The SLIC (Spills, Leaks, Investigations and Cleanup) program is designed to protect and restore water quality from spills, leaks, and similar discharges.

Date of Government Version: 04/03/2003	Source: California Regional Water Quality Control Board, North Coast Region (1)
Date Data Arrived at EDR: 04/07/2003	Telephone: 707-576-2220
Date Made Active in Reports: 04/25/2003	Last EDR Contact: 08/01/2011
Number of Days to Update: 18	Next Scheduled EDR Contact: 11/14/2011
	Data Release Frequency: No Update Planned

## SLIC REG 2: Spills, Leaks, Investigation & Cleanup Cost Recovery Listing

The SLIC (Spills, Leaks, Investigations and Cleanup) program is designed to protect and restore water quality from spills, leaks, and similar discharges.

Date of Government Version: 09/30/2004	Source: Regional Water Quality Control Board San Francisco Bay Region (2)
Date Data Arrived at EDR: 10/20/2004	Telephone: 510-286-0457
Date Made Active in Reports: 11/19/2004	Last EDR Contact: 09/19/2011
Number of Days to Update: 30	Next Scheduled EDR Contact: 01/02/2012
	Data Release Frequency: No Update Planned

## SLIC REG 3: Spills, Leaks, Investigation & Cleanup Cost Recovery Listing

The SLIC (Spills, Leaks, Investigations and Cleanup) program is designed to protect and restore water quality from spills, leaks, and similar discharges.

Date of Government Version: 05/18/2006	Source: California Regional Water Quality Control Board Central Coast Region (3)
Date Data Arrived at EDR: 05/18/2006	Telephone: 805-549-3147
Date Made Active in Reports: 06/15/2006	Last EDR Contact: 07/18/2011
Number of Days to Update: 28	Next Scheduled EDR Contact: 10/31/2011
	Data Release Frequency: No Update Planned

## SLIC REG 4: Spills, Leaks, Investigation & Cleanup Cost Recovery Listing

The SLIC (Spills, Leaks, Investigations and Cleanup) program is designed to protect and restore water quality from spills, leaks, and similar discharges.

Date of Government Version: 11/17/2004	Source: Region Water Quality Control Board Los Angeles Region (4)
Date Data Arrived at EDR: 11/18/2004	Telephone: 213-576-6600
Date Made Active in Reports: 01/04/2005	Last EDR Contact: 07/01/2011
Number of Days to Update: 47	Next Scheduled EDR Contact: 10/17/2011
	Data Release Frequency: No Update Planned

## SLIC REG 5: Spills, Leaks, Investigation & Cleanup Cost Recovery Listing

The SLIC (Spills, Leaks, Investigations and Cleanup) program is designed to protect and restore water quality from spills, leaks, and similar discharges.

Date of Government Version: 04/01/2005	Source: Regional Water Quality Control Board Central Valley Region (5)
Date Data Arrived at EDR: 04/05/2005	Telephone: 916-464-3291
Date Made Active in Reports: 04/21/2005	Last EDR Contact: 09/12/2011
Number of Days to Update: 16	Next Scheduled EDR Contact: 12/26/2011
	Data Release Frequency: No Update Planned

# GOVERNMENT RECORDS SEARCHED / DATA CURRENCY TRACKING

## SLIC REG 6V: Spills, Leaks, Investigation & Cleanup Cost Recovery Listing

The SLIC (Spills, Leaks, Investigations and Cleanup) program is designed to protect and restore water quality from spills, leaks, and similar discharges.

Date of Government Version: 05/24/2005  
Date Data Arrived at EDR: 05/25/2005  
Date Made Active in Reports: 06/16/2005  
Number of Days to Update: 22

Source: Regional Water Quality Control Board, Victorville Branch  
Telephone: 619-241-6583  
Last EDR Contact: 08/15/2011  
Next Scheduled EDR Contact: 11/28/2011  
Data Release Frequency: No Update Planned

## SLIC REG 6L: SLIC Sites

The SLIC (Spills, Leaks, Investigations and Cleanup) program is designed to protect and restore water quality from spills, leaks, and similar discharges.

Date of Government Version: 09/07/2004  
Date Data Arrived at EDR: 09/07/2004  
Date Made Active in Reports: 10/12/2004  
Number of Days to Update: 35

Source: California Regional Water Quality Control Board, Lahontan Region  
Telephone: 530-542-5574  
Last EDR Contact: 08/15/2011  
Next Scheduled EDR Contact: 11/28/2011  
Data Release Frequency: No Update Planned

## SLIC REG 7: SLIC List

The SLIC (Spills, Leaks, Investigations and Cleanup) program is designed to protect and restore water quality from spills, leaks, and similar discharges.

Date of Government Version: 11/24/2004  
Date Data Arrived at EDR: 11/29/2004  
Date Made Active in Reports: 01/04/2005  
Number of Days to Update: 36

Source: California Regional Quality Control Board, Colorado River Basin Region  
Telephone: 760-346-7491  
Last EDR Contact: 08/01/2011  
Next Scheduled EDR Contact: 11/14/2011  
Data Release Frequency: No Update Planned

## SLIC REG 8: Spills, Leaks, Investigation & Cleanup Cost Recovery Listing

The SLIC (Spills, Leaks, Investigations and Cleanup) program is designed to protect and restore water quality from spills, leaks, and similar discharges.

Date of Government Version: 04/03/2008  
Date Data Arrived at EDR: 04/03/2008  
Date Made Active in Reports: 04/14/2008  
Number of Days to Update: 11

Source: California Region Water Quality Control Board Santa Ana Region (8)  
Telephone: 951-782-3298  
Last EDR Contact: 09/12/2011  
Next Scheduled EDR Contact: 12/26/2011  
Data Release Frequency: No Update Planned

## SLIC REG 9: Spills, Leaks, Investigation & Cleanup Cost Recovery Listing

The SLIC (Spills, Leaks, Investigations and Cleanup) program is designed to protect and restore water quality from spills, leaks, and similar discharges.

Date of Government Version: 09/10/2007  
Date Data Arrived at EDR: 09/11/2007  
Date Made Active in Reports: 09/28/2007  
Number of Days to Update: 17

Source: California Regional Water Quality Control Board San Diego Region (9)  
Telephone: 858-467-2980  
Last EDR Contact: 08/08/2011  
Next Scheduled EDR Contact: 11/21/2011  
Data Release Frequency: No Update Planned

## ***State and tribal registered storage tank lists***

### FEMA UST: Underground Storage Tank Listing

A listing of all FEMA owned underground storage tanks.

Date of Government Version: 08/27/2019  
Date Data Arrived at EDR: 08/28/2019  
Date Made Active in Reports: 11/11/2019  
Number of Days to Update: 75

Source: FEMA  
Telephone: 202-646-5797  
Last EDR Contact: 03/19/2020  
Next Scheduled EDR Contact: 07/20/2020  
Data Release Frequency: Varies

# GOVERNMENT RECORDS SEARCHED / DATA CURRENCY TRACKING

## UST CLOSURE: Proposed Closure of Underground Storage Tank (UST) Cases

UST cases that are being considered for closure by either the State Water Resources Control Board or the Executive Director have been posted for a 60-day public comment period. UST Case Closures being proposed for consideration by the State Water Resources Control Board. These are primarily UST cases that meet closure criteria under the decisional framework in State Water Board Resolution No. 92-49 and other Board orders. UST Case Closures proposed for consideration by the Executive Director pursuant to State Water Board Resolution No. 2012-0061. These are cases that meet the criteria of the Low-Threat UST Case Closure Policy. UST Case Closure Review Denials and Approved Orders.

Date of Government Version: 12/06/2019	Source: State Water Resources Control Board
Date Data Arrived at EDR: 12/10/2019	Telephone: 916-327-7844
Date Made Active in Reports: 02/25/2020	Last EDR Contact: 03/11/2020
Number of Days to Update: 77	Next Scheduled EDR Contact: 06/22/2020
	Data Release Frequency: Varies

## MILITARY UST SITES: Military UST Sites (GEOTRACKER)

Military ust sites

Date of Government Version: 12/09/2019	Source: State Water Resources Control Board
Date Data Arrived at EDR: 12/10/2019	Telephone: 866-480-1028
Date Made Active in Reports: 02/18/2020	Last EDR Contact: 03/10/2020
Number of Days to Update: 70	Next Scheduled EDR Contact: 06/22/2020
	Data Release Frequency: Varies

## UST: Active UST Facilities

Active UST facilities gathered from the local regulatory agencies

Date of Government Version: 12/09/2019	Source: SWRCB
Date Data Arrived at EDR: 12/10/2019	Telephone: 916-341-5851
Date Made Active in Reports: 02/21/2020	Last EDR Contact: 03/10/2020
Number of Days to Update: 73	Next Scheduled EDR Contact: 06/22/2020
	Data Release Frequency: Semi-Annually

## AST: Aboveground Petroleum Storage Tank Facilities

A listing of aboveground storage tank petroleum storage tank locations.

Date of Government Version: 07/06/2016	Source: California Environmental Protection Agency
Date Data Arrived at EDR: 07/12/2016	Telephone: 916-327-5092
Date Made Active in Reports: 09/19/2016	Last EDR Contact: 03/12/2020
Number of Days to Update: 69	Next Scheduled EDR Contact: 06/29/2020
	Data Release Frequency: Varies

## INDIAN UST R10: Underground Storage Tanks on Indian Land

The Indian Underground Storage Tank (UST) database provides information about underground storage tanks on Indian land in EPA Region 10 (Alaska, Idaho, Oregon, Washington, and Tribal Nations).

Date of Government Version: 10/11/2019	Source: EPA Region 10
Date Data Arrived at EDR: 12/04/2019	Telephone: 206-553-2857
Date Made Active in Reports: 02/10/2020	Last EDR Contact: 01/24/2020
Number of Days to Update: 68	Next Scheduled EDR Contact: 05/04/2020
	Data Release Frequency: Varies

## INDIAN UST R1: Underground Storage Tanks on Indian Land

The Indian Underground Storage Tank (UST) database provides information about underground storage tanks on Indian land in EPA Region 1 (Connecticut, Maine, Massachusetts, New Hampshire, Rhode Island, Vermont and ten Tribal Nations).

Date of Government Version: 10/01/2019	Source: EPA, Region 1
Date Data Arrived at EDR: 12/04/2019	Telephone: 617-918-1313
Date Made Active in Reports: 02/10/2020	Last EDR Contact: 01/24/2020
Number of Days to Update: 68	Next Scheduled EDR Contact: 05/04/2020
	Data Release Frequency: Varies

# GOVERNMENT RECORDS SEARCHED / DATA CURRENCY TRACKING

## INDIAN UST R4: Underground Storage Tanks on Indian Land

The Indian Underground Storage Tank (UST) database provides information about underground storage tanks on Indian land in EPA Region 4 (Alabama, Florida, Georgia, Kentucky, Mississippi, North Carolina, South Carolina, Tennessee and Tribal Nations)

Date of Government Version: 10/10/2019	Source: EPA Region 4
Date Data Arrived at EDR: 12/05/2019	Telephone: 404-562-9424
Date Made Active in Reports: 02/10/2020	Last EDR Contact: 01/24/2020
Number of Days to Update: 67	Next Scheduled EDR Contact: 05/04/2020
	Data Release Frequency: Varies

## INDIAN UST R5: Underground Storage Tanks on Indian Land

The Indian Underground Storage Tank (UST) database provides information about underground storage tanks on Indian land in EPA Region 5 (Michigan, Minnesota and Wisconsin and Tribal Nations).

Date of Government Version: 10/01/2019	Source: EPA Region 5
Date Data Arrived at EDR: 12/04/2019	Telephone: 312-886-6136
Date Made Active in Reports: 02/10/2020	Last EDR Contact: 01/24/2020
Number of Days to Update: 68	Next Scheduled EDR Contact: 05/04/2020
	Data Release Frequency: Varies

## INDIAN UST R6: Underground Storage Tanks on Indian Land

The Indian Underground Storage Tank (UST) database provides information about underground storage tanks on Indian land in EPA Region 6 (Louisiana, Arkansas, Oklahoma, New Mexico, Texas and 65 Tribes).

Date of Government Version: 10/02/2019	Source: EPA Region 6
Date Data Arrived at EDR: 12/04/2019	Telephone: 214-665-7591
Date Made Active in Reports: 02/10/2020	Last EDR Contact: 01/24/2020
Number of Days to Update: 68	Next Scheduled EDR Contact: 05/04/2020
	Data Release Frequency: Varies

## INDIAN UST R7: Underground Storage Tanks on Indian Land

The Indian Underground Storage Tank (UST) database provides information about underground storage tanks on Indian land in EPA Region 7 (Iowa, Kansas, Missouri, Nebraska, and 9 Tribal Nations).

Date of Government Version: 10/11/2019	Source: EPA Region 7
Date Data Arrived at EDR: 12/04/2019	Telephone: 913-551-7003
Date Made Active in Reports: 02/10/2020	Last EDR Contact: 01/24/2020
Number of Days to Update: 68	Next Scheduled EDR Contact: 05/04/2020
	Data Release Frequency: Varies

## INDIAN UST R8: Underground Storage Tanks on Indian Land

The Indian Underground Storage Tank (UST) database provides information about underground storage tanks on Indian land in EPA Region 8 (Colorado, Montana, North Dakota, South Dakota, Utah, Wyoming and 27 Tribal Nations).

Date of Government Version: 10/03/2019	Source: EPA Region 8
Date Data Arrived at EDR: 12/04/2019	Telephone: 303-312-6137
Date Made Active in Reports: 02/14/2020	Last EDR Contact: 01/24/2020
Number of Days to Update: 72	Next Scheduled EDR Contact: 05/04/2020
	Data Release Frequency: Varies

## INDIAN UST R9: Underground Storage Tanks on Indian Land

The Indian Underground Storage Tank (UST) database provides information about underground storage tanks on Indian land in EPA Region 9 (Arizona, California, Hawaii, Nevada, the Pacific Islands, and Tribal Nations).

Date of Government Version: 10/04/2019	Source: EPA Region 9
Date Data Arrived at EDR: 12/04/2019	Telephone: 415-972-3368
Date Made Active in Reports: 02/27/2020	Last EDR Contact: 01/24/2020
Number of Days to Update: 85	Next Scheduled EDR Contact: 05/04/2020
	Data Release Frequency: Varies



# GOVERNMENT RECORDS SEARCHED / DATA CURRENCY TRACKING

## ***State and tribal voluntary cleanup sites***

### VCP: Voluntary Cleanup Program Properties

Contains low threat level properties with either confirmed or unconfirmed releases and the project proponents have request that DTSC oversee investigation and/or cleanup activities and have agreed to provide coverage for DTSC's costs.

Date of Government Version: 01/27/2020	Source: Department of Toxic Substances Control
Date Data Arrived at EDR: 01/28/2020	Telephone: 916-323-3400
Date Made Active in Reports: 04/09/2020	Last EDR Contact: 01/28/2020
Number of Days to Update: 72	Next Scheduled EDR Contact: 05/11/2020
	Data Release Frequency: Quarterly

### INDIAN VCP R1: Voluntary Cleanup Priority Listing

A listing of voluntary cleanup priority sites located on Indian Land located in Region 1.

Date of Government Version: 07/27/2015	Source: EPA, Region 1
Date Data Arrived at EDR: 09/29/2015	Telephone: 617-918-1102
Date Made Active in Reports: 02/18/2016	Last EDR Contact: 03/18/2020
Number of Days to Update: 142	Next Scheduled EDR Contact: 07/06/2020
	Data Release Frequency: Varies

### INDIAN VCP R7: Voluntary Cleanup Priority Listing

A listing of voluntary cleanup priority sites located on Indian Land located in Region 7.

Date of Government Version: 03/20/2008	Source: EPA, Region 7
Date Data Arrived at EDR: 04/22/2008	Telephone: 913-551-7365
Date Made Active in Reports: 05/19/2008	Last EDR Contact: 04/20/2009
Number of Days to Update: 27	Next Scheduled EDR Contact: 07/20/2009
	Data Release Frequency: Varies

## ***State and tribal Brownfields sites***

### BROWNFIELDS: Considered Brownfields Sites Listing

A listing of sites the SWRCB considers to be Brownfields since these are sites have come to them through the MOA Process.

Date of Government Version: 12/18/2019	Source: State Water Resources Control Board
Date Data Arrived at EDR: 12/19/2019	Telephone: 916-323-7905
Date Made Active in Reports: 02/19/2020	Last EDR Contact: 03/24/2020
Number of Days to Update: 62	Next Scheduled EDR Contact: 07/06/2020
	Data Release Frequency: Quarterly

## **ADDITIONAL ENVIRONMENTAL RECORDS**

### ***Local Brownfield lists***

#### US BROWNFIELDS: A Listing of Brownfields Sites

Brownfields are real property, the expansion, redevelopment, or reuse of which may be complicated by the presence or potential presence of a hazardous substance, pollutant, or contaminant. Cleaning up and reinvesting in these properties takes development pressures off of undeveloped, open land, and both improves and protects the environment. Assessment, Cleanup and Redevelopment Exchange System (ACRES) stores information reported by EPA Brownfields grant recipients on brownfields properties assessed or cleaned up with grant funding as well as information on Targeted Brownfields Assessments performed by EPA Regions. A listing of ACRES Brownfield sites is obtained from Cleanups in My Community. Cleanups in My Community provides information on Brownfields properties for which information is reported back to EPA, as well as areas served by Brownfields grant programs.

Date of Government Version: 12/02/2019	Source: Environmental Protection Agency
Date Data Arrived at EDR: 12/16/2019	Telephone: 202-566-2777
Date Made Active in Reports: 03/06/2020	Last EDR Contact: 03/17/2020
Number of Days to Update: 81	Next Scheduled EDR Contact: 06/29/2020
	Data Release Frequency: Semi-Annually

# GOVERNMENT RECORDS SEARCHED / DATA CURRENCY TRACKING

## **Local Lists of Landfill / Solid Waste Disposal Sites**

### **WMUDS/SWAT: Waste Management Unit Database**

Waste Management Unit Database System. WMUDS is used by the State Water Resources Control Board staff and the Regional Water Quality Control Boards for program tracking and inventory of waste management units. WMUDS is composed of the following databases: Facility Information, Scheduled Inspections Information, Waste Management Unit Information, SWAT Program Information, SWAT Report Summary Information, SWAT Report Summary Data, Chapter 15 (formerly Subchapter 15) Information, Chapter 15 Monitoring Parameters, TPCA Program Information, RCRA Program Information, Closure Information, and Interested Parties Information.

Date of Government Version: 04/01/2000	Source: State Water Resources Control Board
Date Data Arrived at EDR: 04/10/2000	Telephone: 916-227-4448
Date Made Active in Reports: 05/10/2000	Last EDR Contact: 01/24/2020
Number of Days to Update: 30	Next Scheduled EDR Contact: 05/11/2020
	Data Release Frequency: No Update Planned

### **SWRCY: Recycler Database**

A listing of recycling facilities in California.

Date of Government Version: 12/09/2019	Source: Department of Conservation
Date Data Arrived at EDR: 12/10/2019	Telephone: 916-323-3836
Date Made Active in Reports: 02/19/2020	Last EDR Contact: 03/10/2020
Number of Days to Update: 71	Next Scheduled EDR Contact: 06/22/2020
	Data Release Frequency: Quarterly

### **HAULERS: Registered Waste Tire Haulers Listing**

A listing of registered waste tire haulers.

Date of Government Version: 11/15/2019	Source: Integrated Waste Management Board
Date Data Arrived at EDR: 11/15/2019	Telephone: 916-341-6422
Date Made Active in Reports: 01/23/2020	Last EDR Contact: 02/07/2020
Number of Days to Update: 69	Next Scheduled EDR Contact: 05/25/2020
	Data Release Frequency: Varies

### **INDIAN ODI: Report on the Status of Open Dumps on Indian Lands**

Location of open dumps on Indian land.

Date of Government Version: 12/31/1998	Source: Environmental Protection Agency
Date Data Arrived at EDR: 12/03/2007	Telephone: 703-308-8245
Date Made Active in Reports: 01/24/2008	Last EDR Contact: 01/27/2020
Number of Days to Update: 52	Next Scheduled EDR Contact: 05/11/2020
	Data Release Frequency: Varies

### **ODI: Open Dump Inventory**

An open dump is defined as a disposal facility that does not comply with one or more of the Part 257 or Part 258 Subtitle D Criteria.

Date of Government Version: 06/30/1985	Source: Environmental Protection Agency
Date Data Arrived at EDR: 08/09/2004	Telephone: 800-424-9346
Date Made Active in Reports: 09/17/2004	Last EDR Contact: 06/09/2004
Number of Days to Update: 39	Next Scheduled EDR Contact: N/A
	Data Release Frequency: No Update Planned

### **DEBRIS REGION 9: Torres Martinez Reservation Illegal Dump Site Locations**

A listing of illegal dump sites location on the Torres Martinez Indian Reservation located in eastern Riverside County and northern Imperial County, California.

Date of Government Version: 01/12/2009	Source: EPA, Region 9
Date Data Arrived at EDR: 05/07/2009	Telephone: 415-947-4219
Date Made Active in Reports: 09/21/2009	Last EDR Contact: 04/09/2020
Number of Days to Update: 137	Next Scheduled EDR Contact: 08/03/2020
	Data Release Frequency: No Update Planned

# GOVERNMENT RECORDS SEARCHED / DATA CURRENCY TRACKING

## IHS OPEN DUMPS: Open Dumps on Indian Land

A listing of all open dumps located on Indian Land in the United States.

Date of Government Version: 04/01/2014	Source: Department of Health & Human Services, Indian Health Service
Date Data Arrived at EDR: 08/06/2014	Telephone: 301-443-1452
Date Made Active in Reports: 01/29/2015	Last EDR Contact: 01/31/2020
Number of Days to Update: 176	Next Scheduled EDR Contact: 05/11/2020
	Data Release Frequency: Varies

## Local Lists of Hazardous waste / Contaminated Sites

### US HIST CDL: National Clandestine Laboratory Register

A listing of clandestine drug lab locations that have been removed from the DEAs National Clandestine Laboratory Register.

Date of Government Version: 06/11/2019	Source: Drug Enforcement Administration
Date Data Arrived at EDR: 06/13/2019	Telephone: 202-307-1000
Date Made Active in Reports: 09/03/2019	Last EDR Contact: 02/21/2020
Number of Days to Update: 82	Next Scheduled EDR Contact: 06/08/2020
	Data Release Frequency: No Update Planned

### HIST CAL-SITES: Calsites Database

The Calsites database contains potential or confirmed hazardous substance release properties. In 1996, California EPA reevaluated and significantly reduced the number of sites in the Calsites database. No longer updated by the state agency. It has been replaced by ENVIROSTOR.

Date of Government Version: 08/08/2005	Source: Department of Toxic Substance Control
Date Data Arrived at EDR: 08/03/2006	Telephone: 916-323-3400
Date Made Active in Reports: 08/24/2006	Last EDR Contact: 02/23/2009
Number of Days to Update: 21	Next Scheduled EDR Contact: 05/25/2009
	Data Release Frequency: No Update Planned

### SCH: School Property Evaluation Program

This category contains proposed and existing school sites that are being evaluated by DTSC for possible hazardous materials contamination. In some cases, these properties may be listed in the CalSites category depending on the level of threat to public health and safety or the environment they pose.

Date of Government Version: 01/27/2020	Source: Department of Toxic Substances Control
Date Data Arrived at EDR: 01/28/2020	Telephone: 916-323-3400
Date Made Active in Reports: 04/09/2020	Last EDR Contact: 01/28/2020
Number of Days to Update: 72	Next Scheduled EDR Contact: 05/11/2020
	Data Release Frequency: Quarterly

### CDL: Clandestine Drug Labs

A listing of drug lab locations. Listing of a location in this database does not indicate that any illegal drug lab materials were or were not present there, and does not constitute a determination that the location either requires or does not require additional cleanup work.

Date of Government Version: 12/31/2018	Source: Department of Toxic Substances Control
Date Data Arrived at EDR: 02/05/2020	Telephone: 916-255-6504
Date Made Active in Reports: 04/15/2020	Last EDR Contact: 03/26/2020
Number of Days to Update: 70	Next Scheduled EDR Contact: 07/20/2020
	Data Release Frequency: Varies

### CERS HAZ WASTE: CERS HAZ WASTE

List of sites in the California Environmental Protection Agency (CalEPA) Regulated Site Portal which fall under the Hazardous Chemical Management, Hazardous Waste Onsite Treatment, Household Hazardous Waste Collection, Hazardous Waste Generator, and RCRA LQ HW Generator programs.

# GOVERNMENT RECORDS SEARCHED / DATA CURRENCY TRACKING

Date of Government Version: 01/21/2020  
Date Data Arrived at EDR: 01/22/2020  
Date Made Active in Reports: 04/01/2020  
Number of Days to Update: 70

Source: CalEPA  
Telephone: 916-323-2514  
Last EDR Contact: 01/22/2020  
Next Scheduled EDR Contact: 05/04/2020  
Data Release Frequency: Quarterly

## TOXIC PITS: Toxic Pits Cleanup Act Sites

Toxic PITS Cleanup Act Sites. TOXIC PITS identifies sites suspected of containing hazardous substances where cleanup has not yet been completed.

Date of Government Version: 07/01/1995  
Date Data Arrived at EDR: 08/30/1995  
Date Made Active in Reports: 09/26/1995  
Number of Days to Update: 27

Source: State Water Resources Control Board  
Telephone: 916-227-4364  
Last EDR Contact: 01/26/2009  
Next Scheduled EDR Contact: 04/27/2009  
Data Release Frequency: No Update Planned

## US CDL: Clandestine Drug Labs

A listing of clandestine drug lab locations. The U.S. Department of Justice ("the Department") provides this web site as a public service. It contains addresses of some locations where law enforcement agencies reported they found chemicals or other items that indicated the presence of either clandestine drug laboratories or dumpsites. In most cases, the source of the entries is not the Department, and the Department has not verified the entry and does not guarantee its accuracy. Members of the public must verify the accuracy of all entries by, for example, contacting local law enforcement and local health departments.

Date of Government Version: 06/11/2019  
Date Data Arrived at EDR: 06/13/2019  
Date Made Active in Reports: 09/03/2019  
Number of Days to Update: 82

Source: Drug Enforcement Administration  
Telephone: 202-307-1000  
Last EDR Contact: 02/21/2020  
Next Scheduled EDR Contact: 06/08/2020  
Data Release Frequency: Quarterly

## PFAS: PFAS Contamination Site Location Listing

A listing of PFAS contaminated sites included in the GeoTracker database.

Date of Government Version: 12/09/2019  
Date Data Arrived at EDR: 12/10/2019  
Date Made Active in Reports: 02/19/2020  
Number of Days to Update: 71

Source: State Water Resources Control Board  
Telephone: 866-480-1028  
Last EDR Contact: 03/10/2020  
Next Scheduled EDR Contact: 06/22/2020  
Data Release Frequency: Varies

## **Local Lists of Registered Storage Tanks**

### SWEEPS UST: SWEEPS UST Listing

Statewide Environmental Evaluation and Planning System. This underground storage tank listing was updated and maintained by a company contacted by the SWRCB in the early 1990's. The listing is no longer updated or maintained. The local agency is the contact for more information on a site on the SWEEPS list.

Date of Government Version: 06/01/1994  
Date Data Arrived at EDR: 07/07/2005  
Date Made Active in Reports: 08/11/2005  
Number of Days to Update: 35

Source: State Water Resources Control Board  
Telephone: N/A  
Last EDR Contact: 06/03/2005  
Next Scheduled EDR Contact: N/A  
Data Release Frequency: No Update Planned

### UST MENDOCINO: Mendocino County UST Database

A listing of underground storage tank locations in Mendocino County.

Date of Government Version: 12/19/2019  
Date Data Arrived at EDR: 12/23/2019  
Date Made Active in Reports: 02/21/2020  
Number of Days to Update: 60

Source: Department of Public Health  
Telephone: 707-463-4466  
Last EDR Contact: 02/21/2020  
Next Scheduled EDR Contact: 06/08/2020  
Data Release Frequency: Annually

# GOVERNMENT RECORDS SEARCHED / DATA CURRENCY TRACKING

## HIST UST: Hazardous Substance Storage Container Database

The Hazardous Substance Storage Container Database is a historical listing of UST sites. Refer to local/county source for current data.

Date of Government Version: 10/15/1990	Source: State Water Resources Control Board
Date Data Arrived at EDR: 01/25/1991	Telephone: 916-341-5851
Date Made Active in Reports: 02/12/1991	Last EDR Contact: 07/26/2001
Number of Days to Update: 18	Next Scheduled EDR Contact: N/A
	Data Release Frequency: No Update Planned

## SAN FRANCISCO AST: Aboveground Storage Tank Site Listing

Aboveground storage tank sites

Date of Government Version: 08/01/2019	Source: San Francisco County Department of Public Health
Date Data Arrived at EDR: 08/02/2019	Telephone: 415-252-3896
Date Made Active in Reports: 10/11/2019	Last EDR Contact: 01/31/2020
Number of Days to Update: 70	Next Scheduled EDR Contact: 05/18/2020
	Data Release Frequency: Varies

## CA FID UST: Facility Inventory Database

The Facility Inventory Database (FID) contains a historical listing of active and inactive underground storage tank locations from the State Water Resource Control Board. Refer to local/county source for current data.

Date of Government Version: 10/31/1994	Source: California Environmental Protection Agency
Date Data Arrived at EDR: 09/05/1995	Telephone: 916-341-5851
Date Made Active in Reports: 09/29/1995	Last EDR Contact: 12/28/1998
Number of Days to Update: 24	Next Scheduled EDR Contact: N/A
	Data Release Frequency: No Update Planned

## CERS TANKS: California Environmental Reporting System (CERS) Tanks

List of sites in the California Environmental Protection Agency (CalEPA) Regulated Site Portal which fall under the Aboveground Petroleum Storage and Underground Storage Tank regulatory programs.

Date of Government Version: 01/21/2020	Source: California Environmental Protection Agency
Date Data Arrived at EDR: 01/22/2020	Telephone: 916-323-2514
Date Made Active in Reports: 04/01/2020	Last EDR Contact: 01/22/2020
Number of Days to Update: 70	Next Scheduled EDR Contact: 05/04/2020
	Data Release Frequency: Quarterly

## **Local Land Records**

### LIENS: Environmental Liens Listing

A listing of property locations with environmental liens for California where DTSC is a lien holder.

Date of Government Version: 12/02/2019	Source: Department of Toxic Substances Control
Date Data Arrived at EDR: 12/04/2019	Telephone: 916-323-3400
Date Made Active in Reports: 02/04/2020	Last EDR Contact: 02/27/2020
Number of Days to Update: 62	Next Scheduled EDR Contact: 06/15/2020
	Data Release Frequency: Varies

### LIENS 2: CERCLA Lien Information

A Federal CERCLA ('Superfund') lien can exist by operation of law at any site or property at which EPA has spent Superfund monies. These monies are spent to investigate and address releases and threatened releases of contamination. CERCLIS provides information as to the identity of these sites and properties.

Date of Government Version: 01/30/2020	Source: Environmental Protection Agency
Date Data Arrived at EDR: 02/05/2020	Telephone: 202-564-6023
Date Made Active in Reports: 02/14/2020	Last EDR Contact: 04/02/2020
Number of Days to Update: 9	Next Scheduled EDR Contact: 07/13/2020
	Data Release Frequency: Semi-Annually

# GOVERNMENT RECORDS SEARCHED / DATA CURRENCY TRACKING

## DEED: Deed Restriction Listing

Site Mitigation and Brownfields Reuse Program Facility Sites with Deed Restrictions & Hazardous Waste Management Program Facility Sites with Deed / Land Use Restriction. The DTSC Site Mitigation and Brownfields Reuse Program (SMBRP) list includes sites cleaned up under the program's oversight and generally does not include current or former hazardous waste facilities that required a hazardous waste facility permit. The list represents deed restrictions that are active. Some sites have multiple deed restrictions. The DTSC Hazardous Waste Management Program (HWMP) has developed a list of current or former hazardous waste facilities that have a recorded land use restriction at the local county recorder's office. The land use restrictions on this list were required by the DTSC HWMP as a result of the presence of hazardous substances that remain on site after the facility (or part of the facility) has been closed or cleaned up. The types of land use restriction include deed notice, deed restriction, or a land use restriction that binds current and future owners.

Date of Government Version: 12/03/2019	Source: DTSC and SWRCB
Date Data Arrived at EDR: 12/04/2019	Telephone: 916-323-3400
Date Made Active in Reports: 02/04/2020	Last EDR Contact: 03/03/2020
Number of Days to Update: 62	Next Scheduled EDR Contact: 06/15/2020
	Data Release Frequency: Semi-Annually

## **Records of Emergency Release Reports**

### HMIRS: Hazardous Materials Information Reporting System

Hazardous Materials Incident Report System. HMIRS contains hazardous material spill incidents reported to DOT.

Date of Government Version: 12/05/2019	Source: U.S. Department of Transportation
Date Data Arrived at EDR: 12/06/2019	Telephone: 202-366-4555
Date Made Active in Reports: 02/14/2020	Last EDR Contact: 03/24/2020
Number of Days to Update: 70	Next Scheduled EDR Contact: 07/06/2020
	Data Release Frequency: Quarterly

### CHMIRS: California Hazardous Material Incident Report System

California Hazardous Material Incident Reporting System. CHMIRS contains information on reported hazardous material incidents (accidental releases or spills).

Date of Government Version: 12/24/2019	Source: Office of Emergency Services
Date Data Arrived at EDR: 01/22/2020	Telephone: 916-845-8400
Date Made Active in Reports: 03/30/2020	Last EDR Contact: 01/22/2020
Number of Days to Update: 68	Next Scheduled EDR Contact: 05/04/2020
	Data Release Frequency: Semi-Annually

### LDS: Land Disposal Sites Listing (GEOTRACKER)

Land Disposal sites (Landfills) included in GeoTracker. GeoTracker is the Water Boards data management system for sites that impact, or have the potential to impact, water quality in California, with emphasis on groundwater.

Date of Government Version: 12/09/2019	Source: State Water Quality Control Board
Date Data Arrived at EDR: 12/10/2019	Telephone: 866-480-1028
Date Made Active in Reports: 02/14/2020	Last EDR Contact: 03/10/2020
Number of Days to Update: 66	Next Scheduled EDR Contact: 06/22/2020
	Data Release Frequency: Quarterly

### MCS: Military Cleanup Sites Listing (GEOTRACKER)

Military sites (consisting of: Military UST sites; Military Privatized sites; and Military Cleanup sites [formerly known as DoD non UST]) included in GeoTracker. GeoTracker is the Water Boards data management system for sites that impact, or have the potential to impact, water quality in California, with emphasis on groundwater.

Date of Government Version: 12/09/2019	Source: State Water Resources Control Board
Date Data Arrived at EDR: 12/10/2019	Telephone: 866-480-1028
Date Made Active in Reports: 02/18/2020	Last EDR Contact: 03/10/2020
Number of Days to Update: 70	Next Scheduled EDR Contact: 06/22/2020
	Data Release Frequency: Quarterly

# GOVERNMENT RECORDS SEARCHED / DATA CURRENCY TRACKING

## SPILLS 90: SPILLS90 data from FirstSearch

Spills 90 includes those spill and release records available exclusively from FirstSearch databases. Typically, they may include chemical, oil and/or hazardous substance spills recorded after 1990. Duplicate records that are already included in EDR incident and release records are not included in Spills 90.

Date of Government Version: 06/06/2012	Source: FirstSearch
Date Data Arrived at EDR: 01/03/2013	Telephone: N/A
Date Made Active in Reports: 02/22/2013	Last EDR Contact: 01/03/2013
Number of Days to Update: 50	Next Scheduled EDR Contact: N/A
	Data Release Frequency: No Update Planned

## Other Ascertainable Records

### RCRA NonGen / NLR: RCRA - Non Generators / No Longer Regulated

RCRAInfo is EPA's comprehensive information system, providing access to data supporting the Resource Conservation and Recovery Act (RCRA) of 1976 and the Hazardous and Solid Waste Amendments (HSWA) of 1984. The database includes selective information on sites which generate, transport, store, treat and/or dispose of hazardous waste as defined by the Resource Conservation and Recovery Act (RCRA). Non-Generators do not presently generate hazardous waste.

Date of Government Version: 12/16/2019	Source: Environmental Protection Agency
Date Data Arrived at EDR: 12/16/2019	Telephone: (415) 495-8895
Date Made Active in Reports: 12/20/2019	Last EDR Contact: 03/25/2020
Number of Days to Update: 4	Next Scheduled EDR Contact: 07/06/2020
	Data Release Frequency: Quarterly

### FUDS: Formerly Used Defense Sites

The listing includes locations of Formerly Used Defense Sites properties where the US Army Corps of Engineers is actively working or will take necessary cleanup actions.

Date of Government Version: 11/12/2019	Source: U.S. Army Corps of Engineers
Date Data Arrived at EDR: 11/19/2019	Telephone: 202-528-4285
Date Made Active in Reports: 01/28/2020	Last EDR Contact: 02/19/2020
Number of Days to Update: 70	Next Scheduled EDR Contact: 06/01/2020
	Data Release Frequency: Varies

### DOD: Department of Defense Sites

This data set consists of federally owned or administered lands, administered by the Department of Defense, that have any area equal to or greater than 640 acres of the United States, Puerto Rico, and the U.S. Virgin Islands.

Date of Government Version: 12/31/2005	Source: USGS
Date Data Arrived at EDR: 11/10/2006	Telephone: 888-275-8747
Date Made Active in Reports: 01/11/2007	Last EDR Contact: 04/10/2020
Number of Days to Update: 62	Next Scheduled EDR Contact: 07/20/2020
	Data Release Frequency: Semi-Annually

### FEDLAND: Federal and Indian Lands

Federally and Indian administrated lands of the United States. Lands included are administrated by: Army Corps of Engineers, Bureau of Reclamation, National Wild and Scenic River, National Wildlife Refuge, Public Domain Land, Wilderness, Wilderness Study Area, Wildlife Management Area, Bureau of Indian Affairs, Bureau of Land Management, Department of Justice, Forest Service, Fish and Wildlife Service, National Park Service.

Date of Government Version: 04/02/2018	Source: U.S. Geological Survey
Date Data Arrived at EDR: 04/11/2018	Telephone: 888-275-8747
Date Made Active in Reports: 11/06/2019	Last EDR Contact: 04/06/2020
Number of Days to Update: 574	Next Scheduled EDR Contact: 07/20/2020
	Data Release Frequency: N/A

### SCRD DRYCLEANERS: State Coalition for Remediation of Drycleaners Listing

The State Coalition for Remediation of Drycleaners was established in 1998, with support from the U.S. EPA Office of Superfund Remediation and Technology Innovation. It is comprised of representatives of states with established drycleaner remediation programs. Currently the member states are Alabama, Connecticut, Florida, Illinois, Kansas, Minnesota, Missouri, North Carolina, Oregon, South Carolina, Tennessee, Texas, and Wisconsin.

# GOVERNMENT RECORDS SEARCHED / DATA CURRENCY TRACKING

Date of Government Version: 01/01/2017	Source: Environmental Protection Agency
Date Data Arrived at EDR: 02/03/2017	Telephone: 615-532-8599
Date Made Active in Reports: 04/07/2017	Last EDR Contact: 02/13/2020
Number of Days to Update: 63	Next Scheduled EDR Contact: 05/25/2020
	Data Release Frequency: Varies

## US FIN ASSUR: Financial Assurance Information

All owners and operators of facilities that treat, store, or dispose of hazardous waste are required to provide proof that they will have sufficient funds to pay for the clean up, closure, and post-closure care of their facilities.

Date of Government Version: 12/16/2019	Source: Environmental Protection Agency
Date Data Arrived at EDR: 12/19/2019	Telephone: 202-566-1917
Date Made Active in Reports: 02/27/2020	Last EDR Contact: 03/24/2020
Number of Days to Update: 70	Next Scheduled EDR Contact: 07/06/2020
	Data Release Frequency: Quarterly

## EPA WATCH LIST: EPA WATCH LIST

EPA maintains a "Watch List" to facilitate dialogue between EPA, state and local environmental agencies on enforcement matters relating to facilities with alleged violations identified as either significant or high priority. Being on the Watch List does not mean that the facility has actually violated the law only that an investigation by EPA or a state or local environmental agency has led those organizations to allege that an unproven violation has in fact occurred. Being on the Watch List does not represent a higher level of concern regarding the alleged violations that were detected, but instead indicates cases requiring additional dialogue between EPA, state and local agencies - primarily because of the length of time the alleged violation has gone unaddressed or unresolved.

Date of Government Version: 08/30/2013	Source: Environmental Protection Agency
Date Data Arrived at EDR: 03/21/2014	Telephone: 617-520-3000
Date Made Active in Reports: 06/17/2014	Last EDR Contact: 02/03/2020
Number of Days to Update: 88	Next Scheduled EDR Contact: 05/18/2020
	Data Release Frequency: Quarterly

## 2020 COR ACTION: 2020 Corrective Action Program List

The EPA has set ambitious goals for the RCRA Corrective Action program by creating the 2020 Corrective Action Universe. This RCRA cleanup baseline includes facilities expected to need corrective action. The 2020 universe contains a wide variety of sites. Some properties are heavily contaminated while others were contaminated but have since been cleaned up. Still others have not been fully investigated yet, and may require little or no remediation. Inclusion in the 2020 Universe does not necessarily imply failure on the part of a facility to meet its RCRA obligations.

Date of Government Version: 09/30/2017	Source: Environmental Protection Agency
Date Data Arrived at EDR: 05/08/2018	Telephone: 703-308-4044
Date Made Active in Reports: 07/20/2018	Last EDR Contact: 02/07/2020
Number of Days to Update: 73	Next Scheduled EDR Contact: 05/18/2020
	Data Release Frequency: Varies

## TSCA: Toxic Substances Control Act

Toxic Substances Control Act. TSCA identifies manufacturers and importers of chemical substances included on the TSCA Chemical Substance Inventory list. It includes data on the production volume of these substances by plant site.

Date of Government Version: 12/31/2016	Source: EPA
Date Data Arrived at EDR: 06/21/2017	Telephone: 202-260-5521
Date Made Active in Reports: 01/05/2018	Last EDR Contact: 03/20/2020
Number of Days to Update: 198	Next Scheduled EDR Contact: 06/29/2020
	Data Release Frequency: Every 4 Years

## TRIS: Toxic Chemical Release Inventory System

Toxic Release Inventory System. TRIS identifies facilities which release toxic chemicals to the air, water and land in reportable quantities under SARA Title III Section 313.



# GOVERNMENT RECORDS SEARCHED / DATA CURRENCY TRACKING

Date of Government Version: 12/31/2017  
Date Data Arrived at EDR: 11/16/2018  
Date Made Active in Reports: 11/21/2019  
Number of Days to Update: 370

Source: EPA  
Telephone: 202-566-0250  
Last EDR Contact: 02/05/2020  
Next Scheduled EDR Contact: 06/01/2020  
Data Release Frequency: Annually

## SSTS: Section 7 Tracking Systems

Section 7 of the Federal Insecticide, Fungicide and Rodenticide Act, as amended (92 Stat. 829) requires all registered pesticide-producing establishments to submit a report to the Environmental Protection Agency by March 1st each year. Each establishment must report the types and amounts of pesticides, active ingredients and devices being produced, and those having been produced and sold or distributed in the past year.

Date of Government Version: 05/01/2019  
Date Data Arrived at EDR: 10/23/2019  
Date Made Active in Reports: 01/15/2020  
Number of Days to Update: 84

Source: EPA  
Telephone: 202-564-4203  
Last EDR Contact: 01/24/2020  
Next Scheduled EDR Contact: 05/04/2020  
Data Release Frequency: Annually

## ROD: Records Of Decision

Record of Decision. ROD documents mandate a permanent remedy at an NPL (Superfund) site containing technical and health information to aid in the cleanup.

Date of Government Version: 01/30/2020  
Date Data Arrived at EDR: 02/05/2020  
Date Made Active in Reports: 02/14/2020  
Number of Days to Update: 9

Source: EPA  
Telephone: 703-416-0223  
Last EDR Contact: 04/02/2020  
Next Scheduled EDR Contact: 06/15/2020  
Data Release Frequency: Annually

## RMP: Risk Management Plans

When Congress passed the Clean Air Act Amendments of 1990, it required EPA to publish regulations and guidance for chemical accident prevention at facilities using extremely hazardous substances. The Risk Management Program Rule (RMP Rule) was written to implement Section 112(r) of these amendments. The rule, which built upon existing industry codes and standards, requires companies of all sizes that use certain flammable and toxic substances to develop a Risk Management Program, which includes a(n): Hazard assessment that details the potential effects of an accidental release, an accident history of the last five years, and an evaluation of worst-case and alternative accidental releases; Prevention program that includes safety precautions and maintenance, monitoring, and employee training measures; and Emergency response program that spells out emergency health care, employee training measures and procedures for informing the public and response agencies (e.g the fire department) should an accident occur.

Date of Government Version: 04/25/2019  
Date Data Arrived at EDR: 05/02/2019  
Date Made Active in Reports: 05/23/2019  
Number of Days to Update: 21

Source: Environmental Protection Agency  
Telephone: 202-564-8600  
Last EDR Contact: 04/15/2020  
Next Scheduled EDR Contact: 08/03/2020  
Data Release Frequency: Varies

## RAATS: RCRA Administrative Action Tracking System

RCRA Administration Action Tracking System. RAATS contains records based on enforcement actions issued under RCRA pertaining to major violators and includes administrative and civil actions brought by the EPA. For administration actions after September 30, 1995, data entry in the RAATS database was discontinued. EPA will retain a copy of the database for historical records. It was necessary to terminate RAATS because a decrease in agency resources made it impossible to continue to update the information contained in the database.

Date of Government Version: 04/17/1995  
Date Data Arrived at EDR: 07/03/1995  
Date Made Active in Reports: 08/07/1995  
Number of Days to Update: 35

Source: EPA  
Telephone: 202-564-4104  
Last EDR Contact: 06/02/2008  
Next Scheduled EDR Contact: 09/01/2008  
Data Release Frequency: No Update Planned

# GOVERNMENT RECORDS SEARCHED / DATA CURRENCY TRACKING

## PRP: Potentially Responsible Parties

A listing of verified Potentially Responsible Parties

Date of Government Version: 01/30/2020	Source: EPA
Date Data Arrived at EDR: 02/06/2020	Telephone: 202-564-6023
Date Made Active in Reports: 02/14/2020	Last EDR Contact: 04/02/2020
Number of Days to Update: 8	Next Scheduled EDR Contact: 05/18/2020
	Data Release Frequency: Quarterly

## PADS: PCB Activity Database System

PCB Activity Database. PADS Identifies generators, transporters, commercial storers and/or brokers and disposers of PCB's who are required to notify the EPA of such activities.

Date of Government Version: 10/09/2019	Source: EPA
Date Data Arrived at EDR: 10/11/2019	Telephone: 202-566-0500
Date Made Active in Reports: 12/20/2019	Last EDR Contact: 04/10/2020
Number of Days to Update: 70	Next Scheduled EDR Contact: 07/20/2020
	Data Release Frequency: Annually

## ICIS: Integrated Compliance Information System

The Integrated Compliance Information System (ICIS) supports the information needs of the national enforcement and compliance program as well as the unique needs of the National Pollutant Discharge Elimination System (NPDES) program.

Date of Government Version: 11/18/2016	Source: Environmental Protection Agency
Date Data Arrived at EDR: 11/23/2016	Telephone: 202-564-2501
Date Made Active in Reports: 02/10/2017	Last EDR Contact: 03/26/2020
Number of Days to Update: 79	Next Scheduled EDR Contact: 07/20/2020
	Data Release Frequency: Quarterly

## FTTS: FIFRA/ TSCA Tracking System - FIFRA (Federal Insecticide, Fungicide, & Rodenticide Act)/TSCA (Toxic Substances Control Act)

FTTS tracks administrative cases and pesticide enforcement actions and compliance activities related to FIFRA, TSCA and EPCRA (Emergency Planning and Community Right-to-Know Act). To maintain currency, EDR contacts the Agency on a quarterly basis.

Date of Government Version: 04/09/2009	Source: EPA/Office of Prevention, Pesticides and Toxic Substances
Date Data Arrived at EDR: 04/16/2009	Telephone: 202-566-1667
Date Made Active in Reports: 05/11/2009	Last EDR Contact: 08/18/2017
Number of Days to Update: 25	Next Scheduled EDR Contact: 12/04/2017
	Data Release Frequency: No Update Planned

## FTTS INSP: FIFRA/ TSCA Tracking System - FIFRA (Federal Insecticide, Fungicide, & Rodenticide Act)/TSCA (Toxic Substances Control Act)

A listing of FIFRA/TSCA Tracking System (FTTS) inspections and enforcements.

Date of Government Version: 04/09/2009	Source: EPA
Date Data Arrived at EDR: 04/16/2009	Telephone: 202-566-1667
Date Made Active in Reports: 05/11/2009	Last EDR Contact: 08/18/2017
Number of Days to Update: 25	Next Scheduled EDR Contact: 12/04/2017
	Data Release Frequency: No Update Planned

## MLTS: Material Licensing Tracking System

MLTS is maintained by the Nuclear Regulatory Commission and contains a list of approximately 8,100 sites which possess or use radioactive materials and which are subject to NRC licensing requirements. To maintain currency, EDR contacts the Agency on a quarterly basis.

Date of Government Version: 10/25/2019	Source: Nuclear Regulatory Commission
Date Data Arrived at EDR: 10/25/2019	Telephone: 301-415-7169
Date Made Active in Reports: 01/15/2020	Last EDR Contact: 04/10/2020
Number of Days to Update: 82	Next Scheduled EDR Contact: 08/03/2020
	Data Release Frequency: Quarterly

# GOVERNMENT RECORDS SEARCHED / DATA CURRENCY TRACKING

## COAL ASH DOE: Steam-Electric Plant Operation Data

A listing of power plants that store ash in surface ponds.

Date of Government Version: 12/31/2018	Source: Department of Energy
Date Data Arrived at EDR: 12/04/2019	Telephone: 202-586-8719
Date Made Active in Reports: 01/15/2020	Last EDR Contact: 03/06/2020
Number of Days to Update: 42	Next Scheduled EDR Contact: 06/15/2020
	Data Release Frequency: Varies

## COAL ASH EPA: Coal Combustion Residues Surface Impoundments List

A listing of coal combustion residues surface impoundments with high hazard potential ratings.

Date of Government Version: 01/12/2017	Source: Environmental Protection Agency
Date Data Arrived at EDR: 03/05/2019	Telephone: N/A
Date Made Active in Reports: 11/11/2019	Last EDR Contact: 02/27/2020
Number of Days to Update: 251	Next Scheduled EDR Contact: 06/15/2020
	Data Release Frequency: Varies

## PCB TRANSFORMER: PCB Transformer Registration Database

The database of PCB transformer registrations that includes all PCB registration submittals.

Date of Government Version: 09/13/2019	Source: Environmental Protection Agency
Date Data Arrived at EDR: 11/06/2019	Telephone: 202-566-0517
Date Made Active in Reports: 02/10/2020	Last EDR Contact: 02/07/2020
Number of Days to Update: 96	Next Scheduled EDR Contact: 05/18/2020
	Data Release Frequency: Varies

## RADINFO: Radiation Information Database

The Radiation Information Database (RADINFO) contains information about facilities that are regulated by U.S. Environmental Protection Agency (EPA) regulations for radiation and radioactivity.

Date of Government Version: 07/01/2019	Source: Environmental Protection Agency
Date Data Arrived at EDR: 07/01/2019	Telephone: 202-343-9775
Date Made Active in Reports: 09/23/2019	Last EDR Contact: 07/01/2019
Number of Days to Update: 84	Next Scheduled EDR Contact: 07/13/2020
	Data Release Frequency: Quarterly

## HIST FTTS: FIFRA/TSCA Tracking System Administrative Case Listing

A complete administrative case listing from the FIFRA/TSCA Tracking System (FTTS) for all ten EPA regions. The information was obtained from the National Compliance Database (NCDB). NCDB supports the implementation of FIFRA (Federal Insecticide, Fungicide, and Rodenticide Act) and TSCA (Toxic Substances Control Act). Some EPA regions are now closing out records. Because of that, and the fact that some EPA regions are not providing EPA Headquarters with updated records, it was decided to create a HIST FTTS database. It included records that may not be included in the newer FTTS database updates. This database is no longer updated.

Date of Government Version: 10/19/2006	Source: Environmental Protection Agency
Date Data Arrived at EDR: 03/01/2007	Telephone: 202-564-2501
Date Made Active in Reports: 04/10/2007	Last EDR Contact: 12/17/2007
Number of Days to Update: 40	Next Scheduled EDR Contact: 03/17/2008
	Data Release Frequency: No Update Planned

## HIST FTTS INSP: FIFRA/TSCA Tracking System Inspection & Enforcement Case Listing

A complete inspection and enforcement case listing from the FIFRA/TSCA Tracking System (FTTS) for all ten EPA regions. The information was obtained from the National Compliance Database (NCDB). NCDB supports the implementation of FIFRA (Federal Insecticide, Fungicide, and Rodenticide Act) and TSCA (Toxic Substances Control Act). Some EPA regions are now closing out records. Because of that, and the fact that some EPA regions are not providing EPA Headquarters with updated records, it was decided to create a HIST FTTS database. It included records that may not be included in the newer FTTS database updates. This database is no longer updated.

# GOVERNMENT RECORDS SEARCHED / DATA CURRENCY TRACKING

Date of Government Version: 10/19/2006  
Date Data Arrived at EDR: 03/01/2007  
Date Made Active in Reports: 04/10/2007  
Number of Days to Update: 40

Source: Environmental Protection Agency  
Telephone: 202-564-2501  
Last EDR Contact: 12/17/2008  
Next Scheduled EDR Contact: 03/17/2008  
Data Release Frequency: No Update Planned

## DOT OPS: Incident and Accident Data

Department of Transportation, Office of Pipeline Safety Incident and Accident data.

Date of Government Version: 10/01/2019  
Date Data Arrived at EDR: 10/29/2019  
Date Made Active in Reports: 01/15/2020  
Number of Days to Update: 78

Source: Department of Transportation, Office of Pipeline Safety  
Telephone: 202-366-4595  
Last EDR Contact: 01/28/2020  
Next Scheduled EDR Contact: 05/11/2020  
Data Release Frequency: Quarterly

## CONSENT: Superfund (CERCLA) Consent Decrees

Major legal settlements that establish responsibility and standards for cleanup at NPL (Superfund) sites. Released periodically by United States District Courts after settlement by parties to litigation matters.

Date of Government Version: 12/31/2019  
Date Data Arrived at EDR: 01/17/2020  
Date Made Active in Reports: 03/06/2020  
Number of Days to Update: 49

Source: Department of Justice, Consent Decree Library  
Telephone: Varies  
Last EDR Contact: 03/26/2020  
Next Scheduled EDR Contact: 07/20/2020  
Data Release Frequency: Varies

## BRS: Biennial Reporting System

The Biennial Reporting System is a national system administered by the EPA that collects data on the generation and management of hazardous waste. BRS captures detailed data from two groups: Large Quantity Generators (LQG) and Treatment, Storage, and Disposal Facilities.

Date of Government Version: 12/31/2015  
Date Data Arrived at EDR: 02/22/2017  
Date Made Active in Reports: 09/28/2017  
Number of Days to Update: 218

Source: EPA/NTIS  
Telephone: 800-424-9346  
Last EDR Contact: 03/25/2020  
Next Scheduled EDR Contact: 07/06/2020  
Data Release Frequency: Biennially

## INDIAN RESERV: Indian Reservations

This map layer portrays Indian administered lands of the United States that have any area equal to or greater than 640 acres.

Date of Government Version: 12/31/2014  
Date Data Arrived at EDR: 07/14/2015  
Date Made Active in Reports: 01/10/2017  
Number of Days to Update: 546

Source: USGS  
Telephone: 202-208-3710  
Last EDR Contact: 04/10/2020  
Next Scheduled EDR Contact: 07/20/2020  
Data Release Frequency: Semi-Annually

## FUSRAP: Formerly Utilized Sites Remedial Action Program

DOE established the Formerly Utilized Sites Remedial Action Program (FUSRAP) in 1974 to remediate sites where radioactive contamination remained from Manhattan Project and early U.S. Atomic Energy Commission (AEC) operations.

Date of Government Version: 08/08/2017  
Date Data Arrived at EDR: 09/11/2018  
Date Made Active in Reports: 09/14/2018  
Number of Days to Update: 3

Source: Department of Energy  
Telephone: 202-586-3559  
Last EDR Contact: 01/31/2020  
Next Scheduled EDR Contact: 05/18/2020  
Data Release Frequency: Varies

## UMTRA: Uranium Mill Tailings Sites

Uranium ore was mined by private companies for federal government use in national defense programs. When the mills shut down, large piles of the sand-like material (mill tailings) remain after uranium has been extracted from the ore. Levels of human exposure to radioactive materials from the piles are low; however, in some cases tailings were used as construction materials before the potential health hazards of the tailings were recognized.

# GOVERNMENT RECORDS SEARCHED / DATA CURRENCY TRACKING

Date of Government Version: 08/30/2019  
Date Data Arrived at EDR: 11/15/2019  
Date Made Active in Reports: 01/28/2020  
Number of Days to Update: 74

Source: Department of Energy  
Telephone: 505-845-0011  
Last EDR Contact: 02/21/2020  
Next Scheduled EDR Contact: 06/01/2020  
Data Release Frequency: Varies

## LEAD SMELTER 1: Lead Smelter Sites

A listing of former lead smelter site locations.

Date of Government Version: 01/30/2020  
Date Data Arrived at EDR: 02/05/2020  
Date Made Active in Reports: 02/14/2020  
Number of Days to Update: 9

Source: Environmental Protection Agency  
Telephone: 703-603-8787  
Last EDR Contact: 04/02/2020  
Next Scheduled EDR Contact: 07/13/2020  
Data Release Frequency: Varies

## LEAD SMELTER 2: Lead Smelter Sites

A list of several hundred sites in the U.S. where secondary lead smelting was done from 1931 and 1964. These sites may pose a threat to public health through ingestion or inhalation of contaminated soil or dust

Date of Government Version: 04/05/2001  
Date Data Arrived at EDR: 10/27/2010  
Date Made Active in Reports: 12/02/2010  
Number of Days to Update: 36

Source: American Journal of Public Health  
Telephone: 703-305-6451  
Last EDR Contact: 12/02/2009  
Next Scheduled EDR Contact: N/A  
Data Release Frequency: No Update Planned

## US AIRS (AFS): Aerometric Information Retrieval System Facility Subsystem (AFS)

The database is a sub-system of Aerometric Information Retrieval System (AIRS). AFS contains compliance data on air pollution point sources regulated by the U.S. EPA and/or state and local air regulatory agencies. This information comes from source reports by various stationary sources of air pollution, such as electric power plants, steel mills, factories, and universities, and provides information about the air pollutants they produce. Action, air program, air program pollutant, and general level plant data. It is used to track emissions and compliance data from industrial plants.

Date of Government Version: 10/12/2016  
Date Data Arrived at EDR: 10/26/2016  
Date Made Active in Reports: 02/03/2017  
Number of Days to Update: 100

Source: EPA  
Telephone: 202-564-2496  
Last EDR Contact: 09/26/2017  
Next Scheduled EDR Contact: 01/08/2018  
Data Release Frequency: Annually

## US AIRS MINOR: Air Facility System Data

A listing of minor source facilities.

Date of Government Version: 10/12/2016  
Date Data Arrived at EDR: 10/26/2016  
Date Made Active in Reports: 02/03/2017  
Number of Days to Update: 100

Source: EPA  
Telephone: 202-564-2496  
Last EDR Contact: 09/26/2017  
Next Scheduled EDR Contact: 01/08/2018  
Data Release Frequency: Annually

## MINES VIOLATIONS: MSHA Violation Assessment Data

Mines violation and assessment information. Department of Labor, Mine Safety & Health Administration.

Date of Government Version: 12/03/2019  
Date Data Arrived at EDR: 12/03/2019  
Date Made Active in Reports: 01/28/2020  
Number of Days to Update: 56

Source: DOL, Mine Safety & Health Administration  
Telephone: 202-693-9424  
Last EDR Contact: 03/02/2020  
Next Scheduled EDR Contact: 06/15/2020  
Data Release Frequency: Quarterly

## US MINES: Mines Master Index File

Contains all mine identification numbers issued for mines active or opened since 1971. The data also includes violation information.

# GOVERNMENT RECORDS SEARCHED / DATA CURRENCY TRACKING

Date of Government Version: 11/06/2019  
Date Data Arrived at EDR: 11/25/2019  
Date Made Active in Reports: 01/28/2020  
Number of Days to Update: 64

Source: Department of Labor, Mine Safety and Health Administration  
Telephone: 303-231-5959  
Last EDR Contact: 02/25/2020  
Next Scheduled EDR Contact: 06/08/2020  
Data Release Frequency: Semi-Annually

## US MINES 2: Ferrous and Nonferrous Metal Mines Database Listing

This map layer includes ferrous (ferrous metal mines are facilities that extract ferrous metals, such as iron ore or molybdenum) and nonferrous (Nonferrous metal mines are facilities that extract nonferrous metals, such as gold, silver, copper, zinc, and lead) metal mines in the United States.

Date of Government Version: 12/05/2005  
Date Data Arrived at EDR: 02/29/2008  
Date Made Active in Reports: 04/18/2008  
Number of Days to Update: 49

Source: USGS  
Telephone: 703-648-7709  
Last EDR Contact: 02/28/2020  
Next Scheduled EDR Contact: 06/08/2020  
Data Release Frequency: Varies

## US MINES 3: Active Mines & Mineral Plants Database Listing

Active Mines and Mineral Processing Plant operations for commodities monitored by the Minerals Information Team of the USGS.

Date of Government Version: 04/14/2011  
Date Data Arrived at EDR: 06/08/2011  
Date Made Active in Reports: 09/13/2011  
Number of Days to Update: 97

Source: USGS  
Telephone: 703-648-7709  
Last EDR Contact: 02/28/2020  
Next Scheduled EDR Contact: 06/08/2020  
Data Release Frequency: Varies

## ABANDONED MINES: Abandoned Mines

An inventory of land and water impacted by past mining (primarily coal mining) is maintained by OSMRE to provide information needed to implement the Surface Mining Control and Reclamation Act of 1977 (SMCRA). The inventory contains information on the location, type, and extent of AML impacts, as well as, information on the cost associated with the reclamation of those problems. The inventory is based upon field surveys by State, Tribal, and OSMRE program officials. It is dynamic to the extent that it is modified as new problems are identified and existing problems are reclaimed.

Date of Government Version: 12/09/2019  
Date Data Arrived at EDR: 12/11/2019  
Date Made Active in Reports: 02/27/2020  
Number of Days to Update: 78

Source: Department of Interior  
Telephone: 202-208-2609  
Last EDR Contact: 03/05/2020  
Next Scheduled EDR Contact: 06/22/2020  
Data Release Frequency: Quarterly

## FINDS: Facility Index System/Facility Registry System

Facility Index System. FINDS contains both facility information and 'pointers' to other sources that contain more detail. EDR includes the following FINDS databases in this report: PCS (Permit Compliance System), AIRS (Aerometric Information Retrieval System), DOCKET (Enforcement Docket used to manage and track information on civil judicial enforcement cases for all environmental statutes), FURS (Federal Underground Injection Control), C-DOCKET (Criminal Docket System used to track criminal enforcement actions for all environmental statutes), FFIS (Federal Facilities Information System), STATE (State Environmental Laws and Statutes), and PADS (PCB Activity Data System).

Date of Government Version: 11/22/2019  
Date Data Arrived at EDR: 12/04/2019  
Date Made Active in Reports: 03/02/2020  
Number of Days to Update: 89

Source: EPA  
Telephone: (415) 947-8000  
Last EDR Contact: 03/03/2020  
Next Scheduled EDR Contact: 06/15/2020  
Data Release Frequency: Quarterly

## UXO: Unexploded Ordnance Sites

A listing of unexploded ordnance site locations

Date of Government Version: 12/31/2017  
Date Data Arrived at EDR: 01/17/2019  
Date Made Active in Reports: 04/01/2019  
Number of Days to Update: 74

Source: Department of Defense  
Telephone: 703-704-1564  
Last EDR Contact: 04/03/2020  
Next Scheduled EDR Contact: 07/27/2020  
Data Release Frequency: Varies

# GOVERNMENT RECORDS SEARCHED / DATA CURRENCY TRACKING

## ECHO: Enforcement & Compliance History Information

ECHO provides integrated compliance and enforcement information for about 800,000 regulated facilities nationwide.

Date of Government Version: 01/05/2020	Source: Environmental Protection Agency
Date Data Arrived at EDR: 01/07/2020	Telephone: 202-564-2280
Date Made Active in Reports: 03/06/2020	Last EDR Contact: 04/07/2020
Number of Days to Update: 59	Next Scheduled EDR Contact: 07/20/2020
	Data Release Frequency: Quarterly

## DOCKET HWC: Hazardous Waste Compliance Docket Listing

A complete list of the Federal Agency Hazardous Waste Compliance Docket Facilities.

Date of Government Version: 05/31/2018	Source: Environmental Protection Agency
Date Data Arrived at EDR: 07/26/2018	Telephone: 202-564-0527
Date Made Active in Reports: 10/05/2018	Last EDR Contact: 02/21/2020
Number of Days to Update: 71	Next Scheduled EDR Contact: 06/08/2020
	Data Release Frequency: Varies

## FUELS PROGRAM: EPA Fuels Program Registered Listing

This listing includes facilities that are registered under the Part 80 (Code of Federal Regulations) EPA Fuels Programs. All companies now are required to submit new and updated registrations.

Date of Government Version: 11/18/2019	Source: EPA
Date Data Arrived at EDR: 11/19/2019	Telephone: 800-385-6164
Date Made Active in Reports: 01/28/2020	Last EDR Contact: 02/19/2020
Number of Days to Update: 70	Next Scheduled EDR Contact: 06/01/2020
	Data Release Frequency: Quarterly

## CA BOND EXP. PLAN: Bond Expenditure Plan

Department of Health Services developed a site-specific expenditure plan as the basis for an appropriation of Hazardous Substance Cleanup Bond Act funds. It is not updated.

Date of Government Version: 01/01/1989	Source: Department of Health Services
Date Data Arrived at EDR: 07/27/1994	Telephone: 916-255-2118
Date Made Active in Reports: 08/02/1994	Last EDR Contact: 05/31/1994
Number of Days to Update: 6	Next Scheduled EDR Contact: N/A
	Data Release Frequency: No Update Planned

## CORTESE: "Cortese" Hazardous Waste & Substances Sites List

The sites for the list are designated by the State Water Resource Control Board (LUST), the Integrated Waste Board (SWF/LS), and the Department of Toxic Substances Control (Cal-Sites).

Date of Government Version: 12/18/2019	Source: CAL EPA/Office of Emergency Information
Date Data Arrived at EDR: 12/20/2019	Telephone: 916-323-3400
Date Made Active in Reports: 02/20/2020	Last EDR Contact: 03/24/2020
Number of Days to Update: 62	Next Scheduled EDR Contact: 07/06/2020
	Data Release Frequency: Quarterly

## CUPA SAN FRANCISCO CO: CUPA Facility Listing

Cupa facilities

Date of Government Version: 02/03/2020	Source: San Francisco County Department of Environmental Health
Date Data Arrived at EDR: 02/04/2020	Telephone: 415-252-3896
Date Made Active in Reports: 04/09/2020	Last EDR Contact: 01/31/2020
Number of Days to Update: 65	Next Scheduled EDR Contact: 05/18/2020
	Data Release Frequency: Varies

## CUPA LIVERMORE-PLEASANTON: CUPA Facility Listing

list of facilities associated with the various CUPA programs in Livermore-Pleasanton

# GOVERNMENT RECORDS SEARCHED / DATA CURRENCY TRACKING

Date of Government Version: 05/01/2019  
Date Data Arrived at EDR: 05/14/2019  
Date Made Active in Reports: 07/17/2019  
Number of Days to Update: 64

Source: Livermore-Pleasanton Fire Department  
Telephone: 925-454-2361  
Last EDR Contact: 02/14/2020  
Next Scheduled EDR Contact: 05/25/2020  
Data Release Frequency: Varies

## DRYCLEANERS: Cleaner Facilities

A list of drycleaner related facilities that have EPA ID numbers. These are facilities with certain SIC codes: power laundries, family and commercial; garment pressing and cleaner's agents; linen supply; coin-operated laundries and cleaning; drycleaning plants, except rugs; carpet and upholster cleaning; industrial launderers; laundry and garment services.

Date of Government Version: 12/04/2019  
Date Data Arrived at EDR: 01/29/2020  
Date Made Active in Reports: 04/09/2020  
Number of Days to Update: 71

Source: Department of Toxic Substance Control  
Telephone: 916-327-4498  
Last EDR Contact: 02/27/2020  
Next Scheduled EDR Contact: 06/15/2020  
Data Release Frequency: Annually

## DRYCLEAN AVAQMD: Antelope Valley Air Quality Management District Drycleaner Listing

A listing of dry cleaners in the Antelope Valley Air Quality Management District.

Date of Government Version: 12/02/2019  
Date Data Arrived at EDR: 12/03/2019  
Date Made Active in Reports: 02/04/2020  
Number of Days to Update: 63

Source: Antelope Valley Air Quality Management District  
Telephone: 661-723-8070  
Last EDR Contact: 02/27/2020  
Next Scheduled EDR Contact: 06/15/2020  
Data Release Frequency: Varies

## DRYCLEAN SOUTH COAST: South Coast Air Quality Management District Drycleaner Listing

A listing of dry cleaners in the South Coast Air Quality Management District

Date of Government Version: 01/31/2020  
Date Data Arrived at EDR: 01/31/2020  
Date Made Active in Reports: 04/09/2020  
Number of Days to Update: 69

Source: South Coast Air Quality Management District  
Telephone: 909-396-3211  
Last EDR Contact: 02/21/2020  
Next Scheduled EDR Contact: 06/08/2020  
Data Release Frequency: Varies

## EMI: Emissions Inventory Data

Toxics and criteria pollutant emissions data collected by the ARB and local air pollution agencies.

Date of Government Version: 12/31/2017  
Date Data Arrived at EDR: 06/24/2019  
Date Made Active in Reports: 08/22/2019  
Number of Days to Update: 59

Source: California Air Resources Board  
Telephone: 916-322-2990  
Last EDR Contact: 03/20/2020  
Next Scheduled EDR Contact: 06/29/2020  
Data Release Frequency: Varies

## ENF: Enforcement Action Listing

A listing of Water Board Enforcement Actions. Formal is everything except Oral/Verbal Communication, Notice of Violation, Expedited Payment Letter, and Staff Enforcement Letter.

Date of Government Version: 04/03/2020  
Date Data Arrived at EDR: 04/07/2020  
Date Made Active in Reports: 04/15/2020  
Number of Days to Update: 8

Source: State Water Resources Control Board  
Telephone: 916-445-9379  
Last EDR Contact: 04/03/2020  
Next Scheduled EDR Contact: 08/03/2020  
Data Release Frequency: Varies

## Financial Assurance 1: Financial Assurance Information Listing

Financial Assurance information

Date of Government Version: 01/21/2020  
Date Data Arrived at EDR: 01/23/2020  
Date Made Active in Reports: 04/01/2020  
Number of Days to Update: 69

Source: Department of Toxic Substances Control  
Telephone: 916-255-3628  
Last EDR Contact: 04/09/2020  
Next Scheduled EDR Contact: 08/03/2020  
Data Release Frequency: Varies



# GOVERNMENT RECORDS SEARCHED / DATA CURRENCY TRACKING

## Financial Assurance 2: Financial Assurance Information Listing

A listing of financial assurance information for solid waste facilities. Financial assurance is intended to ensure that resources are available to pay for the cost of closure, post-closure care, and corrective measures if the owner or operator of a regulated facility is unable or unwilling to pay.

Date of Government Version: 11/08/2019	Source: California Integrated Waste Management Board
Date Data Arrived at EDR: 11/12/2019	Telephone: 916-341-6066
Date Made Active in Reports: 01/08/2020	Last EDR Contact: 02/07/2020
Number of Days to Update: 57	Next Scheduled EDR Contact: 05/25/2020
	Data Release Frequency: Varies

## HAZNET: Facility and Manifest Data

Facility and Manifest Data. The data is extracted from the copies of hazardous waste manifests received each year by the DTSC. The annual volume of manifests is typically 700,000 - 1,000,000 annually, representing approximately 350,000 - 500,000 shipments. Data are from the manifests submitted without correction, and therefore many contain some invalid values for data elements such as generator ID, TSD ID, waste category, and disposal method. This database begins with calendar year 1993.

Date of Government Version: 12/31/2017	Source: California Environmental Protection Agency
Date Data Arrived at EDR: 05/29/2019	Telephone: 916-255-1136
Date Made Active in Reports: 07/22/2019	Last EDR Contact: 04/15/2020
Number of Days to Update: 54	Next Scheduled EDR Contact: 07/20/2020
	Data Release Frequency: Annually

## ICE: ICE

Contains data pertaining to the Permitted Facilities with Inspections / Enforcements sites tracked in Envirostor.

Date of Government Version: 11/18/2019	Source: Department of Toxic Substances Control
Date Data Arrived at EDR: 11/19/2019	Telephone: 877-786-9427
Date Made Active in Reports: 01/23/2020	Last EDR Contact: 02/19/2020
Number of Days to Update: 65	Next Scheduled EDR Contact: 06/01/2020
	Data Release Frequency: Quarterly

## HIST CORTESE: Hazardous Waste & Substance Site List

The sites for the list are designated by the State Water Resource Control Board [LUST], the Integrated Waste Board [SWF/LS], and the Department of Toxic Substances Control [CALSITES]. This listing is no longer updated by the state agency.

Date of Government Version: 04/01/2001	Source: Department of Toxic Substances Control
Date Data Arrived at EDR: 01/22/2009	Telephone: 916-323-3400
Date Made Active in Reports: 04/08/2009	Last EDR Contact: 01/22/2009
Number of Days to Update: 76	Next Scheduled EDR Contact: N/A
	Data Release Frequency: No Update Planned

## HWP: EnviroStor Permitted Facilities Listing

Detailed information on permitted hazardous waste facilities and corrective action ("cleanups") tracked in EnviroStor.

Date of Government Version: 11/18/2019	Source: Department of Toxic Substances Control
Date Data Arrived at EDR: 11/19/2019	Telephone: 916-323-3400
Date Made Active in Reports: 01/23/2020	Last EDR Contact: 02/19/2020
Number of Days to Update: 65	Next Scheduled EDR Contact: 06/01/2020
	Data Release Frequency: Quarterly

## HWT: Registered Hazardous Waste Transporter Database

A listing of hazardous waste transporters. In California, unless specifically exempted, it is unlawful for any person to transport hazardous wastes unless the person holds a valid registration issued by DTSC. A hazardous waste transporter registration is valid for one year and is assigned a unique registration number.

Date of Government Version: 01/06/2020	Source: Department of Toxic Substances Control
Date Data Arrived at EDR: 01/07/2020	Telephone: 916-440-7145
Date Made Active in Reports: 03/05/2020	Last EDR Contact: 04/09/2020
Number of Days to Update: 58	Next Scheduled EDR Contact: 07/20/2020
	Data Release Frequency: Quarterly

# GOVERNMENT RECORDS SEARCHED / DATA CURRENCY TRACKING

## MINES: Mines Site Location Listing

A listing of mine site locations from the Office of Mine Reclamation.

Date of Government Version: 12/09/2019	Source: Department of Conservation
Date Data Arrived at EDR: 12/10/2019	Telephone: 916-322-1080
Date Made Active in Reports: 02/24/2020	Last EDR Contact: 03/10/2020
Number of Days to Update: 76	Next Scheduled EDR Contact: 06/22/2020
	Data Release Frequency: Quarterly

## MWMP: Medical Waste Management Program Listing

The Medical Waste Management Program (MWMP) ensures the proper handling and disposal of medical waste by permitting and inspecting medical waste Offsite Treatment Facilities (PDF) and Transfer Stations (PDF) throughout the state. MWMP also oversees all Medical Waste Transporters.

Date of Government Version: 11/22/2019	Source: Department of Public Health
Date Data Arrived at EDR: 12/04/2019	Telephone: 916-558-1784
Date Made Active in Reports: 02/04/2020	Last EDR Contact: 03/03/2020
Number of Days to Update: 62	Next Scheduled EDR Contact: 06/15/2020
	Data Release Frequency: Varies

## NPDES: NPDES Permits Listing

A listing of NPDES permits, including stormwater.

Date of Government Version: 11/11/2019	Source: State Water Resources Control Board
Date Data Arrived at EDR: 11/12/2019	Telephone: 916-445-9379
Date Made Active in Reports: 01/08/2020	Last EDR Contact: 02/11/2020
Number of Days to Update: 57	Next Scheduled EDR Contact: 05/25/2020
	Data Release Frequency: Quarterly

## PEST LIC: Pesticide Regulation Licenses Listing

A listing of licenses and certificates issued by the Department of Pesticide Regulation. The DPR issues licenses and/or certificates to: Persons and businesses that apply or sell pesticides; Pest control dealers and brokers; Persons who advise on agricultural pesticide applications.

Date of Government Version: 12/03/2019	Source: Department of Pesticide Regulation
Date Data Arrived at EDR: 12/04/2019	Telephone: 916-445-4038
Date Made Active in Reports: 02/04/2020	Last EDR Contact: 03/03/2020
Number of Days to Update: 62	Next Scheduled EDR Contact: 06/15/2020
	Data Release Frequency: Quarterly

## PROC: Certified Processors Database

A listing of certified processors.

Date of Government Version: 12/09/2019	Source: Department of Conservation
Date Data Arrived at EDR: 12/10/2019	Telephone: 916-323-3836
Date Made Active in Reports: 02/19/2020	Last EDR Contact: 03/10/2020
Number of Days to Update: 71	Next Scheduled EDR Contact: 06/22/2020
	Data Release Frequency: Quarterly

## NOTIFY 65: Proposition 65 Records

Listings of all Proposition 65 incidents reported to counties by the State Water Resources Control Board and the Regional Water Quality Control Board. This database is no longer updated by the reporting agency.

Date of Government Version: 12/11/2019	Source: State Water Resources Control Board
Date Data Arrived at EDR: 12/12/2019	Telephone: 916-445-3846
Date Made Active in Reports: 02/21/2020	Last EDR Contact: 03/12/2020
Number of Days to Update: 71	Next Scheduled EDR Contact: 06/29/2020
	Data Release Frequency: No Update Planned

# GOVERNMENT RECORDS SEARCHED / DATA CURRENCY TRACKING

## UIC: UIC Listing

A listing of wells identified as underground injection wells, in the California Oil and Gas Wells database.

Date of Government Version: 12/06/2019	Source: Department of Conservation
Date Data Arrived at EDR: 12/10/2019	Telephone: 916-445-2408
Date Made Active in Reports: 02/19/2020	Last EDR Contact: 03/10/2020
Number of Days to Update: 71	Next Scheduled EDR Contact: 06/22/2020
	Data Release Frequency: Varies

## UIC GEO: Underground Injection Control Sites (GEOTRACKER)

Underground control injection sites

Date of Government Version: 12/09/2019	Source: State Water Resource Control Board
Date Data Arrived at EDR: 12/10/2019	Telephone: 866-480-1028
Date Made Active in Reports: 02/18/2020	Last EDR Contact: 03/10/2020
Number of Days to Update: 70	Next Scheduled EDR Contact: 06/22/2020
	Data Release Frequency: Varies

## WASTEWATER PITS: Oil Wastewater Pits Listing

Water officials discovered that oil producers have been dumping chemical-laden wastewater into hundreds of unlined pits that are operating without proper permits. Inspections completed by the Central Valley Regional Water Quality Control Board revealed the existence of previously unidentified waste sites. The water boards review found that more than one-third of the region's active disposal pits are operating without permission.

Date of Government Version: 11/19/2019	Source: RWQCB, Central Valley Region
Date Data Arrived at EDR: 01/07/2020	Telephone: 559-445-5577
Date Made Active in Reports: 03/09/2020	Last EDR Contact: 04/10/2020
Number of Days to Update: 62	Next Scheduled EDR Contact: 07/20/2020
	Data Release Frequency: Varies

## WDS: Waste Discharge System

Sites which have been issued waste discharge requirements.

Date of Government Version: 06/19/2007	Source: State Water Resources Control Board
Date Data Arrived at EDR: 06/20/2007	Telephone: 916-341-5227
Date Made Active in Reports: 06/29/2007	Last EDR Contact: 02/14/2020
Number of Days to Update: 9	Next Scheduled EDR Contact: 06/01/2020
	Data Release Frequency: No Update Planned

## WIP: Well Investigation Program Case List

Well Investigation Program case in the San Gabriel and San Fernando Valley area.

Date of Government Version: 07/03/2009	Source: Los Angeles Water Quality Control Board
Date Data Arrived at EDR: 07/21/2009	Telephone: 213-576-6726
Date Made Active in Reports: 08/03/2009	Last EDR Contact: 03/18/2020
Number of Days to Update: 13	Next Scheduled EDR Contact: 07/06/2020
	Data Release Frequency: No Update Planned

## MILITARY PRIV SITES: Military Privatized Sites (GEOTRACKER)

Military privatized sites

Date of Government Version: 12/09/2019	Source: State Water Resources Control Board
Date Data Arrived at EDR: 12/10/2019	Telephone: 866-480-1028
Date Made Active in Reports: 02/18/2020	Last EDR Contact: 03/10/2020
Number of Days to Update: 70	Next Scheduled EDR Contact: 06/22/2020
	Data Release Frequency: Varies

## PROJECT: Project Sites (GEOTRACKER)

Projects sites

# GOVERNMENT RECORDS SEARCHED / DATA CURRENCY TRACKING

Date of Government Version: 12/09/2019  
Date Data Arrived at EDR: 12/10/2019  
Date Made Active in Reports: 02/18/2020  
Number of Days to Update: 70

Source: State Water Resources Control Board  
Telephone: 866-480-1028  
Last EDR Contact: 03/10/2020  
Next Scheduled EDR Contact: 06/22/2020  
Data Release Frequency: Varies

## WDR: Waste Discharge Requirements Listing

In general, the Waste Discharge Requirements (WDRs) Program (sometimes also referred to as the "Non Chapter 15 (Non 15) Program") regulates point discharges that are exempt pursuant to Subsection 20090 of Title 27 and not subject to the Federal Water Pollution Control Act. Exemptions from Title 27 may be granted for nine categories of discharges (e.g., sewage, wastewater, etc.) that meet, and continue to meet, the preconditions listed for each specific exemption. The scope of the WDRs Program also includes the discharge of wastes classified as inert, pursuant to section 20230 of Title 27.

Date of Government Version: 12/09/2019  
Date Data Arrived at EDR: 12/10/2019  
Date Made Active in Reports: 02/19/2020  
Number of Days to Update: 71

Source: State Water Resources Control Board  
Telephone: 916-341-5810  
Last EDR Contact: 03/10/2020  
Next Scheduled EDR Contact: 06/22/2020  
Data Release Frequency: Quarterly

## CIWQS: California Integrated Water Quality System

The California Integrated Water Quality System (CIWQS) is a computer system used by the State and Regional Water Quality Control Boards to track information about places of environmental interest, manage permits and other orders, track inspections, and manage violations and enforcement activities.

Date of Government Version: 12/03/2019  
Date Data Arrived at EDR: 12/04/2019  
Date Made Active in Reports: 02/04/2020  
Number of Days to Update: 62

Source: State Water Resources Control Board  
Telephone: 866-794-4977  
Last EDR Contact: 03/03/2020  
Next Scheduled EDR Contact: 06/15/2020  
Data Release Frequency: Varies

## CERS: CalEPA Regulated Site Portal Data

The CalEPA Regulated Site Portal database combines data about environmentally regulated sites and facilities in California into a single database. It combines data from a variety of state and federal databases, and provides an overview of regulated activities across the spectrum of environmental programs for any given location in California. These activities include hazardous materials and waste, state and federal cleanups, impacted ground and surface waters, and toxic materials

Date of Government Version: 01/21/2020  
Date Data Arrived at EDR: 01/22/2020  
Date Made Active in Reports: 04/01/2020  
Number of Days to Update: 70

Source: California Environmental Protection Agency  
Telephone: 916-323-2514  
Last EDR Contact: 01/22/2020  
Next Scheduled EDR Contact: 05/04/2020  
Data Release Frequency: Varies

## NON-CASE INFO: Non-Case Information Sites (GEOTRACKER)

Non-Case Information sites

Date of Government Version: 12/09/2019  
Date Data Arrived at EDR: 12/10/2019  
Date Made Active in Reports: 02/18/2020  
Number of Days to Update: 70

Source: State Water Resources Control Board  
Telephone: 866-480-1028  
Last EDR Contact: 03/10/2020  
Next Scheduled EDR Contact: 06/22/2020  
Data Release Frequency: Varies

## OTHER OIL GAS: Other Oil & Gas Projects Sites (GEOTRACKER)

Other Oil & Gas Projects sites

Date of Government Version: 12/09/2019  
Date Data Arrived at EDR: 12/10/2019  
Date Made Active in Reports: 02/18/2020  
Number of Days to Update: 70

Source: State Water Resources Control Board  
Telephone: 866-480-1028  
Last EDR Contact: 03/10/2020  
Next Scheduled EDR Contact: 06/22/2020  
Data Release Frequency: Varies

# GOVERNMENT RECORDS SEARCHED / DATA CURRENCY TRACKING

## PROD WATER PONDS: Produced Water Ponds Sites (GEOTRACKER)

Produced water ponds sites

Date of Government Version: 12/09/2019  
Date Data Arrived at EDR: 12/10/2019  
Date Made Active in Reports: 02/18/2020  
Number of Days to Update: 70

Source: State Water Resources Control Board  
Telephone: 866-480-1028  
Last EDR Contact: 03/10/2020  
Next Scheduled EDR Contact: 06/22/2020  
Data Release Frequency: Varies

## SAMPLING POINT: Sampling Point ? Public Sites (GEOTRACKER)

Sampling point - public sites

Date of Government Version: 12/09/2019  
Date Data Arrived at EDR: 12/10/2019  
Date Made Active in Reports: 02/18/2020  
Number of Days to Update: 70

Source: State Water Resources Control Board  
Telephone: 866-480-1028  
Last EDR Contact: 03/10/2020  
Next Scheduled EDR Contact: 06/22/2020  
Data Release Frequency: Varies

## WELL STIM PROJ: Well Stimulation Project (GEOTRACKER)

Includes areas of groundwater monitoring plans, a depiction of the monitoring network, and the facilities, boundaries, and subsurface characteristics of the oilfield and the features (oil and gas wells, produced water ponds, UIC wells, water supply wells, etc?) being monitored

Date of Government Version: 12/09/2019  
Date Data Arrived at EDR: 12/10/2019  
Date Made Active in Reports: 02/18/2020  
Number of Days to Update: 70

Source: State Water Resources Control Board  
Telephone: 866-480-1028  
Last EDR Contact: 03/10/2020  
Next Scheduled EDR Contact: 06/22/2020  
Data Release Frequency: Varies

## HWTS: Hazardous Waste Tracking System

The Hazardous Waste Tracking System (HWTS) is the Department of Toxic Substances Control's data repository for hazardous waste Identification (ID) numbers and manifest information. HWTS generates reports on hazardous waste shipments for generators, transporters, and TSDFs.

Date of Government Version: 10/15/2019  
Date Data Arrived at EDR: 11/14/2019  
Date Made Active in Reports: 02/07/2020  
Number of Days to Update: 85

Source: Department of Toxic Substances Control  
Telephone: 916-324-2444  
Last EDR Contact: 03/26/2020  
Next Scheduled EDR Contact: 07/20/2020  
Data Release Frequency: Varies

## MINES MRDS: Mineral Resources Data System

Mineral Resources Data System

Date of Government Version: 04/06/2018  
Date Data Arrived at EDR: 10/21/2019  
Date Made Active in Reports: 10/24/2019  
Number of Days to Update: 3

Source: USGS  
Telephone: 703-648-6533  
Last EDR Contact: 02/28/2020  
Next Scheduled EDR Contact: 06/08/2020  
Data Release Frequency: Varies

## EDR HIGH RISK HISTORICAL RECORDS

### ***EDR Exclusive Records***

#### EDR MGP: EDR Proprietary Manufactured Gas Plants

The EDR Proprietary Manufactured Gas Plant Database includes records of coal gas plants (manufactured gas plants) compiled by EDR's researchers. Manufactured gas sites were used in the United States from the 1800's to 1950's to produce a gas that could be distributed and used as fuel. These plants used whale oil, rosin, coal, or a mixture of coal, oil, and water that also produced a significant amount of waste. Many of the byproducts of the gas production, such as coal tar (oily waste containing volatile and non-volatile chemicals), sludges, oils and other compounds are potentially hazardous to human health and the environment. The byproduct from this process was frequently disposed of directly at the plant site and can remain or spread slowly, serving as a continuous source of soil and groundwater contamination.

# GOVERNMENT RECORDS SEARCHED / DATA CURRENCY TRACKING

Date of Government Version: N/A  
Date Data Arrived at EDR: N/A  
Date Made Active in Reports: N/A  
Number of Days to Update: N/A

Source: EDR, Inc.  
Telephone: N/A  
Last EDR Contact: N/A  
Next Scheduled EDR Contact: N/A  
Data Release Frequency: No Update Planned

## EDR Hist Auto: EDR Exclusive Historical Auto Stations

EDR has searched selected national collections of business directories and has collected listings of potential gas station/filling station/service station sites that were available to EDR researchers. EDR's review was limited to those categories of sources that might, in EDR's opinion, include gas station/filling station/service station establishments. The categories reviewed included, but were not limited to gas, gas station, gasoline station, filling station, auto, automobile repair, auto service station, service station, etc. This database falls within a category of information EDR classifies as "High Risk Historical Records", or HRHR. EDR's HRHR effort presents unique and sometimes proprietary data about past sites and operations that typically create environmental concerns, but may not show up in current government records searches.

Date of Government Version: N/A  
Date Data Arrived at EDR: N/A  
Date Made Active in Reports: N/A  
Number of Days to Update: N/A

Source: EDR, Inc.  
Telephone: N/A  
Last EDR Contact: N/A  
Next Scheduled EDR Contact: N/A  
Data Release Frequency: Varies

## EDR Hist Cleaner: EDR Exclusive Historical Cleaners

EDR has searched selected national collections of business directories and has collected listings of potential dry cleaner sites that were available to EDR researchers. EDR's review was limited to those categories of sources that might, in EDR's opinion, include dry cleaning establishments. The categories reviewed included, but were not limited to dry cleaners, cleaners, laundry, laundromat, cleaning/laundry, wash & dry etc. This database falls within a category of information EDR classifies as "High Risk Historical Records", or HRHR. EDR's HRHR effort presents unique and sometimes proprietary data about past sites and operations that typically create environmental concerns, but may not show up in current government records searches.

Date of Government Version: N/A  
Date Data Arrived at EDR: N/A  
Date Made Active in Reports: N/A  
Number of Days to Update: N/A

Source: EDR, Inc.  
Telephone: N/A  
Last EDR Contact: N/A  
Next Scheduled EDR Contact: N/A  
Data Release Frequency: Varies

## EDR RECOVERED GOVERNMENT ARCHIVES

### *Exclusive Recovered Govt. Archives*

#### RGA LF: Recovered Government Archive Solid Waste Facilities List

The EDR Recovered Government Archive Landfill database provides a list of landfills derived from historical databases and includes many records that no longer appear in current government lists. Compiled from Records formerly available from the Department of Resources Recycling and Recovery in California.

Date of Government Version: N/A  
Date Data Arrived at EDR: 07/01/2013  
Date Made Active in Reports: 01/13/2014  
Number of Days to Update: 196

Source: Department of Resources Recycling and Recovery  
Telephone: N/A  
Last EDR Contact: 06/01/2012  
Next Scheduled EDR Contact: N/A  
Data Release Frequency: Varies

#### RGA LUST: Recovered Government Archive Leaking Underground Storage Tank

The EDR Recovered Government Archive Leaking Underground Storage Tank database provides a list of LUST incidents derived from historical databases and includes many records that no longer appear in current government lists. Compiled from Records formerly available from the State Water Resources Control Board in California.

Date of Government Version: N/A  
Date Data Arrived at EDR: 07/01/2013  
Date Made Active in Reports: 12/30/2013  
Number of Days to Update: 182

Source: State Water Resources Control Board  
Telephone: N/A  
Last EDR Contact: 06/01/2012  
Next Scheduled EDR Contact: N/A  
Data Release Frequency: Varies

# GOVERNMENT RECORDS SEARCHED / DATA CURRENCY TRACKING

## COUNTY RECORDS

### ALAMEDA COUNTY:

#### CS ALAMEDA: Contaminated Sites

A listing of contaminated sites overseen by the Toxic Release Program (oil and groundwater contamination from chemical releases and spills) and the Leaking Underground Storage Tank Program (soil and ground water contamination from leaking petroleum USTs).

Date of Government Version: 01/09/2019  
Date Data Arrived at EDR: 01/11/2019  
Date Made Active in Reports: 03/05/2019  
Number of Days to Update: 53

Source: Alameda County Environmental Health Services  
Telephone: 510-567-6700  
Last EDR Contact: 03/26/2020  
Next Scheduled EDR Contact: 07/20/2020  
Data Release Frequency: Semi-Annually

#### UST ALAMEDA: Underground Tanks

Underground storage tank sites located in Alameda county.

Date of Government Version: 01/06/2020  
Date Data Arrived at EDR: 01/07/2020  
Date Made Active in Reports: 03/06/2020  
Number of Days to Update: 59

Source: Alameda County Environmental Health Services  
Telephone: 510-567-6700  
Last EDR Contact: 03/26/2020  
Next Scheduled EDR Contact: 07/24/2047  
Data Release Frequency: Semi-Annually

### AMADOR COUNTY:

#### CUPA AMADOR: CUPA Facility List

Cupa Facility List

Date of Government Version: 09/06/2019  
Date Data Arrived at EDR: 09/10/2019  
Date Made Active in Reports: 10/31/2019  
Number of Days to Update: 51

Source: Amador County Environmental Health  
Telephone: 209-223-6439  
Last EDR Contact: 02/27/2020  
Next Scheduled EDR Contact: 06/15/2020  
Data Release Frequency: Varies

### BUTTE COUNTY:

#### CUPA BUTTE: CUPA Facility Listing

Cupa facility list.

Date of Government Version: 04/21/2017  
Date Data Arrived at EDR: 04/25/2017  
Date Made Active in Reports: 08/09/2017  
Number of Days to Update: 106

Source: Public Health Department  
Telephone: 530-538-7149  
Last EDR Contact: 03/26/2020  
Next Scheduled EDR Contact: 07/20/2020  
Data Release Frequency: No Update Planned

### CALVERAS COUNTY:

#### CUPA CALVERAS: CUPA Facility Listing

Cupa Facility Listing

Date of Government Version: 12/02/2019  
Date Data Arrived at EDR: 12/03/2019  
Date Made Active in Reports: 02/04/2020  
Number of Days to Update: 63

Source: Calveras County Environmental Health  
Telephone: 209-754-6399  
Last EDR Contact: 03/18/2020  
Next Scheduled EDR Contact: 07/06/2020  
Data Release Frequency: Quarterly

### COLUSA COUNTY:

# GOVERNMENT RECORDS SEARCHED / DATA CURRENCY TRACKING

## CUPA COLUSA: CUPA Facility List Cupa facility list.

Date of Government Version: 08/14/2019  
Date Data Arrived at EDR: 08/20/2019  
Date Made Active in Reports: 10/18/2019  
Number of Days to Update: 59

Source: Health & Human Services  
Telephone: 530-458-0396  
Last EDR Contact: 02/27/2020  
Next Scheduled EDR Contact: 05/18/2020  
Data Release Frequency: Semi-Annually

## CONTRA COSTA COUNTY:

### SL CONTRA COSTA: Site List

List includes sites from the underground tank, hazardous waste generator and business plan/2185 programs.

Date of Government Version: 12/02/2019  
Date Data Arrived at EDR: 12/04/2019  
Date Made Active in Reports: 02/04/2020  
Number of Days to Update: 62

Source: Contra Costa Health Services Department  
Telephone: 925-646-2286  
Last EDR Contact: 01/27/2020  
Next Scheduled EDR Contact: 05/11/2020  
Data Release Frequency: Semi-Annually

## DEL NORTE COUNTY:

### CUPA DEL NORTE: CUPA Facility List Cupa Facility list

Date of Government Version: 12/27/2019  
Date Data Arrived at EDR: 01/28/2020  
Date Made Active in Reports: 04/09/2020  
Number of Days to Update: 72

Source: Del Norte County Environmental Health Division  
Telephone: 707-465-0426  
Last EDR Contact: 01/24/2020  
Next Scheduled EDR Contact: 05/11/2020  
Data Release Frequency: Varies

## EL DORADO COUNTY:

### CUPA EL DORADO: CUPA Facility List CUPA facility list.

Date of Government Version: 12/31/2019  
Date Data Arrived at EDR: 01/03/2020  
Date Made Active in Reports: 03/05/2020  
Number of Days to Update: 62

Source: El Dorado County Environmental Management Department  
Telephone: 530-621-6623  
Last EDR Contact: 01/03/2020  
Next Scheduled EDR Contact: 05/11/2020  
Data Release Frequency: Varies

## FRESNO COUNTY:

### CUPA FRESNO: CUPA Resources List

Certified Unified Program Agency. CUPA's are responsible for implementing a unified hazardous materials and hazardous waste management regulatory program. The agency provides oversight of businesses that deal with hazardous materials, operate underground storage tanks or aboveground storage tanks.

Date of Government Version: 10/08/2019  
Date Data Arrived at EDR: 10/10/2019  
Date Made Active in Reports: 12/11/2019  
Number of Days to Update: 62

Source: Dept. of Community Health  
Telephone: 559-445-3271  
Last EDR Contact: 03/31/2020  
Next Scheduled EDR Contact: 07/13/2020  
Data Release Frequency: Semi-Annually

## GLENN COUNTY:



# GOVERNMENT RECORDS SEARCHED / DATA CURRENCY TRACKING

CUPA GLENN: CUPA Facility List  
Cupa facility list

Date of Government Version: 01/22/2018  
Date Data Arrived at EDR: 01/24/2018  
Date Made Active in Reports: 03/14/2018  
Number of Days to Update: 49

Source: Glenn County Air Pollution Control District  
Telephone: 830-934-6500  
Last EDR Contact: 04/09/2020  
Next Scheduled EDR Contact: 08/03/2020  
Data Release Frequency: No Update Planned

HUMBOLDT COUNTY:

CUPA HUMBOLDT: CUPA Facility List  
CUPA facility list.

Date of Government Version: 11/13/2019  
Date Data Arrived at EDR: 11/14/2019  
Date Made Active in Reports: 01/23/2020  
Number of Days to Update: 70

Source: Humboldt County Environmental Health  
Telephone: N/A  
Last EDR Contact: 03/26/2020  
Next Scheduled EDR Contact: 06/01/2020  
Data Release Frequency: Semi-Annually

IMPERIAL COUNTY:

CUPA IMPERIAL: CUPA Facility List  
Cupa facility list.

Date of Government Version: 01/21/2020  
Date Data Arrived at EDR: 01/23/2020  
Date Made Active in Reports: 03/30/2020  
Number of Days to Update: 67

Source: San Diego Border Field Office  
Telephone: 760-339-2777  
Last EDR Contact: 04/09/2020  
Next Scheduled EDR Contact: 08/03/2020  
Data Release Frequency: Varies

INYO COUNTY:

CUPA INYO: CUPA Facility List  
Cupa facility list.

Date of Government Version: 04/02/2018  
Date Data Arrived at EDR: 04/03/2018  
Date Made Active in Reports: 06/14/2018  
Number of Days to Update: 72

Source: Inyo County Environmental Health Services  
Telephone: 760-878-0238  
Last EDR Contact: 02/13/2020  
Next Scheduled EDR Contact: 06/01/2020  
Data Release Frequency: Varies

KERN COUNTY:

UST KERN: Underground Storage Tank Sites & Tank Listing  
Kern County Sites and Tanks Listing.

Date of Government Version: 01/31/2020  
Date Data Arrived at EDR: 02/05/2020  
Date Made Active in Reports: 04/15/2020  
Number of Days to Update: 70

Source: Kern County Environment Health Services Department  
Telephone: 661-862-8700  
Last EDR Contact: 01/31/2020  
Next Scheduled EDR Contact: 05/18/2020  
Data Release Frequency: Quarterly

KINGS COUNTY:

# GOVERNMENT RECORDS SEARCHED / DATA CURRENCY TRACKING

## CUPA KINGS: CUPA Facility List

A listing of sites included in the county's Certified Unified Program Agency database. California's Secretary for Environmental Protection established the unified hazardous materials and hazardous waste regulatory program as required by chapter 6.11 of the California Health and Safety Code. The Unified Program consolidates the administration, permits, inspections, and enforcement activities.

Date of Government Version: 11/25/2019  
Date Data Arrived at EDR: 12/05/2019  
Date Made Active in Reports: 02/04/2020  
Number of Days to Update: 61

Source: Kings County Department of Public Health  
Telephone: 559-584-1411  
Last EDR Contact: 02/13/2020  
Next Scheduled EDR Contact: 06/01/2020  
Data Release Frequency: Varies

## LAKE COUNTY:

### CUPA LAKE: CUPA Facility List

Cupa facility list

Date of Government Version: 01/15/2020  
Date Data Arrived at EDR: 01/16/2020  
Date Made Active in Reports: 04/01/2020  
Number of Days to Update: 76

Source: Lake County Environmental Health  
Telephone: 707-263-1164  
Last EDR Contact: 04/13/2020  
Next Scheduled EDR Contact: 07/27/2020  
Data Release Frequency: Varies

## LASSEN COUNTY:

### CUPA LASSEN: CUPA Facility List

Cupa facility list

Date of Government Version: 01/30/2020  
Date Data Arrived at EDR: 01/31/2020  
Date Made Active in Reports: 04/09/2020  
Number of Days to Update: 69

Source: Lassen County Environmental Health  
Telephone: 530-251-8528  
Last EDR Contact: 04/09/2020  
Next Scheduled EDR Contact: 08/03/2020  
Data Release Frequency: Varies

## LOS ANGELES COUNTY:

### AOCONCERN: Key Areas of Concerns in Los Angeles County

San Gabriel Valley areas where VOC contamination is at or above the MCL as designated by region 9 EPA office. Date of Government Version: 3/30/2009 Exide Site area is a cleanup plan of lead-impacted soil surrounding the former Exide Facility as designated by the DTSC. Date of Government Version: 7/17/2017

Date of Government Version: 03/30/2009  
Date Data Arrived at EDR: 03/31/2009  
Date Made Active in Reports: 10/23/2009  
Number of Days to Update: 206

Source: N/A  
Telephone: N/A  
Last EDR Contact: 03/12/2020  
Next Scheduled EDR Contact: 06/29/2020  
Data Release Frequency: No Update Planned

### HMS LOS ANGELES: HMS: Street Number List

Industrial Waste and Underground Storage Tank Sites.

Date of Government Version: 01/15/2020  
Date Data Arrived at EDR: 01/16/2020  
Date Made Active in Reports: 02/07/2020  
Number of Days to Update: 22

Source: Department of Public Works  
Telephone: 626-458-3517  
Last EDR Contact: 03/26/2020  
Next Scheduled EDR Contact: 07/20/2020  
Data Release Frequency: Semi-Annually

# GOVERNMENT RECORDS SEARCHED / DATA CURRENCY TRACKING

LF LOS ANGELES: List of Solid Waste Facilities  
Solid Waste Facilities in Los Angeles County.

Date of Government Version: 01/13/2020	Source: La County Department of Public Works
Date Data Arrived at EDR: 01/14/2020	Telephone: 818-458-5185
Date Made Active in Reports: 03/24/2020	Last EDR Contact: 04/14/2020
Number of Days to Update: 70	Next Scheduled EDR Contact: 07/27/2020
	Data Release Frequency: Varies

LF LOS ANGELES CITY: City of Los Angeles Landfills  
Landfills owned and maintained by the City of Los Angeles.

Date of Government Version: 01/01/2019	Source: Engineering & Construction Division
Date Data Arrived at EDR: 01/15/2019	Telephone: 213-473-7869
Date Made Active in Reports: 03/07/2019	Last EDR Contact: 04/02/2020
Number of Days to Update: 51	Next Scheduled EDR Contact: 07/27/2020
	Data Release Frequency: Varies

LOS ANGELES AST: Active & Inactive AST Inventory  
A listing of active & inactive above ground petroleum storage tank site locations, located in the City of Los Angeles.

Date of Government Version: 06/01/2019	Source: Los Angeles Fire Department
Date Data Arrived at EDR: 06/25/2019	Telephone: 213-978-3800
Date Made Active in Reports: 08/22/2019	Last EDR Contact: 03/27/2020
Number of Days to Update: 58	Next Scheduled EDR Contact: 07/06/2020
	Data Release Frequency: Varies

LOS ANGELES CO LF METHANE: Methane Producing Landfills  
This data was created on April 30, 2012 to represent known disposal sites in Los Angeles County that may produce and emanate methane gas. The shapefile contains disposal sites within Los Angeles County that once accepted degradable refuse material. Information used to create this data was extracted from a landfill survey performed by County Engineers (Major Waste System Map, 1973) as well as historical records from CalRecycle, Regional Water Quality Control Board, and Los Angeles County Department of Public Health

Date of Government Version: 04/30/2012	Source: Los Angeles County Department of Public Works
Date Data Arrived at EDR: 04/17/2019	Telephone: 626-458-6973
Date Made Active in Reports: 05/29/2019	Last EDR Contact: 01/17/2020
Number of Days to Update: 42	Next Scheduled EDR Contact: 04/27/2020
	Data Release Frequency: No Update Planned

LOS ANGELES HM: Active & Inactive Hazardous Materials Inventory  
A listing of active & inactive hazardous materials facility locations, located in the City of Los Angeles.

Date of Government Version: 06/01/2019	Source: Los Angeles Fire Department
Date Data Arrived at EDR: 06/25/2019	Telephone: 213-978-3800
Date Made Active in Reports: 08/22/2019	Last EDR Contact: 03/27/2020
Number of Days to Update: 58	Next Scheduled EDR Contact: 07/06/2020
	Data Release Frequency: Varies

LOS ANGELES UST: Active & Inactive UST Inventory  
A listing of active & inactive underground storage tank site locations and underground storage tank historical sites, located in the City of Los Angeles.

Date of Government Version: 06/01/2019	Source: Los Angeles Fire Department
Date Data Arrived at EDR: 06/25/2019	Telephone: 213-978-3800
Date Made Active in Reports: 08/22/2019	Last EDR Contact: 03/27/2020
Number of Days to Update: 58	Next Scheduled EDR Contact: 07/06/2020
	Data Release Frequency: Varies

# GOVERNMENT RECORDS SEARCHED / DATA CURRENCY TRACKING

## SITE MIT LOS ANGELES: Site Mitigation List

Industrial sites that have had some sort of spill or complaint.

Date of Government Version: 12/31/2019	Source: Community Health Services
Date Data Arrived at EDR: 01/14/2020	Telephone: 323-890-7806
Date Made Active in Reports: 03/24/2020	Last EDR Contact: 04/14/2020
Number of Days to Update: 70	Next Scheduled EDR Contact: 07/27/2020
	Data Release Frequency: Annually

## UST EL SEGUNDO: City of El Segundo Underground Storage Tank

Underground storage tank sites located in El Segundo city.

Date of Government Version: 01/21/2017	Source: City of El Segundo Fire Department
Date Data Arrived at EDR: 04/19/2017	Telephone: 310-524-2236
Date Made Active in Reports: 05/10/2017	Last EDR Contact: 04/02/2020
Number of Days to Update: 21	Next Scheduled EDR Contact: 07/27/2020
	Data Release Frequency: No Update Planned

## UST LONG BEACH: City of Long Beach Underground Storage Tank

Underground storage tank sites located in the city of Long Beach.

Date of Government Version: 04/22/2019	Source: City of Long Beach Fire Department
Date Data Arrived at EDR: 04/23/2019	Telephone: 562-570-2563
Date Made Active in Reports: 06/27/2019	Last EDR Contact: 04/09/2020
Number of Days to Update: 65	Next Scheduled EDR Contact: 08/03/2020
	Data Release Frequency: Varies

## UST TORRANCE: City of Torrance Underground Storage Tank

Underground storage tank sites located in the city of Torrance.

Date of Government Version: 06/27/2019	Source: City of Torrance Fire Department
Date Data Arrived at EDR: 07/30/2019	Telephone: 310-618-2973
Date Made Active in Reports: 10/02/2019	Last EDR Contact: 04/09/2020
Number of Days to Update: 64	Next Scheduled EDR Contact: 08/03/2020
	Data Release Frequency: Semi-Annually

## MADERA COUNTY:

### CUPA MADERA: CUPA Facility List

A listing of sites included in the county's Certified Unified Program Agency database. California's Secretary for Environmental Protection established the unified hazardous materials and hazardous waste regulatory program as required by chapter 6.11 of the California Health and Safety Code. The Unified Program consolidates the administration, permits, inspections, and enforcement activities.

Date of Government Version: 11/18/2019	Source: Madera County Environmental Health
Date Data Arrived at EDR: 11/20/2019	Telephone: 559-675-7823
Date Made Active in Reports: 01/27/2020	Last EDR Contact: 02/14/2020
Number of Days to Update: 68	Next Scheduled EDR Contact: 06/01/2020
	Data Release Frequency: Varies

## MARIN COUNTY:

### UST MARIN: Underground Storage Tank Sites

Currently permitted USTs in Marin County.

Date of Government Version: 09/26/2018	Source: Public Works Department Waste Management
Date Data Arrived at EDR: 10/04/2018	Telephone: 415-473-6647
Date Made Active in Reports: 11/02/2018	Last EDR Contact: 03/20/2020
Number of Days to Update: 29	Next Scheduled EDR Contact: 07/13/2020
	Data Release Frequency: Semi-Annually

## MERCED COUNTY:

# GOVERNMENT RECORDS SEARCHED / DATA CURRENCY TRACKING

## CUPA MERCED: CUPA Facility List CUPA facility list.

Date of Government Version: 11/18/2019  
Date Data Arrived at EDR: 11/20/2019  
Date Made Active in Reports: 01/03/2020  
Number of Days to Update: 44

Source: Merced County Environmental Health  
Telephone: 209-381-1094  
Last EDR Contact: 02/13/2020  
Next Scheduled EDR Contact: 06/01/2020  
Data Release Frequency: Varies

## MONO COUNTY:

### CUPA MONO: CUPA Facility List CUPA Facility List

Date of Government Version: 11/20/2019  
Date Data Arrived at EDR: 12/02/2019  
Date Made Active in Reports: 02/07/2020  
Number of Days to Update: 67

Source: Mono County Health Department  
Telephone: 760-932-5580  
Last EDR Contact: 02/21/2020  
Next Scheduled EDR Contact: 06/08/2020  
Data Release Frequency: Varies

## MONTEREY COUNTY:

### CUPA MONTEREY: CUPA Facility Listing CUPA Program listing from the Environmental Health Division.

Date of Government Version: 11/06/2019  
Date Data Arrived at EDR: 11/07/2019  
Date Made Active in Reports: 01/08/2020  
Number of Days to Update: 62

Source: Monterey County Health Department  
Telephone: 831-796-1297  
Last EDR Contact: 04/13/2020  
Next Scheduled EDR Contact: 07/13/2020  
Data Release Frequency: Varies

## NAPA COUNTY:

### LUST NAPA: Sites With Reported Contamination A listing of leaking underground storage tank sites located in Napa county.

Date of Government Version: 01/09/2017  
Date Data Arrived at EDR: 01/11/2017  
Date Made Active in Reports: 03/02/2017  
Number of Days to Update: 50

Source: Napa County Department of Environmental Management  
Telephone: 707-253-4269  
Last EDR Contact: 02/21/2020  
Next Scheduled EDR Contact: 06/08/2020  
Data Release Frequency: No Update Planned

### UST NAPA: Closed and Operating Underground Storage Tank Sites Underground storage tank sites located in Napa county.

Date of Government Version: 09/05/2019  
Date Data Arrived at EDR: 09/09/2019  
Date Made Active in Reports: 10/31/2019  
Number of Days to Update: 52

Source: Napa County Department of Environmental Management  
Telephone: 707-253-4269  
Last EDR Contact: 03/05/2020  
Next Scheduled EDR Contact: 06/08/2020  
Data Release Frequency: No Update Planned

## NEVADA COUNTY:

### CUPA NEVADA: CUPA Facility List CUPA facility list.

# GOVERNMENT RECORDS SEARCHED / DATA CURRENCY TRACKING

Date of Government Version: 02/05/2020  
Date Data Arrived at EDR: 02/06/2020  
Date Made Active in Reports: 04/15/2020  
Number of Days to Update: 69

Source: Community Development Agency  
Telephone: 530-265-1467  
Last EDR Contact: 01/24/2020  
Next Scheduled EDR Contact: 05/11/2020  
Data Release Frequency: Varies

## ORANGE COUNTY:

IND\_SITE ORANGE: List of Industrial Site Cleanups  
Petroleum and non-petroleum spills.

Date of Government Version: 01/02/2020  
Date Data Arrived at EDR: 02/05/2020  
Date Made Active in Reports: 04/15/2020  
Number of Days to Update: 70

Source: Health Care Agency  
Telephone: 714-834-3446  
Last EDR Contact: 02/03/2020  
Next Scheduled EDR Contact: 05/18/2020  
Data Release Frequency: Annually

LUST ORANGE: List of Underground Storage Tank Cleanups  
Orange County Underground Storage Tank Cleanups (LUST).

Date of Government Version: 01/02/2020  
Date Data Arrived at EDR: 02/05/2020  
Date Made Active in Reports: 04/15/2020  
Number of Days to Update: 70

Source: Health Care Agency  
Telephone: 714-834-3446  
Last EDR Contact: 02/03/2020  
Next Scheduled EDR Contact: 05/18/2020  
Data Release Frequency: Quarterly

UST ORANGE: List of Underground Storage Tank Facilities  
Orange County Underground Storage Tank Facilities (UST).

Date of Government Version: 01/02/2020  
Date Data Arrived at EDR: 02/04/2020  
Date Made Active in Reports: 04/10/2020  
Number of Days to Update: 66

Source: Health Care Agency  
Telephone: 714-834-3446  
Last EDR Contact: 02/04/2020  
Next Scheduled EDR Contact: 05/18/2020  
Data Release Frequency: Quarterly

## PLACER COUNTY:

MS PLACER: Master List of Facilities  
List includes aboveground tanks, underground tanks and cleanup sites.

Date of Government Version: 12/02/2019  
Date Data Arrived at EDR: 12/03/2019  
Date Made Active in Reports: 02/07/2020  
Number of Days to Update: 66

Source: Placer County Health and Human Services  
Telephone: 530-745-2363  
Last EDR Contact: 02/27/2020  
Next Scheduled EDR Contact: 06/15/2020  
Data Release Frequency: Semi-Annually

## PLUMAS COUNTY:

CUPA PLUMAS: CUPA Facility List  
Plumas County CUPA Program facilities.

Date of Government Version: 03/31/2019  
Date Data Arrived at EDR: 04/23/2019  
Date Made Active in Reports: 06/26/2019  
Number of Days to Update: 64

Source: Plumas County Environmental Health  
Telephone: 530-283-6355  
Last EDR Contact: 04/09/2020  
Next Scheduled EDR Contact: 08/03/2020  
Data Release Frequency: Varies

## RIVERSIDE COUNTY:

# GOVERNMENT RECORDS SEARCHED / DATA CURRENCY TRACKING

## LUST RIVERSIDE: Listing of Underground Tank Cleanup Sites

Riverside County Underground Storage Tank Cleanup Sites (LUST).

Date of Government Version: 10/17/2019  
Date Data Arrived at EDR: 10/22/2019  
Date Made Active in Reports: 12/13/2019  
Number of Days to Update: 52

Source: Department of Environmental Health  
Telephone: 951-358-5055  
Last EDR Contact: 02/10/2020  
Next Scheduled EDR Contact: 06/29/2020  
Data Release Frequency: Quarterly

## UST RIVERSIDE: Underground Storage Tank Tank List

Underground storage tank sites located in Riverside county.

Date of Government Version: 10/17/2019  
Date Data Arrived at EDR: 10/22/2019  
Date Made Active in Reports: 01/03/2020  
Number of Days to Update: 73

Source: Department of Environmental Health  
Telephone: 951-358-5055  
Last EDR Contact: 02/10/2020  
Next Scheduled EDR Contact: 06/29/2020  
Data Release Frequency: Quarterly

## SACRAMENTO COUNTY:

### CS SACRAMENTO: Toxic Site Clean-Up List

List of sites where unauthorized releases of potentially hazardous materials have occurred.

Date of Government Version: 11/14/2019  
Date Data Arrived at EDR: 12/23/2019  
Date Made Active in Reports: 02/20/2020  
Number of Days to Update: 59

Source: Sacramento County Environmental Management  
Telephone: 916-875-8406  
Last EDR Contact: 03/31/2020  
Next Scheduled EDR Contact: 07/13/2020  
Data Release Frequency: Quarterly

### ML SACRAMENTO: Master Hazardous Materials Facility List

Any business that has hazardous materials on site - hazardous material storage sites, underground storage tanks, waste generators.

Date of Government Version: 11/14/2019  
Date Data Arrived at EDR: 12/23/2019  
Date Made Active in Reports: 02/21/2020  
Number of Days to Update: 60

Source: Sacramento County Environmental Management  
Telephone: 916-875-8406  
Last EDR Contact: 03/31/2020  
Next Scheduled EDR Contact: 07/13/2020  
Data Release Frequency: Quarterly

## SAN BENITO COUNTY:

### CUPA SAN BENITO: CUPA Facility List

Cupa facility list

Date of Government Version: 11/14/2019  
Date Data Arrived at EDR: 11/15/2019  
Date Made Active in Reports: 01/23/2020  
Number of Days to Update: 69

Source: San Benito County Environmental Health  
Telephone: N/A  
Last EDR Contact: 01/31/2020  
Next Scheduled EDR Contact: 05/18/2020  
Data Release Frequency: Varies

## SAN BERNARDINO COUNTY:

### PERMITS SAN BERNARDINO: Hazardous Material Permits

This listing includes underground storage tanks, medical waste handlers/generators, hazardous materials handlers, hazardous waste generators, and waste oil generators/handlers.

# GOVERNMENT RECORDS SEARCHED / DATA CURRENCY TRACKING

Date of Government Version: 11/26/2019  
Date Data Arrived at EDR: 11/27/2019  
Date Made Active in Reports: 02/04/2020  
Number of Days to Update: 69

Source: San Bernardino County Fire Department Hazardous Materials Division  
Telephone: 909-387-3041  
Last EDR Contact: 02/03/2020  
Next Scheduled EDR Contact: 05/18/2020  
Data Release Frequency: Quarterly

## SAN DIEGO COUNTY:

### HMMD SAN DIEGO: Hazardous Materials Management Division Database

The database includes: HE58 - This report contains the business name, site address, business phone number, establishment 'H' permit number, type of permit, and the business status. HE17 - In addition to providing the same information provided in the HE58 listing, HE17 provides inspection dates, violations received by the establishment, hazardous waste generated, the quantity, method of storage, treatment/disposal of waste and the hauler, and information on underground storage tanks. Unauthorized Release List - Includes a summary of environmental contamination cases in San Diego County (underground tank cases, non-tank cases, groundwater contamination, and soil contamination are included.)

Date of Government Version: 12/03/2019  
Date Data Arrived at EDR: 12/04/2019  
Date Made Active in Reports: 02/04/2020  
Number of Days to Update: 62

Source: Hazardous Materials Management Division  
Telephone: 619-338-2268  
Last EDR Contact: 03/03/2020  
Next Scheduled EDR Contact: 06/15/2020  
Data Release Frequency: Quarterly

### LF SAN DIEGO: Solid Waste Facilities

San Diego County Solid Waste Facilities.

Date of Government Version: 04/18/2018  
Date Data Arrived at EDR: 04/24/2018  
Date Made Active in Reports: 06/19/2018  
Number of Days to Update: 56

Source: Department of Health Services  
Telephone: 619-338-2209  
Last EDR Contact: 04/09/2020  
Next Scheduled EDR Contact: 08/03/2020  
Data Release Frequency: Varies

### SAN DIEGO CO LOP: Local Oversight Program Listing

A listing of all LOP release sites that are or were under the County of San Diego's jurisdiction. Included are closed or transferred cases, open cases, and cases that did not have a case type indicated. The cases without a case type are mostly complaints; however, some of them could be LOP cases.

Date of Government Version: 12/26/2019  
Date Data Arrived at EDR: 01/22/2020  
Date Made Active in Reports: 04/01/2020  
Number of Days to Update: 70

Source: Department of Environmental Health  
Telephone: 858-505-6874  
Last EDR Contact: 04/09/2020  
Next Scheduled EDR Contact: 08/03/2020  
Data Release Frequency: Varies

### SAN DIEGO CO SAM: Environmental Case Listing

The listing contains all underground tank release cases and projects pertaining to properties contaminated with hazardous substances that are actively under review by the Site Assessment and Mitigation Program.

Date of Government Version: 03/23/2010  
Date Data Arrived at EDR: 06/15/2010  
Date Made Active in Reports: 07/09/2010  
Number of Days to Update: 24

Source: San Diego County Department of Environmental Health  
Telephone: 619-338-2371  
Last EDR Contact: 02/27/2020  
Next Scheduled EDR Contact: 06/15/2020  
Data Release Frequency: No Update Planned

## SAN FRANCISCO COUNTY:

### LUST SAN FRANCISCO: Local Oversight Facilities

A listing of leaking underground storage tank sites located in San Francisco county.



# GOVERNMENT RECORDS SEARCHED / DATA CURRENCY TRACKING

Date of Government Version: 09/19/2008  
Date Data Arrived at EDR: 09/19/2008  
Date Made Active in Reports: 09/29/2008  
Number of Days to Update: 10

Source: Department Of Public Health San Francisco County  
Telephone: 415-252-3920  
Last EDR Contact: 01/31/2020  
Next Scheduled EDR Contact: 05/18/2020  
Data Release Frequency: No Update Planned

## UST SAN FRANCISCO: Underground Storage Tank Information

Underground storage tank sites located in San Francisco county.

Date of Government Version: 01/08/2020  
Date Data Arrived at EDR: 01/09/2020  
Date Made Active in Reports: 03/06/2020  
Number of Days to Update: 57

Source: Department of Public Health  
Telephone: 415-252-3920  
Last EDR Contact: 01/07/2020  
Next Scheduled EDR Contact: 05/18/2020  
Data Release Frequency: Quarterly

## SAN JOAQUIN COUNTY:

### UST SAN JOAQUIN: San Joaquin Co. UST

A listing of underground storage tank locations in San Joaquin county.

Date of Government Version: 06/22/2018  
Date Data Arrived at EDR: 06/26/2018  
Date Made Active in Reports: 07/11/2018  
Number of Days to Update: 15

Source: Environmental Health Department  
Telephone: N/A  
Last EDR Contact: 03/12/2020  
Next Scheduled EDR Contact: 06/29/2020  
Data Release Frequency: Semi-Annually

## SAN LUIS OBISPO COUNTY:

### CUPA SAN LUIS OBISPO: CUPA Facility List

Cupa Facility List.

Date of Government Version: 12/12/2019  
Date Data Arrived at EDR: 12/13/2019  
Date Made Active in Reports: 02/20/2020  
Number of Days to Update: 69

Source: San Luis Obispo County Public Health Department  
Telephone: 805-781-5596  
Last EDR Contact: 02/14/2020  
Next Scheduled EDR Contact: 06/01/2020  
Data Release Frequency: Varies

## SAN MATEO COUNTY:

### BI SAN MATEO: Business Inventory

List includes Hazardous Materials Business Plan, hazardous waste generators, and underground storage tanks.

Date of Government Version: 09/03/2019  
Date Data Arrived at EDR: 09/09/2019  
Date Made Active in Reports: 11/05/2019  
Number of Days to Update: 57

Source: San Mateo County Environmental Health Services Division  
Telephone: 650-363-1921  
Last EDR Contact: 02/20/2020  
Next Scheduled EDR Contact: 06/22/2020  
Data Release Frequency: Annually

### LUST SAN MATEO: Fuel Leak List

A listing of leaking underground storage tank sites located in San Mateo county.

Date of Government Version: 03/29/2019  
Date Data Arrived at EDR: 03/29/2019  
Date Made Active in Reports: 05/29/2019  
Number of Days to Update: 61

Source: San Mateo County Environmental Health Services Division  
Telephone: 650-363-1921  
Last EDR Contact: 03/05/2020  
Next Scheduled EDR Contact: 06/22/2020  
Data Release Frequency: Semi-Annually

## SANTA BARBARA COUNTY:

# GOVERNMENT RECORDS SEARCHED / DATA CURRENCY TRACKING

## CUPA SANTA BARBARA: CUPA Facility Listing

CUPA Program Listing from the Environmental Health Services division.

Date of Government Version: 09/08/2011  
Date Data Arrived at EDR: 09/09/2011  
Date Made Active in Reports: 10/07/2011  
Number of Days to Update: 28

Source: Santa Barbara County Public Health Department  
Telephone: 805-686-8167  
Last EDR Contact: 02/14/2020  
Next Scheduled EDR Contact: 06/01/2020  
Data Release Frequency: No Update Planned

## SANTA CLARA COUNTY:

### CUPA SANTA CLARA: Cupa Facility List

Cupa facility list

Date of Government Version: 11/18/2019  
Date Data Arrived at EDR: 11/19/2019  
Date Made Active in Reports: 01/23/2020  
Number of Days to Update: 65

Source: Department of Environmental Health  
Telephone: 408-918-1973  
Last EDR Contact: 02/14/2020  
Next Scheduled EDR Contact: 06/01/2020  
Data Release Frequency: Varies

### HIST LUST SANTA CLARA: HIST LUST - Fuel Leak Site Activity Report

A listing of open and closed leaking underground storage tanks. This listing is no longer updated by the county. Leaking underground storage tanks are now handled by the Department of Environmental Health.

Date of Government Version: 03/29/2005  
Date Data Arrived at EDR: 03/30/2005  
Date Made Active in Reports: 04/21/2005  
Number of Days to Update: 22

Source: Santa Clara Valley Water District  
Telephone: 408-265-2600  
Last EDR Contact: 03/23/2009  
Next Scheduled EDR Contact: 06/22/2009  
Data Release Frequency: No Update Planned

### LUST SANTA CLARA: LOP Listing

A listing of leaking underground storage tanks located in Santa Clara county.

Date of Government Version: 03/03/2014  
Date Data Arrived at EDR: 03/05/2014  
Date Made Active in Reports: 03/18/2014  
Number of Days to Update: 13

Source: Department of Environmental Health  
Telephone: 408-918-3417  
Last EDR Contact: 02/21/2020  
Next Scheduled EDR Contact: 06/08/2020  
Data Release Frequency: No Update Planned

### SAN JOSE HAZMAT: Hazardous Material Facilities

Hazardous material facilities, including underground storage tank sites.

Date of Government Version: 10/30/2019  
Date Data Arrived at EDR: 11/01/2019  
Date Made Active in Reports: 01/08/2020  
Number of Days to Update: 68

Source: City of San Jose Fire Department  
Telephone: 408-535-7694  
Last EDR Contact: 02/13/2020  
Next Scheduled EDR Contact: 05/18/2020  
Data Release Frequency: Annually

## SANTA CRUZ COUNTY:

### CUPA SANTA CRUZ: CUPA Facility List

CUPA facility listing.

Date of Government Version: 01/21/2017  
Date Data Arrived at EDR: 02/22/2017  
Date Made Active in Reports: 05/23/2017  
Number of Days to Update: 90

Source: Santa Cruz County Environmental Health  
Telephone: 831-464-2761  
Last EDR Contact: 02/14/2020  
Next Scheduled EDR Contact: 06/01/2020  
Data Release Frequency: Varies

## SHASTA COUNTY:

# GOVERNMENT RECORDS SEARCHED / DATA CURRENCY TRACKING

## CUPA SHASTA: CUPA Facility List Cupa Facility List.

Date of Government Version: 06/15/2017  
Date Data Arrived at EDR: 06/19/2017  
Date Made Active in Reports: 08/09/2017  
Number of Days to Update: 51

Source: Shasta County Department of Resource Management  
Telephone: 530-225-5789  
Last EDR Contact: 02/14/2020  
Next Scheduled EDR Contact: 06/01/2020  
Data Release Frequency: Varies

## SOLANO COUNTY:

### LUST SOLANO: Leaking Underground Storage Tanks

A listing of leaking underground storage tank sites located in Solano county.

Date of Government Version: 06/04/2019  
Date Data Arrived at EDR: 06/06/2019  
Date Made Active in Reports: 08/13/2019  
Number of Days to Update: 68

Source: Solano County Department of Environmental Management  
Telephone: 707-784-6770  
Last EDR Contact: 02/27/2020  
Next Scheduled EDR Contact: 06/15/2020  
Data Release Frequency: Quarterly

### UST SOLANO: Underground Storage Tanks

Underground storage tank sites located in Solano county.

Date of Government Version: 12/09/2019  
Date Data Arrived at EDR: 12/11/2019  
Date Made Active in Reports: 02/21/2020  
Number of Days to Update: 72

Source: Solano County Department of Environmental Management  
Telephone: 707-784-6770  
Last EDR Contact: 02/27/2020  
Next Scheduled EDR Contact: 06/15/2020  
Data Release Frequency: Quarterly

## SONOMA COUNTY:

### CUPA SONOMA: Cupa Facility List Cupa Facility list

Date of Government Version: 02/25/2020  
Date Data Arrived at EDR: 02/26/2020  
Date Made Active in Reports: 03/11/2020  
Number of Days to Update: 14

Source: County of Sonoma Fire & Emergency Services Department  
Telephone: 707-565-1174  
Last EDR Contact: 03/18/2020  
Next Scheduled EDR Contact: 07/06/2020  
Data Release Frequency: Varies

### LUST SONOMA: Leaking Underground Storage Tank Sites

A listing of leaking underground storage tank sites located in Sonoma county.

Date of Government Version: 01/02/2020  
Date Data Arrived at EDR: 01/03/2020  
Date Made Active in Reports: 03/05/2020  
Number of Days to Update: 62

Source: Department of Health Services  
Telephone: 707-565-6565  
Last EDR Contact: 04/06/2020  
Next Scheduled EDR Contact: 07/06/2020  
Data Release Frequency: Quarterly

## STANISLAUS COUNTY:

### CUPA STANISLAUS: CUPA Facility List Cupa facility list

Date of Government Version: 02/04/2020  
Date Data Arrived at EDR: 02/05/2020  
Date Made Active in Reports: 04/15/2020  
Number of Days to Update: 70

Source: Stanislaus County Department of Environmental Protection  
Telephone: 209-525-6751  
Last EDR Contact: 04/02/2020  
Next Scheduled EDR Contact: 07/27/2020  
Data Release Frequency: Varies

## SUTTER COUNTY:

# GOVERNMENT RECORDS SEARCHED / DATA CURRENCY TRACKING

## UST SUTTER: Underground Storage Tanks

Underground storage tank sites located in Sutter county.

Date of Government Version: 12/02/2019  
Date Data Arrived at EDR: 12/03/2019  
Date Made Active in Reports: 02/07/2020  
Number of Days to Update: 66

Source: Sutter County Environmental Health Services  
Telephone: 530-822-7500  
Last EDR Contact: 02/27/2020  
Next Scheduled EDR Contact: 06/15/2020  
Data Release Frequency: Semi-Annually

## TEHAMA COUNTY:

### CUPA TEHAMA: CUPA Facility List

Cupa facilities

Date of Government Version: 05/20/2019  
Date Data Arrived at EDR: 05/21/2019  
Date Made Active in Reports: 07/18/2019  
Number of Days to Update: 58

Source: Tehama County Department of Environmental Health  
Telephone: 530-527-8020  
Last EDR Contact: 03/17/2020  
Next Scheduled EDR Contact: 05/18/2020  
Data Release Frequency: Varies

## TRINITY COUNTY:

### CUPA TRINITY: CUPA Facility List

Cupa facility list

Date of Government Version: 01/21/2020  
Date Data Arrived at EDR: 01/23/2020  
Date Made Active in Reports: 03/30/2020  
Number of Days to Update: 67

Source: Department of Toxic Substances Control  
Telephone: 760-352-0381  
Last EDR Contact: 04/09/2020  
Next Scheduled EDR Contact: 08/03/2020  
Data Release Frequency: Varies

## TULARE COUNTY:

### CUPA TULARE: CUPA Facility List

Cupa program facilities

Date of Government Version: 11/25/2019  
Date Data Arrived at EDR: 11/27/2019  
Date Made Active in Reports: 02/04/2020  
Number of Days to Update: 69

Source: Tulare County Environmental Health Services Division  
Telephone: 559-624-7400  
Last EDR Contact: 02/03/2020  
Next Scheduled EDR Contact: 05/18/2020  
Data Release Frequency: Varies

## TUOLUMNE COUNTY:

### CUPA TUOLUMNE: CUPA Facility List

Cupa facility list

Date of Government Version: 04/23/2018  
Date Data Arrived at EDR: 04/25/2018  
Date Made Active in Reports: 06/25/2018  
Number of Days to Update: 61

Source: Division of Environmental Health  
Telephone: 209-533-5633  
Last EDR Contact: 04/09/2020  
Next Scheduled EDR Contact: 08/03/2020  
Data Release Frequency: Varies

## VENTURA COUNTY:

# GOVERNMENT RECORDS SEARCHED / DATA CURRENCY TRACKING

## BWT VENTURA: Business Plan, Hazardous Waste Producers, and Operating Underground Tanks

The BWT list indicates by site address whether the Environmental Health Division has Business Plan (B), Waste Producer (W), and/or Underground Tank (T) information.

Date of Government Version: 12/26/2019	Source: Ventura County Environmental Health Division
Date Data Arrived at EDR: 01/24/2020	Telephone: 805-654-2813
Date Made Active in Reports: 04/01/2020	Last EDR Contact: 01/21/2020
Number of Days to Update: 68	Next Scheduled EDR Contact: 05/04/2020
	Data Release Frequency: Quarterly

## LF VENTURA: Inventory of Illegal Abandoned and Inactive Sites

Ventura County Inventory of Closed, Illegal Abandoned, and Inactive Sites.

Date of Government Version: 12/01/2011	Source: Environmental Health Division
Date Data Arrived at EDR: 12/01/2011	Telephone: 805-654-2813
Date Made Active in Reports: 01/19/2012	Last EDR Contact: 03/20/2020
Number of Days to Update: 49	Next Scheduled EDR Contact: 07/13/2020
	Data Release Frequency: No Update Planned

## LUST VENTURA: Listing of Underground Tank Cleanup Sites

Ventura County Underground Storage Tank Cleanup Sites (LUST).

Date of Government Version: 05/29/2008	Source: Environmental Health Division
Date Data Arrived at EDR: 06/24/2008	Telephone: 805-654-2813
Date Made Active in Reports: 07/31/2008	Last EDR Contact: 02/07/2020
Number of Days to Update: 37	Next Scheduled EDR Contact: 05/25/2020
	Data Release Frequency: No Update Planned

## MED WASTE VENTURA: Medical Waste Program List

To protect public health and safety and the environment from potential exposure to disease causing agents, the Environmental Health Division Medical Waste Program regulates the generation, handling, storage, treatment and disposal of medical waste throughout the County.

Date of Government Version: 12/26/2019	Source: Ventura County Resource Management Agency
Date Data Arrived at EDR: 01/24/2020	Telephone: 805-654-2813
Date Made Active in Reports: 04/01/2020	Last EDR Contact: 01/21/2020
Number of Days to Update: 68	Next Scheduled EDR Contact: 05/04/2020
	Data Release Frequency: Quarterly

## UST VENTURA: Underground Tank Closed Sites List

Ventura County Operating Underground Storage Tank Sites (UST)/Underground Tank Closed Sites List.

Date of Government Version: 11/26/2019	Source: Environmental Health Division
Date Data Arrived at EDR: 12/10/2019	Telephone: 805-654-2813
Date Made Active in Reports: 02/21/2020	Last EDR Contact: 03/10/2020
Number of Days to Update: 73	Next Scheduled EDR Contact: 06/22/2020
	Data Release Frequency: Quarterly

## YOLO COUNTY:

### UST YOLO: Underground Storage Tank Comprehensive Facility Report

Underground storage tank sites located in Yolo county.

Date of Government Version: 12/12/2019	Source: Yolo County Department of Health
Date Data Arrived at EDR: 01/15/2020	Telephone: 530-666-8646
Date Made Active in Reports: 03/25/2020	Last EDR Contact: 03/20/2020
Number of Days to Update: 70	Next Scheduled EDR Contact: 07/13/2020
	Data Release Frequency: Annually

## YUBA COUNTY:

# GOVERNMENT RECORDS SEARCHED / DATA CURRENCY TRACKING

## CUPA YUBA: CUPA Facility List

CUPA facility listing for Yuba County.

Date of Government Version: 11/04/2019  
Date Data Arrived at EDR: 11/06/2019  
Date Made Active in Reports: 01/08/2020  
Number of Days to Update: 63

Source: Yuba County Environmental Health Department  
Telephone: 530-749-7523  
Last EDR Contact: 02/07/2020  
Next Scheduled EDR Contact: 05/25/2020  
Data Release Frequency: Varies

## OTHER DATABASE(S)

Depending on the geographic area covered by this report, the data provided in these specialty databases may or may not be complete. For example, the existence of wetlands information data in a specific report does not mean that all wetlands in the area covered by the report are included. Moreover, the absence of any reported wetlands information does not necessarily mean that wetlands do not exist in the area covered by the report.

## CT MANIFEST: Hazardous Waste Manifest Data

Facility and manifest data. Manifest is a document that lists and tracks hazardous waste from the generator through transporters to a tsd facility.

Date of Government Version: 01/30/2020  
Date Data Arrived at EDR: 01/30/2020  
Date Made Active in Reports: 03/09/2020  
Number of Days to Update: 39

Source: Department of Energy & Environmental Protection  
Telephone: 860-424-3375  
Last EDR Contact: 01/30/2020  
Next Scheduled EDR Contact: 05/25/2020  
Data Release Frequency: No Update Planned

## NJ MANIFEST: Manifest Information

Hazardous waste manifest information.

Date of Government Version: 12/31/2018  
Date Data Arrived at EDR: 04/10/2019  
Date Made Active in Reports: 05/16/2019  
Number of Days to Update: 36

Source: Department of Environmental Protection  
Telephone: N/A  
Last EDR Contact: 04/10/2020  
Next Scheduled EDR Contact: 07/20/2020  
Data Release Frequency: Annually

## NY MANIFEST: Facility and Manifest Data

Manifest is a document that lists and tracks hazardous waste from the generator through transporters to a TSD facility.

Date of Government Version: 01/01/2019  
Date Data Arrived at EDR: 05/01/2019  
Date Made Active in Reports: 06/21/2019  
Number of Days to Update: 51

Source: Department of Environmental Conservation  
Telephone: 518-402-8651  
Last EDR Contact: 01/31/2020  
Next Scheduled EDR Contact: 05/11/2020  
Data Release Frequency: Quarterly

## PA MANIFEST: Manifest Information

Hazardous waste manifest information.

Date of Government Version: 06/30/2018  
Date Data Arrived at EDR: 07/19/2019  
Date Made Active in Reports: 09/10/2019  
Number of Days to Update: 53

Source: Department of Environmental Protection  
Telephone: 717-783-8990  
Last EDR Contact: 04/02/2020  
Next Scheduled EDR Contact: 07/27/2020  
Data Release Frequency: Annually

## RI MANIFEST: Manifest information

Hazardous waste manifest information

Date of Government Version: 12/31/2018  
Date Data Arrived at EDR: 10/02/2019  
Date Made Active in Reports: 12/10/2019  
Number of Days to Update: 69

Source: Department of Environmental Management  
Telephone: 401-222-2797  
Last EDR Contact: 02/18/2020  
Next Scheduled EDR Contact: 06/01/2020  
Data Release Frequency: Annually

# GOVERNMENT RECORDS SEARCHED / DATA CURRENCY TRACKING

## WI MANIFEST: Manifest Information

Hazardous waste manifest information.

Date of Government Version: 05/31/2018  
Date Data Arrived at EDR: 06/19/2019  
Date Made Active in Reports: 09/03/2019  
Number of Days to Update: 76

Source: Department of Natural Resources  
Telephone: N/A  
Last EDR Contact: 03/09/2020  
Next Scheduled EDR Contact: 06/22/2020  
Data Release Frequency: Annually

## Oil/Gas Pipelines

Source: Endeavor Business Media

Petroleum Bundle (Crude Oil, Refined Products, Petrochemicals, Gas Liquids (LPG/NGL), and Specialty Gases (Miscellaneous)) N = Natural Gas Bundle (Natural Gas, Gas Liquids (LPG/NGL), and Specialty Gases (Miscellaneous)). This map includes information copyrighted by Endeavor Business Media. This information is provided on a best effort basis and Endeavor Business Media does not guarantee its accuracy nor warrant its fitness for any particular purpose. Such information has been reprinted with the permission of Endeavor Business Media.

## Electric Power Transmission Line Data

Source: Endeavor Business Media

This map includes information copyrighted by Endeavor Business Media. This information is provided on a best effort basis and Endeavor Business Media does not guarantee its accuracy nor warrant its fitness for any particular purpose. Such information has been reprinted with the permission of Endeavor Business Media.

**Sensitive Receptors:** There are individuals deemed sensitive receptors due to their fragile immune systems and special sensitivity to environmental discharges. These sensitive receptors typically include the elderly, the sick, and children. While the location of all sensitive receptors cannot be determined, EDR indicates those buildings and facilities - schools, daycares, hospitals, medical centers, and nursing homes - where individuals who are sensitive receptors are likely to be located.

## AHA Hospitals:

Source: American Hospital Association, Inc.  
Telephone: 312-280-5991

The database includes a listing of hospitals based on the American Hospital Association's annual survey of hospitals.

## Medical Centers: Provider of Services Listing

Source: Centers for Medicare & Medicaid Services  
Telephone: 410-786-3000

A listing of hospitals with Medicare provider number, produced by Centers of Medicare & Medicaid Services, a federal agency within the U.S. Department of Health and Human Services.

## Nursing Homes

Source: National Institutes of Health  
Telephone: 301-594-6248

Information on Medicare and Medicaid certified nursing homes in the United States.

## Public Schools

Source: National Center for Education Statistics  
Telephone: 202-502-7300

The National Center for Education Statistics' primary database on elementary and secondary public education in the United States. It is a comprehensive, annual, national statistical database of all public elementary and secondary schools and school districts, which contains data that are comparable across all states.

## Private Schools

Source: National Center for Education Statistics  
Telephone: 202-502-7300

The National Center for Education Statistics' primary database on private school locations in the United States.

## Daycare Centers: Licensed Facilities

Source: Department of Social Services  
Telephone: 916-657-4041

**Flood Zone Data:** This data was obtained from the Federal Emergency Management Agency (FEMA). It depicts 100-year and 500-year flood zones as defined by FEMA. It includes the National Flood Hazard Layer (NFHL) which incorporates Flood Insurance Rate Map (FIRM) data and Q3 data from FEMA in areas not covered by NFHL.

Source: FEMA  
Telephone: 877-336-2627  
Date of Government Version: 2003, 2015

## GOVERNMENT RECORDS SEARCHED / DATA CURRENCY TRACKING

NWI: National Wetlands Inventory. This data, available in select counties across the country, was obtained by EDR in 2002, 2005 and 2010 from the U.S. Fish and Wildlife Service.

State Wetlands Data: Wetland Inventory  
Source: Department of Fish and Wildlife  
Telephone: 916-445-0411

Current USGS 7.5 Minute Topographic Map  
Source: U.S. Geological Survey

### **STREET AND ADDRESS INFORMATION**

© 2015 TomTom North America, Inc. All rights reserved. This material is proprietary and the subject of copyright protection and other intellectual property rights owned by or licensed to Tele Atlas North America, Inc. The use of this material is subject to the terms of a license agreement. You will be held liable for any unauthorized copying or disclosure of this material.



## **GEOCHECK<sup>®</sup> - PHYSICAL SETTING SOURCE ADDENDUM**

### **TARGET PROPERTY ADDRESS**

GREEN LINE EXTENSION TO TORRANCE  
190TH STREET TO TORRANCE TRANSIT STATION  
TORRANCE, CA 90503

### **TARGET PROPERTY COORDINATES**

Latitude (North):	33.848088 - 33° 50' 53.12"
Longitude (West):	118.338678 - 118° 20' 19.24"
Universal Tranverse Mercator:	Zone 11
UTM X (Meters):	376149.3
UTM Y (Meters):	3745924.5
Elevation:	81 ft. above sea level

### **USGS TOPOGRAPHIC MAP**

Target Property Map:	5633779 TORRANCE, CA
Version Date:	2012

EDR's GeoCheck Physical Setting Source Addendum is provided to assist the environmental professional in forming an opinion about the impact of potential contaminant migration.

Assessment of the impact of contaminant migration generally has two principle investigative components:

1. Groundwater flow direction, and
2. Groundwater flow velocity.

Groundwater flow direction may be impacted by surface topography, hydrology, hydrogeology, characteristics of the soil, and nearby wells. Groundwater flow velocity is generally impacted by the nature of the geologic strata.

# GEOCHECK® - PHYSICAL SETTING SOURCE SUMMARY

## GROUNDWATER FLOW DIRECTION INFORMATION

Groundwater flow direction for a particular site is best determined by a qualified environmental professional using site-specific well data. If such data is not reasonably ascertainable, it may be necessary to rely on other sources of information, such as surface topographic information, hydrologic information, hydrogeologic data collected on nearby properties, and regional groundwater flow information (from deep aquifers).

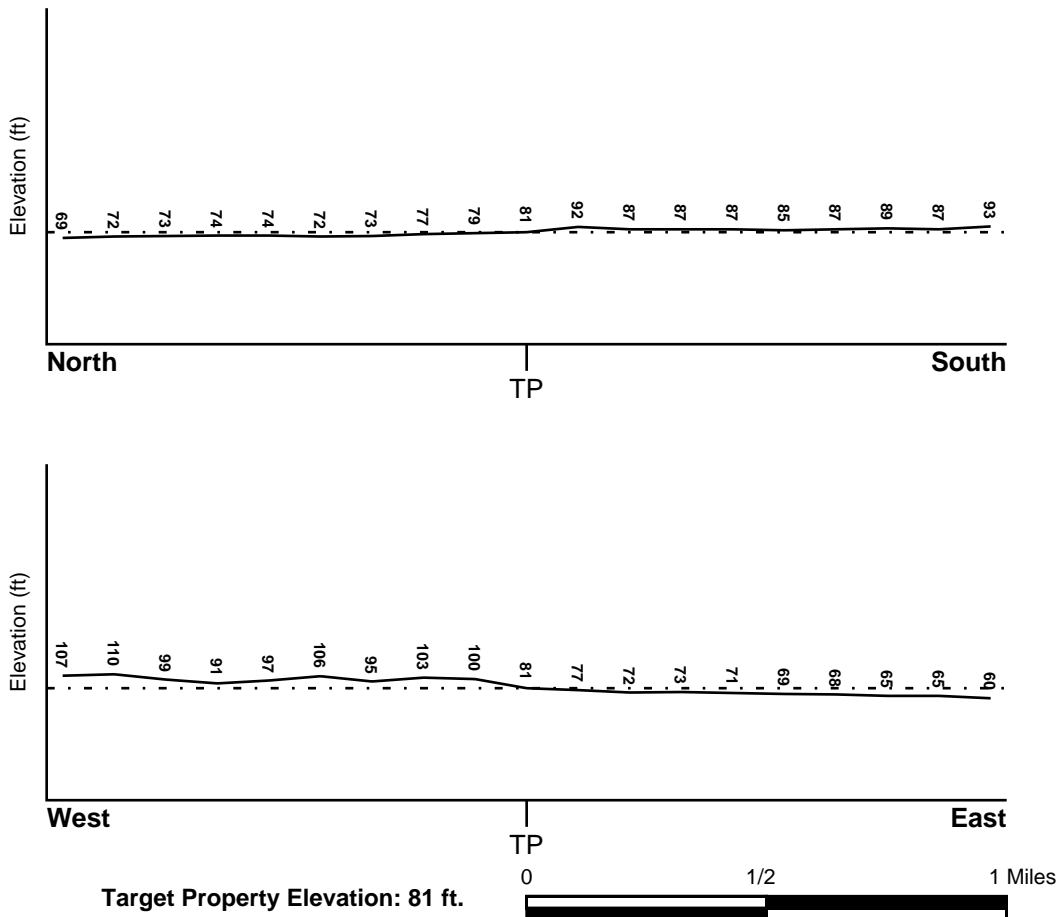
## TOPOGRAPHIC INFORMATION

Surface topography may be indicative of the direction of surficial groundwater flow. This information can be used to assist the environmental professional in forming an opinion about the impact of nearby contaminated properties or, should contamination exist on the target property, what downgradient sites might be impacted.

## TARGET PROPERTY TOPOGRAPHY

General Topographic Gradient: General ENE

## SURROUNDING TOPOGRAPHY: ELEVATION PROFILES



Source: Topography has been determined from the USGS 7.5' Digital Elevation Model and should be evaluated on a relative (not an absolute) basis. Relative elevation information between sites of close proximity should be field verified.

# GEOCHECK® - PHYSICAL SETTING SOURCE SUMMARY

## HYDROLOGIC INFORMATION

Surface water can act as a hydrologic barrier to groundwater flow. Such hydrologic information can be used to assist the environmental professional in forming an opinion about the impact of nearby contaminated properties or, should contamination exist on the target property, what downgradient sites might be impacted.

Refer to the Physical Setting Source Map following this summary for hydrologic information (major waterways and bodies of water).

## **FEMA FLOOD ZONE**

<u>Flood Plain Panel at Target Property</u>	<u>FEMA Source Type</u>
06037C1930F	FEMA FIRM Flood data
<u>Additional Panels in search area:</u>	<u>FEMA Source Type</u>
06037C1928F	FEMA FIRM Flood data

## **NATIONAL WETLAND INVENTORY**

<u>NWI Quad at Target Property</u>	<u>NWI Electronic Data Coverage</u>
TORRANCE	YES - refer to the Overview Map and Detail Map

## HYDROGEOLOGIC INFORMATION

Hydrogeologic information obtained by installation of wells on a specific site can often be an indicator of groundwater flow direction in the immediate area. Such hydrogeologic information can be used to assist the environmental professional in forming an opinion about the impact of nearby contaminated properties or, should contamination exist on the target property, what downgradient sites might be impacted.

### **Site-Specific Hydrogeological Data\*:**

Search Radius:	1.25 miles
Location Relative to TP:	1/4 - 1/2 Mile West
Site Name:	Torrance Ldfl
Site EPA ID Number:	CAD980499040
Groundwater Flow Direction:	South
Measured Depth to Water:	not available.
Hydraulic Connection:	The three uppermost aquifers underlying the site are interconnected approximately 1.5 miles southeast of the site.
Sole Source Aquifer:	No information about a sole source aquifer is available
Data Quality:	Information is inferred in the CERCLIS investigation report(s)

## **AQUIFLOW®**

Search Radius: 1.000 Mile.

EDR has developed the AQUIFLOW Information System to provide data on the general direction of groundwater flow at specific points. EDR has reviewed reports submitted by environmental professionals to regulatory authorities at select sites and has extracted the date of the report, groundwater flow direction as determined hydrogeologically, and the depth to water table.

<u>MAP ID</u>	<u>LOCATION FROM TP</u>	<u>GENERAL DIRECTION GROUNDWATER FLOW</u>
Not Reported		

# GEOCHECK® - PHYSICAL SETTING SOURCE SUMMARY

## GROUNDWATER FLOW VELOCITY INFORMATION

Groundwater flow velocity information for a particular site is best determined by a qualified environmental professional using site specific geologic and soil strata data. If such data are not reasonably ascertainable, it may be necessary to rely on other sources of information, including geologic age identification, rock stratigraphic unit and soil characteristics data collected on nearby properties and regional soil information. In general, contaminant plumes move more quickly through sandy-gravelly types of soils than silty-clayey types of soils.

## GEOLOGIC INFORMATION IN GENERAL AREA OF TARGET PROPERTY

Geologic information can be used by the environmental professional in forming an opinion about the relative speed at which contaminant migration may be occurring.

### ROCK STRATIGRAPHIC UNIT

Era: Cenozoic  
System: Quaternary  
Series: Quaternary  
Code: Q (*decoded above as Era, System & Series*)

### GEOLOGIC AGE IDENTIFICATION

Category: Stratified Sequence

Geologic Age and Rock Stratigraphic Unit Source: P.G. Schruben, R.E. Arndt and W.J. Bawiec, Geology of the Conterminous U.S. at 1:2,500,000 Scale - a digital representation of the 1974 P.B. King and H.M. Beikman Map, USGS Digital Data Series DDS - 11 (1994).

## DOMINANT SOIL COMPOSITION IN GENERAL AREA OF TARGET PROPERTY

The U.S. Department of Agriculture's (USDA) Soil Conservation Service (SCS) leads the National Cooperative Soil Survey (NCSS) and is responsible for collecting, storing, maintaining and distributing soil survey information for privately owned lands in the United States. A soil map in a soil survey is a representation of soil patterns in a landscape. Soil maps for STATSGO are compiled by generalizing more detailed (SSURGO) soil survey maps. The following information is based on Soil Conservation Service STATSGO data.

Soil Component Name: DELHI

Soil Surface Texture: sand

Hydrologic Group: Class A - High infiltration rates. Soils are deep, well drained to excessively drained sands and gravels.

Soil Drainage Class: Somewhat excessive. Soils have high hydraulic conductivity and low water holding capacity. Depth to water table is more than 6 feet.

Hydric Status: Soil does not meet the requirements for a hydric soil.

Corrosion Potential - Uncoated Steel: MODERATE

Depth to Bedrock Min: > 60 inches

Depth to Bedrock Max: > 60 inches

## GEOCHECK® - PHYSICAL SETTING SOURCE SUMMARY

Soil Layer Information							
Layer	Boundary		Soil Texture Class	Classification		Permeability Rate (in/hr)	Soil Reaction (pH)
	Upper	Lower		AASHTO Group	Unified Soil		
1	0 inches	10 inches	sand	Granular materials (35 pct. or less passing No. 200), Stone Fragments, Gravel and Sand.	COARSE-GRAINED SOILS, Sands, Clean Sands, Poorly graded sand. COARSE-GRAINED SOILS, Sands, Sands with fines, Silty Sand.	Max: 20.00 Min: 6.00	Max: 7.80 Min: 6.10
2	10 inches	30 inches	sand	Granular materials (35 pct. or less passing No. 200), Stone Fragments, Gravel and Sand.	COARSE-GRAINED SOILS, Sands, Clean Sands, Poorly graded sand. COARSE-GRAINED SOILS, Sands, Sands with fines, Silty Sand.	Max: 20.00 Min: 6.00	Max: 7.80 Min: 6.10
3	30 inches	50 inches	loamy sand	Granular materials (35 pct. or less passing No. 200), Silty, or Clayey Gravel and Sand.	COARSE-GRAINED SOILS, Sands, Sands with fines, Silty Sand.	Max: 20.00 Min: 6.00	Max: 7.80 Min: 6.10
4	50 inches	70 inches	sand	Granular materials (35 pct. or less passing No. 200), Stone Fragments, Gravel and Sand.	COARSE-GRAINED SOILS, Sands, Clean Sands, Poorly graded sand. COARSE-GRAINED SOILS, Sands, Sands with fines, Silty Sand.	Max: 20.00 Min: 6.00	Max: 7.80 Min: 6.10

### OTHER SOIL TYPES IN AREA

Based on Soil Conservation Service STATSGO data, the following additional subordinant soil types may appear within the general area of target property.

Soil Surface Textures: coarse sand  
silt loam  
sandy loam  
gravelly - sand  
loamy sand  
clay

Surficial Soil Types: coarse sand  
silt loam  
sandy loam  
gravelly - sand  
loamy sand

# GEOCHECK® - PHYSICAL SETTING SOURCE SUMMARY

clay

Shallow Soil Types:    fine sandy loam  
                               gravelly - loam  
                               sandy clay loam  
                               sandy clay

Deeper Soil Types:    coarse sand  
                               silty clay loam  
                               gravelly - fine sandy loam  
                               stratified  
                               gravelly - sandy loam  
                               weathered bedrock  
                               clay loam

## LOCAL / REGIONAL WATER AGENCY RECORDS

EDR Local/Regional Water Agency records provide water well information to assist the environmental professional in assessing sources that may impact ground water flow direction, and in forming an opinion about the impact of contaminant migration on nearby drinking water wells.

## WELL SEARCH DISTANCE INFORMATION

<u>DATABASE</u>	<u>SEARCH DISTANCE (miles)</u>
Federal USGS	1.000
Federal FRDS PWS	Nearest PWS within 1 mile
State Database	1.000

## FEDERAL USGS WELL INFORMATION

<u>MAP ID</u>	<u>WELL ID</u>	<u>LOCATION FROM TP</u>
1	USGS40000138588	1/8 - 1/4 Mile North
A2	USGS40000138558	1/4 - 1/2 Mile SW
A8	USGS40000132562	1/4 - 1/2 Mile SW
C14	USGS40000138551	1/2 - 1 Mile ESE
C15	USGS40000138552	1/2 - 1 Mile ESE
C16	USGS40000138554	1/2 - 1 Mile ESE
C17	USGS40000138553	1/2 - 1 Mile ESE
D18	USGS40000138636	1/2 - 1 Mile NNW
D19	USGS40000138635	1/2 - 1 Mile NNW
D20	USGS40000138634	1/2 - 1 Mile NNW
D21	USGS40000138639	1/2 - 1 Mile NNW
D22	USGS40000138638	1/2 - 1 Mile NNW
D23	USGS40000138637	1/2 - 1 Mile NNW

## FEDERAL FRDS PUBLIC WATER SUPPLY SYSTEM INFORMATION

<u>MAP ID</u>	<u>WELL ID</u>	<u>LOCATION FROM TP</u>
---------------	----------------	-------------------------

# GEOCHECK® - PHYSICAL SETTING SOURCE SUMMARY

## FEDERAL FRDS PUBLIC WATER SUPPLY SYSTEM INFORMATION

MAP ID	WELL ID	LOCATION FROM TP
24	CA3301445	1/2 - 1 Mile South

Note: PWS System location is not always the same as well location.

## STATE DATABASE WELL INFORMATION

MAP ID	WELL ID	LOCATION FROM TP
B3	22704	1/4 - 1/2 Mile ENE
B4	22703	1/4 - 1/2 Mile ENE
B5	22705	1/4 - 1/2 Mile ENE
B6	5363	1/4 - 1/2 Mile ENE
B7	5362	1/4 - 1/2 Mile ENE
9	CADWR8000005860	1/2 - 1 Mile West
C10	CADWR8000005818	1/2 - 1 Mile ESE
C11	CADWR8000005817	1/2 - 1 Mile ESE
C12	CADWR8000005820	1/2 - 1 Mile ESE
C13	CADWR8000005819	1/2 - 1 Mile ESE

## OTHER STATE DATABASE INFORMATION

### STATE OIL/GAS WELL INFORMATION

MAP ID	WELL ID	LOCATION FROM TP
A1	CAOG13000219683	1/4 - 1/2 Mile West
A2	CAOG13000219682	1/4 - 1/2 Mile West
3	CAOG13000220287	1/4 - 1/2 Mile SW
B4	CAOG13000220048	1/2 - 1 Mile WSW
C5	CAOG13000219438	1/2 - 1 Mile WSW
B6	CAOG13000219784	1/2 - 1 Mile WSW
7	CAOG13000220154	1/2 - 1 Mile SW
8	CAOG13000220238	1/2 - 1 Mile South
9	CAOG13000005826	1/2 - 1 Mile ENE
C10	CAOG13000219441	1/2 - 1 Mile WSW
11	CAOG13000219427	1/2 - 1 Mile West
D12	CAOG13000219783	1/2 - 1 Mile West
E13	CAOG13000219508	1/2 - 1 Mile SW
F14	CAOG13000219439	1/2 - 1 Mile WSW
15	CAOG13000220237	1/2 - 1 Mile South
G16	CAOG13000219425	1/2 - 1 Mile West
D17	CAOG13000220263	1/2 - 1 Mile WSW
H18	CAOG13000220257	1/2 - 1 Mile SW
19	CAOG13000220236	1/2 - 1 Mile South
E20	CAOG13000220594	1/2 - 1 Mile SW
I21	CAOG13000220590	1/2 - 1 Mile WSW
F22	CAOG13000219440	1/2 - 1 Mile WSW
J23	CAOG13000219493	1/2 - 1 Mile SW
H24	CAOG13000220126	1/2 - 1 Mile SW
G25	CAOG13000220268	1/2 - 1 Mile West
H26	CAOG13000220258	1/2 - 1 Mile SW
K27	CAOG13000220261	1/2 - 1 Mile West
L28	CAOG13000220593	1/2 - 1 Mile SW

# GEOCHECK® - PHYSICAL SETTING SOURCE SUMMARY

## STATE OIL/GAS WELL INFORMATION

MAP ID	WELL ID	LOCATION FROM TP
J29	CAOG13000219491	1/2 - 1 Mile SW
M30	CAOG13000219326	1/2 - 1 Mile SSW
M31	CAOG13000219313	1/2 - 1 Mile SSW
M32	CAOG13000219325	1/2 - 1 Mile SSW
M33	CAOG13000219323	1/2 - 1 Mile SSW
M34	CAOG13000219324	1/2 - 1 Mile SSW
M35	CAOG13000219306	1/2 - 1 Mile SSW
M36	CAOG13000219307	1/2 - 1 Mile SSW
M37	CAOG13000219283	1/2 - 1 Mile SSW
M38	CAOG13000219305	1/2 - 1 Mile SSW
M39	CAOG13000219304	1/2 - 1 Mile SSW
M40	CAOG13000219303	1/2 - 1 Mile SSW
M41	CAOG13000219302	1/2 - 1 Mile SSW
M42	CAOG13000219281	1/2 - 1 Mile SSW
L43	CAOG13000219929	1/2 - 1 Mile SW
M44	CAOG13000219292	1/2 - 1 Mile SW
M45	CAOG13000219301	1/2 - 1 Mile SW
46	CAOG13000219715	1/2 - 1 Mile South
M47	CAOG13000219300	1/2 - 1 Mile SW
M48	CAOG13000219282	1/2 - 1 Mile SW
M49	CAOG13000219287	1/2 - 1 Mile SW
M50	CAOG13000219314	1/2 - 1 Mile SSW
M51	CAOG13000219290	1/2 - 1 Mile SW
M52	CAOG13000219286	1/2 - 1 Mile SW
M53	CAOG13000219288	1/2 - 1 Mile SW
M54	CAOG13000219285	1/2 - 1 Mile SW
J55	CAOG13000219492	1/2 - 1 Mile SW
M56	CAOG13000219316	1/2 - 1 Mile SSW
M57	CAOG13000219293	1/2 - 1 Mile SW
M58	CAOG13000219294	1/2 - 1 Mile SW
M59	CAOG13000219296	1/2 - 1 Mile SW
M60	CAOG13000219315	1/2 - 1 Mile SSW
M61	CAOG13000219289	1/2 - 1 Mile SW
M62	CAOG13000219295	1/2 - 1 Mile SW
M63	CAOG13000219291	1/2 - 1 Mile SW
M64	CAOG13000219308	1/2 - 1 Mile SW
M65	CAOG13000219317	1/2 - 1 Mile SSW
M66	CAOG13000219309	1/2 - 1 Mile SW
M67	CAOG13000219169	1/2 - 1 Mile SSW
M68	CAOG13000219284	1/2 - 1 Mile SW
M69	CAOG13000219356	1/2 - 1 Mile SW
M70	CAOG13000219298	1/2 - 1 Mile SW
I71	CAOG13000219422	1/2 - 1 Mile WSW
M72	CAOG13000219299	1/2 - 1 Mile SW
M73	CAOG13000219318	1/2 - 1 Mile SSW
M74	CAOG13000219280	1/2 - 1 Mile SW
L75	CAOG13000219297	1/2 - 1 Mile SW
L76	CAOG13000219355	1/2 - 1 Mile SW
M77	CAOG13000219319	1/2 - 1 Mile SSW
L78	CAOG13000219365	1/2 - 1 Mile SW
L79	CAOG13000219357	1/2 - 1 Mile SW
N80	CAOG13000220589	1/2 - 1 Mile WSW
M81	CAOG13000219320	1/2 - 1 Mile SSW
L82	CAOG13000219364	1/2 - 1 Mile SW
L83	CAOG13000219354	1/2 - 1 Mile SW
L84	CAOG13000219363	1/2 - 1 Mile SW

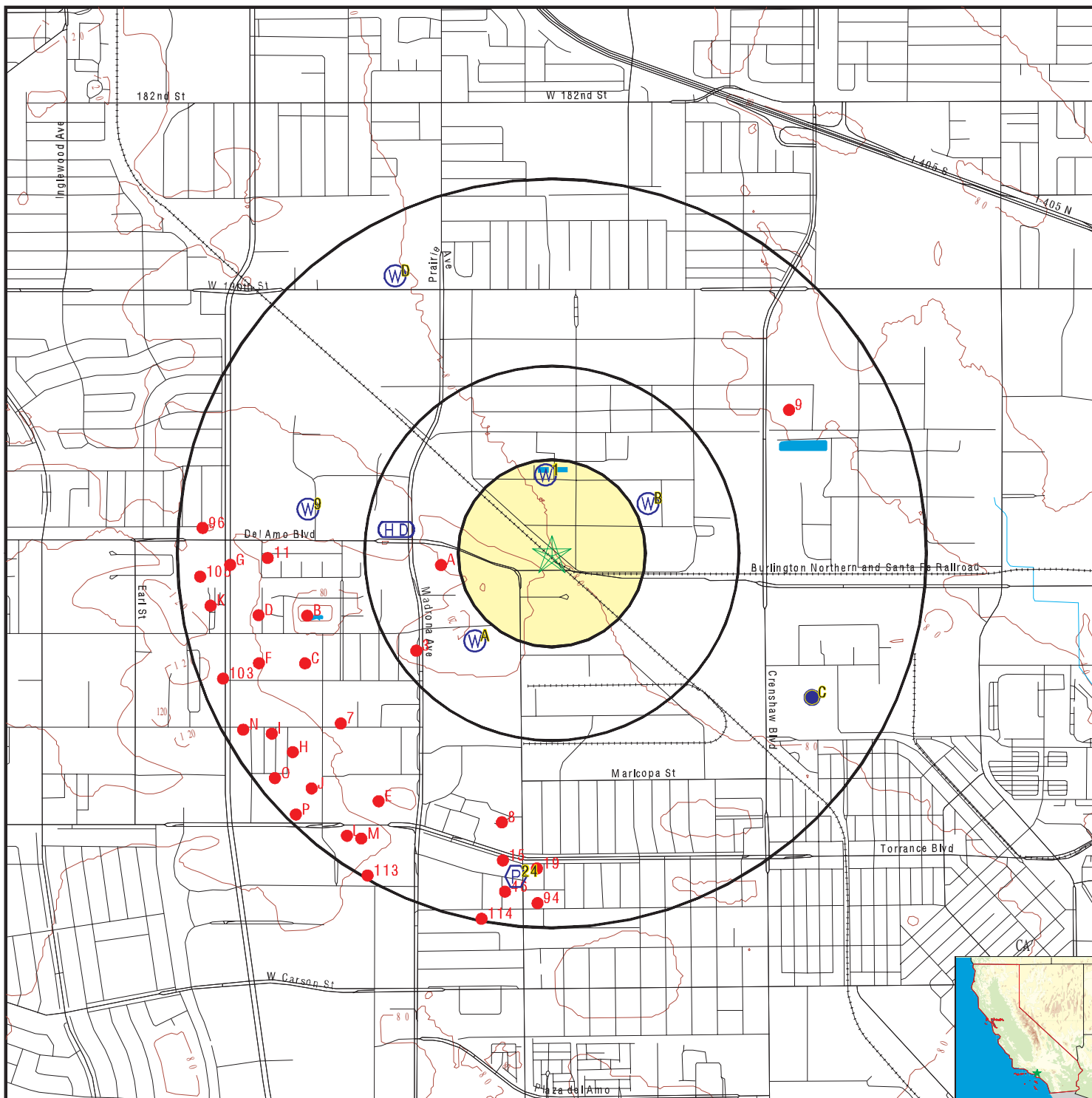


# GEOCHECK® - PHYSICAL SETTING SOURCE SUMMARY

## STATE OIL/GAS WELL INFORMATION

MAP ID	WELL ID	LOCATION FROM TP
M85	CAOG13000219321	1/2 - 1 Mile SSW
L86	CAOG13000219351	1/2 - 1 Mile SW
O87	CAOG13000220125	1/2 - 1 Mile SW
L88	CAOG13000219362	1/2 - 1 Mile SW
M89	CAOG13000219322	1/2 - 1 Mile SSW
L90	CAOG13000219352	1/2 - 1 Mile SW
L91	CAOG13000219353	1/2 - 1 Mile SW
L92	CAOG13000219366	1/2 - 1 Mile SW
L93	CAOG13000219367	1/2 - 1 Mile SW
94	CAOG13000220235	1/2 - 1 Mile South
L95	CAOG13000219350	1/2 - 1 Mile SW
96	CAOG13000219765	1/2 - 1 Mile West
L97	CAOG13000219361	1/2 - 1 Mile SW
L98	CAOG13000219349	1/2 - 1 Mile SW
L99	CAOG13000219360	1/2 - 1 Mile SW
L100	CAOG13000219348	1/2 - 1 Mile SW
L101	CAOG13000219359	1/2 - 1 Mile SW
L102	CAOG13000219347	1/2 - 1 Mile SW
103	CAOG13000219547	1/2 - 1 Mile WSW
L104	CAOG13000219358	1/2 - 1 Mile SW
105	CAOG13000219436	1/2 - 1 Mile West
N106	CAOG13000220259	1/2 - 1 Mile WSW
K107	CAOG13000219437	1/2 - 1 Mile West
L108	CAOG13000219927	1/2 - 1 Mile SW
N109	CAOG13000220844	1/2 - 1 Mile WSW
P110	CAOG13000220592	1/2 - 1 Mile SW
O111	CAOG13000220256	1/2 - 1 Mile SW
P112	CAOG13000220591	1/2 - 1 Mile SW
113	CAOG13000220328	1/2 - 1 Mile SSW
114	CAOG13000219845	1/2 - 1 Mile South

# PHYSICAL SETTING SOURCE MAP - 6042000.20s



- County Boundary
- Major Roads
- Contour Lines
- Earthquake Fault Lines
- Earthquake epicenter, Richter 5 or greater
- Water Wells
- Public Water Supply Wells
- Cluster of Multiple Icons

- Groundwater Flow Direction
- Indeterminate Groundwater Flow at Location
- Groundwater Flow Varies at Location
- Closest Hydrogeological Data
- Oil, gas or related wells



SITE NAME: Green Line Extension To Torrance  
 ADDRESS: 190th Street To Torrance Transit Station  
 Torrance CA 90503  
 LAT/LONG: 33.848088 / 118.338678

CLIENT: Diaz-Yourman & Associates  
 CONTACT: Diaz Yourman & Associates  
 INQUIRY #: 6042000.20s  
 DATE: April 16, 2020 1:34 pm

# GEOCHECK® - PHYSICAL SETTING SOURCE MAP FINDINGS

Map ID  
 Direction  
 Distance  
 Elevation

Database      EDR ID Number

**1**  
**North**  
**1/8 - 1/4 Mile**  
**Lower**      **FED USGS**      **USGS40000138588**

Organization ID:	USGS-CA		
Organization Name:	USGS California Water Science Center		
Monitor Location:	004S014W03L003S	Type:	Well
Description:	Not Reported	HUC:	18070104
Drainage Area:	Not Reported	Drainage Area Units:	Not Reported
Contrib Drainage Area:	Not Reported	Contrib Drainage Area Unts:	Not Reported
Aquifer:	California Coastal Basin aquifers		
Formation Type:	Not Reported	Aquifer Type:	Not Reported
Construction Date:	Not Reported	Well Depth:	450
Well Depth Units:	ft	Well Hole Depth:	450
Well Hole Depth Units:	ft		

**A2**  
**SW**  
**1/4 - 1/2 Mile**  
**Higher**      **FED USGS**      **USGS40000138588**

Organization ID:	USGS-CA		
Organization Name:	USGS California Water Science Center		
Monitor Location:	004S014W10D004S	Type:	Well
Description:	Not Reported	HUC:	Not Reported
Drainage Area:	Not Reported	Drainage Area Units:	Not Reported
Contrib Drainage Area:	Not Reported	Contrib Drainage Area Unts:	Not Reported
Aquifer:	California Coastal Basin aquifers		
Formation Type:	Not Reported	Aquifer Type:	Not Reported
Construction Date:	1969	Well Depth:	600
Well Depth Units:	ft	Well Hole Depth:	Not Reported
Well Hole Depth Units:	Not Reported		

**B3**  
**ENE**  
**1/4 - 1/2 Mile**  
**Lower**      **CA WELLS**      **22704**

Seq:	22704	Prim sta c:	G19/033-TDSROEF
Frds no:	1910033026	County:	19
District:	07	User id:	4TH
System no:	1910033	Water type:	G
Source nam:	WELLS 32 & 33 - RO PLANT EFF (TDS REDUC)		
Station ty:	WELL/AMBNT/MUN/INTAKE	Latitude:	335100.0
Longitude:	1182000.0	Precision:	5
Status:	AT	Comment 1:	Not Reported
Comment 2:	Not Reported	Comment 3:	Not Reported
Comment 4:	Not Reported	Comment 5:	Not Reported
Comment 6:	Not Reported	Comment 7:	Not Reported
System no:	1910033	System nam:	Dominguez Water Corp
Hqname:	DOMINGUEZ WATER CORP	Address:	P.O. BOX 9351
City:	LONG BEACH	State:	CA
Zip:	90810	Zip ext:	Not Reported
Pop serv:	100000	Connection:	32000

## GEOCHECK® - PHYSICAL SETTING SOURCE MAP FINDINGS

Area serve:	Not Reported		
Sample date:	16-AUG-17	Finding:	350.
Chemical:	SPECIFIC CONDUCTANCE	Report units:	US
Dir:	0.		
Sample date:	16-AUG-17	Finding:	6.9
Chemical:	PH, FIELD	Report units:	Not Reported
Dir:	0.		
Sample date:	16-AUG-17	Finding:	96.
Chemical:	CHLORIDE	Report units:	MG/L
Dir:	0.		
Sample date:	16-AUG-17	Finding:	24.
Chemical:	SOURCE TEMPERATURE C	Report units:	C
Dir:	0.		
Sample date:	16-AUG-17	Finding:	6.9
Chemical:	PH, FIELD	Report units:	Not Reported
Dir:	0.		
Sample date:	16-AUG-17	Finding:	24.1
Chemical:	SOURCE TEMPERATURE C	Report units:	C
Dir:	0.		
Sample date:	16-AUG-17	Finding:	180.
Chemical:	TOTAL DISSOLVED SOLIDS	Report units:	MG/L
Dir:	0.		
Sample date:	09-AUG-17	Finding:	24.
Chemical:	SOURCE TEMPERATURE C	Report units:	C
Dir:	0.		
Sample date:	09-AUG-17	Finding:	7.78
Chemical:	PH, FIELD	Report units:	Not Reported
Dir:	0.		
Sample date:	09-AUG-17	Finding:	24.5
Chemical:	SOURCE TEMPERATURE C	Report units:	C
Dir:	0.		
Sample date:	09-AUG-17	Finding:	340.
Chemical:	SPECIFIC CONDUCTANCE	Report units:	US
Dir:	0.		
Sample date:	09-AUG-17	Finding:	160.
Chemical:	TOTAL DISSOLVED SOLIDS	Report units:	MG/L
Dir:	0.		
Sample date:	09-AUG-17	Finding:	96.
Chemical:	CHLORIDE	Report units:	MG/L
Dir:	0.		
Sample date:	09-AUG-17	Finding:	7.8
Chemical:	PH, FIELD	Report units:	Not Reported
Dir:	0.		
Sample date:	02-AUG-17	Finding:	100.
Chemical:	CHLORIDE	Report units:	MG/L
Dir:	0.		

## GEOCHECK® - PHYSICAL SETTING SOURCE MAP FINDINGS

Sample date:	02-AUG-17	Finding:	6.8
Chemical:	PH, FIELD	Report units:	Not Reported
Dir:	0.		
Sample date:	02-AUG-17	Finding:	350.
Chemical:	SPECIFIC CONDUCTANCE	Report units:	US
Dir:	0.		
Sample date:	02-AUG-17	Finding:	24.9
Chemical:	SOURCE TEMPERATURE C	Report units:	C
Dir:	0.		
Sample date:	02-AUG-17	Finding:	6.76
Chemical:	PH, FIELD	Report units:	Not Reported
Dir:	0.		
Sample date:	02-AUG-17	Finding:	25.
Chemical:	SOURCE TEMPERATURE C	Report units:	C
Dir:	0.		
Sample date:	02-AUG-17	Finding:	190.
Chemical:	TOTAL DISSOLVED SOLIDS	Report units:	MG/L
Dir:	0.		
Sample date:	26-JUL-17	Finding:	98.
Chemical:	CHLORIDE	Report units:	MG/L
Dir:	0.		
Sample date:	26-JUL-17	Finding:	180.
Chemical:	TOTAL DISSOLVED SOLIDS	Report units:	MG/L
Dir:	0.		
Sample date:	26-JUL-17	Finding:	24.
Chemical:	SOURCE TEMPERATURE C	Report units:	C
Dir:	0.		
Sample date:	26-JUL-17	Finding:	360.
Chemical:	SPECIFIC CONDUCTANCE	Report units:	US
Dir:	0.		
Sample date:	26-JUL-17	Finding:	7.1
Chemical:	PH, FIELD	Report units:	Not Reported
Dir:	0.		
Sample date:	19-JUL-17	Finding:	6.7
Chemical:	PH, FIELD	Report units:	Not Reported
Dir:	0.		
Sample date:	19-JUL-17	Finding:	380.
Chemical:	SPECIFIC CONDUCTANCE	Report units:	US
Dir:	0.		
Sample date:	19-JUL-17	Finding:	24.
Chemical:	SOURCE TEMPERATURE C	Report units:	C
Dir:	0.		
Sample date:	19-JUL-17	Finding:	190.
Chemical:	TOTAL DISSOLVED SOLIDS	Report units:	MG/L
Dir:	0.		
Sample date:	19-JUL-17	Finding:	100.
Chemical:	CHLORIDE	Report units:	MG/L

## GEOCHECK® - PHYSICAL SETTING SOURCE MAP FINDINGS

Dir:	0.		
Sample date:	12-JUL-17	Finding:	400.
Chemical:	SPECIFIC CONDUCTANCE	Report units:	US
Dir:	0.		
Sample date:	12-JUL-17	Finding:	7.5
Chemical:	PH, FIELD	Report units:	Not Reported
Dir:	0.		
Sample date:	12-JUL-17	Finding:	25.
Chemical:	SOURCE TEMPERATURE C	Report units:	C
Dir:	0.		
Sample date:	12-JUL-17	Finding:	210.
Chemical:	TOTAL DISSOLVED SOLIDS	Report units:	MG/L
Dir:	0.		
Sample date:	12-JUL-17	Finding:	120.
Chemical:	CHLORIDE	Report units:	MG/L
Dir:	0.		
Sample date:	05-JUL-17	Finding:	25.8
Chemical:	SOURCE TEMPERATURE C	Report units:	C
Dir:	0.		
Sample date:	05-JUL-17	Finding:	8.29
Chemical:	PH, FIELD	Report units:	Not Reported
Dir:	0.		
Sample date:	05-JUL-17	Finding:	26.
Chemical:	SOURCE TEMPERATURE C	Report units:	C
Dir:	0.		
Sample date:	05-JUL-17	Finding:	8.3
Chemical:	PH, FIELD	Report units:	Not Reported
Dir:	0.		
Sample date:	05-JUL-17	Finding:	140.
Chemical:	CHLORIDE	Report units:	MG/L
Dir:	0.		
Sample date:	05-JUL-17	Finding:	240.
Chemical:	TOTAL DISSOLVED SOLIDS	Report units:	MG/L
Dir:	0.		
Sample date:	05-JUL-17	Finding:	460.
Chemical:	SPECIFIC CONDUCTANCE	Report units:	US
Dir:	0.		
Sample date:	14-JUN-17	Finding:	25.8
Chemical:	SOURCE TEMPERATURE C	Report units:	C
Dir:	0.		
Sample date:	14-JUN-17	Finding:	6.59
Chemical:	PH, FIELD	Report units:	Not Reported
Dir:	0.		
Sample date:	08-JUN-17	Finding:	23.2
Chemical:	SOURCE TEMPERATURE C	Report units:	C
Dir:	0.		

## GEOCHECK® - PHYSICAL SETTING SOURCE MAP FINDINGS

Sample date:	08-JUN-17	Finding:	6.75
Chemical:	PH, FIELD	Report units:	Not Reported
Dir:	0.		
Sample date:	25-MAY-17	Finding:	23.
Chemical:	SOURCE TEMPERATURE C	Report units:	C
Dir:	0.		
Sample date:	25-MAY-17	Finding:	530.
Chemical:	SPECIFIC CONDUCTANCE	Report units:	US
Dir:	0.		
Sample date:	25-MAY-17	Finding:	8.1
Chemical:	PH, FIELD	Report units:	Not Reported
Dir:	0.		
Sample date:	25-MAY-17	Finding:	260.
Chemical:	TOTAL DISSOLVED SOLIDS	Report units:	MG/L
Dir:	0.		
Sample date:	25-MAY-17	Finding:	150.
Chemical:	CHLORIDE	Report units:	MG/L
Dir:	0.		
Sample date:	17-MAY-17	Finding:	3.
Chemical:	COLOR	Report units:	UNITS
Dir:	0.		
Sample date:	17-MAY-17	Finding:	24.
Chemical:	SOURCE TEMPERATURE C	Report units:	C
Dir:	0.		
Sample date:	17-MAY-17	Finding:	6.72
Chemical:	PH, FIELD	Report units:	Not Reported
Dir:	0.		
Sample date:	17-MAY-17	Finding:	23.9
Chemical:	SOURCE TEMPERATURE C	Report units:	C
Dir:	0.		
Sample date:	17-MAY-17	Finding:	100.
Chemical:	ODOR THRESHOLD @ 60 C	Report units:	TON
Dir:	1.		
Sample date:	17-MAY-17	Finding:	220.
Chemical:	TOTAL DISSOLVED SOLIDS	Report units:	MG/L
Dir:	0.		
Sample date:	17-MAY-17	Finding:	130.
Chemical:	CHLORIDE	Report units:	MG/L
Dir:	0.		
Sample date:	17-MAY-17	Finding:	6.7
Chemical:	PH, FIELD	Report units:	Not Reported
Dir:	0.		
Sample date:	17-MAY-17	Finding:	450.
Chemical:	SPECIFIC CONDUCTANCE	Report units:	US
Dir:	0.		
Sample date:	10-MAY-17	Finding:	24.
Chemical:	SOURCE TEMPERATURE C	Report units:	C

## GEOCHECK® - PHYSICAL SETTING SOURCE MAP FINDINGS

Dir:	0.		
Sample date:	10-MAY-17	Finding:	6.87
Chemical:	PH, FIELD	Report units:	Not Reported
Dir:	0.		
Sample date:	10-MAY-17	Finding:	260.
Chemical:	TOTAL DISSOLVED SOLIDS	Report units:	MG/L
Dir:	0.		
Sample date:	10-MAY-17	Finding:	24.
Chemical:	SOURCE TEMPERATURE C	Report units:	C
Dir:	0.		
Sample date:	10-MAY-17	Finding:	200.
Chemical:	ODOR THRESHOLD @ 60 C	Report units:	TON
Dir:	1.		
Sample date:	10-MAY-17	Finding:	510.
Chemical:	SPECIFIC CONDUCTANCE	Report units:	US
Dir:	0.		
Sample date:	10-MAY-17	Finding:	6.9
Chemical:	PH, FIELD	Report units:	Not Reported
Dir:	0.		
Sample date:	10-MAY-17	Finding:	150.
Chemical:	CHLORIDE	Report units:	MG/L
Dir:	0.		
Sample date:	03-MAY-17	Finding:	24.3
Chemical:	SOURCE TEMPERATURE C	Report units:	C
Dir:	0.		
Sample date:	03-MAY-17	Finding:	6.73
Chemical:	PH, FIELD	Report units:	Not Reported
Dir:	0.		
Sample date:	03-MAY-17	Finding:	67.
Chemical:	ODOR THRESHOLD @ 60 C	Report units:	TON
Dir:	1.		
Sample date:	03-MAY-17	Finding:	640.
Chemical:	SPECIFIC CONDUCTANCE	Report units:	US
Dir:	0.		
Sample date:	03-MAY-17	Finding:	6.7
Chemical:	PH, FIELD	Report units:	Not Reported
Dir:	0.		
Sample date:	03-MAY-17	Finding:	190.
Chemical:	CHLORIDE	Report units:	MG/L
Dir:	0.		
Sample date:	03-MAY-17	Finding:	330.
Chemical:	TOTAL DISSOLVED SOLIDS	Report units:	MG/L
Dir:	0.		
Sample date:	03-MAY-17	Finding:	24.
Chemical:	SOURCE TEMPERATURE C	Report units:	C
Dir:	0.		



## GEOCHECK® - PHYSICAL SETTING SOURCE MAP FINDINGS

Sample date:	28-APR-17	Finding:	24.
Chemical:	SOURCE TEMPERATURE C	Report units:	C
Dir:	0.		
Sample date:	28-APR-17	Finding:	640.
Chemical:	SPECIFIC CONDUCTANCE	Report units:	US
Dir:	0.		
Sample date:	28-APR-17	Finding:	6.5
Chemical:	PH, FIELD	Report units:	Not Reported
Dir:	0.		
Sample date:	28-APR-17	Finding:	190.
Chemical:	CHLORIDE	Report units:	MG/L
Dir:	0.		
Sample date:	28-APR-17	Finding:	330.
Chemical:	TOTAL DISSOLVED SOLIDS	Report units:	MG/L
Dir:	0.		
Sample date:	26-APR-17	Finding:	210.
Chemical:	CHLORIDE	Report units:	MG/L
Dir:	0.		
Sample date:	26-APR-17	Finding:	6.8
Chemical:	PH, FIELD	Report units:	Not Reported
Dir:	0.		
Sample date:	26-APR-17	Finding:	700.
Chemical:	SPECIFIC CONDUCTANCE	Report units:	US
Dir:	0.		
Sample date:	26-APR-17	Finding:	24.
Chemical:	SOURCE TEMPERATURE C	Report units:	C
Dir:	0.		
Sample date:	26-APR-17	Finding:	360.
Chemical:	TOTAL DISSOLVED SOLIDS	Report units:	MG/L
Dir:	0.		
Sample date:	16-NOV-16	Finding:	220.
Chemical:	SPECIFIC CONDUCTANCE	Report units:	US
Dir:	0.		
Sample date:	16-NOV-16	Finding:	7.1
Chemical:	PH, FIELD	Report units:	Not Reported
Dir:	0.		
Sample date:	16-NOV-16	Finding:	59.
Chemical:	CHLORIDE	Report units:	MG/L
Dir:	0.		
Sample date:	16-NOV-16	Finding:	24.
Chemical:	SOURCE TEMPERATURE C	Report units:	C
Dir:	0.		
Sample date:	16-NOV-16	Finding:	7.13
Chemical:	PH, FIELD	Report units:	Not Reported
Dir:	0.		
Sample date:	16-NOV-16	Finding:	23.6
Chemical:	SOURCE TEMPERATURE C	Report units:	C

## GEOCHECK® - PHYSICAL SETTING SOURCE MAP FINDINGS

Dir:	0.		
Sample date:	16-NOV-16	Finding:	120.
Chemical:	TOTAL DISSOLVED SOLIDS	Report units:	MG/L
Dir:	0.		
Sample date:	08-NOV-16	Finding:	24.
Chemical:	SOURCE TEMPERATURE C	Report units:	C
Dir:	0.		
Sample date:	08-NOV-16	Finding:	7.21
Chemical:	PH, FIELD	Report units:	Not Reported
Dir:	0.		
Sample date:	08-NOV-16	Finding:	23.6
Chemical:	SOURCE TEMPERATURE C	Report units:	C
Dir:	0.		
Sample date:	08-NOV-16	Finding:	220.
Chemical:	SPECIFIC CONDUCTANCE	Report units:	US
Dir:	0.		
Sample date:	08-NOV-16	Finding:	110.
Chemical:	TOTAL DISSOLVED SOLIDS	Report units:	MG/L
Dir:	0.		
Sample date:	08-NOV-16	Finding:	61.
Chemical:	CHLORIDE	Report units:	MG/L
Dir:	0.		
Sample date:	08-NOV-16	Finding:	7.2
Chemical:	PH, FIELD	Report units:	Not Reported
Dir:	0.		
Sample date:	01-NOV-16	Finding:	56.
Chemical:	CHLORIDE	Report units:	MG/L
Dir:	0.		
Sample date:	01-NOV-16	Finding:	7.2
Chemical:	PH, FIELD	Report units:	Not Reported
Dir:	0.		
Sample date:	01-NOV-16	Finding:	220.
Chemical:	SPECIFIC CONDUCTANCE	Report units:	US
Dir:	0.		
Sample date:	01-NOV-16	Finding:	23.
Chemical:	SOURCE TEMPERATURE C	Report units:	C
Dir:	0.		
Sample date:	01-NOV-16	Finding:	7.25
Chemical:	PH, FIELD	Report units:	Not Reported
Dir:	0.		
Sample date:	01-NOV-16	Finding:	23.
Chemical:	SOURCE TEMPERATURE C	Report units:	C
Dir:	0.		
Sample date:	01-NOV-16	Finding:	110.
Chemical:	TOTAL DISSOLVED SOLIDS	Report units:	MG/L
Dir:	0.		

## GEOCHECK® - PHYSICAL SETTING SOURCE MAP FINDINGS

Sample date:	26-OCT-16	Finding:	100.
Chemical:	TOTAL DISSOLVED SOLIDS	Report units:	MG/L
Dir:	0.		
Sample date:	26-OCT-16	Finding:	24.
Chemical:	SOURCE TEMPERATURE C	Report units:	C
Dir:	0.		
Sample date:	26-OCT-16	Finding:	210.
Chemical:	SPECIFIC CONDUCTANCE	Report units:	US
Dir:	0.		
Sample date:	26-OCT-16	Finding:	7.2
Chemical:	PH, FIELD	Report units:	Not Reported
Dir:	0.		
Sample date:	26-OCT-16	Finding:	58.
Chemical:	CHLORIDE	Report units:	MG/L
Dir:	0.		
Sample date:	19-OCT-16	Finding:	120.
Chemical:	TOTAL DISSOLVED SOLIDS	Report units:	MG/L
Dir:	0.		
Sample date:	19-OCT-16	Finding:	7.3
Chemical:	PH, FIELD	Report units:	Not Reported
Dir:	0.		
Sample date:	19-OCT-16	Finding:	58.
Chemical:	CHLORIDE	Report units:	MG/L
Dir:	0.		
Sample date:	19-OCT-16	Finding:	23.5
Chemical:	SOURCE TEMPERATURE C	Report units:	C
Dir:	0.		
Sample date:	19-OCT-16	Finding:	7.3
Chemical:	PH, FIELD	Report units:	Not Reported
Dir:	0.		
Sample date:	19-OCT-16	Finding:	24.
Chemical:	SOURCE TEMPERATURE C	Report units:	C
Dir:	0.		
Sample date:	19-OCT-16	Finding:	220.
Chemical:	SPECIFIC CONDUCTANCE	Report units:	US
Dir:	0.		
Sample date:	13-OCT-16	Finding:	100.
Chemical:	TOTAL DISSOLVED SOLIDS	Report units:	MG/L
Dir:	0.		
Sample date:	13-OCT-16	Finding:	7.5
Chemical:	PH, FIELD	Report units:	Not Reported
Dir:	0.		
Sample date:	13-OCT-16	Finding:	200.
Chemical:	SPECIFIC CONDUCTANCE	Report units:	US
Dir:	0.		
Sample date:	13-OCT-16	Finding:	24.
Chemical:	SOURCE TEMPERATURE C	Report units:	C

## GEOCHECK® - PHYSICAL SETTING SOURCE MAP FINDINGS

Dir:	0.		
Sample date:	13-OCT-16	Finding:	7.48
Chemical:	PH, FIELD	Report units:	Not Reported
Dir:	0.		
Sample date:	13-OCT-16	Finding:	23.5
Chemical:	SOURCE TEMPERATURE C	Report units:	C
Dir:	0.		
Sample date:	13-OCT-16	Finding:	56.
Chemical:	CHLORIDE	Report units:	MG/L
Dir:	0.		
Sample date:	05-OCT-16	Finding:	57.
Chemical:	CHLORIDE	Report units:	MG/L
Dir:	0.		
Sample date:	05-OCT-16	Finding:	7.1
Chemical:	PH, FIELD	Report units:	Not Reported
Dir:	0.		
Sample date:	05-OCT-16	Finding:	210.
Chemical:	SPECIFIC CONDUCTANCE	Report units:	US
Dir:	0.		
Sample date:	05-OCT-16	Finding:	24.
Chemical:	SOURCE TEMPERATURE C	Report units:	C
Dir:	0.		
Sample date:	05-OCT-16	Finding:	7.08
Chemical:	PH, FIELD	Report units:	Not Reported
Dir:	0.		
Sample date:	05-OCT-16	Finding:	23.8
Chemical:	SOURCE TEMPERATURE C	Report units:	C
Dir:	0.		
Sample date:	05-OCT-16	Finding:	98.
Chemical:	TOTAL DISSOLVED SOLIDS	Report units:	MG/L
Dir:	0.		
Sample date:	28-SEP-16	Finding:	24.
Chemical:	SOURCE TEMPERATURE C	Report units:	C
Dir:	0.		
Sample date:	28-SEP-16	Finding:	7.08
Chemical:	PH, FIELD	Report units:	Not Reported
Dir:	0.		
Sample date:	21-SEP-16	Finding:	24.
Chemical:	SOURCE TEMPERATURE C	Report units:	C
Dir:	0.		
Sample date:	21-SEP-16	Finding:	6.89
Chemical:	PH, FIELD	Report units:	Not Reported
Dir:	0.		
Sample date:	14-SEP-16	Finding:	23.8
Chemical:	SOURCE TEMPERATURE C	Report units:	C
Dir:	0.		

## GEOCHECK® - PHYSICAL SETTING SOURCE MAP FINDINGS

Sample date:	14-SEP-16	Finding:	6.95
Chemical:	PH, FIELD	Report units:	Not Reported
Dir:	0.		
Sample date:	07-SEP-16	Finding:	23.8
Chemical:	SOURCE TEMPERATURE C	Report units:	C
Dir:	0.		
Sample date:	07-SEP-16	Finding:	6.82
Chemical:	PH, FIELD	Report units:	Not Reported
Dir:	0.		
Sample date:	24-AUG-16	Finding:	23.9
Chemical:	SOURCE TEMPERATURE C	Report units:	C
Dir:	0.		
Sample date:	24-AUG-16	Finding:	6.86
Chemical:	PH, FIELD	Report units:	Not Reported
Dir:	0.		
Sample date:	24-AUG-16	Finding:	24.
Chemical:	SOURCE TEMPERATURE C	Report units:	C
Dir:	0.		
Sample date:	24-AUG-16	Finding:	180.
Chemical:	SPECIFIC CONDUCTANCE	Report units:	US
Dir:	0.		
Sample date:	24-AUG-16	Finding:	6.9
Chemical:	PH, FIELD	Report units:	Not Reported
Dir:	0.		
Sample date:	24-AUG-16	Finding:	50.
Chemical:	CHLORIDE	Report units:	MG/L
Dir:	0.		
Sample date:	24-AUG-16	Finding:	100.
Chemical:	TOTAL DISSOLVED SOLIDS	Report units:	MG/L
Dir:	0.		
Sample date:	17-AUG-16	Finding:	23.8
Chemical:	SOURCE TEMPERATURE C	Report units:	C
Dir:	0.		
Sample date:	17-AUG-16	Finding:	6.73
Chemical:	PH, FIELD	Report units:	Not Reported
Dir:	0.		
Sample date:	17-AUG-16	Finding:	24.
Chemical:	SOURCE TEMPERATURE C	Report units:	C
Dir:	0.		
Sample date:	17-AUG-16	Finding:	180.
Chemical:	SPECIFIC CONDUCTANCE	Report units:	US
Dir:	0.		
Sample date:	17-AUG-16	Finding:	6.7
Chemical:	PH, FIELD	Report units:	Not Reported
Dir:	0.		
Sample date:	17-AUG-16	Finding:	48.
Chemical:	CHLORIDE	Report units:	MG/L

## GEOCHECK® - PHYSICAL SETTING SOURCE MAP FINDINGS

Dir:	0.		
Sample date:	17-AUG-16	Finding:	90.
Chemical:	TOTAL DISSOLVED SOLIDS	Report units:	MG/L
Dir:	0.		
Sample date:	10-AUG-16	Finding:	48.
Chemical:	CHLORIDE	Report units:	MG/L
Dir:	0.		
Sample date:	10-AUG-16	Finding:	6.9
Chemical:	PH, FIELD	Report units:	Not Reported
Dir:	0.		
Sample date:	10-AUG-16	Finding:	180.
Chemical:	SPECIFIC CONDUCTANCE	Report units:	US
Dir:	0.		
Sample date:	10-AUG-16	Finding:	24.
Chemical:	SOURCE TEMPERATURE C	Report units:	C
Dir:	0.		
Sample date:	10-AUG-16	Finding:	6.91
Chemical:	PH, FIELD	Report units:	Not Reported
Dir:	0.		
Sample date:	10-AUG-16	Finding:	23.5
Chemical:	SOURCE TEMPERATURE C	Report units:	C
Dir:	0.		
Sample date:	10-AUG-16	Finding:	92.
Chemical:	TOTAL DISSOLVED SOLIDS	Report units:	MG/L
Dir:	0.		
Sample date:	06-AUG-16	Finding:	120.
Chemical:	CHLORIDE	Report units:	MG/L
Dir:	0.		
Sample date:	06-AUG-16	Finding:	6.8
Chemical:	PH, FIELD	Report units:	Not Reported
Dir:	0.		
Sample date:	06-AUG-16	Finding:	460.
Chemical:	SPECIFIC CONDUCTANCE	Report units:	US
Dir:	0.		
Sample date:	06-AUG-16	Finding:	24.
Chemical:	SOURCE TEMPERATURE C	Report units:	C
Dir:	0.		
Sample date:	06-AUG-16	Finding:	6.77
Chemical:	PH, FIELD	Report units:	Not Reported
Dir:	0.		
Sample date:	06-AUG-16	Finding:	23.6
Chemical:	SOURCE TEMPERATURE C	Report units:	C
Dir:	0.		
Sample date:	06-AUG-16	Finding:	100.
Chemical:	TOTAL DISSOLVED SOLIDS	Report units:	MG/L
Dir:	0.		

## GEOCHECK® - PHYSICAL SETTING SOURCE MAP FINDINGS

Sample date:	27-JUL-16	Finding:	98.
Chemical:	TOTAL DISSOLVED SOLIDS	Report units:	MG/L
Dir:	0.		
Sample date:	27-JUL-16	Finding:	24.
Chemical:	SOURCE TEMPERATURE C	Report units:	C
Dir:	0.		
Sample date:	27-JUL-16	Finding:	170.
Chemical:	SPECIFIC CONDUCTANCE	Report units:	US
Dir:	0.		
Sample date:	27-JUL-16	Finding:	6.7
Chemical:	PH, FIELD	Report units:	Not Reported
Dir:	0.		
Sample date:	27-JUL-16	Finding:	46.
Chemical:	CHLORIDE	Report units:	MG/L
Dir:	0.		
Sample date:	20-JUL-16	Finding:	86.
Chemical:	TOTAL DISSOLVED SOLIDS	Report units:	MG/L
Dir:	0.		
Sample date:	20-JUL-16	Finding:	6.9
Chemical:	PH, FIELD	Report units:	Not Reported
Dir:	0.		
Sample date:	20-JUL-16	Finding:	45.
Chemical:	CHLORIDE	Report units:	MG/L
Dir:	0.		
Sample date:	20-JUL-16	Finding:	24.9
Chemical:	SOURCE TEMPERATURE C	Report units:	C
Dir:	0.		
Sample date:	20-JUL-16	Finding:	6.86
Chemical:	PH, FIELD	Report units:	Not Reported
Dir:	0.		
Sample date:	20-JUL-16	Finding:	25.
Chemical:	SOURCE TEMPERATURE C	Report units:	C
Dir:	0.		
Sample date:	20-JUL-16	Finding:	170.
Chemical:	SPECIFIC CONDUCTANCE	Report units:	US
Dir:	0.		
Sample date:	13-JUL-16	Finding:	90.
Chemical:	TOTAL DISSOLVED SOLIDS	Report units:	MG/L
Dir:	0.		
Sample date:	13-JUL-16	Finding:	6.6
Chemical:	PH, FIELD	Report units:	Not Reported
Dir:	0.		
Sample date:	13-JUL-16	Finding:	160.
Chemical:	SPECIFIC CONDUCTANCE	Report units:	US
Dir:	0.		
Sample date:	13-JUL-16	Finding:	24.
Chemical:	SOURCE TEMPERATURE C	Report units:	C

## GEOCHECK® - PHYSICAL SETTING SOURCE MAP FINDINGS

Dir:	0.		
Sample date:	13-JUL-16	Finding:	6.65
Chemical:	PH, FIELD	Report units:	Not Reported
Dir:	0.		
Sample date:	13-JUL-16	Finding:	23.9
Chemical:	SOURCE TEMPERATURE C	Report units:	C
Dir:	0.		
Sample date:	13-JUL-16	Finding:	43.
Chemical:	CHLORIDE	Report units:	MG/L
Dir:	0.		
Sample date:	07-JUL-16	Finding:	44.
Chemical:	CHLORIDE	Report units:	MG/L
Dir:	0.		
Sample date:	07-JUL-16	Finding:	6.6
Chemical:	PH, FIELD	Report units:	Not Reported
Dir:	0.		
Sample date:	07-JUL-16	Finding:	160.
Chemical:	SPECIFIC CONDUCTANCE	Report units:	US
Dir:	0.		
Sample date:	07-JUL-16	Finding:	24.
Chemical:	SOURCE TEMPERATURE C	Report units:	C
Dir:	0.		
Sample date:	07-JUL-16	Finding:	6.56
Chemical:	PH, FIELD	Report units:	Not Reported
Dir:	0.		
Sample date:	07-JUL-16	Finding:	23.8
Chemical:	SOURCE TEMPERATURE C	Report units:	C
Dir:	0.		
Sample date:	07-JUL-16	Finding:	72.
Chemical:	TOTAL DISSOLVED SOLIDS	Report units:	MG/L
Dir:	0.		
Sample date:	29-JUN-16	Finding:	6.87
Chemical:	PH, FIELD	Report units:	Not Reported
Dir:	0.		
Sample date:	29-JUN-16	Finding:	23.9
Chemical:	SOURCE TEMPERATURE C	Report units:	C
Dir:	0.		
Sample date:	22-JUN-16	Finding:	23.8
Chemical:	SOURCE TEMPERATURE C	Report units:	C
Dir:	0.		
Sample date:	22-JUN-16	Finding:	6.88
Chemical:	PH, FIELD	Report units:	Not Reported
Dir:	0.		
Sample date:	16-JUN-16	Finding:	23.7
Chemical:	SOURCE TEMPERATURE C	Report units:	C
Dir:	0.		



## GEOCHECK® - PHYSICAL SETTING SOURCE MAP FINDINGS

Sample date:	16-JUN-16	Finding:	7.29
Chemical:	PH, FIELD	Report units:	Not Reported
Dir:	0.		
Sample date:	09-JUN-16	Finding:	7.32
Chemical:	PH, FIELD	Report units:	Not Reported
Dir:	0.		
Sample date:	09-JUN-16	Finding:	23.7
Chemical:	SOURCE TEMPERATURE C	Report units:	C
Dir:	0.		
Sample date:	01-JUN-16	Finding:	23.7
Chemical:	SOURCE TEMPERATURE C	Report units:	C
Dir:	0.		
Sample date:	01-JUN-16	Finding:	7.51
Chemical:	PH, FIELD	Report units:	Not Reported
Dir:	0.		
Sample date:	25-MAY-16	Finding:	92.
Chemical:	TOTAL DISSOLVED SOLIDS	Report units:	MG/L
Dir:	0.		
Sample date:	25-MAY-16	Finding:	24.
Chemical:	SOURCE TEMPERATURE C	Report units:	C
Dir:	0.		
Sample date:	25-MAY-16	Finding:	160.
Chemical:	SPECIFIC CONDUCTANCE	Report units:	US
Dir:	0.		
Sample date:	25-MAY-16	Finding:	7.2
Chemical:	PH, FIELD	Report units:	Not Reported
Dir:	0.		
Sample date:	25-MAY-16	Finding:	44.
Chemical:	CHLORIDE	Report units:	MG/L
Dir:	0.		
Sample date:	18-MAY-16	Finding:	80.
Chemical:	TOTAL DISSOLVED SOLIDS	Report units:	MG/L
Dir:	0.		
Sample date:	18-MAY-16	Finding:	7.7
Chemical:	PH, FIELD	Report units:	Not Reported
Dir:	0.		
Sample date:	18-MAY-16	Finding:	43.
Chemical:	CHLORIDE	Report units:	MG/L
Dir:	0.		
Sample date:	18-MAY-16	Finding:	23.8
Chemical:	SOURCE TEMPERATURE C	Report units:	C
Dir:	0.		
Sample date:	18-MAY-16	Finding:	7.72
Chemical:	PH, FIELD	Report units:	Not Reported
Dir:	0.		
Sample date:	18-MAY-16	Finding:	24.
Chemical:	SOURCE TEMPERATURE C	Report units:	C

## GEOCHECK® - PHYSICAL SETTING SOURCE MAP FINDINGS

Dir:	0.		
Sample date:	18-MAY-16	Finding:	160.
Chemical:	SPECIFIC CONDUCTANCE	Report units:	US
Dir:	0.		
Sample date:	11-MAY-16	Finding:	92.
Chemical:	TOTAL DISSOLVED SOLIDS	Report units:	MG/L
Dir:	0.		
Sample date:	11-MAY-16	Finding:	7.6
Chemical:	PH, FIELD	Report units:	Not Reported
Dir:	0.		
Sample date:	11-MAY-16	Finding:	160.
Chemical:	SPECIFIC CONDUCTANCE	Report units:	US
Dir:	0.		
Sample date:	11-MAY-16	Finding:	23.
Chemical:	SOURCE TEMPERATURE C	Report units:	C
Dir:	0.		
Sample date:	11-MAY-16	Finding:	7.57
Chemical:	PH, FIELD	Report units:	Not Reported
Dir:	0.		
Sample date:	11-MAY-16	Finding:	23.4
Chemical:	SOURCE TEMPERATURE C	Report units:	C
Dir:	0.		
Sample date:	11-MAY-16	Finding:	44.
Chemical:	CHLORIDE	Report units:	MG/L
Dir:	0.		
Sample date:	04-MAY-16	Finding:	43.
Chemical:	CHLORIDE	Report units:	MG/L
Dir:	0.		
Sample date:	04-MAY-16	Finding:	7.8
Chemical:	PH, FIELD	Report units:	Not Reported
Dir:	0.		
Sample date:	04-MAY-16	Finding:	160.
Chemical:	SPECIFIC CONDUCTANCE	Report units:	US
Dir:	0.		
Sample date:	04-MAY-16	Finding:	24.
Chemical:	SOURCE TEMPERATURE C	Report units:	C
Dir:	0.		
Sample date:	04-MAY-16	Finding:	7.81
Chemical:	PH, FIELD	Report units:	Not Reported
Dir:	0.		
Sample date:	04-MAY-16	Finding:	23.6
Chemical:	SOURCE TEMPERATURE C	Report units:	C
Dir:	0.		
Sample date:	04-MAY-16	Finding:	76.
Chemical:	TOTAL DISSOLVED SOLIDS	Report units:	MG/L
Dir:	0.		

## GEOCHECK® - PHYSICAL SETTING SOURCE MAP FINDINGS

Sample date:	27-APR-16	Finding:	43.
Chemical:	CHLORIDE	Report units:	MG/L
Dir:	0.		
Sample date:	27-APR-16	Finding:	7.3
Chemical:	PH, FIELD	Report units:	Not Reported
Dir:	0.		
Sample date:	27-APR-16	Finding:	160.
Chemical:	SPECIFIC CONDUCTANCE	Report units:	US
Dir:	0.		
Sample date:	27-APR-16	Finding:	24.
Chemical:	SOURCE TEMPERATURE C	Report units:	C
Dir:	0.		
Sample date:	27-APR-16	Finding:	82.
Chemical:	TOTAL DISSOLVED SOLIDS	Report units:	MG/L
Dir:	0.		
Sample date:	20-APR-16	Finding:	24.
Chemical:	SOURCE TEMPERATURE C	Report units:	C
Dir:	0.		
Sample date:	20-APR-16	Finding:	98.
Chemical:	TOTAL DISSOLVED SOLIDS	Report units:	MG/L
Dir:	0.		
Sample date:	20-APR-16	Finding:	42.
Chemical:	CHLORIDE	Report units:	MG/L
Dir:	0.		
Sample date:	20-APR-16	Finding:	7.4
Chemical:	PH, FIELD	Report units:	Not Reported
Dir:	0.		
Sample date:	20-APR-16	Finding:	160.
Chemical:	SPECIFIC CONDUCTANCE	Report units:	US
Dir:	0.		
Sample date:	20-APR-16	Finding:	7.41
Chemical:	PH, FIELD	Report units:	Not Reported
Dir:	0.		
Sample date:	20-APR-16	Finding:	23.8
Chemical:	SOURCE TEMPERATURE C	Report units:	C
Dir:	0.		
Sample date:	14-APR-16	Finding:	24.
Chemical:	SOURCE TEMPERATURE C	Report units:	C
Dir:	0.		
Sample date:	14-APR-16	Finding:	150.
Chemical:	SPECIFIC CONDUCTANCE	Report units:	US
Dir:	0.		
Sample date:	14-APR-16	Finding:	7.7
Chemical:	PH, FIELD	Report units:	Not Reported
Dir:	0.		
Sample date:	14-APR-16	Finding:	23.6
Chemical:	SOURCE TEMPERATURE C	Report units:	C

## GEOCHECK® - PHYSICAL SETTING SOURCE MAP FINDINGS

Dir:	0.		
Sample date:	14-APR-16	Finding:	7.74
Chemical:	PH, FIELD	Report units:	Not Reported
Dir:	0.		
Sample date:	14-APR-16	Finding:	88.
Chemical:	TOTAL DISSOLVED SOLIDS	Report units:	MG/L
Dir:	0.		
Sample date:	14-APR-16	Finding:	39.
Chemical:	CHLORIDE	Report units:	MG/L
Dir:	0.		
Sample date:	06-APR-16	Finding:	24.3
Chemical:	SOURCE TEMPERATURE C	Report units:	C
Dir:	0.		
Sample date:	06-APR-16	Finding:	7.59
Chemical:	PH, FIELD	Report units:	Not Reported
Dir:	0.		
Sample date:	06-APR-16	Finding:	24.
Chemical:	SOURCE TEMPERATURE C	Report units:	C
Dir:	0.		
Sample date:	06-APR-16	Finding:	140.
Chemical:	SPECIFIC CONDUCTANCE	Report units:	US
Dir:	0.		
Sample date:	06-APR-16	Finding:	7.6
Chemical:	PH, FIELD	Report units:	Not Reported
Dir:	0.		
Sample date:	06-APR-16	Finding:	40.
Chemical:	CHLORIDE	Report units:	MG/L
Dir:	0.		
Sample date:	06-APR-16	Finding:	78.
Chemical:	TOTAL DISSOLVED SOLIDS	Report units:	MG/L
Dir:	0.		
Sample date:	28-MAR-16	Finding:	150.
Chemical:	SPECIFIC CONDUCTANCE	Report units:	US
Dir:	0.		
Sample date:	28-MAR-16	Finding:	7.6
Chemical:	PH, FIELD	Report units:	Not Reported
Dir:	0.		
Sample date:	28-MAR-16	Finding:	40.
Chemical:	CHLORIDE	Report units:	MG/L
Dir:	0.		
Sample date:	28-MAR-16	Finding:	80.
Chemical:	TOTAL DISSOLVED SOLIDS	Report units:	MG/L
Dir:	0.		
Sample date:	28-MAR-16	Finding:	24.
Chemical:	SOURCE TEMPERATURE C	Report units:	C
Dir:	0.		

## GEOCHECK® - PHYSICAL SETTING SOURCE MAP FINDINGS

Sample date:	23-MAR-16	Finding:	92.
Chemical:	TOTAL DISSOLVED SOLIDS	Report units:	MG/L
Dir:	0.		
Sample date:	23-MAR-16	Finding:	41.
Chemical:	CHLORIDE	Report units:	MG/L
Dir:	0.		
Sample date:	23-MAR-16	Finding:	7.4
Chemical:	PH, FIELD	Report units:	Not Reported
Dir:	0.		
Sample date:	23-MAR-16	Finding:	150.
Chemical:	SPECIFIC CONDUCTANCE	Report units:	US
Dir:	0.		
Sample date:	23-MAR-16	Finding:	24.
Chemical:	SOURCE TEMPERATURE C	Report units:	C
Dir:	0.		
Sample date:	23-MAR-16	Finding:	7.39
Chemical:	PH, FIELD	Report units:	Not Reported
Dir:	0.		
Sample date:	23-MAR-16	Finding:	23.6
Chemical:	SOURCE TEMPERATURE C	Report units:	C
Dir:	0.		
Sample date:	16-MAR-16	Finding:	92.
Chemical:	TOTAL DISSOLVED SOLIDS	Report units:	MG/L
Dir:	0.		
Sample date:	16-MAR-16	Finding:	41.
Chemical:	CHLORIDE	Report units:	MG/L
Dir:	0.		
Sample date:	16-MAR-16	Finding:	7.4
Chemical:	PH, FIELD	Report units:	Not Reported
Dir:	0.		
Sample date:	16-MAR-16	Finding:	150.
Chemical:	SPECIFIC CONDUCTANCE	Report units:	US
Dir:	0.		
Sample date:	16-MAR-16	Finding:	24.
Chemical:	SOURCE TEMPERATURE C	Report units:	C
Dir:	0.		
Sample date:	16-MAR-16	Finding:	23.6
Chemical:	SOURCE TEMPERATURE C	Report units:	C
Dir:	0.		
Sample date:	16-MAR-16	Finding:	7.36
Chemical:	PH, FIELD	Report units:	Not Reported
Dir:	0.		
Sample date:	02-MAR-16	Finding:	24.
Chemical:	SOURCE TEMPERATURE C	Report units:	C
Dir:	0.		
Sample date:	02-MAR-16	Finding:	150.
Chemical:	SPECIFIC CONDUCTANCE	Report units:	US

## GEOCHECK® - PHYSICAL SETTING SOURCE MAP FINDINGS

Dir:	0.		
Sample date:	02-MAR-16	Finding:	7.4
Chemical:	PH, FIELD	Report units:	Not Reported
Dir:	0.		
Sample date:	02-MAR-16	Finding:	40.
Chemical:	CHLORIDE	Report units:	MG/L
Dir:	0.		
Sample date:	02-MAR-16	Finding:	98.
Chemical:	TOTAL DISSOLVED SOLIDS	Report units:	MG/L
Dir:	0.		
Sample date:	02-MAR-16	Finding:	7.36
Chemical:	PH, FIELD	Report units:	Not Reported
Dir:	0.		
Sample date:	02-MAR-16	Finding:	23.6
Chemical:	SOURCE TEMPERATURE C	Report units:	C
Dir:	0.		
Sample date:	24-FEB-16	Finding:	23.7
Chemical:	SOURCE TEMPERATURE C	Report units:	C
Dir:	0.		
Sample date:	24-FEB-16	Finding:	7.3
Chemical:	PH, FIELD	Report units:	Not Reported
Dir:	0.		
Sample date:	17-FEB-16	Finding:	150.
Chemical:	SPECIFIC CONDUCTANCE	Report units:	US
Dir:	0.		
Sample date:	17-FEB-16	Finding:	70.
Chemical:	TOTAL DISSOLVED SOLIDS	Report units:	MG/L
Dir:	0.		
Sample date:	17-FEB-16	Finding:	41.
Chemical:	CHLORIDE	Report units:	MG/L
Dir:	0.		
Sample date:	17-FEB-16	Finding:	7.32
Chemical:	PH, FIELD	Report units:	Not Reported
Dir:	0.		
Sample date:	17-FEB-16	Finding:	24.
Chemical:	SOURCE TEMPERATURE C	Report units:	C
Dir:	0.		
Sample date:	17-FEB-16	Finding:	23.6
Chemical:	SOURCE TEMPERATURE C	Report units:	C
Dir:	0.		
Sample date:	17-FEB-16	Finding:	7.3
Chemical:	PH, FIELD	Report units:	Not Reported
Dir:	0.		
Sample date:	10-FEB-16	Finding:	88.
Chemical:	TOTAL DISSOLVED SOLIDS	Report units:	MG/L
Dir:	0.		

## GEOCHECK® - PHYSICAL SETTING SOURCE MAP FINDINGS

Sample date:	10-FEB-16	Finding:	41.
Chemical:	CHLORIDE	Report units:	MG/L
Dir:	0.		
Sample date:	10-FEB-16	Finding:	150.
Chemical:	SPECIFIC CONDUCTANCE	Report units:	US
Dir:	0.		
Sample date:	10-FEB-16	Finding:	22.
Chemical:	SOURCE TEMPERATURE C	Report units:	C
Dir:	0.		
Sample date:	10-FEB-16	Finding:	7.5
Chemical:	PH, FIELD	Report units:	Not Reported
Dir:	0.		
Sample date:	10-FEB-16	Finding:	22.4
Chemical:	SOURCE TEMPERATURE C	Report units:	C
Dir:	0.		
Sample date:	10-FEB-16	Finding:	7.5
Chemical:	PH, FIELD	Report units:	Not Reported
Dir:	0.		
Sample date:	03-FEB-16	Finding:	44.
Chemical:	CHLORIDE	Report units:	MG/L
Dir:	0.		
Sample date:	03-FEB-16	Finding:	7.6
Chemical:	PH, FIELD	Report units:	Not Reported
Dir:	0.		
Sample date:	03-FEB-16	Finding:	160.
Chemical:	SPECIFIC CONDUCTANCE	Report units:	US
Dir:	0.		
Sample date:	03-FEB-16	Finding:	22.
Chemical:	SOURCE TEMPERATURE C	Report units:	C
Dir:	0.		
Sample date:	03-FEB-16	Finding:	7.6
Chemical:	PH, FIELD	Report units:	Not Reported
Dir:	0.		
Sample date:	03-FEB-16	Finding:	22.3
Chemical:	SOURCE TEMPERATURE C	Report units:	C
Dir:	0.		
Sample date:	03-FEB-16	Finding:	82.
Chemical:	TOTAL DISSOLVED SOLIDS	Report units:	MG/L
Dir:	0.		
Sample date:	27-JAN-16	Finding:	42.
Chemical:	CHLORIDE	Report units:	MG/L
Dir:	0.		
Sample date:	27-JAN-16	Finding:	7.7
Chemical:	PH, FIELD	Report units:	Not Reported
Dir:	0.		
Sample date:	27-JAN-16	Finding:	160.
Chemical:	SPECIFIC CONDUCTANCE	Report units:	US

## GEOCHECK® - PHYSICAL SETTING SOURCE MAP FINDINGS

Dir:	0.		
Sample date:	27-JAN-16	Finding:	22.
Chemical:	SOURCE TEMPERATURE C	Report units:	C
Dir:	0.		
Sample date:	27-JAN-16	Finding:	76.
Chemical:	TOTAL DISSOLVED SOLIDS	Report units:	MG/L
Dir:	0.		
Sample date:	20-JAN-16	Finding:	23.
Chemical:	SOURCE TEMPERATURE C	Report units:	C
Dir:	0.		
Sample date:	20-JAN-16	Finding:	82.
Chemical:	TOTAL DISSOLVED SOLIDS	Report units:	MG/L
Dir:	0.		
Sample date:	20-JAN-16	Finding:	42.
Chemical:	CHLORIDE	Report units:	MG/L
Dir:	0.		
Sample date:	20-JAN-16	Finding:	7.7
Chemical:	PH, FIELD	Report units:	Not Reported
Dir:	0.		
Sample date:	20-JAN-16	Finding:	160.
Chemical:	SPECIFIC CONDUCTANCE	Report units:	US
Dir:	0.		
Sample date:	20-JAN-16	Finding:	7.67
Chemical:	PH, FIELD	Report units:	Not Reported
Dir:	0.		
Sample date:	20-JAN-16	Finding:	23.2
Chemical:	SOURCE TEMPERATURE C	Report units:	C
Dir:	0.		
Sample date:	13-JAN-16	Finding:	21.
Chemical:	SOURCE TEMPERATURE C	Report units:	C
Dir:	0.		
Sample date:	13-JAN-16	Finding:	160.
Chemical:	SPECIFIC CONDUCTANCE	Report units:	US
Dir:	0.		
Sample date:	13-JAN-16	Finding:	7.4
Chemical:	PH, FIELD	Report units:	Not Reported
Dir:	0.		
Sample date:	13-JAN-16	Finding:	21.3
Chemical:	SOURCE TEMPERATURE C	Report units:	C
Dir:	0.		
Sample date:	13-JAN-16	Finding:	7.42
Chemical:	PH, FIELD	Report units:	Not Reported
Dir:	0.		
Sample date:	13-JAN-16	Finding:	96.
Chemical:	TOTAL DISSOLVED SOLIDS	Report units:	MG/L
Dir:	0.		



## GEOCHECK® - PHYSICAL SETTING SOURCE MAP FINDINGS

Sample date:	13-JAN-16	Finding:	45.
Chemical:	CHLORIDE	Report units:	MG/L
Dir:	0.		
Sample date:	23-DEC-15	Finding:	40.
Chemical:	CHLORIDE	Report units:	MG/L
Dir:	0.		
Sample date:	23-DEC-15	Finding:	7.6
Chemical:	PH, FIELD	Report units:	Not Reported
Dir:	0.		
Sample date:	23-DEC-15	Finding:	150.
Chemical:	SPECIFIC CONDUCTANCE	Report units:	US
Dir:	0.		
Sample date:	23-DEC-15	Finding:	23.
Chemical:	SOURCE TEMPERATURE C	Report units:	C
Dir:	0.		
Sample date:	23-DEC-15	Finding:	96.
Chemical:	TOTAL DISSOLVED SOLIDS	Report units:	MG/L
Dir:	0.		
Sample date:	23-DEC-15	Finding:	8.1
Chemical:	PH, FIELD	Report units:	Not Reported
Dir:	0.		
Sample date:	23-DEC-15	Finding:	24.
Chemical:	SOURCE TEMPERATURE C	Report units:	C
Dir:	0.		
Sample date:	23-DEC-15	Finding:	86.
Chemical:	TOTAL DISSOLVED SOLIDS	Report units:	MG/L
Dir:	0.		
Sample date:	16-DEC-15	Finding:	22.9
Chemical:	SOURCE TEMPERATURE C	Report units:	C
Dir:	0.		
Sample date:	16-DEC-15	Finding:	78.
Chemical:	TOTAL DISSOLVED SOLIDS	Report units:	MG/L
Dir:	0.		
Sample date:	16-DEC-15	Finding:	42.
Chemical:	CHLORIDE	Report units:	MG/L
Dir:	0.		
Sample date:	16-DEC-15	Finding:	7.6
Chemical:	PH, FIELD	Report units:	Not Reported
Dir:	0.		
Sample date:	16-DEC-15	Finding:	150.
Chemical:	SPECIFIC CONDUCTANCE	Report units:	US
Dir:	0.		
Sample date:	16-DEC-15	Finding:	23.
Chemical:	SOURCE TEMPERATURE C	Report units:	C
Dir:	0.		
Sample date:	16-DEC-15	Finding:	7.63
Chemical:	PH, FIELD	Report units:	Not Reported

## GEOCHECK® - PHYSICAL SETTING SOURCE MAP FINDINGS

Dir:	0.		
Sample date:	09-DEC-15	Finding:	23.
Chemical:	SOURCE TEMPERATURE C	Report units:	C
Dir:	0.		
Sample date:	09-DEC-15	Finding:	150.
Chemical:	SPECIFIC CONDUCTANCE	Report units:	US
Dir:	0.		
Sample date:	09-DEC-15	Finding:	7.6
Chemical:	PH, FIELD	Report units:	Not Reported
Dir:	0.		
Sample date:	09-DEC-15	Finding:	42.
Chemical:	CHLORIDE	Report units:	MG/L
Dir:	0.		
Sample date:	09-DEC-15	Finding:	78.
Chemical:	TOTAL DISSOLVED SOLIDS	Report units:	MG/L
Dir:	0.		
Sample date:	09-DEC-15	Finding:	23.3
Chemical:	SOURCE TEMPERATURE C	Report units:	C
Dir:	0.		
Sample date:	09-DEC-15	Finding:	7.56
Chemical:	PH, FIELD	Report units:	Not Reported
Dir:	0.		
Sample date:	02-DEC-15	Finding:	22.9
Chemical:	SOURCE TEMPERATURE C	Report units:	C
Dir:	0.		
Sample date:	02-DEC-15	Finding:	7.55
Chemical:	PH, FIELD	Report units:	Not Reported
Dir:	0.		
Sample date:	02-DEC-15	Finding:	23.
Chemical:	SOURCE TEMPERATURE C	Report units:	C
Dir:	0.		
Sample date:	02-DEC-15	Finding:	150.
Chemical:	SPECIFIC CONDUCTANCE	Report units:	US
Dir:	0.		
Sample date:	02-DEC-15	Finding:	7.6
Chemical:	PH, FIELD	Report units:	Not Reported
Dir:	0.		
Sample date:	02-DEC-15	Finding:	42.
Chemical:	CHLORIDE	Report units:	MG/L
Dir:	0.		
Sample date:	02-DEC-15	Finding:	94.
Chemical:	TOTAL DISSOLVED SOLIDS	Report units:	MG/L
Dir:	0.		
Sample date:	24-NOV-15	Finding:	7.7
Chemical:	PH, FIELD	Report units:	Not Reported
Dir:	0.		

## GEOCHECK® - PHYSICAL SETTING SOURCE MAP FINDINGS

Sample date:	24-NOV-15	Finding:	40.
Chemical:	CHLORIDE	Report units:	MG/L
Dir:	0.		
Sample date:	24-NOV-15	Finding:	74.
Chemical:	TOTAL DISSOLVED SOLIDS	Report units:	MG/L
Dir:	0.		
Sample date:	24-NOV-15	Finding:	24.
Chemical:	SOURCE TEMPERATURE C	Report units:	C
Dir:	0.		
Sample date:	24-NOV-15	Finding:	140.
Chemical:	SPECIFIC CONDUCTANCE	Report units:	US
Dir:	0.		
Sample date:	18-NOV-15	Finding:	84.
Chemical:	TOTAL DISSOLVED SOLIDS	Report units:	MG/L
Dir:	0.		
Sample date:	18-NOV-15	Finding:	24.
Chemical:	SOURCE TEMPERATURE C	Report units:	C
Dir:	0.		
Sample date:	18-NOV-15	Finding:	150.
Chemical:	SPECIFIC CONDUCTANCE	Report units:	US
Dir:	0.		
Sample date:	18-NOV-15	Finding:	7.8
Chemical:	PH, FIELD	Report units:	Not Reported
Dir:	0.		
Sample date:	18-NOV-15	Finding:	40.
Chemical:	CHLORIDE	Report units:	MG/L
Dir:	0.		
Sample date:	12-NOV-15	Finding:	80.
Chemical:	TOTAL DISSOLVED SOLIDS	Report units:	MG/L
Dir:	0.		
Sample date:	12-NOV-15	Finding:	7.5
Chemical:	PH, FIELD	Report units:	Not Reported
Dir:	0.		
Sample date:	12-NOV-15	Finding:	150.
Chemical:	SPECIFIC CONDUCTANCE	Report units:	US
Dir:	0.		
Sample date:	12-NOV-15	Finding:	23.
Chemical:	SOURCE TEMPERATURE C	Report units:	C
Dir:	0.		
Sample date:	12-NOV-15	Finding:	7.52
Chemical:	PH, FIELD	Report units:	Not Reported
Dir:	0.		
Sample date:	12-NOV-15	Finding:	22.8
Chemical:	SOURCE TEMPERATURE C	Report units:	C
Dir:	0.		
Sample date:	12-NOV-15	Finding:	40.
Chemical:	CHLORIDE	Report units:	MG/L

## GEOCHECK® - PHYSICAL SETTING SOURCE MAP FINDINGS

Dir:	0.		
Sample date:	04-NOV-15	Finding:	70.
Chemical:	TOTAL DISSOLVED SOLIDS	Report units:	MG/L
Dir:	0.		
Sample date:	04-NOV-15	Finding:	39.
Chemical:	CHLORIDE	Report units:	MG/L
Dir:	0.		
Sample date:	04-NOV-15	Finding:	7.8
Chemical:	PH, FIELD	Report units:	Not Reported
Dir:	0.		
Sample date:	04-NOV-15	Finding:	140.
Chemical:	SPECIFIC CONDUCTANCE	Report units:	US
Dir:	0.		
Sample date:	04-NOV-15	Finding:	24.
Chemical:	SOURCE TEMPERATURE C	Report units:	C
Dir:	0.		
Sample date:	04-NOV-15	Finding:	7.76
Chemical:	PH, FIELD	Report units:	Not Reported
Dir:	0.		
Sample date:	04-NOV-15	Finding:	23.5
Chemical:	SOURCE TEMPERATURE C	Report units:	C
Dir:	0.		
Sample date:	28-OCT-15	Finding:	41.
Chemical:	CHLORIDE	Report units:	MG/L
Dir:	0.		
Sample date:	28-OCT-15	Finding:	8.
Chemical:	PH, FIELD	Report units:	Not Reported
Dir:	0.		
Sample date:	28-OCT-15	Finding:	150.
Chemical:	SPECIFIC CONDUCTANCE	Report units:	US
Dir:	0.		
Sample date:	28-OCT-15	Finding:	24.
Chemical:	SOURCE TEMPERATURE C	Report units:	C
Dir:	0.		
Sample date:	28-OCT-15	Finding:	74.
Chemical:	TOTAL DISSOLVED SOLIDS	Report units:	MG/L
Dir:	0.		
Sample date:	21-OCT-15	Finding:	25.
Chemical:	SOURCE TEMPERATURE C	Report units:	C
Dir:	0.		
Sample date:	21-OCT-15	Finding:	70.
Chemical:	TOTAL DISSOLVED SOLIDS	Report units:	MG/L
Dir:	0.		
Sample date:	21-OCT-15	Finding:	39.
Chemical:	CHLORIDE	Report units:	MG/L
Dir:	0.		

## GEOCHECK® - PHYSICAL SETTING SOURCE MAP FINDINGS

Sample date:	21-OCT-15	Finding:	7.6
Chemical:	PH, FIELD	Report units:	Not Reported
Dir:	0.		
Sample date:	21-OCT-15	Finding:	140.
Chemical:	SPECIFIC CONDUCTANCE	Report units:	US
Dir:	0.		
Sample date:	21-OCT-15	Finding:	7.6
Chemical:	PH, FIELD	Report units:	Not Reported
Dir:	0.		
Sample date:	21-OCT-15	Finding:	24.7
Chemical:	SOURCE TEMPERATURE C	Report units:	C
Dir:	0.		
Sample date:	07-OCT-15	Finding:	24.
Chemical:	SOURCE TEMPERATURE C	Report units:	C
Dir:	0.		
Sample date:	07-OCT-15	Finding:	140.
Chemical:	SPECIFIC CONDUCTANCE	Report units:	US
Dir:	0.		
Sample date:	07-OCT-15	Finding:	7.7
Chemical:	PH, FIELD	Report units:	Not Reported
Dir:	0.		
Sample date:	07-OCT-15	Finding:	24.2
Chemical:	SOURCE TEMPERATURE C	Report units:	C
Dir:	0.		
Sample date:	07-OCT-15	Finding:	7.67
Chemical:	PH, FIELD	Report units:	Not Reported
Dir:	0.		
Sample date:	07-OCT-15	Finding:	62.
Chemical:	TOTAL DISSOLVED SOLIDS	Report units:	MG/L
Dir:	0.		
Sample date:	07-OCT-15	Finding:	40.
Chemical:	CHLORIDE	Report units:	MG/L
Dir:	0.		
Sample date:	30-SEP-15	Finding:	25.
Chemical:	SOURCE TEMPERATURE C	Report units:	C
Dir:	0.		
Sample date:	30-SEP-15	Finding:	150.
Chemical:	SPECIFIC CONDUCTANCE	Report units:	US
Dir:	0.		
Sample date:	30-SEP-15	Finding:	72.
Chemical:	TOTAL DISSOLVED SOLIDS	Report units:	MG/L
Dir:	0.		
Sample date:	30-SEP-15	Finding:	40.
Chemical:	CHLORIDE	Report units:	MG/L
Dir:	0.		
Sample date:	30-SEP-15	Finding:	7.5
Chemical:	PH, FIELD	Report units:	Not Reported

## GEOCHECK® - PHYSICAL SETTING SOURCE MAP FINDINGS

Dir:	0.		
Sample date:	23-SEP-15	Finding:	24.
Chemical:	SOURCE TEMPERATURE C	Report units:	C
Dir:	0.		
Sample date:	23-SEP-15	Finding:	140.
Chemical:	SPECIFIC CONDUCTANCE	Report units:	US
Dir:	0.		
Sample date:	23-SEP-15	Finding:	7.6
Chemical:	PH, FIELD	Report units:	Not Reported
Dir:	0.		
Sample date:	23-SEP-15	Finding:	40.
Chemical:	CHLORIDE	Report units:	MG/L
Dir:	0.		
Sample date:	23-SEP-15	Finding:	88.
Chemical:	TOTAL DISSOLVED SOLIDS	Report units:	MG/L
Dir:	0.		
Sample date:	16-SEP-15	Finding:	140.
Chemical:	SPECIFIC CONDUCTANCE	Report units:	US
Dir:	0.		
Sample date:	16-SEP-15	Finding:	7.5
Chemical:	PH, FIELD	Report units:	Not Reported
Dir:	0.		
Sample date:	16-SEP-15	Finding:	40.
Chemical:	CHLORIDE	Report units:	MG/L
Dir:	0.		
Sample date:	16-SEP-15	Finding:	24.
Chemical:	SOURCE TEMPERATURE C	Report units:	C
Dir:	0.		
Sample date:	16-SEP-15	Finding:	7.46
Chemical:	PH, FIELD	Report units:	Not Reported
Dir:	0.		
Sample date:	16-SEP-15	Finding:	23.6
Chemical:	SOURCE TEMPERATURE C	Report units:	C
Dir:	0.		
Sample date:	16-SEP-15	Finding:	76.
Chemical:	TOTAL DISSOLVED SOLIDS	Report units:	MG/L
Dir:	0.		
Sample date:	09-SEP-15	Finding:	25.
Chemical:	SOURCE TEMPERATURE C	Report units:	C
Dir:	0.		
Sample date:	09-SEP-15	Finding:	9.33
Chemical:	PH, FIELD	Report units:	Not Reported
Dir:	0.		
Sample date:	09-SEP-15	Finding:	24.9
Chemical:	SOURCE TEMPERATURE C	Report units:	C
Dir:	0.		

## GEOCHECK® - PHYSICAL SETTING SOURCE MAP FINDINGS

Sample date:	09-SEP-15	Finding:	140.
Chemical:	SPECIFIC CONDUCTANCE	Report units:	US
Dir:	0.		
Sample date:	09-SEP-15	Finding:	86.
Chemical:	TOTAL DISSOLVED SOLIDS	Report units:	MG/L
Dir:	0.		
Sample date:	09-SEP-15	Finding:	40.
Chemical:	CHLORIDE	Report units:	MG/L
Dir:	0.		
Sample date:	09-SEP-15	Finding:	9.3
Chemical:	PH, FIELD	Report units:	Not Reported
Dir:	0.		
Sample date:	02-SEP-15	Finding:	40.
Chemical:	CHLORIDE	Report units:	MG/L
Dir:	0.		
Sample date:	02-SEP-15	Finding:	7.3
Chemical:	PH, FIELD	Report units:	Not Reported
Dir:	0.		
Sample date:	02-SEP-15	Finding:	150.
Chemical:	SPECIFIC CONDUCTANCE	Report units:	US
Dir:	0.		
Sample date:	02-SEP-15	Finding:	24.1
Chemical:	SOURCE TEMPERATURE C	Report units:	C
Dir:	0.		
Sample date:	02-SEP-15	Finding:	7.27
Chemical:	PH, FIELD	Report units:	Not Reported
Dir:	0.		
Sample date:	02-SEP-15	Finding:	24.
Chemical:	SOURCE TEMPERATURE C	Report units:	C
Dir:	0.		
Sample date:	02-SEP-15	Finding:	80.
Chemical:	TOTAL DISSOLVED SOLIDS	Report units:	MG/L
Dir:	0.		
Sample date:	26-AUG-15	Finding:	25.
Chemical:	SOURCE TEMPERATURE C	Report units:	C
Dir:	0.		
Sample date:	26-AUG-15	Finding:	72.
Chemical:	TOTAL DISSOLVED SOLIDS	Report units:	MG/L
Dir:	0.		
Sample date:	26-AUG-15	Finding:	7.2
Chemical:	PH, FIELD	Report units:	Not Reported
Dir:	0.		
Sample date:	26-AUG-15	Finding:	40.
Chemical:	CHLORIDE	Report units:	MG/L
Dir:	0.		
Sample date:	26-AUG-15	Finding:	140.
Chemical:	SPECIFIC CONDUCTANCE	Report units:	US

## GEOCHECK® - PHYSICAL SETTING SOURCE MAP FINDINGS

Dir:	0.		
Sample date:	19-AUG-15	Finding:	76.
Chemical:	TOTAL DISSOLVED SOLIDS	Report units:	MG/L
Dir:	0.		
Sample date:	19-AUG-15	Finding:	39.
Chemical:	CHLORIDE	Report units:	MG/L
Dir:	0.		
Sample date:	19-AUG-15	Finding:	7.3
Chemical:	PH, FIELD	Report units:	Not Reported
Dir:	0.		
Sample date:	19-AUG-15	Finding:	24.
Chemical:	SOURCE TEMPERATURE C	Report units:	C
Dir:	0.		
Sample date:	19-AUG-15	Finding:	140.
Chemical:	SPECIFIC CONDUCTANCE	Report units:	US
Dir:	0.		
Sample date:	12-AUG-15	Finding:	78.
Chemical:	TOTAL DISSOLVED SOLIDS	Report units:	MG/L
Dir:	0.		
Sample date:	12-AUG-15	Finding:	140.
Chemical:	SPECIFIC CONDUCTANCE	Report units:	US
Dir:	0.		
Sample date:	12-AUG-15	Finding:	7.2
Chemical:	PH, FIELD	Report units:	Not Reported
Dir:	0.		
Sample date:	12-AUG-15	Finding:	40.
Chemical:	CHLORIDE	Report units:	MG/L
Dir:	0.		
Sample date:	12-AUG-15	Finding:	25.
Chemical:	SOURCE TEMPERATURE C	Report units:	C
Dir:	0.		
Sample date:	05-AUG-15	Finding:	25.
Chemical:	SOURCE TEMPERATURE C	Report units:	C
Dir:	0.		
Sample date:	05-AUG-15	Finding:	140.
Chemical:	SPECIFIC CONDUCTANCE	Report units:	US
Dir:	0.		
Sample date:	05-AUG-15	Finding:	6.9
Chemical:	PH, FIELD	Report units:	Not Reported
Dir:	0.		
Sample date:	05-AUG-15	Finding:	38.
Chemical:	CHLORIDE	Report units:	MG/L
Dir:	0.		
Sample date:	05-AUG-15	Finding:	80.
Chemical:	TOTAL DISSOLVED SOLIDS	Report units:	MG/L
Dir:	0.		



## GEOCHECK® - PHYSICAL SETTING SOURCE MAP FINDINGS

Sample date:	05-AUG-15	Finding:	6.95
Chemical:	PH, FIELD	Report units:	Not Reported
Dir:	0.		
Sample date:	05-AUG-15	Finding:	24.9
Chemical:	SOURCE TEMPERATURE C	Report units:	C
Dir:	0.		
Sample date:	29-JUL-15	Finding:	39.
Chemical:	CHLORIDE	Report units:	MG/L
Dir:	0.		
Sample date:	29-JUL-15	Finding:	140.
Chemical:	SPECIFIC CONDUCTANCE	Report units:	US
Dir:	0.		
Sample date:	29-JUL-15	Finding:	64.
Chemical:	TOTAL DISSOLVED SOLIDS	Report units:	MG/L
Dir:	0.		
Sample date:	29-JUL-15	Finding:	25.
Chemical:	SOURCE TEMPERATURE C	Report units:	C
Dir:	0.		
Sample date:	29-JUL-15	Finding:	7.2
Chemical:	PH, FIELD	Report units:	Not Reported
Dir:	0.		
Sample date:	22-JUL-15	Finding:	140.
Chemical:	SPECIFIC CONDUCTANCE	Report units:	US
Dir:	0.		
Sample date:	22-JUL-15	Finding:	7.2
Chemical:	PH, FIELD	Report units:	Not Reported
Dir:	0.		
Sample date:	22-JUL-15	Finding:	34.
Chemical:	CHLORIDE	Report units:	MG/L
Dir:	0.		
Sample date:	22-JUL-15	Finding:	24.
Chemical:	SOURCE TEMPERATURE C	Report units:	C
Dir:	0.		
Sample date:	22-JUL-15	Finding:	90.
Chemical:	TOTAL DISSOLVED SOLIDS	Report units:	MG/L
Dir:	0.		
Sample date:	15-JUL-15	Finding:	68.
Chemical:	TOTAL DISSOLVED SOLIDS	Report units:	MG/L
Dir:	0.		
Sample date:	15-JUL-15	Finding:	7.3
Chemical:	PH, FIELD	Report units:	Not Reported
Dir:	0.		
Sample date:	15-JUL-15	Finding:	140.
Chemical:	SPECIFIC CONDUCTANCE	Report units:	US
Dir:	0.		
Sample date:	15-JUL-15	Finding:	24.
Chemical:	SOURCE TEMPERATURE C	Report units:	C

## GEOCHECK® - PHYSICAL SETTING SOURCE MAP FINDINGS

Dir:	0.		
Sample date:	15-JUL-15	Finding:	37.
Chemical:	CHLORIDE	Report units:	MG/L
Dir:	0.		
Sample date:	08-JUL-15	Finding:	36.
Chemical:	CHLORIDE	Report units:	MG/L
Dir:	0.		
Sample date:	08-JUL-15	Finding:	7.3
Chemical:	PH, FIELD	Report units:	Not Reported
Dir:	0.		
Sample date:	08-JUL-15	Finding:	130.
Chemical:	SPECIFIC CONDUCTANCE	Report units:	US
Dir:	0.		
Sample date:	08-JUL-15	Finding:	23.
Chemical:	SOURCE TEMPERATURE C	Report units:	C
Dir:	0.		
Sample date:	08-JUL-15	Finding:	74.
Chemical:	TOTAL DISSOLVED SOLIDS	Report units:	MG/L
Dir:	0.		
Sample date:	02-JUL-15	Finding:	70.
Chemical:	TOTAL DISSOLVED SOLIDS	Report units:	MG/L
Dir:	0.		
Sample date:	02-JUL-15	Finding:	36.
Chemical:	CHLORIDE	Report units:	MG/L
Dir:	0.		
Sample date:	02-JUL-15	Finding:	130.
Chemical:	SPECIFIC CONDUCTANCE	Report units:	US
Dir:	0.		
Sample date:	24-JUN-15	Finding:	36.
Chemical:	CHLORIDE	Report units:	MG/L
Dir:	0.		
Sample date:	24-JUN-15	Finding:	76.
Chemical:	TOTAL DISSOLVED SOLIDS	Report units:	MG/L
Dir:	0.		
Sample date:	24-JUN-15	Finding:	24.
Chemical:	SOURCE TEMPERATURE C	Report units:	C
Dir:	0.		
Sample date:	24-JUN-15	Finding:	6.9
Chemical:	PH, FIELD	Report units:	Not Reported
Dir:	0.		
Sample date:	24-JUN-15	Finding:	130.
Chemical:	SPECIFIC CONDUCTANCE	Report units:	US
Dir:	0.		
Sample date:	16-JUN-15	Finding:	35.
Chemical:	CHLORIDE	Report units:	MG/L
Dir:	0.		

## GEOCHECK® - PHYSICAL SETTING SOURCE MAP FINDINGS

Sample date:	16-JUN-15	Finding:	130.
Chemical:	SPECIFIC CONDUCTANCE	Report units:	US
Dir:	0.		
Sample date:	16-JUN-15	Finding:	74.
Chemical:	TOTAL DISSOLVED SOLIDS	Report units:	MG/L
Dir:	0.		
Sample date:	10-JUN-15	Finding:	62.
Chemical:	TOTAL DISSOLVED SOLIDS	Report units:	MG/L
Dir:	0.		
Sample date:	10-JUN-15	Finding:	36.
Chemical:	CHLORIDE	Report units:	MG/L
Dir:	0.		
Sample date:	10-JUN-15	Finding:	130.
Chemical:	SPECIFIC CONDUCTANCE	Report units:	US
Dir:	0.		
Sample date:	10-JUN-15	Finding:	23.
Chemical:	SOURCE TEMPERATURE C	Report units:	C
Dir:	0.		
Sample date:	10-JUN-15	Finding:	6.75
Chemical:	PH, FIELD	Report units:	Not Reported
Dir:	0.		
Sample date:	10-JUN-15	Finding:	23.4
Chemical:	SOURCE TEMPERATURE C	Report units:	C
Dir:	0.		
Sample date:	10-JUN-15	Finding:	6.8
Chemical:	PH, FIELD	Report units:	Not Reported
Dir:	0.		
Sample date:	03-JUN-15	Finding:	35.
Chemical:	CHLORIDE	Report units:	MG/L
Dir:	0.		
Sample date:	03-JUN-15	Finding:	130.
Chemical:	SPECIFIC CONDUCTANCE	Report units:	US
Dir:	0.		
Sample date:	03-JUN-15	Finding:	6.9
Chemical:	PH, FIELD	Report units:	Not Reported
Dir:	0.		
Sample date:	03-JUN-15	Finding:	23.2
Chemical:	SOURCE TEMPERATURE C	Report units:	C
Dir:	0.		
Sample date:	03-JUN-15	Finding:	68.
Chemical:	TOTAL DISSOLVED SOLIDS	Report units:	MG/L
Dir:	0.		
Sample date:	27-MAY-15	Finding:	35.
Chemical:	CHLORIDE	Report units:	MG/L
Dir:	0.		
Sample date:	27-MAY-15	Finding:	82.
Chemical:	TOTAL DISSOLVED SOLIDS	Report units:	MG/L

## GEOCHECK® - PHYSICAL SETTING SOURCE MAP FINDINGS

Dir:	0.		
Sample date:	20-MAY-15	Finding:	37.
Chemical:	CHLORIDE	Report units:	MG/L
Dir:	0.		
Sample date:	20-MAY-15	Finding:	68.
Chemical:	TOTAL DISSOLVED SOLIDS	Report units:	MG/L
Dir:	0.		
Sample date:	13-MAY-15	Finding:	76.
Chemical:	TOTAL DISSOLVED SOLIDS	Report units:	MG/L
Dir:	0.		
Sample date:	13-MAY-15	Finding:	35.
Chemical:	CHLORIDE	Report units:	MG/L
Dir:	0.		
Sample date:	13-MAY-15	Finding:	24.
Chemical:	SOURCE TEMPERATURE C	Report units:	C
Dir:	0.		
Sample date:	13-MAY-15	Finding:	6.7
Chemical:	PH, FIELD	Report units:	Not Reported
Dir:	0.		
Sample date:	13-MAY-15	Finding:	23.7
Chemical:	SOURCE TEMPERATURE C	Report units:	C
Dir:	0.		
Sample date:	13-MAY-15	Finding:	6.7
Chemical:	PH, FIELD	Report units:	Not Reported
Dir:	0.		
Sample date:	06-MAY-15	Finding:	37.
Chemical:	CHLORIDE	Report units:	MG/L
Dir:	0.		
Sample date:	06-MAY-15	Finding:	68.
Chemical:	TOTAL DISSOLVED SOLIDS	Report units:	MG/L
Dir:	0.		
Sample date:	29-APR-15	Finding:	24.
Chemical:	SOURCE TEMPERATURE C	Report units:	C
Dir:	0.		
Sample date:	29-APR-15	Finding:	6.8
Chemical:	PH, FIELD	Report units:	Not Reported
Dir:	0.		
Sample date:	29-APR-15	Finding:	36.
Chemical:	CHLORIDE	Report units:	MG/L
Dir:	0.		
Sample date:	29-APR-15	Finding:	68.
Chemical:	TOTAL DISSOLVED SOLIDS	Report units:	MG/L
Dir:	0.		
Sample date:	22-APR-15	Finding:	6.8
Chemical:	PH, FIELD	Report units:	Not Reported
Dir:	0.		

## GEOCHECK® - PHYSICAL SETTING SOURCE MAP FINDINGS

Sample date:	22-APR-15	Finding:	37.
Chemical:	CHLORIDE	Report units:	MG/L
Dir:	0.		
Sample date:	22-APR-15	Finding:	24.
Chemical:	SOURCE TEMPERATURE C	Report units:	C
Dir:	0.		
Sample date:	22-APR-15	Finding:	86.
Chemical:	TOTAL DISSOLVED SOLIDS	Report units:	MG/L
Dir:	0.		
Sample date:	15-APR-15	Finding:	38.
Chemical:	CHLORIDE	Report units:	MG/L
Dir:	0.		
Sample date:	15-APR-15	Finding:	80.
Chemical:	TOTAL DISSOLVED SOLIDS	Report units:	MG/L
Dir:	0.		
Sample date:	08-APR-15	Finding:	70.
Chemical:	TOTAL DISSOLVED SOLIDS	Report units:	MG/L
Dir:	0.		
Sample date:	08-APR-15	Finding:	39.
Chemical:	CHLORIDE	Report units:	MG/L
Dir:	0.		
Sample date:	01-APR-15	Finding:	70.
Chemical:	TOTAL DISSOLVED SOLIDS	Report units:	MG/L
Dir:	0.		
Sample date:	01-APR-15	Finding:	42.
Chemical:	CHLORIDE	Report units:	MG/L
Dir:	0.		
Sample date:	25-MAR-15	Finding:	42.
Chemical:	CHLORIDE	Report units:	MG/L
Dir:	0.		
Sample date:	25-MAR-15	Finding:	110.
Chemical:	TOTAL DISSOLVED SOLIDS	Report units:	MG/L
Dir:	0.		
Sample date:	18-MAR-15	Finding:	43.
Chemical:	CHLORIDE	Report units:	MG/L
Dir:	0.		
Sample date:	18-MAR-15	Finding:	84.
Chemical:	TOTAL DISSOLVED SOLIDS	Report units:	MG/L
Dir:	0.		
Sample date:	12-MAR-15	Finding:	50.
Chemical:	CHLORIDE	Report units:	MG/L
Dir:	0.		
Sample date:	12-MAR-15	Finding:	100.
Chemical:	TOTAL DISSOLVED SOLIDS	Report units:	MG/L
Dir:	0.		
Sample date:	09-MAR-15	Finding:	23.8
Chemical:	SOURCE TEMPERATURE C	Report units:	C

## GEOCHECK® - PHYSICAL SETTING SOURCE MAP FINDINGS

Dir:	0.		
Sample date:	09-MAR-15	Finding:	7.51
Chemical:	PH, FIELD	Report units:	Not Reported
Dir:	0.		
Sample date:	06-MAR-15	Finding:	7.52
Chemical:	PH, FIELD	Report units:	Not Reported
Dir:	0.		
Sample date:	06-MAR-15	Finding:	23.9
Chemical:	SOURCE TEMPERATURE C	Report units:	C
Dir:	0.		
Sample date:	05-MAR-15	Finding:	23.8
Chemical:	SOURCE TEMPERATURE C	Report units:	C
Dir:	0.		
Sample date:	05-MAR-15	Finding:	6.9
Chemical:	PH, FIELD	Report units:	Not Reported
Dir:	0.		
Sample date:	04-MAR-15	Finding:	25.2
Chemical:	SOURCE TEMPERATURE C	Report units:	C
Dir:	0.		
Sample date:	04-MAR-15	Finding:	6.72
Chemical:	PH, FIELD	Report units:	Not Reported
Dir:	0.		
Sample date:	04-MAR-15	Finding:	25.2
Chemical:	SOURCE TEMPERATURE C	Report units:	C
Dir:	0.		
Sample date:	04-MAR-15	Finding:	6.72
Chemical:	PH, FIELD	Report units:	Not Reported
Dir:	0.		
Sample date:	04-MAR-15	Finding:	6.7
Chemical:	PH, FIELD	Report units:	Not Reported
Dir:	0.		
Sample date:	04-MAR-15	Finding:	81.
Chemical:	CHLORIDE	Report units:	MG/L
Dir:	0.		
Sample date:	04-MAR-15	Finding:	160.
Chemical:	TOTAL DISSOLVED SOLIDS	Report units:	MG/L
Dir:	0.		
Sample date:	04-MAR-15	Finding:	25.
Chemical:	SOURCE TEMPERATURE C	Report units:	C
Dir:	0.		
Sample date:	03-MAR-15	Finding:	22.6
Chemical:	SOURCE TEMPERATURE C	Report units:	C
Dir:	0.		
Sample date:	03-MAR-15	Finding:	6.96
Chemical:	PH, FIELD	Report units:	Not Reported
Dir:	0.		

## GEOCHECK® - PHYSICAL SETTING SOURCE MAP FINDINGS

Sample date:	10-DEC-14	Finding:	38.
Chemical:	CHLORIDE	Report units:	MG/L
Dir:	0.		
Sample date:	10-DEC-14	Finding:	78.
Chemical:	TOTAL DISSOLVED SOLIDS	Report units:	MG/L
Dir:	0.		
Sample date:	04-DEC-14	Finding:	35.
Chemical:	CHLORIDE	Report units:	MG/L
Dir:	0.		
Sample date:	04-DEC-14	Finding:	80.
Chemical:	TOTAL DISSOLVED SOLIDS	Report units:	MG/L
Dir:	0.		
Sample date:	03-DEC-14	Finding:	23.1
Chemical:	SOURCE TEMPERATURE C	Report units:	C
Dir:	0.		
Sample date:	03-DEC-14	Finding:	7.16
Chemical:	PH, FIELD	Report units:	Not Reported
Dir:	0.		
Sample date:	24-NOV-14	Finding:	7.2
Chemical:	PH, FIELD	Report units:	Not Reported
Dir:	0.		
Sample date:	24-NOV-14	Finding:	24.
Chemical:	SOURCE TEMPERATURE C	Report units:	C
Dir:	0.		
Sample date:	24-NOV-14	Finding:	40.
Chemical:	CHLORIDE	Report units:	MG/L
Dir:	0.		
Sample date:	24-NOV-14	Finding:	84.
Chemical:	TOTAL DISSOLVED SOLIDS	Report units:	MG/L
Dir:	0.		
Sample date:	19-NOV-14	Finding:	39.
Chemical:	CHLORIDE	Report units:	MG/L
Dir:	0.		
Sample date:	19-NOV-14	Finding:	120.
Chemical:	TOTAL DISSOLVED SOLIDS	Report units:	MG/L
Dir:	0.		
Sample date:	12-NOV-14	Finding:	36.
Chemical:	CHLORIDE	Report units:	MG/L
Dir:	0.		
Sample date:	12-NOV-14	Finding:	72.
Chemical:	TOTAL DISSOLVED SOLIDS	Report units:	MG/L
Dir:	0.		
Sample date:	05-NOV-14	Finding:	24.1
Chemical:	SOURCE TEMPERATURE C	Report units:	C
Dir:	0.		
Sample date:	05-NOV-14	Finding:	78.
Chemical:	TOTAL DISSOLVED SOLIDS	Report units:	MG/L

## GEOCHECK® - PHYSICAL SETTING SOURCE MAP FINDINGS

Dir:	0.		
Sample date:	05-NOV-14	Finding:	37.
Chemical:	CHLORIDE	Report units:	MG/L
Dir:	0.		
Sample date:	05-NOV-14	Finding:	7.23
Chemical:	PH, FIELD	Report units:	Not Reported
Dir:	0.		
Sample date:	31-OCT-14	Finding:	39.
Chemical:	CHLORIDE	Report units:	MG/L
Dir:	0.		
Sample date:	31-OCT-14	Finding:	68.
Chemical:	TOTAL DISSOLVED SOLIDS	Report units:	MG/L
Dir:	0.		
Sample date:	16-OCT-14	Finding:	7.17
Chemical:	PH, FIELD	Report units:	Not Reported
Dir:	0.		
Sample date:	16-OCT-14	Finding:	24.2
Chemical:	SOURCE TEMPERATURE C	Report units:	C
Dir:	0.		
Sample date:	15-OCT-14	Finding:	23.6
Chemical:	SOURCE TEMPERATURE C	Report units:	C
Dir:	0.		
Sample date:	15-OCT-14	Finding:	70.
Chemical:	TOTAL DISSOLVED SOLIDS	Report units:	MG/L
Dir:	0.		
Sample date:	15-OCT-14	Finding:	34.
Chemical:	CHLORIDE	Report units:	MG/L
Dir:	0.		
Sample date:	15-OCT-14	Finding:	7.28
Chemical:	PH, FIELD	Report units:	Not Reported
Dir:	0.		
Sample date:	08-OCT-14	Finding:	82.
Chemical:	TOTAL DISSOLVED SOLIDS	Report units:	MG/L
Dir:	0.		
Sample date:	08-OCT-14	Finding:	33.
Chemical:	CHLORIDE	Report units:	MG/L
Dir:	0.		
Sample date:	07-OCT-14	Finding:	24.7
Chemical:	SOURCE TEMPERATURE C	Report units:	C
Dir:	0.		
Sample date:	07-OCT-14	Finding:	7.12
Chemical:	PH, FIELD	Report units:	Not Reported
Dir:	0.		
Sample date:	01-OCT-14	Finding:	76.
Chemical:	TOTAL DISSOLVED SOLIDS	Report units:	MG/L
Dir:	0.		



## GEOCHECK® - PHYSICAL SETTING SOURCE MAP FINDINGS

Sample date:	01-OCT-14	Finding:	35.
Chemical:	CHLORIDE	Report units:	MG/L
Dir:	0.		
Sample date:	24-SEP-14	Finding:	34.
Chemical:	CHLORIDE	Report units:	MG/L
Dir:	0.		
Sample date:	24-SEP-14	Finding:	7.1
Chemical:	PH, FIELD	Report units:	Not Reported
Dir:	0.		
Sample date:	24-SEP-14	Finding:	24.
Chemical:	SOURCE TEMPERATURE C	Report units:	C
Dir:	0.		
Sample date:	24-SEP-14	Finding:	82.
Chemical:	TOTAL DISSOLVED SOLIDS	Report units:	MG/L
Dir:	0.		
Sample date:	17-SEP-14	Finding:	34.
Chemical:	CHLORIDE	Report units:	MG/L
Dir:	0.		
Sample date:	17-SEP-14	Finding:	88.
Chemical:	TOTAL DISSOLVED SOLIDS	Report units:	MG/L
Dir:	0.		
Sample date:	10-SEP-14	Finding:	37.
Chemical:	CHLORIDE	Report units:	MG/L
Dir:	0.		
Sample date:	10-SEP-14	Finding:	88.
Chemical:	TOTAL DISSOLVED SOLIDS	Report units:	MG/L
Dir:	0.		
Sample date:	03-SEP-14	Finding:	6.63
Chemical:	PH, FIELD	Report units:	Not Reported
Dir:	0.		
Sample date:	03-SEP-14	Finding:	80.
Chemical:	TOTAL DISSOLVED SOLIDS	Report units:	MG/L
Dir:	0.		
Sample date:	03-SEP-14	Finding:	36.
Chemical:	CHLORIDE	Report units:	MG/L
Dir:	0.		
Sample date:	27-AUG-14	Finding:	36.
Chemical:	CHLORIDE	Report units:	MG/L
Dir:	0.		
Sample date:	27-AUG-14	Finding:	86.
Chemical:	TOTAL DISSOLVED SOLIDS	Report units:	MG/L
Dir:	0.		
Sample date:	20-AUG-14	Finding:	80.
Chemical:	TOTAL DISSOLVED SOLIDS	Report units:	MG/L
Dir:	0.		
Sample date:	20-AUG-14	Finding:	35.
Chemical:	CHLORIDE	Report units:	MG/L

## GEOCHECK® - PHYSICAL SETTING SOURCE MAP FINDINGS

Dir:	0.		
Sample date:	14-AUG-14	Finding:	7.58
Chemical:	PH, FIELD	Report units:	Not Reported
Dir:	0.		
Sample date:	13-AUG-14	Finding:	35.
Chemical:	CHLORIDE	Report units:	MG/L
Dir:	0.		
Sample date:	13-AUG-14	Finding:	86.
Chemical:	TOTAL DISSOLVED SOLIDS	Report units:	MG/L
Dir:	0.		
Sample date:	06-AUG-14	Finding:	82.
Chemical:	TOTAL DISSOLVED SOLIDS	Report units:	MG/L
Dir:	0.		
Sample date:	06-AUG-14	Finding:	38.
Chemical:	CHLORIDE	Report units:	MG/L
Dir:	0.		
Sample date:	30-JUL-14	Finding:	37.
Chemical:	CHLORIDE	Report units:	MG/L
Dir:	0.		
Sample date:	30-JUL-14	Finding:	7.6
Chemical:	PH, FIELD	Report units:	Not Reported
Dir:	0.		
Sample date:	30-JUL-14	Finding:	25.
Chemical:	SOURCE TEMPERATURE C	Report units:	C
Dir:	0.		
Sample date:	30-JUL-14	Finding:	86.
Chemical:	TOTAL DISSOLVED SOLIDS	Report units:	MG/L
Dir:	0.		
Sample date:	23-JUL-14	Finding:	100.
Chemical:	TOTAL DISSOLVED SOLIDS	Report units:	MG/L
Dir:	0.		
Sample date:	23-JUL-14	Finding:	35.
Chemical:	CHLORIDE	Report units:	MG/L
Dir:	0.		
Sample date:	23-JUL-14	Finding:	7.5
Chemical:	PH, FIELD	Report units:	Not Reported
Dir:	0.		
Sample date:	23-JUL-14	Finding:	24.
Chemical:	SOURCE TEMPERATURE C	Report units:	C
Dir:	0.		
Sample date:	16-JUL-14	Finding:	7.5
Chemical:	PH, FIELD	Report units:	Not Reported
Dir:	0.		
Sample date:	16-JUL-14	Finding:	90.
Chemical:	TOTAL DISSOLVED SOLIDS	Report units:	MG/L
Dir:	0.		

## GEOCHECK® - PHYSICAL SETTING SOURCE MAP FINDINGS

Sample date:	16-JUL-14	Finding:	37.
Chemical:	CHLORIDE	Report units:	MG/L
Dir:	0.		
Sample date:	16-JUL-14	Finding:	24.
Chemical:	SOURCE TEMPERATURE C	Report units:	C
Dir:	0.		
Sample date:	09-JUL-14	Finding:	24.
Chemical:	SOURCE TEMPERATURE C	Report units:	C
Dir:	0.		
Sample date:	09-JUL-14	Finding:	38.
Chemical:	CHLORIDE	Report units:	MG/L
Dir:	0.		
Sample date:	09-JUL-14	Finding:	7.5
Chemical:	PH, FIELD	Report units:	Not Reported
Dir:	0.		
Sample date:	09-JUL-14	Finding:	92.
Chemical:	TOTAL DISSOLVED SOLIDS	Report units:	MG/L
Dir:	0.		
Sample date:	08-JUL-14	Finding:	7.53
Chemical:	PH, FIELD	Report units:	Not Reported
Dir:	0.		
Sample date:	02-JUL-14	Finding:	40.
Chemical:	CHLORIDE	Report units:	MG/L
Dir:	0.		
Sample date:	02-JUL-14	Finding:	8.9
Chemical:	PH, FIELD	Report units:	Not Reported
Dir:	0.		
Sample date:	02-JUL-14	Finding:	25.
Chemical:	SOURCE TEMPERATURE C	Report units:	C
Dir:	0.		
Sample date:	02-JUL-14	Finding:	78.
Chemical:	TOTAL DISSOLVED SOLIDS	Report units:	MG/L
Dir:	0.		
Sample date:	25-JUN-14	Finding:	6.8
Chemical:	PH, FIELD	Report units:	Not Reported
Dir:	0.		
Sample date:	25-JUN-14	Finding:	24.
Chemical:	SOURCE TEMPERATURE C	Report units:	C
Dir:	0.		
Sample date:	25-JUN-14	Finding:	6.8
Chemical:	PH, FIELD	Report units:	Not Reported
Dir:	0.		
Sample date:	25-JUN-14	Finding:	40.
Chemical:	CHLORIDE	Report units:	MG/L
Dir:	0.		
Sample date:	25-JUN-14	Finding:	73.
Chemical:	TOTAL DISSOLVED SOLIDS	Report units:	MG/L

## GEOCHECK® - PHYSICAL SETTING SOURCE MAP FINDINGS

Dir:	0.		
Sample date:	24-JUN-14	Finding:	7.1
Chemical:	PH, FIELD	Report units:	Not Reported
Dir:	0.		
Sample date:	20-JUN-14	Finding:	6.5
Chemical:	PH, FIELD	Report units:	Not Reported
Dir:	0.		
Sample date:	20-JUN-14	Finding:	6.55
Chemical:	PH, FIELD	Report units:	Not Reported
Dir:	0.		
Sample date:	20-JUN-14	Finding:	6.5
Chemical:	PH, FIELD	Report units:	Not Reported
Dir:	0.		
Sample date:	19-JUN-14	Finding:	6.57
Chemical:	PH, FIELD	Report units:	Not Reported
Dir:	0.		
Sample date:	19-JUN-14	Finding:	6.65
Chemical:	PH, FIELD	Report units:	Not Reported
Dir:	0.		
Sample date:	19-JUN-14	Finding:	7.55
Chemical:	PH, FIELD	Report units:	Not Reported
Dir:	0.		
Sample date:	19-JUN-14	Finding:	6.72
Chemical:	PH, FIELD	Report units:	Not Reported
Dir:	0.		
Sample date:	19-JUN-14	Finding:	6.66
Chemical:	PH, FIELD	Report units:	Not Reported
Dir:	0.		
Sample date:	18-JUN-14	Finding:	6.59
Chemical:	PH, FIELD	Report units:	Not Reported
Dir:	0.		
Sample date:	28-MAY-14	Finding:	24.
Chemical:	SOURCE TEMPERATURE C	Report units:	C
Dir:	0.		
Sample date:	28-MAY-14	Finding:	7.3
Chemical:	PH, FIELD	Report units:	Not Reported
Dir:	0.		
Sample date:	28-MAY-14	Finding:	52.
Chemical:	TOTAL DISSOLVED SOLIDS	Report units:	MG/L
Dir:	0.		
Sample date:	28-MAY-14	Finding:	33.
Chemical:	CHLORIDE	Report units:	MG/L
Dir:	0.		
Sample date:	23-MAY-14	Finding:	23.
Chemical:	SOURCE TEMPERATURE C	Report units:	C
Dir:	0.		

## GEOCHECK® - PHYSICAL SETTING SOURCE MAP FINDINGS

Sample date:	23-MAY-14	Finding:	7.3
Chemical:	PH, FIELD	Report units:	Not Reported
Dir:	0.		
Sample date:	23-MAY-14	Finding:	90.
Chemical:	TOTAL DISSOLVED SOLIDS	Report units:	MG/L
Dir:	0.		
Sample date:	23-MAY-14	Finding:	41.
Chemical:	CHLORIDE	Report units:	MG/L
Dir:	0.		
Sample date:	22-MAY-14	Finding:	7.3
Chemical:	PH, FIELD	Report units:	Not Reported
Dir:	0.		
Sample date:	21-MAY-14	Finding:	7.46
Chemical:	PH, FIELD	Report units:	Not Reported
Dir:	0.		
Sample date:	20-MAY-14	Finding:	44.
Chemical:	CHLORIDE	Report units:	MG/L
Dir:	0.		
Sample date:	20-MAY-14	Finding:	24.
Chemical:	SOURCE TEMPERATURE C	Report units:	C
Dir:	0.		
Sample date:	20-MAY-14	Finding:	7.7
Chemical:	PH, FIELD	Report units:	Not Reported
Dir:	0.		
Sample date:	20-MAY-14	Finding:	78.
Chemical:	TOTAL DISSOLVED SOLIDS	Report units:	MG/L
Dir:	0.		
Sample date:	07-MAY-14	Finding:	24.
Chemical:	SOURCE TEMPERATURE C	Report units:	C
Dir:	0.		
Sample date:	07-MAY-14	Finding:	7.1
Chemical:	PH, FIELD	Report units:	Not Reported
Dir:	0.		
Sample date:	07-MAY-14	Finding:	200.
Chemical:	CHLORIDE	Report units:	MG/L
Dir:	0.		
Sample date:	07-MAY-14	Finding:	7.13
Chemical:	PH, FIELD	Report units:	Not Reported
Dir:	0.		
Sample date:	07-MAY-14	Finding:	390.
Chemical:	TOTAL DISSOLVED SOLIDS	Report units:	MG/L
Dir:	0.		
Sample date:	30-APR-14	Finding:	210.
Chemical:	CHLORIDE	Report units:	MG/L
Dir:	0.		
Sample date:	30-APR-14	Finding:	7.6
Chemical:	PH, FIELD	Report units:	Not Reported

## GEOCHECK® - PHYSICAL SETTING SOURCE MAP FINDINGS

Dir:	0.		
Sample date:	30-APR-14	Finding:	24.
Chemical:	SOURCE TEMPERATURE C	Report units:	C
Dir:	0.		
Sample date:	30-APR-14	Finding:	470.
Chemical:	TOTAL DISSOLVED SOLIDS	Report units:	MG/L
Dir:	0.		
Sample date:	23-APR-14	Finding:	380.
Chemical:	TOTAL DISSOLVED SOLIDS	Report units:	MG/L
Dir:	0.		
Sample date:	23-APR-14	Finding:	200.
Chemical:	CHLORIDE	Report units:	MG/L
Dir:	0.		
Sample date:	23-APR-14	Finding:	6.9
Chemical:	PH, FIELD	Report units:	Not Reported
Dir:	0.		
Sample date:	23-APR-14	Finding:	23.
Chemical:	SOURCE TEMPERATURE C	Report units:	C
Dir:	0.		
Sample date:	16-APR-14	Finding:	23.
Chemical:	SOURCE TEMPERATURE C	Report units:	C
Dir:	0.		
Sample date:	16-APR-14	Finding:	23.
Chemical:	PH, FIELD	Report units:	Not Reported
Dir:	0.		
Sample date:	16-APR-14	Finding:	430.
Chemical:	TOTAL DISSOLVED SOLIDS	Report units:	MG/L
Dir:	0.		
Sample date:	16-APR-14	Finding:	200.
Chemical:	CHLORIDE	Report units:	MG/L
Dir:	0.		
Sample date:	09-APR-14	Finding:	200.
Chemical:	CHLORIDE	Report units:	MG/L
Dir:	0.		
Sample date:	09-APR-14	Finding:	7.3
Chemical:	PH, FIELD	Report units:	Not Reported
Dir:	0.		
Sample date:	09-APR-14	Finding:	24.
Chemical:	SOURCE TEMPERATURE C	Report units:	C
Dir:	0.		
Sample date:	09-APR-14	Finding:	460.
Chemical:	TOTAL DISSOLVED SOLIDS	Report units:	MG/L
Dir:	0.		
Sample date:	02-APR-14	Finding:	380.
Chemical:	TOTAL DISSOLVED SOLIDS	Report units:	MG/L
Dir:	0.		

## GEOCHECK® - PHYSICAL SETTING SOURCE MAP FINDINGS

Sample date:	02-APR-14	Finding:	200.
Chemical:	CHLORIDE	Report units:	MG/L
Dir:	0.		
Sample date:	02-APR-14	Finding:	23.
Chemical:	SOURCE TEMPERATURE C	Report units:	C
Dir:	0.		
Sample date:	02-APR-14	Finding:	7.
Chemical:	PH, FIELD	Report units:	Not Reported
Dir:	0.		
Sample date:	26-MAR-14	Finding:	0.33
Chemical:	TOTAL ORGANIC CARBON (TOC)	Report units:	MG/L
Dir:	0.3		
Sample date:	26-MAR-14	Finding:	0.32
Chemical:	AMMONIA (NH3-N)	Report units:	MG/L
Dir:	0.		
Sample date:	26-MAR-14	Finding:	440.
Chemical:	TOTAL DISSOLVED SOLIDS	Report units:	MG/L
Dir:	0.		
Sample date:	26-MAR-14	Finding:	200.
Chemical:	CHLORIDE	Report units:	MG/L
Dir:	0.		
Sample date:	26-MAR-14	Finding:	23.
Chemical:	SOURCE TEMPERATURE C	Report units:	C
Dir:	0.		
Sample date:	26-MAR-14	Finding:	6.9
Chemical:	PH, FIELD	Report units:	Not Reported
Dir:	0.		
Sample date:	19-MAR-14	Finding:	7.
Chemical:	PH, FIELD	Report units:	Not Reported
Dir:	0.		
Sample date:	19-MAR-14	Finding:	200.
Chemical:	CHLORIDE	Report units:	MG/L
Dir:	0.		
Sample date:	19-MAR-14	Finding:	380.
Chemical:	TOTAL DISSOLVED SOLIDS	Report units:	MG/L
Dir:	0.		
Sample date:	19-MAR-14	Finding:	24.
Chemical:	SOURCE TEMPERATURE C	Report units:	C
Dir:	0.		
Sample date:	12-MAR-14	Finding:	390.
Chemical:	TOTAL DISSOLVED SOLIDS	Report units:	MG/L
Dir:	0.		
Sample date:	12-MAR-14	Finding:	200.
Chemical:	CHLORIDE	Report units:	MG/L
Dir:	0.		
Sample date:	12-MAR-14	Finding:	7.
Chemical:	PH, FIELD	Report units:	Not Reported

## GEOCHECK® - PHYSICAL SETTING SOURCE MAP FINDINGS

Dir:	0.		
Sample date:	12-MAR-14	Finding:	23.4
Chemical:	SOURCE TEMPERATURE C	Report units:	C
Dir:	0.		
Sample date:	12-MAR-14	Finding:	7.
Chemical:	PH, FIELD	Report units:	Not Reported
Dir:	0.		
Sample date:	12-MAR-14	Finding:	23.
Chemical:	SOURCE TEMPERATURE C	Report units:	C
Dir:	0.		
Sample date:	11-MAR-14	Finding:	7.21
Chemical:	PH, FIELD	Report units:	Not Reported
Dir:	0.		
Sample date:	05-MAR-14	Finding:	23.
Chemical:	SOURCE TEMPERATURE C	Report units:	C
Dir:	0.		
Sample date:	05-MAR-14	Finding:	7.1
Chemical:	PH, FIELD	Report units:	Not Reported
Dir:	0.		
Sample date:	05-MAR-14	Finding:	210.
Chemical:	CHLORIDE	Report units:	MG/L
Dir:	0.		
Sample date:	05-MAR-14	Finding:	460.
Chemical:	TOTAL DISSOLVED SOLIDS	Report units:	MG/L
Dir:	0.		
Sample date:	05-MAR-14	Finding:	7.06
Chemical:	PH, FIELD	Report units:	Not Reported
Dir:	0.		
Sample date:	24-FEB-14	Finding:	7.27
Chemical:	PH, FIELD	Report units:	Not Reported
Dir:	0.		
Sample date:	05-FEB-14	Finding:	7.
Chemical:	PH, FIELD	Report units:	Not Reported
Dir:	0.		
Sample date:	05-FEB-14	Finding:	23.
Chemical:	SOURCE TEMPERATURE C	Report units:	C
Dir:	0.		
Sample date:	05-FEB-14	Finding:	200.
Chemical:	CHLORIDE	Report units:	MG/L
Dir:	0.		
Sample date:	05-FEB-14	Finding:	430.
Chemical:	TOTAL DISSOLVED SOLIDS	Report units:	MG/L
Dir:	0.		
Sample date:	05-FEB-14	Finding:	23.3
Chemical:	SOURCE TEMPERATURE C	Report units:	C
Dir:	0.		



## GEOCHECK® - PHYSICAL SETTING SOURCE MAP FINDINGS

Sample date:	05-FEB-14	Finding:	7.
Chemical:	PH, FIELD	Report units:	Not Reported
Dir:	0.		
Sample date:	29-JAN-14	Finding:	420.
Chemical:	TOTAL DISSOLVED SOLIDS	Report units:	MG/L
Dir:	0.		
Sample date:	29-JAN-14	Finding:	200.
Chemical:	CHLORIDE	Report units:	MG/L
Dir:	0.		
Sample date:	29-JAN-14	Finding:	7.
Chemical:	PH, FIELD	Report units:	Not Reported
Dir:	0.		
Sample date:	29-JAN-14	Finding:	23.
Chemical:	SOURCE TEMPERATURE C	Report units:	C
Dir:	0.		
Sample date:	22-JAN-14	Finding:	6.5
Chemical:	PH, FIELD	Report units:	Not Reported
Dir:	0.		
Sample date:	22-JAN-14	Finding:	23.
Chemical:	SOURCE TEMPERATURE C	Report units:	C
Dir:	0.		
Sample date:	22-JAN-14	Finding:	400.
Chemical:	TOTAL DISSOLVED SOLIDS	Report units:	MG/L
Dir:	0.		
Sample date:	22-JAN-14	Finding:	210.
Chemical:	CHLORIDE	Report units:	MG/L
Dir:	0.		
Sample date:	15-JAN-14	Finding:	210.
Chemical:	CHLORIDE	Report units:	MG/L
Dir:	0.		
Sample date:	15-JAN-14	Finding:	7.1
Chemical:	PH, FIELD	Report units:	Not Reported
Dir:	0.		
Sample date:	15-JAN-14	Finding:	24.
Chemical:	SOURCE TEMPERATURE C	Report units:	C
Dir:	0.		
Sample date:	15-JAN-14	Finding:	380.
Chemical:	TOTAL DISSOLVED SOLIDS	Report units:	MG/L
Dir:	0.		
Sample date:	14-JAN-14	Finding:	7.15
Chemical:	PH, FIELD	Report units:	Not Reported
Dir:	0.		
Sample date:	08-JAN-14	Finding:	410.
Chemical:	TOTAL DISSOLVED SOLIDS	Report units:	MG/L
Dir:	0.		
Sample date:	08-JAN-14	Finding:	210.
Chemical:	CHLORIDE	Report units:	MG/L

## GEOCHECK® - PHYSICAL SETTING SOURCE MAP FINDINGS

Dir:	0.		
Sample date:	08-JAN-14	Finding:	7.
Chemical:	PH, FIELD	Report units:	Not Reported
Dir:	0.		
Sample date:	08-JAN-14	Finding:	23.
Chemical:	SOURCE TEMPERATURE C	Report units:	C
Dir:	0.		
Sample date:	30-DEC-13	Finding:	7.4
Chemical:	PH, FIELD	Report units:	Not Reported
Dir:	0.		
Sample date:	30-DEC-13	Finding:	210.
Chemical:	CHLORIDE	Report units:	MG/L
Dir:	0.		
Sample date:	30-DEC-13	Finding:	410.
Chemical:	TOTAL DISSOLVED SOLIDS	Report units:	MG/L
Dir:	0.		
Sample date:	30-DEC-13	Finding:	24.
Chemical:	SOURCE TEMPERATURE C	Report units:	C
Dir:	0.		
Sample date:	26-DEC-13	Finding:	400.
Chemical:	TOTAL DISSOLVED SOLIDS	Report units:	MG/L
Dir:	0.		
Sample date:	26-DEC-13	Finding:	210.
Chemical:	CHLORIDE	Report units:	MG/L
Dir:	0.		
Sample date:	26-DEC-13	Finding:	7.2
Chemical:	PH, FIELD	Report units:	Not Reported
Dir:	0.		
Sample date:	26-DEC-13	Finding:	23.
Chemical:	SOURCE TEMPERATURE C	Report units:	C
Dir:	0.		
Sample date:	18-DEC-13	Finding:	210.
Chemical:	CHLORIDE	Report units:	MG/L
Dir:	0.		
Sample date:	18-DEC-13	Finding:	7.
Chemical:	PH, FIELD	Report units:	Not Reported
Dir:	0.		
Sample date:	18-DEC-13	Finding:	460.
Chemical:	TOTAL DISSOLVED SOLIDS	Report units:	MG/L
Dir:	0.		
Sample date:	18-DEC-13	Finding:	23.
Chemical:	SOURCE TEMPERATURE C	Report units:	C
Dir:	0.		
Sample date:	11-DEC-13	Finding:	210.
Chemical:	CHLORIDE	Report units:	MG/L
Dir:	0.		

## GEOCHECK® - PHYSICAL SETTING SOURCE MAP FINDINGS

Sample date:	11-DEC-13	Finding:	400.
Chemical:	TOTAL DISSOLVED SOLIDS	Report units:	MG/L
Dir:	0.		
Sample date:	10-DEC-13	Finding:	7.35
Chemical:	PH, FIELD	Report units:	Not Reported
Dir:	0.		
Sample date:	04-DEC-13	Finding:	410.
Chemical:	TOTAL DISSOLVED SOLIDS	Report units:	MG/L
Dir:	0.		
Sample date:	04-DEC-13	Finding:	210.
Chemical:	CHLORIDE	Report units:	MG/L
Dir:	0.		
Sample date:	26-NOV-13	Finding:	210.
Chemical:	CHLORIDE	Report units:	MG/L
Dir:	0.		
Sample date:	26-NOV-13	Finding:	460.
Chemical:	TOTAL DISSOLVED SOLIDS	Report units:	MG/L
Dir:	0.		
Sample date:	20-NOV-13	Finding:	440.
Chemical:	TOTAL DISSOLVED SOLIDS	Report units:	MG/L
Dir:	0.		
Sample date:	20-NOV-13	Finding:	210.
Chemical:	CHLORIDE	Report units:	MG/L
Dir:	0.		
Sample date:	13-NOV-13	Finding:	210.
Chemical:	CHLORIDE	Report units:	MG/L
Dir:	0.		
Sample date:	13-NOV-13	Finding:	6.92
Chemical:	PH, FIELD	Report units:	Not Reported
Dir:	0.		
Sample date:	13-NOV-13	Finding:	480.
Chemical:	TOTAL DISSOLVED SOLIDS	Report units:	MG/L
Dir:	0.		
Sample date:	06-NOV-13	Finding:	220.
Chemical:	CHLORIDE	Report units:	MG/L
Dir:	0.		
Sample date:	06-NOV-13	Finding:	480.
Chemical:	TOTAL DISSOLVED SOLIDS	Report units:	MG/L
Dir:	0.		
Sample date:	30-OCT-13	Finding:	220.
Chemical:	CHLORIDE	Report units:	MG/L
Dir:	0.		
Sample date:	30-OCT-13	Finding:	460.
Chemical:	TOTAL DISSOLVED SOLIDS	Report units:	MG/L
Dir:	0.		
Sample date:	23-OCT-13	Finding:	450.
Chemical:	TOTAL DISSOLVED SOLIDS	Report units:	MG/L

## GEOCHECK® - PHYSICAL SETTING SOURCE MAP FINDINGS

Dir:	0.		
Sample date:	23-OCT-13	Finding:	220.
Chemical:	CHLORIDE	Report units:	MG/L
Dir:	0.		
Sample date:	16-OCT-13	Finding:	220.
Chemical:	CHLORIDE	Report units:	MG/L
Dir:	0.		
Sample date:	16-OCT-13	Finding:	520.
Chemical:	TOTAL DISSOLVED SOLIDS	Report units:	MG/L
Dir:	0.		
Sample date:	09-OCT-13	Finding:	440.
Chemical:	TOTAL DISSOLVED SOLIDS	Report units:	MG/L
Dir:	0.		
Sample date:	09-OCT-13	Finding:	220.
Chemical:	CHLORIDE	Report units:	MG/L
Dir:	0.		
Sample date:	08-OCT-13	Finding:	7.14
Chemical:	PH, FIELD	Report units:	Not Reported
Dir:	0.		
Sample date:	02-OCT-13	Finding:	220.
Chemical:	CHLORIDE	Report units:	MG/L
Dir:	0.		
Sample date:	02-OCT-13	Finding:	480.
Chemical:	TOTAL DISSOLVED SOLIDS	Report units:	MG/L
Dir:	0.		
Sample date:	25-SEP-13	Finding:	220.
Chemical:	CHLORIDE	Report units:	MG/L
Dir:	0.		
Sample date:	25-SEP-13	Finding:	440.
Chemical:	TOTAL DISSOLVED SOLIDS	Report units:	MG/L
Dir:	0.		
Sample date:	18-SEP-13	Finding:	220.
Chemical:	CHLORIDE	Report units:	MG/L
Dir:	0.		
Sample date:	18-SEP-13	Finding:	530.
Chemical:	TOTAL DISSOLVED SOLIDS	Report units:	MG/L
Dir:	0.		
Sample date:	16-SEP-13	Finding:	7.12
Chemical:	PH, FIELD	Report units:	Not Reported
Dir:	0.		
Sample date:	11-SEP-13	Finding:	240.
Chemical:	CHLORIDE	Report units:	MG/L
Dir:	0.		
Sample date:	11-SEP-13	Finding:	530.
Chemical:	TOTAL DISSOLVED SOLIDS	Report units:	MG/L
Dir:	0.		

## GEOCHECK® - PHYSICAL SETTING SOURCE MAP FINDINGS

Sample date:	10-SEP-13	Finding:	7.14
Chemical:	PH, FIELD	Report units:	Not Reported
Dir:	0.		
Sample date:	28-AUG-13	Finding:	230.
Chemical:	CHLORIDE	Report units:	MG/L
Dir:	0.		
Sample date:	28-AUG-13	Finding:	480.
Chemical:	TOTAL DISSOLVED SOLIDS	Report units:	MG/L
Dir:	0.		
Sample date:	21-AUG-13	Finding:	6.8
Chemical:	PH, LABORATORY	Report units:	Not Reported
Dir:	0.		
Sample date:	21-AUG-13	Finding:	520.
Chemical:	TOTAL DISSOLVED SOLIDS	Report units:	MG/L
Dir:	0.		
Sample date:	21-AUG-13	Finding:	220.
Chemical:	CHLORIDE	Report units:	MG/L
Dir:	0.		
Sample date:	14-AUG-13	Finding:	230.
Chemical:	CHLORIDE	Report units:	MG/L
Dir:	0.		
Sample date:	14-AUG-13	Finding:	520.
Chemical:	TOTAL DISSOLVED SOLIDS	Report units:	MG/L
Dir:	0.		
Sample date:	13-AUG-13	Finding:	6.95
Chemical:	PH, FIELD	Report units:	Not Reported
Dir:	0.		
Sample date:	07-AUG-13	Finding:	520.
Chemical:	TOTAL DISSOLVED SOLIDS	Report units:	MG/L
Dir:	0.		
Sample date:	07-AUG-13	Finding:	230.
Chemical:	CHLORIDE	Report units:	MG/L
Dir:	0.		
Sample date:	31-JUL-13	Finding:	230.
Chemical:	CHLORIDE	Report units:	MG/L
Dir:	0.		
Sample date:	31-JUL-13	Finding:	560.
Chemical:	TOTAL DISSOLVED SOLIDS	Report units:	MG/L
Dir:	0.		
Sample date:	24-JUL-13	Finding:	470.
Chemical:	TOTAL DISSOLVED SOLIDS	Report units:	MG/L
Dir:	0.		
Sample date:	24-JUL-13	Finding:	230.
Chemical:	CHLORIDE	Report units:	MG/L
Dir:	0.		
Sample date:	17-JUL-13	Finding:	230.
Chemical:	CHLORIDE	Report units:	MG/L

## GEOCHECK® - PHYSICAL SETTING SOURCE MAP FINDINGS

Dir:	0.		
Sample date:	17-JUL-13	Finding:	510.
Chemical:	TOTAL DISSOLVED SOLIDS	Report units:	MG/L
Dir:	0.		
Sample date:	10-JUL-13	Finding:	230.
Chemical:	CHLORIDE	Report units:	MG/L
Dir:	0.		
Sample date:	10-JUL-13	Finding:	490.
Chemical:	TOTAL DISSOLVED SOLIDS	Report units:	MG/L
Dir:	0.		
Sample date:	10-JUL-13	Finding:	6.94
Chemical:	PH, FIELD	Report units:	Not Reported
Dir:	0.		
Sample date:	02-JUL-13	Finding:	230.
Chemical:	CHLORIDE	Report units:	MG/L
Dir:	0.		
Sample date:	02-JUL-13	Finding:	500.
Chemical:	TOTAL DISSOLVED SOLIDS	Report units:	MG/L
Dir:	0.		
Sample date:	26-JUN-13	Finding:	530.
Chemical:	TOTAL DISSOLVED SOLIDS	Report units:	MG/L
Dir:	0.		
Sample date:	26-JUN-13	Finding:	230.
Chemical:	CHLORIDE	Report units:	MG/L
Dir:	0.		
Sample date:	19-JUN-13	Finding:	480.
Chemical:	TOTAL DISSOLVED SOLIDS	Report units:	MG/L
Dir:	0.		
Sample date:	19-JUN-13	Finding:	220.
Chemical:	CHLORIDE	Report units:	MG/L
Dir:	0.		
Sample date:	12-JUN-13	Finding:	520.
Chemical:	TOTAL DISSOLVED SOLIDS	Report units:	MG/L
Dir:	0.		
Sample date:	12-JUN-13	Finding:	230.
Chemical:	CHLORIDE	Report units:	MG/L
Dir:	0.		
Sample date:	11-JUN-13	Finding:	7.35
Chemical:	PH, FIELD	Report units:	Not Reported
Dir:	0.		
Sample date:	05-JUN-13	Finding:	230.
Chemical:	CHLORIDE	Report units:	MG/L
Dir:	0.		
Sample date:	05-JUN-13	Finding:	6.98
Chemical:	PH, FIELD	Report units:	Not Reported
Dir:	0.		

## GEOCHECK® - PHYSICAL SETTING SOURCE MAP FINDINGS

Sample date:	05-JUN-13	Finding:	23.4
Chemical:	SOURCE TEMPERATURE C	Report units:	C
Dir:	0.		
Sample date:	05-JUN-13	Finding:	520.
Chemical:	TOTAL DISSOLVED SOLIDS	Report units:	MG/L
Dir:	0.		
Sample date:	29-MAY-13	Finding:	500.
Chemical:	TOTAL DISSOLVED SOLIDS	Report units:	MG/L
Dir:	0.		
Sample date:	29-MAY-13	Finding:	230.
Chemical:	CHLORIDE	Report units:	MG/L
Dir:	0.		
Sample date:	29-MAY-13	Finding:	6.9
Chemical:	PH, LABORATORY	Report units:	Not Reported
Dir:	0.		
Sample date:	22-MAY-13	Finding:	480.
Chemical:	TOTAL DISSOLVED SOLIDS	Report units:	MG/L
Dir:	0.		
Sample date:	22-MAY-13	Finding:	230.
Chemical:	CHLORIDE	Report units:	MG/L
Dir:	0.		
Sample date:	15-MAY-13	Finding:	230.
Chemical:	CHLORIDE	Report units:	MG/L
Dir:	0.		
Sample date:	15-MAY-13	Finding:	510.
Chemical:	TOTAL DISSOLVED SOLIDS	Report units:	MG/L
Dir:	0.		
Sample date:	08-MAY-13	Finding:	470.
Chemical:	TOTAL DISSOLVED SOLIDS	Report units:	MG/L
Dir:	0.		
Sample date:	08-MAY-13	Finding:	7.06
Chemical:	PH, FIELD	Report units:	Not Reported
Dir:	0.		
Sample date:	08-MAY-13	Finding:	22.5
Chemical:	SOURCE TEMPERATURE C	Report units:	C
Dir:	0.		
Sample date:	08-MAY-13	Finding:	230.
Chemical:	CHLORIDE	Report units:	MG/L
Dir:	0.		
Sample date:	07-MAY-13	Finding:	7.
Chemical:	PH, FIELD	Report units:	Not Reported
Dir:	0.		
Sample date:	01-MAY-13	Finding:	460.
Chemical:	TOTAL DISSOLVED SOLIDS	Report units:	MG/L
Dir:	0.		
Sample date:	01-MAY-13	Finding:	220.
Chemical:	CHLORIDE	Report units:	MG/L

## GEOCHECK® - PHYSICAL SETTING SOURCE MAP FINDINGS

Dir:	0.		
Sample date:	01-MAY-13	Finding:	7.1
Chemical:	PH, FIELD	Report units:	Not Reported
Dir:	0.		
Sample date:	01-MAY-13	Finding:	23.9
Chemical:	SOURCE TEMPERATURE C	Report units:	C
Dir:	0.		
Sample date:	24-APR-13	Finding:	510.
Chemical:	TOTAL DISSOLVED SOLIDS	Report units:	MG/L
Dir:	0.		
Sample date:	24-APR-13	Finding:	230.
Chemical:	CHLORIDE	Report units:	MG/L
Dir:	0.		
Sample date:	17-APR-13	Finding:	500.
Chemical:	TOTAL DISSOLVED SOLIDS	Report units:	MG/L
Dir:	0.		
Sample date:	17-APR-13	Finding:	240.
Chemical:	CHLORIDE	Report units:	MG/L
Dir:	0.		
Sample date:	10-APR-13	Finding:	220.
Chemical:	CHLORIDE	Report units:	MG/L
Dir:	0.		
Sample date:	10-APR-13	Finding:	480.
Chemical:	TOTAL DISSOLVED SOLIDS	Report units:	MG/L
Dir:	0.		
Sample date:	09-APR-13	Finding:	7.21
Chemical:	PH, FIELD	Report units:	Not Reported
Dir:	0.		
Sample date:	03-APR-13	Finding:	460.
Chemical:	TOTAL DISSOLVED SOLIDS	Report units:	MG/L
Dir:	0.		
Sample date:	03-APR-13	Finding:	230.
Chemical:	CHLORIDE	Report units:	MG/L
Dir:	0.		
Sample date:	27-MAR-13	Finding:	520.
Chemical:	TOTAL DISSOLVED SOLIDS	Report units:	MG/L
Dir:	0.		
Sample date:	27-MAR-13	Finding:	230.
Chemical:	CHLORIDE	Report units:	MG/L
Dir:	0.		
Sample date:	20-MAR-13	Finding:	480.
Chemical:	TOTAL DISSOLVED SOLIDS	Report units:	MG/L
Dir:	0.		
Sample date:	20-MAR-13	Finding:	230.
Chemical:	CHLORIDE	Report units:	MG/L
Dir:	0.		



## GEOCHECK® - PHYSICAL SETTING SOURCE MAP FINDINGS

Sample date:	13-MAR-13	Finding:	220.
Chemical:	CHLORIDE	Report units:	MG/L
Dir:	0.		
Sample date:	13-MAR-13	Finding:	520.
Chemical:	TOTAL DISSOLVED SOLIDS	Report units:	MG/L
Dir:	0.		
Sample date:	12-MAR-13	Finding:	6.9
Chemical:	PH, FIELD	Report units:	Not Reported
Dir:	0.		
Sample date:	06-MAR-13	Finding:	440.
Chemical:	TOTAL DISSOLVED SOLIDS	Report units:	MG/L
Dir:	0.		
Sample date:	06-MAR-13	Finding:	220.
Chemical:	CHLORIDE	Report units:	MG/L
Dir:	0.		
Sample date:	27-FEB-13	Finding:	470.
Chemical:	TOTAL DISSOLVED SOLIDS	Report units:	MG/L
Dir:	0.		
Sample date:	27-FEB-13	Finding:	220.
Chemical:	CHLORIDE	Report units:	MG/L
Dir:	0.		
Sample date:	20-FEB-13	Finding:	410.
Chemical:	TOTAL DISSOLVED SOLIDS	Report units:	MG/L
Dir:	0.		
Sample date:	20-FEB-13	Finding:	220.
Chemical:	CHLORIDE	Report units:	MG/L
Dir:	0.		
Sample date:	13-FEB-13	Finding:	220.
Chemical:	CHLORIDE	Report units:	MG/L
Dir:	0.		
Sample date:	13-FEB-13	Finding:	440.
Chemical:	TOTAL DISSOLVED SOLIDS	Report units:	MG/L
Dir:	0.		
Sample date:	12-FEB-13	Finding:	7.
Chemical:	PH, FIELD	Report units:	Not Reported
Dir:	0.		
Sample date:	06-FEB-13	Finding:	440.
Chemical:	TOTAL DISSOLVED SOLIDS	Report units:	MG/L
Dir:	0.		
Sample date:	06-FEB-13	Finding:	210.
Chemical:	CHLORIDE	Report units:	MG/L
Dir:	0.		
Sample date:	30-JAN-13	Finding:	210.
Chemical:	CHLORIDE	Report units:	MG/L
Dir:	0.		
Sample date:	30-JAN-13	Finding:	450.
Chemical:	TOTAL DISSOLVED SOLIDS	Report units:	MG/L

## GEOCHECK® - PHYSICAL SETTING SOURCE MAP FINDINGS

Dir:	0.		
Sample date:	23-JAN-13	Finding:	460.
Chemical:	TOTAL DISSOLVED SOLIDS	Report units:	MG/L
Dir:	0.		
Sample date:	23-JAN-13	Finding:	220.
Chemical:	CHLORIDE	Report units:	MG/L
Dir:	0.		
Sample date:	16-JAN-13	Finding:	220.
Chemical:	CHLORIDE	Report units:	MG/L
Dir:	0.		
Sample date:	16-JAN-13	Finding:	390.
Chemical:	TOTAL DISSOLVED SOLIDS	Report units:	MG/L
Dir:	0.		
Sample date:	09-JAN-13	Finding:	210.
Chemical:	CHLORIDE	Report units:	MG/L
Dir:	0.		
Sample date:	09-JAN-13	Finding:	420.
Chemical:	TOTAL DISSOLVED SOLIDS	Report units:	MG/L
Dir:	0.		
Sample date:	02-JAN-13	Finding:	210.
Chemical:	CHLORIDE	Report units:	MG/L
Dir:	0.		
Sample date:	02-JAN-13	Finding:	7.02
Chemical:	PH, FIELD	Report units:	Not Reported
Dir:	0.		
Sample date:	02-JAN-13	Finding:	430.
Chemical:	TOTAL DISSOLVED SOLIDS	Report units:	MG/L
Dir:	0.		
Sample date:	26-DEC-12	Finding:	220.
Chemical:	CHLORIDE	Report units:	MG/L
Dir:	0.		
Sample date:	26-DEC-12	Finding:	430.
Chemical:	TOTAL DISSOLVED SOLIDS	Report units:	MG/L
Dir:	0.		
Sample date:	12-DEC-12	Finding:	410.
Chemical:	TOTAL DISSOLVED SOLIDS	Report units:	MG/L
Dir:	0.		
Sample date:	12-DEC-12	Finding:	220.
Chemical:	CHLORIDE	Report units:	MG/L
Dir:	0.		
Sample date:	11-DEC-12	Finding:	6.9
Chemical:	PH, FIELD	Report units:	Not Reported
Dir:	0.		
Sample date:	05-DEC-12	Finding:	420.
Chemical:	TOTAL DISSOLVED SOLIDS	Report units:	MG/L
Dir:	0.		

## GEOCHECK® - PHYSICAL SETTING SOURCE MAP FINDINGS

Sample date:	05-DEC-12	Finding:	220.
Chemical:	CHLORIDE	Report units:	MG/L
Dir:	0.		
Sample date:	28-NOV-12	Finding:	220.
Chemical:	CHLORIDE	Report units:	MG/L
Dir:	0.		
Sample date:	28-NOV-12	Finding:	470.
Chemical:	TOTAL DISSOLVED SOLIDS	Report units:	MG/L
Dir:	0.		
Sample date:	27-NOV-12	Finding:	7.1
Chemical:	PH, FIELD	Report units:	Not Reported
Dir:	0.		
Sample date:	20-NOV-12	Finding:	500.
Chemical:	TOTAL DISSOLVED SOLIDS	Report units:	MG/L
Dir:	0.		
Sample date:	20-NOV-12	Finding:	220.
Chemical:	CHLORIDE	Report units:	MG/L
Dir:	0.		
Sample date:	19-NOV-12	Finding:	6.9
Chemical:	PH, FIELD	Report units:	Not Reported
Dir:	0.		
Sample date:	16-NOV-12	Finding:	6.9
Chemical:	PH, FIELD	Report units:	Not Reported
Dir:	0.		
Sample date:	14-NOV-12	Finding:	6.88
Chemical:	PH, FIELD	Report units:	Not Reported
Dir:	0.		
Sample date:	14-NOV-12	Finding:	430.
Chemical:	TOTAL DISSOLVED SOLIDS	Report units:	MG/L
Dir:	0.		
Sample date:	14-NOV-12	Finding:	230.
Chemical:	CHLORIDE	Report units:	MG/L
Dir:	0.		
Sample date:	07-NOV-12	Finding:	6.8
Chemical:	PH, FIELD	Report units:	Not Reported
Dir:	0.		
Sample date:	07-NOV-12	Finding:	230.
Chemical:	CHLORIDE	Report units:	MG/L
Dir:	0.		
Sample date:	07-NOV-12	Finding:	380.
Chemical:	TOTAL DISSOLVED SOLIDS	Report units:	MG/L
Dir:	0.		
Sample date:	02-NOV-12	Finding:	7.
Chemical:	PH, FIELD	Report units:	Not Reported
Dir:	0.		
Sample date:	01-NOV-12	Finding:	6.9
Chemical:	PH, FIELD	Report units:	Not Reported

## GEOCHECK® - PHYSICAL SETTING SOURCE MAP FINDINGS

Dir:	0.		
Sample date:	31-OCT-12	Finding:	510.
Chemical:	TOTAL DISSOLVED SOLIDS	Report units:	MG/L
Dir:	0.		
Sample date:	31-OCT-12	Finding:	280.
Chemical:	CHLORIDE	Report units:	MG/L
Dir:	0.		
Sample date:	31-OCT-12	Finding:	7.
Chemical:	PH, FIELD	Report units:	Not Reported
Dir:	0.		
Sample date:	26-OCT-12	Finding:	6.8
Chemical:	PH, FIELD	Report units:	Not Reported
Dir:	0.		
Sample date:	25-OCT-12	Finding:	340.
Chemical:	CHLORIDE	Report units:	MG/L
Dir:	0.		
Sample date:	25-OCT-12	Finding:	670.
Chemical:	TOTAL DISSOLVED SOLIDS	Report units:	MG/L
Dir:	0.		
Sample date:	25-OCT-12	Finding:	6.7
Chemical:	PH, FIELD	Report units:	Not Reported
Dir:	0.		
Sample date:	24-OCT-12	Finding:	6.7
Chemical:	PH, FIELD	Report units:	Not Reported
Dir:	0.		
Sample date:	23-OCT-12	Finding:	6.9
Chemical:	PH, FIELD	Report units:	Not Reported
Dir:	0.		
Sample date:	22-OCT-12	Finding:	6.8
Chemical:	PH, FIELD	Report units:	Not Reported
Dir:	0.		
Sample date:	19-OCT-12	Finding:	6.7
Chemical:	PH, FIELD	Report units:	Not Reported
Dir:	0.		
Sample date:	18-OCT-12	Finding:	6.7
Chemical:	PH, FIELD	Report units:	Not Reported
Dir:	0.		
Sample date:	17-OCT-12	Finding:	730.
Chemical:	TOTAL DISSOLVED SOLIDS	Report units:	MG/L
Dir:	0.		
Sample date:	17-OCT-12	Finding:	380.
Chemical:	CHLORIDE	Report units:	MG/L
Dir:	0.		
Sample date:	17-OCT-12	Finding:	7.4
Chemical:	PH, FIELD	Report units:	Not Reported
Dir:	0.		

## GEOCHECK® - PHYSICAL SETTING SOURCE MAP FINDINGS

Sample date:	15-OCT-12	Finding:	6.75
Chemical:	PH, FIELD	Report units:	Not Reported
Dir:	0.		
Sample date:	08-AUG-12	Finding:	430.
Chemical:	TOTAL DISSOLVED SOLIDS	Report units:	MG/L
Dir:	0.		
Sample date:	08-AUG-12	Finding:	220.
Chemical:	CHLORIDE	Report units:	MG/L
Dir:	0.		
Sample date:	06-AUG-12	Finding:	7.
Chemical:	PH, FIELD	Report units:	Not Reported
Dir:	0.		
Sample date:	02-AUG-12	Finding:	490.
Chemical:	TOTAL DISSOLVED SOLIDS	Report units:	MG/L
Dir:	0.		
Sample date:	02-AUG-12	Finding:	220.
Chemical:	CHLORIDE	Report units:	MG/L
Dir:	0.		
Sample date:	25-JUL-12	Finding:	520.
Chemical:	TOTAL DISSOLVED SOLIDS	Report units:	MG/L
Dir:	0.		
Sample date:	25-JUL-12	Finding:	240.
Chemical:	CHLORIDE	Report units:	MG/L
Dir:	0.		
Sample date:	18-JUL-12	Finding:	200.
Chemical:	CHLORIDE	Report units:	MG/L
Dir:	0.		
Sample date:	18-JUL-12	Finding:	450.
Chemical:	TOTAL DISSOLVED SOLIDS	Report units:	MG/L
Dir:	0.		
Sample date:	11-JUL-12	Finding:	410.
Chemical:	TOTAL DISSOLVED SOLIDS	Report units:	MG/L
Dir:	0.		
Sample date:	11-JUL-12	Finding:	200.
Chemical:	CHLORIDE	Report units:	MG/L
Dir:	0.		
Sample date:	11-JUL-12	Finding:	6.74
Chemical:	PH, FIELD	Report units:	Not Reported
Dir:	0.		
Sample date:	27-JUN-12	Finding:	390.
Chemical:	TOTAL DISSOLVED SOLIDS	Report units:	MG/L
Dir:	0.		
Sample date:	27-JUN-12	Finding:	190.
Chemical:	CHLORIDE	Report units:	MG/L
Dir:	0.		
Sample date:	22-JUN-12	Finding:	210.
Chemical:	CHLORIDE	Report units:	MG/L

## GEOCHECK® - PHYSICAL SETTING SOURCE MAP FINDINGS

Dir:	0.		
Sample date:	22-JUN-12	Finding:	460.
Chemical:	TOTAL DISSOLVED SOLIDS	Report units:	MG/L
Dir:	0.		
Sample date:	13-JUN-12	Finding:	360.
Chemical:	TOTAL DISSOLVED SOLIDS	Report units:	MG/L
Dir:	0.		
Sample date:	13-JUN-12	Finding:	200.
Chemical:	CHLORIDE	Report units:	MG/L
Dir:	0.		
Sample date:	06-JUN-12	Finding:	390.
Chemical:	TOTAL DISSOLVED SOLIDS	Report units:	MG/L
Dir:	0.		
Sample date:	06-JUN-12	Finding:	190.
Chemical:	CHLORIDE	Report units:	MG/L
Dir:	0.		
Sample date:	30-MAY-12	Finding:	220.
Chemical:	CHLORIDE	Report units:	MG/L
Dir:	0.		
Sample date:	30-MAY-12	Finding:	440.
Chemical:	TOTAL DISSOLVED SOLIDS	Report units:	MG/L
Dir:	0.		
Sample date:	23-MAY-12	Finding:	230.
Chemical:	CHLORIDE	Report units:	MG/L
Dir:	0.		
Sample date:	23-MAY-12	Finding:	430.
Chemical:	TOTAL DISSOLVED SOLIDS	Report units:	MG/L
Dir:	0.		
Sample date:	16-MAY-12	Finding:	220.
Chemical:	CHLORIDE	Report units:	MG/L
Dir:	0.		
Sample date:	16-MAY-12	Finding:	470.
Chemical:	TOTAL DISSOLVED SOLIDS	Report units:	MG/L
Dir:	0.		
Sample date:	09-MAY-12	Finding:	220.
Chemical:	CHLORIDE	Report units:	MG/L
Dir:	0.		
Sample date:	09-MAY-12	Finding:	6.7
Chemical:	PH, FIELD	Report units:	Not Reported
Dir:	0.		
Sample date:	09-MAY-12	Finding:	430.
Chemical:	TOTAL DISSOLVED SOLIDS	Report units:	MG/L
Dir:	0.		
Sample date:	02-MAY-12	Finding:	450.
Chemical:	TOTAL DISSOLVED SOLIDS	Report units:	MG/L
Dir:	0.		

## GEOCHECK® - PHYSICAL SETTING SOURCE MAP FINDINGS

Sample date:	02-MAY-12	Finding:	230.
Chemical:	CHLORIDE	Report units:	MG/L
Dir:	0.		
Sample date:	26-APR-12	Finding:	6.8
Chemical:	PH, FIELD	Report units:	Not Reported
Dir:	0.		
Sample date:	25-APR-12	Finding:	460.
Chemical:	TOTAL DISSOLVED SOLIDS	Report units:	MG/L
Dir:	0.		
Sample date:	25-APR-12	Finding:	210.
Chemical:	CHLORIDE	Report units:	MG/L
Dir:	0.		
Sample date:	18-APR-12	Finding:	430.
Chemical:	TOTAL DISSOLVED SOLIDS	Report units:	MG/L
Dir:	0.		
Sample date:	18-APR-12	Finding:	210.
Chemical:	CHLORIDE	Report units:	MG/L
Dir:	0.		
Sample date:	11-APR-12	Finding:	360.
Chemical:	TOTAL DISSOLVED SOLIDS	Report units:	MG/L
Dir:	0.		
Sample date:	11-APR-12	Finding:	180.
Chemical:	CHLORIDE	Report units:	MG/L
Dir:	0.		
Sample date:	04-APR-12	Finding:	220.
Chemical:	CHLORIDE	Report units:	MG/L
Dir:	0.		
Sample date:	04-APR-12	Finding:	450.
Chemical:	TOTAL DISSOLVED SOLIDS	Report units:	MG/L
Dir:	0.		
Sample date:	28-MAR-12	Finding:	360.
Chemical:	TOTAL DISSOLVED SOLIDS	Report units:	MG/L
Dir:	0.		
Sample date:	28-MAR-12	Finding:	180.
Chemical:	CHLORIDE	Report units:	MG/L
Dir:	0.		
Sample date:	21-MAR-12	Finding:	430.
Chemical:	TOTAL DISSOLVED SOLIDS	Report units:	MG/L
Dir:	0.		
Sample date:	21-MAR-12	Finding:	220.
Chemical:	CHLORIDE	Report units:	MG/L
Dir:	0.		
Sample date:	14-MAR-12	Finding:	190.
Chemical:	CHLORIDE	Report units:	MG/L
Dir:	0.		
Sample date:	14-MAR-12	Finding:	320.
Chemical:	TOTAL DISSOLVED SOLIDS	Report units:	MG/L

## GEOCHECK® - PHYSICAL SETTING SOURCE MAP FINDINGS

Dir:	0.		
Sample date:	07-MAR-12	Finding:	190.
Chemical:	CHLORIDE	Report units:	MG/L
Dir:	0.		
Sample date:	07-MAR-12	Finding:	370.
Chemical:	TOTAL DISSOLVED SOLIDS	Report units:	MG/L
Dir:	0.		
Sample date:	28-FEB-12	Finding:	440.
Chemical:	TOTAL DISSOLVED SOLIDS	Report units:	MG/L
Dir:	0.		
Sample date:	28-FEB-12	Finding:	220.
Chemical:	CHLORIDE	Report units:	MG/L
Dir:	0.		
Sample date:	25-JAN-12	Finding:	320.
Chemical:	TOTAL DISSOLVED SOLIDS	Report units:	MG/L
Dir:	0.		
Sample date:	25-JAN-12	Finding:	160.
Chemical:	CHLORIDE	Report units:	MG/L
Dir:	0.		
Sample date:	18-JAN-12	Finding:	170.
Chemical:	CHLORIDE	Report units:	MG/L
Dir:	0.		
Sample date:	18-JAN-12	Finding:	330.
Chemical:	TOTAL DISSOLVED SOLIDS	Report units:	MG/L
Dir:	0.		
Sample date:	11-JAN-12	Finding:	170.
Chemical:	CHLORIDE	Report units:	MG/L
Dir:	0.		
Sample date:	11-JAN-12	Finding:	300.
Chemical:	TOTAL DISSOLVED SOLIDS	Report units:	MG/L
Dir:	0.		
Sample date:	04-JAN-12	Finding:	300.
Chemical:	TOTAL DISSOLVED SOLIDS	Report units:	MG/L
Dir:	0.		
Sample date:	04-JAN-12	Finding:	180.
Chemical:	CHLORIDE	Report units:	MG/L
Dir:	0.		

**B4  
ENE  
1/4 - 1/2 Mile  
Lower**

**CA WELLS 22703**

Seq:	22703	Prim sta c:	G19/033-TDSBL01
Frds no:	1910033025	County:	19
District:	07	User id:	4TH
System no:	1910033	Water type:	G
Source nam:	WELL 32 & 33 AND RO EFF - BLEND	Station ty:	WELL/AMBNT/MUN/INTAKE
Latitude:	335100.0	Longitude:	1182000.0



## GEOCHECK® - PHYSICAL SETTING SOURCE MAP FINDINGS

Precision:	5	Status:	CT
Comment 1:	Not Reported	Comment 2:	Not Reported
Comment 3:	Not Reported	Comment 4:	Not Reported
Comment 5:	Not Reported	Comment 6:	Not Reported
Comment 7:	Not Reported		
System no:	1910033	System nam:	Dominguez Water Corp
Hqname:	DOMINGUEZ WATER CORP	Address:	P.O. BOX 9351
City:	LONG BEACH	State:	CA
Zip:	90810	Zip ext:	Not Reported
Pop serv:	100000	Connection:	32000
Area serve:	Not Reported		

**B5**  
**ENE**  
**1/4 - 1/2 Mile**  
**Lower**

**CA WELLS    22705**

Seq:	22705	Prim sta c:	G19/033-TDSROIN
Frds no:	1910033027	County:	19
District:	07	User id:	4TH
System no:	1910033	Water type:	G
Source nam:	WELLS 32 & 33 - RO PLANT INF.	Station ty:	WELL/AMBNT/MUN/INTAKE
Latitude:	335100.0	Longitude:	1182000.0
Precision:	5	Status:	AT
Comment 1:	Not Reported	Comment 2:	Not Reported
Comment 3:	Not Reported	Comment 4:	Not Reported
Comment 5:	Not Reported	Comment 6:	Not Reported
Comment 7:	Not Reported		
System no:	1910033	System nam:	Dominguez Water Corp
Hqname:	DOMINGUEZ WATER CORP	Address:	P.O. BOX 9351
City:	LONG BEACH	State:	CA
Zip:	90810	Zip ext:	Not Reported
Pop serv:	100000	Connection:	32000
Area serve:	Not Reported		

**B6**  
**ENE**  
**1/4 - 1/2 Mile**  
**Lower**

**CA WELLS    5363**

Seq:	5363	Prim sta c:	04S/14W-10D04 S
Frds no:	1910033015	County:	19
District:	07	User id:	4TH
System no:	1910033	Water type:	G
Source nam:	WELL 33	Station ty:	WELL/AMBNT/MUN/INTAKE/SUPPLY
Latitude:	335100.0	Longitude:	1182000.0
Precision:	8	Status:	AR
Comment 1:	Not Reported	Comment 2:	Not Reported
Comment 3:	Not Reported	Comment 4:	Not Reported
Comment 5:	Not Reported	Comment 6:	Not Reported
Comment 7:	Not Reported		
System no:	1910033	System nam:	Dominguez Water Corp
Hqname:	DOMINGUEZ WATER CORP	Address:	P.O. BOX 9351
City:	LONG BEACH	State:	CA
Zip:	90810	Zip ext:	Not Reported
Pop serv:	100000	Connection:	32000
Area serve:	Not Reported		

# GEOCHECK® - PHYSICAL SETTING SOURCE MAP FINDINGS

Map ID  
Direction  
Distance  
Elevation

Database      EDR ID Number

**B7**  
**ENE**  
**1/4 - 1/2 Mile**  
**Lower**

**CA WELLS      5362**

Seq:	5362	Prim sta c:	04S/14W-10D03 S
Frds no:	1910033014	County:	19
District:	07	User id:	4TH
System no:	1910033	Water type:	G
Source nam:	WELL 32	Station ty:	WELL/AMBNT/MUN/INTAKE/SUPPLY
Latitude:	335100.0	Longitude:	1182000.0
Precision:	8	Status:	AR
Comment 1:	Not Reported	Comment 2:	Not Reported
Comment 3:	Not Reported	Comment 4:	Not Reported
Comment 5:	Not Reported	Comment 6:	Not Reported
Comment 7:	Not Reported		
System no:	1910033	System nam:	Dominguez Water Corp
Hqname:	DOMINGUEZ WATER CORP	Address:	P.O. BOX 9351
City:	LONG BEACH	State:	CA
Zip:	90810	Zip ext:	Not Reported
Pop serv:	100000	Connection:	32000
Area serve:	Not Reported		

**A8**  
**SW**  
**1/4 - 1/2 Mile**  
**Higher**

**FED USGS      USGS40000132562**

Organization ID:	USGS-CA	Type:	Well
Organization Name:	USGS California Water Science Center	HUC:	18070104
Monitor Location:	004S014W10D003S	Drainage Area Units:	Not Reported
Description:	Not Reported	Contrib Drainage Area Unts:	Not Reported
Drainage Area:	Not Reported		
Contrib Drainage Area:	Not Reported		
Aquifer:	California Coastal Basin aquifers	Aquifer Type:	Not Reported
Formation Type:	Not Reported	Well Depth:	600
Construction Date:	1969	Well Hole Depth:	Not Reported
Well Depth Units:	ft		
Well Hole Depth Units:	Not Reported		

**9**  
**West**  
**1/2 - 1 Mile**  
**Higher**

**CA WELLS      CADWR8000005860**

State Well #:	04S14W04Q002S	Station ID:	46585
Well Name:	Mariner_2	Well Use:	Observation
Well Type:	Part of a nested/multi-completion well		
Well Depth:	550	Basin Name:	West Coast
Well Completion Rpt #:	e0137343		

## GEOCHECK® - PHYSICAL SETTING SOURCE MAP FINDINGS

Map ID  
Direction  
Distance  
Elevation

Database      EDR ID Number

**C10**  
**ESE**  
**1/2 - 1 Mile**  
**Lower**

**CA WELLS      CADWR8000005818**

State Well #:	04S14W02N002S	Station ID:	5620
Well Name:	Not Reported	Well Use:	Unknown
Well Type:	Unknown	Well Depth:	0
Basin Name:	West Coast	Well Completion Rpt #:	Not Reported

**C11**  
**ESE**  
**1/2 - 1 Mile**  
**Lower**

**CA WELLS      CADWR8000005817**

State Well #:	04S14W02N001S	Station ID:	5619
Well Name:	Not Reported	Well Use:	Unknown
Well Type:	Unknown	Well Depth:	0
Basin Name:	West Coast	Well Completion Rpt #:	Not Reported

**C12**  
**ESE**  
**1/2 - 1 Mile**  
**Lower**

**CA WELLS      CADWR8000005820**

State Well #:	04S14W02N004S	Station ID:	5621
Well Name:	Not Reported	Well Use:	Unknown
Well Type:	Unknown	Well Depth:	0
Basin Name:	West Coast	Well Completion Rpt #:	Not Reported

**C13**  
**ESE**  
**1/2 - 1 Mile**  
**Lower**

**CA WELLS      CADWR8000005819**

State Well #:	04S14W02N003S	Station ID:	27162
Well Name:	Not Reported	Well Use:	Unknown
Well Type:	Unknown	Well Depth:	0
Basin Name:	West Coast	Well Completion Rpt #:	Not Reported

**C14**  
**ESE**  
**1/2 - 1 Mile**  
**Lower**

**FED USGS      USGS40000138551**

Organization ID:	USGS-CA		
Organization Name:	USGS California Water Science Center		
Monitor Location:	004S014W02N001S	Type:	Well
Description:	ORIGINAL DEPTH 685, SOUNDED 683.2 FT 8/95		
HUC:	18070104	Drainage Area:	Not Reported
Drainage Area Units:	Not Reported	Contrib Drainage Area:	Not Reported
Contrib Drainage Area Unts:	Not Reported	Aquifer:	California Coastal Basin aquifers

## GEOCHECK® - PHYSICAL SETTING SOURCE MAP FINDINGS

Formation Type:	Not Reported	Aquifer Type:	Not Reported
Construction Date:	Not Reported	Well Depth:	683.2
Well Depth Units:	ft	Well Hole Depth:	Not Reported
Well Hole Depth Units:	Not Reported		

Ground water levels,Number of Measurements:	9	Level reading date:	1999-08-31
Feet below surface:	90.30	Feet to sea level:	Not Reported
Note:	Not Reported		

Level reading date:	1998-10-18	Feet below surface:	89.78
Feet to sea level:	Not Reported	Note:	Not Reported

Level reading date:	1998-04-23	Feet below surface:	90.40
Feet to sea level:	Not Reported	Note:	Not Reported

Level reading date:	1998-01-13	Feet below surface:	90.75
Feet to sea level:	Not Reported	Note:	Not Reported

Level reading date:	1997-10-23	Feet below surface:	91.10
Feet to sea level:	Not Reported	Note:	Not Reported

Level reading date:	1997-06-06	Feet below surface:	90.97
Feet to sea level:	Not Reported	Note:	Not Reported

Level reading date:	1997-01-17	Feet below surface:	90.66
Feet to sea level:	Not Reported	Note:	Not Reported

Level reading date:	1996-08-02	Feet below surface:	91.57
Feet to sea level:	Not Reported	Note:	Not Reported

Level reading date:	1995-08-28	Feet below surface:	94.91
Feet to sea level:	Not Reported	Note:	Not Reported

**C15  
ESE  
1/2 - 1 Mile  
Lower**

**FED USGS      USGS40000138552**

Organization ID:	USGS-CA		
Organization Name:	USGS California Water Science Center		
Monitor Location:	004S014W02N002S	Type:	Well
Description:	ORIGINAL DEPTH 525 FT, SOUNDED		
HUC:	18070104	Drainage Area:	518.1 FT 8/95
Drainage Area Units:	Not Reported	Contrib Drainage Area:	Not Reported
Contrib Drainage Area Unts:	Not Reported	Aquifer:	California Coastal Basin aquifers
Formation Type:	Not Reported	Aquifer Type:	Not Reported
Construction Date:	Not Reported	Well Depth:	518.15
Well Depth Units:	ft	Well Hole Depth:	Not Reported
Well Hole Depth Units:	Not Reported		

Ground water levels,Number of Measurements:	8	Level reading date:	1998-10-18
Feet below surface:	85.88	Feet to sea level:	Not Reported
Note:	Not Reported		

Level reading date:	1998-04-23	Feet below surface:	85.56
Feet to sea level:	Not Reported	Note:	Not Reported

Level reading date:	1998-01-13	Feet below surface:	86.25
Feet to sea level:	Not Reported	Note:	Not Reported

## GEOCHECK® - PHYSICAL SETTING SOURCE MAP FINDINGS

Level reading date:	1997-10-23	Feet below surface:	86.68
Feet to sea level:	Not Reported	Note:	Not Reported
Level reading date:	1997-06-06	Feet below surface:	86.32
Feet to sea level:	Not Reported	Note:	Not Reported
Level reading date:	1997-01-17	Feet below surface:	86.58
Feet to sea level:	Not Reported	Note:	Not Reported
Level reading date:	1996-08-02	Feet below surface:	87.44
Feet to sea level:	Not Reported	Note:	Not Reported
Level reading date:	1995-08-28	Feet below surface:	90.65
Feet to sea level:	Not Reported	Note:	Not Reported

**C16**  
**ESE**  
**1/2 - 1 Mile**  
**Lower**

**FED USGS      USGS40000138554**

Organization ID:	USGS-CA		
Organization Name:	USGS California Water Science Center		
Monitor Location:	004S014W02N004S	Type:	Well
Description:	ORIGINAL DEPTH 190 FT, SOUNDED	Drainage Area:	187.5 FT 8/95
HUC:	18070104	Contrib Drainage Area:	Not Reported
Drainage Area Units:	Not Reported	Aquifer:	California Coastal Basin aquifers
Contrib Drainage Area Units:	Not Reported	Aquifer Type:	Not Reported
Formation Type:	Not Reported	Well Depth:	187.5
Construction Date:	Not Reported	Well Hole Depth:	Not Reported
Well Depth Units:	ft		
Well Hole Depth Units:	Not Reported		

Ground water levels,Number of Measurements:	9	Level reading date:	1999-08-31
Feet below surface:	85.64	Feet to sea level:	Not Reported
Note:	Not Reported		
Level reading date:	1998-10-18	Feet below surface:	85.64
Feet to sea level:	Not Reported	Note:	Not Reported
Level reading date:	1998-04-23	Feet below surface:	85.24
Feet to sea level:	Not Reported	Note:	Not Reported
Level reading date:	1998-01-13	Feet below surface:	85.94
Feet to sea level:	Not Reported	Note:	Not Reported
Level reading date:	1997-10-23	Feet below surface:	86.36
Feet to sea level:	Not Reported	Note:	Not Reported
Level reading date:	1997-06-06	Feet below surface:	85.95
Feet to sea level:	Not Reported	Note:	Not Reported
Level reading date:	1997-01-17	Feet below surface:	86.37
Feet to sea level:	Not Reported	Note:	Not Reported
Level reading date:	1996-08-02	Feet below surface:	87.10
Feet to sea level:	Not Reported	Note:	Not Reported
Level reading date:	1995-08-28	Feet below surface:	90.42
Feet to sea level:	Not Reported	Note:	Not Reported

# GEOCHECK® - PHYSICAL SETTING SOURCE MAP FINDINGS

Map ID  
Direction  
Distance  
Elevation

Database      EDR ID Number

**C17**  
**ESE**  
**1/2 - 1 Mile**  
**Lower**

**FED USGS      USGS40000138553**

Organization ID:	USGS-CA		
Organization Name:	USGS California Water Science Center		
Monitor Location:	004S014W02N003S	Type:	Well
Description:	ORIGINAL DEPTH 285, SOUNDED 272.9 FT 8/95		
HUC:	18070104	Drainage Area:	Not Reported
Drainage Area Units:	Not Reported	Contrib Drainage Area:	Not Reported
Contrib Drainage Area Unts:	Not Reported	Aquifer:	California Coastal Basin aquifers
Formation Type:	Not Reported	Aquifer Type:	Not Reported
Construction Date:	Not Reported	Well Depth:	272.9
Well Depth Units:	ft	Well Hole Depth:	Not Reported
Well Hole Depth Units:	Not Reported		

Ground water levels,Number of Measurements:	9	Level reading date:	1999-08-31
Feet below surface:	85.66	Feet to sea level:	Not Reported
Note:	Not Reported		

Level reading date:	1998-10-18	Feet below surface:	85.64
Feet to sea level:	Not Reported	Note:	Not Reported

Level reading date:	1998-04-23	Feet below surface:	85.25
Feet to sea level:	Not Reported	Note:	Not Reported

Level reading date:	1998-01-13	Feet below surface:	85.95
Feet to sea level:	Not Reported	Note:	Not Reported

Level reading date:	1997-10-23	Feet below surface:	86.38
Feet to sea level:	Not Reported	Note:	Not Reported

Level reading date:	1997-06-06	Feet below surface:	85.96
Feet to sea level:	Not Reported	Note:	Not Reported

Level reading date:	1997-01-17	Feet below surface:	86.32
Feet to sea level:	Not Reported	Note:	Not Reported

Level reading date:	1996-08-02	Feet below surface:	87.11
Feet to sea level:	Not Reported	Note:	Not Reported

Level reading date:	1995-08-28	Feet below surface:	90.48
Feet to sea level:	Not Reported	Note:	Not Reported

**D18**  
**NNW**  
**1/2 - 1 Mile**  
**Higher**

**FED USGS      USGS40000138636**

Organization ID:	USGS-CA		
Organization Name:	USGS California Water Science Center		
Monitor Location:	003S014W33R007S	Type:	Well
Description:	Not Reported	HUC:	Not Reported
Drainage Area:	Not Reported	Drainage Area Units:	Not Reported
Contrib Drainage Area:	Not Reported	Contrib Drainage Area Unts:	Not Reported
Aquifer:	California Coastal Basin aquifers		
Formation Type:	Not Reported	Aquifer Type:	Not Reported

## GEOCHECK® - PHYSICAL SETTING SOURCE MAP FINDINGS

Construction Date:	20090504	Well Depth:	790
Well Depth Units:	ft	Well Hole Depth:	1509
Well Hole Depth Units:	ft		

**D19  
NNW  
1/2 - 1 Mile  
Higher**

**FED USGS      USGS40000138635**

Organization ID:	USGS-CA		
Organization Name:	USGS California Water Science Center		
Monitor Location:	003S014W33R006S	Type:	Well
Description:	Not Reported	HUC:	Not Reported
Drainage Area:	Not Reported	Drainage Area Units:	Not Reported
Contrib Drainage Area:	Not Reported	Contrib Drainage Area Unts:	Not Reported
Aquifer:	California Coastal Basin aquifers		
Formation Type:	Not Reported	Aquifer Type:	Not Reported
Construction Date:	20090504	Well Depth:	960
Well Depth Units:	ft	Well Hole Depth:	1509
Well Hole Depth Units:	ft		

**D20  
NNW  
1/2 - 1 Mile  
Higher**

**FED USGS      USGS40000138634**

Organization ID:	USGS-CA		
Organization Name:	USGS California Water Science Center		
Monitor Location:	003S014W33R005S	Type:	Well
Description:	Not Reported	HUC:	Not Reported
Drainage Area:	Not Reported	Drainage Area Units:	Not Reported
Contrib Drainage Area:	Not Reported	Contrib Drainage Area Unts:	Not Reported
Aquifer:	California Coastal Basin aquifers		
Formation Type:	Not Reported	Aquifer Type:	Not Reported
Construction Date:	20090504	Well Depth:	1480
Well Depth Units:	ft	Well Hole Depth:	1509
Well Hole Depth Units:	ft		

**D21  
NNW  
1/2 - 1 Mile  
Higher**

**FED USGS      USGS40000138639**

Organization ID:	USGS-CA		
Organization Name:	USGS California Water Science Center		
Monitor Location:	003S014W33R010S	Type:	Well
Description:	Not Reported	HUC:	Not Reported
Drainage Area:	Not Reported	Drainage Area Units:	Not Reported
Contrib Drainage Area:	Not Reported	Contrib Drainage Area Unts:	Not Reported
Aquifer:	California Coastal Basin aquifers		
Formation Type:	Not Reported	Aquifer Type:	Not Reported
Construction Date:	20090504	Well Depth:	160
Well Depth Units:	ft	Well Hole Depth:	1509
Well Hole Depth Units:	ft		

# GEOCHECK® - PHYSICAL SETTING SOURCE MAP FINDINGS

Map ID  
Direction  
Distance  
Elevation

Database      EDR ID Number

**D22**  
**NNW**  
**1/2 - 1 Mile**  
**Higher**

**FED USGS      USGS40000138638**

Organization ID:	USGS-CA		
Organization Name:	USGS California Water Science Center		
Monitor Location:	003S014W33R009S	Type:	Well
Description:	Not Reported	HUC:	Not Reported
Drainage Area:	Not Reported	Drainage Area Units:	Not Reported
Contrib Drainage Area:	Not Reported	Contrib Drainage Area Unts:	Not Reported
Aquifer:	California Coastal Basin aquifers		
Formation Type:	Not Reported	Aquifer Type:	Not Reported
Construction Date:	20090504	Well Depth:	340
Well Depth Units:	ft	Well Hole Depth:	1509
Well Hole Depth Units:	ft		

**D23**  
**NNW**  
**1/2 - 1 Mile**  
**Higher**

**FED USGS      USGS40000138637**

Organization ID:	USGS-CA		
Organization Name:	USGS California Water Science Center		
Monitor Location:	003S014W33R008S	Type:	Well
Description:	Not Reported	HUC:	Not Reported
Drainage Area:	Not Reported	Drainage Area Units:	Not Reported
Contrib Drainage Area:	Not Reported	Contrib Drainage Area Unts:	Not Reported
Aquifer:	California Coastal Basin aquifers		
Formation Type:	Not Reported	Aquifer Type:	Not Reported
Construction Date:	20090504	Well Depth:	600
Well Depth Units:	ft	Well Hole Depth:	1509
Well Hole Depth Units:	ft		

**24**  
**South**  
**1/2 - 1 Mile**  
**Higher**

**FRDS PWS      CA3301445**

Epa region:	09	State:	CA
Pwsid:	CA3301445	Pwsname:	Mountain View Mobile Home Park
Cityserved:	Not Reported	Stateserved:	CA
Zipserved:	Not Reported	Fipscounty:	06065
Status:	Closed	Retpopsrvd:	200
Pwssvconn:	112	Psource longname:	Groundwater
Pwstype:	CWS	Owner:	Private
Contact:	WILLIAM PYLE	Contactorgname:	Mountain View Mobile Home Park
Contactphone:	9094566567	Contactaddress1:	800 N. HAVEN AVE. STE. #100
Contactaddress2:	Not Reported	Contactcity:	ONTARIO
Contactstate:	CA	Contactzip:	91764
Pwsactivitycode:	I		
Pwsid:	CA3301445	Facid:	3
Facname:	RO TREATMENT	Factype:	Treatment_plant
Facactivitycode:	A	Trtobjective:	inorganics removal
Trtprocess:	reverse osmosis	Factypecode:	TP



## GEOCHECK® - PHYSICAL SETTING SOURCE MAP FINDINGS

Pwsid:	CA3301445	Facid:	CA3301445003
Facname:	RO TREATMENT (POINT OF USE)		
Factype:	Treatment_plant	Facactivitycode:	I
Trtobjective:	inorganics removal	Trtprocess:	reverse osmosis
Factypecode:	TP		
PWS ID:	CA3301445	PWS name:	MOUNTAIN VIEW MOBILE HOME PARK
Address:	Not Reported	Care of:	Not Reported
City:	DESERT HOT SPRINGS	State:	CA
Zip:	92240	Owner:	MOUNTAIN VIEW MOBILE HOME PARK
Source code:	Ground water	Population:	200
PWS ID:	CA3301445	PWS type:	System Owner/Responsible Party
PWS name:	MOUNTAIN VIEW MOBILE PARK	PWS address:	Not Reported
PWS city:	TORRANCE	PWS state:	CA
PWS zip:	90505	PWS name:	Mountain View Mobile Home Park
PWS type code:	C	Retail population served:	200
Contact:	WILLIAM PYLE	Contact address:	800 N. HAVEN AVE. STE. #100
Contact address:	ONTARIO	Contact city:	CA
Contact state:	91	Contact zip:	9094566567
Contact telephone:	Not Reported		
PWS ID:	CA3301445	Activity status:	Active
Date system activated:	7706	Date system deactivated:	Not Reported
Retail population:	00000220	System name:	MOUNTAIN VIEW MOBILE PARK
System address:	MOUNTAIN VIEW MOBILE PARK	System address:	15525 MOUNTAIN VIEW RD
System city:	DESERT HOT SPRING	System state:	CA
System zip:	92240		
Population served:	101 - 500 Persons	Treatment:	Untreated
Latitude:	335008	Longitude:	1182022
Violation id:	0000002	Orig code:	S
State:	CA	Violation Year:	2001
Contamination code:	3100	Contamination Name:	Coliform (TCR)
Violation code:	26	Violation name:	Monitoring, Repeat Minor (TCR)
Rule code:	110	Rule name:	TCR
Violation measur:	Not Reported	Unit of measure:	Not Reported
State mcl:	Not Reported	Cmp bdt:	02/01/2001
Cmp edt:	03/01/2001		
Violation id:	0000003	Orig code:	S
State:	CA	Violation Year:	2001
Contamination code:	3100	Contamination Name:	Coliform (TCR)
Violation code:	24	Violation name:	Monitoring, Routine Minor (TCR)
Rule code:	110	Rule name:	TCR
Violation measur:	Not Reported	Unit of measure:	Not Reported
State mcl:	Not Reported	Cmp bdt:	02/01/2001
Cmp edt:	02/28/2001		
Violation id:	0000004	Orig code:	S
State:	CA	Violation Year:	2001
Contamination code:	3100	Contamination Name:	Coliform (TCR)
Violation code:	26	Violation name:	Monitoring, Repeat Minor (TCR)
Rule code:	110	Rule name:	TCR
Violation measur:	Not Reported	Unit of measure:	Not Reported
State mcl:	Not Reported	Cmp bdt:	02/01/2001
Cmp edt:	03/01/2001		
Violation id:	0000005	Orig code:	S
State:	CA	Violation Year:	2001

## GEOCHECK® - PHYSICAL SETTING SOURCE MAP FINDINGS

Contamination code:	3100	Contamination Name:	Coliform (TCR)
Violation code:	24	Violation name:	Monitoring, Routine Minor (TCR)
Rule code:	110	Rule name:	TCR
Violation measur:	Not Reported	Unit of measure:	Not Reported
State mcl:	Not Reported	Cmp bdt:	02/01/2001
Cmp edt:	02/28/2001		
Violation id:	0200001	Orig code:	S
State:	CA	Violation Year:	2001
Contamination code:	5000	Contamination Name:	Lead and Copper Rule
Violation code:	51	Violation name:	Initial Tap Sampling for Pb and Cu
Rule code:	350	Rule name:	LCR
Violation measur:	Not Reported	Unit of measure:	Not Reported
State mcl:	Not Reported	Cmp bdt:	11/14/2001
Cmp edt:	Not Reported		
Violation id:	0200002	Orig code:	S
State:	CA	Violation Year:	2001
Contamination code:	3100	Contamination Name:	Coliform (TCR)
Violation code:	25	Violation name:	Monitoring, Repeat Major (TCR)
Rule code:	110	Rule name:	TCR
Violation measur:	Not Reported	Unit of measure:	Not Reported
State mcl:	Not Reported	Cmp bdt:	12/01/2001
Cmp edt:	01/01/2002		
Violation id:	0200006	Orig code:	S
State:	CA	Violation Year:	2001
Contamination code:	5000	Contamination Name:	Lead and Copper Rule
Violation code:	51	Violation name:	Initial Tap Sampling for Pb and Cu
Rule code:	350	Rule name:	LCR
Violation measur:	Not Reported	Unit of measure:	Not Reported
State mcl:	Not Reported	Cmp bdt:	11/14/2001
Cmp edt:	Not Reported		
Violation id:	0200007	Orig code:	S
State:	CA	Violation Year:	2001
Contamination code:	3100	Contamination Name:	Coliform (TCR)
Violation code:	25	Violation name:	Monitoring, Repeat Major (TCR)
Rule code:	110	Rule name:	TCR
Violation measur:	Not Reported	Unit of measure:	Not Reported
State mcl:	Not Reported	Cmp bdt:	12/01/2001
Cmp edt:	01/01/2002		
Violation id:	0500001	Orig code:	S
State:	CA	Violation Year:	2004
Contamination code:	7000	Contamination Name:	Consumer Confidence Rule
Violation code:	71	Violation name:	CCR Complete Failure to Report
Rule code:	420	Rule name:	CCR
Violation measur:	Not Reported	Unit of measure:	Not Reported
State mcl:	Not Reported	Cmp bdt:	07/01/2004
Cmp edt:	Not Reported		
Violation id:	0500002	Orig code:	S
State:	CA	Violation Year:	2004
Contamination code:	7000	Contamination Name:	Consumer Confidence Rule
Violation code:	71	Violation name:	CCR Complete Failure to Report
Rule code:	420	Rule name:	CCR
Violation measur:	Not Reported	Unit of measure:	Not Reported
State mcl:	Not Reported	Cmp bdt:	07/01/2004
Cmp edt:	Not Reported		
Violation id:	0500008	Orig code:	S

## GEOCHECK® - PHYSICAL SETTING SOURCE MAP FINDINGS

State:	CA	Violation Year:	2004
Contamination code:	7000	Contamination Name:	Consumer Confidence Rule
Violation code:	71	Violation name:	CCR Complete Failure to Report
Rule code:	420	Rule name:	CCR
Violation measur:	Not Reported	Unit of measure:	Not Reported
State mcl:	Not Reported	Cmp bdt:	07/01/2004
Cmp edt:	Not Reported		
Violation id:	0500009	Orig code:	S
State:	CA	Violation Year:	2004
Contamination code:	7000	Contamination Name:	Consumer Confidence Rule
Violation code:	71	Violation name:	CCR Complete Failure to Report
Rule code:	420	Rule name:	CCR
Violation measur:	Not Reported	Unit of measure:	Not Reported
State mcl:	Not Reported	Cmp bdt:	07/01/2004
Cmp edt:	Not Reported		
Violation id:	0700011	Orig code:	S
State:	CA	Violation Year:	2007
Contamination code:	7000	Contamination Name:	Consumer Confidence Rule
Violation code:	71	Violation name:	CCR Complete Failure to Report
Rule code:	420	Rule name:	CCR
Violation measur:	Not Reported	Unit of measure:	Not Reported
State mcl:	Not Reported	Cmp bdt:	07/01/2007
Cmp edt:	Not Reported		
Violation id:	95V0001	Orig code:	F
State:	CA	Violation Year:	1993
Contamination code:	5000	Contamination Name:	Lead and Copper Rule
Violation code:	51	Violation name:	Initial Tap Sampling for Pb and Cu
Rule code:	350	Rule name:	LCR
Violation measur:	0	Unit of measure:	Not Reported
State mcl:	0	Cmp bdt:	07/01/1993
Cmp edt:	Not Reported		
Violation ID:	0200001	Orig Code:	S
Enforcemnt FY:	2002	Enforcement Action:	01/22/2002
Enforcement Detail:	St Formal NOV issued	Enforcement Category:	Informal
Violation ID:	0200001	Orig Code:	F
Enforcemnt FY:	2005	Enforcement Action:	09/30/2005
Enforcement Detail:	Fed Compliance achieved	Enforcement Category:	Resolving
Violation ID:	0200001	Orig Code:	S
Enforcemnt FY:	2002	Enforcement Action:	11/14/2001
Enforcement Detail:	St Violation/Reminder Notice		
Enforcement Category:	Informal		
Violation ID:	0200002	Orig Code:	S
Enforcemnt FY:	2002	Enforcement Action:	01/22/2002
Enforcement Detail:	St Formal NOV issued	Enforcement Category:	Informal
Violation ID:	0200002	Orig Code:	S
Enforcemnt FY:	2002	Enforcement Action:	11/14/2001
Enforcement Detail:	St Violation/Reminder Notice		
Enforcement Category:	Informal		
Violation ID:	0500001	Orig Code:	S
Enforcemnt FY:	2005	Enforcement Action:	11/09/2004
Enforcement Detail:	St Formal NOV issued	Enforcement Category:	Informal
Violation ID:	0500002	Orig Code:	S

## GEOCHECK® - PHYSICAL SETTING SOURCE MAP FINDINGS

Enforcemnt FY:	2005	Enforcement Action:	02/05/2005
Enforcement Detail:	St Formal NOV issued	Enforcement Category:	Informal
Violation ID:	0500002	Orig Code:	S
Enforcemnt FY:	2005	Enforcement Action:	02/05/2005
Enforcement Detail:	St Compliance achieved	Enforcement Category:	Resolving
Violation ID:	0500002	Orig Code:	S
Enforcemnt FY:	2005	Enforcement Action:	11/09/2004
Enforcement Detail:	St Compliance achieved	Enforcement Category:	Resolving
Violation ID:	0500008	Orig Code:	S
Enforcemnt FY:	2005	Enforcement Action:	11/09/2004
Enforcement Detail:	St Compliance achieved	Enforcement Category:	Resolving
Violation ID:	0500009	Orig Code:	S
Enforcemnt FY:	2005	Enforcement Action:	11/09/2004
Enforcement Detail:	St Compliance achieved	Enforcement Category:	Resolving
Violation ID:	0700011	Orig Code:	S
Enforcemnt FY:	2007	Enforcement Action:	08/02/2007
Enforcement Detail:	St Violation/Reminder Notice		
Enforcement Category:	Informal		
Violation ID:	95V0001	Orig Code:	F
Enforcemnt FY:	2005	Enforcement Action:	09/30/2005
Enforcement Detail:	Fed Compliance achieved	Enforcement Category:	Resolving
PWS name:	Mountain View Mobile Home Park	PWS type code:	C
Population served:	200	Contaminant:	COLIFORM (TCR)
Violation ID:	0000004	Compliance end date:	3/1/2001 0:00:00
Violation type:	Monitoring, Repeat Minor (TCR)	Enforcement action:	7/8/2009 0:00:00
Compliance start date:	2/1/2001 0:00:00		
Enforcement date:	No Enf Action as of		
Violation measurement:	Not Reported		
PWS name:	Mountain View Mobile Home Park	PWS type code:	C
Population served:	200	Contaminant:	COLIFORM (TCR)
Violation ID:	0000005	Compliance end date:	2/28/2001 0:00:00
Violation type:	Monitoring, Routine Minor (TCR)	Enforcement action:	7/8/2009 0:00:00
Compliance start date:	2/1/2001 0:00:00		
Enforcement date:	No Enf Action as of		
Violation measurement:	Not Reported		
PWS name:	Mountain View Mobile Home Park	PWS type code:	C
Population served:	200	Contaminant:	LEAD & COPPER RULE
Violation ID:	0200001	Compliance end date:	9/30/2005 0:00:00
Violation type:	Initial Tap Sampling for Pb and Cu	Enforcement action:	State Formal NOV Issued
Compliance start date:	11/14/2001 0:00:00		
Enforcement date:	1/22/2002 0:00:00		
Violation measurement:	Not Reported		
PWS name:	Mountain View Mobile Home Park	PWS type code:	C
Population served:	200	Contaminant:	LEAD & COPPER RULE
Violation ID:	0200001	Compliance end date:	9/30/2005 0:00:00
Violation type:	Initial Tap Sampling for Pb and Cu	Enforcement action:	State Violation/Reminder Notice
Compliance start date:	11/14/2001 0:00:00		
Enforcement date:	11/14/2001 0:00:00		
Violation measurement:	Not Reported		
PWS name:	Mountain View Mobile Home Park	PWS type code:	C
Population served:	200		

## GEOCHECK® - PHYSICAL SETTING SOURCE MAP FINDINGS

Violation ID:	0200001	Contaminant:	LEAD & COPPER RULE
Violation type:	Initial Tap Sampling for Pb and Cu	Compliance end date:	9/30/2005 0:00:00
Compliance start date:	11/14/2001 0:00:00	Enforcement action:	Fed Compliance Achieved
Enforcement date:	9/30/2005 0:00:00		
Violation measurement:	Not Reported		
PWS name:	Mountain View Mobile Home Park	PWS type code:	C
Population served:	200	Contaminant:	COLIFORM (TCR)
Violation ID:	0200002	Compliance end date:	1/1/2002 0:00:00
Violation type:	Monitoring, Repeat Major (TCR)	Enforcement action:	State Formal NOV Issued
Compliance start date:	12/1/2001 0:00:00		
Enforcement date:	1/22/2002 0:00:00		
Violation measurement:	Not Reported		
PWS name:	Mountain View Mobile Home Park	PWS type code:	C
Population served:	200	Contaminant:	COLIFORM (TCR)
Violation ID:	0200002	Compliance end date:	1/1/2002 0:00:00
Violation type:	Monitoring, Repeat Major (TCR)	Enforcement action:	State Violation/Reminder Notice
Compliance start date:	12/1/2001 0:00:00		
Enforcement date:	11/14/2001 0:00:00		
Violation measurement:	Not Reported		
PWS name:	Mountain View Mobile Home Park	PWS type code:	C
Population served:	200	Contaminant:	7000
Violation ID:	0500008	Compliance start date:	7/1/2004 0:00:00
Violation type:	71	Enforcement date:	11/9/2004 0:00:00
Compliance end date:	11/9/2004 0:00:00	Violation measurement:	Not Reported
Enforcement action:	State Compliance Achieved		
PWS name:	Mountain View Mobile Home Park	PWS type code:	C
Population served:	200	Contaminant:	ARSENIC
Violation ID:	0863004	Compliance start date:	1/1/2008 0:00:00
Violation type:	2	Enforcement date:	No Enf Action as of
Compliance end date:	3/31/2008 0:00:00	Violation measurement:	0.01
Enforcement action:	7/8/2009 0:00:00		
PWS name:	Mountain View Mobile Home Park	PWS type code:	C
Population served:	200	Contaminant:	ARSENIC
Violation ID:	0863005	Compliance start date:	7/1/2008 0:00:00
Violation type:	2	Enforcement date:	No Enf Action as of
Compliance end date:	9/30/2008 0:00:00	Violation measurement:	0.02
Enforcement action:	7/8/2009 0:00:00		
PWS name:	Mountain View Mobile Home Park	PWS type code:	C
Population served:	200	Contaminant:	ARSENIC
Violation ID:	0963006	Compliance start date:	10/1/2008 0:00:00
Violation type:	2	Enforcement date:	No Enf Action as of
Compliance end date:	12/31/2008 0:00:00	Violation measurement:	0.03
Enforcement action:	7/8/2009 0:00:00		
PWS name:	Mountain View Mobile Home Park	PWS type code:	C
Population served:	200	Contaminant:	LEAD & COPPER RULE
Violation ID:	95V0001	Compliance end date:	9/30/2005 0:00:00
Violation type:	Initial Tap Sampling for Pb and Cu	Enforcement action:	Fed Compliance Achieved
Compliance start date:	7/1/1993 0:00:00		
Enforcement date:	9/30/2005 0:00:00		
Violation measurement:	0		

## GEOCHECK® - PHYSICAL SETTING SOURCE MAP FINDINGS

Map ID  
Direction  
Distance

Database EDR ID Number

**A1**

**West**

**1/4 - 1/2 Mile**

**OIL\_GAS**

**CAOG13000219683**

API #:	0403716805	Well #:	2
Well Status:	Active	Well Type:	OG
Operator Name:	Power Run Oil, LLC	Lease Name:	Dominguez
Field Name:	Torrance	Area Name:	Onshore
GIS Source:	GPS	Confidential Well:	N
Directionally Drilled:	N	SPUD Date:	Not Reported

**A2**

**West**

**1/4 - 1/2 Mile**

**OIL\_GAS**

**CAOG13000219682**

API #:	0403716804	Well #:	1
Well Status:	Active	Well Type:	OG
Operator Name:	Power Run Oil, LLC	Lease Name:	Dominguez
Field Name:	Torrance	Area Name:	Onshore
GIS Source:	GPS	Confidential Well:	N
Directionally Drilled:	N	SPUD Date:	Not Reported

**3**

**SW**

**1/4 - 1/2 Mile**

**OIL\_GAS**

**CAOG13000220287**

API #:	0403717459	Well #:	2
Well Status:	Plugged	Well Type:	OG
Operator Name:	North Star Mining & Dev. Co.	Field Name:	Torrance
Lease Name:	Zuni	GIS Source:	hud
Area Name:	Onshore	Directionally Drilled:	N
Confidential Well:	N		
SPUD Date:	Not Reported		

**B4**

**WSW**

**1/2 - 1 Mile**

**OIL\_GAS**

**CAOG13000220048**

API #:	0403717186	Well #:	1
Well Status:	Plugged	Well Type:	OG
Operator Name:	Peter Del Re Oil Co.	Lease Name:	United-Torrance
Field Name:	Torrance	Area Name:	Onshore
GIS Source:	hud	Confidential Well:	N
Directionally Drilled:	N	SPUD Date:	Not Reported

## GEOCHECK® - PHYSICAL SETTING SOURCE MAP FINDINGS

Map ID  
Direction  
Distance

Database      EDR ID Number

**C5**  
**WSW**  
**1/2 - 1 Mile**

**OIL\_GAS      CAOG13000219438**

API #:	0403717864	Well #:	9
Well Status:	Plugged	Well Type:	OG
Operator Name:	South Bay Oil Development Co.		
Lease Name:	Ajax	Field Name:	Torrance
Area Name:	Onshore	GIS Source:	hud
Confidential Well:	N	Directionally Drilled:	N
SPUD Date:	Not Reported		

**B6**  
**WSW**  
**1/2 - 1 Mile**

**OIL\_GAS      CAOG13000219784**

API #:	0403716908	Well #:	2
Well Status:	Plugged	Well Type:	OG
Operator Name:	Miller and Miller	Lease Name:	Miller
Field Name:	Torrance	Area Name:	Onshore
GIS Source:	hud	Confidential Well:	N
Directionally Drilled:	N	SPUD Date:	Not Reported

**7**  
**SW**  
**1/2 - 1 Mile**

**OIL\_GAS      CAOG13000220154**

API #:	0403716647	Well #:	1
Well Status:	Plugged	Well Type:	OG
Operator Name:	Estate of W. M. Killingsworth		
Lease Name:	Day Lease	Field Name:	Torrance
Area Name:	Onshore	GIS Source:	hud
Confidential Well:	N	Directionally Drilled:	N
SPUD Date:	Not Reported		

**8**  
**South**  
**1/2 - 1 Mile**

**OIL\_GAS      CAOG13000220238**

API #:	0403717282	Well #:	92
Well Status:	Plugged	Well Type:	OG
Operator Name:	Chevron U.S.A. Inc.	Lease Name:	Torrance
Field Name:	Torrance	Area Name:	Onshore
GIS Source:	hud	Confidential Well:	N
Directionally Drilled:	N	SPUD Date:	Not Reported

## GEOCHECK® - PHYSICAL SETTING SOURCE MAP FINDINGS

Map ID  
Direction  
Distance

Database EDR ID Number

**9**

**ENE**

**1/2 - 1 Mile**

**OIL\_GAS**

**CAOG1300005826**

API #:	0403706329	Well #:	1
Well Status:	Plugged	Well Type:	CH
Operator Name:	Chevron U.S.A. Inc.	Lease Name:	North Torrance Corehole
Field Name:	Any Field	Area Name:	Any Area
GIS Source:	hud	Confidential Well:	N
Directionally Drilled:	N	SPUD Date:	Not Reported

**C10**

**WSW**

**1/2 - 1 Mile**

**OIL\_GAS**

**CAOG13000219441**

API #:	0403717867	Well #:	12
Well Status:	Plugged	Well Type:	OG
Operator Name:	South Bay Oil Development Co.	Field Name:	Torrance
Lease Name:	Ajax	GIS Source:	hud
Area Name:	Onshore	Directionally Drilled:	N
Confidential Well:	N		
SPUD Date:	Not Reported		

**11**

**West**

**1/2 - 1 Mile**

**OIL\_GAS**

**CAOG13000219427**

API #:	0403717849	Well #:	3
Well Status:	Plugged	Well Type:	OG
Operator Name:	South Bay Oil Development Co.	Field Name:	Torrance
Lease Name:	Ajax	GIS Source:	hud
Area Name:	Onshore	Directionally Drilled:	N
Confidential Well:	N		
SPUD Date:	Not Reported		

**D12**

**West**

**1/2 - 1 Mile**

**OIL\_GAS**

**CAOG13000219783**

API #:	0403716907	Well #:	1
Well Status:	Plugged	Well Type:	OG
Operator Name:	Miller and Miller	Lease Name:	Miller
Field Name:	Torrance	Area Name:	Onshore
GIS Source:	hud	Confidential Well:	N
Directionally Drilled:	N	SPUD Date:	Not Reported



## GEOCHECK® - PHYSICAL SETTING SOURCE MAP FINDINGS

Map ID  
Direction  
Distance

Database EDR ID Number

**E13**  
**SW**  
**1/2 - 1 Mile**

**OIL\_GAS CAOG13000219508**

API #:	0403717938	Well #:	3
Well Status:	Plugged	Well Type:	OG
Operator Name:	Charles T. Rippey, Jr.	Lease Name:	Miller
Field Name:	Torrance	Area Name:	Onshore
GIS Source:	hud	Confidential Well:	N
Directionally Drilled:	N	SPUD Date:	Not Reported

**F14**  
**WSW**  
**1/2 - 1 Mile**

**OIL\_GAS CAOG13000219439**

API #:	0403717865	Well #:	10
Well Status:	Plugged	Well Type:	OG
Operator Name:	South Bay Oil Development Co.		
Lease Name:	Ajax	Field Name:	Torrance
Area Name:	Onshore	GIS Source:	hud
Confidential Well:	N	Directionally Drilled:	N
SPUD Date:	Not Reported		

**15**  
**South**  
**1/2 - 1 Mile**

**OIL\_GAS CAOG13000220237**

API #:	0403717281	Well #:	91
Well Status:	Plugged	Well Type:	OG
Operator Name:	Chevron U.S.A. Inc.	Lease Name:	Torrance
Field Name:	Torrance	Area Name:	Onshore
GIS Source:	hud	Confidential Well:	N
Directionally Drilled:	N	SPUD Date:	Not Reported

**G16**  
**West**  
**1/2 - 1 Mile**

**OIL\_GAS CAOG13000219425**

API #:	0403717847	Well #:	1
Well Status:	Plugged	Well Type:	OG
Operator Name:	Don A. and Jean Robinson Irrevocable Trust, Dated May 8th, 1997		
Lease Name:	Ajax	Field Name:	Torrance
Area Name:	Onshore	GIS Source:	Operator
Confidential Well:	N	Directionally Drilled:	N
SPUD Date:	Not Reported		

## GEOCHECK® - PHYSICAL SETTING SOURCE MAP FINDINGS

Map ID  
Direction  
Distance

Database      EDR ID Number

**D17**  
**WSW**  
**1/2 - 1 Mile**

**OIL\_GAS      CAOG13000220263**

API #:	0403717435	Well #:	1
Well Status:	Plugged	Well Type:	OG
Operator Name:	Pacific American Oil Co	Lease Name:	Philp
Field Name:	Torrance	Area Name:	Onshore
GIS Source:	hud	Confidential Well:	N
Directionally Drilled:	N	SPUD Date:	Not Reported

**H18**  
**SW**  
**1/2 - 1 Mile**

**OIL\_GAS      CAOG13000220257**

API #:	0403717429	Well #:	3
Well Status:	Plugged	Well Type:	OG
Operator Name:	Pacific American Oil Co	Lease Name:	Fee
Field Name:	Torrance	Area Name:	Onshore
GIS Source:	hud	Confidential Well:	N
Directionally Drilled:	N	SPUD Date:	Not Reported

**19**  
**South**  
**1/2 - 1 Mile**

**OIL\_GAS      CAOG13000220236**

API #:	0403717280	Well #:	90
Well Status:	Plugged	Well Type:	OG
Operator Name:	Chevron U.S.A. Inc.	Lease Name:	Torrance
Field Name:	Torrance	Area Name:	Onshore
GIS Source:	hud	Confidential Well:	N
Directionally Drilled:	N	SPUD Date:	Not Reported

**E20**  
**SW**  
**1/2 - 1 Mile**

**OIL\_GAS      CAOG13000220594**

API #:	0403717696	Well #:	3
Well Status:	Plugged	Well Type:	OG
Operator Name:	Chevron U.S.A. Inc.	Lease Name:	Craven Comm.
Field Name:	Torrance	Area Name:	Onshore
GIS Source:	hud	Confidential Well:	N
Directionally Drilled:	N	SPUD Date:	Not Reported

## GEOCHECK® - PHYSICAL SETTING SOURCE MAP FINDINGS

Map ID  
Direction  
Distance

Database EDR ID Number

**I21**  
**WSW**  
**1/2 - 1 Mile**

**OIL\_GAS CAOG13000220590**

API #:	0403717692	Well #:	2
Well Status:	Plugged	Well Type:	OG
Operator Name:	Chevron U.S.A. Inc.	Lease Name:	Casad
Field Name:	Torrance	Area Name:	Onshore
GIS Source:	hud	Confidential Well:	N
Directionally Drilled:	N	SPUD Date:	Not Reported

**F22**  
**WSW**  
**1/2 - 1 Mile**

**OIL\_GAS CAOG13000219440**

API #:	0403717866	Well #:	11
Well Status:	Plugged	Well Type:	OG
Operator Name:	South Bay Oil Development Co.		
Lease Name:	Ajax	Field Name:	Torrance
Area Name:	Onshore	GIS Source:	hud
Confidential Well:	N	Directionally Drilled:	N
SPUD Date:	Not Reported		

**J23**  
**SW**  
**1/2 - 1 Mile**

**OIL\_GAS CAOG13000219493**

API #:	0403717923	Well #:	3
Well Status:	Plugged	Well Type:	OG
Operator Name:	A.E. Schulze	Lease Name:	Lease by A.E. Schulze
Field Name:	Torrance	Area Name:	Onshore
GIS Source:	hud	Confidential Well:	N
Directionally Drilled:	N	SPUD Date:	Not Reported

**H24**  
**SW**  
**1/2 - 1 Mile**

**OIL\_GAS CAOG13000220126**

API #:	0403716619	Well #:	5
Well Status:	Plugged	Well Type:	OG
Operator Name:	Jasperson & Hunter Oil Prod.		
Lease Name:	Frenger	Field Name:	Torrance
Area Name:	Onshore	GIS Source:	hud
Confidential Well:	N	Directionally Drilled:	N
SPUD Date:	Not Reported		

## GEOCHECK® - PHYSICAL SETTING SOURCE MAP FINDINGS

Map ID  
Direction  
Distance

Database      EDR ID Number

**G25**  
**West**  
**1/2 - 1 Mile**

**OIL\_GAS      CAOG13000220268**

API #:	0403717440	Well #:	1
Well Status:	Plugged	Well Type:	OG
Operator Name:	Pacific American Oil Co	Lease Name:	Steel
Field Name:	Torrance	Area Name:	Onshore
GIS Source:	hud	Confidential Well:	N
Directionally Drilled:	N	SPUD Date:	Not Reported

**H26**  
**SW**  
**1/2 - 1 Mile**

**OIL\_GAS      CAOG13000220258**

API #:	0403717430	Well #:	4
Well Status:	Plugged	Well Type:	OG
Operator Name:	Pacific American Oil Co	Lease Name:	Fee
Field Name:	Torrance	Area Name:	Onshore
GIS Source:	hud	Confidential Well:	N
Directionally Drilled:	N	SPUD Date:	Not Reported

**K27**  
**West**  
**1/2 - 1 Mile**

**OIL\_GAS      CAOG13000220261**

API #:	0403717433	Well #:	1
Well Status:	Plugged	Well Type:	OG
Operator Name:	Pacific American Oil Co	Lease Name:	Hitchcock
Field Name:	Torrance	Area Name:	Onshore
GIS Source:	hud	Confidential Well:	N
Directionally Drilled:	N	SPUD Date:	Not Reported

**L28**  
**SW**  
**1/2 - 1 Mile**

**OIL\_GAS      CAOG13000220593**

API #:	0403717695	Well #:	2
Well Status:	Plugged	Well Type:	OG
Operator Name:	Chevron U.S.A. Inc.	Lease Name:	Craven Comm.
Field Name:	Torrance	Area Name:	Onshore
GIS Source:	hud	Confidential Well:	N
Directionally Drilled:	N	SPUD Date:	Not Reported

## GEOCHECK® - PHYSICAL SETTING SOURCE MAP FINDINGS

Map ID  
Direction  
Distance

Database EDR ID Number

**J29**  
**SW**  
**1/2 - 1 Mile**

**OIL\_GAS CAOG13000219491**

API #:	0403717921	Well #:	1
Well Status:	Plugged	Well Type:	OG
Operator Name:	A.E. Schulze	Lease Name:	Lease by A.E. Schulze
Field Name:	Torrance	Area Name:	Onshore
GIS Source:	hud	Confidential Well:	N
Directionally Drilled:	N	SPUD Date:	Not Reported

**M30**  
**SSW**  
**1/2 - 1 Mile**

**OIL\_GAS CAOG13000219326**

API #:	0403722810	Well #:	I-45
Well Status:	Plugged	Well Type:	Multi
Operator Name:	Torrance Petroleum, Inc.	Lease Name:	Del Amo
Field Name:	Torrance	Area Name:	Onshore
GIS Source:	GPS	Confidential Well:	N
Directionally Drilled:	Y	SPUD Date:	Not Reported

**M31**  
**SSW**  
**1/2 - 1 Mile**

**OIL\_GAS CAOG13000219313**

API #:	0403722827	Well #:	A-26
Well Status:	Plugged	Well Type:	OG
Operator Name:	Torrance Petroleum, Inc.	Lease Name:	Del Amo
Field Name:	Torrance	Area Name:	Onshore
GIS Source:	GPS	Confidential Well:	N
Directionally Drilled:	Y	SPUD Date:	Not Reported

**M32**  
**SSW**  
**1/2 - 1 Mile**

**OIL\_GAS CAOG13000219325**

API #:	0403722809	Well #:	I-24
Well Status:	Plugged	Well Type:	Multi
Operator Name:	Torrance Petroleum, Inc.	Lease Name:	Del Amo
Field Name:	Torrance	Area Name:	Onshore
GIS Source:	GPS	Confidential Well:	N
Directionally Drilled:	Y	SPUD Date:	Not Reported

## GEOCHECK® - PHYSICAL SETTING SOURCE MAP FINDINGS

Map ID  
Direction  
Distance

Database EDR ID Number

**M33**  
**SSW**  
1/2 - 1 Mile

OIL\_GAS CAOG13000219323

API #:	0403722807	Well #:	E-4
Well Status:	Plugged	Well Type:	OG
Operator Name:	Torrance Petroleum, Inc.	Lease Name:	Del Amo
Field Name:	Torrance	Area Name:	Onshore
GIS Source:	GPS	Confidential Well:	N
Directionally Drilled:	Y	SPUD Date:	Not Reported

**M34**  
**SSW**  
1/2 - 1 Mile

OIL\_GAS CAOG13000219324

API #:	0403722808	Well #:	I-16
Well Status:	Plugged	Well Type:	Multi
Operator Name:	Torrance Petroleum, Inc.	Lease Name:	Del Amo
Field Name:	Torrance	Area Name:	Onshore
GIS Source:	GPS	Confidential Well:	N
Directionally Drilled:	Y	SPUD Date:	Not Reported

**M35**  
**SSW**  
1/2 - 1 Mile

OIL\_GAS CAOG13000219306

API #:	0403722785	Well #:	A-9
Well Status:	Plugged	Well Type:	OG
Operator Name:	Torrance Petroleum, Inc.	Lease Name:	Del Amo
Field Name:	Torrance	Area Name:	Onshore
GIS Source:	GPS	Confidential Well:	N
Directionally Drilled:	Y	SPUD Date:	Not Reported

**M36**  
**SSW**  
1/2 - 1 Mile

OIL\_GAS CAOG13000219307

API #:	0403722786	Well #:	I-25
Well Status:	Plugged	Well Type:	Multi
Operator Name:	Torrance Petroleum, Inc.	Lease Name:	Del Amo
Field Name:	Torrance	Area Name:	Onshore
GIS Source:	GPS	Confidential Well:	N
Directionally Drilled:	Y	SPUD Date:	Not Reported

## GEOCHECK® - PHYSICAL SETTING SOURCE MAP FINDINGS

Map ID  
Direction  
Distance

Database EDR ID Number

**M37**  
**SSW**  
**1/2 - 1 Mile**

**OIL\_GAS CAOG13000219283**

API #:	0403722625	Well #:	D-11
Well Status:	Plugged	Well Type:	OG
Operator Name:	Torrance Petroleum, Inc.	Lease Name:	Del Amo
Field Name:	Torrance	Area Name:	Onshore
GIS Source:	GPS	Confidential Well:	N
Directionally Drilled:	Y	SPUD Date:	Not Reported

**M38**  
**SSW**  
**1/2 - 1 Mile**

**OIL\_GAS CAOG13000219305**

API #:	0403722784	Well #:	A-6
Well Status:	Plugged	Well Type:	OG
Operator Name:	Torrance Petroleum, Inc.	Lease Name:	Del Amo
Field Name:	Torrance	Area Name:	Onshore
GIS Source:	GPS	Confidential Well:	N
Directionally Drilled:	Y	SPUD Date:	Not Reported

**M39**  
**SSW**  
**1/2 - 1 Mile**

**OIL\_GAS CAOG13000219304**

API #:	0403722783	Well #:	A-3
Well Status:	Plugged	Well Type:	OG
Operator Name:	Torrance Petroleum, Inc.	Lease Name:	Del Amo
Field Name:	Torrance	Area Name:	Onshore
GIS Source:	GPS	Confidential Well:	N
Directionally Drilled:	Y	SPUD Date:	Not Reported

**M40**  
**SSW**  
**1/2 - 1 Mile**

**OIL\_GAS CAOG13000219303**

API #:	0403722775	Well #:	A-14
Well Status:	Plugged	Well Type:	OG
Operator Name:	Torrance Petroleum, Inc.	Lease Name:	Del Amo
Field Name:	Torrance	Area Name:	Onshore
GIS Source:	GPS	Confidential Well:	N
Directionally Drilled:	Y	SPUD Date:	Not Reported

## GEOCHECK® - PHYSICAL SETTING SOURCE MAP FINDINGS

Map ID  
Direction  
Distance

Database      EDR ID Number

**M41**  
**SSW**  
**1/2 - 1 Mile**

**OIL\_GAS      CAOG13000219302**

API #:	0403722774	Well #:	A-11
Well Status:	Plugged	Well Type:	OG
Operator Name:	Torrance Petroleum, Inc.	Lease Name:	Del Amo
Field Name:	Torrance	Area Name:	Onshore
GIS Source:	GPS	Confidential Well:	N
Directionally Drilled:	Y	SPUD Date:	Not Reported

**M42**  
**SSW**  
**1/2 - 1 Mile**

**OIL\_GAS      CAOG13000219281**

API #:	0403722622	Well #:	D-7
Well Status:	Plugged	Well Type:	OG
Operator Name:	Torrance Petroleum, Inc.	Lease Name:	Del Amo
Field Name:	Torrance	Area Name:	Onshore
GIS Source:	GPS	Confidential Well:	N
Directionally Drilled:	Y	SPUD Date:	Not Reported

**L43**  
**SW**  
**1/2 - 1 Mile**

**OIL\_GAS      CAOG13000219929**

API #:	0403717054	Well #:	102
Well Status:	Plugged	Well Type:	OG
Operator Name:	Torrance Petroleum, Inc.	Lease Name:	Del Amo
Field Name:	Torrance	Area Name:	Onshore
GIS Source:	hud	Confidential Well:	N
Directionally Drilled:	N	SPUD Date:	Not Reported

**M44**  
**SW**  
**1/2 - 1 Mile**

**OIL\_GAS      CAOG13000219292**

API #:	0403722640	Well #:	I-22
Well Status:	Plugged	Well Type:	Multi
Operator Name:	Torrance Petroleum, Inc.	Lease Name:	Del Amo
Field Name:	Torrance	Area Name:	Onshore
GIS Source:	GPS	Confidential Well:	N
Directionally Drilled:	Y	SPUD Date:	Not Reported



## GEOCHECK® - PHYSICAL SETTING SOURCE MAP FINDINGS

Map ID  
Direction  
Distance

Database EDR ID Number

**M45**  
**SW**  
**1/2 - 1 Mile**

**OIL\_GAS CAOG13000219301**

API #:	0403722773	Well #:	A-8
Well Status:	Plugged	Well Type:	OG
Operator Name:	Torrance Petroleum, Inc.	Lease Name:	Del Amo
Field Name:	Torrance	Area Name:	Onshore
GIS Source:	GPS	Confidential Well:	N
Directionally Drilled:	Y	SPUD Date:	Not Reported

**46**  
**South**  
**1/2 - 1 Mile**

**OIL\_GAS CAOG13000219715**

API #:	0403716838	Well #:	11
Well Status:	Plugged	Well Type:	OG
Operator Name:	Chevron U.S.A. Inc.	Lease Name:	Torrance
Field Name:	Torrance	Area Name:	Onshore
GIS Source:	hud	Confidential Well:	N
Directionally Drilled:	N	SPUD Date:	Not Reported

**M47**  
**SW**  
**1/2 - 1 Mile**

**OIL\_GAS CAOG13000219300**

API #:	0403722772	Well #:	A-18
Well Status:	Plugged	Well Type:	OG
Operator Name:	Torrance Petroleum, Inc.	Lease Name:	Del Amo
Field Name:	Torrance	Area Name:	Onshore
GIS Source:	GPS	Confidential Well:	N
Directionally Drilled:	Y	SPUD Date:	Not Reported

**M48**  
**SW**  
**1/2 - 1 Mile**

**OIL\_GAS CAOG13000219282**

API #:	0403722623	Well #:	D-9
Well Status:	Plugged	Well Type:	OG
Operator Name:	Torrance Petroleum, Inc.	Lease Name:	Del Amo
Field Name:	Torrance	Area Name:	Onshore
GIS Source:	GPS	Confidential Well:	N
Directionally Drilled:	Y	SPUD Date:	Not Reported

## GEOCHECK® - PHYSICAL SETTING SOURCE MAP FINDINGS

Map ID  
Direction  
Distance

Database EDR ID Number

**M49**  
**SW**  
**1/2 - 1 Mile**

**OIL\_GAS CAOG13000219287**

API #:	0403722631	Well #:	E-3
Well Status:	Plugged	Well Type:	OG
Operator Name:	Del Amo Energy Co.	Lease Name:	Del Amo
Field Name:	Torrance	Area Name:	Onshore
GIS Source:	GPS	Confidential Well:	N
Directionally Drilled:	N	SPUD Date:	Not Reported

**M50**  
**SSW**  
**1/2 - 1 Mile**

**OIL\_GAS CAOG13000219314**

API #:	0403722798	Well #:	A-1
Well Status:	Plugged	Well Type:	OG
Operator Name:	Torrance Petroleum, Inc.	Lease Name:	Del Amo
Field Name:	Torrance	Area Name:	Onshore
GIS Source:	GPS	Confidential Well:	N
Directionally Drilled:	Y	SPUD Date:	Not Reported

**M51**  
**SW**  
**1/2 - 1 Mile**

**OIL\_GAS CAOG13000219290**

API #:	0403722637	Well #:	I-17
Well Status:	Plugged	Well Type:	Multi
Operator Name:	Torrance Petroleum, Inc.	Lease Name:	Del Amo
Field Name:	Torrance	Area Name:	Onshore
GIS Source:	GPS	Confidential Well:	N
Directionally Drilled:	Y	SPUD Date:	Not Reported

**M52**  
**SW**  
**1/2 - 1 Mile**

**OIL\_GAS CAOG13000219286**

API #:	0403722630	Well #:	E-2
Well Status:	Plugged	Well Type:	OG
Operator Name:	Torrance Petroleum, Inc.	Lease Name:	Del Amo
Field Name:	Torrance	Area Name:	Onshore
GIS Source:	GPS	Confidential Well:	N
Directionally Drilled:	Y	SPUD Date:	Not Reported

## GEOCHECK® - PHYSICAL SETTING SOURCE MAP FINDINGS

Map ID  
Direction  
Distance

Database EDR ID Number

**M53**  
**SW**  
**1/2 - 1 Mile**

**OIL\_GAS CAOG13000219288**

API #:	0403722635	Well #:	I-10
Well Status:	Plugged	Well Type:	Multi
Operator Name:	Torrance Petroleum, Inc.	Lease Name:	Del Amo
Field Name:	Torrance	Area Name:	Onshore
GIS Source:	GPS	Confidential Well:	N
Directionally Drilled:	Y	SPUD Date:	Not Reported

**M54**  
**SW**  
**1/2 - 1 Mile**

**OIL\_GAS CAOG13000219285**

API #:	0403722629	Well #:	E-1
Well Status:	Plugged	Well Type:	OG
Operator Name:	Torrance Petroleum, Inc.	Lease Name:	Del Amo
Field Name:	Torrance	Area Name:	Onshore
GIS Source:	GPS	Confidential Well:	N
Directionally Drilled:	Y	SPUD Date:	Not Reported

**J55**  
**SW**  
**1/2 - 1 Mile**

**OIL\_GAS CAOG13000219492**

API #:	0403717922	Well #:	2
Well Status:	Plugged	Well Type:	OG
Operator Name:	A.E. Schulze	Lease Name:	Lease by A.E. Schulze
Field Name:	Torrance	Area Name:	Onshore
GIS Source:	hud	Confidential Well:	N
Directionally Drilled:	N	SPUD Date:	Not Reported

**M56**  
**SSW**  
**1/2 - 1 Mile**

**OIL\_GAS CAOG13000219316**

API #:	0403722800	Well #:	A-5
Well Status:	Plugged	Well Type:	OG
Operator Name:	Torrance Petroleum, Inc.	Lease Name:	Del Amo
Field Name:	Torrance	Area Name:	Onshore
GIS Source:	GPS	Confidential Well:	N
Directionally Drilled:	Y	SPUD Date:	Not Reported

## GEOCHECK® - PHYSICAL SETTING SOURCE MAP FINDINGS

Map ID  
Direction  
Distance

Database EDR ID Number

**M57**  
**SW**  
**1/2 - 1 Mile**

**OIL\_GAS CAOG13000219293**

API #:	0403722667	Well #:	I-1
Well Status:	Plugged	Well Type:	Multi
Operator Name:	Torrance Petroleum, Inc.	Lease Name:	Del Amo
Field Name:	Torrance	Area Name:	Onshore
GIS Source:	GPS	Confidential Well:	N
Directionally Drilled:	Y	SPUD Date:	Not Reported

**M58**  
**SW**  
**1/2 - 1 Mile**

**OIL\_GAS CAOG13000219294**

API #:	0403722668	Well #:	I-2
Well Status:	Plugged	Well Type:	Multi
Operator Name:	Torrance Petroleum, Inc.	Lease Name:	Del Amo
Field Name:	Torrance	Area Name:	Onshore
GIS Source:	GPS	Confidential Well:	N
Directionally Drilled:	Y	SPUD Date:	Not Reported

**M59**  
**SW**  
**1/2 - 1 Mile**

**OIL\_GAS CAOG13000219296**

API #:	0403722670	Well #:	A-7
Well Status:	Plugged	Well Type:	OG
Operator Name:	Torrance Petroleum, Inc.	Lease Name:	Del Amo
Field Name:	Torrance	Area Name:	Onshore
GIS Source:	GPS	Confidential Well:	N
Directionally Drilled:	Y	SPUD Date:	Not Reported

**M60**  
**SSW**  
**1/2 - 1 Mile**

**OIL\_GAS CAOG13000219315**

API #:	0403722799	Well #:	A-2
Well Status:	Plugged	Well Type:	OG
Operator Name:	Torrance Petroleum, Inc.	Lease Name:	Del Amo
Field Name:	Torrance	Area Name:	Onshore
GIS Source:	GPS	Confidential Well:	N
Directionally Drilled:	Y	SPUD Date:	Not Reported

## GEOCHECK® - PHYSICAL SETTING SOURCE MAP FINDINGS

Map ID  
Direction  
Distance

Database EDR ID Number

**M61**  
**SW**  
**1/2 - 1 Mile**

**OIL\_GAS CAOG13000219289**

API #:	0403722636	Well #:	I-11
Well Status:	Plugged	Well Type:	Multi
Operator Name:	Torrance Petroleum, Inc.	Lease Name:	Del Amo
Field Name:	Torrance	Area Name:	Onshore
GIS Source:	GPS	Confidential Well:	N
Directionally Drilled:	Y	SPUD Date:	Not Reported

**M62**  
**SW**  
**1/2 - 1 Mile**

**OIL\_GAS CAOG13000219295**

API #:	0403722669	Well #:	A-4
Well Status:	Plugged	Well Type:	OG
Operator Name:	Torrance Petroleum, Inc.	Lease Name:	Del Amo
Field Name:	Torrance	Area Name:	Onshore
GIS Source:	GPS	Confidential Well:	N
Directionally Drilled:	Y	SPUD Date:	Not Reported

**M63**  
**SW**  
**1/2 - 1 Mile**

**OIL\_GAS CAOG13000219291**

API #:	0403722638	Well #:	I-18
Well Status:	Plugged	Well Type:	Multi
Operator Name:	Torrance Petroleum, Inc.	Lease Name:	Del Amo
Field Name:	Torrance	Area Name:	Onshore
GIS Source:	GPS	Confidential Well:	N
Directionally Drilled:	Y	SPUD Date:	Not Reported

**M64**  
**SW**  
**1/2 - 1 Mile**

**OIL\_GAS CAOG13000219308**

API #:	0403722664	Well #:	A-10
Well Status:	Plugged	Well Type:	OG
Operator Name:	Torrance Petroleum, Inc.	Lease Name:	Del Amo
Field Name:	Torrance	Area Name:	Onshore
GIS Source:	GPS	Confidential Well:	N
Directionally Drilled:	Y	SPUD Date:	Not Reported

## GEOCHECK® - PHYSICAL SETTING SOURCE MAP FINDINGS

Map ID  
Direction  
Distance

Database EDR ID Number

**M65**  
**SSW**  
**1/2 - 1 Mile**

**OIL\_GAS CAOG13000219317**

API #:	0403722801	Well #:	A-20
Well Status:	Plugged	Well Type:	OG
Operator Name:	Torrance Petroleum, Inc.	Lease Name:	Del Amo
Field Name:	Torrance	Area Name:	Onshore
GIS Source:	GPS	Confidential Well:	N
Directionally Drilled:	Y	SPUD Date:	Not Reported

**M66**  
**SW**  
**1/2 - 1 Mile**

**OIL\_GAS CAOG13000219309**

API #:	0403722665	Well #:	I-3
Well Status:	Plugged	Well Type:	Multi
Operator Name:	Torrance Petroleum, Inc.	Lease Name:	Del Amo
Field Name:	Torrance	Area Name:	Onshore
GIS Source:	GPS	Confidential Well:	N
Directionally Drilled:	Y	SPUD Date:	Not Reported

**M67**  
**SSW**  
**1/2 - 1 Mile**

**OIL\_GAS CAOG13000219169**

API #:	0403722854	Well #:	A-27
Well Status:	Plugged	Well Type:	OG
Operator Name:	Torrance Petroleum, Inc.	Lease Name:	Del Amo
Field Name:	Torrance	Area Name:	Onshore
GIS Source:	GPS	Confidential Well:	N
Directionally Drilled:	Y	SPUD Date:	Not Reported

**M68**  
**SW**  
**1/2 - 1 Mile**

**OIL\_GAS CAOG13000219284**

API #:	0403722627	Well #:	D-13
Well Status:	Plugged	Well Type:	OG
Operator Name:	Torrance Petroleum, Inc.	Lease Name:	Del Amo
Field Name:	Torrance	Area Name:	Onshore
GIS Source:	GPS	Confidential Well:	N
Directionally Drilled:	Y	SPUD Date:	Not Reported

## GEOCHECK® - PHYSICAL SETTING SOURCE MAP FINDINGS

Map ID  
Direction  
Distance

Database EDR ID Number

**M69**  
**SW**  
**1/2 - 1 Mile**

**OIL\_GAS CAOG13000219356**

API #:	0403722117	Well #:	I-4
Well Status:	Plugged	Well Type:	Multi
Operator Name:	Torrance Petroleum, Inc.	Lease Name:	Del Amo
Field Name:	Torrance	Area Name:	Onshore
GIS Source:	GPS	Confidential Well:	N
Directionally Drilled:	N	SPUD Date:	Not Reported

**M70**  
**SW**  
**1/2 - 1 Mile**

**OIL\_GAS CAOG13000219298**

API #:	0403722609	Well #:	D-4
Well Status:	Plugged	Well Type:	OG
Operator Name:	Torrance Petroleum, Inc.	Lease Name:	Del Amo
Field Name:	Torrance	Area Name:	Onshore
GIS Source:	GPS	Confidential Well:	N
Directionally Drilled:	N	SPUD Date:	Not Reported

**I71**  
**WSW**  
**1/2 - 1 Mile**

**OIL\_GAS CAOG13000219422**

API #:	0403717818	Well #:	2
Well Status:	Plugged	Well Type:	OG
Operator Name:	Shell Western E&P Inc.	Lease Name:	Frenger
Field Name:	Torrance	Area Name:	Onshore
GIS Source:	hud	Confidential Well:	N
Directionally Drilled:	N	SPUD Date:	Not Reported

**M72**  
**SW**  
**1/2 - 1 Mile**

**OIL\_GAS CAOG13000219299**

API #:	0403722610	Well #:	I-23
Well Status:	Plugged	Well Type:	INJ
Operator Name:	Torrance Petroleum, Inc.	Lease Name:	Del Amo
Field Name:	Torrance	Area Name:	Onshore
GIS Source:	GPS	Confidential Well:	N
Directionally Drilled:	Y	SPUD Date:	Not Reported

## GEOCHECK® - PHYSICAL SETTING SOURCE MAP FINDINGS

Map ID  
Direction  
Distance

Database EDR ID Number

**M73**  
**SSW**  
**1/2 - 1 Mile**

**OIL\_GAS CAOG13000219318**

API #:	0403722802	Well #:	A-21
Well Status:	Plugged	Well Type:	OG
Operator Name:	Torrance Petroleum, Inc.	Lease Name:	Del Amo
Field Name:	Torrance	Area Name:	Onshore
GIS Source:	GPS	Confidential Well:	N
Directionally Drilled:	Y	SPUD Date:	Not Reported

**M74**  
**SW**  
**1/2 - 1 Mile**

**OIL\_GAS CAOG13000219280**

API #:	0403722621	Well #:	D-6
Well Status:	Plugged	Well Type:	OG
Operator Name:	Torrance Petroleum, Inc.	Lease Name:	Del Amo
Field Name:	Torrance	Area Name:	Onshore
GIS Source:	hud	Confidential Well:	N
Directionally Drilled:	Y	SPUD Date:	Not Reported

**L75**  
**SW**  
**1/2 - 1 Mile**

**OIL\_GAS CAOG13000219297**

API #:	0403722608	Well #:	A-15
Well Status:	Plugged	Well Type:	OG
Operator Name:	Torrance Petroleum, Inc.	Lease Name:	Del Amo
Field Name:	Torrance	Area Name:	Onshore
GIS Source:	GPS	Confidential Well:	N
Directionally Drilled:	Y	SPUD Date:	Not Reported

**L76**  
**SW**  
**1/2 - 1 Mile**

**OIL\_GAS CAOG13000219355**

API #:	0403722115	Well #:	I-7
Well Status:	Plugged	Well Type:	Multi
Operator Name:	Torrance Petroleum, Inc.	Lease Name:	Del Amo
Field Name:	Torrance	Area Name:	Onshore
GIS Source:	GPS	Confidential Well:	N
Directionally Drilled:	Y	SPUD Date:	Not Reported



## GEOCHECK® - PHYSICAL SETTING SOURCE MAP FINDINGS

Map ID  
Direction  
Distance

Database      EDR ID Number

**M77**  
**SSW**  
**1/2 - 1 Mile**

**OIL\_GAS      CAOG13000219319**

API #:	0403722803	Well #:	A-22
Well Status:	Plugged	Well Type:	OG
Operator Name:	Torrance Petroleum, Inc.	Lease Name:	Del Amo
Field Name:	Torrance	Area Name:	Onshore
GIS Source:	GPS	Confidential Well:	N
Directionally Drilled:	Y	SPUD Date:	Not Reported

**L78**  
**SW**  
**1/2 - 1 Mile**

**OIL\_GAS      CAOG13000219365**

API #:	0403722138	Well #:	D-8
Well Status:	Plugged	Well Type:	OG
Operator Name:	Torrance Petroleum, Inc.	Lease Name:	Del Amo
Field Name:	Torrance	Area Name:	Onshore
GIS Source:	GPS	Confidential Well:	N
Directionally Drilled:	Y	SPUD Date:	Not Reported

**L79**  
**SW**  
**1/2 - 1 Mile**

**OIL\_GAS      CAOG13000219357**

API #:	0403722122	Well #:	I-6
Well Status:	Plugged	Well Type:	Multi
Operator Name:	Torrance Petroleum, Inc.	Lease Name:	Del Amo
Field Name:	Torrance	Area Name:	Onshore
GIS Source:	GPS	Confidential Well:	N
Directionally Drilled:	N	SPUD Date:	Not Reported

**N80**  
**WSW**  
**1/2 - 1 Mile**

**OIL\_GAS      CAOG13000220589**

API #:	0403717691	Well #:	1
Well Status:	Plugged	Well Type:	OG
Operator Name:	Chevron U.S.A. Inc.	Lease Name:	Casad
Field Name:	Torrance	Area Name:	Onshore
GIS Source:	hud	Confidential Well:	N
Directionally Drilled:	N	SPUD Date:	Not Reported

## GEOCHECK® - PHYSICAL SETTING SOURCE MAP FINDINGS

Map ID  
Direction  
Distance

Database      EDR ID Number

**M81**  
**SSW**  
**1/2 - 1 Mile**

**OIL\_GAS      CAOG13000219320**

API #:	0403722804	Well #:	A-23
Well Status:	Plugged	Well Type:	OG
Operator Name:	Torrance Petroleum, Inc.	Lease Name:	Del Amo
Field Name:	Torrance	Area Name:	Onshore
GIS Source:	GPS	Confidential Well:	N
Directionally Drilled:	Y	SPUD Date:	Not Reported

**L82**  
**SW**  
**1/2 - 1 Mile**

**OIL\_GAS      CAOG13000219364**

API #:	0403722137	Well #:	D-3
Well Status:	Plugged	Well Type:	OG
Operator Name:	Torrance Petroleum, Inc.	Lease Name:	Del Amo
Field Name:	Torrance	Area Name:	Onshore
GIS Source:	GPS	Confidential Well:	N
Directionally Drilled:	N	SPUD Date:	Not Reported

**L83**  
**SW**  
**1/2 - 1 Mile**

**OIL\_GAS      CAOG13000219354**

API #:	0403722113	Well #:	I-5
Well Status:	Plugged	Well Type:	Multi
Operator Name:	Torrance Petroleum, Inc.	Lease Name:	Del Amo
Field Name:	Torrance	Area Name:	Onshore
GIS Source:	GPS	Confidential Well:	N
Directionally Drilled:	Y	SPUD Date:	Not Reported

**L84**  
**SW**  
**1/2 - 1 Mile**

**OIL\_GAS      CAOG13000219363**

API #:	0403722136	Well #:	A-16
Well Status:	Plugged	Well Type:	OG
Operator Name:	Torrance Petroleum, Inc.	Lease Name:	Del Amo
Field Name:	Torrance	Area Name:	Onshore
GIS Source:	GPS	Confidential Well:	N
Directionally Drilled:	Y	SPUD Date:	Not Reported

## GEOCHECK® - PHYSICAL SETTING SOURCE MAP FINDINGS

Map ID  
Direction  
Distance

Database      EDR ID Number

**M85**  
**SSW**  
1/2 - 1 Mile

**OIL\_GAS**      **CAOG13000219321**

API #:	0403722805	Well #:	A-24
Well Status:	Plugged	Well Type:	OG
Operator Name:	Torrance Petroleum, Inc.	Lease Name:	Del Amo
Field Name:	Torrance	Area Name:	Onshore
GIS Source:	GPS	Confidential Well:	N
Directionally Drilled:	Y	SPUD Date:	Not Reported

**L86**  
**SW**  
1/2 - 1 Mile

**OIL\_GAS**      **CAOG13000219351**

API #:	0403722110	Well #:	I-19
Well Status:	Plugged	Well Type:	Multi
Operator Name:	Torrance Petroleum, Inc.	Lease Name:	Del Amo
Field Name:	Torrance	Area Name:	Onshore
GIS Source:	GPS	Confidential Well:	N
Directionally Drilled:	Y	SPUD Date:	Not Reported

**O87**  
**SW**  
1/2 - 1 Mile

**OIL\_GAS**      **CAOG13000220125**

API #:	0403716618	Well #:	4
Well Status:	Plugged	Well Type:	OG
Operator Name:	Jasperson & Hunter Oil Prod.	Field Name:	Torrance
Lease Name:	Frenger	GIS Source:	hud
Area Name:	Onshore	Directionally Drilled:	N
Confidential Well:	N		
SPUD Date:	Not Reported		

**L88**  
**SW**  
1/2 - 1 Mile

**OIL\_GAS**      **CAOG13000219362**

API #:	0403722135	Well #:	D-5
Well Status:	Plugged	Well Type:	OG
Operator Name:	Torrance Petroleum, Inc.	Lease Name:	Del Amo
Field Name:	Torrance	Area Name:	Onshore
GIS Source:	GPS	Confidential Well:	N
Directionally Drilled:	N	SPUD Date:	Not Reported

## GEOCHECK® - PHYSICAL SETTING SOURCE MAP FINDINGS

Map ID  
Direction  
Distance

Database      EDR ID Number

**M89**  
**SSW**  
**1/2 - 1 Mile**

**OIL\_GAS      CAOG13000219322**

API #:	0403722806	Well #:	A-25
Well Status:	Plugged	Well Type:	OG
Operator Name:	Torrance Petroleum, Inc.	Lease Name:	Del Amo
Field Name:	Torrance	Area Name:	Onshore
GIS Source:	GPS	Confidential Well:	N
Directionally Drilled:	Y	SPUD Date:	Not Reported

**L90**  
**SW**  
**1/2 - 1 Mile**

**OIL\_GAS      CAOG13000219352**

API #:	0403722111	Well #:	I-8
Well Status:	Plugged	Well Type:	Multi
Operator Name:	Torrance Petroleum, Inc.	Lease Name:	Del Amo
Field Name:	Torrance	Area Name:	Onshore
GIS Source:	GPS	Confidential Well:	N
Directionally Drilled:	Y	SPUD Date:	Not Reported

**L91**  
**SW**  
**1/2 - 1 Mile**

**OIL\_GAS      CAOG13000219353**

API #:	0403722112	Well #:	I-12
Well Status:	Plugged	Well Type:	Multi
Operator Name:	Torrance Petroleum, Inc.	Lease Name:	Del Amo
Field Name:	Torrance	Area Name:	Onshore
GIS Source:	GPS	Confidential Well:	N
Directionally Drilled:	Y	SPUD Date:	Not Reported

**L92**  
**SW**  
**1/2 - 1 Mile**

**OIL\_GAS      CAOG13000219366**

API #:	0403722141	Well #:	A-13
Well Status:	Plugged	Well Type:	OG
Operator Name:	Torrance Petroleum, Inc.	Lease Name:	Del Amo
Field Name:	Torrance	Area Name:	Onshore
GIS Source:	GPS	Confidential Well:	N
Directionally Drilled:	Y	SPUD Date:	Not Reported

## GEOCHECK® - PHYSICAL SETTING SOURCE MAP FINDINGS

Map ID  
Direction  
Distance

Database EDR ID Number

**L93**  
**SW**  
**1/2 - 1 Mile**

**OIL\_GAS CAOG13000219367**

API #:	0403722143	Well #:	A-12
Well Status:	Plugged	Well Type:	OG
Operator Name:	Torrance Petroleum, Inc.	Lease Name:	Del Amo
Field Name:	Torrance	Area Name:	Onshore
GIS Source:	GPS	Confidential Well:	N
Directionally Drilled:	Y	SPUD Date:	Not Reported

**94**  
**South**  
**1/2 - 1 Mile**

**OIL\_GAS CAOG13000220235**

API #:	0403717279	Well #:	TU-89
Well Status:	Plugged	Well Type:	OG
Operator Name:	Chevron U.S.A. Inc.	Lease Name:	Lease by Chevron U.S.A. Inc.
Field Name:	Torrance	Area Name:	Onshore
GIS Source:	hud	Confidential Well:	N
Directionally Drilled:	N	SPUD Date:	Not Reported

**L95**  
**SW**  
**1/2 - 1 Mile**

**OIL\_GAS CAOG13000219350**

API #:	0403722109	Well #:	I-9
Well Status:	Plugged	Well Type:	Multi
Operator Name:	Torrance Petroleum, Inc.	Lease Name:	Del Amo
Field Name:	Torrance	Area Name:	Onshore
GIS Source:	GPS	Confidential Well:	N
Directionally Drilled:	Y	SPUD Date:	Not Reported

**96**  
**West**  
**1/2 - 1 Mile**

**OIL\_GAS CAOG13000219765**

API #:	0403716889	Well #:	M2-3
Well Status:	Plugged	Well Type:	OG
Operator Name:	Dominguez Properties	Lease Name:	Lease by Dominguez Properties
Field Name:	Torrance	Area Name:	Onshore
GIS Source:	hud	Confidential Well:	N
Directionally Drilled:	N	SPUD Date:	Not Reported

## GEOCHECK® - PHYSICAL SETTING SOURCE MAP FINDINGS

Map ID  
Direction  
Distance

Database EDR ID Number

**L97**  
**SW**  
**1/2 - 1 Mile**

**OIL\_GAS CAOG13000219361**

API #:	0403722132	Well #:	A-19
Well Status:	Plugged	Well Type:	OG
Operator Name:	Torrance Petroleum, Inc.	Lease Name:	Del Amo
Field Name:	Torrance	Area Name:	Onshore
GIS Source:	GPS	Confidential Well:	N
Directionally Drilled:	N	SPUD Date:	Not Reported

**L98**  
**SW**  
**1/2 - 1 Mile**

**OIL\_GAS CAOG13000219349**

API #:	0403722108	Well #:	I-20
Well Status:	Plugged	Well Type:	Multi
Operator Name:	Torrance Petroleum, Inc.	Lease Name:	Del Amo
Field Name:	Torrance	Area Name:	Onshore
GIS Source:	GPS	Confidential Well:	N
Directionally Drilled:	Y	SPUD Date:	Not Reported

**L99**  
**SW**  
**1/2 - 1 Mile**

**OIL\_GAS CAOG13000219360**

API #:	0403722131	Well #:	A-17
Well Status:	Plugged	Well Type:	OG
Operator Name:	Torrance Petroleum, Inc.	Lease Name:	Del Amo
Field Name:	Torrance	Area Name:	Onshore
GIS Source:	GPS	Confidential Well:	N
Directionally Drilled:	Y	SPUD Date:	Not Reported

**L100**  
**SW**  
**1/2 - 1 Mile**

**OIL\_GAS CAOG13000219348**

API #:	0403722107	Well #:	I-13
Well Status:	Plugged	Well Type:	Multi
Operator Name:	Torrance Petroleum, Inc.	Lease Name:	Del Amo
Field Name:	Torrance	Area Name:	Onshore
GIS Source:	GPS	Confidential Well:	N
Directionally Drilled:	Y	SPUD Date:	Not Reported

## GEOCHECK® - PHYSICAL SETTING SOURCE MAP FINDINGS

Map ID  
Direction  
Distance

Database EDR ID Number

**L101**  
**SW**  
**1/2 - 1 Mile**

**OIL\_GAS CAOG13000219359**

API #:	0403722130	Well #:	D-2
Well Status:	Plugged	Well Type:	OG
Operator Name:	Torrance Petroleum, Inc.	Lease Name:	Del Amo
Field Name:	Torrance	Area Name:	Onshore
GIS Source:	GPS	Confidential Well:	N
Directionally Drilled:	N	SPUD Date:	Not Reported

**L102**  
**SW**  
**1/2 - 1 Mile**

**OIL\_GAS CAOG13000219347**

API #:	0403722106	Well #:	I-14
Well Status:	Plugged	Well Type:	Multi
Operator Name:	Torrance Petroleum, Inc.	Lease Name:	Del Amo
Field Name:	Torrance	Area Name:	Onshore
GIS Source:	GPS	Confidential Well:	N
Directionally Drilled:	Y	SPUD Date:	Not Reported

**103**  
**WSW**  
**1/2 - 1 Mile**

**OIL\_GAS CAOG13000219547**

API #:	0403718452	Well #:	9
Well Status:	Plugged	Well Type:	OG
Operator Name:	Valley Drudis Corp.	Lease Name:	Torrance
Field Name:	Torrance	Area Name:	Onshore
GIS Source:	hud	Confidential Well:	N
Directionally Drilled:	N	SPUD Date:	Not Reported

**L104**  
**SW**  
**1/2 - 1 Mile**

**OIL\_GAS CAOG13000219358**

API #:	0403722129	Well #:	D-1
Well Status:	Plugged	Well Type:	OG
Operator Name:	Torrance Petroleum, Inc.	Lease Name:	Del Amo
Field Name:	Torrance	Area Name:	Onshore
GIS Source:	GPS	Confidential Well:	N
Directionally Drilled:	N	SPUD Date:	Not Reported

## GEOCHECK® - PHYSICAL SETTING SOURCE MAP FINDINGS

Map ID  
Direction  
Distance

Database      EDR ID Number

**105**  
**West**  
**1/2 - 1 Mile**

**OIL\_GAS      CAOG13000219436**

API #:	0403717862	Well #:	7
Well Status:	Plugged	Well Type:	OG
Operator Name:	Southbay Oil Dev. Inc.	Lease Name:	Ajax
Field Name:	Torrance	Area Name:	Onshore
GIS Source:	hud	Confidential Well:	N
Directionally Drilled:	N	SPUD Date:	Not Reported

**N106**  
**WSW**  
**1/2 - 1 Mile**

**OIL\_GAS      CAOG13000220259**

API #:	0403717431	Well #:	5
Well Status:	Plugged	Well Type:	OG
Operator Name:	Pacific American Oil Co	Lease Name:	Fee
Field Name:	Torrance	Area Name:	Onshore
GIS Source:	hud	Confidential Well:	N
Directionally Drilled:	N	SPUD Date:	Not Reported

**K107**  
**West**  
**1/2 - 1 Mile**

**OIL\_GAS      CAOG13000219437**

API #:	0403717863	Well #:	8
Well Status:	Plugged	Well Type:	OG
Operator Name:	Southbay Oil Dev. Inc.	Lease Name:	Ajax
Field Name:	Torrance	Area Name:	Onshore
GIS Source:	hud	Confidential Well:	N
Directionally Drilled:	N	SPUD Date:	Not Reported

**L108**  
**SW**  
**1/2 - 1 Mile**

**OIL\_GAS      CAOG13000219927**

API #:	0403717052	Well #:	100
Well Status:	Plugged	Well Type:	OG
Operator Name:	Torrance Petroleum, Inc.	Lease Name:	Del Amo
Field Name:	Torrance	Area Name:	Onshore
GIS Source:	hud	Confidential Well:	N
Directionally Drilled:	N	SPUD Date:	Not Reported



## GEOCHECK® - PHYSICAL SETTING SOURCE MAP FINDINGS

Map ID  
Direction  
Distance

Database      EDR ID Number

**N109**  
**WSW**  
**1/2 - 1 Mile**

**OIL\_GAS      CAOG13000220844**

API #:	0403718150	Well #:	7
Well Status:	Plugged	Well Type:	OG
Operator Name:	Valley Drudis Corp.	Lease Name:	Torrance
Field Name:	Torrance	Area Name:	Onshore
GIS Source:	hud	Confidential Well:	N
Directionally Drilled:	N	SPUD Date:	Not Reported

**P110**  
**SW**  
**1/2 - 1 Mile**

**OIL\_GAS      CAOG13000220592**

API #:	0403717694	Well #:	1-A
Well Status:	Plugged	Well Type:	OG
Operator Name:	Chevron U.S.A. Inc.	Lease Name:	Craven Comm.
Field Name:	Torrance	Area Name:	Onshore
GIS Source:	hud	Confidential Well:	N
Directionally Drilled:	N	SPUD Date:	Not Reported

**O111**  
**SW**  
**1/2 - 1 Mile**

**OIL\_GAS      CAOG13000220256**

API #:	0403717428	Well #:	2
Well Status:	Plugged	Well Type:	OG
Operator Name:	Pacific American Oil Co	Lease Name:	Fee
Field Name:	Torrance	Area Name:	Onshore
GIS Source:	hud	Confidential Well:	N
Directionally Drilled:	N	SPUD Date:	Not Reported

**P112**  
**SW**  
**1/2 - 1 Mile**

**OIL\_GAS      CAOG13000220591**

API #:	0403717693	Well #:	1
Well Status:	Idle	Well Type:	OG
Operator Name:	Chevron U.S.A. Inc.	Lease Name:	Craven Comm.
Field Name:	Torrance	Area Name:	Onshore
GIS Source:	hud	Confidential Well:	N
Directionally Drilled:	N	SPUD Date:	Not Reported

## GEOCHECK® - PHYSICAL SETTING SOURCE MAP FINDINGS

Map ID  
Direction  
Distance

Database      EDR ID Number

**113**  
**SSW**  
**1/2 - 1 Mile**

**OIL\_GAS      CAOG13000220328**

API #:	0403717500	Well #:	29
Well Status:	Plugged	Well Type:	OG
Operator Name:	Torrance Petroleum, Inc.	Lease Name:	Del Amo
Field Name:	Torrance	Area Name:	Onshore
GIS Source:	hud	Confidential Well:	N
Directionally Drilled:	N	SPUD Date:	Not Reported

**114**  
**South**  
**1/2 - 1 Mile**

**OIL\_GAS      CAOG13000219845**

API #:	0403716969	Well #:	3
Well Status:	Plugged	Well Type:	OG
Operator Name:	Harold C. Morton	Lease Name:	Torrance Holding Co.
Field Name:	Torrance	Area Name:	Onshore
GIS Source:	hud	Confidential Well:	N
Directionally Drilled:	N	SPUD Date:	Not Reported

# GEOCHECK® - PHYSICAL SETTING SOURCE MAP FINDINGS RADON

## AREA RADON INFORMATION

State Database: CA Radon

### Radon Test Results

Zipcode	Num Tests	> 4 pCi/L
90503	20	3

Federal EPA Radon Zone for LOS ANGELES County: 2

- Note: Zone 1 indoor average level > 4 pCi/L.  
 : Zone 2 indoor average level >= 2 pCi/L and <= 4 pCi/L.  
 : Zone 3 indoor average level < 2 pCi/L.

---

### Federal Area Radon Information for LOS ANGELES COUNTY, CA

Number of sites tested: 63

Area	Average Activity	% <4 pCi/L	% 4-20 pCi/L	% >20 pCi/L
Living Area - 1st Floor	0.711 pCi/L	98%	2%	0%
Living Area - 2nd Floor	Not Reported	Not Reported	Not Reported	Not Reported
Basement	0.933 pCi/L	100%	0%	0%

# PHYSICAL SETTING SOURCE RECORDS SEARCHED

## TOPOGRAPHIC INFORMATION

### USGS 7.5' Digital Elevation Model (DEM)

Source: United States Geologic Survey

EDR acquired the USGS 7.5' Digital Elevation Model in 2002 and updated it in 2006. The 7.5 minute DEM corresponds to the USGS 1:24,000- and 1:25,000-scale topographic quadrangle maps. The DEM provides elevation data with consistent elevation units and projection.

### Current USGS 7.5 Minute Topographic Map

Source: U.S. Geological Survey

## HYDROLOGIC INFORMATION

Flood Zone Data: This data was obtained from the Federal Emergency Management Agency (FEMA). It depicts 100-year and 500-year flood zones as defined by FEMA. It includes the National Flood Hazard Layer (NFHL) which incorporates Flood Insurance Rate Map (FIRM) data and Q3 data from FEMA in areas not covered by NFHL.

Source: FEMA

Telephone: 877-336-2627

Date of Government Version: 2003, 2015

NWI: National Wetlands Inventory. This data, available in select counties across the country, was obtained by EDR in 2002, 2005 and 2010 from the U.S. Fish and Wildlife Service.

### State Wetlands Data: Wetland Inventory

Source: Department of Fish and Wildlife

Telephone: 916-445-0411

## HYDROGEOLOGIC INFORMATION

### AQUIFLOW<sup>R</sup> Information System

Source: EDR proprietary database of groundwater flow information

EDR has developed the AQUIFLOW Information System (AIS) to provide data on the general direction of groundwater flow at specific points. EDR has reviewed reports submitted to regulatory authorities at select sites and has extracted the date of the report, hydrogeologically determined groundwater flow direction and depth to water table information.

## GEOLOGIC INFORMATION

### Geologic Age and Rock Stratigraphic Unit

Source: P.G. Schruben, R.E. Arndt and W.J. Bawiec, Geology of the Conterminous U.S. at 1:2,500,000 Scale - A digital representation of the 1974 P.B. King and H.M. Beikman Map, USGS Digital Data Series DDS - 11 (1994).

### STATSGO: State Soil Geographic Database

Source: Department of Agriculture, Natural Resources Conservation Service (NRCS)

The U.S. Department of Agriculture's (USDA) Natural Resources Conservation Service (NRCS) leads the national Conservation Soil Survey (NCSS) and is responsible for collecting, storing, maintaining and distributing soil survey information for privately owned lands in the United States. A soil map in a soil survey is a representation of soil patterns in a landscape. Soil maps for STATSGO are compiled by generalizing more detailed (SSURGO) soil survey maps.

### SSURGO: Soil Survey Geographic Database

Source: Department of Agriculture, Natural Resources Conservation Service (NRCS)

Telephone: 800-672-5559

SSURGO is the most detailed level of mapping done by the Natural Resources Conservation Service, mapping scales generally range from 1:12,000 to 1:63,360. Field mapping methods using national standards are used to construct the soil maps in the Soil Survey Geographic (SSURGO) database. SSURGO digitizing duplicates the original soil survey maps. This level of mapping is designed for use by landowners, townships and county natural resource planning and management.

# PHYSICAL SETTING SOURCE RECORDS SEARCHED

## LOCAL / REGIONAL WATER AGENCY RECORDS

### FEDERAL WATER WELLS

#### PWS: Public Water Systems

Source: EPA/Office of Drinking Water

Telephone: 202-564-3750

Public Water System data from the Federal Reporting Data System. A PWS is any water system which provides water to at least 25 people for at least 60 days annually. PWSs provide water from wells, rivers and other sources.

#### PWS ENF: Public Water Systems Violation and Enforcement Data

Source: EPA/Office of Drinking Water

Telephone: 202-564-3750

Violation and Enforcement data for Public Water Systems from the Safe Drinking Water Information System (SDWIS) after August 1995. Prior to August 1995, the data came from the Federal Reporting Data System (FRDS).

#### USGS Water Wells: USGS National Water Inventory System (NWIS)

This database contains descriptive information on sites where the USGS collects or has collected data on surface water and/or groundwater. The groundwater data includes information on wells, springs, and other sources of groundwater.

### STATE RECORDS

#### Water Well Database

Source: Department of Water Resources

Telephone: 916-651-9648

#### California Drinking Water Quality Database

Source: Department of Public Health

Telephone: 916-324-2319

The database includes all drinking water compliance and special studies monitoring for the state of California since 1984. It consists of over 3,200,000 individual analyses along with well and water system information.

## OTHER STATE DATABASE INFORMATION

#### California Oil and Gas Well Locations

Source: Dept of Conservation, Geologic Energy Management Division

Telephone: 916-323-1779

Oil and Gas well locations in the state.

#### California Earthquake Fault Lines

Source: California Division of Mines and Geology

The fault lines displayed on EDR's Topographic map are digitized quaternary fault lines prepared in 1975 by the United State Geological Survey. Additional information (also from 1975) regarding activity at specific fault lines comes from California's Preliminary Fault Activity Map prepared by the California Division of Mines and Geology.

### RADON

#### State Database: CA Radon

Source: Department of Public Health

Telephone: 916-210-8558

Radon Database for California

#### Area Radon Information

Source: USGS

Telephone: 703-356-4020

The National Radon Database has been developed by the U.S. Environmental Protection Agency (USEPA) and is a compilation of the EPA/State Residential Radon Survey and the National Residential Radon Survey. The study covers the years 1986 - 1992. Where necessary data has been supplemented by information collected at private sources such as universities and research institutions.

## PHYSICAL SETTING SOURCE RECORDS SEARCHED

### EPA Radon Zones

Source: EPA

Telephone: 703-356-4020

Sections 307 & 309 of IRAA directed EPA to list and identify areas of U.S. with the potential for elevated indoor radon levels.

### OTHER

Airport Landing Facilities: Private and public use landing facilities

Source: Federal Aviation Administration, 800-457-6656

Epicenters: World earthquake epicenters, Richter 5 or greater

Source: Department of Commerce, National Oceanic and Atmospheric Administration

California Earthquake Fault Lines: The fault lines displayed on EDR's Topographic map are digitized quaternary fault lines, prepared in 1975 by the United State Geological Survey. Additional information (also from 1975) regarding activity at specific fault lines comes from California's Preliminary Fault Activity Map prepared by the California Division of Mines and Geology.

### STREET AND ADDRESS INFORMATION

© 2015 TomTom North America, Inc. All rights reserved. This material is proprietary and the subject of copyright protection and other intellectual property rights owned by or licensed to Tele Atlas North America, Inc. The use of this material is subject to the terms of a license agreement. You will be held liable for any unauthorized copying or disclosure of this material.

**APPENDIX F -  
SAMPLE QUESTIONNAIRE**

**PHASE I ENVIRONMENTAL SITE ASSESSMENT  
PRE-SURVEY QUESTIONNAIRE AND DISCLOSURE STATEMENT  
ASTM 1527-13 GUIDELINES**

SITE NAME: \_\_\_\_\_

DATE: \_\_\_\_\_

COMPLETED BY: \_\_\_\_\_

Print Name

Signature

TITLE \_\_\_\_\_

COMPANY \_\_\_\_\_

**SITE INFORMATION**

ADDRESS: \_\_\_\_\_

No. & Street or Location

City, State, Zip

ASSESSOR PARCEL No. \_\_\_\_\_

LEGAL DESCRIPTION

\_\_\_\_\_  
(attached or transmitted?)

SITE AREA \_\_\_\_\_

STRUCTURES

\_\_\_\_\_

BUILDING AREA(S) \_\_\_\_\_

(attached or transmitted?)

SITE USE

\_\_\_\_\_

(Rent Roll / Occupant List Attached?)

YEAR CONSTRUCTED \_\_\_\_\_ RENOVATED \_\_\_\_\_





**ON SITE OPERATIONS**

<b>CONDITION</b>	<b>YES</b>	<b>NO</b>	<b>COMMENTS</b>
Stored Chemicals			
Underground Storage Tanks			
Aboveground Storage Tanks			
Spills or Releases			
Dump Areas/ Landfills			
Waste Treatment Systems			
Clarifies/ Separators			
Air stacks/ Vents/ Odors			
Floor Drains/Sumps			
Stained Soil/ Impacted Vegetation			
On-site OWNED Electrical Transformers			
Hydraulic lifts/ Elevators			
Dry Cleaning Operations			
Wetlands/ Flooding			
Oil/ Gas/ Water/ Monitoring Wells			
Environmental Cleanups			
Environmental Permits			
a) Industrial Discharge			
b) POTW (NPDES)			
c) Hazardous Waste Generator			
d) Air Quality			
e) Flammable Materials			
f) AST/UST			
g) Waste Manifest(s)			
h) Other			

**OFF SITE ENVIRONMENTAL CONCERNS**

<b>CONDITION</b>	<b>YES</b>	<b>NO</b>	<b>COMMENTS</b>
Gasoline Stations			
Dry Cleaners			
Industrial Uses			
Other			

**APPENDIX G -  
RESUME OF THE PREPARER**



## Chaitanya (KC) Kukutla

*Environmental/Hazardous Materials*

### Emphasis

- Phase I & II Environmental Site Assessments
- Environmental Remediation Design
- Field Sampling for Air Quality, Groundwater and Soils
- EPA Guidelines and ASTM Standards
- Geotechnical Site Investigations

### Education

2015/Master of Science/Civil/Environmental Engineering/ New Mexico State University, Las Cruces

2011/Bachelor of Science/Civil Engineering/National Institute of Technology, Bhopal, India

### Professional Overview

Mr. Kukutla has 5 years of experience performing civil, environmental, and geotechnical investigations. He has managed several environmental assessment and remediation projects for federal, state, and city agencies, as well as many private clients. He is knowledgeable with American Society for Testing and Materials (ASTM) standards. Mr. Kukutla has managed completion of Phase I and Phase II environmental site assessments (ESA) and the corresponding required reports. In addition, he has assisted in Phase III cleanup projects in the state of Texas. Mr. Kukutla is a certified Lead Paint Risk Assessor and specializes in environmental sampling and managing projects. He has performed or assisted in several hundreds of hazardous material surveys at federal government facilities. His general experience includes proposal writing, business development, marketing, due diligence site reconnaissance, coordination with environmental regulatory agencies, construction oversight, geotechnical investigations to include field sampling, data collection, evaluation of test results, and preparation of technical reports.

### Professional Experience

**CHSR Burbank to Anaheim Corridor (Contract No. 14-39) - Task Order # 2B, Los Angeles County, CA** – Environmental Engineer for a Draft Hazardous Materials and Wastes Technical Report; Draft Geology, Soils, and Seismicity Technical Report; and Draft Preliminary Geotechnical Design Report for the Burbank to Los Angeles Project Section of the California High-Speed Rail (HSR) Project. The California HSR Authority proposes to construct, operate, and maintain an electric-powered high-speed rail system in California that, when completed, will run from San Francisco to Los Angeles in under three hours, at speeds in excess of 200 miles per hour. The system will eventually extend to Sacramento and San Diego, with 800 miles of track and up to 24 stations across California. Mr. Kukutla assisted the team in responding to the reviewers' comments on the submitted reports. His role involved performing review of the client's requirements and verifying that those requirements were addressed in the report.

**Caltrans I-5 Managed Lanes, Orange County, CA** – Environmental Engineer for a project to complete an Initial Site Assessment (ISA) to determine whether the site is contaminated or has the potential to be contaminated with hazardous substances due to current and/or historical land uses of the parcel or adjoining parcels and to assess the potential environmental issues for the Project. A Hazardous Waste Initial Site Assessment (ISA) Report was prepared summarizing the results and providing conclusions and recommendations. Mr. Kukutla's role involves review of environmental database generated data, publicly available environmental related online data, perform site reconnaissance, and develop conclusions regarding potential significant impacts to environment and construction workers health during the proposed Project construction.



**Metro East San Fernando Valley Transit Corridor, Los Angeles County, CA** – Environmental engineer for a project to provide geotechnical input for the preliminary engineering phase for the proposed East San Fernando Valley Transit Corridor (ESFVTC), which will consist of a 9.2-mile-long, at-grade Light Rail Transit (LRT) corridor with 14 stations. The project corridor will connect with the current Bus Rapid Transit (BRT) Orange Line at the Van Nuys Station on the south and Sylmar/San Fernando Metrolink Station on the north. The project will traverse the City of Los Angeles and the City of San Fernando. The scope of our services consisted of reviewing available geotechnical, seismic, and hydrogeological data; identifying geotechnical data gaps; developing a geotechnical exploration plan for the PE phase; Identifying geotechnical approach and guidelines that will need to be followed during future design phases; and preparing a geotechnical planning report. DYA also performed a hazardous materials Phase I Environmental Site Assessment (ESA). The ESA was intended to provide environmental input regarding the potential presence of hazardous substances (including petroleum products) in, on, or at the Project alignment that have potential to impact Project construction activities.

**OCTA Anaheim Canyon Metrolink Station, Anaheim, CA** – Environmental engineer for the proposed Anaheim Canyon Metrolink Station project in Anaheim, California. Planned improvements include constructing approximately 3,400 feet of second mainline track to the west of the existing single track, constructing a new 680-foot-long station platform located west of the existing track, extending the southern portion of the existing 510-foot-long station platform by 170 feet to meet the current Metrolink standard, constructing a retaining wall along the proposed platform on the west side, constructing improvements to the existing at-grade crossings of La Palma Avenue and Tustin Avenue to accommodate the proposed track, and relocating the existing house and antenna tower. Mr. Kukutla conducted field investigations to perform soil sampling, sample logging, chain of custody preparation and laboratory test assignments for the limited Phase II Environmental Site Investigation (ESA). Mr. Kukutla also performed data analyses; compared the test results with regulatory standards; and prepared technical report with significant conclusions and recommendations.

**Santa Clarita Vista Canyon Multi-Modal Center (Metrolink Station), Santa Clarita, CA** Environmental engineer for proposed project that includes a new passenger rail station, platform, and related track work. The proposed platform includes a pedestrian underpass. As part of the proposed track work, the project includes a new single-track bridge, retaining walls, sound walls, and drainage improvements. DYA's services consisted of reviewing data, conducting a field exploration, performing laboratory tests on selected soil samples, performing engineering analyses to develop conclusions and recommendations, and preparing a geotechnical report. Mr. Kukutla assisted the team in responding to the reviewers' comments on the submitted reports, reviewing the client's requirements and verifying that those requirements were addressed in the report.



**DIAZ-YOURMAN**

& ASSOCIATES

*25 Years of Practical  
Geotechnical Solutions*

---

**Burbank Airport Replacement Terminal EIS, Burbank, CA** – Geotechnical staff engineer for a project to assist in the preparation of Environmental Impact Statement (EIS) for the proposed replacement 14-gate passenger terminal (RPT) building, aircraft parking apron and connector taxiways, ground access and automobile parking facility, and the demolition of the existing terminal building and short-term parking structure. An environmental impact report (EIR) was prepared for RPT in 2016. DYA prepared a Hazardous Materials Assessment (HMA) to evaluate the presence and potential impact of existing hazardous materials at the site on construction and to evaluate the potential impact of hazardous materials generated during construction on areas adjacent to the project site. This will be used to develop the hazardous materials section of the Environmental Impact Study (EIS) document. Mr. Kukutla reviewed existing environmental investigation reports, publicly available online records, assisted in the preparation of the report.

**LACDPW Rosemead Boulevard Complete Streets Improvements - Phase I, El Monte, CA** – Environmental engineer for a Phase I Initial Site Assessment (ISA) to evaluate the potential for encountering hazardous materials during project construction activities that would impact workers health and safety and the environment. DYA's scope of services consisted of reviewing historic aerial and topographic maps, city directories, Sanborn fire maps, and public records to identify activities at the project site or immediately adjacent properties that could indicate potential for recognized environmental conditions impacting the project and developing preliminary conclusions regarding site conditions, geologic and seismic setting, corrosion potential, and conceptual foundation. The Phase I ISA was performed in general conformance with the American Society for Testing and Materials (ASTM) International E1527-13 standards, and with California Environmental Quality Act (CEQA) and National Environmental Policy Act (NEPA) guidelines. Mr. Kukutla reviewed available data, performed site reconnaissance, and prepared the ISA.

**GARY J. HALBERT**  
***Environmental Assessor/Hydrogeologist***

Mr. Halbert has over 30 years of experience performing environmental, hydrogeologic, and geotechnical investigations in California and Nevada. He has managed soil and groundwater environmental assessments and remediation for landfills, underground tanks, industrial facilities, refineries, power plants, and property transfers involving petroleum products, solvents, metals, and pesticides. He has performed engineering geology investigations and field inspection for construction of major civil works, including landfills, high-rise buildings, waste-water treatment facilities, airports, hospitals, roads, fault studies and landslide repairs.

**EDUCATION**

1979/B.S., Geology, Southeast Missouri State University, Cape Girardeau, Missouri  
1984/ Graduate Course Work (36 Units) for Engineering Geology and Hydrogeology, California State University at Los Angeles  
1975/ Associate, Civil Engineering Technology, Mineral Area College, Park Hill, Mo.

**REGISTRATION/CERTIFICATION**

1995/Certified Hydrogeologist, California, No. 239  
1986/Certified Engineering Geologist, California, No. 1318  
1986 /Registered Geologist, California, No. 4189  
1988/Registered Environmental Assessor, California, No.871

**REPRESENTATIVE PROJECTS**

***Los Angeles MTA Exposition Boulevard Light Rail Line Environmental Investigation -*** Senior consultant for Environmental Site Assessment of MTA Exposition Light Rail Passenger Line. The seven-mile route extends from Downtown Los Angeles to Culver City along a former Pacific Electric rail right of way, passing by University of Southern California and Los Angeles County Museum through commercial, industrial and residential communities. Construction plans include excavation of below-grade facilities and street overpasses supported by deep piles. The investigation consisted of identification of potential contaminated soil and groundwater impacts from current and historic underground tanks and industrial activities. Possible impacts were subsequently investigated by Phase II subsurface investigation.

***Los Angeles MTA Orange Line Canoga-Chatsworth Extension Environmental Investigation -*** Senior consultant for Environmental Site Assessment of MTA Orange Line Extension. The four-mile route follows a former Southern Pacific railroad right of way that extends from the existing Canoga Orange Line Station at Warner Center to the Chatsworth Metro Rail Station. Assessment included identification of potential contaminated soil and groundwater impacts from historic underground tanks and industrial activities, including the former Rocketdyne Canoga Park aerospace facilities and industrial tenants within the ROW. Possible impacts were subsequently investigated by Phase II subsurface investigation.

***Port of Long Beach Gerald Desmond Bridge Replacement Environmental ISA -*** Project Manager of environmental site assessment for POLB to identify potential impacts during construction of proposed 2-mile road and bridge improvements on the Ocean Avenue access to Terminal Island. Tasks included site reconnaissance for evidence of sources of environmental contamination, historical research, review of environmental data bases, regulatory agency file review and report preparation. The site history, dating back to the early 1900s, included dense oil field operations, a US Naval Shipyard classified as a US EPA National Priorities (NPL) site

and a power plant. Analysis included consideration of environmental impacts from soil and groundwater contamination on deep pile foundation construction.

***Street/Railroad Grade Separations, Riverside Area*** - Senior consultant for Environmental Site Assessments of grade separations for intersections of railroads with high-volume streets in Riverside, California area. Proposed projects consisted of excavated underpasses or street overpasses crossing the existing UPRR and BNSF freight railroad lines and freeways. Assessment included identification of potential contaminated soil and groundwater impacts from current and historic commercial and industrial activities for the following locations:

- Third Street between Vine Street and Park Avenue, Riverside
- Iowa Avenue between Spring Street and Palmyrita Avenue, Riverside
- Magnolia Avenue between Central Avenue and Jurupa Avenue, Riverside
- Auto Center Drive and Railroad Street north of Pomona Rincon Road, Corona
- Magnolia Avenue from Lincoln Street to Buchanan Street, Riverside
- Magnolia Avenue Railroad Crossing, Corona
- Hamilton Boulevard Railroad Crossing, Pomona
- Grove Avenue - I-10 Freeway Crossing Ontario

***CRLA Wilmington Industrial Park Redevelopment*** - Performed environmental review and developed contamination cleanup criteria for 200-acre industrial, oil field and scrap yard area in Wilmington, CA for City of Los Angeles Community Redevelopment Agency. Researched available documentation of existing conditions and supported creation of GIS master planning tool with team of real estate and planning specialists. Contributed comprehensive cleanup cost matrix for development planning.

***Alameda Corridor East, Temple Avenue Train Diversion Environmental ISA, Pomona, California*** – Senior consultant for an initial environmental site assessment for 4-miles of railroad improvements in industrial areas of Pomona, California. The scope of work generally consisted of site reconnaissance for evidence of sources of environmental contamination; historical research related to use, storage, disposal or release of hazardous materials or petroleum hydrocarbons, from property records, public records, aerial photographs, and interviews; review of environmental data bases and regulatory agency information available to the public for the property and neighboring properties; and preparation of report of findings.

***East San Fernando Valley Transit Corridors - Van Nuys Boulevard, Los Angeles, California*** – Senior environmental consultant for an ISA of Van Nuys Boulevard transit corridor. The project consisted of conducting an ISA based on the transit alternatives proposed along the project alignment. Project concerns included LUSTs and industrial facilities adjacent to the project alignment; soil contamination at Emergency Response and Notification Systems (ERNS) incident sites along the project alignment; and aerial deposited lead ADL in shoulder soils.

***Sepulveda Boulevard Widening, Manhattan Beach, California*** – Senior environmental consultant during an ISA between Rosecrans Avenue and 33rd Street in accordance with Caltrans' guidelines for the widening of Sepulveda Boulevard, including an existing bridge structure. Project concerns included the impacts of heavy metals, volatile organic compounds (VOCs), polychlorinated biphenyls (PCBs), and petroleum hydrocarbons in the soil and groundwater from adjacent petrochemical facilities and former petroleum activities; ADL along the project alignment; and treated wood waste (TWW) and chemical weed control within a former railroad right-of-way (ROW) crossing the site.





## S. Niranjana, PE, GE

*Geotechnical Manager*

### Emphasis

- Project Management
- Operations and Maintenance Facilities
- Parking Lots and Pavements
- Subsurface Investigation
- Construction Support

### Education

2000/Master of Civil Engineering/Civil Engineering/Washington State University

1997/Bachelor of Science/Civil Engineering/University of Peradeniya Sri Lanka

### Professional Registration

2009/Geotechnical Engineer/CA/2819

2004/Professional Engineer/CA/67023

### Professional Overview

Mr. Niranjana is a registered geotechnical engineer with over 18 years of geotechnical engineering experience, including street widenings, highway improvements, sound walls and retaining walls, bridges, grade separations, bike paths, pavement evaluation and rehabilitation, buildings, and other transportation infrastructure projects. He has coordinated, performed, or directed geotechnical investigations for over 200 projects, many of which have been for Cities in Orange, Los Angeles, Riverside, and San Bernardino Counties. He has practical experience in all aspects (design and construction) of geotechnical engineering, including site selection, field investigations, engineering analyses, recommendations, construction observation and testing, and preparation of geotechnical reports and recommendations.

### Professional Experience

**OCTA OC Streetcar, Santa Ana/Garden Grove, CA** – Geotechnical manager for the design and construction of a two-track streetcar system from the Santa Ana Regional Transportation Center (SARTC) in Santa Ana to the proposed Regional Transit Connection and station in Garden Grove, approximately 4 miles long. The project also includes design and construction of one 2-story maintenance and storage facility (MSF) building and two new bridge structures (a 3-span Santa Ana Bridge and 2-span Westminster Avenue undercrossing). For the MSF, a maintenance building, wash building, and parking lots are proposed. In addition to these structures, 8 MSE walls and cantilever walls were proposed. DYA provided a geotechnical investigation for the entire alignment, including field exploration, laboratory testing, engineering analyses, and preparing geotechnical reports. Mr. Niranjana reviewed existing geotechnical/geological data, coordinated permitting process for geotechnical encroachment permits from various agencies such as OCTA, City of Santa Ana, and County of Orange, coordinated subsurface explorations, assigned laboratory testing performed engineering analyses, attended design meetings, and prepared geotechnical reports with recommendations in accordance with Caltrans guidelines. He is currently providing construction support services.

**SBCTA Redlands Passenger Rail Maintenance Facility Design, Redlands, CA** – Senior geotechnical engineer for design of Redlands Passenger Rail Maintenance Facility (RPRMF). The RPRMF will be constructed by modifying the current Southern California Regional Rail Authority (SCRRA) Inland Empire Maintenance Facility (IEMF) in San Bernardino, California to support the Redlands Passenger Rail Project. The RPRMF will include maintenance and crew buildings, parts storage and shop, train wash area, tracks, and parking area. The geotechnical samples collected were also tested for contamination. Mr. Niranjana assisted with the field investigation, analysis, and report.

**NCTD East Division Maintenance Facility Expansion, Escondido, CA** – Geotechnical project engineer for a liquefaction and lateral spreading mitigation investigation for an approximately 7,300-square-foot bus maintenance facility. Continuous footings and geogrids were recommended for



liquefaction and lateral spreading mitigation. In addition, removal and recompaction of areas with uncertified fills was recommended. Mr. Niranjana performed the site reconnaissance, performed the soils investigation, laboratory testing, and engineering analyses.

**Victor Valley Transit Authority (VVTA) Transit Administration, Operations, and Maintenance Facility, Victorville, CA** – Geotechnical project engineer for a project to relocate the Victor Valley Transit Authority's administration, operations, and maintenance facility to an approximately 14-acre site in Hesperia. The project included a Master Plan verification, site grading plan, schematic design, design development, and preparation of specifications and estimate to enable VVTA to procure design/build services. The Transit Facility consists of a two-story administration and operations building, a maintenance building (height equivalent to a two-story building), a fueling station/wash facility, a solar canopy, and parking areas. Underground tanks and porous pavements are for the project. Mr. Niranjana provided oversight to the field investigation, developed analyses, and prepared the report with input to the recommendations.

**Anaheim Regional Transportation Intermodal Center (ARTIC), Phase 1, Anaheim, CA** – Geotechnical manager for Phase 1 of this regional transportation gateway to Orange County, which included the development of the regional transportation facility with iconic features, accommodating existing Metrolink and Amtrak operations, OCTA fixed-route buses, BRT, Anaheim Resort Transit shuttles/circulators, "FlyAway" airport shuttles, taxi services, and more. This phase included site work and preparation for the entire 15.7-acre property, including demolition of existing structures, hardscape and landscape improvements, potential commercial development (Platinum-level LEED® certification); trackwork and platforms; parking, access and street improvements, including reconstruction of the Douglass Road Railroad Bridge, modification of SR-57 columns, pedestrian and bicycle improvements. DYA provided geotechnical services for the project. Mr. Niranjana was responsible for project development, coordination of all field activities, including permits, providing direction to geotechnical engineering staff, meetings with the City, and preparing the reports with recommendations.

**NAVFAC AE Services for the P-380 F-35C Engine Repair Facility, Lemoore, CA** – Senior geotechnical engineer for the proposed F-35C Engine Repair Facility at the Naval Air Station in Lemoore, California. The proposed project will consist of construction of an F-35C Centralized Engine Repair facility with reinforced concrete masonry unit walls, built-up roof and pile foundation. The repair facility will have an approximate footprint of 36,000 square feet (sf). The facility will include maintenance areas for propulsion systems, engine module storage, pilot fit testing, and administrative and personnel support areas. The proposed project also will include paving and site improvements including parking spaces, parking restriping, road access to new parking lot, sidewalks, curbs and gutters, pedestrian features, and storm water drainage improvements. The purpose of DYA's services was to provide geotechnical input for the design of the proposed project. Mr. Niranjana assisted with the engineering analyses and report.

**Metro Union Division Bus Facility, Los Angeles, CA** – Geotechnical project engineer for project to build a maintenance and operation facility for Metro on an approximately 8.25-acre site using all of Metro's Terminal 31 facility, a portion of the Metro Support and Services Center (MSSC) and partial vacation of Lyon Street that passes through Terminal 31 and MSSC. Mr. Niranjana provided project direction, engineering analyses, and prepared the geotechnical report with recommendations.

**Metro Division 11 Expansion Design-Build, Long Beach, CA** – Geotechnical engineer for a parking lot at a Metro maintenance facility. Mr. Niranjana performed a field investigation and collected soil samples, performed laboratory tests and analyses, and assisted in the preparation of conclusions and recommendations regarding earthwork/grading and asphalt concrete (AC) pavement thickness.

**APPENDIX H -  
DISCUSSION OF POTENTIAL RECs**

ID	SITE NAME	ADDRESS	DATABASES	DIST(mi)	DISCUSSION
1	MERRELL PAINT CO INC	15624 INGLEWOOD AVE	HWTS,CPS-SLIC,HAZNET, CERS	0.008	<p>The site is currently occupied by Eyedeal interiors and being used as a warehouse/ storage of flooring materials. The site was used a paint storage facility from at least 1970s till late 1990s. Site investigation conducted in 1989 indicated the presence of hydrocarbon contamination in soil likely released into the subsurface from a UST that was used to store paint thinner (GEI, 1989). No records were available to determine the quantity of release. Subsequent investigations determined that the groundwater was also contaminated by chlorinated VOCs. Groundwater at the site was encountered at approximately 25 feet bgs. In October 1989, three groundwater monitoring wells were installed in effort to remove any free product and to monitor the contamination levels. Subsequent sampling of groundwater indicated that the contamination levels decreased. In 1992, RWQCB determined no further sampling or remediation is needed at the site. The UST was also removed in 1993 (AEI, 2019). No further assessments or remediation actions appeared to be conducted between 1993 and 2018. Recent subsurface investigation was conducted to satisfy the requirement of technical report per RWQCB' s request (RWQCB, 2018). AEI conducted a limited subsurface investigation which determined that TPH-d and TPH-o were present in low concentrations in soils 5 feet bgs and chlorinated solvents PCE, TCE, cis-1,2-dichloroethylene, TPH-g, TPH-d were present in groundwater. Soil vapor investigation also determined the presence of chlorinated VOCs and hydrocarbon vapors at depths ranging approximately from 5 to 15 feet bgs (AEI, 2020). AEI report indicated that no chlorinated solvents have historically been identified as having been used or stored at the site and that the contamination is likely from an offsite source (AEI, 2020). The case is still open for assessment under oversight by RWQCB. Based on available assessment reports, current site use, and remediation actions, it is determined that the subject site is not directly a concern to the Project. However, if the site will be acquired for the project, detailed investigation is needed to determine the contamination source and associated cleanup actions.</p>
2	MERRELL PAINT CO	15624 INGLEWOOD AVE	HIST UST	0.008	
4	MERRELL PAINT CO., INC	15624 INGLEWOOD	LUST,HIST CORTESE	0.008	
5	MERRELL PAINT CO	15624 INGLEWOOD AVE	SWEEPS UST,CA FID UST	0.008	
14	WESTWOOD BLDG MATERIALS	15708 INGLEWOOD	LUST,CORTESE,HIST CORTESE	0.028	

15	WESTWOOD BLDG MATERIAL	15708 INGLEWOOD AVE	SWEEPS UST,HIST UST,CERS TANKS,CERS HWTS,RCRA-SQG,LUST,US T,FINDS,ECH O,HAZNET	0.028	the hydrocarbon contamination was detected in soil and groundwater samples, recommending the need for further assessment of the unassessed areas onsite.(AGE, 2018). Therefore, the site is still open for assessment under the oversight of RWQCB. Based on the residual contamination, proximity to the Project, the subject site is considered a REC if the proposed Project will disturb soils at the site or if the subject site is acquired for the Project.
16	WESTWOOD BLDG MATERIALS	15708 INGLEWOOD AVE	SWEEPS UST,HIST UST,CERS TANKS,CERS HWTS,RCRA-SQG,LUST,US T,FINDS,ECH O,HAZNET	0.028	
27	CITY OF LAWNDALE GARAGE	4722 W MANHATTAN BEACH	SWEEPS UST	0.034	The site currently operates as a maintenance yard and previously contained one 550-gallon and two 10,000-gallon USTs. Groundwater is encountered at approximately 20 feet bgs and estimated to flow to the northeast. Records indicated past release of hydrocarbon contamination at the site leading to subsurface contamination. The UST system was removed from the site. Subsequent remediation actions including removal of approximately 32 tons of impacted soil from onsite. Recent investigation determined that the contamination levels in soils onsite were below the acceptable contamination levels (Ninyo & Moore, 2019). Based on the findings, RWQCB issued a case closure to the subject site. Therefore, it is not a REC to the proposed Project. However, if the subject property is on the list of acquired parcels, a site-specific investigation is recommended.
40	G & M OIL CO #11	3705 INGLEWOOD AVE	HWTS,LUST,C HMIRS,HAZNE T,HIST CORTESE,LO S ANGELES CO.	0.044	The site is currently occupied by a Chevron gas session. The site is formerly under Mobile service station which was abandoned. There were past releases at site that contaminated soil and groundwater at the site. In 2003, three USTs and associated piping were removed. Groundwater at the site is approximately 22 feet bgs and estimated to flow west-northwest (Kleinfelder, 2009). The existing total petroleum hydrocarbon contamination was delineated approximately 20 feet south of the building and vertically extend to 15 feet bgs. Groundwater contamination appeared to below MCL concentrations of BET. Therefore, the case is closed. There is an existing gas station with no records of leakage. Therefore, not a REC.
41	MOBIL OIL CORP	3705 INGLEWOOD AVE	HMS,CERS SWEEPS UST,CA FID UST	0.044	
42	S HARB CORP	3705 INGLEWOOD AVE	HIST UST	0.044	
44	STA#11FC6	3705 INGLEWOOD AVE	HAZ WASTE,CERS	0.044	

65	TOSCO - 76 STATION #4817	3601 INGLEWOOD AVE	LUST,HIST CORTESE	0.064	The site is a former 76 service station with two 12,000-gallon gasoline USTs. Groundwater at the site is approximately 22 feet bgs and estimated to flow northwest. Historical release at the site led to soil and groundwater contamination. Approximately 20 tons of contaminated soils were removed in 1998 and 300 pounds of hydrocarbon vapor were extracted. Subsequent remedial actions reduced the contamination levels to below MCLs. The RWQCB issued a case closure in 2012. The site is currently an active shell gas station with registered USTs in place with no records of any UST release. This site is a REC if it is acquired for the project or the project leads to subsurface disturbance at the site.
128	E & F ARCO	15922 INGLEWOOD	LUST,CORTESE,ENF,HIST CORTESE,WD R,CIWQS,CERS	0.122	during system upgrade activities, contamination was discovered at the site. Since then, remediation actions were conducted at the site. Approximately 2,000 tons of soils were excavated and disposed off, 67,000 lbs. of hydrocarbon vapor was extracted and about 150,000 gallons of petroleum-hydrocarbon contaminated groundwater were removed. Subsequent assessments indicated the presence of subsurface contamination which is suspected from an other release at the site. Groundwater depth at the site ranged from approximately 20 to 25 feet bgs and estimated to be flowing northwesterly (RWQCB, 2005) . A workman was submitted in April 2020 to further assess the near surface soil and any active loss of fuel storage from the UST system. Based on the GW flow direction, remediation actions, and distance to the project, it is unlikely that the contamination may have encroached Project. Therefore, the site so not considered a REC.
179	REDONDO BCH	INGLEWOOD AVE	LQG,CPS-SLIC,CERS	0.18	This site is a former Voi-Shan Aerospace Fastener manufacturing facility, constructed in 1970 and occupied until 1991. The 8-acre site was redeveloped as commercial property in 1993. Depth to ground water is approximately 25 to 30 feet below ground surface.
182	RECYCLING CO	INGLEWOOD AVE	SWRCY,HIST CORTESE	0.18	Site assessment began in 1986 when a leaking underground solvent storage tank was removed. Site cleanup was initiated in 1992. Source of 1,1,1-trichloroethane (TCA), trichloroethene (TCE), and perchloroethylene (PCE) impact was a former sump area.
183	BEACH PLAZA (FMR)	INGLEWOOD AVE	CPS-SLIC,CERS	0.18	Source removal (soil excavation) was performed in 1993. Completion of the excavation of contaminated soil was verified by analyzing approximately 300 soil samples for TPH, VOC, and metals. Remediation actions include soil vapor extraction, pump and treat for
184	AEROSPACE INC	INGLEWOOD AVE	LUST,ENF,CI WQS	0.18	
215	TRW - MAIN FACILITY	1 SPACE PARK DR.	CPS-SLIC,CERS	0.26	The NGAS space park facility, formerly known as TRW, Inc. until 2003, is an active industrial facility involved in the development of space, defense, and electronics technology. The facility is located in the cities of Redondo Beach and Manhattan Beach and therefore registered under two EPA and EnviroStor IDs. The site was used for aerospace manufacturing and maintenance facility. Groundwater at the site ranged from 50 feet to 80 feet bgs. The site is divided into 32 solid waste management units.
216	TRW SPACE & DEFENSE GRUMMAN	DOOLITTLE DRIVE BLVD #140/2302	ENVIROSTOR ENVIROSTOR	0.376 0.26	ASTs and USTs were located at the site. During UST removal in 1986, soil contamination

217	TRW BUILDING D1	1 SPACE PARK BLVD	LUST,HIST UST	0.26	<p>Asbestos and PCBs were located at the site. During UST removal in 1999, soil contamination was identified. Subsequent further investigation determined that the groundwater was contaminated with halogenated solvents including PCE. In March 2001, DTSC and TRW entered into a corrective action consent agreement to investigate the SMUs at the site. Based on subsequent investigations and corrective actions, DTSC issued no further action determination for several SMUs since 2002. The investigation of SMU#5 and SMU#6 is ongoing under the oversight of RWQCB. The assessment is still ongoing per the DTSC records available online. Therefore the site is considered as a REC if the proposed Project disturbs groundwater between Marine Avenue and Manhattan Beach Boulevard.</p>
218	TRW MAIN FACILITY	1 SPACE PARK DR	LUST	0.26	
221	NORTHROP GRUMMAN S&MSC	ONE SPACE PARK BLVD	HWP	0.301	
	BEST BUY	5000-5005 W. 147TH ST	CPS-SLIC,CERS	0.295	No records indicating spill or clean up actions, and too far to create an impact to the Project even a release would have occurred in the past.
238	CORPORATION AIRCRAFT DIVISION	14525 OCEANGATE	ARCHIVE,COR RACTS,RCRA-TSDF,RCRA NONGEN /	0.371	Envirostor records indicate that the case is inactive and needs further evaluation as of 11/2018.



<p>242 UNITED OIL CO</p>	<p>16926 HAWTHORNE</p>	<p>LUST,HIST CORTESE,LO S ANGELES CO. HMS,CERS</p>	<p>0.385</p>	<p>The site has been a gasoline retail facility since 1990s. In 1996, site was developed to remove six single-walled 12,000-gallon UST system and replaced with four double-walled tanks at approximately same location where previous tanks existed. During site development activities, contaminated soil from observed underneath the tanks. Further assessment determined that the release contaminated onsite and offsite soil and groundwater. At the time of tanks replacement, approximately 190 cubic yards of soil was removed from onsite and limited liquid petroleum hydrocarbons were recovered. Groundwater at 45 bgs and estimated to be flowing northeast. Additional air sparge and soil vapor extraction wells were installed as a part of remediation effort (SGI, 2006). These well removed approximately 1,630 pounds of vapor phase hydrocarbons. Groundwater monitoring has been conducted at the site since 1999. @013 monitoring showed that benzene has been detected in groundwater at concentrations above MCL. However, RWQCB noted that plume have remained stable, contained, and anticipated to decrease over time. The records indicate that the free product and impacted soil were removed from the site. the maximum concentrations of benzene and ethylbenzene were non detect within 0 to 5 feet bgs. Therefore, a site closure was issued based on the fact that the residual soil and groundwater contamination are unlikely to cause significant human health and environment risk via major pathways, such as direct contact, drinking water ingestion, and vapor intrusion (RWQCB, 2014). Based on the above facts, the past release at the subject site do not appear to have a significant impact to the Project activities. However, due to the fact that the residual contamination is in place and site has been under use as an active gas station since the time of closure, it is recommended that contractor should look out for any evidence of contamination OR should evaluate soils for TPH, and VOCs.</p>
<p>Former Fairchild Controls Facility</p>	<p>1800 Rosecrans Avenue, Manhattan Beach</p>	<p>ENVIROSTOR,CP S- SLIC,VCP,ENF,W DR,CIWQS,CERS</p>	<p>0.823</p>	<p>The site was historically used for manufacturing of spacecraft and aircraft parts. In addition, a plating shop was located on the facility. Chemicals used in the facility included TCE, PCE, and chromic acid. An oil sump was also located on the site. The site was demolished and the remaining USTs and ASTs were removed in the late 1990s and the facility was converted to a shopping center. The depth to groundwater was measured to be approximately 70 feet bgs. Elevated levels of chlorinated VOCs, chromic acid, PCE and TCE were detected in soil samples tested. Elevated levels of chromic acid, PCE and TCE were detected in the groundwater. Remedial actions at the site included shallow excavations, removal of USTs, soil vapor extraction, groundwater extraction and treatment. In addition, on-site and off-site groundwater remediation and monitoring are currently being performed to reduce VOC, chromic acid, PCE, and TCE</p>



ID	SITE NAME	ADDRESS	DATABASES	ELEV	DIST(mi)	DISCUSSION
17	STANDARD BRANDS PAINT	4240 190TH ST	UST	Lower	0.049	Not enough information to evaluate. No records on GeoTracker and EDR database.
31	REDONDO BEACH	2819 182ND ST	HIST UST	Higher	0.071	Not enough information to evaluate. No records on GeoTracker and EDR database.
59	EXXON SERVICE STATION	2714 E ARTESIA	UST,HIST UST,CA FID UST,LOS	Higher	0.107	Contaminated soil removed, contamination source removed, GW impact is confined to the area and low concentrations. RWQCB issued closure. Therefore, not a REC.
61	EXXON #7-2515 (FORMER)	2714 ARTESIA BLVD E	LUST,HIST CORTESE,LOS ANGELES CO. HMS,CERS	Higher	0.107	
68	MAJOR PAINT	4300 190TH ST W	LUST,HIST CORTESE	Lower	0.128	The facility was a former Major Paint facility used for paint manufacturing, blending, and warehousing from the mid-1950s through 1996. During 1984 soil investigations at five UST cluster areas, subsurface impacts were discovered at the site. Groundwater beneath the site ranged from approximately 46 to 53 feet bgs. High concentrations of acetone and methyl ethyl ketone including other Ketones, toluene, xylenes, and freon were detected in soil and found to extend to a zone of perched groundwater at approximately 48 feet bgs. Remediation actions were taken including groundwater pump and treat from 1985 through 1996 and groundwater monitoring at site from 1985 to 1999 was carried out. An accelerated program of soil and groundwater assessment and remediation began in 1996. Soil was excavated to a depth of 52 feet bgs and 46,000 gallons of groundwater were removed (URS, 2009). Subsequent monitoring showed significant reductions in contaminant concentrations in groundwater. Recent study indicated very low concentrations of VOCs in groundwater and the plume is confined to a limited area (Partner, 2015). OEHHA reviewed the
89	DISTRIBUTION CENTER	4300 W 190TH ST	HIST UST	Lower	0.142	
90	MAJOR PAINT COMPANY DIV.	4300 W 190TH ST	HIST UST	Lower	0.142	
91	FORMER MAJOR PAINT	4300 WEST 190TH STREET	CPS-SLIC, ENF,CERS	Lower	0.142	

92	STANDARD BRANDS PAINT CO	4300 W 190TH ST	RCRA-SQG,SWEEPS UST,HIST UST,CA FID UST,EMI,HWP,CI WQS	Lower	0.142	indoor air and vapor intrusion risk at the site and determined that the risk is below the de minimis threshold for the construction worker and resident at the site (OEHHA, 2015). Therefore, RWQCB issued a no further action letter for soil and groundwater contamination at the site. Groundwater monitoring wells were decommissioned and abandoned. Based on the facts that contamination source were removed, contaminated media was removed, and recent reports of reduced contamination, it can be determined that the subject site does not appear to be a REC to the proposed Project.
96	UCC/LINDE DIVISION	19200 HAWTHORN E BLVD	LUST	Lower	0.155	The site is approximately 4 acres and was part of a larger property formerly occupied by Union Carbide Corporation from approximately 1956 through the early 2000s. At that time, the site was used a steam processing plant associated with the manufacturing operations of the larger property for polyethylene and ethylene glycol manufacturing. From early 2000s to since at least 2012, the site was used as a bus maintenance facility and dispatch terminal office. The site was bought by Hager Pacific Acquisitions, LLC., in 2012. The site was under land use restricts for commercial use only due to the presence of elevated concentrations of arsenic in shallow soil. Studies indicate that the contamination is limited to soil within the site and will not be a threat to the environment or human health if remain undisturbed. Based on the discussion, it can be inferred that the site does not impact the Project activities. Therefore, it is not considered a REC.

<p>UNION CARBIDE CORP</p> <p>19500 MARINER AVE</p>	<p>HWTS,ENVIROS TOR,UST,VCP,C ERS HAZ WASTE,SWEEP S UST,HIST UST,CA FID UST,CHMIRS,SS TS,DRYCLEANE RS,EMI,HAZNET, HIST CORTESE,NPDE S,WDS,CIWQS,C ERS</p>	<p>Lower</p>	<p>0.162</p>	<p>The former, approximately 100 acres, Union Carbide Corporation facility was built in 1956 for polyethylene manufacturing. The site also included an ethylene glycol blending, canning, and distribution operation; and a chemical and plastics receiving and distribution operation. The glycol production was demolished in 1969. 40 acres were sold for the old towne mall and K-Mart complex. The remaining facility operated until 1982, when the manufacturing operations were discontinued and much of the facility was decommissioned, sold and redeveloped. In 2008, the terminal operations were shut down except for storage of raw materials supplied to the UCC latex production facility. The current facility is approximately 37 acres in area and is being used as UCC Torrance Distribution Facility (URS,2010). Ethylene glycol is now brought in by rail or truck and distribution continues. In the past, facility was used for onsite disposal, and/or discharge to county sewer lines. Past activities at the site resulted in soils and groundwater contamination. The surface water and sediment in the bottom of the stormwater retention basin onsite was considered a media of concern. The potential chemicals of concern include the components of dripolene, VOCs, SVOCs, TPH and metals. Numerous investigations and remedial actions have been conducted since 1970s (Montgomery Watson, 2000).</p> <p>The facility is zoned for industrial use and was surrounded by industrial and commercial properties including Mobil Oil Refinery, paint manufacturers/ distributors, coolants, compressed air facilities. The site northeastern border is adjoining the Project alignment. Perched groundwater at the site was encountered at approximately 55 feet bgs and the deeper aquifer at 90 feet bgs.</p>
--	---	--------------	--------------	--

Green color represents, that the site is no longer considered a REC

Red represents the site is REC

Yellow/ Orange represents that the site needs a second opinion to characterize the determination

ID	SITE NAME	ADDRESS	DATABASES	DIST(mi)	DISCUSSION
20	STANDARD BRANDS PAINT	4240 190TH ST	UST	0.075	The address and the site name does not match. GeoTracker records indicate the Standard Brands site to be associated with multiple sites including 4100 West 190th street and 4300 190th street. The 4100 West 190th street has entered voluntary cleanup program with DTSC. DTSC issued a no further action letter since hazardous constituents at the site do not pose threat to human health or the environment. Therefore, the site is not considered a REC to the proposed Project.
25	UCC/LINDE DIVISION	19200 HAWTHORNE BLVD	LUST	0.083	The site is approximately 4 acres and was part of a larger property formerly occupied by Union Carbide Corporation from approximately 1956 through the early 2000s. At that time, the site was used a steam processing plant associated with the manufacturing operations of the larger property for polyethylene and ethylene glycol manufacturing. From early 2000s to since at least 2012, the site was used as a bus maintenance facility and dispatch terminal office. The site was bought by Hager Pacific Acquisitions, LLC., in 2012. The site was under land use restricts for commercial use only due to the presence of elevated concentrations of arsenic in shallow soil. Studies indicate that the contamination is limited to soil within the site and will not be a threat to the environment or human health if remain undisturbed. Based on the discussion, it can be inferred that the site does not impact the Project activities. Therefore, it is not considered a REC.
29	PPG INDUSTRIE S, INC.	465 CRENSHAW BLVD	ENVIROSTOR,	0.09	

PPG INDUSTRIE 30 S INC	465 CRENSHAW BLVD	CORRACTS,R(	0.09	<p>The facility was formerly used to manufacture aqueous and solvent based paint coatings and resins between 1950 and 2000. The facility was demolished in 2000 by demolishing the structures and the site is currently vacant. The site is located adjacent to the Project Alignment and will be the location of the proposed Torrance regional TC. Groundwater at the site varied from was approximately 85 feet bgs and flowing east. There was a 2,000-gallon UST located onsite that was removed in 1999. During the UST removal, it was identified that the soil was contaminated with petroleum hydrocarbons. Subsequent assessment determined that the groundwater was also contaminated. Several assessment and cleanup actions including soil removal, soil vapor extraction, groundwater pump and treat were conducted which decreased the contamination levels over the time. Most recent investigation indicated the residual contamination in groundwater which do not present a significant human health and/or environmental risk unless disturbed. Therefore RWQCB issues a case closure status in 2008. The site is currently under land use restricted to commercial/ industrial use. Therefore, the site is a REC if proposed site will be acquired or if proposed Project activities disturb groundwater at the site.</p>
PPG INDUSTRIE 37 S INC	465 CRENSHAW BLVD	UST	0.093	
ARKEMA 32 INC	19500 MARINER AVE	SEMS-ARCHIV	0.092	<p>The former, approximately 100 acres, Union Carbide Corporation facility was built in 1956 for polyethylene manufacturing. The site also included an ethylene glycol blending, canning, and distribution operation; and a chemical and plastics receiving and distribution operation. The glycol production was demolished in 1969. 40 acres were sold for the old towne mall and K-Mart complex. The remaining facility operated until 1982, when the manufacturing operations were discontinued and much of the facility was decommissioned, sold and redeveloped. In 2008, the terminal operations were shut down except for storage of raw materials supplied to the UCC latex production facility. The current facility is approximately 37 acres in area and is being used as UCC Torrance Distribution Facility (URS,2010). Ethylene glycol is now brought in by rail or truck and</p>
UNION CARBIDE 33 CORP	19500 MARINER AVE	HWTS,ENVIRC	0.092	

<p>VOUGHT AIRCRAFT INDUSTRIE 640 ALASKA 68 S INC AVENUE ENVIROSTOR 0.155</p>	<p>The site is currently an operating Triumph manufacturing facility located south of the Project southern terminus. The facility was formerly owned and operated by Northrop Grumman Corporation (NGC) from 1968 until 2000 when it was purchased by Vought Aircraft Industries, Inc. NGC has referred to this operation as K6 facility and was used to manufacture aluminum skins for Boeing 737 aircrafts. The facility was a large quantity generator of hazardous waste and maintained a RCRA-permitted storage facility until it was closed under DTSC regulations in 1992. As a part of corrective action program, DTSC has identified 10 solid waste management units and 6 areas of concern to evaluate for any potential concern. DTSC assessed that all of SMUs and AOLs were adequately characterized and no further investigation was deemed necessary except foot two areas (AOC 3 &amp; AOC 5) Previous investigations have identified elevated concentrations of VOCs and TPH in soil (DTSC, 2005). Several investigations have been completed at the facility to assess subsurface contamination beneath the site. It is also indicated that the known offsite sources northwest upgradient sites may be a contributing source of deep soil vapor. Records indicate that the SVE and monitoring is still in progress (Arcadis, 2019). based on the past release, ongoing investigation, there is a possibility of encountering VOCs in shallow soil vapor. Therefore, the site is considered a REC to the Project. *Recommend PID monitoring*</p>
<p>FORMER AMP- MATRIX 335-455 MAPLE 72 FACILITY AVENUE CPS-SLIC,CER 0.156</p>	<p>The site was formerly owned by Matrix Science Corporation and operated a manufacturing facility to produce electronic connectors between 1968 and 1988 on six contiguous parcels. The site was acquire by AMP, Inc., in 1998 and continued similar operations until the facility was bought by current user Tyco International which was changed to Tyco Electronics Corporation. Portion of the property was subsequently sold to Lyons Kang maple LLC in 2007. Past site use had resulted in subsurface contamination at the site.</p>

POLYPEPTI DE LABORATO	89 RIES INC 365 MAPLE AVE AST	0.175	<p>Groundwater at the site was estimated to be at approximately 105 feet bgs and flowing south-southeast. Several phases of subsurface investigation and remedial actions related to VOCs have been conducted at the site including contaminated soil removal, soil vapor extraction and onsite and offsite groundwater monitoring. The offsite groundwater monitoring wells as part of interim remedial action plan are still ongoing under the oversight of RWQCB (Clark, 2020). Therefore, the site is considered a REC if the proposed Project activities involve groundwater disturbance near the Torrance TC.</p>
AMP INCORPOR	435,455 & 365 120 ATED MAPLE AV ENVIROSTOR,	0.225	
REYNOLDS METALS	77 COMPANY 500 CRENSHAW ENVIROSTOR,	0.162	<p>The former Ball Corporation property was operated at the site between 1990 and 2008. The facility was used to manufacture. Previous investigations indicated TPH and VOC contamination in onsite soil and 1,1 DCE, Arsenic, nitrate, and cis-1,2 DCE contamination of groundwater in offsite wells. The groundwater at the facility is reportedly contaminated from the contamination plume emerging from the adjacent PPG property located west of the facility. The site has groundwater monitoring wells, groundwater and soil vapor treatment systems being operated by PPG. Groundwater was assumed to be approximately in the orange of 117 to 132 feet bgs (Rust ,1994). Records indicate that the USTs onsite were removed in 1996 and the soil contamination associated with those tanks did not pose a threat to groundwater quality. Therefore, RWQCB issued a no further actions regarding the USTs removed. The 2012 aerial photograph indicates that the buildings onsite were demolished and portions were left in place, and additional buildings were added as shown in 2016 photograph. Based on the above discussed findings an the fact that the source of onsite contamination was removed and existing groundwater contamination appeared to be from an offsite source.</p>
BALL METAL BEVERAGE CONTAIN	78 R CORP. 500 CRENSHAW BOULEVARD RCRA-LQG	0.162	
REYNOLDS METALS COMPANY -	79 TORR 500 CRENSHAW BLVD HIST UST	0.162	
REYNOLDS METALS COMPANY	80 COMPANY 500 S CRENSHAW BLVD SWEEPS UST,	0.162	
REYNOLDS METALS COMPANY	81 COMPANY 500 CRENSHAW BLVD LUST,HIST US	0.162	

REYNOLDS METALS 83 COMPANY	500 CRENSHAW BLVD	UST	0.162	Therefore the facility is not considered to be a REC for the Project.
FORMER MAJOR 100 PAINT	4300 WEST 190TH STREET	CPS-SLIC,ENF	0.188	The facility was a former Major Paint facility used for paint manufacturing, blending, and warehousing from the mid-1950s through 1996. During 1984 soil investigations at five UST cluster areas, subsurface impacts were discovered at the site. Groundwater beneath the site ranged from approximately 46 to 53 feet bgs. High concentrations of acetone and methyl ethyl ketone including other Ketones, toluene, xylenes, and freon were detected in soil and found to extend to a zone of perched groundwater at approximately 48 feet bgs. Remediation actions were taken including groundwater pump and treat from 1985 through 1996 and groundwater monitoring at site form 1985 to 1999 was carried out. An accelerated program of soil and groundwater assessment and remediation began in 1996. Soil was excavated to a depth of 52 feet bgs and 46,000 gallons of groundwater were removed (URS, 2009). Subsequent monitoring showed significant reductions in contaminant concentrations in groundwater. Recent study indicated very low concentrations of VOCs in groundwater and the plume is confined to a limited area (Partner, 2015). OSHA reviewed the indoor air and vapor intrusion risk at the site and determined that the risk is below the de minimis threshold for the construction worker and resident at the site (OSHA, 2015). Therefore, RWQCB issued a no further action letter for soil and groundwater contamination at the site. Groundwater monitoring wells were decommissioned and abandoned. Based on the facts that contamination source were removed, contaminated media was removed, and recent reports of reduced contamination, it can be determined that the subject site does not appear to be a REC to the proposed Project.
MAJOR 111 PAINT	4300 190TH ST W	LUST,HIST CO	0.197	






113	NORTH POSSE SITE	3041 DEL AMO BOULEVARD	CPS-SLIC,CER	0.217	The site consists of approximately 31 acres of predominantly undeveloped land with horse stables located on approximately 1.2 acres in the southeastern portion of the property. Historically the site was an out-parcel ancillary to the Torrance Oil refinery located at the 3700 W 190 street. The property was used as a borrow pit where soil was historically borrowed for construction of berms at the refinery site. No oil production/processing activities were conducted on the site, however site was used for disposal of refinery wastes between the 1940s and 1960s in the northwest portion of the site. Several investigations at the site confirmed that disposal area has been contaminated with TPH, SVOCs, VOCs, ACM,
134	COSMODY NE INC	2920 COLUMBIA ST	CPS-SLIC,HIS	0.236	Between 1959 and 2004, the former Cosmodyne facility used the site for the design and manufacture of cryogenic gas separation equipment. The facility ceased operations in 2004. The site investigations identified VOC contamination in soil, soil gas, and groundwater beneath the site (SCS, 2005; URS, 2005). Majority of VOCs in subsurface beneath the site was in the vapor state, and not found in soil (URS, 2009). Subsequent assessments determined that soil samples analyzed are not considered a concern to the site (URS, 2009). Depth to groundwater at the site is approximately 79 to 84 feet bgs and estimated to be flowing southeast (AECOM, 2020).
153	THE DOW CHEMICAL COMPANY	305 CRENSHAW BOULEVARD	SEMS-ARCHIV	0.268	The former DOW chemical facility operates about 52 acres and is located in Torrance. The site was listed multiple times in the DTSC records. DOW began manufacturing polystyrenes, epoxy resins, and Styrofoam since 1953. The facility used to generate, store, and handle hazardous water at the time facility was in operation. All operations at the facility were closed in 2015? The improper use of hazardous material contaminated
154	THE DOW CHEMICAL COM	305 CRENSHAW BLVD	ENVIROSTOR,	0.268	
161	TORRANCE	301 CRENSHAW	ENVIROSTOR,	0.301	The name on the envirostor indicates Hydrochem Industrial Services, Inc. It is noted in the summary that the facility has never been regulated as a TSD facility and so was closed administratively. However, the sites status indicated as inactive and needs evaluation as of 2018. Due to the lack of records indicating
162	DOWELL SCHLUMBE RGER INC	301 CRENSHAW BLVD	SEMS-ARCHIV	0.301	
167	TORRANCE CITY YARD	20466 MADRONA AVE	LOS ANGELES	0.344	Soil only and too far. Therefore, not a REC.
185	MOBIL	ST., SAFETY	ENVIROSTOR,AECOM,		The Refinery is approximately 700 acres in size on the east of the

MOBIL OIL  
 TORRANCE 3700 W 190TH  
 189 REFINERY STREET ENVIROSTOR- 0.802

TORRANCE  
 REFINING  
 COMPANY 3700 WEST  
 193 LLC 190TH STREET SEMS-ARCHIV 0.802

existing railroad tracks bounded by 190 street on north, Van Ness avenue on east, Del Ammo Boulevard on south, and Prairie Avenue on west. In addition, the refinery owned an approximate 29-acre triangular piece of land on the west of the Project alignment between Prairie Avenue and Del Amo Boulevard. The site has been used for oil refinery since at least 1950s (Appendix C). The site was formerly owned by Exxon Mobil until transferred to Torrance Refining Company in 2016. Past activities at the site resulted in hydrocarbon contamination to the soil and groundwater beneath the site. Groundwater approximately 60 feet bgs (AECOM, 2019). Perched GW encountered between approximately 25 and 80 feet bgs with variable flow influenced by the stratigraphy of the lower-permeability peching layers. The contamination also migrated offsite. Numerous assessments and remediation actions have been conducted including excavation and removal of soil, groundwater pump and treat, soil vapor extraction to contain and prevent migration of the plume and to treat the extracted water onsite. In addition, several groundwater monitoring wells were installed to monitor the contamination levels in groundwater. The site is still for remediation monitoring of groundwater. Therefore, the site is considered a REC for the proposed Project activities along the Project alignment between Prairie Avenue and Del Amo Boulevard. \*Recommend testing for VOCs, TPH full suite, SVOCs, Metals in soil and groundwater.\*

-  Green color represents, that the site is no longer considered a REC
-  Red represents the site is REC
-  Yellow/ Orange represents that the site needs a second opinion to characterize the determination